Phase I Environmental Site Assessment

Salvation Army Center for Worship and Service

2626 East Pacific Street

San Bernardino, San Bernardino County, California

October 14, 2020

Terracon Project No. CB207094

Prepared for:
County of San Bernardino
San Bernardino, California

Prepared by:
Terracon Consultants, Inc.
Colton, California

terracon.com

Terracon

Environmental ■ Facilities ■ Geotechnical ■ Materials

October 14, 2020

Terracon

County of San Bernardino
385 N Arrowhead Ave., 2F
San Bernardino, CA 92415

Attn: Ms. Nancy Summers
P: (909) 677-8388
E: Nancy.Summers@res.sbcounty.gov

Re: Phase I Environmental Site Assessment
Salvation Army Center for Worship and Service
2626 East Pacific Street
San Bernardino, San Bernardino County, California 92346
Terracon Project No. CB207094

Dear Ms. Summers:

Terracon Consultants, Inc. (Terracon) is pleased to submit the enclosed Phase I Environmental Site Assessment (ESA) report for the above-referenced site. This assessment was performed in accordance with Terracon Proposal No. PCB207094 dated September 10, 2020 and Purchase Order No. 4100162441, dated September 16, 2020.

We appreciate the opportunity to be of service to you on this project. In addition to Phase I services, our professionals provide geotechnical, environmental, construction materials, and facilities services on a wide variety of projects locally, regionally and nationally. For more detailed information on all of Terracon's services please visit our website at www.terracon.com. If there are any questions regarding this report or if we may be of further assistance, please do not hesitate to contact us.

Sincerely,
Terracon Consultants, Inc.

Laura Hedman
Staff Geologist

Carl A. Parten
Senior Principal / Office Manager III

Todd G. McFarland, PG, CHG
Environmental Department Manager

Attachments

TABLE OF CONTENTS

Page No.

EXECUTIVE SUMMARY ..... **i**
- Findings and Opinions i
- Significant Data Gaps ii
- Conclusions ii
- Recommendations iii

1.0 INTRODUCTION **1**
- 1.1 Site Description 1
- 1.2 Scope of Services 1
- 1.3 Standard of Care 2
- 1.4 Additional Scope Limitations, ASTM Deviations and Data Gaps 2
- 1.5 Reliance 3
- 1.6 Client Provided Information 3

2.0 PHYSICAL SETTING **4**

3.0 HISTORICAL USE INFORMATION **5**
- 3.1 Historical Topographic Maps, Aerial Photographs, Sanborn Maps 5
- 3.2 Historical City Directories 7
- 3.3 Site Ownership 8
- 3.4 Title Search 8
- 3.5 Environmental Liens and Activity and Use Limitations 8
- 3.6 Interviews Regarding Current and Historical Site Uses 8
- 3.7 Prior Report Review 9

4.0 RECORDS REVIEW **9**
- 4.1 Federal and State/Tribal Databases 10
- 4.2 Local Agency Inquiries 12

5.0 SITE RECONNAISSANCE **13**
- 5.1 General Site Information 13
- 5.2 Overview of Current Site Occupants and Operations 14
- 5.3 Site Observations 14

6.0 ADJOINING PROPERTY RECONNAISSANCE **17**

7.0 ADDITIONAL SERVICES **17**

8.0 DECLARATION **18**

TABLE OF CONTENTS (continued)

APPENDICES

APPENDIX A	Exhibit 1 - Topographic Map, Exhibit 2 - Site Diagram
APPENDIX B	Site Photographs
APPENDIX C	Historical Documentation and User Questionnaire
APPENDIX D	Environmental Database Information
APPENDIX E	Credentials
APPENDIX F	Description of Terms and Acronyms

EXECUTIVE SUMMARY

This Phase I Environmental Site Assessment (ESA) was performed in accordance with Terracon Proposal No. PCB207094 dated September 10, 2020 and Purchase Order No. 4100162441, dated September 16, 2020, and was conducted consistent with the procedures included in ASTM E1527-13, *Standard Practice for Environmental Site Assessments: Phase I Environmental Site Assessment Process*. The ESA was conducted under the supervision or responsible charge of Carl A. Parten, Environmental Professional. Laura Hedman performed the site reconnaissance on October 8, 2020.

Findings and Opinions

A summary of findings is provided below. It should be recognized that details were not included or fully developed in this section, and the report must be read in its entirety for a comprehensive understanding of the items contained herein.

Site Description and Use

The site is located at 2626 East Pacific Street in San Bernardino, San Bernardino County, California 92346, and consist of approximately 6.6 acres of land on five parcels (San Bernardino County Assessor Parcel Numbers (APNs) 1191-141-36, -37, -38, -40, and -42. The site is developed with a church and associated community or outbuildings (to include a kitchen and pavilion), a single-family residential house (identified at 2634 East Pacific Street), multi-tenant residential duplexes, asphalt paved parking areas and driveways, and landscaped areas on the western portion. The eastern portion of the site consists of a vacant lot.

Historical Information

Based on a review of historical information, the site consisted of undeveloped land from at least 1899 to 1901. From at least 1930 through 1953, the site was utilized for agriculture, including a small portion of an apparent east-adjoining orchard from approximately 1938 to 1949. Multiple apparent single-family residences were present on the site from approximately 1959 through 1980s and Banner Elementary School was present on the western portion of the site from at least 1992 through 2010. A residence remained on the eastern portion of the site and was removed by 2016. The eastern portion of the site remains vacant to present. The western portion of the site consists of multiple buildings operating as The Salvation Army, which has been present since at least 2017.

The areas to the north, east, and south of the site consisted of agricultural land and residences from the early to mid-1900s and have been fully residential from the 1950s to present. The area to the west of the site consisted of undeveloped or agricultural land through 1989 and was developed with the existing athletic fields by at least 2002. Recognized Environmental Conditions (RECs) were not identified during a review of historical information.

Records Review

The site is listed in the National Pollutant Discharge Elimination System (NPDES) and California Integrated Water Quality System (CIWQS) databases. Based on a review of the database report, these listings are related to management of stormwater during a commercial construction project. The permit status for both listings is "terminated." Based on the status and nature of the listings, RECs were not identified.

The remaining facilities listed in the database report do not appear to represent RECs to the site at this time based upon regulatory status, apparent topographic gradient, and/or distance from the site.

Site Reconnaissance

During the site reconnaissance, Terracon observed the western portion of the site to consist of a church and associated community or outbuildings (to include a kitchen with two walk-in cooler & freezers, oven with ventilation, interior floor drains, and associated grease trap), a single-family residential house, multi-tenant residential duplexes, HVAC units, storm water drainage system, asphalt paved parking areas and driveways, and landscaped areas on the western portion. The eastern portion of the site, was observed to consist of a vacant grassy lot.

Adjoining Properties

The site is bound to the northwest by a portion of Valaria Drive, and to the north by E 17th Street followed by single-family residences (6785-6786 Valaria Drive and 6788-6789 Lynwood Way); to the east by Highland Creek followed by single family residences (6813-6833 Rockford Avenue; 26403 Western Avenue; and 26408 Pacific Street) to the south by single-family residences (2657 & 2667 Pacific Street) and multi-family residences (2635 Pacific Street & 1595 Valaria Drive); and to the west by the San Bernardino Soccer Complex (2500 Pacific Street). Indications of RECs were not observed in connection with the adjoining properties.

Significant Data Gaps

No significant data gaps were identified.

Conclusions

We have performed a Phase I ESA consistent with the procedures included in ASTM Practice E 1527-13 for the Salvation Army Center for Worship and Service located at 2626 and 2634 Pacific Street, San Bernardino, San Bernardino County, California (the site). RECs or Controlled RECs (CRECs) were not identified in connection with the site.

Recommendations

Based on the scope of services, limitations, and conclusions of this assessment, Terracon did not identify RECs or CRECs. As such, no additional investigation is warranted at this time. While not identified as a REC, the site was historically used for agricultural purposes which may have included the application of pesticides and/or herbicides. Based on the historical agricultural use of the site (at least 1930 to 1953), if soils located on the site are to be disturbed during future excavation or construction activities, proper procedures should be followed with respect to worker health and safety (Media Management Plan to be implemented during grading activities), and if soils are to be disposed off-site, additional investigation may be warranted.

1.0 INTRODUCTION

1.1 Site Description

Site Name	Salvation Army Center for Worship and Service
Site Location/Address	2626 and 2634 East Pacific Street, San Bernardino, San Bernardino County, California (San Bernardino County Assessor Parcel Numbers (APNs) 1191-141-36, -37, -38, -40, and -41).
Land Area	Approximately 6.6 acres
Site Improvements	Developed with a church and associated outbuildings (to include a kitchen and pavilion), a single-family residential house, multi-tenant residential duplexes, asphalt parking lots and driveways, and landscaped areas on the western portion. The eastern portion consists of a vacant lot.
Anticipated Future Site Use	Facility for at-risk homeless
Purpose of the ESA	Acquiring the site

The location of the site is depicted on Exhibit 1 of Appendix A, which was reproduced from a portion of the 1996 Harrison Mountain, California USGS 7.5-minute series topographic map. The site and adjoining properties are depicted on the Site Diagram, which is included as Exhibit 2 of Appendix A. Acronyms and terms used in this report are described in Appendix F.

1.2 Scope of Services

This Phase I ESA was performed in accordance with Terracon Proposal No. PCB207094, dated September 10, 2020 and Purchase Order No. 4100162441, dated September 16, 2020, and was conducted consistent with the procedures included in ASTM E1527-13, *Standard Practice for Environmental Site Assessments: Phase I Environmental Site Assessment Process*. The purpose of this ESA was to assist the client in developing information to identify RECs in connection with the site as reflected by the scope of this report. This purpose was undertaken through user-provided information, a regulatory database review, historical and physical records review, interviews, including local government inquiries, as applicable, and a visual noninvasive reconnaissance of the site and adjoining properties. Limitations, ASTM deviations, and significant data gaps (if identified) are noted in the applicable sections of the report.

ASTM E1527-13 contains a new definition of "migrate/migration," which refers to “the movement of hazardous substances or petroleum products in any form, including, for example, solid and liquid at the surface or subsurface, and vapor in the subsurface.” By including this explicit reference to migration in ASTM E1527-13, the Standard clarifies that the potential for vapor migration should be addressed as part of a Phase I ESA. This Phase I ESA has considered vapor migration in evaluation of RECs associated with the site.

1.3 Standard of Care

This ESA was performed in accordance with generally accepted practices of this profession, undertaken in similar studies at the same time and in the same geographical area. We have endeavored to meet this standard of care, but may be limited by conditions encountered during performance, a client-driven scope of work, or inability to review information not received by the report date. Where appropriate, these limitations are discussed in the text of the report, and an evaluation of their significance with respect to our findings has been conducted.

Phase I ESAs, such as the one performed at this site, are of limited scope, are noninvasive, and cannot eliminate the potential that hazardous, toxic, or petroleum substances are present or have been released at the site beyond what is identified by the limited scope of this ESA. In conducting the limited scope of services described herein, certain sources of information and public records were not reviewed. It should be recognized that environmental concerns may be documented in public records that were not reviewed. No ESA can wholly eliminate uncertainty regarding the potential for RECs in connection with a property. Performance of this practice is intended to reduce, but not eliminate, uncertainty regarding the potential for RECs. No warranties, express or implied, are intended or made. The limitations herein must be considered when the user of this report formulates opinions as to risks associated with the site or otherwise uses the report for any other purpose. These risks may be further evaluated – but not eliminated – through additional research or assessment. We will, upon request, advise you of additional research or assessment options that may be available and associated costs.

1.4 Additional Scope Limitations, ASTM Deviations and Data Gaps

Based upon the agreed-on scope of services, this ESA did not include subsurface or other invasive assessments, vapor intrusion assessments or indoor air quality assessments (i.e. evaluation of the presence of vapors within a building structure), business environmental risk evaluations, or other services not particularly identified and discussed herein. Credentials of the company (Statement of Qualifications) have not been included in this report but are available upon request. Pertinent documents are referred to in the text of this report, and a separate reference section has not been included. Reasonable attempts were made to obtain information within the scope and time constraints set forth by the client; however, in some instances, information requested is not, or was not, received by the issuance date of the report. Information obtained for this ESA was received from several sources that we believe to be reliable; nonetheless, the authenticity or reliability of these sources cannot and is not warranted hereunder. This ESA was further limited by the following:

- Terracon requested public records from the South Coast Air Quality Management District (SCAQMD), and San Bernardino County Public Health Department. As of the issuance of this report, responses had not been received from the above-

referenced agencies. However, based on a review of other available information for the site, the absence of responses does not represent a significant data gap.

An evaluation of the significance of limitations and missing information with respect to our findings has been conducted, and where appropriate, significant data gaps are identified and discussed in the text of the report. However, it should be recognized that an evaluation of significant data gaps is based on the information available at the time of report issuance, and an evaluation of information received after the report issuance date may result in an alteration of our conclusions, recommendations, or opinions. We have no obligation to provide information obtained or discovered by us after the issuance date of the report, or to perform any additional services, regardless of whether the information would affect any conclusions, recommendations, or opinions in the report. This disclaimer specifically applies to any information that has not been provided by the client.

This report represents our service to you as of the report date and constitutes our final document; its text may not be altered after final issuance. Findings in this report are based upon the site's current utilization, information derived from the most recent reconnaissance and from other activities described herein; such information is subject to change. Certain indicators of the presence of hazardous substances or petroleum products may have been latent, inaccessible, unobservable, or not present during the most recent reconnaissance and may subsequently become observable (such as after site renovation or development). Further, these services are not to be construed as legal interpretation or advice.

1.5 Reliance

This ESA report is prepared for the exclusive use and reliance of County of San Bernardino. Use or reliance by any other party is prohibited without the written authorization of County of San Bernardino and Terracon Consultants, Inc. (Terracon).

Reliance on the ESA by the client and all authorized parties will be subject to the terms, conditions and limitations stated in the proposal, ESA report, and Terracon's Agreement. The limitation of liability defined in the Agreement is the aggregate limit of Terracon's liability to the client and all relying parties.

Continued viability of this report is subject to ASTM E1527-13 Sections 4.6 and 4.8. If the ESA will be used by a different user (third party) than the user for whom the ESA was originally prepared, the third party must also satisfy the user's responsibilities in Section 6 of ASTM E1527-13.

1.6 Client Provided Information

Prior to the site visit, Brandon Ocasio, client's representative, was asked to provide the following user questionnaire information as described in ASTM E1527-13 Section 6.

Client Questionnaire Responses

Client Questionnaire Item	Client Did Not Respond	Client's Response	
		Yes	No
Specialized Knowledge or Experience that is material to a REC in connection with the site.			X
Actual Knowledge of Environmental Liens or Activity Use Limitations (AULs) that may encumber the site.			X
Actual Knowledge of a Lower Purchase Price because contamination is known or believed to be present at the site.			X
Commonly Known or Reasonably Ascertainable Information that is material to a REC in connection with the site.			X
Obvious Indicators of Contamination at the site.			X

Terracon's consideration of the client provided information did not identify RECs. A copy of the questionnaire is included in Appendix C.

2.0 PHYSICAL SETTING

Physical Setting Information		Source
Topography		
Site Elevation	Approximately 1,190 to 1,200 feet above sea level	USGS Topographic Map, Harrison Mountain, CA Quadrangle, 1/1/1996
Topographic Gradient	Gently sloping towards the southwest	
Closest Surface Water	Highland Creek (unlined storm channel) adjoins the site to the east.	
Soil Characteristics		
Soil Type	Tujunga gravelly loamy sand; Hanford coarse sandy loam; Psamments, Fluvents, and Frequently flooded soils	San Bernardino County, California USDA-NRCS Web Soil Survey issued 10/1/2020
Description	Tujunga gravelly loamy sand is made from alluvium derived from granite with a typical profile of gravelly loamy sand over gravelly sand. This soil series is somewhat excessively drained with a high to very high capacity to transmit water and low available water storage. Hanford coarse sandy loam is also	

Physical Setting Information		Source
	made from alluvium derived from granite with a typical profile of sandy loam over fine sandy loam. This soil series is well drained with a high capacity to transmit water and moderate available water storage. The psamments, fluvents, and frequently flooded soils series is made from alluvium with a typical profile of gravelly sand over stratified gravelly sand to gravelly loam. This soil series is somewhat excessively drained with a high to very high capacity to transmit water and low available water storage.	
Geology/Hydrogeology		
Formation	Quaternary alluvium and marine deposits	USGS Online Spatial Data, accessed 10/1/2020 https://mrdata.usgs.gov/geology/state/map-us.html#home
Description	Alluvium, lake, playa, and terrace deposits; unconsolidated and semi-consolidated. Mostly non-marine, but includes marine near the coast.	
Estimated Depth to First Occurrence of Groundwater	Approximately 190 feet below ground surface (bgs) based on water well data from approximately 1,100 feet northwest of the site.	California Department of Water Resources, Water Data Library, State Well ID. 01N03W31B001S
*Hydrogeologic Gradient	Not known - may be inferred to be parallel to topographic gradient (primarily to the southwest).	

* The groundwater flow direction and the depth to shallow, unconfined groundwater, if present, would likely vary depending upon seasonal variations in rainfall and other hydrogeological features. Without the benefit of on-site groundwater monitoring wells surveyed to a datum, groundwater depth and flow direction beneath the site cannot be directly ascertained.

3.0 HISTORICAL USE INFORMATION

Terracon reviewed the following historical sources to develop a history of the previous uses of the site and surrounding area, in order to help identify RECs associated with past uses. Copies of selected historical documents are included in Appendix C.

3.1 Historical Topographic Maps, Aerial Photographs, Sanborn Maps

Readily available historical USGS topographic maps, selected historical aerial photographs (at approximately 10 to 15 year intervals) and historical fire insurance maps produced by the Sanborn Map Company were reviewed to evaluate land development and obtain information concerning

the history of development on and near the site. Reviewed historical topographic maps, aerial photographs and Sanborn maps are summarized below.

Historical fire insurance maps produced by the Sanborn Map Company were requested from EDR to evaluate past uses and relevant characteristics of the site and surrounding properties. Based upon inquiries to the above-listed Sanborn provider, Sanborn maps were not available for the site.

- Topographic map:
  - Redlands: **1899, 1901, 1952** (1:62,500); **1966, 1973, 1978, 1985, 1994, 2012** (1:24,000)
  - San Bernardino: **1901**, **1952** (1:62,500)
  - Harrison Mtn.: 1953, photorevised from **1952, 1966, 1973, 1978, 1985, 1994, 2012** (1:24,000)
  - San Bernardino South: **1952, 1966, 1973, 1979, 2012** (1:24,000)
  - San Bernardino North: **1952, 1966, 1966, 1978, 1985, 1994, 2012** (1:24,000)
- Aerial photograph:
  - FAIR: **1930** (1"=500')
  - USDA: **1938, 1949, 1953, 1959, 1968, 1985, 1989** (1"=500')
  - USGS: **1966, 1975** (1"=500')
  - USGS/DOQQ: **2002** (1"=500')
  - USDA/NAIP: **2006, 2009, 2012, 2016** (1"=500')

Historical Maps and Aerial Photographs

Direction	Description
Site	Undeveloped land (1899-1901); *agricultural land* with an apparent residence or barn along the eastern site boundary (1930); *agricultural land* with an apparent *orchard* on the eastern portion of the site (1938-1949); site consists of agricultural land on the western portion and multiple apparent farming-related structures on the eastern portion (1953); undeveloped land on the western and northern portions with apparent residences on the southwestern and eastern portions of the site (1959-1975); additional structures are present on the southwestern portion of the site (1985-1989); buildings present on the western portion resembling the existing site buildings and a residence remains on the eastern portion (2002-2012); the residence on the eastern portion of the site has been removed and the site resembles the existing configuration (2016)
North	Undeveloped land (1899-1901); apparent orchard (1930-1938); orchard appears to have lain fallow (1949); undeveloped land (1953); residences (1959-2016)
East	Structure depicted (1899-1901); agricultural land and residences (1930-1949); stream/drainage ditch followed by residences (1953-2016)
South	Undeveloped land (1899-1901); a road followed by undeveloped or agricultural land (1930); small apparent residential structure followed by a road and agricultural land (1938-1953); residences followed by Pacific Street and additional residential structures (1966-2016)

Direction	Description
West	Undeveloped land (1899-1901); agricultural land (1930); unimproved road followed by undeveloped or agricultural land (1938-1989); Valaria Drive followed by athletic fields (2002-2016)

The site has been utilized historically as agricultural land, including portions of an orchard. The agricultural practice of crop production often includes the use of pesticides and/or herbicides. Information that would indicate the extensive use of pesticides or herbicides on the site or the storage or mixing of pesticides or herbicides on the site was not identified. Indications of pesticides and/or herbicide misuse or vegetative stress on the site or surrounding property were not observed during the site reconnaissance. Therefore, the historical agricultural use of the site does not appear to represent a recognized environmental condition (REC) to the site.

3.2 Historical City Directories

The Haines Criss-Cross Directory and EDR Digital Archive city directories used in this study were made available through EDR (selected years reviewed: 1971-2017) and were reviewed at approximate five-year intervals, if readily available. Street listings were not available prior to 1971. The current street address for the site was identified as 2626 and 2634 East Pacific Street. Based on a review of the historical city directories, previous site address was identified as 2670 Pacific Street.

Historical City Directories

Direction	Description
Site	**2626 Pacific Street:** Not listed (1971-1980); Magic Years (1985); Banner Elementary School (1992-2010); not listed (2014); The Salvation Army (2017) **2634 Pacific Street:** Not listed (1971-2000); Villa, Cecilia A (2005-2010); Delatorre, Tony D (2014) **2670 Pacific Street:** Not listed (1971); Smith Columbus (1976-1985); Jesse Rivas (1995); Parra, Alberto (2005); occupant unknown (2010-2014)
North	**6785 Valaria Drive:** Not listed (1971-1992); private individual (1995-2017) **6786 Valaria Drive:** Not listed (1971-1992); private individual (1995-2017) **6788 Lynwood Way:** Private individual (1971-1992); occupant unknown (1995-2014) **6789 Lynwood Way:** Not listed (1971); private individual (1976-1995); occupant unknown (2000); private individual (2005-2017)
East	Highland Creek

Direction	Description
South	**1595 Valaria Drive:** Not listed (1971-1980); private individuals (1985-2017) **2635 Pacific Street:** Not listed (1971-1980); private individuals (1985; 2000-2017) **2644 Pacific Street:** Not listed (1971-1995); Willams, George E (2000); occupant unknown (2005-2010); Valdez, Candelario M (2014) **2654 Pacific Street:** Not listed (1971-2017) **2655 Pacific Street:** Not listed (1971-1980); private individual (1985-1995); occupant unknown (2000-2014) **2657 Pacific Street:** Not listed (1971); Mar Ric Equipment (1976-1980); private individual (1976-1985; 1995-2017) **2665 Pacific Street:** Not listed (1971-1976); private individual (1980); occupant unknown (2000); private individual (2005-2017) **2667 Pacific Street:** Not listed (1971-1976); private individual (1980-1992); occupant unknown (1995); private individual (2000); occupant unknown (2010); private individual (2014-2017)
West	**2500 Pacific Street:** Not listed (1971-1995); CYSA South San Bernardino Soccer Foundation (2000); not listed (2005-2017)

3.3 Site Ownership

Based on a review of information obtained from the San Bernardino County assessor's records, the current site owner is Salvation Army. In addition, previous owners identified included Banner Elementary and various private individuals.

3.4 Title Search

At the direction of the client, a title search was not included as part of the scope of services. Unless notified otherwise, we assume that the client is evaluating this information outside the scope of this report.

3.5 Environmental Liens and Activity and Use Limitations

The EDR regulatory database report included a review of both Federal and State Engineering Control (EC) and Institutional Control (IC) databases. Based on a review of the database report, the site was not listed on the EC or IC databases. Please note that in addition to these federal and state listings, AULs can be recorded at the county and municipal level that may not be listed in the regulatory database report. Environmental lien and activity and use limitation records recorded against the site were not provided by the client. At the direction of the client, performance of a review of these records was not included as part of the scope of services and unless notified otherwise, we assume that the client is evaluating this information outside the scope of this report.

3.6 Interviews Regarding Current and Historical Site Uses

The following individuals were interviewed regarding the current and historical use of the site.

Interviews

Interviewer	Name / Phone #	Title	Date/Time
Ms. Laura S. Hedman	Major Edward "Duke" Markham / (909) 792-6868	Salvation Army, Corp Officer and Administrator	October 8, 2020 / During the site visit

Terracon interviewed Major Edward "Duke" Markham, Salvation Army, Corp Officer and Administrator, during the site reconnaissance, regarding the current and historical use of the site. Major Markham, stated that he has been affiliated with the site for approximately six years, and that the site is used for religious worship services, as well as residential dwellings. Major Markham stated that a big part of the community services, conducted on-site, is through their food pantry program, where every Thursday, they serve over 300 families with food. Additionally, Major Markham, stated that the western portion of the site was formerly an elementary school, prior to the church taking over the site, and that the eastern portion of the site has been vacant as long as he's been there; however, he knows that the vacant lot is equipped with utilities. Major Markham stated that the church is in the process of relocating, because they presently have two location (San Bernardino and Redlands), and that they are looking to consolidate resources, into one location. Major Markham, further stated that the site has no sub-grade, features, other than the grease trap, associated with the kitchen, and the storm water drains. Additionally, Major Markham stated that he was not aware of pending, past, and/or threatened environmental litigation and notices of possible violations of environmental law, liability and/or potential environmental concerns associated with site.

3.7 Prior Report Review

Terracon requested the client provide any previous environmental reports, permits, registrations, and geotechnical reports they are aware of for the site. Previous reports were not provided by the client to Terracon for review.

4.0 RECORDS REVIEW

Regulatory database information was provided by EDR, a contract information services company. The purpose of the records review was to identify RECs in connection with the site. Information in this section is subject to the accuracy of the data provided by the information services company and the date at which the information is updated. The scope herein did not include confirmation of facilities listed as "unmappable" by regulatory databases.

In some of the following subsections, the words up-gradient, cross-gradient and down-gradient refer to the topographic gradient in relation to the site. As stated previously, the groundwater flow direction and the depth to shallow groundwater, if present, would likely vary depending upon seasonal variations in rainfall and the depth to the soil/bedrock interface. Without the benefit of

on-site groundwater monitoring wells surveyed to a datum, groundwater depth and flow direction beneath the site cannot be directly ascertained.

4.1 Federal and State/Tribal Databases

Listed below are the facility listings identified on federal and state/tribal databases within the ASTM-required search distances from the approximate site boundaries. Database definition, descriptions, and the database search report are included in Appendix D.

Federal Databases

Database	Description	Distance (miles)	Listings
CERCLIS	Comprehensive Environmental Response, Compensation, & Liability Information System	0.5	0
CERCLIS / NFRAP	Comprehensive Environmental Response, Compensation, & Liability Information System/No Further Remedial Action Planned	0.5	0
ERNS	Emergency Response Notification System	Site	0
IC / EC	Institutional Control/Engineering Control	Site	0
NPL	National Priorities List	1	0
NPL (Delisted)	National Priorities Delisted List	0.5	0
RCRA CORRACTS/ TSD	RCRA Corrective Action Activity	1	0
RCRA Generators	Resource Conservation and Recovery Act	Site and adjoining properties	0
RCRA Non-CORRACTS/ TSD	RCRA Non-Corrective Action Activity	0.5	0
NPDES	National Pollutant Discharge Elimination System	Site	1

State/Tribal Databases

Database	Description	Distance (miles)	Listings
CALSITES	CalSites Database	1	0
CALSITES (AWP)	Active Annual Workplan Sites	1	0
LUST	Leaking Underground Storage Tanks	0.5	7
SWF/LF	Solid Waste Facilities/Landfills	0.5	0

Database	Description	Distance (miles)	Listings
UST	Underground Storage Tank Facilities	Site and adjoining properties	0
VCP	Voluntary Cleanup Program	0.5	0
EnviroStor	EnviroStor Database	Site and adjoining properties	0
CIWQS	California Integrated Water Quality System	Site	1

In addition to the above ASTM-required listings, Terracon reviewed other federal, state, local, and proprietary databases provided by the database firm. A list of the additional reviewed databases is included in the regulatory database report included in Appendix D.

The following table summarizes the site-specific information provided by the database and/or gathered by this office for identified facilities within 500 feet of the site. Facilities are listed in order of proximity to the site. Additional discussion for selected facilities follows the summary table.

Listed Facilities

Facility Name And Location	Estimated Distance / Direction/Gradient	Database Listings	Is a REC, CREC, or HREC to the Site
Salvation Army Center For Worship & Serv 2626 Pacific Street	Site	CIWQS, NPDES	No. See discussion below.
2635 Pacific Street	Adjoining / south across Pacific Street / down-gradient	CDL	No. See discussion below.

Salvation Army Center for Worship & Service

The site is listed in the National Pollutant Discharge Elimination System (NPDES) and California Integrated Water Quality System (CIWQS) databases. Based on a review of the database report, these listings are related to management of stormwater during a commercial construction project. The permit status for both listings is "terminated." Based on the status and nature of the listings, RECs were not identified.

2635 Pacific Street

There are two Clandestine Drug Lab (CDL) database listings for 2635 Pacific Street that are listed in the unmapped facilities section. This property consists of an apartment complex and is located to the south of the site, across Pacific Street, in a topographically down-gradient direction. Both listings are related to abandoned illegal drug lab equipment that had been discovered at the apartment complex. Based no the nature of the listings, it does not appear that a release of hazardous materials occurred that would have the potential to migrate to the site. Therefore, RECs were not identified in connection with the CDL listings.

The remaining facilities listed in the database report do not appear to represent RECs to the site at this time based upon regulatory status, apparent topographic gradient, and/or distance from the site.

Unmapped facilities are those that do not contain sufficient address or location information to evaluate the facility listing locations relative to the site. The report listed three facilities in the unmapped section. Determining the location of unmapped facilities is beyond the scope of this assessment. However, two of the listed facilities were determined to be located to the south of the site, across Pacific Street (2635 Pacific Street), and are further discussed above. These facilities are listed in the database report in Appendix D.

4.2 Local Agency Inquiries

Agency Contacted/ Contact Method	Response
South Coast Air Quality Management District / Online: www.aqmd.ca.gov	At the issuance of this report, a response from the SCAQMD had not been received.
City of San Bernardino / Online: http://www.ci.san-bernardino.ca.us	Records obtained from the City of San Bernardino consisted of the following: • 2626 East Pacific Street: building permits, and certificates of occupancy; • 2670 E. Pacific Street: demolition permit for the removal of a single-family residence.
California Department of Toxic Substance Control (DTSC) / by email pubreqact@dtsc.ca.gov	DTSC did not provide Terracon with records pertaining to the site, but directed Terracon to the online Hazardous Waste Tracking System (HWTS) database for 2670 Pacific Street, a previous site address. The HWTS database lists the previous site address as "inactive." The listing appears to be related to asbestos waste that was taken from the site in 2013. A copy of the record is included in Appendix C.
San Bernardino Public Health Department / by fax (909) 387-4323	As of the issuance of this report, a response had not been received from the San Bernardino Public Health Department.
California Water Board Region 8 / by email Filereview8@waterboards.ca.gov	A representative of California Water Board Region 8 directed Terracon to the online Water Board Storm Water Multiple Application & Report Tracking System. Terracon's review of the online database included a photograph of the site and a 2013 fee statement that appears to be related to the permit to manage stormwater during construction that is further discussed in Section 4.1.

Agency Contacted/ Contact Method	Response
San Bernardino County Fire Department Email: mmolina@sbcfire.org	The San Bernardino County Fire Department informed Terracon that search fees apply to each parcel and/or address, which is beyond the scope of the ESA and a search request was not submitted. Based on a review of historical information and the regulatory database, the absence of this regulatory information does not represent a significant data gap.

5.0 SITE RECONNAISSANCE

5.1 General Site Information

Information contained in this section is based on a visual reconnaissance conducted while walking through the site and the accessible interior areas of structures, if any, located on the site. The site and adjoining properties are depicted on the Site Diagram, which is included in Exhibit 2 of Appendix A. Photo documentation of the site at the time of the visual reconnaissance is provided in Appendix B. Credentials of the individuals planning and conducting the site visit are included in Appendix E.

General Site Information

Site Reconnaissance	
Field Personnel	Laura S. Hedman
Reconnaissance Date	October 8, 2020
Weather Conditions	Overcast / 75°F
Site Contact / Title	Major Edward "Duke" Markham / Salvation Army, Corp Officer and Administrator

Building Description				
Building Identification	**Building Use**	**Approx. Construction Date**	**Number of Stories**	**Approx. Size (ft²)**
2626 East Pacific Street	Chapel for Worship	1959	1	6,800
	Kitchen Facility			4,000
	"L" Duplex-Residential Dwelling			4,300
	Duplex- Residential Dwelling			3,800
2634 East Pacific Street	Single-family Residence	1959	1	2,500
Site Utilities				

Building Description				
Building Identification	**Building Use**	**Approx. Construction Date**	**Number of Stories**	**Approx. Size (ft²)**
Drinking Water	East Valley Water District			
Wastewater	East Valley Water District			
Electric	Southern California Edison (SCE)			
Natural Gas	Southern California Gas Company (SoCalGas)			

5.2 Overview of Current Site Occupants and Operations

The site is located at 2626 East Pacific Street in San Bernardino, San Bernardino County, California 92346, and consist of approximately 6.6 acres of land on five parcels (San Bernardino County Assessor Parcel Numbers (APNs) 1191-141-36, -37, -38, -40, and -42. The site is developed with a church and associated community or outbuildings (to include a kitchen and pavilion), a single-family residential house (identified at 2634 East Pacific Street), multi-tenant residential duplexes, asphalt paved parking areas and driveways, and landscaped areas on the western portion. The eastern portion of the site consists of a vacant lot.

5.3 Site Observations

The following table summarizes site observations and interviews. Affirmative responses (designated by an "X") are discussed in more detail following the table.

Site Characteristics

Category	Item or Feature	Observed or Identified
Site Operations, Processes, and Equipment	Emergency generators	
	Elevators	
	Air compressors	
	Hydraulic lifts	
	Dry cleaning	
	Photo processing	
	Ventilation hoods and/or incinerators	
	Waste treatment systems and/or water treatment systems	X
	Heating and/or cooling systems	X
	Paint booths	
	Sub-grade mechanic pits	

Category	Item or Feature	Observed or Identified
	Wash-down areas or carwashes	
	Pesticide/herbicide production or storage	
	Printing operations	
	Metal finishing (e.g., electroplating, chrome plating, galvanizing, etc.)	
	Salvage operations	
	Oil, gas or mineral production	
	Other processes or equipment	
Aboveground Chemical or Waste Storage	Aboveground storage tanks	
	Drums, barrels and/or containers ≥ 5 gallons	
	MSDS or SDS	
Underground Chemical or Waste Storage, Drainage or Collection Systems	Underground storage tanks or ancillary UST equipment	
	Sumps, cisterns, French drains, catch basins and/or dry wells	X
	Grease traps	X
	Septic tanks and/or leach fields	
	Oil/water separators, clarifiers, sand traps, triple traps, interceptors	
	Pipeline markers	
	Interior floor drains	X
Electrical Transformers/ PCBs	Transformers and/or capacitors	
	Other equipment	
Releases or Potential Releases	Stressed vegetation	
	Stained soil	
	Stained pavement or similar surface	
	Leachate and/or waste seeps	
	Trash, debris and/or other waste materials	
	Dumping or disposal areas	X
	Construction/demolition debris and/or dumped fill dirt	X
	Surface water discoloration, odor, sheen, and/or free floating product	
	Strong, pungent or noxious odors	
	Exterior pipe discharges and/or other effluent discharges	
Other Notable Site Features	Surface water bodies	
	Quarries or pits	
	Wastewater lagoons	

Category	Item or Feature	Observed or Identified
	Wells	

Site Operations, Processes, and Equipment

Ventilation hoods and/or incinerators
Terracon observed a ventilation system, associated with the commercial cooking ovens, in the on-site kitchen facility, during the visual reconnaissance. Based on the nature of the ventilation system (associated with cooking ovens), and visual observations, the ventilation system does not represent a REC to the site.

Heating and/or cooling systems
During the site reconnaissance, Terracon observed on-site buildings are heated and cooled by HVAC units, situated on concrete-pads, throughout the site, associated with the church chapel, kitchen, and residential dwellings. Staining and/or releases were not observed during the site reconnaissance. Based on the visual observations, indications of RECs were not observed, in connection with the HVAC units.

Additionally, Terracon observed two walk-in coolers and freezers, associated with the on-site kitchen. Based on the visual observations, indications of RECs were not observed, in connection with the coolers/freezer.

Underground Chemical or Waste Storage, Drainage or Collection Systems

Sumps, cisterns, catch basins and/or dry wells
Terracon observed a trench drain (on the eastern portion of the pavilion), and several storm water drains throughout the western portion of the site, during the visual reconnaissance. According to Major Markham, the western portion of the site had the drains installed to alleviate stormwater flooding. No evidence of chemical waste disposal, noxious odors, or other indications of releases were observed near the vicinity of the drains. Based on visual observations, the drains do not constitute a REC to the site.

Grease traps
One apparent grease trap/interceptor associated with the existing on-site kitchen was observed along the eastern exterior of the kitchen facility, during the site reconnaissance. The maintenance record of the grease trap was unavailable. No evidence of chemical waste disposal, noxious odors, or other indications of releases were observed near the vicinity of the grease trap. Based on visual observations, the grease trap does not constitute a REC to the site.

Interior floor drains
Interior floor drains were observed in the kitchen facility, and within the restrooms. Staining and/or releases to the floor drains was not observed during the site reconnaissance. Potentially

hazardous materials did not appear to be stored in the vicinity of the floor drains. Based on visual observations, the interior floor drains do not constitute a REC to the site.

Dumping or disposal areas
At the time of the site reconnaissance, a solid waste disposal area was observed, located on the central portion of the site. Chemical/hazardous materials, noxious odors, staining or indications of releases were not observed in or around the disposal area at the time of the reconnaissance. Based on visual site observations the disposal area / waste bin does not represent a REC to the site.

Construction/demolition debris and/or dumped fill dirt
At the time of the site reconnaissance, broken-up concrete was observed, scattered on the eastern portion of the site. The concrete is presumed to be associated with the former on-site dwelling, that was subsequently removed from the site. Chemical/hazardous materials, noxious odors, staining or indications of releases were not observed in or around the concrete, at the time of the reconnaissance. Based on visual site observations the scattered, broken-up concrete does not represent a REC to the site.

6.0 ADJOINING PROPERTY RECONNAISSANCE

Visual observations of adjoining properties (from site boundaries) are summarized below.

Adjoining Properties

Direction	Description
North	Valaria Drive (to the northwest) and E 17th Street followed by single-family residences (6785-6786 Valaria Drive; 6788-6789 Lynwood Way)
East	Highland Creek followed by single-family residences (6813-6833 Rockford Avenue; 26403 Western Avenue; and 26408 Pacific Street)
South	Pacific Street followed by single-family residences (2657 & 2667 Pacific Street) and multi-family residential buildings (2635 Pacific Street & 1595 Valaria Drive)
West	Valaria Drive followed by the San Bernardino Soccer Complex (2500 Pacific Street)

RECs were not observed with the adjoining properties.

7.0 ADDITIONAL SERVICES

Per the agreed scope of services specified in the proposal, additional services (e.g. asbestos sampling, lead-based paint sampling, wetlands evaluation, lead in drinking water testing, radon testing, vapor encroachment screening, etc.) were not conducted.

8.0 DECLARATION

I, Carl A. Parten, declare that, to the best of my professional knowledge and belief, I meet the definition of Environmental Professional as defined in Section 312.10 of 40 CFR 312; and I have the specific qualifications based on education, training, and experience to assess a property of the nature, history, and setting of the site. I have developed and performed the All Appropriate Inquiries in conformance with the standards and practices set forth in 40 CFR Part 312.

Carl A. Parten
Senior Principal / Office Manager III

APPENDIX A
EXHIBIT 1 – TOPOGRAPHIC MAP
EXHIBIT 2 – SITE DIAGRAM

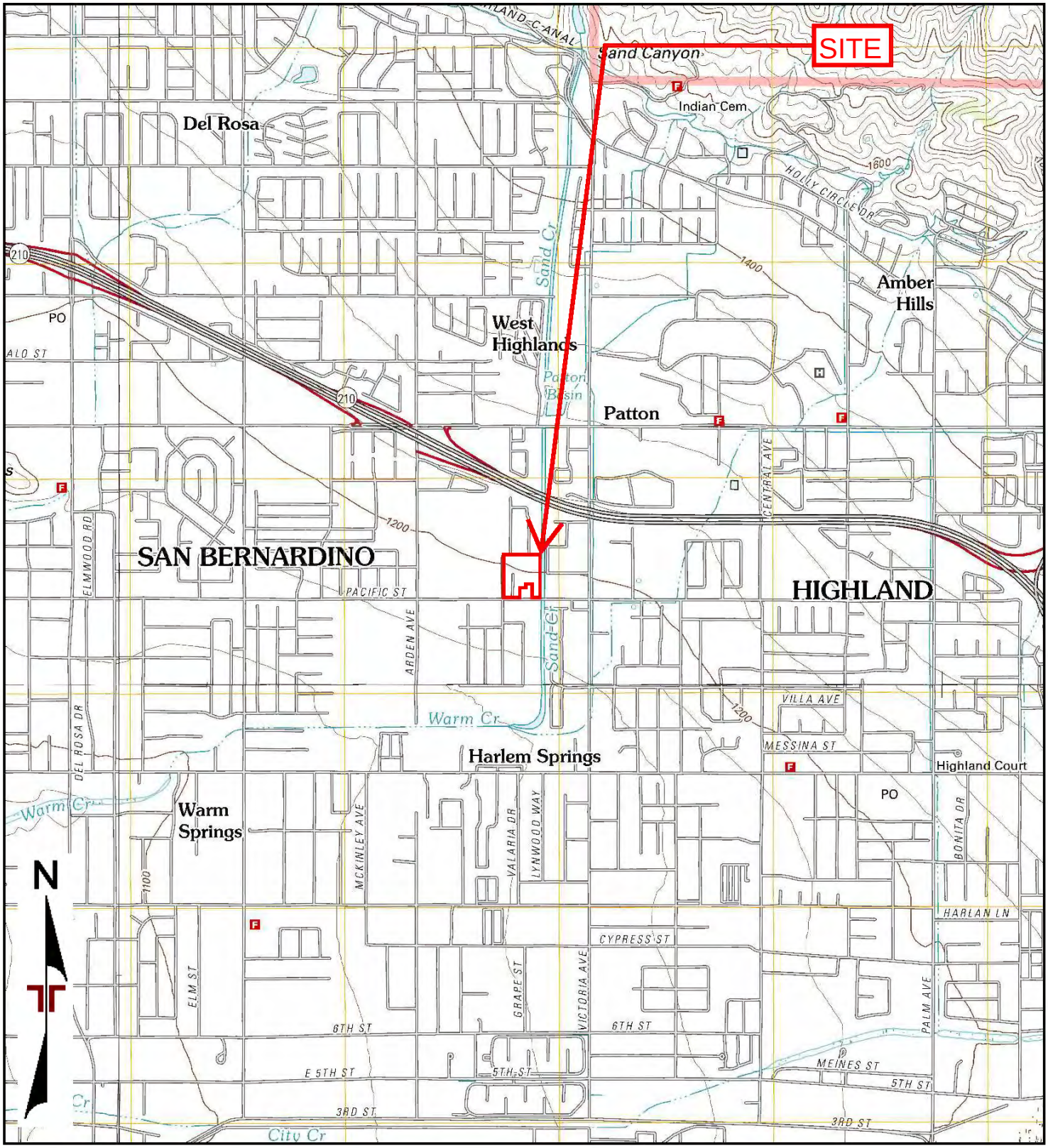

TP, Harrison Mountain, 2012, 7.5-minute
SE, Redlands, 2012, 7.5-minute
SW, San Bernardino South, 2012, 7.5-minute
NW, San Bernardino North, 2012, 7.5-minute

0 Miles 0.25 0.5 1 1.5

Project Manager: TGM	Project No. CB207094
Drawn by: LSH	Scale: As Shown
Checked by: TGM	File Name: N/A
Approved by: CAP	Date: 2012

Terracon
1355 East Cooley Drive, Suite C
Colton California 92324

2012 TOPOGRAPHIC MAP

Salvation Army Center For Worship and Service
2626 East Pacific Street
San Bernardino, San Bernardino County, California 92346

Exhibit 1

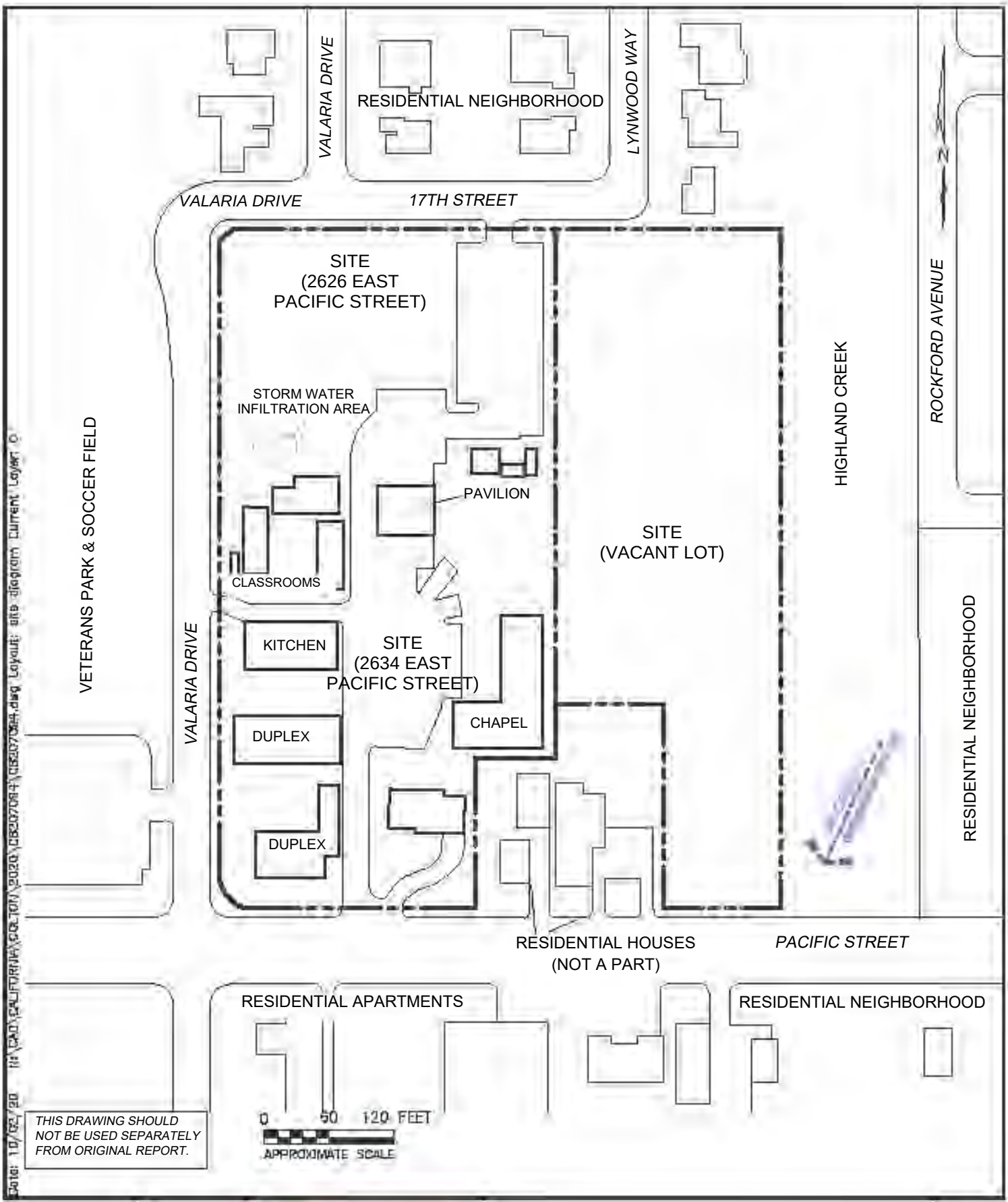

Project Mngr: LSH	Project No. CB207094	Terracon Consulting Engineers and Scientists	**SITE DIAGRAM**
Drawn By: JJD	Scale: AS SHOWN	1355 E. COOLEY DRIVE COLTON, CALIFORNIA 92324	SALVATION ARMY CENTER FOR WORSHIP & SERVICE 2626 EAST PACIFIC STREET SAN BERNARDINO, CALIFORNIA
Checked By: LSH	Date: 10/02/20		EXHIBIT 2
Approved By: LSH			

APPENDIX B
SITE PHOTOGRAPHS

Salvation Army Center for Worship and Service
2626 East Pacific Street
Project No. CB207094
Photo Date: October 8, 2020

Photo #1 View of the site entrance, off of Valaria Street.

Photo #2 View of the on-site chapel (food pantry activities in process).

Photo #3 View inside the chapel (food pantry activities in process).



Photo #4 View inside one of the chapel rooms.

Photo #5 View inside the on-site kitchen facility.

Photo #6 View of the cooking oven, and ventilation system, located in the on-site kitchen.

Photo #7 View of the walk-in cooler/freezers, located in the on-site kitchen.

Photo #8 View of one of the interior floor drains located in the on-site kitchen.



Photo #9 View of one of the interior floor drains located in the on-site restrooms.

Photo #10 View of the on-site "L" shaped residential duplex.

Photo #11 View of the HVAC systems, located near the residential duplex.

Photo #12 View of on-site classrooms, located on the west-central portion of the site.

Photo #13 View of the on-site concrete-paved parking lot.

Photo #14 View of the on-site childrren's playground.

Photo #15 View of the on-site outdoor pavilion.

Photo #16 View of the trench drain (for storm water drainage), located on the adjacent east of the on-site pavilion.

Photo #17 View of the storm water drain and infiltration area, located on the adjacent west of the on-site pavilion.

Photo #18 View of the storm water infiltration area, located on the western portion of the site.

Photo #19 View of the ventilation system (located on the roof) of the kitchen facility, associated with the cooking ovens.

Photo #20 View of the drain near the restrooms, located on the central portion of the site.

Photo #21 View of the on-site single-family residence (at 2634 East Pacific Street).

Photo #22 View of the eastern portion of the site (vacant grassy lot).

Photo #23 View of the utility piping, located on the north-central portion of the site (northwestern corner of the vacant lot).

Photo #24 View of the broken-up concrete pieces, storm drains, located on the vacant lot).

Photo #25 View of the adjacent property, located north of the site (East 17th Street, followed by residential neighborhood).

Photo #26 View of the adjacent property, located west of the site (Valaria Drive, followed by the Veteran's Park and soccer field).

Photo #27 View of the adjacent property, located south-central of the site (two single-family residential houses).

Photo #28 View of the adjacent property, located south of the site (East Pacific Street, followed by residential apartments).

Photo #29 View of the adjacent property, located southeast of the site (East Pacific Street, followed by residential neighborhood).

Photo #30 View of the adjacent property, located east of the site (Highland Creek).

APPENDIX C
HISTORICAL DOCUMENTATION AND USER QUESTIONNAIRE

Client/User Required Questionnaire

Terracon

Person Completing Questionnaire	Name: Brandon Ocasio Company: SB County Real Estate	Phone: 909-659-4676 Email: Brandon.Ocasio@res.sbcounty.gov
Site Name	Salvation Army Center for Worship and Service	
Site Address	2626 E. Pacific Street, San Bernardino, CA 92346	
Point of Contact for Access	Name: Steven Pinckney Company: Salvation Army	Phone: 909-991-5666 Email: steven.pinckney@usw.salvationarmy.com
Access Restrictions or Special Site Requirements?	X No ___Yes (If yes, please explain)	
Confidentiality Requirements?	X No ___Yes (If yes, please explain)	
Current Site Owner	Name: Company: Salvation Army	Phone: Email:
Current Site Operator	Name: Company: Salvation Army	Phone: Email:
Reasons for ESA (e.g., financing, acquisition, lease, etc.)	Proposed Acquisition	
Anticipated Future Site Use	State-funded HomeKey facility for at risk homeless	
Relevant Documents?	Please provide Terracon copies of prior Phase I or II ESAs, Asbestos Surveys, Environmental Permits or Audit documents, Underground Storage Tank documents, Geotechnical Investigations, Site Surveys, Diagrams or Maps, or other relevant reports or documents.	

ASTM User Questionnaire

In order to qualify for one of the Landowner Liability Protections (LLPs) offered by the Small Business Relief and Brownfields Revitalization Act of 2001 (the "Brownfields Amendments"), the user must respond to the following questions. Failure to provide this information to the environmental professional may result in significant data gaps, which may limit our ability to identify recognized environmental conditions resulting in a determination that "all appropriate inquiry" is not complete. This form represents a type of interview and as such, the user has an obligation to answer all questions in good faith, to the extent of their actual knowledge.

1) Did a search of recorded land title records (or judicial records where appropriate) identify any environmental liens filed or recorded against the property under federal, tribal, state, or local law (40 CFR 312.25)?
X No ___Yes (If yes, explain below and send Terracon a copy of the title records or judicial records reviewed.)

2) Did a search of recorded land title records (or judicial records where appropriate) identify any activity and use limitations (AULs), such as engineering controls, land use restrictions, or institutional controls that are in place at the property and/or have been filed or recorded against the property under federal, tribal, state, or local law (40 CFR 312.26)?
X No ___Yes (If yes, explain below and send Terracon a copy of the title records or judicial records reviewed.)

3) Do you have any specialized knowledge or experience related to the site or nearby properties? For example, are you involved in the same line of business as the current or former occupants of the site or an adjoining property so that you would have specialized knowledge of the chemicals and processes used by this type of business (40 CFR 312-28)?
X No ___Yes (If yes, explain below)

4) Do you have actual knowledge of a lower purchase price because contamination is known or believed to be present at the site (40 CFR 312.29)?
X No ___Yes ___Not applicable (If yes or Not applicable, explain below)

5) Are you aware of commonly known or reasonably ascertainable information about the site that would help the environmental professional to identify conditions indicative of releases or threatened releases (40 CFR 312.30)?
X No ___Yes (If yes, explain below)

6) Based on your knowledge and experience related to the site, are there any obvious indicators that point to the presence or likely presence of contamination at the site (40 CFR 312.31)?
X No ___Yes (If yes, explain below)

Comments or explanations:

Please return this form with the signed authorization to proceed.

Proposal No. PCB207094

Salvation Army Center For Worship and Service

2626 East Pacific Street

San Bernardino, San Bernardino County, California 92346

Inquiry Number: 6212185.4

October 01, 2020

EDR Historical Topo Map Report

with QuadMatch™

6 Armstrong Road, 4th floor
Shelton, CT 06484
Toll Free: 800.352.0050
www.edrnet.com

EDR Historical Topo Map Report

10/01/20

Site Name:	Client Name:
Salvation Army Center For Wo	Terracon
2626 E Pacific Street	700 NE 55th Avenue
Highland, CA 92346	Portland, OR 97213
EDR Inquiry # 6212185.4	Contact: Connor Ellis

EDR Topographic Map Library has been searched by EDR and maps covering the target property location as provided by Terracon were identified for the years listed below. EDR's Historical Topo Map Report is designed to assist professionals in evaluating potential liability on a target property resulting from past activities. EDRs Historical Topo Map Report includes a search of a collection of public and private color historical topographic maps, dating back to the late 1800s.

Search Results:

P.O.# NA

Project: CB207094

Coordinates:

Latitude:	34.129652 34° 7' 47" North
Longitude:	-117.229495 -117° 13' 46" West
UTM Zone:	Zone 11 North
UTM X Meters:	478838.87
UTM Y Meters:	3776555.46
Elevation:	1198.76' above sea level

Maps Provided:

2012	1901
1996	1899
1988	
1980	
1973	
1967	
1954	
1953, 1954	

Disclaimer - Copyright and Trademark Notice

This Report contains certain information obtained from a variety of public and other sources reasonably available to Environmental Data Resources, Inc. It cannot be concluded from this Report that coverage information for the target and surrounding properties does not exist from other sources. NO WARRANTY EXPRESSED OR IMPLIED, IS MADE WHATSOEVER IN CONNECTION WITH THIS REPORT. ENVIRONMENTAL DATA RESOURCES, INC. SPECIFICALLY DISCLAIMS THE MAKING OF ANY SUCH WARRANTIES, INCLUDING WITHOUT LIMITATION, MERCHANTABILITY OR FITNESS FOR A PARTICULAR USE OR PURPOSE. ALL RISK IS ASSUMED BY THE USER. IN NO EVENT SHALL ENVIRONMENTAL DATA RESOURCES, INC. BE LIABLE TO ANYONE, WHETHER ARISING OUT OF ERRORS OR OMISSIONS, NEGLIGENCE, ACCIDENT OR ANY OTHER CAUSE, FOR ANY LOSS OF DAMAGE, INCLUDING, WITHOUT LIMITATION, SPECIAL, INCIDENTAL, CONSEQUENTIAL, OR EXEMPLARY DAMAGES. ANY LIABILITY ON THE PART OF ENVIRONMENTAL DATA RESOURCES, INC. IS STRICTLY LIMITED TO A REFUND OF THE AMOUNT PAID FOR THIS REPORT. Purchaser accepts this Report "AS IS". Any analyses, estimates, ratings, environmental risk levels or risk codes provided in this Report are provided for illustrative purposes only, and are not intended to provide, nor should they be interpreted as providing any facts regarding, or prediction or forecast of, any environmental risk for any property. Only a Phase I Environmental Site Assessment performed by an environmental professional can provide information regarding the environmental risk for any property. Additionally, the information provided in this Report is not to be construed as legal advice.

Copyright 2020 by Environmental Data Resources, Inc. All rights reserved. Reproduction in any media or format, in whole or in part, of any report or map of Environmental Data Resources, Inc., or its affiliates, is prohibited without prior written permission.

EDR and its logos (including Sanborn and Sanborn Map) are trademarks of Environmental Data Resources, Inc. or its affiliates. All other trademarks used herein are the property of their respective owners.

Topo Sheet Key

This EDR Topo Map Report is based upon the following USGS topographic map sheets.

2012 Source Sheets

Redlands
2012
7.5-minute, 24000

Harrison Mountain
2012
7.5-minute, 24000

San Bernardino North
2012
7.5-minute, 24000

San Bernardino South
2012
7.5-minute, 24000

1996 Source Sheets

San Bernardino North
1996
7.5-minute, 24000
Aerial Photo Revised 1994

Redlands
1996
7.5-minute, 24000
Aerial Photo Revised 1994

Harrison Mountain
1996
7.5-minute, 24000
Aerial Photo Revised 1994

1988 Source Sheets

Redlands
1988
7.5-minute, 24000
Aerial Photo Revised 1985

Harrison Mtn.
1988
7.5-minute, 24000
Aerial Photo Revised 1985

San Bernardino North
1988
7.5-minute, 24000
Aerial Photo Revised 1985

1980 Source Sheets

San Bernardino North
1980
7.5-minute, 24000
Aerial Photo Revised 1978

Harrison Mtn.
1980
7.5-minute, 24000
Aerial Photo Revised 1978

Redlands
1980
7.5-minute, 24000
Aerial Photo Revised 1978

San Bernardino South
1980
7.5-minute, 24000
Aerial Photo Revised 1979

Topo Sheet Key

This EDR Topo Map Report is based upon the following USGS topographic map sheets.

1973 Source Sheets

San Bernardino North
1973
7.5-minute, 24000
Aerial Photo Revised 1966

Harrison Mtn
1973
7.5-minute, 24000
Aerial Photo Revised 1973

Redlands
1973
7.5-minute, 24000
Aerial Photo Revised 1973

San Bernardino South
1973
7.5-minute, 24000
Aerial Photo Revised 1973

1967 Source Sheets

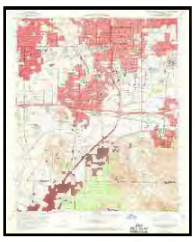

San Bernardino South
1967
7.5-minute, 24000
Aerial Photo Revised 1966

Harrison Mtn.
1967
7.5-minute, 24000
Aerial Photo Revised 1966

Redlands
1967
7.5-minute, 24000
Aerial Photo Revised 1966

San Bernardino North
1967
7.5-minute, 24000
Aerial Photo Revised 1966

1954 Source Sheets

Redlands
1954
15-minute, 62500
Aerial Photo Revised 1952

San Bernardino
1954
15-minute, 62500
Aerial Photo Revised 1952

1953, 1954 Source Sheets

Harrison Mtn.
1953
7.5-minute, 24000
Aerial Photo Revised 1952

San Bernardino South
1954
7.5-minute, 24000
Aerial Photo Revised 1952

San Bernardino North
1954
7.5-minute, 24000
Aerial Photo Revised 1952

Topo Sheet Key

This EDR Topo Map Report is based upon the following USGS topographic map sheets.

1901 Source Sheets

San Bernardino
1901
15-minute, 62500

Redlands
1901
15-minute, 62500

1899 Source Sheets

Redlands
1899
15-minute, 62500

Topographic Map

2012

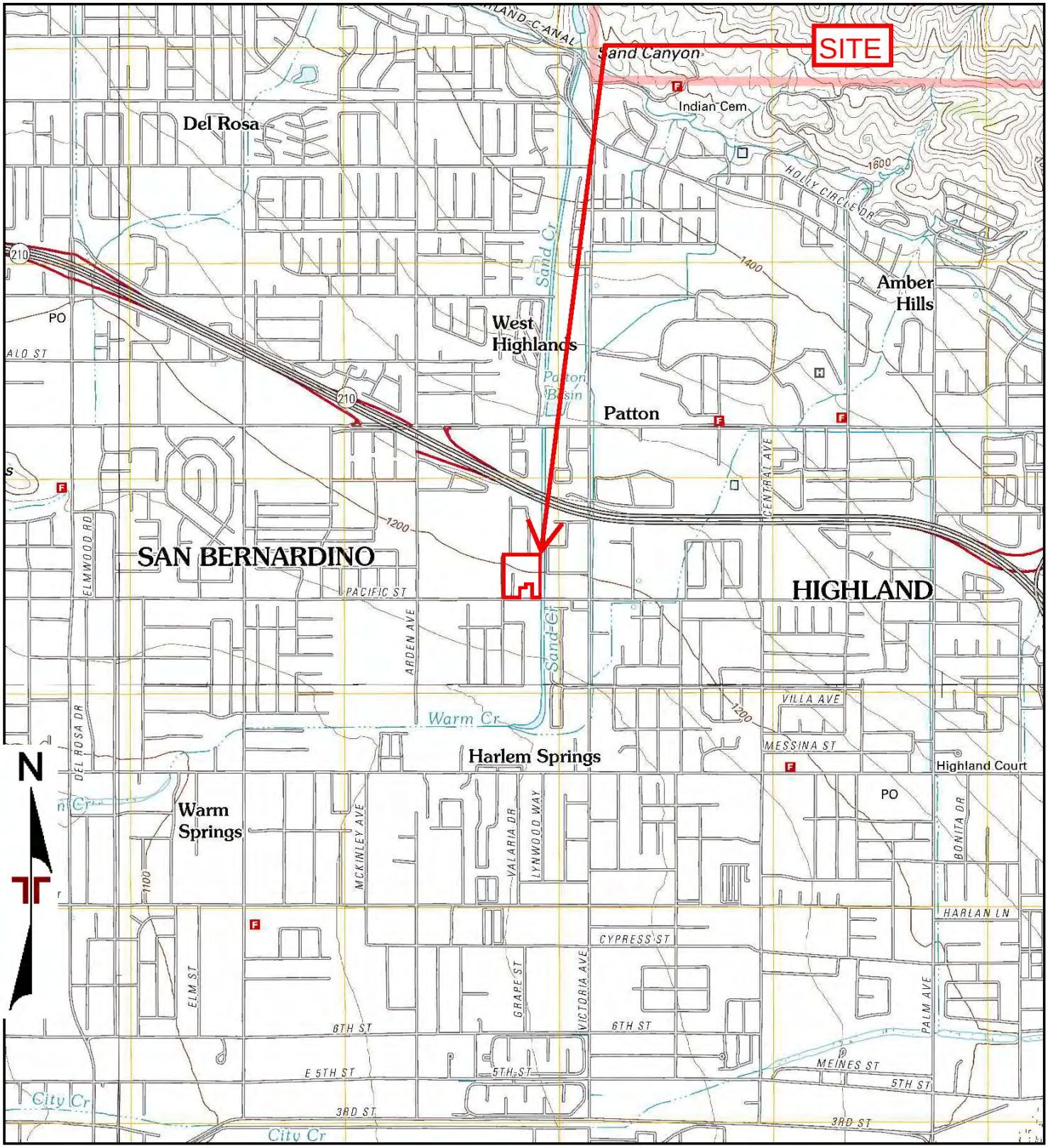

TP, Harrison Mountain, 2012, 7.5-minute
SE, Redlands, 2012, 7.5-minute
SW, San Bernardino South, 2012, 7.5-minute
NW, San Bernardino North, 2012, 7.5-minute

0 Miles 0.25 0.5 1 1.5

Project Manager: TGM	Project No. CB207094	Terracon 1355 East Cooley Drive, Suite C Colton California 92324	2012 TOPOGRAPHIC MAP Salvation Army Center For Worship and Service 2626 East Pacific Street San Bernardino, San Bernardino County, California 92346
Drawn by: LSH	Scale: As Shown		
Checked by: TGM	File Name: N/A		
Approved by: CAP	Date: 2012		

Appendix C

Topographic Map

1996

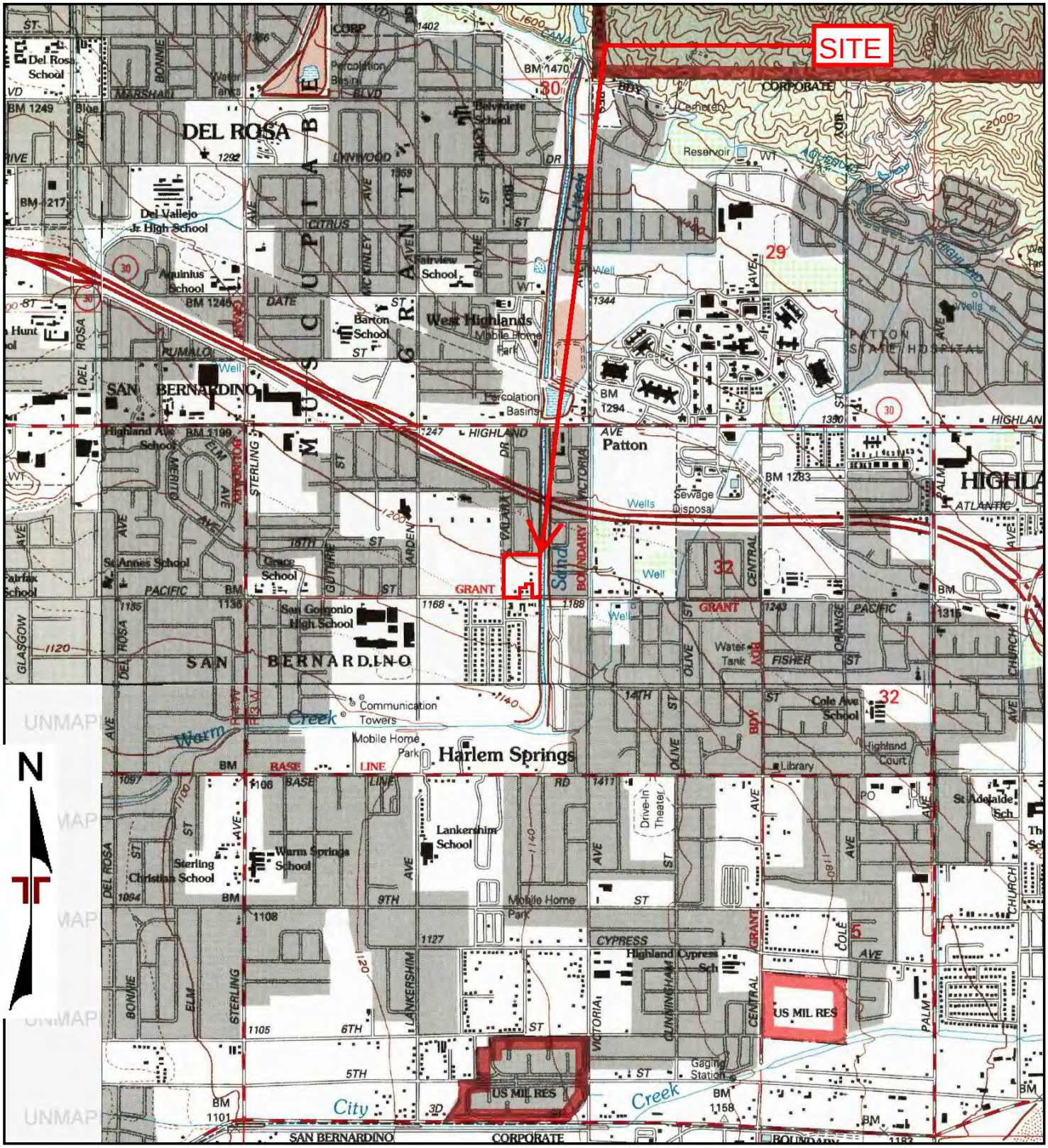

TP, Harrison Mountain, 1996, 7.5-minute
SE, Redlands, 1996, 7.5-minute
NW, San Bernardino North, 1996, 7.5-minute

0 Miles 0.25 0.5 1 1.5

Project Manager: TGM	Project No. CB207094
Drawn by: LSH	Scale: As Shown
Checked by: TGM	File Name: N/A
Approved by: CAP	Date: 1996

Terracon
1355 East Cooley Drive, Suite C
Colton California 92324

1996 TOPOGRAPHIC MAP

Salvation Army Center For Worship and Service
2626 East Pacific Street
San Bernardino, San Bernardino County, California 92346

Appendix C

Topographic Map

1988

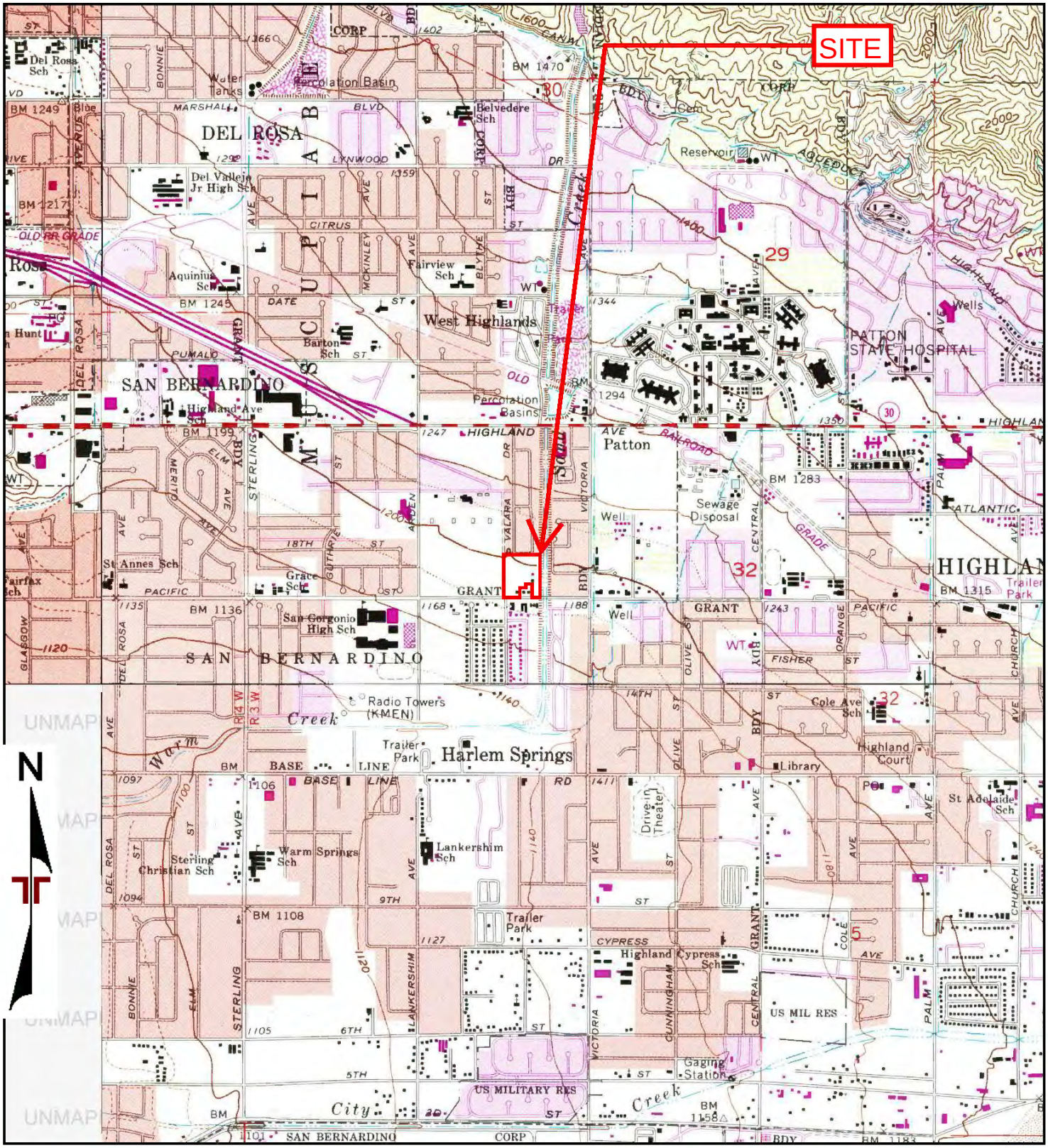

TP, Harrison Mtn., 1988, 7.5-minute
SE, Redlands, 1988, 7.5-minute
NW, San Bernardino North, 1988, 7.5-minute

0 Miles 0.25 0.5 1 1.5

Project Manager: TGM	Project No. CB207094	Terracon 1355 East Cooley Drive, Suite C Colton California 92324	1988 TOPOGRAPHIC MAP Salvation Army Center For Worship and Service 2626 East Pacific Street San Bernardino, San Bernardino County, California 92346
Drawn by: LSH	Scale: As Shown		
Checked by: TGM	File Name: N/A		
Approved by: CAP	Date: 1988		

Appendix C

Topographic Map

1980

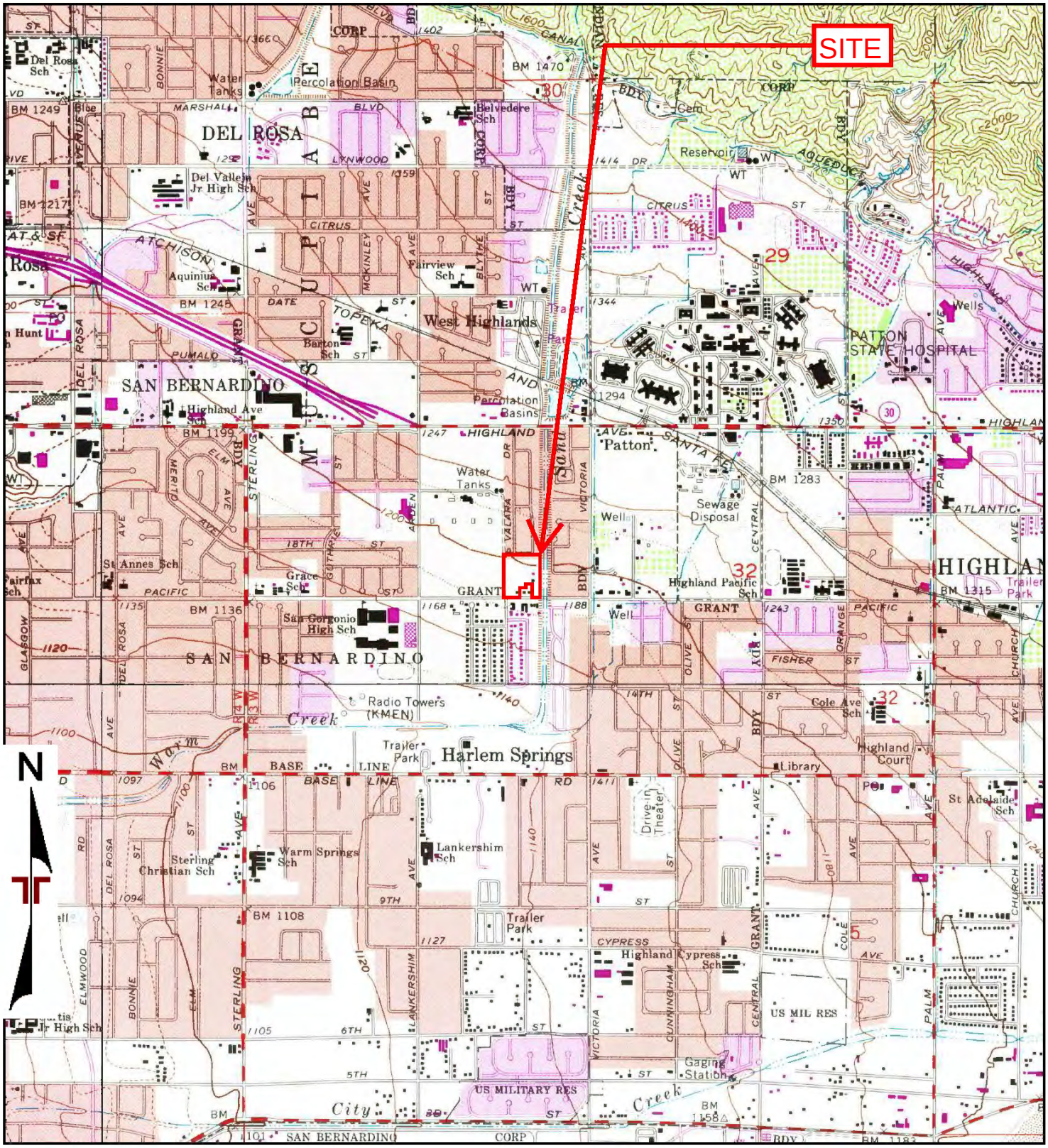

TP, Harrison Mtn., 1980, 7.5-minute
SE, Redlands, 1980, 7.5-minute
SW, San Bernardino South, 1980, 7.5-minute
NW, San Bernardino North, 1980, 7.5-minute

0 Miles 0.25 0.5 1 1.5

Project Manager: TGM	Project No. CB207094	Terracon 1355 East Cooley Drive, Suite C Colton California 92324	1980 TOPOGRAPHIC MAP Salvation Army Center For Worship and Service 2626 East Pacific Street San Bernardino, San Bernardino County, California 92346
Drawn by: LSH	Scale: As Shown		
Checked by: TGM	File Name: N/A		
Approved by: CAP	Date: 1980		

Appendix C

Topographic Map

1973

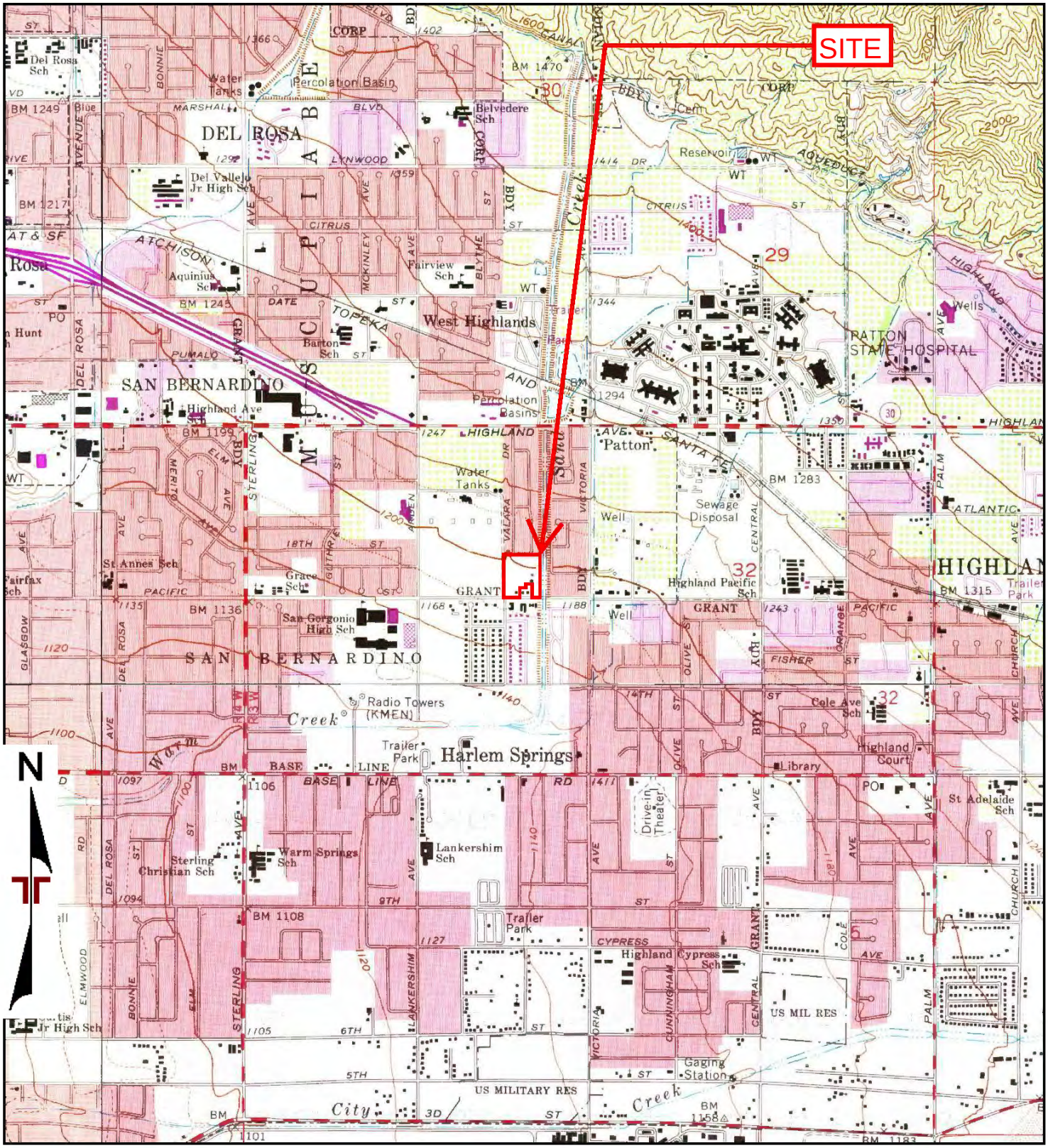

TP, Harrison Mtn, 1973, 7.5-minute
SE, Redlands, 1973, 7.5-minute
SW, San Bernardino South, 1973, 7.5-minute
NW, San Bernardino North, 1973, 7.5-minute

0 Miles 0.25 0.5 1 1.5

Project Manager: TGM	Project No. CB207094	Terracon 1355 East Cooley Drive, Suite C Colton California 92324	1973 TOPOGRAPHIC MAP Salvation Army Center For Worship and Service 2626 East Pacific Street San Bernardino, San Bernardino County, California 92346	Appendix C
Drawn by: LSH	Scale: As Shown			
Checked by: TGM	File Name: N/A			
Approved by: CAP	Date: 1973			

Topographic Map

1967

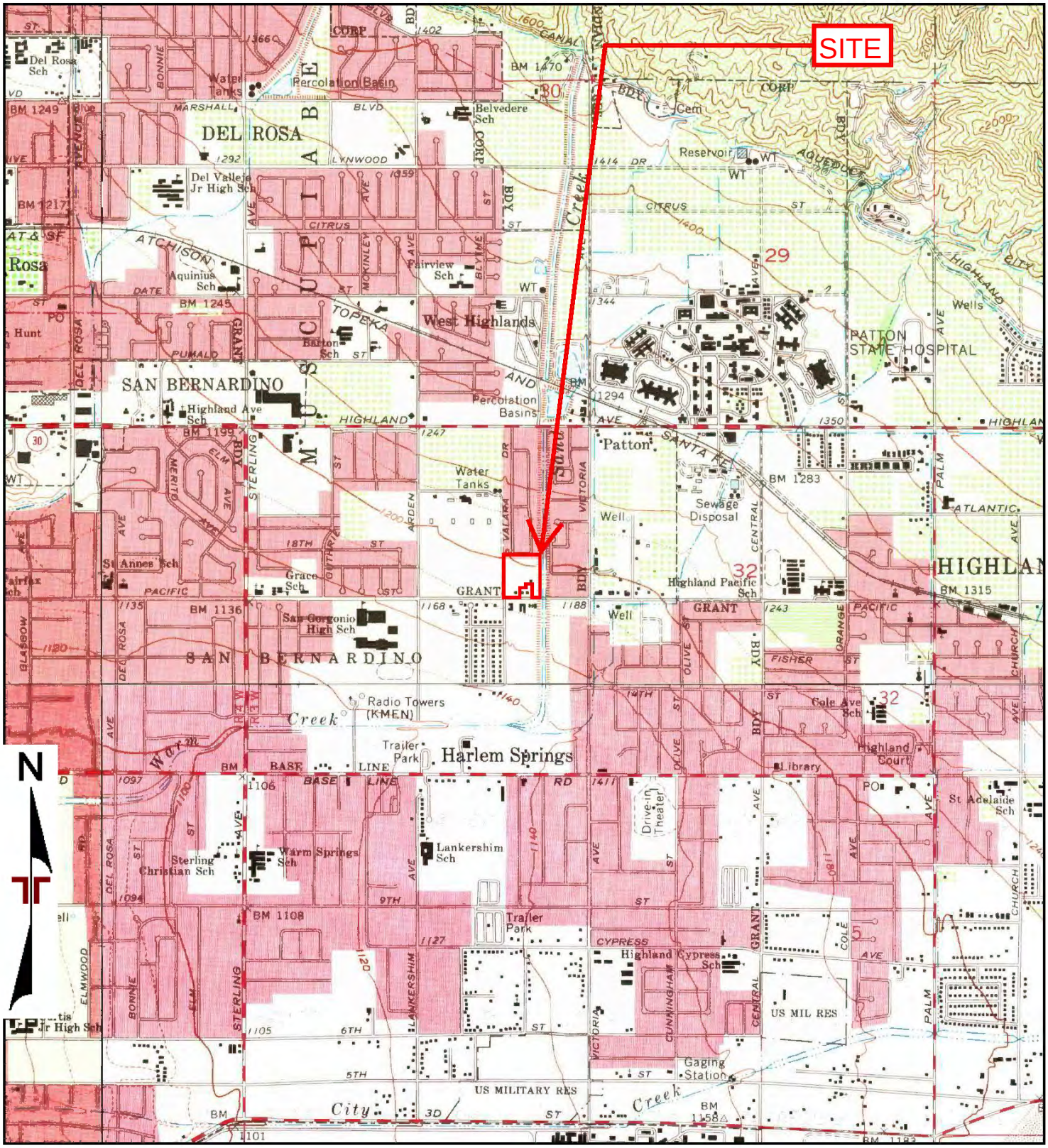

TP, Harrison Mtn., 1967, 7.5-minute
SE, Redlands, 1967, 7.5-minute
SW, San Bernardino South, 1967, 7.5-minute
NW, San Bernardino North, 1967, 7.5-minute

0 Miles 0.25 0.5 1 1.5

Project Manager: TGM	Project No. CB207094
Drawn by: LSH	Scale: As Shown
Checked by: TGM	File Name: N/A
Approved by: CAP	Date: 1967

Terracon
1355 East Cooley Drive, Suite C
Colton California 92324

1967 TOPOGRAPHIC MAP

Salvation Army Center For Worship and Service
2626 East Pacific Street
San Bernardino, San Bernardino County, California 92346

Appendix C

Topographic Map

1954

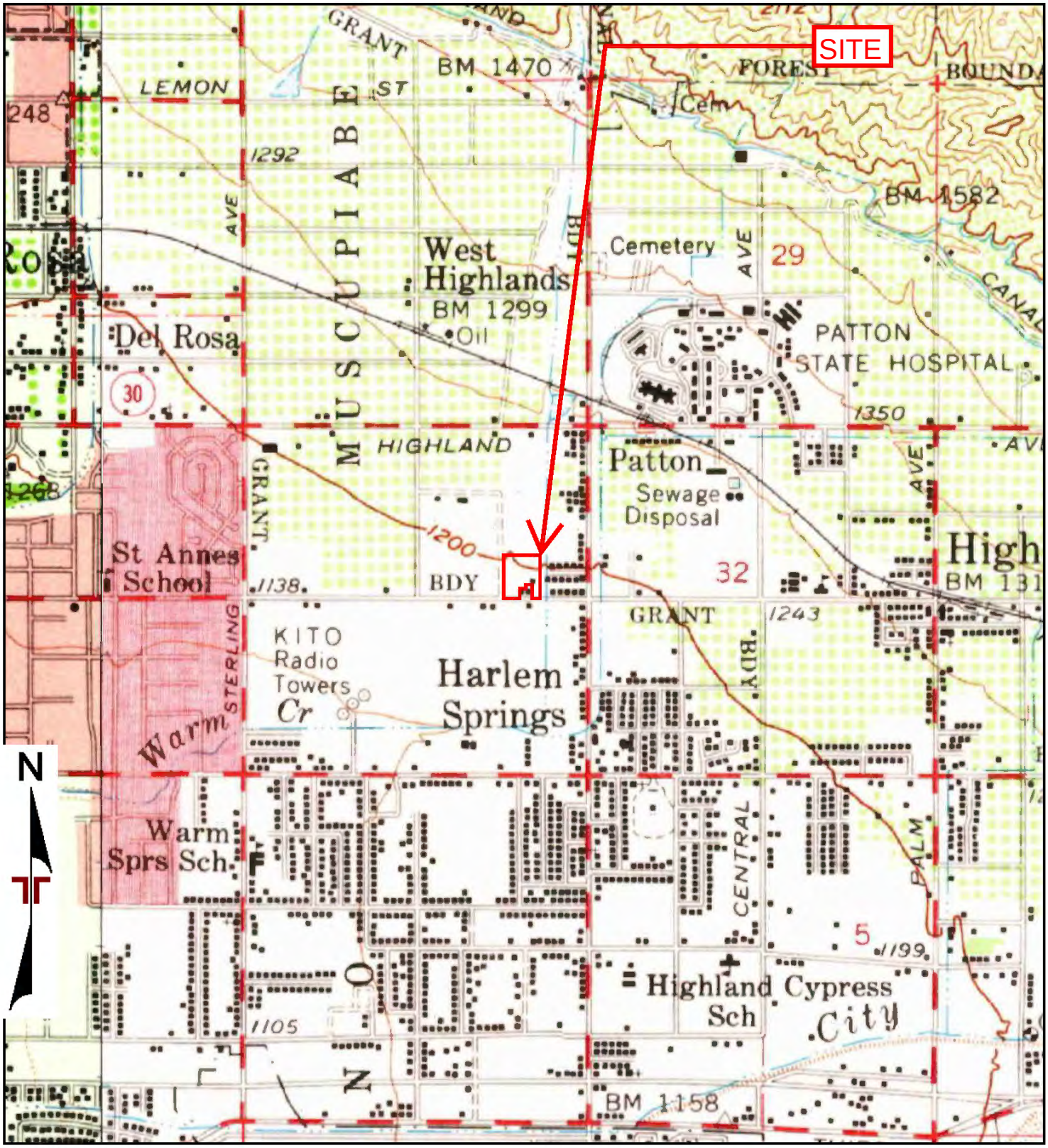

TP, Redlands, 1954, 15-minute
W, San Bernardino, 1954, 15-minute

0 Miles 0.25 0.5 1 1.5

Project Manager: TGM	Project No. CB207094
Drawn by: LSH	Scale: As Shown
Checked by: TGM	File Name: N/A
Approved by: CAP	Date: 1954

Terracon
1355 East Cooley Drive, Suite C
Colton California 92324

1954 TOPOGRAPHIC MAP

Salvation Army Center For Worship and Service
2626 East Pacific Street
San Bernardino, San Bernardino County, California 92346

Appendix C

Topographic Map

1953, 1954

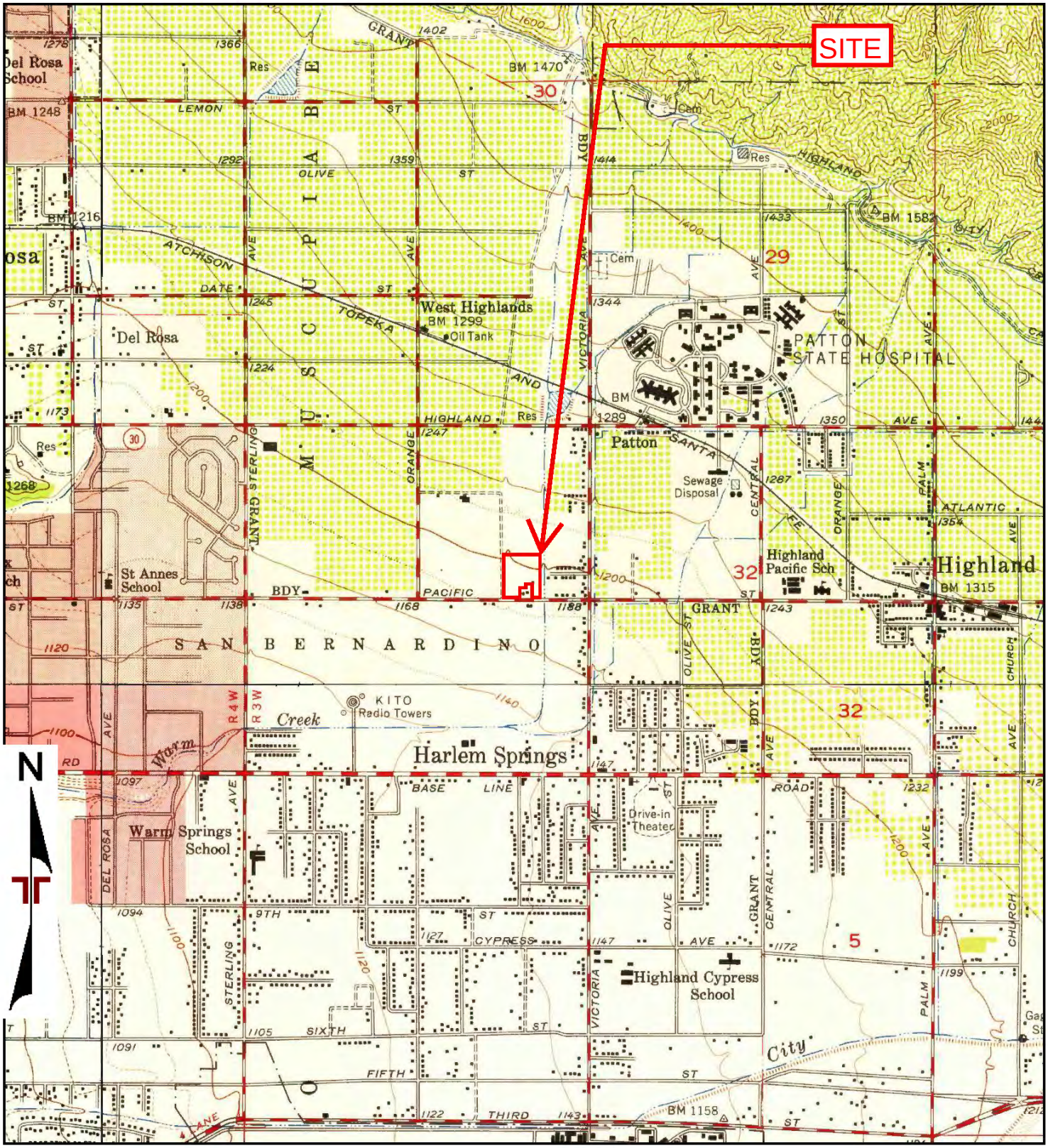

TP, Harrison Mtn., 1953, 7.5-minute
SE, Redlands, 1954, 7.5-minute
SW, San Bernardino South, 1954, 7.5-minute
NW, San Bernardino North, 1954, 7.5-minute

0 Miles 0.25 0.5 1 1.5

Project Manager: TGM	Project No. CB207094
Drawn by: LSH	Scale: As Shown
Checked by: TGM	File Name: N/A
Approved by: CAP	Date: 1953, 1954

Terracon
1355 East Cooley Drive, Suite C
Colton California 92324

1953, 1954 TOPOGRAPHIC MAP

Salvation Army Center For Worship and Service
2626 East Pacific Street
San Bernardino, San Bernardino County, California 92346

Appendix C

Topographic Map

1901

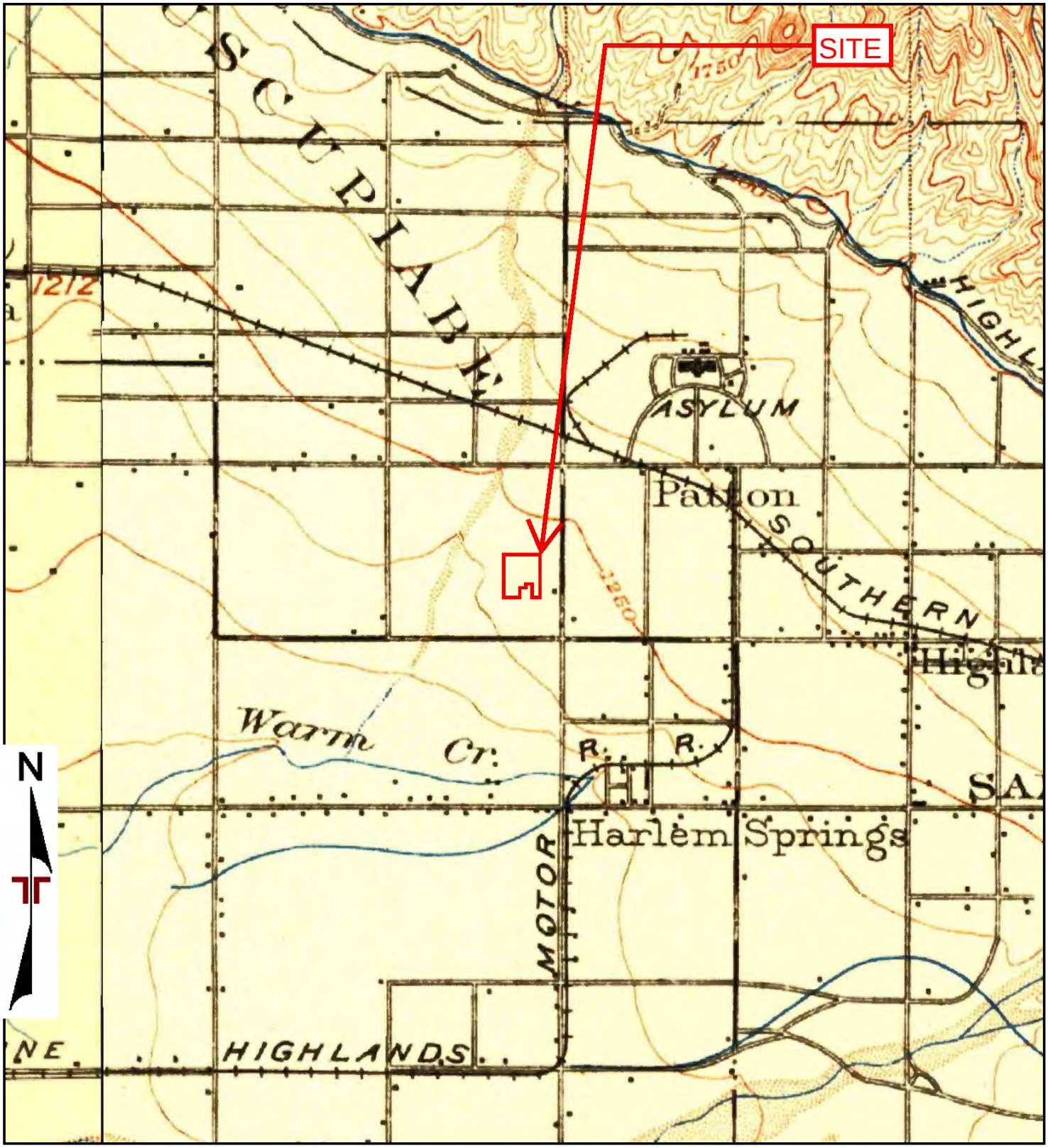

TP, Redlands, 1901, 15-minute
W, San Bernardino, 1901, 15-minute

0 Miles 0.25 0.5 1 1.5

Project Manager: TGM	Project No. CB207094	Terracon 1355 East Cooley Drive, Suite C Colton California 92324	1901 TOPOGRAPHIC MAP Salvation Army Center For Worship and Service 2626 East Pacific Street San Bernardino, San Bernardino County, California 92346	Appendix C
Drawn by: LSH	Scale: As Shown			
Checked by: TGM	File Name: N/A			
Approved by: CAP	Date: 1901			

Topographic Map

1899

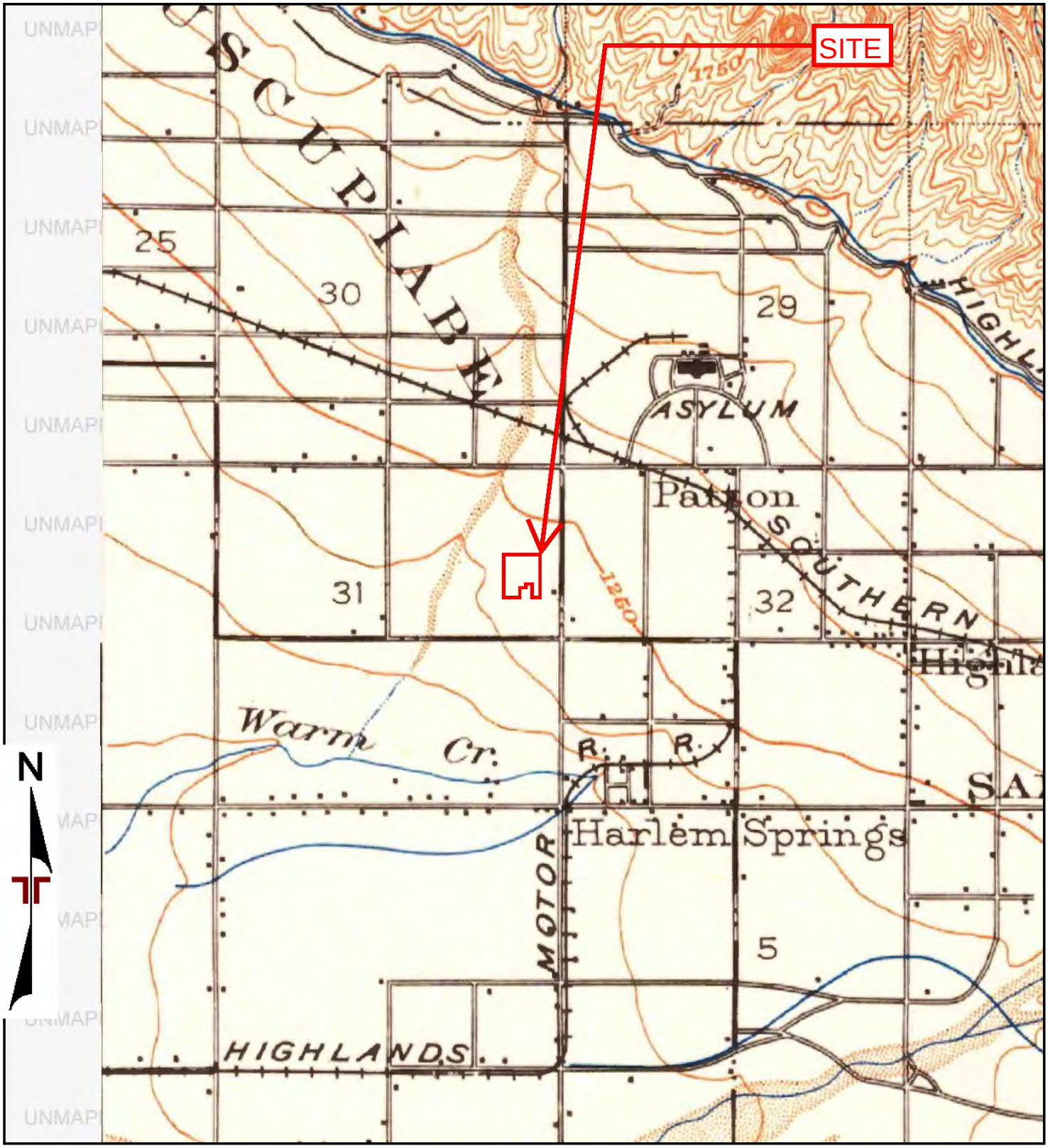

TP, Redlands, 1899, 15-minute

0 Miles 0.25 0.5 1 1.5

Project Manager: TGM	Project No. CB207094
Drawn by: LSH	Scale: As Shown
Checked by: TGM	File Name: N/A
Approved by: CAP	Date: 1899

Terracon
1355 East Cooley Drive, Suite C
Colton California 92324

1899 TOPOGRAPHIC MAP

Salvation Army Center For Worship and Service
2626 East Pacific Street
San Bernardino, San Bernardino County, California 92346

Appendix C

Salvation Army Center For Worship and Service

2626 East Pacific Street

San Bernardino, San Bernardino County, California 92346

Inquiry Number: 6212185.8

October 01, 2020

The EDR Aerial Photo Decade Package

6 Armstrong Road, 4th floor
Shelton, CT 06484
Toll Free: 800.352.0050
www.edrnet.com

EDR Aerial Photo Decade Package

10/01/20

Site Name:

Salvation Army Center For Wo
2626 E Pacific Street
Highland, CA 92346
EDR Inquiry # 6212185.8

Client Name:

Terracon
700 NE 55th Avenue
Portland, OR 97213
Contact: Connor Ellis

Environmental Data Resources, Inc. (EDR) Aerial Photo Decade Package is a screening tool designed to assist environmental professionals in evaluating potential liability on a target property resulting from past activities. EDR's professional researchers provide digitally reproduced historical aerial photographs, and when available, provide one photo per decade.

Search Results:

Year	Scale	Details	Source
2016	1"=500'	Flight Year: 2016	USDA/NAIP
2012	1"=500'	Flight Year: 2012	USDA/NAIP
2009	1"=500'	Flight Year: 2009	USDA/NAIP
2006	1"=500'	Flight Year: 2006	USDA/NAIP
2002	1"=500'	Acquisition Date: May 22, 2002	USGS/DOQQ
1989	1"=500'	Flight Date: August 15, 1989	USDA
1985	1"=500'	Flight Date: July 28, 1985	USDA
1975	1"=500'	Flight Date: December 01, 1975	USGS
1968	1"=500'	Flight Date: September 09, 1968	USDA
1966	1"=500'	Flight Date: April 20, 1966	USGS
1959	1"=500'	Flight Date: October 15, 1959	USDA
1953	1"=500'	Flight Date: January 21, 1953	USDA
1949	1"=500'	Flight Date: May 08, 1949	USDA
1938	1"=500'	Flight Date: June 03, 1938	USDA
1930	1"=500'	Flight Date: March 25, 1930	FAIR

When delivered electronically by EDR, the aerial photo images included with this report are for ONE TIME USE ONLY. Further reproduction of these aerial photo images is prohibited without permission from EDR. For more information contact your EDR Account Executive.

Disclaimer - Copyright and Trademark Notice

This Report contains certain information obtained from a variety of public and other sources reasonably available to Environmental Data Resources, Inc. It cannot be concluded from this Report that coverage information for the target and surrounding properties does not exist from other sources. NO WARRANTY EXPRESSED OR IMPLIED, IS MADE WHATSOEVER IN CONNECTION WITH THIS REPORT. ENVIRONMENTAL DATA RESOURCES, INC. SPECIFICALLY DISCLAIMS THE MAKING OF ANY SUCH WARRANTIES, INCLUDING WITHOUT LIMITATION, MERCHANTABILITY OR FITNESS FOR A PARTICULAR USE OR PURPOSE. ALL RISK IS ASSUMED BY THE USER. IN NO EVENT SHALL ENVIRONMENTAL DATA RESOURCES, INC. BE LIABLE TO ANYONE, WHETHER ARISING OUT OF ERRORS OR OMISSIONS, NEGLIGENCE, ACCIDENT OR ANY OTHER CAUSE, FOR ANY LOSS OF DAMAGE, INCLUDING, WITHOUT LIMITATION, SPECIAL, INCIDENTAL, CONSEQUENTIAL, OR EXEMPLARY DAMAGES. ANY LIABILITY ON THE PART OF ENVIRONMENTAL DATA RESOURCES, INC. IS STRICTLY LIMITED TO A REFUND OF THE AMOUNT PAID FOR THIS REPORT. Purchaser accepts this Report "AS IS". Any analyses, estimates, ratings, environmental risk levels or risk codes provided in this Report are provided for illustrative purposes only, and are not intended to provide, nor should they be interpreted as providing any facts regarding, or prediction or forecast of, any environmental risk for any property. Only a Phase I Environmental Site Assessment performed by an environmental professional can provide information regarding the environmental risk for any property. Additionally, the information provided in this Report is not to be construed as legal advice.

Copyright 2020 by Environmental Data Resources, Inc. All rights reserved. Reproduction in any media or format, in whole or in part, of any report or map of Environmental Data Resources, Inc., or its affiliates, is prohibited without prior written permission.

EDR and its logos (including Sanborn and Sanborn Map) are trademarks of Environmental Data Resources, Inc. or its affiliates. All other trademarks used herein are the property of their respective owners.

Aerial Photograph

2016

0 Feet 500 1000 2000

Project Manager: TGM	Project No.: CB207094	Terracon 1355 East Cooley Drive, Suite C Colton, California 92324	2016 AERIAL PHOTOGRAPH	Appendix
Drawn By: LSM	Scale: As Shown		Salvation Army Center For Worship and Service 2626 East Pacific Street San Bernardino, San Bernardino County, California 92346	C
Checked By: TGM	File Name: N/A			
Approved By: CAP	Date: 2016			

Aerial Photograph

2012

0 Feet 500 1000 2000

Project Manager: TGM	Project No.: CB207094	Terracon 1355 East Cooley Drive, Suite C Colton, California 92324	2012 AERIAL PHOTOGRAPH	Appendix
Drawn By: LSM	Scale: As Shown		Salvation Army Center For Worship and Service 2626 East Pacific Street San Bernardino, San Bernardino County, California 92346	C
Checked By: TGM	File Name: N/A			
Approved By: CAP	Date: 2012			

Aerial Photograph

2009

0 Feet 500 1000 2000

Project Manager: TGM	Project No.: CB207094	Terracon 1355 East Cooley Drive, Suite C Colton, California 92324	2009 AERIAL PHOTOGRAPH	Appendix
Drawn By: LSM	Scale: As Shown		Salvation Army Center For Worship and Service 2626 East Pacific Street San Bernardino, San Bernardino County, California 92346	C
Checked By: TGM	File Name: N/A			
Approved By: CAP	Date: 2009			

Aerial Photograph

2006

0 Feet 500 1000 2000

Project Manager: TGM	Project No.: CB207094	Terracon 1355 East Cooley Drive, Suite C Colton, California 92324	2006 AERIAL PHOTOGRAPH	Appendix
Drawn By: LSM	Scale: As Shown		Salvation Army Center For Worship and Service 2626 East Pacific Street San Bernardino, San Bernardino County, California 92346	C
Checked By: TGM	File Name: N/A			
Approved By: CAP	Date: 2006			

Aerial Photograph

2002



0 Feet 500 1000 2000

Project Manager: TGM	Project No.: CB207094	Terracon 1355 East Cooley Drive, Suite C Colton, California 92324	2002 AERIAL PHOTOGRAPH	Appendix
Drawn By: LSM	Scale: As Shown		Salvation Army Center For Worship and Service 2626 East Pacific Street San Bernardino, San Bernardino County, California 92346	C
Checked By: TGM	File Name: N/A			
Approved By: CAP	Date: 2002			

Aerial Photograph

1989

0 Feet 500 1000 2000

Project Manager: TGM	Project No.: CB207094	Terracon 1355 East Cooley Drive, Suite C Colton, California 92324	1989 AERIAL PHOTOGRAPH	Appendix
Drawn By: LSM	Scale: As Shown		Salvation Army Center For Worship and Service 2626 East Pacific Street San Bernardino, San Bernardino County, California 92346	C
Checked By: TGM	File Name: N/A			
Approved By: CAP	Date: 1989			

Aerial Photograph

1985

0 Feet 500 1000 2000

Project Manager: TGM	Project No: CB207094	Terracon 1355 East Cooley Drive, Suite C Colton, California 92324	1985 AERIAL PHOTOGRAPH Salvation Army Center For Worship and Service 2626 East Pacific Street San Bernardino, San Bernardino County, California 92346
Drawn By: LSM	Scale: As Shown		
Checked By: TGM	File Name: N/A		
Approved By: CAP	Date: 1985		

Appendix C

Aerial Photograph

1975

0 Feet 500 1000 2000

Project Manager: TGM	Project No.: CB207094	Terracon 1355 East Cooley Drive, Suite C Colton, California 92324	1975 AERIAL PHOTOGRAPH Salvation Army Center For Worship and Service 2626 East Pacific Street San Bernardino, San Bernardino County, California 92346	Appendix
Drawn By: LSM	Scale: As Shown			C
Checked By: TGM	File Name: N/A			
Approved By: CAP	Date: 1975			

Aerial Photograph

1968

0 Feet 500 1000 2000

Project Manager: TGM	Project No.: CB207094	Terracon 1355 East Cooley Drive, Suite C Colton, California 92324	1968 AERIAL PHOTOGRAPH Salvation Army Center For Worship and Service 2626 East Pacific Street San Bernardino, San Bernardino County, California 92346	Appendix
Drawn By: LSM	Scale: As Shown			C
Checked By: TGM	File Name: N/A			
Approved By: CAP	Date: 1968			

Aerial Photograph

1966

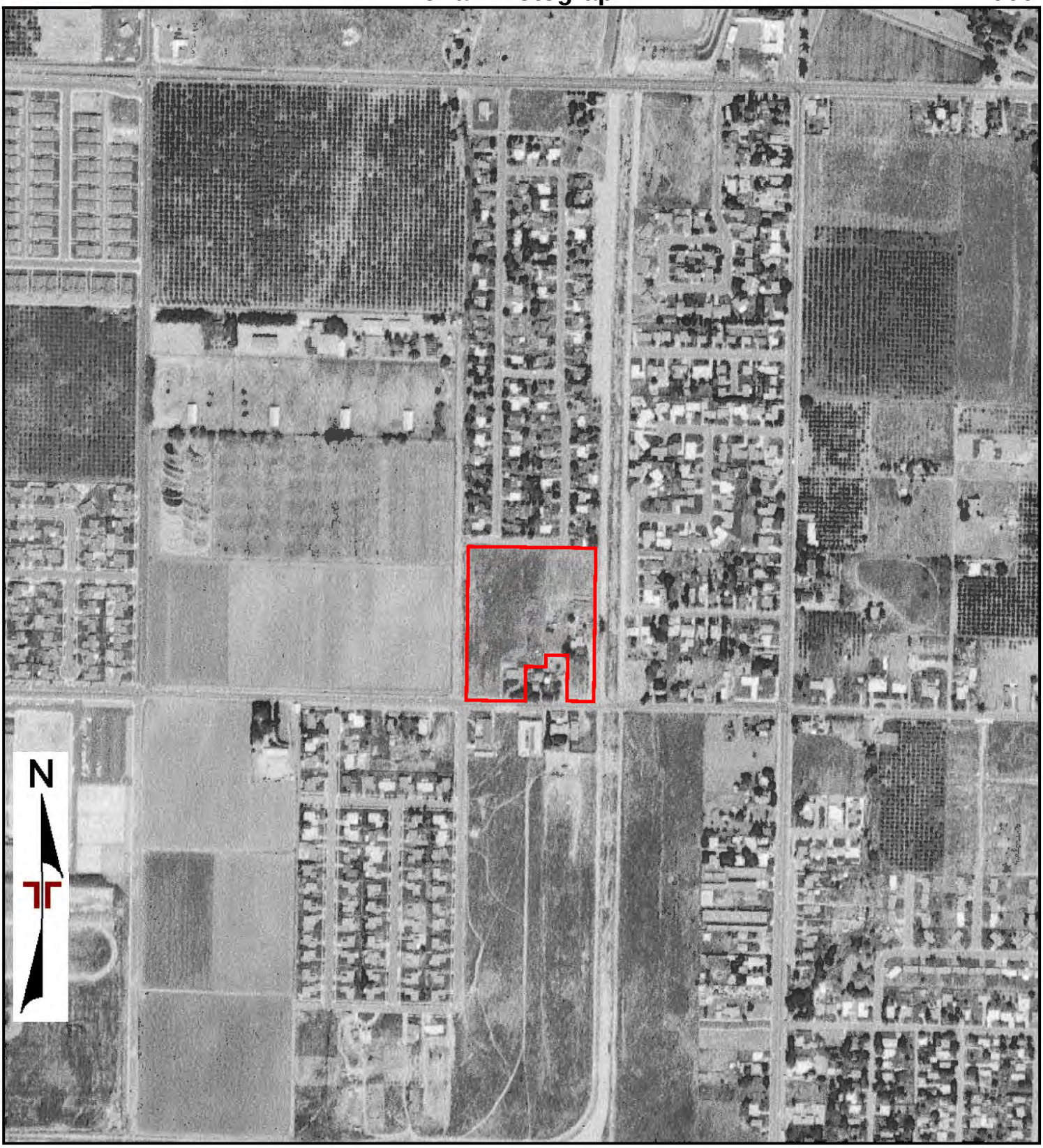

0 Feet 500 1000 2000

Project Manager: TGM	Project No.: CB207094	Terracon 1355 East Cooley Drive, Suite C Colton, California 92324	1966 AERIAL PHOTOGRAPH Salvation Army Center For Worship and Service 2626 East Pacific Street San Bernardino, San Bernardino County, California 92346	Appendix
Drawn By: LSM	Scale: As Shown			C
Checked By: TGM	File Name: N/A			
Approved By: CAP	Date: 1966			

Aerial Photograph

1959

0 Feet 500 1000 2000

Project Manager: TGM	Project No.: CB207094	Terracon 1355 East Cooley Drive, Suite C Colton, California 92324	1959 AERIAL PHOTOGRAPH Salvation Army Center For Worship and Service 2626 East Pacific Street San Bernardino, San Bernardino County, California 92346	Appendix
Drawn By: LSM	Scale: As Shown			C
Checked By: TGM	File Name: N/A			
Approved By: CAP	Date: 1959			

Aerial Photograph

1953

0 Feet 500 1000 2000

Project Manager: TGM	Project No: CB207094	Terracon 1355 East Cooley Drive, Suite C Colton, California 92324	1953 AERIAL PHOTOGRAPH Salvation Army Center For Worship and Service 2626 East Pacific Street San Bernardino, San Bernardino County, California 92346	Appendix
Drawn By: LSM	Scale: As Shown			C
Checked By: TGM	File Name: N/A			
Approved By: CAP	Date: 1953			

Aerial Photograph

1949

0 Feet 500 1000 2000

Project Manager: TGM	Project No.: CB207094	Terracon 1355 East Cooley Drive, Suite C Colton, California 92324	1949 AERIAL PHOTOGRAPH Salvation Army Center For Worship and Service 2626 East Pacific Street San Bernardino, San Bernardino County, California 92346	Appendix
Drawn By: LSM	Scale: As Shown			C
Checked By: TGM	File Name: N/A			
Approved By: CAP	Date: 1949			

Aerial Photograph

1938

0 Feet 500 1000 2000

Project Manager: TGM	Project No.: CB207094	Terracon 1355 East Cooley Drive, Suite C Colton, California 92324	1938 AERIAL PHOTOGRAPH Salvation Army Center For Worship and Service 2626 East Pacific Street San Bernardino, San Bernardino County, California 92346	Appendix
Drawn By: LSM	Scale: As Shown			C
Checked By: TGM	File Name: N/A			
Approved By: CAP	Date: 1938			

Aerial Photograph

1930

0 Feet 500 1000 2000

Project Manager: TGM	Project No.: CB207094	Terracon 1355 East Cooley Drive, Suite C Colton, California 92324	1930 AERIAL PHOTOGRAPH Salvation Army Center For Worship and Service 2626 East Pacific Street San Bernardino, San Bernardino County, California 92346	Appendix C
Drawn By: LSM	Scale: As Shown			
Checked By: TGM	File Name: N/A			
Approved By: CAP	Date: 1930			

Salvation Army Center For Worship and Service

2626 East Pacific Street

San Bernardino, San Bernardino County, California 92346

Inquiry Number: 6212185.3

October 01, 2020

Certified Sanborn® Map Report

6 Armstrong Road, 4th floor
Shelton, CT 06484
Toll Free: 800.352.0050
www.edrnet.com

Certified Sanborn® Map Report

10/01/20

Site Name:	Client Name:
Salvation Army Center For Woı	Terracon
2626 E Pacific Street	700 NE 55th Avenue
Highland, CA 92346	Portland, OR 97213
EDR Inquiry # 6212185.3	Contact: Connor Ellis

The Sanborn Library has been searched by EDR and maps covering the target property location as provided by Terracon were identified for the years listed below. The Sanborn Library is the largest, most complete collection of fire insurance maps. The collection includes maps from Sanborn, Bromley, Perris & Browne, Hopkins, Barlow, and others. Only Environmental Data Resources Inc. (EDR) is authorized to grant rights for commercial reproduction of maps by the Sanborn Library LLC, the copyright holder for the collection. Results can be authenticated by visiting www.edrnet.com/sanborn.

The Sanborn Library is continually enhanced with newly identified map archives. This report accesses all maps in the collection as of the day this report was generated.

Certified Sanborn Results:

Certification # 94D8-4FE4-9357

PO # NA

Project CB207094

UNMAPPED PROPERTY

This report certifies that the complete holdings of the Sanborn Library, LLC collection have been searched based on client supplied target property information, and fire insurance maps covering the target property were not found.

Sanborn® Library search results

Certification #: 94D8-4FE4-9357

The Sanborn Library includes more than 1.2 million fire insurance maps from Sanborn, Bromley, Perris & Browne, Hopkins, Barlow and others which track historical property usage in approximately 12,000 American cities and towns. Collections searched:

- ✔ Library of Congress
- ✔ University Publications of America
- ✔ EDR Private Collection

The Sanborn Library LLC Since 1866™

Limited Permission To Make Copies

Terracon (the client) is permitted to make up to FIVE photocopies of this Sanborn Map transmittal and each fire insurance map accompanying this report solely for the limited use of its customer. No one other than the client is authorized to make copies. Upon request made directly to an EDR Account Executive, the client may be permitted to make a limited number of additional photocopies. This permission is conditioned upon compliance by the client, its customer and their agents with EDR's copyright policy; a copy of which is available upon request.

Disclaimer - Copyright and Trademark Notice

This Report contains certain information obtained from a variety of public and other sources reasonably available to Environmental Data Resources, Inc. It cannot be concluded from this Report that coverage information for the target and surrounding properties does not exist from other sources. NO WARRANTY EXPRESSED OR IMPLIED, IS MADE WHATSOEVER IN CONNECTION WITH THIS REPORT. ENVIRONMENTAL DATA RESOURCES, INC. SPECIFICALLY DISCLAIMS THE MAKING OF ANY SUCH WARRANTIES, INCLUDING WITHOUT LIMITATION, MERCHANTABILITY OR FITNESS FOR A PARTICULAR USE OR PURPOSE. ALL RISK IS ASSUMED BY THE USER. IN NO EVENT SHALL ENVIRONMENTAL DATA RESOURCES, INC. BE LIABLE TO ANYONE, WHETHER ARISING OUT OF ERRORS OR OMISSIONS, NEGLIGENCE, ACCIDENT OR ANY OTHER CAUSE, FOR ANY LOSS OF DAMAGE, INCLUDING, WITHOUT LIMITATION, SPECIAL, INCIDENTAL, CONSEQUENTIAL, OR EXEMPLARY DAMAGES. ANY LIABILITY ON THE PART OF ENVIRONMENTAL DATA RESOURCES, INC. IS STRICTLY LIMITED TO A REFUND OF THE AMOUNT PAID FOR THIS REPORT. Purchaser accepts this Report "AS IS". Any analyses, estimates, ratings, environmental risk levels or risk codes provided in this Report are provided for illustrative purposes only, and are not intended to provide, nor should they be interpreted as providing any facts regarding, or prediction or forecast of, any environmental risk for any property. Only a Phase I Environmental Site Assessment performed by an environmental professional can provide information regarding the environmental risk for any property. Additionally, the information provided in this Report is not to be construed as legal advice.

Copyright 2020 by Environmental Data Resources, Inc. All rights reserved. Reproduction in any media or format, in whole or in part, of any report or map of Environmental Data Resources, Inc., or its affiliates, is prohibited without prior written permission.

EDR and its logos (including Sanborn and Sanborn Map) are trademarks of Environmental Data Resources, Inc. or its affiliates. All other trademarks used herein are the property of their respective owners.

Salvation Army Center For Worship and Service

2626 East Pacific Street

San Bernardino, San Bernardino County, California 92346

Inquiry Number: 6212185.5
October 07, 2020

The EDR-City Directory Image Report

Environmental Data Resources Inc

6 Armstrong Road
Shelton, CT 06484
800.352.0050
www.edrnet.com

TABLE OF CONTENTS

SECTION

Executive Summary

Findings

City Directory Images

Thank you for your business.
Please contact EDR at 1-800-352-0050
with any questions or comments.

Disclaimer - Copyright and Trademark Notice

This Report contains certain information obtained from a variety of public and other sources reasonably available to Environmental Data Resources, Inc. It cannot be concluded from this Report that coverage information for the target and surrounding properties does not exist from other sources. **NO WARRANTY EXPRESSED OR IMPLIED, IS MADE WHATSOEVER IN CONNECTION WITH THIS REPORT. ENVIRONMENTAL DATA RESOURCES, INC. SPECIFICALLY DISCLAIMS THE MAKING OF ANY SUCH WARRANTIES, INCLUDING WITHOUT LIMITATION, MERCHANTABILITY OR FITNESS FOR A PARTICULAR USE OR PURPOSE. ALL RISK IS ASSUMED BY THE USER. IN NO EVENT SHALL ENVIRONMENTAL DATA RESOURCES, INC. BE LIABLE TO ANYONE, WHETHER ARISING OUT OF ERRORS OR OMISSIONS, NEGLIGENCE, ACCIDENT OR ANY OTHER CAUSE, FOR ANY LOSS OR DAMAGE, INCLUDING, WITHOUT LIMITATION, SPECIAL, INCIDENTAL, CONSEQUENTIAL, OR EXEMPLARY DAMAGES. ANY LIABILITY ON THE PART OF ENVIRONMENTAL DATA RESOURCES, INC. IS STRICTLY LIMITED TO A REFUND OF THE AMOUNT PAID FOR THIS REPORT.** Purchaser accepts this Report "AS IS". Any analyses, estimates, ratings, environmental risk levels or risk codes provided in this Report are provided for illustrative purposes only, and are not intended to provide, nor should they be interpreted as providing any facts regarding, or prediction orforecast of, any environmental risk for any property. Only a Phase I Environmental Site Assessment performed by an environmental professional can provide information regarding the environmental risk for any property. Additionally, the information provided in this Report is not to be construed as legal advice.

Copyright 2020 by Environmental Data Resources, Inc. All rights reserved. Reproduction in any media or format, in whole or in part, of any report or map of Environmental Data Resources, Inc. or its affiliates is prohibited without prior written permission.

EDR and its logos (including Sanborn and Sanborn Map) are trademarks of Environmental Data Resources, Inc. or its affiliates. All other trademarks used herein are the property of their respective owners.

EXECUTIVE SUMMARY

DESCRIPTION

Environmental Data Resources, Inc.'s (EDR) City Directory Report is a screening tool designed to assist environmental professionals in evaluating potential liability on a target property resulting from past activities. EDR's City Directory Report includes a search of available city directory data at 5 year intervals.

RECORD SOURCES

EDR's Digital Archive combines historical directory listings from sources such as Cole Information and Dun & Bradstreet. These standard sources of property information complement and enhance each other to provide a more comprehensive report.

EDR is licensed to reproduce certain City Directory works by the copyright holders of those works. The purchaser of this EDR City Directory Report may include it in report(s) delivered to a customer. Reproduction of City Directories without permission of the publisher or licensed vendor may be a violation of copyright.

Data by
infoUSA®
Copyright©2008
All Rights Reserved

RESEARCH SUMMARY

The following research sources were consulted in the preparation of this report. A check mark indicates where information was identified in the source and provided in this report.

Year	*Target Street*	*Cross Street*	*Source*
2017	☑	☑	EDR Digital Archive
2014	☑	☑	EDR Digital Archive
2010	☑	☑	EDR Digital Archive
2005	☑	☑	EDR Digital Archive
2000	☑	☑	EDR Digital Archive
1995	☑	☑	EDR Digital Archive
1992	☑	☑	EDR Digital Archive
1985	☑	☑	Haines Criss-Cross Directory
1980	☑	☑	Haines Criss-Cross Directory
1976	☑	☑	Haines Criss-Cross Directory
1971	☐	☑	Haines Criss-Cross Directory

FINDINGS

TARGET PROPERTY STREET

2626 E Pacific Street
Highland, CA 92346

Year	CD Image	Source	
PACIFIC AVE			
1995	pg A55	EDR Digital Archive	
PACIFIC ST			
2017	pg A4	EDR Digital Archive	
2014	pg A14	EDR Digital Archive	
2010	pg A25	EDR Digital Archive	
2005	pg A36	EDR Digital Archive	
2000	pg A47	EDR Digital Archive	
1995	pg A57	EDR Digital Archive	
1992	pg A62	EDR Digital Archive	
1985	pg A65	Haines Criss-Cross Directory	
1985	pg A66	Haines Criss-Cross Directory	
1980	pg A71	Haines Criss-Cross Directory	
1980	pg A72	Haines Criss-Cross Directory	
1976	pg A77	Haines Criss-Cross Directory	
1976	pg A78	Haines Criss-Cross Directory	
1971	-	Haines Criss-Cross Directory	Target and Adjoining not listed in Source

FINDINGS

CROSS STREETS

Year	*CD Image*	*Source*

LYNWOOD WAY

2017	pg. A2	EDR Digital Archive
2014	pg. A12	EDR Digital Archive
2010	pg. A23	EDR Digital Archive
2005	pg. A34	EDR Digital Archive
2000	pg. A45	EDR Digital Archive
1995	pg. A53	EDR Digital Archive
1992	pg. A61	EDR Digital Archive
1985	pg. A64	Haines Criss-Cross Directory
1980	pg. A69	Haines Criss-Cross Directory
1980	pg. A70	Haines Criss-Cross Directory
1976	pg. A75	Haines Criss-Cross Directory
1976	pg. A76	Haines Criss-Cross Directory
1971	pg. A81	Haines Criss-Cross Directory
1971	pg. A82	Haines Criss-Cross Directory

VALARIA DR

2017	pg. A8	EDR Digital Archive
2014	pg. A18	EDR Digital Archive
2010	pg. A29	EDR Digital Archive
2005	pg. A40	EDR Digital Archive
2000	pg. A50	EDR Digital Archive
1995	pg. A58	EDR Digital Archive
1992	pg. A63	EDR Digital Archive
1985	pg. A67	Haines Criss-Cross Directory
1985	pg. A68	Haines Criss-Cross Directory
1980	pg. A73	Haines Criss-Cross Directory
1980	pg. A74	Haines Criss-Cross Directory
1976	pg. A79	Haines Criss-Cross Directory
1976	pg. A80	Haines Criss-Cross Directory
1971	pg. A83	Haines Criss-Cross Directory

City Directory Images

Target Street	Cross Street	Source
-	✓	EDR Digital Archive

LYNWOOD WAY 2017

1401	GONZALEZ, ANGELINA
1414	KELLY, BARBARA A
1424	NEGRETE, AUGUSTIN A
1434	SIMANEK, THOMAS I
1444	JOHN, MARJORIE
1454	MCKIE, BRIDGETTE A
1464	WELCH, ADAM
1474	VENEGAS, MANUEL
1484	HERNANDEZ, PRISCILLA
1494	DOMINGUEZ, ALBERTO
1504	FRANCO, ARTURO
1518	CHIMPALI, VILAILUGSANA A
6563	HOWARD, CORTEZ J
6564	DAVIS, MATTHEW
6575	COLEMAN, JAMES W
6576	AREYANO, JUAN T
6587	HOLMAN, BRUCE C
6588	GILDO, MANUEL A
6597	GLENN, SANDRA L
6605	MARISCAL, CANDEY
6615	SCOTT, HERBERT L
6688	CALDERON, SAUL
6689	BOOTH, GILBERT W
6705	LAGUNAS, DELFINO
6706	UDEGIO, CYNTHEIA
6715	PEREZ, JESUS R
6716	TAYLOR, JULIE
6726	DUENAS, PEDRO
6736	ZINCHUK, RICHARD D
6747	NERIA, DOLORES
6748	BRANSON, JO M
6755	LIVINGSTON, DAVID T
6763	RINCON, JOSEFINA
6764	CUEVAS, GUSTAVO A
6771	WHOLF, BRIAN R
6772	ESPITIA, JOE M
6779	PHILLIPS, JEROME A
6789	VERGADA, RAMON
7323	PACIFIC PRODUCTS & SERVICES
7347	RODRIGUEZ, JOSE A
7352	PEREZ, HECTOR M
7355	DODSON, JAY L
7362	AVILES, JESUS O
7363	ZURIEKAT, FARIS
7370	LORIA, CARLOS
	RAMIREZ, JORGE J
7371	BARAJAS, BERNABE
7378	ESQUIVEL, RAYMUNDO
7379	BOEN, OSCAR T
	BOWEN APPRAISAL SERVICE

Target Street	Cross Street	Source
-	✓	EDR Digital Archive

LYNWOOD WAY 2017 (Cont'd)

7387	BLOUNT, ARIELLE M
7391	CARRILLO, MARIA
7394	LEAL, MIGUEL
7401	RAMIREZ, DANY
7402	BENITEZ, KARLY M
7407	GUZMAN, ODILON G
7408	TREMAZI, TAHIR S
7409	MARTINEZ, JOHN S
7414	CAMACHO, MARIO
7421	DOUGLAS, RANDY
7422	RODRIGUEZ, GABRIEL J
7430	FRANCO, ANTONIO
7431	CAJIGAL, MAURITO J
7433	HIETER, DEAN
7435	HURLEY, SUSAN
7436	CUEVAS, RAFAEL C
7437	PARKS, SHEENA
7445	HICKOX, DEAN J
7446	FERNANDEZ, ARMANDO M
7453	FREGOSO, MARIA R
7454	AGUIRRE, RICHARD
7461	LARIN, JOSE A
7462	ORTEGA, SANTIAGO
7468	MORA, SALVADOR G
7469	GARCIA, JOEL
7477	GONZALEZ, DAVID
7485	GRAND, WADE M
7486	CORTEZ, CATALINA
7493	SANCHEZ, SANTIAGO B
7500	NILSEN, GARY L
7505	LEMASTER, KENNETH W
7506	BAKER, FAITH
7512	KIDD, ANN R
7513	JOHNSON, KEVIN
7519	SALGADO, MARIO R
7520	CERVANTES, HECTOR M
7528	LAWRENCE, JAMES
7535	MARTIN, SALVADOR

Target Street	Cross Street	Source
✓	-	EDR Digital Archive

PACIFIC ST 2017

2626	THE SALVATION ARMY
2635	DINKINS, LAWRENCE
	EDWARDS, LINDA
	KEYS, DAJUAN
	PALMER, RALPH
	PICKETT, ETHEL
	PULLIAM, TERENCE
	SMITH, A
	SPRY, AMINAH
	WALKER, ASIAH M
2654	TRAN, HIEU P
2657	GARCIA, JUVENTINO M
2665	PACHECO, JUAN M
2667	FAVELA, DANIEL
2677	LOZANO, ELOY G
2727	ADAMS, DARLENE A
	AGUAYO, CLAUDIA
	ANDRADE, EDWARD T
	ANDRADE, ERIC
	AUSTIN, JOANN
	AVERY, CHRIS D
	AVILA, JOSE
	BAIRD, DON
	BANKLER, DORENA V
	BELLAMY, WILLIAM R
	BELTRAN, JUAN T
	BENNETT, BRANDY
	BERNAL, SILVIA E
	BOSSERMAN, CHARLES E
	BURKEYBILE, KURTIS L
	BYARS, THEREASA A
	CAMARILLO, LOURDES J
	CARBAJAL, JOSE M
	CARDOZO, ADRIAN D
	CENTENO, ERNESTO
	CESAR, PARRA O
	CHAVEL, ARTURO
	CHAVEZ, RAMON C
	CIBRIAN, ALFREDO
	COLE, STEVE J
	CONRAD, KAREN D
	DANEKE, ROBERT J
	DELAROSA, JUNE D
	DERIO, JESUS
	DOMINGUEZ, ELAIN J
	DOMINGUEZ, ISIDRO H
	DUBOIS, JOE A
	EISEL, PAUL
	ESPINOZA, SAMUEL
	ESQUIBEL, JOE C

PACIFIC ST 2017 (Cont'd)

2727	GARCIA, OSCAR A
	GIBSON, KATHLEEN L
	GOLDEN, PAT L
	GONZALEZ, JUAN
	GONZALEZ, MANUEL V
	GRIFFIN, EILEEN
	GUM, GREG
	HALLIBURTON, NICOLE
	HERNANDEZ, DANIELLE L
	HERNANDEZ, I
	HERNANDEZ, MARIA E
	HERNANDEZ, MONICA
	HERNANDEZ, THOMAS
	HORSFALL, SHIRLEY R
	HYNES, MINKE J
	IKEHARA, NANCY T
	JOHNSON, DANIEL E
	JOHNSON, KRISTY L
	JONES, DARRYL I
	JUAREZ, RASHONDA
	KAFKA, CHARLES C
	KENNEDY, JEAN B
	KORNRUMPF, DANE
	KRELL, LAUREEN K
	KUZO, ANNA K
	LEWELLIN, MATTHEW D
	LOPEZ, ANN M
	LOPEZ, BREEANA
	MAJOURAN, DEWAYNE D
	MARSTON, KURT D
	MARTIN, VENDELA H
	MARTINEZ, AMADOR
	MARTINEZ, ARNULFO
	MARTINEZ, BRAULIO
	MARTINEZ, ELAINE G
	MARTINEZ, TRINIEDAD
	MCADOO, GREGORY
	MEMBRINO, DENNIS L
	MEZA, ANTONIA
	MONARREZ, ADRIAN
	MONDRY, ERIC
	MORA, MAYRA
	MORALES, MARIA
	MUNOZ, MARTIN
	NAVARRO, MICHAEL A
	OLSON, SCOTT P
	OQUENDO, ANTHONY I
	ORTEGA, PATRICIA
	ORTIZ, RAQUEL
	PACIFIC PALMS MOBILE HOME PARK

PACIFIC ST 2017 (Cont'd)

2727	PELTIER, GEORGE D
	PINEDA, JANET
	QUIROZ, JAZMIN
	RAMIREZ, ANA R
	RAMIREZ, ORTEGA R
	RAMIREZ, RUBEN
	RAZO, MIGUEL A
	REICHARDT, MARY L
	RELANO, GLEN R
	REYNA, PHILLIP L
	RIVERA, LAURA A
	ROBY, ELMER G
	ROCHA, RICARDO
	RODEROS, ARMANDO L
	RODRIGUEZ, BALERIA
	RODRIGUEZ, ERNESTO
	RODRIGUEZ, JACINTO
	RODRIGUEZ, PRISCILLA
	RODRIGUEZ, ROBERTO
	RODRIQUEZ, ERNIE
	ROJAS, ULYSES
	RUIZ, JUAN
	SHELTON, RAY D
	SIMPSON, DEBBIE J
	SMITH, LAWRENCE C
	SOTO, FRANK
	SOTO, JOSE
	SOWERS, THOMAS P
	STOKER, DENNIS E
	STURGEON, GRETA
	VASQUEZ, HECTOR A
	VAZQUEZ, PASCUAL
	VIZCARRA, DOMINIC
	VONSYDOW, JOSHUA M
	WALKER, VINCENT J
	WOODGRIFT, CASEY W
	YOUNG, HELEN
	ZURCHER, BETTY L
3173	INZUNZA, STEVE
3183	SMALL, RICHARD L
3189	KUAEA, NEPHI I
3232	ALTERNATIVE LEARNING CENTER
	SAN ANDREAS HIGH SCHOOL
3340	HIGHLAND PACIFIC ELEMENTARY SCHOOL
3734	AVILES, DARLENE A
	AXE, DAVID
	BAKER, LOUIS P
	BARTLETT, CLYDEAN S
	BLANCHARD, ROBERT G
	BROOKS, LARRY D

Target Street	Cross Street	Source
✓	-	EDR Digital Archive

PACIFIC ST 2017 (Cont'd)

3734	COOK, RICHARD T
	CORONA, ISABEL
	CURRY, KAREN R
	CURTIS, GLENN
	DANNER, MICHAEL D
	DAVIS, DIANA
	DEFFENBACH, ROBERT L
	DUKE, LEONARD
	ELLIS, STEVEN J
	FERRIN, ELIZABETH B
	GRAY, GENE A
	GRESS, ALVIN
	HAUBNER, JAMES A
	HAVEY, DANIEL M
	KASCHEWSKI, ELFRIEDE M
	KASSAI, PAMELA L
	LARSON, PAT M
	LIEDAHL, DAVID H
	MARIANI, ELAINE
	MARTINEZ, MARGARET G
	MAY, WILDA B
	MCCARGAR, PAUL W
	MIXON, BEVERLY J
	MONTES, SALVADOR H
	MORALES, CINDY S
	MOSES, MARGIE C
	NEILSEN, THERESA
	PAYNE, KATHLEEN R
	PERRY, PAM J
	PETERSEN, STEVEN M
	REESE, LANCE A
	ROBISON, MARY A
	RUCKS, LORRAINE B
	RUIDERA, JOSE G
	SABATER, WILFREDO
	SCHEUERLE, INGE
	SEALEY, DANIEL J
	SHURTE, STEVEN R
	STEPHENSON, ANNETTE
	STUART, BETTY A
	TERRA ALTA MOBILE HOME ESTATES
	THOMPSON, WALTER
	WARD, STEVE W
	YEAKEL, ARTHUR C
	YNIGUEZ, DAVID

Target Street	Cross Street	Source
-	✓	EDR Digital Archive

VALARIA DR 2017

1404	RAMIREZ, RUBEN J
1415	MITCHELL, WARREN S
1416	RAMIREZ, RUBEN J
1427	MENA, JUAN D
1430	SCHELLENBERGER, KEVIN T
1437	GONZALES, VINCENT E
1442	MEDINA, ALICE A
1449	FAWCETT, NUAN
1456	NGUYEN, YEN V
1461	MORAN, JR
1468	TRISTAN, JOSE R
1473	ALTAMIRANO, JOSE L
1482	DONALDSON, JACK E
1483	CHARLES, FREEMAN
1494	VASQUEZ, JUAN G
1495	SALES, MELECIO D
1504	SEGURA, ANTHONY P
1505	PRINSTEIN, JACK A
1517	BRYANT, JUDY E
1518	MARTINEZ-ANDINO, JAIRO I
1531	RAMIREZ, FRANK A
1534	GARCIA, EDWIN
1595	ADERHOLT, JEANNETT
	CALEY, CHRISTOPHER
	DEXTER, RUBIN
	JACKSON, IESHA
	SEXTON, AKISHA
	WALTERS, KAI
	WILSON, ERINN A
2758	RAMOS, RICHARD
2776	DIAZ, DARLENE
2794	GARCIA, ESTELLA O
2834	DEFALCO, ANTHONY J
2848	KAHN, RONALD N
2864	MARTINEZ, EUGENE L
2878	LINDSLEY, RICHARD H
2894	FORERO, LIZ B
2904	LUJAN, ERIK G
2940	FOGARTY, THOMAS E
2958	MAMORA, ALFRITZ P
2976	CHAVEZ, MICAELA C
2994	HARO, JUAN J
3022	RICKARD, DAVE D
3040	GARCIA, VICTOR
3050	HERNANDEZ, NELSON N
3076	ZERMENO, STEPHEN A
3094	GRIDER, RONALD Q
3115	TORRES, MARTI D
3123	HSIAO, YUN L
3130	KIM, PHOEUNG

VALARIA DR 2017 (Cont'd)

3131	HAYES, ERNEST
3139	GREGORY, LARRY
3147	LIZAMA, REBECCA
3154	HEIDE, DARREL P
3155	GREENWOOD, PRECIOUS A
3162	SOTO, EDGAR M
3163	GARCIA, VINCENT
3170	COUSINS, ROBERT E
3171	BRYANT, RUBIN
3179	RUMPF, DAVID C
3186	UKIRU, ANGELA A
3187	LEGARDA, ELLIE M
3194	JUAREZ, DARIO A
3195	KRYSZEWSKI, DARIUSZ D
6538	NORCROSS, ANTHONY
6545	GUZMAN, ELADIO
6562	BATES, DONALD R
6565	LARA, HERMINIA M
6576	RAMOS, LUCITA D
6577	BIBLE, CASEY
6587	OROZCO, JENNIFER A
6588	LOPEZ, BRIANNA
6660	CURRY, JOSEPH E
6667	ESCOBEDO, A
6668	ENRIQUEZ, PEDRO D
6678	TAKAMATSU, WILLIAM T
6705	ABAD, VICTOR G
6706	MACIAS, CHRISTIAN
6716	SMITH, ERICK
6725	JACKSON, EDWARD E
6726	HERRERA, AMBER N
6735	VALVERDI, MIGUEL A
6738	NELSON, JOAN G
6749	BARRAGAN, JAIME
6750	PEREZ, IGNACIO V
6755	LARA, ADOLFO E
6762	GALLARDO, LINDA G
6763	HERNANDEZ, MIGUEL A
6772	ROMERO, CHAKRIKA
6773	TRUJILLO, CLAUDIA
6785	SPENCER, ROSE M
6786	VILLAPONDO, CARL
7302	GOMEZ, NANCY
	LAIR, GENEVIEVE J
	RAMIREZ, MARIA G
7308	JONES, LACHANECE
	KIMES, TIANI
	PAREDES, JUAN R
	WOODS, ALICIA
7312	LITTLEFIELD, ROSA

VALARIA DR 2017 (Cont'd)

7312	MASTRANZO, F
	NORWOOD, DAVID
	SANCHEZ, PEDRO
	SMITH, CHARLESETTA
	WILKERSON, CYNTHIA
7316	COBB, WILLIAM
	GALLARDO, LETICIA
7322	BEY, KRISTOPHER
7324	DAVIS, LEVOY
7326	BOWMAN, JEANNIE E
7330	FOSTER, CURRY
7332	JONES, KARDELL
7336	SMITH, MARKREESHA
7338	BLAYLOCK, JEREMY J
7342	YOUNG, R
7344	MCLAIN, LINDA
7346	JOHNSON, BRANDON
7352	MCGRAW, ROSETTA
7354	STEED, TRICIA
7355	SERRATO, AUGUSTIN
7356	COLEMAN, LINDA B
7357	MOODY, TYSHAWN
7358	LOWELL, PHILLIP L
7359	HINSHAW, ASHLEY
	JONES, REGINA V
7363	BONILLA, MARIO R
7364	SPRAGUE, DERICK
7365	BUI, VU V
7368	GARTH, OLIVER W
7372	OLUBAJO, VICTOR J
7374	SCALES, CYNTHIA
7376	DUDLESTON, DAVID
7378	GRAY, MARY L
7383	TE, NGUYEN
7385	ACOSTA, FRANCES
7390	AKIN, MARK
7397	CRISOSTOMO, JOSE A
	LOPEZ, ELVA
7403	GRAYSON, TODD J
	HOWARD, JASMINE
7410	SUAREZ, MARIA D
7411	DUNN, DELORES
	THOMAS, VERONICA F
7421	RUIZ, RUBEN R
7429	RUIZ, ARTURO R
7430	GONZALEZ, BRENDA
7436	AGUILAR, SERGIO O
7439	ARAGON, ANGELYNA
7448	DURAN, ARTURO
7449	CONNER, GREG K

Target Street	Cross Street	Source
-	✓	EDR Digital Archive

VALARIA DR 2017 (Cont'd)

7457	ZAMUDIO, J
7458	TRAN, THAI V
7460	TRAN, SON V
7464	NAVARRETE, GUADALUPE
7465	ALVAREZ, ARMANDO
7475	SALGADO, MARIO
7476	BAILEY, DEBORAH L
7482	SAUCEDO, DAVID
7485	MARBAN, SIMON M
7491	DELREAL, SANDRA
	JIMENEZ, GABRIELA
7492	WILSON, JEREMY B
7499	NAQVI, AL A
7500	ALVAREZ, GLADIS
7507	CABANATAN, APOLINARIO C
7508	LITTLEFIELD, DENNIS H
7511	CORDERO, RANDY
7516	JIMENEZ, RAYMOND
	THUR, JOHN
7521	CASTILLO, NANCY
	STICE, DAVID
7526	MALDONADO, VIRGINIA
7534	DRAKE, TIMOTHY E
7535	KING, BOBBY E
7544	BURCHETT, ALEXANDER D
7548	ROSAS, BRIZEYDA
7554	PAISLEY, DOUGLAS E
7564	LERETTE, BRUCE W
7578	COX, JAMES T

Target Street	Cross Street	Source
-	✓	EDR Digital Archive

LYNWOOD WAY 2014

1414	KELLY, BARBARA A
1424	NEGRETE, AUGUSTIN A
1434	SIMANEK, THOMAS I
1444	EDWARDS, JOHN W
1454	MCKIE, CALBERT W
1464	WELCH, ADAM
1474	VENEGAS, MANUEL
1484	OCCUPANT UNKNOWN,
1494	BENITEZ, RAMON
1504	FRANCO, ARTURO
1518	SIRICHAI, CHOWAI J
6563	BRAVIROFF, JUDY A
6564	DAVIS, MATTHEW
6575	COLEMAN, JAMES W
6587	HOLMAN, BRUCE C
6588	GILDO, MANUEL A
6597	GLENN, SANDRA L
6598	RAMIREZ, SERAFIN
6605	HOOD, SHANNON D
6615	SCOTT, HERBERT L
6688	CALDERON, JUAN C
6689	BOOTH, GILBERT W
6705	OCCUPANT UNKNOWN,
6706	UDEGIO, CYNTHEIA
6715	PEREZ, JESUS R
6716	GRAHAM, BUNNY
6725	OCCUPANT UNKNOWN,
6726	DUENAS, PEDRO
6735	ROBLES, RODRIGO
6736	ZINCHUK, RICHARD D
6747	LOPEZ, ANTONIO L
6748	BRANSON, JO M
6755	LIVINGSTON, DAVID T
6756	OCCUPANT UNKNOWN,
6763	MONARREZ, NATIVIDAD
6764	CUEVAS, GUSTAVO A
6771	WHOLF, BERNICE B
6772	ESPITIA, JOE M
6779	PHILLIPS, JEROME A
6788	CREWS, MARIE
6789	VERGADA, RAMON
7300	MARTINEZ, JEANNINE
7323	PACIFIC PRODUCTS & SERVICES
7346	GARIBAY, LORENA
7347	OCCUPANT UNKNOWN,
7352	PEREZ, HECTOR
7355	DODSON, JAY L
7362	OCCUPANT UNKNOWN,
7370	LORIA, GUADALUPE
	OCCUPANT UNKNOWN,

Target Street	Cross Street	Source
-	✓	EDR Digital Archive

LYNWOOD WAY 2014 (Cont'd)

7371	BARAJAS, BERNABE
7378	OCCUPANT UNKNOWN,
7379	BOEN, OSCAR T
	BOWEN DBA OSCAR
7386	TORRES, DENISE C
7387	BLOUNT, ARIELLE M
7391	CARRILLO, MARIA
7394	LEAL, MIGUEL
7401	ALVARADO, MARIBEL
7402	ROJAS, ELISEO
7407	GUZMAN, ODILON G
7408	TAHIR, TREMAZI
7409	MARTINEZ, JOHN S
7414	CAMACHO, MARIO
7421	DOUGLAS, RANDY
7422	URIAS, JULIO C
7430	OCCUPANT UNKNOWN,
7431	OCCUPANT UNKNOWN,
7433	HIETER, DEAN
7435	CHESNUTT, WANETTIA
7436	MARTINEZ, SANDRA
7445	HICKOX, DEAN J
7446	FERNANDEZ, ARMANDO M
7453	FREGOSO, MARIA R
7454	AGUIRRE, RICHARD
7462	ORTEGA, SANTIAGO
7468	MORA, SALVADOR A
7469	GARCIA, TOMAS
7477	BROWN, DIVONTE R
7485	GALLEGOS, SOCORRO
7486	PEDRO, HEREDIA
7492	OCCUPANT UNKNOWN,
7493	SANCHEZ, SANTIAGO B
7499	GONZALEZ, ANTONIO
7500	NILSEN, GARY L
7505	WASHINGTON, JOHN W
7506	OCCUPANT UNKNOWN,
7512	KIDD, ANN R
7513	JOHNSON, EVON
7519	RAMIREZ, TONY
7520	OCCUPANT UNKNOWN,
7528	LAWRENCE, JAMES
7529	GRAY, WADE
7535	OCCUPANT UNKNOWN,
7537	ESTELLA, EVA
7544	OCCUPANT UNKNOWN,

Target Street	Cross Street	Source
✓	-	EDR Digital Archive

PACIFIC ST 2014

2634	DELATORRE, TONY D
2635	CATO, ANTINISHA
	CLARK, LATICIA
	FLORES, DANNY
	GRAY, CURTIS
	HOWARD, DUSTIN
	KING, A
	KNOTT, RACHELLE
	MABSON, BIANCA
	PULLIAM, TERENCE
	WALKER, GREGORY
2644	VALDEZ, CANDELARIO M
2654	LE, LAI
2655	OCCUPANT UNKNOWN,
2657	GARCIA, JUVENTINO M
2665	LOMING, C
2667	HARPS, TERESA A
2670	OCCUPANT UNKNOWN,
2677	LOZANO, ELOY G
2727	ADAMS, DARLENE A
	ALVAREZ, CECELIA C
	ANDRADE, EDWARD T
	ANDRADE, ERIC
	AVILA, JOSE
	BAIRD, SEAN A
	BANKLER, DORENA V
	BELLAMY, WILLIAM R
	BELTRAN, JUAN J
	BENNETT, MARY F
	BERNAL, SILVIA E
	BOSSERMAN, CHARLES E
	BURKEYBILE, KURTIS L
	BURKEYBILE, WILLIAM
	CAIN, JACQUEENE
	CAMARILLO, J L
	CARDOZO, ADRIAN D
	CESAR, PARRA
	CIBRIAN, ALFREDO
	COLE, STEVE J
	CONRAD, KAREN D
	DANEKE, ROBERT J
	DELAROSA, GINA D
	DERIO, JESUS
	DIAZ, ALEXANDRIA M
	DOMINGUEZ, ISIDRO H
	DOMINGUEZ, JUANA S
	DUBOIS, JOE A
	EISEL, JOHN H
	ESQUIBEL, DAVID J
	FIGUEROA, CESAR

PACIFIC ST 2014 (Cont'd)

2727 FLORES, VICTOR M
GARCEZ, ARTHUR
GARCIA, OSCAR A
GIBSON, KATHLEEN L
GLASCOCK, ROBERT L
GOLDEN, PAT L
GONZALEZ, DAVID A
GONZALEZ, JUAN
GRIFFIN, EILEEN
HARRIS, SANDRA L
HERNANDEZ, JAVIER D
HERNANDEZ, MONICA
HORSFALL, SHIRLEY R
HUBERT, JAMES L
HYNES, MINKE J
JOHNSON, DANIEL E
KAFKA, CHARLES C
KENNEDY, JEAN B
KIKO, K
KORNRUMPF, DANE K
KRELL, LAUREEN K
KUZO, ANNA C
LITTREL, EUGENE D
LLAMAS, CESARIO
LOPEZ, ANN M
MAJOURAN, DEWAYNE D
MARSTON, KURT
MARTIN, LENOR
MARTIN, VENDELA H
MARTINEZ, BRAULIO
MARTINEZ, ELAINE G
MCVOY, LINDA L
MELISSA, GUTIERREZ
MEMBRINO, DENNIS L
MEZA, ANTONIA
MONARRES, FELIXNANDO
MONARREZ, ADRIAN
MONARREZ, ANGEL H
MORA, MAYRA
MORALES, MARIA
MOSQUEDA, MA D
MUNOZ, GLORIA A
NAVARRO, MICHAEL A
NOBLES, PHYLLIS S
OCCUPANT UNKNOWN,
OROSCO, CRUZ
PACIFIC PALMS MOBILE HOME PARK
PARRA, CESAR O
PFEFFER, DANA F
QUIROZ, MARISOL

PACIFIC ST 2014 (Cont'd)

2727	RAZO, MIGUEL A
	REICHARDT, MARY L
	ROCHA, YOLANDA
	RODEROS, ARMANDO L
	RODRIGUEZ, CARLOS A
	ROJAS, ULYSES
	RUIZ, EFREN
	SHELTON, RAY D
	SIMPSON, DEBBIE J
	SMITH, LAWRENCE C
	SOWERS, THOMAS P
	STOKER, DENNIS E
	TEVESON, DOROTHY M
	TREJO, VIRGINIA
	TRUJILLO, CHRIS L
	TUESTA, DAVID F
	TYREE, BARBARA J
	VANWAY, GOLDA J
	VASQUEZ, HECTOR A
	VILLAROEL, JUANITA R
	VIZCARRA, DOMINIC
	VONSYDOW, JOSHUA M
	YOUNG, HELEN
	ZURCHER, BETTY L
3173	GALVEZ, VICTOR J
3183	SMALL, KRYSTAL K
3189	KUAEA, NEPHI I
3232	ALTERNATIVE LEARNING CENTER
	SAN ANDREAS HIGH SCHOOL
3340	HIGHLAND PACIFIC ELEMENTARY SCHOOL
3732	FOSTER, MYRTLE
3734	AXE, DAVID
	BAKER, LOUIS P
	BLANCHARD, ROBERT G
	BREWER, JOHN W
	BROOKS, LARRY D
	CLINE, GAIL
	CONSTANT, ELIZABETH R
	COOK, RICHARD T
	CORONA, ISABEL
	CUEN, JUDY A
	CURRY, KAREN
	CURTIS, GLENN
	DELOTE, LEO M
	GRESS, ALVIN
	GRUBBS, WD D
	HAHN, WAVA C
	HAMILTON, BELLE
	HAUBNER, JAMES A
	KASSAI, PAMELA L

Target Street	Cross Street	Source
✓	-	EDR Digital Archive

PACIFIC ST 2014 (Cont'd)

3734	LANG, WESLEY D
	LARSON, PAT M
	MARIANA, LINDA L
	MARIANI, ELAINE
	MARTINEZ, MARGARET G
	MAY, WILDA B
	MCCARGAR, PAUL W
	MENENDEZ, PEGGY S
	MIXON, BEVERLY J
	MONTES, SALVADOR H
	NEILSEN, JOHN R
	NELSEN, JOHN
	OBANNON, SEAN P
	PAYNE, KATHLEEN R
	PERRY, PAM
	PETERSEN, STEVEN M
	RADLEY, GLORIA A
	REYNOLDS, RONALD E
	ROBISON, MARY A
	RUCKS, LORRAINE C
	SABATER, WILFREDO
	SCOTT, VICKY A
	SEALEY, DANIEL J
	SHURTE, STEVEN R
	STEPHENSON, ANNETTE
	STUART, BETTY A
	TAI, WUI
	TERRA ALTA MOBILE HOME ESTATES
	THOMPSON, WALTER
	WARD, STEVE W
	YEAKEL, ARTHUR C
	YNIGUEZ, DAVID

Target Street	Cross Street	Source
-	✓	EDR Digital Archive

VALARIA DR 2014

1404	GUTIERREZ, RAUL E
1415	MITCHELL, WARREN E
1416	RAMIREZ, RUBEN J
1427	MENA, JUAN D
1430	SCHELLENBERGER, FORTUNATA C
1437	GONZALES, VINCENT E
1442	MEDINA, ALICIA A
1449	FAWCETT, RICHARD N
1456	NGUYEN, YEN V
1461	JUSTIS-DAVIS, GLORIA J
1468	TRISTAN, JOSE R
1473	MORAZA, GILBERTO M
1482	SLOAN, ROBERT M
1483	CHARLES, FREMAN L
1495	SALES, MELECIO D
1504	SEGURA, ANTHONY P
1505	PRINSTEIN, JACK A
1517	BRYANT, JUDITH E
1518	ZUCKER, RICHARD R
1531	RAMIREZ, FRANK A
1595	CALEY, GEORGE W
	LOVANO, MARCELO
	NGUYEN, PHUC
	SUMMERALL, GANELLE
	WALTERS, JOSHUA
2750	HERNANDEZ, JOA A
2758	RAMOS, RICHARD
2776	ESPARZA, RICHARD
2794	GARCIA, ESTELLA O
2804	JOHNSON, DALE L
2818	PEREZ, DEBBIE
2834	DEFALCO, ANTHONY J
2848	KAHN, RONALD N
2864	MARTINEZ, EUGENE L
2878	LINDSLEY, RICHARD H
2894	CROSBY, DELON A
2904	LUJAN, ERIK G
2922	OCCUPANT UNKNOWN,
2940	OCCUPANT UNKNOWN,
2958	PETERSON, ROBERT J
2976	LIM, JASON
2994	HARO, JUAN J
3004	MOSEBAY, MARQUEL Z
3022	RICKARD, M D
3040	GARCIA, VICTOR
3050	WATSON, HELGA A
3076	ZERMENO, STEPHEN A
3094	GRIDER, RONALD Q
3115	TORRES, MARTI D
3122	PRAY, MIREYA

VALARIA DR 2014 (Cont'd)

3123	HSIAO, YUN L
3130	HARTSOCK, ERNEST P
3131	HAYES, ERIC E
3138	CLARK, ROBERT M
3139	GREGORY, LARRY
3146	OCCUPANT UNKNOWN,
3147	LIZANA, DELIA
3154	HEIDE, DARREL P
3155	TANG, JOSEPH T
3162	OLSON, MARK S
3163	FERGUSON, KAYE W
3170	OCCUPANT UNKNOWN,
3171	OCCUPANT UNKNOWN,
3178	KNUTSON, RYAN J
3179	RUMPF, DAVID C
3186	OCCUPANT UNKNOWN,
3187	LEGARDA, ELLIE M
3194	JUAREZ, JORGE G
3195	KRYSZEWSKI, DARIUSZ D
6538	FORMWAY, HAROLD
6545	GUZMAN, ELADIO
6550	NOFFSINGER, JOHN B
6562	BATES, DONALD R
6565	LARA, HERMINIA M
6576	RAMOS, LUCITA D
6577	OCCUPANT UNKNOWN,
6587	RODRIGUEZ, RICHARD
6588	SANCHEZ, JOSE Z
6660	MITCHELL, DANIEL
6667	CONTRERAS, MICHAEL P
6668	COVARRUBIAS, JOSE
6678	OCCUPANT UNKNOWN,
6688	ACUNA, JOSE G
6689	FERRELL, JOHN D
6705	ABAD, VICTOR G
6706	MCGOWAN, DALLAS P
6716	LEE, HARRY
6725	BOWSER, DANIEL
6735	VALVERDI, MIGUEL A
6738	NELSON, JOAN G
6749	BARRAGAN, JAIME
6750	PEREZ, XENIA M
6755	OCCUPANT UNKNOWN,
6762	VILLARREAL, JOSE F
6763	ANDRADE, JOSE A
6772	GIL, GILDARDO
6773	TRUJILLO, CLAUDIA
6785	SPENCER, ROSE M
7300	GOODE, ANDREA
7302	CRAWFORD, STACY

VALARIA DR 2014 (Cont'd)

7302	GOMEZ, NANCY
	HARRIS, BRITTANY
	RIVERA, JASMINE S
	SWAYNE, BELTRAN
7308	HERNANDEZ, ALBERT
	KIMES, TIANI
	MCDONALD, LAMAR
7312	SANCHEZ, ALICE
	WATKINS, RICKISHA M
7316	BARBA, NORMA
	FIKE, BRUCE
	GREEN, GLADYS
	HUIZAR, JOSE
	ORTIZ, VICTORIA
7320	CALVO, PAUL
7322	MACIAS, STEPHANIE A
	THOMPSON, LUCRETIA M
7324	EWELL, DUDLEY
7326	BOWMAN, JEANNIE E
	KNIGHT, DANNY
7330	FOSTER, SHAVON
	THORNTON, URSLA
7332	JONES, KARDELL
7334	SMITH, T
	VASQUEZ, ELENA
7340	SANDOZ, PEGGY J
7342	GARDNER, SIMONE
	IRVING, KATRINA
	YOUNG, R
7344	MUNNERLYN, JAMES
7346	VO, LILLIAN
7348	KHALIL, JAMAL
	NORRIS, SCOTT
7352	PULLIAM, KENDALL
7353	SERRATO, AUGUSTIN
7354	GOMEZ, SOCORRO
	HERNANDEZ, VANESSA
	PATTERSON, CHRISTINA A
7355	OCCUPANT UNKNOWN,
7357	MANSON, CHARLIE C
7358	GOYTIA, STEVE
	SHORES, BERNICK
7359	HINSHAW, ASHLEY
	OCCUPANT UNKNOWN,
7362	FITZPATRICK, JESSE
	VALDEZ, TERRIE
7363	BONILLA, MARIO R
7365	BUI, VU V
7366	DURAN, SUSIE
	FRANKLIN, TASSANDRA

VALARIA DR 2014 (Cont'd)

7366	TAYLOR, ERICA
7367	BUI, KINH
	NGUYEN, SINH A
7368	MARTINEZ, L
	MULARSKI, GARY
7369	OCCUPANT UNKNOWN,
7370	PAOLAO, KILISIMASI
	PAOPAO, LAY
7372	LOWELL, PHILLIP
	RUNNELL, MERCEDES
7374	GANT, DOMINIQUE
	JONES, ANTHONY
	RUNNELL, MERCEDES
	SCALES, CYNTHIA
7376	HERNANDEZ, KARI
7378	BURNEY, BEVERLLY A
	CARTER, MARY L
	CARTER-GRAY, MARY L
	COPETILLO, K
	EVELYN, RAYMOND
	JONES, KARDELL
7381	OCCUPANT UNKNOWN,
7383	TE, NGUYEN
7385	ACOSTA, FRANCES
7390	MENJIVAR, MARTHA
7397	ANDRADE, NORMA
	CRISOSTOMO, JOSE A
	LOPEZ, ELVA
7398	INDA, ONOFRE M
7403	MELGOZA, ANTONIO A
	OCCUPANT UNKNOWN,
7410	GRANADOS, ZENAIDO
7411	OCCUPANT UNKNOWN,
	THOMAS, VERONICA F
7420	GLEASON, NEVA C
7421	TEMPLOS, GABRIELA
7429	MARTINEZ, ARTURO R
7430	GONZALEZ, BRENDA
7436	AGUILAR, SERGIO O
7439	HENRIQUEZ, ROSA M
7448	RAMOS, ARNOLDO
7449	OCCUPANT UNKNOWN,
7457	ZAMUDIO, J
7458	OCCUPANT UNKNOWN,
7460	TRAN, HEN T
7464	DELEON, COLLEEN A
7465	ALVAREZ, ARMANDO
7475	OTZOY, GUSTAVO A
7476	BAILEY, DEBORAH L
7482	SAUCEDO, DAVID

Target Street	Cross Street	Source
-	✓	EDR Digital Archive

VALARIA DR 2014 (Cont'd)

7485	MARBAN, SIMON M
7491	CORREA, LUPE
	MENA, JOSE G
	PARILLA, DESIDER
	PARRILLA, DESIDERIO
	RIBEIRO, PETER
	TORRES, ADRIANA
7492	WILSON, DENNIS D
7499	NAQVI, AL A
7500	ALVAREZ, GLADIS
7507	CABANATAN, APOLINARIO C
7508	LITTLEFIELD, DENNIS H
7511	PALMER, MARTY C
7516	OCCUPANT UNKNOWN,
	ORTEGA, ANDRES P
	THUR, JOHN
7521	AGUAYO, MARICELA
	OCCUPANT UNKNOWN,
7526	MARTINEZ, JAMYA
	OCCUPANT UNKNOWN,
7534	DRAKE, TIMOTHY E
7535	KING, BOBBY E
7544	PADILLA, MIGUEL A
7548	ROSAS, BRIZEYDA
7554	PAISLEY, DOUGLAS E
7564	LERETE, BRUCE W
7569	OCCUPANT UNKNOWN,
7577	OCCUPANT UNKNOWN,
7578	SCHARDEIN, STEVEN M

Target Street	Cross Street	Source
-	✓	EDR Digital Archive

LYNWOOD WAY 2010

1401	RIVERA, CARMEN
1414	VIRGLE, FLOYD
1424	NEGRETE, AUGUSTIN A
1434	SIMANEK, THOMAS I
1444	EDWARDS, JOHN W
1454	HAMILTON, JUSTIN L
1464	WELCH, ADAM
1474	OCCUPANT UNKNOWN,
1484	BARAJAS, LUCY M
1504	FRANCO, ARTURO
1518	OCCUPANT UNKNOWN,
6516	CHAVEZ, MANUEL F
6564	DAVIS, ANGELA
6575	COLEMAN, JAMES W
6587	HOLMAN, BRUCE C
6588	GILDO, MANUEL A
6597	GLENN, SANDRA L
6598	DIAZ, MIGUEL P
6605	HERNANDEZ, MANUEL
	KIM, SONIA
6615	LAM, PENG
6688	CALDERON, JUAN C
6689	RODRIGUEZ, GUILLERMO G
6705	PENA, TERESA
6706	UDEOII, CYNTHIA
6715	OCCUPANT UNKNOWN,
6716	GRAHAM, BUNNY
6725	VILLANUEVA, ELIZABETH
6726	OCCUPANT UNKNOWN,
6735	GARCIA, ALFREDO
6747	GONZALES, ANTONIO
6748	BRANSON, JO M
6755	LIVINGSTON, DAVID T
6756	OCCUPANT UNKNOWN,
6763	DIAZ, MARCO T
6764	CUEVAS, GUSTAVO A
6771	VIGIL, JOSE
6772	ESPITIA, JOE M
6779	PHILLIPS, JEROME L
6788	PASQUINI, STEVE
6789	CARRANZA, ROSA
7300	MARTINEZ, JEANNINE
7323	PACIFIC PRODUCTS & SVC
7347	OCCUPANT UNKNOWN,
7352	OCCUPANT UNKNOWN,
7355	DODSON, JAY L
7362	ROBLES, LUIS M
7370	LORIA, GUADALUPE
	OCCUPANT UNKNOWN,
7371	BARAJAS, BERNABE

Target Street	Cross Street	Source
-	✓	EDR Digital Archive

LYNWOOD WAY 2010 (Cont'd)

7378	ESQUIVEL, RAYMUNDO
7379	BOEN, OSCAR T
7386	SUAREZ, SERAFIN
7387	OCCUPANT UNKNOWN,
7391	AKE, MARIA A
7401	ODELL, DANA
7407	GUZMAN, NOE
7408	TREMAZI, MUTAHIR A
7409	MARTINEZ, JOHN S
7414	DUKE, LEONARD
7421	DOUGLAS, RANDY
7422	URIAS, JULIO C
7430	URIBE, ANTONIO
7431	OCCUPANT UNKNOWN,
7433	SADERGASKI, DOREEN
7435	SADERGASKI, CAROLINE
7436	OCCUPANT UNKNOWN,
7437	SPRADO, NAIDA J
7445	HICKOX, DEAN J
7453	MENLEY, STEPHANIE R
7454	AGUIRRE, RICHARD
7461	VEGA, EFRAIN
7462	GAMBOA, MARIA
7469	GARCIA, TOMAS
7485	HOSEIN, GRANT A
7486	VELAZCO, ARACELI
7492	NILSEN, PAUL A
7493	SANCHEZ, SANTIAGO B
7499	CERVACIO, JOSE L
7500	NILSEN, GARY L
7512	KIDD, ANN
7513	ACOSTA, JOSE L
7519	RAMIREZ, DAVID C
7521	TEJAN, AHMAD
7527	GARRETT, CHERIEE A
	RAMIREZ, OLEGARIO
7528	LAWRENCE, JAMES
7529	GRAY, TASHAWN
7532	PEREZ, HECTOR M
7533	GARCIA, MARIA
7535	OCCUPANT UNKNOWN,
7537	ESTELLA, EVA
7544	OCCUPANT UNKNOWN,

Target Street	Cross Street	Source
✓	-	EDR Digital Archive

PACIFIC ST 2010

2626	BANNER ELEMENTARY SCHOOL
2634	VILLA, CECILIA A
2635	GOODMAN, DEMETRIUS
	HOWARD, SHELLEY R
	JONES, BIANCA
	MABSON, BIANCA
	NUNEZ, SANDRA
	PARSONS, LAUREN
	ROSS, TAWANNA
2644	OCCUPANT UNKNOWN,
2646	VANDENEKART, A V
2655	OCCUPANT UNKNOWN,
2657	GARCIA, JUVENTINO M
2665	LOMING, C
2667	OCCUPANT UNKNOWN,
2670	OCCUPANT UNKNOWN,
2677	LOZANO, ELOY G
2721	TRUEBA, STEPHANIE
2727	ACCURATE CERAMIC TILE AT MRBL
	ANDRADE, JOHN E
	BANKLER, DORENA V
	BELTRAN, JUAN J
	BENITES, FRANCISCA
	BROWN, MIKE
	BURKEYBILE, WILLIAM K
	CAIN, JACQUEENE
	CAMPBELL, M
	CARDOZO, MARIA
	CHARLTON, ALFRED G
	CIBRIAN, ALFREDO
	COLE, ELIZABETH A
	CONRAD, EDWINA J
	COX, GARET T
	CRISS, STANLEY C
	DANEKE, ROBERT J
	DEAVERS, JOANN D
	DEJARANO, HILARIA
	DEL, RIO
	DELRIO, JESUS
	DERIO, JESUS
	DIXON, ROCHELLE
	DOMINGUEZ, CESAR
	DOMINGUEZ, ISIDRO H
	DUBOIS, JOE A
	EISEL, JOHN H
	ENOS, TARA
	ESQUIBEL, ABRAN S
	FIGUERORA, DOMINGUEZ B
	GARCIA, LUIS
	GIBSON, KATHLEEN L

PACIFIC ST 2010 (Cont'd)

2727 GLASCOCK, ROBERT L
GOFORTH, LAWRENCE F
GOLDEN, LAWRENCE E
HARRIS, SANDRA L
HARTE, LEEANN
HERNANDEZ, TERES R
HOLMAN, BRUCE C
HORSFALL, SHIRLEY R
JOHNSON, ALLAN S
KAFKA, CHARLES C
KASSAI, KARL J
KENNEDY, JEAN B
KIKO, K
KRAUS, MONA L
LEE, K
LINEAR SPEED DIV
LITTREL, EUGENE D
MAGDALENO, RAFAEL
MAJOURAN, DEWAYNE D
MARTINEZ, JOSE
MCGINNIS, LORI
MEMBRINO, LAWRENCE
MEYERS, STEPHANIE M
MEZA, ANTONIA
MONARREZ, ANGEL H
MONDRY, BRIAN
MUNOS, GLORIA A
OQUENDO, ANTHONY I
OROSCO, CRUZ
OSBORN, GLENN E
OSNAYA, RAFAEL O
PACIFIC PALMS MOBILE HOME PARK
PARRIS, AIMEE
PELTIER, GEORGE D
PENA, JAMES
PENRICE, NIARE
PFEFFER, DANA F
PHILLIPS, FRANKIE M
PRECIADO, ERMINO
QUINONES, MARCO A
QUIROZ, MARISOL
RAMIREZ, ANA R
RAMIREZ, RUBEN
REEDER, NELFA B
REICHARDT, MARY L
RELANO, GLENN R
REYES, LUZ M
REYES, RAQUEL
REYNA, PHILLIP L
RIVERA, LAURA A

PACIFIC ST 2010 (Cont'd)

2727	ROBINSON, TONI
	ROCHA, SERGIO
	RODRIGUEZ, JACINTO
	ROJAS, ULYSES
	SAMANIEGO, LIZET
	SHELTON, RAY D
	SIMPSON, DEBBIE
	SMITH, LAWRENCE C
	SOWERS, THOMAS P
	STITH, THOMASENA P
	STOKER, DENNIS E
	STRUXNESS, DELORES M
	TENPEN, MCCAA
	TEVESON, LESLEY
	THOMPSON, LISEL
	TREJO, VIRGINIA
	TRUJILLO, ALEX D
	TYREE, BARBARA J
	VANWAY, GOLDA J
	VIGIL, WILLIAM
	VILLAROEL, JUANITA R
	VONSYDOW, ADAM K
	YOUNG, H
	YOUNGE, ZENCHAL M
	ZURCHER, BETTY L
3173	MARQUEZ FAMILY CHILDCARE
	MCKINNEY, NYRON
3183	SMALL, RICHARD L
3189	KUAEA, JACK V
3232	SAN ANDREAS HIGH SCHOOL
3340	HIGHLAND PACIFIC ELEMENTARY
3732	FOSTER, MYRTLE
3734	AXE, LEONA M
	BLANCHARD, MICHAEL C
	BROOKS, LARRY D
	BUCHAN, BARBARA J
	COLLINS, TONI F
	CONSTANT, ELIZABETH R
	COOK, RICHARD T
	CROTEAU, CHRISTINE M
	DANNER, MICHAEL D
	DIFFEE, ELLA M
	DOMINGUEZ, PAULA
	FIORITO, DON P
	FLORIAN, LAURA J
	GIPSON, JAYLENE C
	GRESS, ALVIN
	GRUBBS, WD D
	HAMILTON, ELENA P
	HAUBNER, JAMES A

Target Street	Cross Street	Source
✓	-	EDR Digital Archive

PACIFIC ST 2010 (Cont'd)

3734	HERZOG, PHILENA J
	HOSKINS, FRED J
	MARIANI, ELAINE
	MARTIN, BARBARA L
	MARTINEZ, DANA M
	MCCARGAR, PAUL W
	MENENDEZ, PEGGY S
	MIXON, BEVERLY
	MONTES, SALVADOR H
	MOSES, C
	PERRY, PAM
	PETERSEN, NORMA F
	PURTLE, MICHAEL
	RADLEY, GLORIA A
	RANSES, ADORACION I
	REYNOLDS, WANDA E
	ROBISON, MARY A
	ROLAND, B P
	RUCKS, WILLIAM
	SANFORD, M J
	SCOTT, VICKY A
	SEALEY, DAN J
	SHURTE, JOAN
	STUART, BETTY A
	TAI, WUI
	TERHUNE, CHARLES R
	TERRA ALTA MOBILE HOME ESTATES
	THOMPSON, ROBERT
	WARD, STEVE
	YEAKEL, ARTHUR C

Target Street	Cross Street	Source
-	✓	EDR Digital Archive

VALARIA DR 2010

1404	GUTIERREZ, RAUL E
1415	MITCHELL, WARREN E
1416	RAMIREZ, RUBEN J
1421	DUARTE, GUADALUPE
1427	MENA, JUAN D
1430	SCHELLENBERGER, WILLIAM C
1436	BAKER, JOANNE Y
1437	GONZALES, VINCENT E
1442	MEDINA, LUIS J
1449	FAWCETT, RICHARD N
1456	NGUYEN, YEN
1461	MORAN, MARIO A
1468	DELGADO, LAURA
1473	ALVARADO, JOSE A
1482	SLOAN, ROBERT M
1483	OCCUPANT UNKNOWN,
1494	DIAZ, SALVADOR A
1495	WADLEIGH, LEVI
1504	SEGURA, ANTHONY P
1505	PRINSTEIN, JACK A
1517	BRYANT, JUDITH E
1518	ZUCKER, RICHARD R
1531	RAMIREZ, FRANK A
1534	GARCIA, OMAR
1595	NGUYEN, PHUC
	PIERCE, JOHN Z
	RIOS, Z
	SESAY, ABRAHAN
	SMITH, ALLEYAH
	WALTERS, PATRICK
2750	HERNANDEZ, JOA A
2758	RAMOS, RICHARD
2776	ESPARZA, RICHARD
2794	GARCIA, ESTELLA O
2804	JOHNSON, DALE L
2818	BELEY, MONIQUE
2834	NELSON, ELIJAH E
2848	KAHN, RONALD N
2864	MARTINEZ, EUGENE L
2878	LINDSLEY, RICHARD H
2894	URTUBEES, KEITH D
2904	OCCUPANT UNKNOWN,
2922	OCCUPANT UNKNOWN,
2940	FOGARTY, THOMAS E
2958	ROCA, GUADALUPE
2976	GREEN, JOHN T
2994	ROCA, GUADALUPE
3004	MOSEBAY, MARQUEL Z
3022	RICKARD, DAVE
3040	GARCIA, VICTOR

VALARIA DR 2010 (Cont'd)

3050	WATSON, HELGA A
3076	ZERMENO, STEPHEN A
3094	GRIDER, RONALD Q
3115	TORRES, MARTI D
3122	ESPINOZA, MIREYA
3123	CACERES, MAGGIE
3130	HARTSOCK, ERNEST P
3131	HAYES, ERIC E
3138	CLARK, ROBERT M
3139	GREGORY, LARRY
3146	OCCUPANT UNKNOWN,
3147	LIZAMA, REBECCA
3154	HEIDE, DARREL P
3155	GARCIA, JOHNNY S
3162	KELLY, DAVID
	ROBERT KLEITZ BOOKKEEPINGTAX
3163	FERGUSON, KAYE W
3170	OCCUPANT UNKNOWN,
3171	MYERS, WILLIAM E
3178	KNUTSON, RYAN J
3179	RUMPF, DAVID C
3186	UKIRU, ANGELA A
3187	LEGARDA, EILEEN
3194	JUAREZ, JORGE G
3195	OCCUPANT UNKNOWN,
6538	FORMWAY, VERLA H
6545	GUZMAN, ELADIO
6550	NOFFSINGER, JOHN B
6562	BATES, DONALD R
6565	LARA, HERMINIA M
6576	ARRIAGA, JOSE L
6577	OSUNA, PATRICIA
6587	OCCUPANT UNKNOWN,
6588	WALKER, GOLDIE C
6660	ALVARADO, JESUS A
6667	CONTRERAS, MICHAEL P
6668	HERNANDEZ, JOSE H
6678	TAKAMATSU, WILLIAM G
6688	ROBINSON, VIVIEN D
6689	FERRELL, JONATHAN C
6705	ABAD, VICTOR G
6706	MCGOWAN, DALLAS P
6715	SEIFERT, JOAN K
6716	SMITH, YOLANDA D
6725	BOWSER, DANIEL
6726	CASIAN, JOSE L
6735	VARO, MARIO A
6738	NELSON, DALE
6749	SANCHEZ, JAIME B
6750	PEREZ, IGNACIO V

VALARIA DR 2010 (Cont'd)

6755	LARA, ADOLFO E
6762	VILLARREAL, JOSE F
6763	ANDRADE, JOSE A
6772	GIL, GILDARDO
6773	TRUJILLO, XOCHILT
6785	SPENCER, JEFFRY G
6786	JIMENEZ, JUAN
7302	CIFUENTES, DONALDO G
	DELMONTE, JEANNINE
	WILLINGHAM, NAKIA
7308	HAMILTON, K
	MEADORS, K
7312	DUENAS, OBDULIA
	GRANT, CORNILIUS V
	OLGE, NEVA
7316	BARBA, NORMA
	CASTILLO, JUAN C
	FIKE, TERESA
	GREEN, GLADYS
	GUZMAN, ARTURO S
	ROBERTS, ASIMLIN
7320	CALVO, PAUL
	LUGO, TRANQUILINO
	PARK VALARIA APARTMENTS
7322	MACIAS, STEPHANIE A
7324	ARAGON, CAROLYN
7326	CASTANEDA, MICAELA
	DUNCAN, PEARL S
	KNIGHT, DANNY
	SAHAGUN, RICHARD
7328	OCCUPANT UNKNOWN,
7330	HERNANDEZ, ALBERT
	RAMIREZ, RAYMOND
	THORNTON, URSLA
7332	BANUELOS, BLANCA
	BAUTISTA, ELISA
	DELGADO, ELVA
	JONES, KARDELL
	SMITH, CHERYL
	TAYLOR, SHAWNIKI
7334	BROWN, V
	GALINDO, SHERRI
	VASQUEZ, ELENA
7336	JACKSON, OTIS R
7340	BARRAGAN, MICHAEL
	CURIEL, ANABELLA C
	FAVELA, TERE
	TITUS, DOUGLAS
	WILLIS, BRIANNA
	ZALDIVAR, THERESA

Target Street	Cross Street	Source
-	✓	EDR Digital Archive

VALARIA DR 2010 (Cont'd)

7342	GARDNER, SIMONE
7344	PRICE, MIKE W
	ROSALEZ, VICTOR
7346	GALAPAGO, L
	JOHNSON, ROBYN
	MENDOZA, PIEDAD L
7348	LOZANO, ANTHONY
	NORRIS, SCOTT
7350	FALCONER, LADEJA
	MOSS, EDDY
	SEAFUS, ABUCE
	SNOWDEN, JACQUI
	YEPEZ, R
7352	CANADY, ROSALIE
	SANDERS, JACOB
	SMITH, CHARMAINE
7353	OCCUPANT UNKNOWN,
7354	GOMEZ, SOCORRO
	HERNANDEZ, VANESSA
	STEED, TRICIA
7355	HAMILTON, RICHARD
7356	OCCUPANT UNKNOWN,
7357	ELLIS, GERALDINE D
7358	GUTIERREZ, ELIAS
7359	OCCUPANT UNKNOWN,
7360	MACIAS, ARELI
7362	CONCEPCEON, R
	GLEASON, NEVA C
	VALDEZ, TERRIE
7364	UNDWE, JENNIFER
	WILLIAMS, TIFFANY
7365	BUI, VU V
7366	WANER, TATIANA
7367	NGUYEN, DUNG
7368	MAKI, CURTIS E
	WILLIAMS, ANTHONY
7369	NGUYEN, JOHN
7370	LOVING, KECIA
	PAOLAO, KILISIMASI
	PAOPAO, LAY
7372	GOYTIA, STEVE
	HERNANDEZ, RAMON S
	LOWELL, PHILLIP
7374	TAYLOR, KATHERINE
7376	BROWN, TORRIE
	HERNANDEZ, KARI
7378	COPETILLO, K
	JONES, KARDELL
	OTELE, VICTORIA
7381	DRISKILL, LATRISHA

VALARIA DR 2010 (Cont'd)

7383	OCCUPANT UNKNOWN,
7385	HODGES, RICHARD F
7387	MURRAY, VICTOR A
7390	MENJIVAR, MARTHA
7397	ANDRADE, NORMA
	CRISOSTOMO, JOSE A
7398	INDA, ONOFRE M
7403	MELGOZA, ANTONIO A
7410	GARCIA, SORAYA G
7411	WALKER, DANIEL
7420	OCCUPANT UNKNOWN,
7421	PRADO, MARCO
7429	RUIZ, ARTURO M
7430	GONZALEZ, BRENDA
7436	HOLDEN, JASON T
7439	HENRIQUEZ, ROSA M
7448	VILLAREAL, ANA M
7449	OCCUPANT UNKNOWN,
7457	ZAMUDIO, J
7460	TRAN, HEN T
7464	DELEON, VINCENT
7475	OTZOY, GUSTAVO A
7476	PONCE, ANDRIANA
7482	SAUCEDO, PAULINO
7485	BENITEZ, ADOLFO
7491	MENA, JOSE G
7492	WILSON, CRYSTAL
7499	NAQVI, AL A
7500	ALVAREZ, GLADIS
7507	MALOTTE, JOE
7508	LITTLEFIELD, DENNIS H
7511	MILLS, EULA
7516	AGUILAR, JENNIFER J
	HICKMAN, KIMBERLY A
	SANCHEZ, BRINDA
	WOOTEN, ANGEL
7521	BROWN, JAMES
	OCCUPANT UNKNOWN,
	PLANCARTE, MARIA E
7526	OCCUPANT UNKNOWN,
	STOUVENEL, JANA
7534	DRAKE, TIMOTHY E
7535	KING, BOBBY E
7544	PADILLA, MIGUEL A
7548	ROSAS, BRIZEYDA
7554	PAISLEY, MARLENE V
7564	CONTRERAS, LUISA
7569	MACIAS, RONALD
7577	OCCUPANT UNKNOWN,
7578	SCHARDEIN, STEVEN M

Target Street	Cross Street	Source
-	✓	EDR Digital Archive

LYNWOOD WAY 2005

1414	KELLY, DALE J
1424	NEGRETE, AUGUSTIN A
1434	SIMANEK, THOMAS I
1444	EDWARDS, JOHN W
1454	HAMILTON, LAWRENCE A
1474	PITTS, LARRY L
1484	BARAJAS, DANIEL
1494	NEGRETE, ENRIQUE O
1504	MESA, DAVID J
1518	CHIMPALI, VILAILUGSANA A
6563	OCCUPANT UNKNOWN,
6564	DAVIS, LUCILLE V
6575	COLEMAN, JAMES W
6576	CHAVEZ, MANUEL F
6587	HOLMAN, BRUCE C
6588	GILDO, MANUEL A
6597	GLENN, SANDRA L
6598	DIAZ, MIGUEL P
6605	DOUGHERTY, DIANA
6615	SOLIS, TOMMY F
6688	CALDERON, JUAN C
6689	DELGADILLO, DONATO C
6705	OCCUPANT UNKNOWN,
6706	DAVIS, PAULA
6715	GONZALEZ, EDGAR R
6716	GRAHAM, BUNNY
6725	CUEVAS, CARLOS
6726	SEIFERT, JORJEANNE
6735	GARCIA, ALFREDO
6736	ZINCHUK, RICHARD D
6747	GONZALES, BRIDGETT L
6748	BRANSON, JO M
6755	LIVINGSTON, DAVID T
6756	HOLM, SARAH K
6763	DIAZ, MARCO T
6764	CUEVAS, GUSTAVO A
6771	DAUGHERTY, WILLIAM F
6772	ESPITIA, JOE M
6779	PHILLIPS, JEROME L
6788	PASQUINI, STEVE
6789	BECKLEY, JERRY L
7300	MARTINEZ, JEANNINE
7323	PACIFIC PRODUCTS & SERVICE
7347	RODRIGUEZ, JOSE A
7352	PEREZ, HECTOR M
7355	DODSON, JAY L
7362	NELSON, MELVIN W
7363	HICKMAN, JAMES C
7370	GARIBAY, MARTHA A
	OCCUPANT UNKNOWN,

Target Street	Cross Street	Source
-	✓	EDR Digital Archive

LYNWOOD WAY 2005 (Cont'd)

7371	BARAJAS, ALBERTO
7378	LEON, JESUS S
7379	BOWEN, OSCAR
7386	CUEVAS, RAFAEL A
7391	MADRIGAL, BERTHA
7402	FIGUEROA, ERNESTO
7407	GUZMAN, NOE
	RIOS, LISANDRO D
7408	TREMAZI TAHIR SULTAN
	TREMAZI, TAHIR S
7409	MARTINEZ, JOHN S
7414	CAMACHO, MARIO
7421	DOUGLAS, RANDY
7422	URIAS, JULIO C
7430	FRANCO, ANTONIO
7431	OCCUPANT UNKNOWN,
7433	MARINEAU, ALFREDA
7436	HERNDON, JERRY
7437	SPRADO, NAIDA J
7445	HICKOX, DEAN J
7453	MENLEY, STEPHANIE R
7454	AGUIRRE, RICHARD
7468	OCCUPANT UNKNOWN,
7469	OCCUPANT UNKNOWN,
7477	MCINTOSH, DEBBIE R
7485	HOSEIN, GRANT
7486	FARIAS, AMPARO
7492	NILSEN, PAUL A
7493	SANCHEZ, SANTIAGO B
7499	GONZALEZ, ANTONIO
7500	OCCUPANT UNKNOWN,
7505	OCCUPANT UNKNOWN,
7506	SHEARING, MARY
7512	KIDD, RICHARD
7513	CASTELLANOS, MARCO T
7521	TEJAN, AHMAD
7527	AGHADI, CHUMA
	GARRETT, CHERIEE
	GRIFFIN, DEBBIE
	WILLIAMS, CORNELIUS
7528	LOPEZ, JUAN
7529	CHAMBLISS, TENEKA
7533	HUTCHINSON, RUBY R

Target Street	Cross Street	Source
✓	-	EDR Digital Archive

PACIFIC ST 2005

2626	BANNER ELEMENTARY
	BANNER ELEMENTARY SCHOOL
	OCCUPANT UNKNOWN,
2634	VILLA, CECILIA A
2635	BADER, SHAWN
	CASTANOS, YVETTE P
	CLARK, CINDY D
	DONALDSON, ERIC
	GAGE, THOMAS
	GERNUX, CHRISTINA
	HOWARD, JUDITH A
	HUTCHERSON, TIESHA
	JACKSON, STARRESA R
	MISFORTUNE ENTERPRISES
	RENO, KATHRYN N
	ROBINSON, AYANNA
2644	OCCUPANT UNKNOWN,
2655	OCCUPANT UNKNOWN,
2657	GARCIA, JUVENTINO M
2665	LOMING, C
2670	PARRA, ALBERTO
2677	LOZANO, ELOY G
2727	ACCURATE CERAMIC TILE MARBLE
	ADAMS, D
	AGUILAR, KAREN L
	BANKLER, DORENA V
	BENITES, FRANCISCA
	BENNETT, RONALD F
	BOGER, JUNE
	BROWN, MIKE
	BURKEYBILE, KURTIS L
	BURKEYBILE, WILLIAM K
	CAIN, JACQUEENE
	CAMPBELL, NADINE J
	CARDOZO, ADRIAN
	CHARLTON, ALFRED G
	CIBRIAN, ALFREDO
	COLE, ELIZABETH A
	CONRAD, EDWINA
	COOPER, THEODORA
	COUNTS, DEBORAH R
	DANEKE, ROBERT J
	DELACRUZ, MARIA
	DELAROSA, GINA D
	DELONG, JONATHON F
	DELRIO, J
	DITTO, CHRIS L
	DIXON, SHELLI
	DODD, BERT W
	DOMINGUEZ, ISIDRO

PACIFIC ST 2005 (Cont'd)

2727 DUBOIS, JOE A
ENCHANTED FOREST FRAMERS
ESQUIBEL, ABRAN S
EVERYTHING ZEN
FIGUEROA, CESAR
FOLLETT, BEVERLY C
FUENTES, JOHN L
FULLER, WESLEY A
GIBSON, KATHLEEN L
GOFORTH, LAWRENCE F
GOLDEN, LARRY E
GONDEK, RONALD S
GRAY, SUSAN C
GROEZINGER, SYLVIA M
HALL, VENDELA H
HARRING, KIMBERLY A
HERNANDEZ, SALOME
HERNANDEZ, TERESA
HORSFALL, LONNIE L
JOHNSON, ALLAN S
JOHNSON, KRISTY L
KAFKA, CHARLES C
KELLY, LISA R
KENNEDY, JEAN B
KIKO, K
KORNRUMPF, MYRTIS L
KRAGNES, DAN A
KRELL, LAUREEN K
KUZO, MICHAEL O
LEE, DAYNA K
LEVER, ELIZABETH A
LINNELL, DAVID R
LITTREL, EUGENE D
LOZA, CARLOTA
MARYS HO LEANING
MCVOY, LINDA L
MENKVELD, DONNA J
MEYERS, STEPHANIE M
MONARREZ, ANGEL
MUNOS, GLORIA A
NORVELL, MYRA K
OQUENDO, LORETTA
OROSCO, CRUZ
ORTEGA, JOSE
OSBORN, GLENN E
OSNAYA, RAFAEL E
PACIFIC PALMS MOBILE HOME PARK
PATTAMA IMPORT / EXPORT
PENUNURI, PETER
PLESE, MATT J

PACIFIC ST 2005 (Cont'd)

2727	REEDER, NELFA
	REICHARDT, MARY
	RELANO, MARLOWE
	RIGGS, VIOLA M
	RIVERA, GRACIELA
	ROBINSON, WILLIAMS F
	RODRIGUEZ, CARLOS
	RODRIGUEZ, MARIA M
	RODRIGUEZ, SILVERTER
	ROLOSON, ELIZABETH A
	RUACHO, NORMA
	SEPULVEDA, MIGUEL
	SHELTON, RAY D
	SMITH, MARIAN
	STOKER, DENNIS E
	STRUXNESS, DELORES M
	TEVESON, LESLEY
	TISUE, KIM A
	TLC NEW HOME CONSTRUCTION
	TORRES, BENJAMIN
	TRAUFLER, JOHN C
	TRAUSLER, MICHAEL C
	TYREE, BARBARA J
	VIGIL, WILLIAM
	WEST, MARVIN W
	ZURCHER, BETTY
3173	ZELAYA, NELSON
3183	SMALL, RICHARD L
3189	KUAEA, JACK F
3232	SAN BRNRDN CITY UNIFIED SCHOOL DISTR
3340	HIGHLAND PACIFIC
3734	BAKER, MILDRED M
	BLANCHARD, MICHAEL C
	BROOKS & ASSOCIATES
	BROOKS, LARRY D
	COLLINS, TONI F
	CONSTANT, ELIZABETH R
	COPENHAVER, MAURICE J
	CROTEAU, CHRISTINE M
	DIXON, ADELINE
	DOMINGUEZ, PAULA
	FIORITO, DON P
	GINTER, WILDA B
	GIPSON, JAYLENE C
	GRUBBS, WD D
	HAUBNER, JAMES A
	HOSKINS, FRED J
	J & B EQUIPMENT CO
	JANUSCHESKI, WILLIAM
	JONES, V

Target Street	Cross Street	Source
✓	-	EDR Digital Archive

PACIFIC ST 2005 (Cont'd)

3734	JTB EQUIPMENT CO
	KNERR, MYRON E
	LARSON, PAT M
	MALLORY, ELIZABETH E
	MARIANI, ELAINE
	MARTIN, GEORGE B
	MAY, WILDA B
	MCCARGAR, PAUL W
	MENENDEZ, PEGGY S
	NORTHCUTT, CAROL A
	OHARA, ALAN
	PETERSON, ROLAND
	RADLEY, GLORIA A
	RISTE, DENNIS E
	ROLAND, B P
	RUCKS, WILLIAM
	SANFORD, M J
	STAMPS, FAWN
	STUART, BETTY A
	SUMMERS, WILLIAM
	TAI, WUI
	TERHUNE, CHARLES R
	TERRA ALTA MOBILE HOME ESTATES
	THOMPSON, CLIVE D
	WESCOTT, STEPHEN L
	WINCEL, DENNIS
4044	IMAGE NETWORK

Target Street	Cross Street	Source
-	✓	EDR Digital Archive

VALARIA DR 2005

1404	GUTIERREZ, RAUL E
1415	MITCHELL, WARREN E
1416	GUTIERREZ, LYDIA S
1421	DUARTE, JOSE
1427	MENA, JUAN M
1430	SCHELLENBERGER, WILLIAM C
1437	GONZALES, VINCENT E
1442	OCCUPANT UNKNOWN,
1449	FAWCETT, RICHARD N
1456	NGUYEN, YEN
1461	JUSTIS, GLORIA J
1468	ELIZARRARAZ, JESSICA
1473	ALVARADO, JOSE A
1482	DONALDSON, JACK E
1483	OCCUPANT UNKNOWN,
1494	DIAZ, SALVADOR
1495	MURPHY, TONY C
1504	SEGURA, ANTHONY P
1505	PRINSTEIN, JACK
1517	BRYANT, JUDITH E
	WIRTH, CHRISTOPHER A
1518	ZUCKER, RICHARD R
1531	FRANK A RAMIREZ CONCRETE SERVICE
1534	GARCIA, OMAR
1595	AMAYA, JOE
	JOHNSON, JAMIE
	NGUYEN, PHUC
	QUINTERO, CHRISTINA
	RASHEED, QUIBILLAH J
	RICHARDS, TIMOTHY
2720	WHEELER, R
2750	HERNANDEZ, HECTOR S
2758	RAMOS, RICHARD
2776	ESPARZA, RICHARD
2794	GARCIA, ESTELLA O
2804	JOHNSON, DALE L
2818	FIAGBENU, CHARLES M
	FULL THROTTLE INVESTMENTS
2834	OCCUPANT UNKNOWN,
2848	KAHN, RONALD N
2864	MARTINEZ, EUGENE L
2878	LINDSLEY, RICHARD H
2894	URTUBEES, KEITH D
2904	LOVEROCK, BRANDON G
2922	OCCUPANT UNKNOWN,
2940	FOGARTY, THOMAS E
2958	OCCUPANT UNKNOWN,
2976	GREEN, JOHN
2994	LINDO, MARCIA T
3004	MOSEBAY, MARQUEL Z

VALARIA DR 2005 (Cont'd)

3040	POLLARD, KATHRYN L
3050	OCCUPANT UNKNOWN,
3076	OCCUPANT UNKNOWN,
3094	GRIDER, RONALD Q
3115	TORRES-JORDAN, MARTI D
3122	ESPINOZA, MIREYA
3123	MEREDITH, ROBERT H
	UNIVERSAL PUMP & CONTROLS LLC
3130	CASTILLO, RICHARD
3131	HAYES, JENNIFER M
3138	LAU, DEANNA S
3139	GREGORY, LARRY
3146	MOFFATT, CRAIG A
3147	MENA, CYNTHIA R
3154	OCCUPANT UNKNOWN,
3155	VALADEZ, JOSE A
3162	MAGEE, RALPH M
3163	FERGUSON, LAVAR W
3170	OCCUPANT UNKNOWN,
3171	ZEMAITIS, ALBIN A
3178	MONTOYA, RUDOLPH M
3179	RUMPF, DAVID C
3186	UKIRU, ANGELA A
3187	GONZALES, SIMONA
3194	JUAREZ, JORGE G
3195	KRYSZEWSKI, DARIUSZ R
6538	DECARVALHO, BRYAN A
6545	OCCUPANT UNKNOWN,
6550	NOFFSINGER, JOHN B
6562	BATES, DONALD R
6565	LARA, HERMINIA M
6576	ARRIAGA, JOSE L
6577	SAMS, CHARLES
6587	MANZO, ROSARIO G
6588	WALKER, GOLDIE
6660	ALVARADO, JESUS
6667	FISCHER, NANCY A
6668	HERNANDEZ, JOSE H
6678	TAKAMATSU, WILLIAM G
6688	ACUNA, JOSE G
6689	FERRELL, JOHN D
6705	ABAD, VICTOR R
6706	MCGOWAN, DALLAS P
6715	ZWEIGLE, GREG S
6716	MORGAN, MICHAEL
6725	BOWSER, DANIEL
6726	VILLAREAL, MARIO
6738	NELSON, JOAN G
6749	RAMIREZ, ROLANDO
6750	RAMIREZ, ARMANDO

VALARIA DR 2005 (Cont'd)

6755	OCCUPANT UNKNOWN,
6762	VILLARREAL, JOSE F
6763	MAHNKE, LOTTE M
6772	GIL, GILDARDO
6773	G M CONSTRUCTION
	PEDROZA, MARIO
6785	SPENCER, JEFFRY G
6786	JIMENEZ, JUAN
7302	ALCANTAR, ELIZABETH J
	CIFUENTES, DONALDO G
	R & M JANITORIAL SERVICES
	SALMERON, CATALINO
	SULLIVAN, MICHAEL
7308	NELSON, JANICE
	PAREDES, JUAN R
	STUMPF, HENRY
	ULLOA, BLANCA
7312	BUIK, RICHARD E
	CLEMENTS, LORI
	DUENAS, OBDULIA
	NAVARRO, CYNTHIA
	SUMMERLIN, LAVINA
	WEXLER, RANDY
	YANEZ, RAMIRO
7316	DEMISON, SHANIKA
	FIKE, TERESA
	MASON, LENA
	TUILIMU, CHRISTINA
	URIE, KERRY
7320	CALVO, PAUL
7324	ARAGON, CAROLYN
	SUMMERLIN, PATRICIA A
7328	OCCUPANT UNKNOWN,
7330	SPELLMAN, JAMIE L
	THORNTON, URSLA
7332	FULLER, LISA
	JONES, KARDELL
7334	AGUILAR, ANITA
	GALINDO, SHERRI
	MASON, ROBERT
7336	JACKSON, OTIS
	THUMAN, ROBERT P
7338	AL, AMIN L
7340	CRUTCHFIELD, TAVAUNJA
	WILLIS, BRIANNA
7342	KYLE, TRACIE
7344	ROSALEZ, VICTOR
7346	GALAPAGO, L
7348	RUIZ, LITZY
7350	JOHNSON, STEVIE

VALARIA DR 2005 (Cont'd)

7350	MOSS, EDDY
7352	INABINETZ, ERMA
	SANDERS, JACOB
7353	CUELLAR, RUBEN F
7354	FRANKLIN, GLORIA
7355	SERRATO, AUGUSTIN
7356	TERRY, DONNA M
7357	JACKSON, SHAUN
7358	CARROLL, FLORABELL
	FIGUEROA, A
	HAMSHAR, VICTOR A
	JACKSON, SAMUEL
	PONSART, D
7359	CARTWRIGHT, LINDA L
7360	LARRY, ROY
7362	BROWN, SIBYIL
	LOMELIN, ERNIE
7363	NGUYEN, TUNG C
7364	OCCUPANT UNKNOWN,
7365	MIKKELSON, DIANE M
7366	BARNES, LATIA
	MCGINNIS, BYRON
7367	OCCUPANT UNKNOWN,
7368	WILLIAMS, ADRIANA K
7369	NGUYEN, DAN V
7370	CHATELAIN, KATHY
7372	HERNANDEZ, RAMON
	HUDSON, TARA
	MEJIA, MARK
7374	GLEASON, NEVA C
7376	SCOTT, AUSTIN
7378	GUITRON, VIRGINIA
7381	DRISKILL, LATRISHA
7383	NGO, NHA T
7385	HODGES, CONSTANCE J
7387	MURRAY, V
7390	THOMAS, JAMES M
7397	HINES, DWAIN
7398	INDA, JAQUELINE
7403	WILHITE, SAMARA
7410	OCCUPANT UNKNOWN,
7411	CONANT, C
7420	OCCUPANT UNKNOWN,
7421	SOLIS, GUADALUPE
7429	MARTINEZ, JOSE R
7430	PATE, FRANCES M
7436	GARICA, JOANNE
7439	WILLIAMS, BRYON M
7449	COOKS, TOMMY
7457	ZAMUDIO, J

VALARIA DR 2005 (Cont'd)

7458	TRAN, SON V
7464	OCCUPANT UNKNOWN,
7465	BIG BIRDS LAWN & WEEDING
	YOUNG, MELISSA
7475	OTZOY, GUSTAVO A
7476	GARIBAY, MARIA
7482	SAUCEDO, PAUL
7485	RAMOS MERCEDEZ BENZ MOBILE CLINIC
	RAMOS, CELEO D
7491	MENA, JOSE G
7492	WILSON, DENNIS D
7499	NAQVI, AL A
7500	URIBE, ROLANDO
7507	GARCIA, ANDRES
7508	LITTLEFIELD, DENNIS H
7511	GOSSAGE, DONNA
7516	AGUILAR, JESSICA A
7521	ALCALA, ANTONIO
	SANDOVAL, ANA
	ZITO, MARY J
7526	NGUYEN, HUY T
7534	DRAKE, TIMOTHY E
7535	KING, BOBBY E
7544	PADILLA, MIGUEL A
7548	PHU, HONG S
7554	PAISLEY, MARLENE V
7564	FERNANDEZ AUTO DETAIL
	LOPEZ, ABELARDO L
7569	ESCOBAR, JOSE H
7577	CAMPOVERDE, MAURILIO
7578	JURE, BOBBIE C

Target Street	Cross Street	Source
-	✓	EDR Digital Archive

LYNWOOD WAY 2000

1424	MURILLO, ARNULFO
1433	OCCUPANT UNKNOWN,
1434	SIMANEK, THOMAS I
1444	EDWARDS, JOHN
1454	OCCUPANT UNKNOWN,
1464	OCCUPANT UNKNOWN,
1474	CALDWELL, BETTY J
6576	CHAVEZ, MANUEL F
6587	HOLMAN, BRUCE C
6588	OCCUPANT UNKNOWN,
6597	GLENN, SANDRA L
6598	OCCUPANT UNKNOWN,
6605	FONSECA, JORGE
6606	OCCUPANT UNKNOWN,
6616	OCCUPANT UNKNOWN,
6649	OCCUPANT UNKNOWN,
6677	OCCUPANT UNKNOWN,
6688	CALDERON, JUAN C
6689	DELGADILLO, DONATO C
6705	BLACKMER, LISA J
6706	GUTIERREZ, MARIA
6715	NAJERA, MARTIN G
6716	OCCUPANT UNKNOWN,
6726	RENTERIA, RICARDO G
6735	OCCUPANT UNKNOWN,
6736	ZINCHUK, RICHARD
6755	CASSLE, SHELLI A
6756	TALLEY, JEAN
6763	WEAVER, BETTY
6764	OCCUPANT UNKNOWN,
6772	ESPITIA, JOE M
6779	OCCUPANT UNKNOWN,
6788	OCCUPANT UNKNOWN,
6789	OCCUPANT UNKNOWN,
7370	GARIBAY, MARTHA A
7371	PERALTA, E S
7378	CHIPMAN, DORIS J
7379	OCCUPANT UNKNOWN,
7387	LANE, LEROY C
7391	STRINGER, IRENE
7394	LEAL, MIGUEL
7401	KOUBA, T D
7402	OCCUPANT UNKNOWN,
7407	OCCUPANT UNKNOWN,
7408	HENDERSON, GUY L
7409	MARTINEZ, JOHN S
7422	URIAS, JULIO C
7430	OCCUPANT UNKNOWN,
7431	ERDMAN, KAREN R
7433	OCCUPANT UNKNOWN,

Target Street	Cross Street	Source
-	✓	EDR Digital Archive

LYNWOOD WAY 2000 (Cont'd)

7435	OCCUPANT UNKNOWN,
7436	OCCUPANT UNKNOWN,
7437	BEGLAU, DAVID
7444	OCCUPANT UNKNOWN,
7445	HICKOX, DEAN
7446	FERNANDEZ, ARMANDO M
7453	OCCUPANT UNKNOWN,
7454	AGUIRRE, BENNY V
7461	OCCUPANT UNKNOWN,
7462	OCCUPANT UNKNOWN,
7468	CONTRERAS, A J
7469	OCCUPANT UNKNOWN,
7477	LEDESMA, SANDRA E
7485	WITHERS, SHEREE
7486	CORTEZ, JUANA F
7492	NILSEN, PAUL A
7493	SANCHEZ, TERESA
7499	OCCUPANT UNKNOWN,
7500	NILSEN, TAMMY
7505	OCCUPANT UNKNOWN,
7506	GILLESPIE, ANNA R
7512	WINSLOW, ALLAN E
7513	OCCUPANT UNKNOWN,
7519	OCCUPANT UNKNOWN,
7520	RAMIREZ, G P
7527	ARVIZU, MARIA
7528	FEE, JOHN P
7529	OCCUPANT UNKNOWN,
7533	CAMACHO, C
7537	ALVAREZ, J

Target Street	Cross Street	Source
✓	-	EDR Digital Archive

PACIFIC ST 2000

2500	CYSA SOUTH SAN BERNADINO SOCCER FOUNDATION
2626	BANNER ELEMENTARY SCHOOL
2635	JENNINGS, ROBERT W
2644	WILLIAMS, GEORGE E
2655	OCCUPANT UNKNOWN,
2665	OCCUPANT UNKNOWN,
2667	SIERRA, ROSA
2727	ADAME, DANIEL
	ADAMS, D
	ASHER, DIANE
	AUSTIN, JOANN
	BELLAMY, WILLIAM F
	BOGER, JUNE
	CALDWELL, DIANE E
	CIBRIAN, ALFREDO
	CONRAD, DONALD
	CUNNINGHAM, WILLIE
	DEETZ, JUDITH K
	DELAROSA, GINA D
	DELONG, MYRNA C
	DITTO, C
	DODD, BERT W
	DUANTHONY, S
	DUBOIS, JOE A
	DUCKETT, A
	ELEFSON, E
	ESQUIBEL, ABRAN S
	FARRELLI, KAI R
	FAVORITE, EILEEN M
	FENSLER, F N
	FLORES, DAVID P
	FLORY, V C
	FOLLETT, COLLEEN
	GAGNON, L
	GIBSON, KATHY
	GOLDEN, L
	GRAY, SUSAN C
	GREY, SUSAN
	GROEZINGER, SYLVIA
	GUTIERREZ, MIGUEL
	HALL, V
	HANSON, C E
	HEAD, WILLIAM R
	HORSFALL, LONNIE L
	HUND, CHUEN C
	JOHNSON, JOSEPH F
	KAFKA, CHARLES
	KELLY, LISA R
	KIKO, K
	KNUTSON, DENISE

PACIFIC ST 2000 (Cont'd)

2727	KOFFORD, DON F
	KORNRUMPF, GERALD
	KRELL, LAUREEN K
	LAKES, FRED C
	LAUX, JOEL
	LEE, D K
	LEVER, E
	LITTREL, EUGENE
	LYSTRA, CLAUDE R
	MAIORANA, A
	MAREK, J
	MAROVICH, JOE F
	MARTIN, WILLIAM E
	MASSEY, HULEN K
	MELTON, F
	MENKVELD, D
	MERELL, P D
	NEWMAN, MICHAEL J
	NORVELL, MYRA
	OSBORN, JENIFER
	OSBURN, GLENN E
	PACIFIC PALMS MOBILE HOME PARK
	PLESE, MATT J
	PUCHALSKI, HELEN
	RIGGS, VIOLA M
	ROBINSON, FRANCIS H
	ROY, EDWARD E
	SIMMONS, MARIE S
	STOKER, DENNIS E
	STRUXNESS, ROGER L
	TUCKER, E
	WALSH, MARY H
	WILSON, A
	ZURCHER, ROBERT H
3173	ZELAYA, NELSON
3183	OCCUPANT UNKNOWN,
3189	OCCUPANT UNKNOWN,
3232	SAN BERNARDINO CITY UNIFIED SCHOOL DISTRICT SR HIGH SC
3340	HIGHLAND PACIFIC ELEMENTARY SCHOOL
3734	BLANCHARD, MICHAEL C
	BRADLEY, DONALD G
	COLLINS, TONI F
	COPENHAVER, MAURICE M
	CROTEAU, IRENE J
	HAUBNER, JAMES A
	HERRING, RICHARD
	HOBBS, LEONA M
	HOSKINS, FRED J
	JANUCHESKI, D
	JANUSCHESKI, WILLIAM

Target Street	Cross Street	Source
✓	-	EDR Digital Archive

PACIFIC ST 2000 (Cont'd)

3734	JONES, GEORGE W
	LARSON, ROBERT O
	MALLORY, CLYDE
	MAXWELL, JO A
	MENENDEZ, PEGGY S
	NEYMAN, LILLIAN
	NOCCHI, REGINA
	RAGLAND, B J
	SANFORD, M J
	SMITH, MARTHA G
	TERHUNE, CHARLES
	TERRA ALTA MOBILE HOME ESTATES
	TUT, RAQUEL F
	WALTON, W C

Target Street	Cross Street	Source
-	✓	EDR Digital Archive

VALARIA DR 2000

1404	OCCUPANT UNKNOWN,
1413	OCCUPANT UNKNOWN,
1415	OCCUPANT UNKNOWN,
1416	SANDERS, JIMMY L
1427	MENA, CLAUDIA R
1430	SCHELLENBERGER, WILLIAM C
1437	SIMPSON, CECIL W
1449	OCCUPANT UNKNOWN,
1456	OCCUPANT UNKNOWN,
1461	GEOGHEGAN, ALEXIS C
1468	WYMER, T E
1473	ARANDA, JOE A
1474	OCCUPANT UNKNOWN,
1483	CHARLES, FREEMAN L
1494	OCCUPANT UNKNOWN,
1504	SANDOVAL, MARIO T
1505	OCCUPANT UNKNOWN,
1517	OCCUPANT UNKNOWN,
1518	PHILLIPS, CHERYL J
1531	RAMIREZ, CARMEN F
1534	GARCIA, CARLOS O
1595	WONG, TRACEY
2878	LINDSLEY, RICHARD H
2894	OCCUPANT UNKNOWN,
2904	LENT, ROBERT H
2922	JOHNSON, KAE L
2940	FOGARTY, THOMAS E
2976	OCCUPANT UNKNOWN,
2994	OCCUPANT UNKNOWN,
3004	MOSEBAY, MARQUEL
3022	KING, PERRY F
3040	POLLARD, VALERIE J
3076	STALEY, KENNEN B
3094	FOWLER, EMILY E
3115	OCCUPANT UNKNOWN,
3122	OCCUPANT UNKNOWN,
3123	OCCUPANT UNKNOWN,
3130	OCCUPANT UNKNOWN,
3131	OCCUPANT UNKNOWN,
3138	LANDRY, LURA D
3139	ESTERMYER, MARK
3146	MOFFATT, CRAIG
3147	LIZAMA, PAUL
3154	OCCUPANT UNKNOWN,
3155	BAIRD, B E
3162	KLEITZ ROBERT BOOK KEEP SERVICE
	KLEITZ, ROBERT D
3163	FERGUSON, L W
3170	OCCUPANT UNKNOWN,
3171	ZEMAITIS, ALBIN A

VALARIA DR 2000 (Cont'd)

3178	HAMMOND, DAVID P
3179	RUMPF, DAVID
3187	RUMPF, MORGAN A
3195	KRYSZEWSKI, DARIUSZ
6577	ESTRADA, A C
6587	OCCUPANT UNKNOWN,
6588	OCCUPANT UNKNOWN,
6660	CERVANTES, MIGUEL R
6667	FISCHER, FRED
6668	HERNANDEZ, JOSE H
6678	TAKAMATSU, WILLIAM T
6688	OCCUPANT UNKNOWN,
6689	FERRELL, JOHN D
6705	ABAD, ARLENE A
6706	OCCUPANT UNKNOWN,
6716	MORGAN, DEANNA L
6725	VARGAS, EDUARDO
6726	YEBOAH, SALLY
6735	OCCUPANT UNKNOWN,
6738	NELSON, JOAN G
6749	SANCHES, JAIME B
6750	OCCUPANT UNKNOWN,
6755	LARA, ADOLFO E
6762	OCCUPANT UNKNOWN,
6763	MAHNKE, LOTTE M
6772	OCCUPANT UNKNOWN,
6773	PEDROZA, M
7308	REY, IRENE
	SHEPHERD, D
7316	DERAMUS, T
7320	OCCUPANT UNKNOWN,
	PARK VALARIA APARTMENTS
7322	OCCUPANT UNKNOWN,
7326	COOK, REBECCA
7334	TORREZ, ROBERT P
7338	AL, AMIN L
7340	GARCIA, J C
7342	DELUCCIE, DONALD F
7344	SANTANA, LILIANA
7352	ACOSTA, ELOY R
7353	SERRATO, AGUSTIN
7354	OCCUPANT UNKNOWN,
7355	SERRATO, AGUSTIN
7357	OCCUPANT UNKNOWN,
7358	FIGUEROA, BRYNA
7359	OCCUPANT UNKNOWN,
7362	RODRIGUEZ, JESUS
7365	OCCUPANT UNKNOWN,
7366	SATTERFIELD, C
7367	HASTIN, S M

Target Street	Cross Street	Source
-	✓	EDR Digital Archive

VALARIA DR 2000 (Cont'd)

7368	GRAY, CHERYL
7370	SANCHEZ, FORTINO V
7372	HERNANDEZ, MONICA L
7374	GLEASON, NEVA C
7375	OCCUPANT UNKNOWN,
7378	OCCUPANT UNKNOWN,
7381	OCCUPANT UNKNOWN,
7383	OCCUPANT UNKNOWN,
7385	HODGES, C J
7390	OCCUPANT UNKNOWN,
7397	NGUYEN, KIM T
7398	OCCUPANT UNKNOWN,
7403	WILHITE, SAMARA
7410	OCCUPANT UNKNOWN,
7411	CONANT, C
	RAMIREZ, CECELIA
	TREADWAY, G
7420	BELOV, ANDREI
7421	OCCUPANT UNKNOWN,
7429	RUIZ, ESTELLA
7430	PATE, FRANCES M
7439	NAUCK, VICKIE
7449	MUNN, CYNTHIA
7457	RITTER, R
	ZAMUDIO, J
7458	RODRIGUEZ, RAUL
7460	ROBINSON, GUY T
7464	COLGAN, BETTY L
7465	OCCUPANT UNKNOWN,
7475	OTZOY, MARIA
7476	GUIAO, RENANTE
7482	SAUCEDO, FRANCES
7485	OCCUPANT UNKNOWN,
	RAMOS MERCEDEZ BENZ MOBILE CLINIC
7491	MENA, JOSE G
7492	WILSON, DENNIS
7499	OCCUPANT UNKNOWN,
7500	URIBE, ROLANDO
7507	CHAVEZ, LUZ A
7511	TAYLOR, REBECCA A
7516	AGUILAR, ANITA C
7521	BROWN, LEE D
7526	ROSENBERG, C
7534	DRAKE, TIMOTHY E
7544	OCCUPANT UNKNOWN,
7554	PAISLEY, MARLENE
7564	OCCUPANT UNKNOWN,
7569	OCCUPANT UNKNOWN,
7577	OCCUPANT UNKNOWN,
7578	JURE, BOBBIE

Target Street	Cross Street	Source
-	✓	EDR Digital Archive

LYNWOOD WAY 1995

1424	CAPPS, STEVEN
1434	SIMANEK, THOMAS I
1444	EDWARD, JOHN W
1464	WELCH, GLORIA R
1494	MARLEY, QUENTIN
1518	CHIMPALI, V
6563	OCCUPANT UNKNOWNN
6564	DAVIS, LUCILLE
6576	CHAVEZ, MANUEL F JR
6587	HOLMAN, BRUCE
6588	OCCUPANT UNKNOWNN
6597	GLENN, SANDRA L
6598	MULLER, FRED
6605	JONES, M J
6615	OCCUPANT UNKNOWNN
6649	OCCUPANT UNKNOWNN
6688	CALDERON, JUAN C
6689	OCCUPANT UNKNOWNN
6705	OCCUPANT UNKNOWNN
6706	OCCUPANT UNKNOWNN
6715	PORTER, KEITH
6716	OCCUPANT UNKNOWNN
6725	OCCUPANT UNKNOWNN
6726	WHITTEN, ROBERT
6735	OCCUPANT UNKNOWNN
6736	ZINCHUK, RICHARD
6747	OCCUPANT UNKNOWNN
6748	BRANSON, JO M
6755	LIVINGSTON, DAVID T
6756	OCCUPANT UNKNOWNN
6763	WEAVER, BETTY
6764	FRASER, MARILYN
6771	BATTISON, ROSE
6772	OCCUPANT UNKNOWNN
6779	PHILLIPS, JEROME
6786	OCCUPANT UNKNOWNN
6788	OCCUPANT UNKNOWNN
6789	BECKLEY, JERRY
7352	PEREZ, HECTOR M
7355	DODSON, JAY L
7362	ROSAS, ERNESTO
7363	HICKMAN, JAMES C
7370	HICKS, MAE
7371	RUBALCAVA, B
7378	CHIPMAN, DORIS J
7379	HAMILTON, VERA
7386	NEELY, MILDRED D
7387	LANE, LEROY C
7391	OCCUPANT UNKNOWNN
7394	LEAL, MIGUEL

Target Street	Cross Street	Source
-	✓	EDR Digital Archive

LYNWOOD WAY 1995 (Cont'd)

7401	FERNANDEZ, OFELIA G
7402	BARRETT, JERRY
7407	CLAPP, LAURI A
	GUILLEN, ELIDIA
	GUZMAN, ODILON
7408	OCCUPANT UNKNOWNN
7409	MARTINEZ, JOHN S
7414	OCCUPANT UNKNOWNN
7421	OCCUPANT UNKNOWNN
7422	OCCUPANT UNKNOWNN
7430	MCMILLIN, WILLIAM M
7431	OCCUPANT UNKNOWNN
7435	AYALA, JEAN C
7436	OCCUPANT UNKNOWNN
7445	SHRADER, BILLY J
7446	OCCUPANT UNKNOWNN
7453	OCCUPANT UNKNOWNN
7454	AGUIRRE, BENNY V
7461	OCCUPANT UNKNOWNN
7462	GREEN, DONALD B
7468	CHAPPELL, C C
7469	CALLAHAN, CHERYL A
7477	OCCUPANT UNKNOWNN
7485	OCCUPANT UNKNOWNN
7486	CORTEZ, JUANA F
7492	NILSEN, PAUL A
7493	BAUTISTA, GEORGE B
7499	OCCUPANT UNKNOWNN
7500	OCCUPANT UNKNOWNN
7505	OCCUPANT UNKNOWNN
7506	OCCUPANT UNKNOWNN
7512	OCCUPANT UNKNOWNN
7513	KEPNER, MARK
7519	ABNER, STEPHEN J
7520	KENNEDY, TERRY
7527	OCCUPANT UNKNOWNN
7528	FEE, JOHN P
7533	BALLESTEROS, SOILA

Target Street	Cross Street	Source
✓	-	EDR Digital Archive

PACIFIC AVE 1995

2644	WILLIAMS, RONNIE G
2654	TRAN, HIEU
2655	DETTER, MARK
2657	GARCIA, J M
2667	OCCUPANT UNKNOWNN
2670	RIVAS, JESSIE
2677	BAKER, REX D
2727	ADAMS, D
	BEISHL, FRANCES
	BELLET, BOB
	BIGGS, LUCIEN M
	BOSTON, JAMES D SR
	BURKEYBILE, WILLIAM K
	CALDWELL, DIANE
	CHASTAIN, CHERYL L
	ELLEFSON, E M
	FAVORITE, CHARLES W
	FENSLER, F N
	GONZALES, JUANITA
	GROEZINGER, SYLVIA
	HALL, V
	HOLT, WILLIAM C
	KARDOS, A
	KIMBALL, SARAH M
	KO, P
	KOFFORD, DON F JR
	KUZO, A
	LAUX, JOEL M
	LEE, D K
	LYSTRA, CLAUDE
	MACIAS, JUAN
	MAIORANA, A
	MAROVICH, JOE F
	MASSEY, H K
	MCKENZIE, PHYLIS J
	MENEFEE, KENNETH
	NORVELL, MYRA
	OBRYANT, HOWARD H
	PEARL, BRETT
	PLESE, MATT J
	PUCHALSKI, H
	RAPER, C
	ROY, EDWARD E
	SHARP, J
	SMITH, ROBERT E
	STOKER, DENNIS E
	TEEPLE, ELLEN
	WARD, EVELYN
	WATSON, J M
	WHEAT, REBEKAH

Target Street	Cross Street	Source
✓	-	EDR Digital Archive

PACIFIC AVE 1995 (Cont'd)

2727	WILSON, A
	WISNER, NELLIE
3734	BLAIR, LOREN R
	BRADLEY, DONALD G
	BYERLY, ANNA
	CROTEAU, IRENE J
	DOYAL, F M
	HAUBNER, JAMES A
	HERRING, LORENE
	JANUSCHESKI, R H
	JONES, GEORGE W
	KELLY, M
	LARSON, ROBERT O
	MCCABE, J E
	NARAGON, JAMES M
	NELSON, GEORGE A
	NEYMAN, L
	RAGLAND, B J
	SANFORD, M J
	WALTON, WILLIAM C

Target Street	Cross Street	Source
✓	-	EDR Digital Archive

PACIFIC ST 1995

2626	BANNER ELEMENTARY SCHOOL
2727	PACIFIC PALMS MOBILE HOME PARK
3183	SMALL, RICHARD L
3189	LEACH, TOM
3232	SAN ANDREAS HIGH SCHOOL
	TALLEY, DALTON L
3340	HIGHLAND PACIFIC ELEMENTARY
3734	TERRA ALTA MOBILE HOME ESTATES

Target Street	Cross Street	Source
-	✓	EDR Digital Archive

VALARIA DR 1995

1415	OCCUPANT UNKNOWNN
1437	SIMPSON, CECIL W
1473	OCCUPANT UNKNOWNN
1595	LAW, ROMIN
	YOUNG, J
2848	BACHA, SHANNON
2864	OCCUPANT UNKNOWNN
2878	LINDSLEY, RICHARD H
2894	URTUBEES, CONCHA O
2994	OCCUPANT UNKNOWNN
3022	KING, PERRY F
3040	OCCUPANT UNKNOWNN
3050	OCCUPANT UNKNOWNN
3115	WILES, KAREN
3130	OCCUPANT UNKNOWNN
3131	HAYES, ERNEST
3138	LANDRY, LURA D
3139	OCCUPANT UNKNOWNN
3146	MOFFATT, CRAIG
3147	LIZANA, DELIA
3154	OCCUPANT UNKNOWNN
3155	BAIRD, NORMAN M
3162	KLEITZ, ROBERT D
	R K TAX SVC
3163	FERGUSON, LAVAR W
3170	ALLEN, MARION W
3178	OCCUPANT UNKNOWNN
3179	RUMPF, DAVID
6545	STONEBERGER, PAUL
6562	LACROIX, SONJA
6576	OCCUPANT UNKNOWNN
6588	OCCUPANT UNKNOWNN
6667	FISCHER, FRED
6668	OCCUPANT UNKNOWNN
6706	OLNEY, RICHARD D
6715	SEIFERT, ROBERT
6716	RUFF, MARTIN L
6725	OCCUPANT UNKNOWNN
6726	OCCUPANT UNKNOWNN
6735	OCCUPANT UNKNOWNN
6749	MOORE, ARTHUR B
6750	OCCUPANT UNKNOWNN
6755	LARA, JESS
6772	LEAVITT, CAROLYN
6773	PEDROZA, M
6785	SPENCER, SHARON L
6786	JARAMILLO, EDGAR
7316	BOLES, MICHAEL R
7320	MARTINEZ, B
7322	MITCHELL, SHERRI C

Target Street	Cross Street	Source
-	✓	EDR Digital Archive

VALARIA DR 1995 (Cont'd)

7324	ALLUM, DEWEY J
7330	PRICE, TAMMY
7332	OCCUPANT UNKNOWNN
7334	SILAS, GRACE C
7338	OCCUPANT UNKNOWNN
7340	OCCUPANT UNKNOWNN
7342	DELUCCIE, DONALD F
7344	ENGEL, CALLEEN
7346	OCCUPANT UNKNOWNN
7353	SERRATO, AGUSTIN
7355	OCCUPANT UNKNOWNN
7356	OCCUPANT UNKNOWNN
7357	OCCUPANT UNKNOWNN
7359	LEIPPERT, HOWARD C
7364	OCCUPANT UNKNOWNN
7365	OCCUPANT UNKNOWNN
7366	TOUTH, YORN
7370	OCCUPANT UNKNOWNN
7372	OCCUPANT UNKNOWNN
7374	POSADA, J
7378	OCCUPANT UNKNOWNN
7381	RAMIREZ, JUAN
7385	OCCUPANT UNKNOWNN
7387	MURRAY, F A
7390	OCCUPANT UNKNOWNN
7398	THOMPSON, RICHARD
7403	OCCUPANT UNKNOWNN
7410	OCCUPANT UNKNOWNN
7420	OCCUPANT UNKNOWNN
7421	KENNEDY, MICHAEL
7429	OCCUPANT UNKNOWNN
7430	PATE, FRANCES M
7436	OCCUPANT UNKNOWNN
7439	OCCUPANT UNKNOWNN
7449	OCCUPANT UNKNOWNN
7457	RITTER, R
	ZAMUDIO, J
7458	OCCUPANT UNKNOWNN
7460	OCCUPANT UNKNOWNN
7464	WARREN, JOHN D
7465	MCNEW, JEFF A
7475	OTZOY, MARIA
7476	OCCUPANT UNKNOWNN
7482	OCCUPANT UNKNOWNN
7485	CARRILLO, C
7492	OCCUPANT UNKNOWNN
7508	LITTLEFIELD, E
7516	KUPPER, MICHAEL A
7526	OCCUPANT UNKNOWNN
7534	OCCUPANT UNKNOWNN

Target Street	Cross Street	Source
-	✓	EDR Digital Archive

VALARIA DR 1995 (Cont'd)

7544	RAYNER, E A
7548	ALLEYN, JAMES N
7554	OCCUPANT UNKNOWNN
7564	OCCUPANT UNKNOWNN
7569	OCCUPANT UNKNOWNN
7578	JURE, BOBBIE

Target Street	Cross Street	Source
-	✓	EDR Digital Archive

LYNWOOD WAY 1992

6576	CHAVEZ, MANUEL F JR
6597	GLENN, SANDRA L
6605	JONES, M J
6736	ZINCHUK, RICHARD
6763	WEAVER, B
6779	PHILLIPS, JEROME
6789	BECKLEY, JERRY
7352	PEREZ, HECTOR M
7370	HICKS, MAE
7378	CHIPMAN, DORIS J
7387	LANE, LEROY C
7394	ORTIZ, SAMSON
7409	MARTINEZ, JOHN S
7492	NILSEN, PAUL A
7519	ABNER, STEPHEN J
7520	KENNEDY, TERRY
7528	FEE, JOHN P

Target Street	Cross Street	Source
✓	-	EDR Digital Archive

PACIFIC ST 1992

2517	ESPINOZA, SOPHIE
2626	BANNER ELEM SCHOOL
2655	DETTER, MARK
2667	HAYTON, J D
2727	BEISHL, FRANCES
	CONRAD, DONALD
	GOREZINGER, SYLVIA
	HOLT, WILLIAM C
	JOHNSON, VELMA
	KO, P
	MAROVICH, JOE F
	MCKENZIE, PHYLIS J
	PAC PALMS MBL HM PK
	RAPER, C
	RICHARDSON, ALBERT
	STEROSKI, WILLIAM C JR
	WARHURST, L I
3183	SMALL, RICHARD L
3189	LEACH, TOM
3228	A Y S O OF S BDO
3232	SANBDO SC SAN ANDRS
	TALLEY, DALTON L
3340	SANBDO SC HGHLD PAC
3734	BLANCHARD, ROBERT G JR
	BROWN, LILA E
	CALIA, A M
	COPENHAVER, MAURICE
	DOYAL, F M
	HAAG, J L
	JANUSCHESKI, R H
	JONES, GEORGE W
	NEYMAN, L
	TERRA ALTA MBL HM
	WARMAN, I

Target Street	Cross Street	Source
-	✓	EDR Digital Archive

VALARIA DR 1992

1437	SIMPSON, CECIL W
1494	KRUSHONSKY, JEFFREY
1517	WIRTH, A W
1595	LAW, ROMIN
2818	BURCROFF, ROBERT N
2894	URTUBEES, CONCHA O
2940	FOGARTY, THOMAS E
2958	ILLINGER, DEAN
	LAW, F
3004	MOSEBAY, MARQUEL
3022	KING, PERRY F
3040	SMITH, R J
3130	MILLER, WARD A
3138	LANDRY, JOHN F
3139	GALARZA, RONALD
3146	MOFFATT, CRAIG
3155	BAIRD, NORMAN M
3162	KLEITZ, ROBERT D
3163	MCCOLLUM, CECIL R
3170	ALLEN, MARION W
3171	ZEMAITIS, ALBIN A
3187	RUMPF, DAVID C
3194	LEONARD, C M
6538	FRANKS, VIRGIL
6545	STONEBERGER, PAUL
6667	FISCHER, FRED
6706	OLNEY, RICHARD D
6750	THOMSON, STEVEN
6755	LARA, JESS
6772	SPURRIER, L K
6773	PEDROZA, M
7020	DONALDSON, JAMES D
7302	ADAMS, CINDY
7320	KRAMAR, JOHN
7340	BRAGG, KAP H
7346	GUINN, EARL
7357	MARIOS DRAPERY
7378	CHUON, YAN
7397	CONZELMAN, SHARON L
7430	PATE, FRANCES M
7457	RITTER, R
	ZAMUDIO, J
7460	CAMPBELL, WILLIAM D
7465	MCNEW, JEFF A
7475	OTZOY, MARIA
7485	SMART, DALE
7492	WILSON, DENNIS
7516	KUPPER, NANCY L

Target Street	Cross Street	Source
-	✓	Haines Criss-Cross Directory

LYNWOOD WAY 1985

LYNWOOD WAY 92346
HIGHLAND

1414	MAGBY BOBBY E 2D	864-7096	4
1434	ROBERTSON ROY E	864-1252	4
1444	WOLF EUGENE	862-7453	2
1474	CALDWELL B J	862-8667	2
1484	XXXX	00	
1504	MESA JOS M	862-9734	2
6563	XXXX	00	
6564	DAVIS AUDY	862-3534	+5
6575	DEAN BILL	862-2449	+5
6576	SCHMIDKUNZ W 1	862-4089	2
6587	XXXX	00	
6597	GLENN S L	864-3039	2
6598	XXXX	00	
6605	JONES M J	862-4691	7
6606	BARROW ANGELINA	862-2457	4
6660	KIM CHUL	862-3885	9
6667	XXXX	00	
6668	TRUONG TRA	864-2119	2
6677	XXXX	00	
6688	TAYLOR ALBERT O	862-7817	8
6689	HARRELL MARK	862-2084	+5
6736	ZINCHUK RICHARD	862-4927	
6747	MAJORS EDW L	864-2375	3
6755	XXXX	00	
6756	XXXX	00	
6763	WEAVER B	862-6209	
	WEAVER CURTIS M	862-6209	
6764	XXXX	00	
6771	DAUGHERTY BILL JR	862-7929	+5
6772	XXXX	00	
6788	FRANKLIN ROBT R	864-1673	4
6789	BECKLEY JERRY	862-8828	
7362	SCHAFMAN TERRANCE J	862-6638	1
7363	XXXX	00	
7370	HICKS H H	862-5897	
7371	XXXX	00	
7378	CHIPMAN DORIS J	862-2430	1
7379	ALEXANDER WESLEY R	862-3538	
7386	NEELY ULMAN W	862-8767	
7387	LANE LEROY C	862-4378	
7391	XXXX	00	
7394	ORTIZ SAMSON	862-6268	2
7401	XXXX	00	
7402	XXXX	00	
7407	XXXX	00	
7408	GAYLE TROYCE	862-3631	
7409	MARTINEZ JOHN S	862-9578	
7414	GAYLE THEONA	862-6791	
7421	XXXX	00	
7422	BOLTINHOUSE JIM	864-9362	+5
7430	XXXX	00	
7431	OCUTO ARTHUR J JR	864-3752	+5
7433	XXXX	00	
7436	SALBERRY JOS	864-6716	+5
7437	SPRADO ERIC	862-5389	7
7445	LAFAVE OLIVER W	862-4919	4
7446	XXXX	00	
7453	XXXX	00	
7454	AGUIRRE BENNY	862-2402	+5
7461	HOOVER MARK	864-2408	3
7462	XXXX	00	
7468	XXXX	00	
7469	ANSTINE REED	862-5764	+5
7477	XXXX	00	
7485	XXXX	00	
7492	NILSEN PAUL A	864-0761	
7493	HILLMAN RICHARD	864-7223	+5
7499	XXXX	00	
7500	XXXX	00	
7505	XXXX	00	
7506	XXXX	00	
7512	HARTLEY J	864-2566	+5
7513	XXXX	00	
7519	ABNER STEPHEN J	864-6067	4
7520	KENNEDY TERRY	862-2431	
7527	BLECKERT BILL	862-3715	+5
	MOSELEY DANNY	862-3715	+5
7528	FEE JOHN P	862-6201	0
7533	XXXX	00	
7536	XXXX	00	
7537	XXXX	00	
7544	XXXX	00	

• 0 BUS 82 RES 13 NEW

Target Street	Cross Street	Source
✓	-	Haines Criss-Cross Directory

PACIFIC ST 1985

PACIFIC E 92346
HIGHLAND

2299	XXXX	00	
2626	MAGIC YEARS	862-3203	2
2633	XXXX	00	
2634	XXXX	00	
2635	MELNIKOFF L	862-2147	2
	WOODRING CARL	864-7159	3
	WOODRING MIKE	862-5716	3

Target Street	Cross Street	Source
✓	-	Haines Criss-Cross Directory

PACIFIC ST 1985

PACIFIC E		92346 CONT	
2654	XXXX	00	
2655	DETTER MARK	862-3069	4
2657	SCHNEIDERHAN EDW J	864-0276	2
2665	XXXX	00	
2667	XXXX	00	
2670	SMITH COLUMBUS	862-6246	4
	SMITH PAT	862-6246	
	SMITH TIM	862-3027	8
2727	PACIFIC PLMS MBL PK		
	ADAMS D	862-4996	1
	ALCOCK L D	864-2708	9
	BEATY DEWEY F SR	862-2894	8
	BENDER G M	862-8959	0
	BIASI GLENN P	862-5669	3
	BIGGS LUCIEN M	862-9162	2
	CLARK MARIAN	864-4577	2
	CONRAD DONALD MSGT	862-5898	
	CROTEAU L E	862-8047	2
	DIAL JOHN	864-2007	1
	DICKSON A	862-2415	1
	DIXON DORIS E	864-2245	9
	ECKSTEIN D E	862-8597	2
	EPLEY FRANK	862-4793	0
	FAVORITE CHAS W	862-9511	3
	FENSLER FRANKLIN N	862-2025	
	FRY HAMPTON S	864-0613	
	GAGNON LEON J	862-5662	9
	GLASCOCK HOWARD	862-4232	8
	HALL GERALD D	864-0978	7
	HANES O E	864-7043	3
	HANSEN OSKAR J W JR	862-2690	
	HARTGROVE F R	862-5080	8
	HEAPES KEITH	864-6407	3
	HUTCHINSON JAS V	864-5204	4
	JOHNSON E M	864-4153	4
	JOHNSON FRED	864-0629	3
	KARDOS ALEXANDER	885-2977	1
	KAUFFMAN E A	862-9606	
	KING RICHARD W	862-0119	1
	KOFFORD DON F JR	862-4366	0
	LAUX JOEL M	864-1886	9
	LYSTRA RUTH	862-5180	9
	MAIORANA A	862-7436	9
	MAREK JO	864-2909	9
	MAROVICH JOE F	862-7940	6
	MARTIN WM E	864-3534	+5
	MASSEY H K	864-2817	9
	MCCREA STEVE	862-7738	4
	MCKENZIE PHYLIS J	862-6575	
	MCLAUGHLIN N M	862-5544	8
	MELTON FRANK	862-1496	4
	MENEFEE KENNETH	862-9718	0
	MERELL PAT	862-3404	+5
	NICHOLSON C D	864-1179	9
	OBRYANT HOWARD H	864-3633	1
	PAC PALMS MBL HM PK	**862-9120**	2
	PITTMAN KAREN	864-2616	9
	PRICE ALFRED H	862-5072	3
	PUCHALSKI H	864-6022	3
	SENECHAL WALDO	862-9697	9
	STEWART ROY O	864-0567	
	STIRMAN A L	864-3009	4
	STOKER DENNIS E	862-8762	0
	TEEPLE ELLEN	862-2374	
	TIMBROOK MAX E	862-7706	1
	WALSH MARY HELEN	864-6076	+5
	WATSON JEANNE M	885-2906	7
2727			
3173	HENDRICKSEN ROBT A	864-0298	0
3183	SMALL RICHARD L	862-6746	8
3189	STARLING DAPHINE W	864-0536	4
3228	**A Y S O OF S BDO**	**864-3110**	4
3232A	TALLEY DALTON L	862-7536	8
3340	XXXX	00	
3734	TERRA ALTA MBL HM		
	ARNOLD FRED B	864-7427	4
	BLAIR LOREN R	862-8765	2
	BOONE R	862-0909	3
	BROWN LILA E	862-0295	6
	COMERFORD E E	862-6765	7
	COUGHENOUR JOHN C	862-5599	0
	CROTEAU IRENE J	862-6744	4
	DEWITT H PAUL	864-5526	2
	DIXON E	862-1325	2
	DOYAL F M	864-1602	0
	EARNHARDT M F MRS	862-2867	1
	FARNELL R V	862-2310	0
	FOLEY ELIZABETH C	864-0555	3
	FORBES CHAS N	862-6261	9
	GARMON G	864-1459	8
	GRAVES W L	862-1269	7
	HAHN W C	864-0436	7
	HASTINGS G	862-3559	+5
	HESS PAUL G	864-0438	
	HILL OWEN W	864-1994	6
	JANUSCHESKI R H	864-6483	3
	JOENS ARNOLD	864-0410	9
	LARSON L J	862-2654	1
	LARSON ROBT O	864-2407	4
	MCCABE J E	864-1675	1
	MOORE EARL M	864-1752	7
	MOORE WM G	862-7690	7
	MURRAY W L	864-0391	1
	NELSON GEO A	862-8885	2
	NEYMAN L	864-2199	1
	SANFORD M J	862-8945	6
	SMITH HERBERT L	864-0079	9
	STEPHENS FRANK	864-6655	4
	TEMPLE HAROLD C	862-5243	7
	TERRA ALTA MBL HM	**864-1144**	6
	WICHMAN BRAD	864-2379	+5
	WUI BEELER	862-2823	1
3734			
4044	STEMBRIDGE JAS	862-6276	6
*	4 BUS 113 RES	5 NEW	

Target Street	Cross Street	Source
-	✓	Haines Criss-Cross Directory

VALARIA DR 1985

VALARIA DR 92346
HIGHLAND

1404	BOCANEGRA DAVID M	862-6922	2
1415	LEWIS DEAN	864-0049	2
1427	MAUST RAY	864-6133	3
1437	SIMPSON CECIL W	862-2413	2
1449	XXXX	00	
1456	XXXX	00	
1468	LORTON TERRY	862-4915	3
1473	FREEMAN V M	864-5482	2
1483	FLETCHER JOS	864-7245	4
1495	XXXX	00	
1517	WIRTH A W CMSGT	864-1561	2
1518	XXXX	00	
1521	ARMENTA FRANK	862-1503	2
1534	STEPHENS HERSHELL	862-8967	2
1595	LO ROMIN T	864-5025	4
	PERRON RAY S	862-8664	+5
	TASH TRACY L	862-2199	+5
2758	NEWMAN JERRY	864-4679	2
2776	ONSTOTT LEROY E	864-2249	9
2818	BRUCROFF ROBT N	862-4633	+5
2878	LINDSLEY RICHARD H	864-3298	1
2894	URTUBEES KEITH D	862-7531	8
2922	SMITH A M	862-6355	3
2940	XXXX	00	
2958	LAW FRANKLIN	864-2377	9
2976	XXXX	00	
2994	VICE HAROLD L	864-5047	4
3004	XXXX	00	
3022	KING PERRY F	862-4432	8
3040	SMITH R J	862-2462	8
3050	XXXX	00	
3058	XXXX	00	
3076	WHITING DENNY	862-7228	4
	WHITING DENNY	862-0716	4
3094	XXXX	00	
3122	GRANT GREGORY	864-6012	4
3123	BECKER CHESTER H	864-0177	
3130	SHEERAN EDW J	862-6753	3
3131	XXXX	00	
3138	LANDRY JOHN F COL	862-5387	
3139	AUSTIN CARL E	864-0947	
3146	XXXX	00	
3147	WARD CONRAD A	862-4206	
3154	HEIDE DARREL P	864-6116	4
3155	BAIRD NORMAN M	864-3509	2
3162	KLEITZ ROBERT D	864-2764	9
3163	XXXX	00	
3170	ALLEN MARION W	862-0978	7
3171	ZEMAITIS ALBIN A	864-1248	
3178	BRADLEY STUART C	862-8779	3
3179	CLARK THOS C	864-2279	4
3186	BOGART DOUGLAS V	862-6337	4
3187	RUMPF DAVID C MAJ	864-0134	1
3194	LEONARD MAX	862-5091	
3195	BEHR STEPHEN E	864-7439	4
6538	XXXX	00	
6545	STONEBERGER PAUL	864-1737	6
6550	NOFFSINGER CARMEN	864-1817	0
6565	XXXX	00	
6577	XXXX	00	
6587	HESSENANN HELEN R	862-8398	0
6598	XXXX	00	
6606	XXXX	00	
6607	NGO TUE VAN	864-2206	2
6616	SEASHOLTZ C	862-6829	7
6627	ALLEN JOS M	862-4575	1
6638	XXXX	00	
6650	HOLLINGSHEAD J E	862-0565	3
6660	PLEDGER KEITH L	864-7295	+5
6661	XXXX	00	
6667	FISCHER FRED	864-3745	2
6668	XXXX	00	
6678	XXXX	00	
6688	CASTILLO N	862-0596	+5
	MILES L	862-0596	+5
6705	XXXX	00	
6706	OLNEY RICHARD D	864-5399	+5
6715	XXXX	00	
6716	SHELTON S A	862-2537	3
6725	XXXX	00	
6726	TAYLOR A D	862-1274	+5
6735	QATAMI MAURICE J	862-3905	+5
6749	SERATT MARSHA	862-3866	2
6750	XXXX	00	
6755	LARA JESS	862-6733	
6762	MILLER ZENITH	862-2987	9
6763	NAUCK REINHARD	862-2228	
6772	SPURRIER L K	862-8897	
7312	GONZALES RUBEN	862-7908	+5
7316	DEEBES SOUHEIL	862-5429	+5
7320	KRAMAR JOHN	864-1395	1

Target Street	Cross Street	Source
-	✓	Haines Criss-Cross Directory

VALARIA DR 1985

VALARIA DR		92346 CONT	
7322	XXXX	00	
7324	DORA JOHN	862-7048	+5
	MCCARTHY THOMAS W	862-8799	0
7326	XXXX	00	
7328	GUCK IVY L	864-2828	0
7330	LOGAN GREG	864-5673	2
7332	XXXX	00	
7336	SUNDEEN BECKY	864-7983	+5
	SUNDEEN JEFF	864-7983	+5
7338	JOLLEY EDW W	864-5728	2
7340	NICHOLSON GLADYS	862-6566	4
7342	DELUCCIE DONALD F	862-4152	+5
7344	BRAGG KAP H	864-4834	2
7346	XXXX	00	
7352	XXXX	00	
7353	XXXX	00	
7354	STANGE J A	864-4388	2
7355	XXXX	00	
7356	HENSON DEBORAH	864-7014	+5
7357	XXXX	00	
7358	GIDION R M	862-0577	8
7360	XXXX	00	
7362	XXXX	00	
7363	XXXX	00	
7364	XXXX	00	
7365	QUIRING J J	862-6169	
7372	PAE CHUNSIK	864-0903	+5
7374	MOSER S L	862-1878	+5
7376	NELSON MATTHEW	862-3795	+5
7378	XXXX	00	
7381	TOWELL E GORDON	862-7676	+5
7383	HUMILDAD BEN	862-6725	+5
7385	XXXX	00	
7387	WALLIN EVERETT E	864-0364	1
7390	BENITEZ RENE R	862-0338	+5
7397	DEVILLERS TAMMY	862-6457	+5
	STUBBS B A	864-0645	2
7398	XXXX	00	
7410	POPAT WAZIRALI S	864-0946	1
7411½	BARKSDALE PATRICIA	862-9358	9
7420	XXXX	00	
7421	XXXX	00	
7429	KRUMBACK STEVE	864-3068	+5
7430	PATE FRANCES M	862-1188	
7436	JOHNSON DIANE	862-0566	1
7439	BOULAND WALT	862-9288	+5
7448	DICKENS M E	862-3505	4
7449	XXXX	00	
7457	RITTER R	862-5121	7
	ZAMUDIO J	862-5121	8
7458	XXXX	00	
7460	XXXX	00	
7465	MCNEW JEFF A	864-6447	+5
7475	CHAMBERS R	862-7037	2
7482	XXXX	00	
7485	HIGGINBOTHAM H	862-6159	+5
7491½	HICKS J V	864-4604	+5
7492	WILSON DENNIS	862-6043	6
7499	JOHNSTON ELIZABETH	862-3084	
	JOHNSTON MIKE	862-3084	
7500	XXXX	00	
7507	XXXX	00	
7511	XXXX	00	
7516	KUPPER NANCY L	862-1718	9
7521	HINMAN ROBT W	862-7579	+5
7534	XXXX	00	
7544	XXXX	00	
7546	XXXX	00	
7554	DICKEY ROBT P	862-2256	2
7564	XXXX	00	
7569	XXXX	00	
7577	XXXX	00	
7578	JURE BOBBIE	889-7161	
	JURE JOHN	862-7054	+5
*	0 BUS 165 RES	30 NEW	

Target Street	Cross Street	Source
-	✓	Haines Criss-Cross Directory

LYNWOOD WAY 1980

LYNWOOD WAY 92346
HIGHLAND

6563	GOLDSTINE W C	862-2611	
6564	HYDORN ROBERT	864-2839	9
6575	SOTO KENNETH	862-8293	8
6576	SCHMIDKUNZ W I	862-4089	
6587	XXXX	00	
6597	MILLER BECKI	862-6426	9
6598	XXXX	00	
6605	JONES M J	862-4691	7
6606	MOODY ROOSEVELT	862-2745	+0
6615	PERO JEFFREY A	862-8103	9
6616	XXXX	00	
6625	BOONE LILLIE MAE	862-8015	+0
6637	ROMAGE STEPHEN	862-1386	9
6638	BUCKO ELLA MAE	862-9043	
	BUCKO JOS EDW	862-9043	
6660	KIM CHUL	862-3885	9
6667	XXXX	00	
6668	XXXX	00	
6677	BARNUM E L	864-2237	9
6688	TAYLOR ALBERT O	862-7817	8
6689	XXXX	00	
6705	BOWLER EDW DEAN	862-4512	+0
6706	MORGAN ROSE	862-6053	+0
6715	XXXX	00	
6716	SHINAULT CAROLYN	862-9543	4
6725	XXXX	00	
6726	XXXX	00	
6735	POSNEY JAS	864-0608	+0
6736	ZINCHUK RICHARD	862-4927	5
6747	UNDERWOOD K	862-4878	5
6755	SCHOCH MICHAEL	864-3208	+0
6756	SOVERS RHONDA	862-4709	9
6763	WEAVER CURTIS M	862-6209	
	WEAVER ELIZABETH	862-6209	
6764	CARLISLE DURK	862-9257	+0
6771	HITCHCOCK GEO	862-3812	7
6772	XXXX	00	
6788	ANONSON STEVEN	864-3338	+0
6789	BECKLEY JERRY	862-8828	5
6982	XXXX	00	
6992	MESA JOS M	862-9734	
7000	BRYANT IKUKO	864-1466	6
	BRYANT JOHN J	864-1466	6
7008	WOLF RICHARD E SSGT	862-2015	3
7018	CALDWELL B J	862-8667	9
7036	LUTZ BRADFORD R	862-7178	+0
7046	WOLF EUGENE	862-7453	+0
7054	XXXX	00	
7062	WRYSINSKI HOWARD	862-7743	
7072	XXXX	00	
7347	DUNCANSON J L	862-8088	
7352	ADAMS JOHN H	862-7760	7
7355	ABACHERLI CONNIE	862-7555	+0
7362	THROWER OLIN	864-0937	9
7363	XXXX	00	
7370	ELLIOTT J M	862-3997	3
	HICKS H H	862-5897	
7371	MOON FREDERICK	864-2891	9
7378	HARTUNG WM E	862-0703	9
7379	ALEXANDER WESLEY R	862-3538	

Target Street	Cross Street	Source
-	✓	Haines Criss-Cross Directory

LYNWOOD WAY 1980

LYNWOOD WAY		92346 CONT.
7386	NEELY ULMAN W	862-8767
7387	LANE LEROY C	862-4378
7391	XXXX	00
7394	CAMAYA IRENE	862-8916 6
7401	XXXX	00
7402	XXXX	00
7407	GLEISBERG THOS R	862-7915 +0
7408	GAYLE TROYCE	862-3631
7409	MARTINEZ JOHN S	862-9578 3
7414	GAYLE THEONA	862-6791
7421	XXXX	00
7422	VANVOORHIS DALE A	862-1010 9
7430	AMES SUSAN	862-2846 +0
7431	XXXX	00
7433	DOCKSTADER ROBIN	864-0647 9
7436	TAYLOR EDWIN F JR	864-2608 9
7437	SPRADO ERIC	862-5389 7
7445	LAFAVE OLIVER W	862-4919 7
7446	XXXX	00
7453	XXXX	00
7461	ARCARO DAVID	864-3726 +0
7462	GREEN DONALD	885-3596 4
7468	LOEPKE WM JR	862-2620 8
7469	XXXX	00
7477	INMAN STEVEN R	862-7762 7
7485	XXXX	00
7492	NILSEN PAUL A	864-0761 4
7493	RUBICK RONALD KYLE	862-9193 8
7499	XXXX	00
7500	XXXX	00
7505	XXXX	00
7506	GILLESPIE ANNA R	862-5809
7513	YOUNG ANTONIO	862-4546 4
7519	XXXX	00
7520	KENNEDY TERRY	862-2431
7528	FEE JOHN P	862-6201 +0
7533	XXXX	00
7535	XXXX	00
7537	XXXX	00
7544	XXXX	00
★	0 BUS 100 RES	15 NEW

Target Street	Cross Street	Source
✔	-	Haines Criss-Cross Directory

PACIFIC ST 1980

PACIFIC E 92346
HIGHLAND

2299	SC SBDO SN GORGONIO	862-1440
2633	XXXX	00
2634	XXXX	00
2654	WILLIAMS RONALD B	864-3026
2657	BISHOP FLOYD	864-0982
•	MAR RIC EQUIPMENT	864-1011
2665	LUSSIER DAVID	862-5106
2667	MCFARLANE R C	862-1740
	RHODES S	862-1740
2670	SMITH COLUMBUS	862-6246
	SMITH R S	862-3027
2727	PACIFIC PLMS MBL PK	
	ALCOCK L D	864-2708
	BARKLEY HENRY JR	862-7718
	BEASLEY CHAS E	864-2708
	BEATY DEWEY F SR	862-2894
	BENDER GRACE	862-8959
	BENNETT ROY L	862-9713
	BLAIR E M	862-3575
	BLOOMQUIST CONRAD	862-3926
	BONTKE M	862-3276
	BUNTON ALEX	862-9593
	CARLSON PERCY W	862-5927
	COLEMAN PAUL	864-1473
	CONRAD DONALD MGGT	862-5895
	CONRAD EDWINA	862-5898
	COX MAGDALENA	864-3638
	CUNNINGHAM JOHN W	862-2313
	DIXON DORIS E	864-2245
	DONALDSON DAVID	864-2118
	DONALDSON DAVID	862-8049
	DUNCAN WM E	862-7284
	ECCLES HAROLD I	862-6040
	EDWARDS RAY	862-6217
	EPLEY FRANK	862-4793
	ERDEI F L	864-1289
	FENSLER FRANKLIN N	862-2025
	FIELDS FRONIE G	862-3303
	FRY HAMPTON S	864-0613
	GAGNON LEON J	862-5862
	GLASCOCK HOWARD	862-4232
	GRAHAM R B	864-2074
	HAAS ELISABETH	862-9854
	HALL GERALD D	864-0978
	HALL R L	862-3403
	HANSEN OSKAR J W JR	862-2690
	HARTGROVE F R	862-5080
	HAYDEN DAMIAN	862-3869
	HELLER V	864-2246
	JOHNSEN RAYMOND K	862-2767
	JOHNSON MARY E	862-4418
	KAUFFMAN E A	862-9606
	KAUFMAN MARY JO	885-7116
	KOFFORD DON F JR	862-4366
	LAGUNA E P	864-1567
	LAUX JOEL M	864-1886
	LEBOEUF M R	862-8766
	LEHMAN E A	862-3633
	LOWE BERT E	864-1804
	LYSTRA RUTH	862-5180
	MAIORANA A	862-7430
	MAREK JO	864-2809
	MARKS JEAN C	862-3530
	MAROVICH JOE F	862-7940
	MASSEY H K	864-2817
	MATICH W	864-2795
	MCKENZIE PHYLIS J	862-6575
	MCLAUGHLIN N M	862-5644
	MENEFEE KENNETH	862-9718
	MORRIS KENNETH W	862-6587
	MORRIS SEQUICHE	862-2808
	MUELLER KENNETH E	862-5275
	NICHOLSON C D	864-1179
	NIGHSWANDER C S	864-1770
•	PAC PALMS MBL HM PK	862-1212
	PITTMAN KAREN	864-2616
	PURKEY J T	864-0383
	RHYNES DANNY D	862-6658
	ROMERO IRMA	862-7976
	SENECHAL WALDO	862-9697
	SEWELL L R	862-9295
	SMITH D A	864-0838
	STEWART ROY O	864-0567
	STOKER DENNIS E	862-8762
	SULLIVAN MADELINE	862-3686
	TALLMAGE L	862-4748
	TEEPLE ELLEN	862-2374
	UPTHEGROVE DANIEL	864-2772
	VICKERS BURL	862-8628
	WATSON JEANNE M	885-2906
	WEENING MICHAEL L	885-2333
	WILBURN DARRELL	864-0906
	WILKS M	862-2669
	WILSON BOYD A	862-9309
2727		
3173	HENDRICKSEN ROBT A	864-0298
3183	SMALL CHARLOTTE M	862-6746
3232•	SC SBDO ALTRNTV HI	862-5432
A	TALLEY DALTON L	862-7536
3340•	SAN BDO SHEET METAL	862-0150
3734	TERRA ALTA MBL HM	
	BALDIVIA MICHAEL J	862-5868
	BEELER WUI	862-2823
	BEERS LEONARD E	862-4958
	BROWN LILA E	862-0295
	CHENEY NORMAN M	862-6755
	COWERFORD E E	862-6765
	COOPER EVAN	862-6861
	COUGHENOUR JOHN C	862-5588
	DOYAL F M	864-3602
	FARNELL R V	862-2310
	FIELD ROBERT	862-4538
	FORBES CHARLES H	862-6261
	GARLAND E	862-6322
	GARMON D	864-1459
	GRAVES W L	862-1289
	HAAG ROBERT L	864-2829
	HAHN W C	864-0436
	HARRELL J	862-9628
	HEMEETMAN JOHN L	862-3959
	HENDRICKSON BURTON	864-2367
	HERSCHRADH SIG	862-3683
	HESS PAUL G	864-0436
	HILL OWEN W	864-1994
	JOENS ARNOLD	864-0410
	JONES ALLEN	862-4822
	JONES BLANCHE E	862-6879
	LANZ WM A	862-1226
	MOORE EARL M	864-1162
	MOORE WM B	862-7880
	NELSON H L	862-0837

Target Street	Cross Street	Source
✔	-	Haines Criss-Cross Directory

PACIFIC ST 1980

PACIFIC E 92346 CONT

	PERSON CARL	862-2741	7
	PHILLIPS T	862-3629	8
	SANFORD M J	862-8945	6
	SARACINA LOUIS	864-2646	9
	SCHRICK ANTHONY J	862-4966	6
	SLOAN OLIVE	862-0136	8
	SMITH HERBERT L	864-0079	9
	SNAPP R E	862-6307	8
	STARKE D N	862-6133	6
	TEAGUE EDW E	864-0242	+0
	TEMPLE HAROLD C	862-5243	7
★	**TERRA ALTA MBL HM**	**864-1144**	6
	VAUGHAN ALVIN L	862-6932	9
	WARMAN I	862-5656	6
3734			
4044	STEMBRIDGE JAS	862-6276	6
★	6 BUS 137 RES	25 NEW	

Target Street	Cross Street	Source
-	✓	Haines Criss-Cross Directory

VALARIA DR 1980

VALARIA DR 92346
HIGHLAND

2758	GLAUDEL ROBERT B	864-2546	9
2776	ONSTOFF LEROY E	864-2249	9
2818	MARVIN LOUIS A	864-2558	9
2878	SMITS DIRK	862-1485	8
*	**SMITS PIANO TUNING**	**884-2826**	9
2894	URTUBEES KEITH D	862-7531	8
2922	MALALUAN ALFRED G	862-2744	9
2940	FOGARTY THOMAS CHLD	862-7261	9
	FOGARTY THOMAS E	862-7904	9
2958	LAW FRANKLIN	864-2377	9
2976	HARGRAVE STANLEY E	862-8025	9
2994	REYNOLDS D L MSGT	862-4003	9
3004	MOSEBAY WORRICK A	864-2397	9
3022	KING PERRY	862-4432	8
3040	SMITH R J	862-2462	8
3058	WATSON JOHN R	864-1747	9
3076*	**DENNYS BACKHOE SERV**	**864-0556**	**+0**
3094	XXXX	00	
3122	XXXX	00	
3123	BECKER CHESTER H	864-0177	4
3130	DAVIS SIMEON B CAPT	862-3197	9
3131	CANAVAN MICHAEL G	864-1237	4
3138	LANDRY JOHN F COL	862-5387	4
3139	AUSTIN CARL E	864-0947	4
3146	WOLLENBURG D CHPLN	862-2257	9
3147	WARD CONRAD A	862-4206	4
3154	MORTHLAND SAML LTC	864-0107	9
3155	KOCH OLIN F COL	864-0275	4
3162	KLEITZ ROBERT D	864-2764	9
3163	MOULTON MARJORIE A	864-1975	6
3170	ALLEN MARION W	862-0978	7
3171	ZEMAITIS ALBIN A	864-1248	4
3178	WINBERG JOS	862-2829	9
3179	RUMPF DAVID C CAPT	864-0134	4
3186	TIETGE DONALD	862-7288	9
3194	LEONARD MAX	862-5091	5
3195	LASAUCE K CAPT	864-0916	9
6538	NEARY VIRGINIA	862-2810	+0
6545	STONEBERGER PAUL	864-1737	6
6550	NOFFSINGER CARMEN	864-1817	+0
6565	LEGRO R	862-7738	+0

Target Street	Cross Street	Source
-	✓	Haines Criss-Cross Directory

VALARIA DR 1980

VALARIA DR 92346 CONT

6576	MANUEL JAS C	862-9847
6577	NORRIS EDW A	862-4738
6587	HESSENANN HELEN R	862-8398 +C
6598	XXXX	00
6606	PEDERSEN LYNN	862-0853
6607	HEATH GARY W	862-9758
6616	SEASHOLTZ C	862-6829
6627	DOUCET RUSSELL	862-0509
6638	XXXX	00
6650	MONCADA DANILO G	862-8078
6660	XXXX	00
6661	HILL ROBERT	864-0215
6667	XXXX	00
6668	HERNANDEZ JOSE H	862-6711
6678	XXXX	00
6688	FESIGAN JOSEPH	864-2161
6689	FERRELL JOHN D	862-8974
6705	FRANKLIN A R	864-1548
6706	MCGOWAN DALLAS P	864-2510
6715	TSO BENJAMIN W	864-2716
6716	WONG LARRY	864-2930 +C
6725	FRISBIE E	862-5672 +C
6726	KAMINSKI BRUNO	862-1296
6735	BERRY TOMMY D	864-0432 +C
6749	XXXX	00
6750	ROGERS GEO E	862-4458
6755	LARA JESS	862-6703
6762	MILLER DAVID P	862-2987
6763	NAUCK REINHARD	862-2228
6772	SPURRIER L #	862-8897
6773	BURKART C	864-3526 +C
	LONGO WM	864-3526 +C
6915	APARTMENTS	
	BABBITT E	862-8759 +C
	FREDRICKSON LARRY	862-1982 +C
	KAROS GEO	862-4262
	LEDEZMA FIDEL J	864-0929 +C
	SMITH PATRICIA	864-2203 +C
6915		
6974	STEPHENS MERSHELL	862-8367
6981	ARMENTA FRANK	862-1503 +C
6986	JOHNSTON EDW C	862-7141
6991	WIRTH A W CMSGT	864-1661
6998	VALENZUELA RAYMOND	862-3369 +C
6999	ABREAU GEO MSGT	862-7458
7007	NELSON D L	862-8438
7010	XXXX	00
7017	HALL AVON	862-8561
7020	DONALDSON J DOW	862-5832
7027	XXXX	00
7032	XXXX	00
7035	GEOGHEGAN ALEXIS C	864-1170 +0
7044	TRENARY C G	862-4697
7045	FAWCETT RICHARD N	862-5263
7053	SIMPSON CECIL W	862-2413
7054	LOZA A	862-3517
7061	WALSINGHAM	864-0845
7066	XXXX	00
7071	LEWIS DEAN	864-0043
7088	BOCANEGRA DAVID M	862-6902
7320	XXXX	00
7322	XXXX	00
7324	MCCARTHY THOMAS W	862-8799 +0
7326	XXXX	00
7328	GUCK IVY L	864-2828 +0
7330	DELANEY MICHAEL	862-3533
	THOM DAVID W	862-3533
7332	XXXX	00
7338	VICKERMAN CARRIE J	862-8239 +0
7342	AKEY S A	862-2234
7344	DELGADO FELIZ E	862-1016
7350	RIVERA RICHARD	862-4812
7352	SHIKATA MIEKO	862-7350 +0
7353	WRAY DALE	862-8713 +0
7354	XXXX	00
7355	DUNS JEFF	864-2623 +0
7356	XXXX	00
7358	GIDION R M	862-0577
	KRAMAR JOHN	864-1396
7360	XXXX	00
7362	DAVIS CHAS WAYNE	862-4054 +0
7363	XXXX	00
7364	ONEAL DONALD DEAN	864-2136 +0
7365	QUIRING J J	862-6169
7366	XXXX	00
7367	XXXX	00
7368	XXXX	00
7369	XXXX	00
7370	HALEMAN MARK	862-8812
7371	XXXX	00
7372	PRITCHETT JAS E	864-0966 +0
7374	FALL GREG	862-7073 +0
7375	STEPHENS DONNIE	862-8339 +0
7376	ROBINSON ROBERTA	864-3085 +0
7378	BLACK TONY R	864-2768 +0
7381	XXXX	00
7383	FRYER KAY	862-5002 +0
7385	XXXX	00
7387	XXXX	00
7390	XXXX	00
7397	CONZELMAN S	862-2635 +0
	WINDSOR RICKEY	864-2051 +0
7398	GILLESPIE MICHAEL	864-2153
7410	BROWN DAN	864-3566 +0
7411½	BARKSDALE PATRICIA	862-9358
7420	BROCKMIRE TOM	864-0660 +0
7421	MCFARLAND VENETA L	862-3195
7429	BRIAN CURTIS W	862-1987 +0
7430	PATE FRANCES M	862-1488
7436	JONGLE BRUCE L	862-0654 +0
7448	XXXX	00
7449	XXXX	00
7457	RITTER R	862-5121
	ZAMUDIO J	862-5121
7458	XXXX	00
7465	ALLEN GEO	864-3628 +0
7475	FOUND EDW	862-1815
7482	XXXX	00
7491	XXXX	00
7492	WILSON DENNIS	862-6043
7499	JOHNSTON HAROLD L	862-3081
7500	YEAGER D	862-3354
7507	XXXX	00
7511	CHUMLEY NAOMI	862-4380
7516	KUPPER LEROY	862-1718
7521	WOODSON PAUL	864-7656
7526½	VAUGHN VIRGIL E	862-6925 +0
7577	TALLEY CLIDEAN	862-3964
7578	JURE BOBBIE	862-7161

* 2 BUS 166 RES 39 NEW

Target Street	Cross Street	Source
-	✓	Haines Criss-Cross Directory

LYNWOOD WAY 1976

LYNWOOD WAY 92346 HIGHLAND

6563	GOLDSTINE W C	862-2611
6564	FLETCHER JOS C JR	862-2009
6575	FOY ROBT L	862-4953+6
6576	SCHMIDKUNZ W I	862-4089
6587	HART RICHARD	862-0628+6
6597	PAGE BILLY J	862-2916+6
6598	XXXX	00
6605	XXXX	00
6606	VANHORN STEPHEN L	862-2175+6
6615	XXXX	00
6616	XXXX	00
6625	CLIFTON HENRY E JR	864-0283 5
6637	BROWN STEWART L	864-1068 4
6638	BUCKO ELLA MAE	862-9043
	BUCKO JOS EDW	862-9043
6660	HAUBNER JAS A	862-2079
6667	XXXX	00
6668	KENNEDY STEPHANIE	862-0139 4
6688	XXXX	00
6689	XXXX	00
6705	BICKAR WALTER	864-0796 4
6715	XXXX	00
6716	SHINAULT CAROLYN	862-9543 4
6725	XXXX	00
6726	XXXX	00
6735	HAYDEN DAMIAN	862-3859
6736	ZINCHUK RICHARD	862-4927 5
6747	UNDERWOOD K	862-4878 5
6755	GOLDMAN DONALD R	862-7166
	GOLDMAN HELEN	862-7166
6756	XXXX	00
6763	WEAVER CURTIS M	862-6209
	WEAVER ELIZABETH	862-6209
6764	JAEHNIG DENNIS E	862-9266 3
6772	SMITH MARLAINA	862-8733+6
6779	ALLEN MICHAEL	862-7297 5

Target Street	Cross Street	Source
-	✓	Haines Criss-Cross Directory

LYNWOOD WAY 1976

..LYNWOOD WAY 92346 CONT..

6788	RUDD JAS S	662-8264
6789	BECKLEY JERRY	862-8828 5
6982	WRIGHT FRANKLIN	862-1059+6
6992	MESA JOS M	862-9734
7000	BRYANT IKUKO	864-1466+6
	BRYANT JOHN J	864-1466+6
7008	WOLF RICHARD E SSGT	862-2015 3
7018	KEIL WM C	662-8734
7036	CALDWELL B J	862-8667+6
7046	SMYRL GARY L LT	862-2457 5
7054	COX NANCY M	864-0435+6
7062	WRYSINSKI HOWARD	862-7743
7072	XXXX	00
7347	DUNCANSON J L	862-8088
7352	BURROW ROBT C	862-3914
7355	XXXX	00
7362	LEIDERBRAND P J	862-0171 4
7363	CLEVELAND LYN A	862-8851
7370	ELLIOTT J M	862-3997 3
	HICKS H H	862-5897
7378	PUGH ROBT	862-7295+6
7379	ALEXANDER WESLEY R	862-3538
7386	NEELY ULMAN W	862-8767
7387	LANE LEROY C	862-4378
7391	LUCERO FRED N	864-0790+6
7394	CAMAYA IRENE	862-8916+6
7401	MORTAN MICHAEL	862-7150+6
7402	CROWE RAY H	862-3792+6
7407	XXXX	00
7408	GAYLE TROYCE	862-3631
7409	MARTINEZ JOHN S	862-9578 3
7414	GAYLE THECNA	862-6791
7421	XXXX	00
7431	MOHAMMAD RHONDA	864-0485+6
7433	DOBBS BEATRICE	862-3467+6
7435	MCLEAN BRUCE	862-1282 3
7436	HARVEY C H	889-2058+6
7445	XXXX	00
7446	XXXX	00
7453	MAUTERSTOCK ROBT	862-0928+6
7462	GREEN DONALD	885-3596 4
7468	XXXX	00
7469	XXXX	00
7477	XXXX	00
7485	XXXX	00
7492	NILSEN PAUL A	864-0761 4
7493	BIGGS D T REV	864-0375 5
7499	XXXX	00
7500	NILSEN JEAN	862-2570 4
7505	THOMPSON KATIE	862-2805
7506	GILLESPIE ANNA R	862-5809
7513	YOUNG ANTONIO	862-4546 4
	YOUNG SALLY	862-4546 4
7519	XXXX	00
7520	KENNEDY TERRY	862-2431
7528	XXXX	00
7533	XXXX	00
7535	XXXX	00
7537	XXXX	00
7544*	LYNWOOD MKT	862-2143

* 1 BUS 95 RES 19 NEW

Target Street	Cross Street	Source
✓	-	Haines Criss-Cross Directory

PACIFIC ST 1976

PACIFIC E 92346 HIGHLAND

```
1020*PACIFIC HIGH SCHOOL889-0251
     *SAN BDO CTY SC WLDG885-3103 3
1031  XXXX                 OO
1033 GERKEN RICHARD        884-7656+6
1035 KNECHT THOS A         885-1279+6
1208 SCHNEIDER CLARENCE    889-2091
1244*CHURCH JESUS CHRIST885-03D4 5
2299*SAN GORGONIO HI SCH862-1440
      SCHRADER CURLY L     884-0077+6
2654  XXXX                 OO
2657 BISHOP FLOYD          864-0982 4
     *MAR RIC EQUIPMENT    864-1011+6
2670 SMITH COLUMBUS        862-6246+6
2727....PACIFIC PLMS MBL   PK
      BADGLEY B T          862-4250+6
      BALCOM JAS           864-0085 5
      BATHURST HARRY R     862-3554+6
      BIEN BILL            862-6433+6
      BRADSHAW GRANT       864-1178 4
      BREEN JOHN P         864-0733 4
      BRINK ROBT J         862-3264 4
      BYRD G E             864-0567 5
      CARLSON PERCY W      862-5927 5
      CARR JERRY           862-6771+6
      CONRAD DONALD MSGT   862-5898 5
      CONRAD EDWINA        862-5898 5
      CUNNINGHAM JOHN W    862-2212+6
      CUNNINGHAM L D       862-1710 5
      DAHMS HARRY R        862-0135 5
      DONALDSON WM R       862-3276 3
      ECCLES HAROLD I      862-6040 5
      EDWARDS RAY          862-6217+6
      ELLIS R L            862-3403 4
      ERDEI F L            864-1289 4
      FENSLER FRANKLIN N   862-2025 4
      FIFE D C             862-1491 5
      FRY HAMPTON S        864-0613 4
      GINO RICHARD S       862-3616 5
      HANSEN OSKAR J W JR862-2690 3
      HELMICK GERALD R     862-8037 3
      HELMICK KAY          862-8037 3
      HILL DALE            862-7903+6
      HODGE DORELLEN       862-7865 5
      HUNTER JEWELL        862-3431+6
      IRWIN LYMAN S        862-5598 3
      JOHNSEN RAYMOND K    862-2767+6
      JOHNSON MARY E       862-4418+6
      KAUFFMAN E A         862-9606 4
      KENNEDY D            864-0975+6
      KEYS WM              862-2285 5
      MAROVICH JOE F       862-7940+6
      MARSHALL PAUL        862-2737+6
      MATICH W             884-2755+6
```

Target Street	Cross Street	Source
✓	-	Haines Criss-Cross Directory

PACIFIC ST 1976

```
..PACIFIC E                92346 CONT..
      MATTHEWS LEROY        862-5935+6
      MCKENZIE PHYLIS J     862-6575 4
      MEZZO DENNIS J        862-7013+6
      MUELLER KENNETH E     862-5275 3
      NEWLIN ROY            862-9772 4
     *PACIFIC PLMS MBL PK862-1212 3
      POLK ROBT O           862-1463+6
      POPE ROBT             888-0494+6
      PURKEY J T            864-0983 5
      RACER WM B            864-1923 5
      RAFFERTY G TSGT       862-6523 3
      RAWLINGS J L          862-2249+6
      SCOTT H C             862-3009 5
      SHUGA J ARMSTRONG     862-1758+6
      SMITH JOHN T          862-5297 5
      SORKIN JEROME HERB 862-8527 4
      SPRAGUE CLAUDE M SR862-4492+6
      STEWART ROY O         864-0567 5
      TEE H HARL SR         862-5748 3
      TEEPLE ELLEN          862-2374 3
      THIELEN CHAS          862-5869 5
      WATSON JEANNE M       864-1379+6
      WILKS M               862-7669+6
      WILLIAMS W H          862-4479 3
2727.......................
 3183 LIEBERGOT DAVID E     862-7233+6
 3189  XXXX                 00
 3232*HIGHLAND JR HI SCH 862-8173+6
     *HIGHLND JR HIGH SCH862-8173 4
 3340*CITRUS SCHOOL         862-2020 5
3734....APARTMENTS
      BAKER HENRY W         862-8486+6
      BEELER JESSE L        862-2823+6
      BEELER TONY           862-2823+6
      BROWN LILA E          862-0295+6
      EAGLETON WM R         864-0259+6
      GRAHAM ROBT           862-8306+6
      HILL OWEN W           864-1994+6
      JONES J D MSGT        864-0598+6
      KOELZER EDW C         862-4023+6
      LOVELACE HOMER        864-1542+6
      MCCABE J E            864-1675+6
      QUICK ESTHER M        862-7915+6
      SANFORD M J           862-8945+6
      SCHRICK ANTHONY J     862-4966+6
      SHORT VIRGIL T        862-8019+6
      SMITH DONALD S        864-1941+6
      STARKE O N            862-6133+6
     *TERRA ALTA MBL HM     864-1144+6
      WARMAN I              862-5656+6
      WELLS E C             864-0241+6
3734.......................
 4044 STEMBRIDGE JAS        862-6276+6
     *  10 BUS   92 RES   51 NEW
```

Target Street	Cross Street	Source
-	✓	Haines Criss-Cross Directory

VALARIA DR 1976

VALARIA DR 92346 HIGHLAND

3115	SCHERMERHORN M LTC	864-0324 4
3122	XXXX	00
3123	BECKER CHESTER H	864-0177 4
3130	GERKEN FRED	862-7028 5
3131	CANAVAN MICHAEL G	864-1237 4
3138	LANDRY JOHN F COL	862-5387 4
3139	AUSTIN CARL E	864-0947 4
3146	WOOD A BARRY	862-6055+6
3147	WARD CONRAD A	862-4206 4
3154	XXXX	00
3155	KOCH OLIN F COL	864-0275 4
3162	CLINTON JOHN A	862-7425+6
3163	LOTT FRANCIS G	864-1975 4
	LOTT MARJORIE M	864-1975+6
	MOULTON MARJORIE A	864-1975+6
3171	ZEMAITIS ALBIN A	864-1248 4
3178	GREENSTREET JOHN E	864-1614 4
3179	RUMPF DAVID C CAPT	864-0134 4
3186	XXXX	00
3194	LEONARD MAX	862-5091 5
3195	GOODMANSON L H	864-1748 5
6538	NEUJAHR LYLE	862-9631
6545	STONEBERGER PAUL	864-1737+6
6550	NOE M G	862-7839 5
6565	COOPER MICHAEL D	864-1135 5
6576	MELOY JAS F	862-9247
6577	SUDDERTH GREGORY F	862-1243+6
6587	SCHEUERING AUGUST	862-8398 4
6598	XXXX	00
6606	MCCURDY LYNN	862-4466+6
6607	XXXX	00
6616	BUTLER ANDREA	862-8854+6
	SCOTT JOHN M	862-8854+6
6627	SIDERS WALTER	862-8594
6638	XXXX	00
6660	CLARK JOHN	862-2637 5
6661	XXXX	00
6667	ROWE JIM H	862-9153 3
6668	XXXX	00
6678	TAKAMATSU WM	862-2410+6
6688	XXXX	00
6689	FERRELL JOHN D	862-8974
6705	CHALMERS JAS	862-1087+6
6715	XXXX	00
6725	TALBOTT EDW	862-2102+6
6726	KAMINSKI BRUNO	862-1296
6735	LOWER MICHAEL	862-3287+6
6749	NAUCK CAROLE	862-7435
	NAUCK PAUL	862-7435
6750	ROGERS GEO E	862-4458
6755	LARA JESS	862-6733
6762	JOHNSON ZENITH	862-2987
6763	NAUCK REINHARD	862-2228
6772	SPURRIER L K	862-8897
6773	SEARTE OWEN	862-4873+6
6915	BENGTSON JAS	864-0794 4
	WASHBURN JOHN F	862-5199+6
6974	STEPHENS HERSHELL	862-8967
6981	MATHIS LARRY	864-0704 4
6991	WIRTH A W CMSGT	864-1561 4
6998	CASPER ROBT M	864-1676 4
6999	SHOVER P J	862-1461 4
7007	NELSON D L	862-6438+6
7010	XXXX	00
7017	HALL AVON	862-8561+6
7020	DONALDSON J DDW	862-5832
7027	THOMAS ALBERT JR	862-7099+6
7032	KENEALY BERTHA	862-3595
	KENEALY NICHOLAS	862-3595
7035	LOPEZ D J	862-4980 4
	LOPEZ M J	862-4980 4
7044	TRENARY C G	862-4697
	TRENARY EFFIE	862-4697
7045	EMERY C D JR TSGT	862-1644+6
7053	SIMPSON CECIL W	862-2413
7054	LOZA ALICE	862-3517
	LOZA ANGEL	862-3517
7061	WALSINGHAM ROGER	864-0841 4
7066	PEELE ANDREW J	884-7857 4
7071	BARRETT MILBURN	864-1569+6
7088	JACKSON WM C	862-1596+6
7320	EGELINE ROBT	864-1395+6
7322	JACKSON JAS W	862-6250+6
7326	CHIN RICHARD H	862-4858+6
	NICHOLSON JOHN	862-4858+6
7330	LEE THOS E	864-1712+6
7332	XXXX	00
7334	FAULKNER JOS	864-0836+6
7346	WEAVER MELBA	862-3002+6
7348	XXXX	00
7350	RIVERA RICHARD	862-4872 5
7352	ANTHONY DWAYNE	862-8255+6
7354	TALLEY DANL	862-2871+6
7358	XXXX	00
7360	SMITH GARY M	864-0868+6
7362	XXXX	00
7363	WRAY DALE	862-8713+6
7364	DAUGHERTY CLARK E	862-7919+6
7365	QUIRING J J	862-6169
7366	XXXX	00
7367	CROCKETT MARIA B	862-1248 5
7368	EASTBURN PATRICIA	862-4745+6
7369	XXXX	00
7372	MASON GLORIA ANN	862-8682+6
	MASON HAROLD	862-8682+6
7374	XXXX	00

Target Street	Cross Street	Source
-	✓	Haines Criss-Cross Directory

VALARIA DR 1976

..VALARIA DR 92346 CONT..

7376	BULLOCK CELIA	862-3279
	HALEY GREGORY T	864-1778 4
7378	SOMMERFIELD KEN	862-2404+6
7381	CROOK AARON E	862-3675+6
7383	XXXX	00
7385	XXXX	00
7387	XXXX	00
7390	XXXX	00
7397	BALDAZO JAS A	864-0902+6
	BEACH H F	862-2539
	VANWAGNER R D	864-0716 5
7403½	KRZYMPIEC FRANKIE	862-6100
7410	BUSKEY JOHN	864-0165+6
7411	TREADWAY LORRAINE	862-7994
7420	MOTHERSELL GRACE	862-8969+6
7421	MCFARLAND VENEITA	862-3195
7430	PATE FRANCES M	862-1188 4
7436	MCGINNIS EDWIN E	862-2361
7448	ANDERSON CLAUDE J	862-8046
7449	XXXX	00
7458	XXXX	00
7460	TALLMAGE L	862-4748+6
7464	XXXX	00
7491	GREENWOOD B K	862-0760 3
7492	WILSON DENNIS	862-6043+6
7499	JOHNSTON HAROLD L	862-3084
7500	XXXX	00
7508	BAILEY WM D	864-1551+6
7511	CHUMLEY NAOMI	862-4380 5
7516	KUPPER LEROY	862-0114
7521	XXXX	00
7526	HUGHES THOMAS J	862-7879
7534	XXXX	00
7544	XXXX	00
7548	XXXX	00
7564	DODSON DONALD R	862-8882
7569	MOREAU ROLAND M	862-4283 4
7577	XXXX	00
7578	JURE BOBBIE	889-7161

* 0 BUS 145 RES 44 NEW

Target Street	Cross Street	Source
-	✓	Haines Criss-Cross Directory

LYNWOOD WAY 1971

LYNWOOD WAY 92346 HIGHLAND

6563	GOLOSTINE W C	862-2611
6564	FLETCHER JOS C JR	862-2009
6575	ALBACH HENRY	862-1982
	ALBACH VELMA	862-1982
6576	SCHMIOKUNZ W I	862-4089
6597	PALMER EOOIE R	862-5035
6605	COLEMAN CONWAY	862-1026
	COLEMAN TSUNEKO	862-1026
6606	MORTON OAVIO F	862-6410
	MORTON SARAH A	862-6410
6625	CHRISTENSON GARY	862-8640
	CHRISTENSON JOYCE	862-8640
6638	BUCKO ELLA MAE	862-9043
	BUCKO JOS EOW	862-9043
6660	HAUBNER JAS A	862-2079
6667	MARTIN LONZO TSGT	862-5359
6668	KING WARO E JR	862-1203
6677	SHONK M J	862-7584
6688	ELLIS JOHN A	862-3803
6689	HUGHES EUGENE J	862-8472
6715	EAGLE FARRELL L	862-8337
6716	LEWIS IMOCENE O	862-2968
	LEWIS RICHARO E	862-2968
6725	HAYOEN OENNIS E	862-5968
6735	HAYOEN OAMIAN	862-3859
6736	OOUSSETT R C	862-3986

Target Street	Cross Street	Source
-	✓	Haines Criss-Cross Directory

LYNWOOD WAY 1971

	OOUSSETT RUBY	862-3986
6747	PATTY CLAUDE F	862-3596
6755	GOLOMAN OONALO R	862-7166
	GOLOMAN HELEN	862-7166
6756	OOUSSETT RONNIE V	862-3832
6763	WEAVER CURTIS M	862-6209
	WEAVER ELIZABETH	862-6209
6779	KINOT PHILLIP J	862-3899
6788	RUOO JAS S	862-8264
6982	MARKHAM B J	862-7952
	MARKHAM LEM	862-7952
6992	MESA JOS M	862-9734
7000	SCHOULTZ ROBT R	862-0955
7018	KELL WM C	862-8734
7062	WRYSINSKI HOWARO	862-7743
7072	OOBRAZANSKI OAVIO	862-2089
	OOBRZANSKI LINOA	862-2089
7347	OUNCANSON J L	862-8088
7352	BURROW ROBT C	862-3914
7355	GLASS V C	862-5180
7362	LEIOERBRANO PEARL	862-0171
	LEIOERBRANO RAYMON	862-0171
7363	CLEVELANO LYN A	862-8851
7370	HICKS H H	862-5897
7378	SEARLE OEAN SGT	862-9419
7379	ALEXANOER WESLEY R	862-3538
7386	NEELY ULMAN W	862-8767
7387	LANE LEROY C	862-4378
7394	CAMPBELL ALBERT L	862-8072
7401	CRAIG LEONARO J	862-3558
7408	GAYLE TROYCE	862-3631
7409	MARTINEZ JOHN S	862-9578
7414	GAYLE THEONA	862-6791
7421	NELSON E T JR	862-6730
7435	WHITE BARBARA J	862-9136
7445	LINGO GERTRUOF	862-3844
7446	HOLMSTROM ALGOT M	862-1007
	HOLMSTROM MILOREO	862-1007
	SEOILLO I E	862-1976
7453	CASON KENNETH B	862-8523
7468	RUBIO JUAN	862-8693
7469	ROBINSON ARCHER L	862-4320
7485	GREEN CARROL	862-6736
7500	NILSEN PAUL A	862-2570
7505	THOMPSON KATIE	862-2805
7506	GILLESPIE ANNA R	862-5809
7513	POWELL JAS A MSGT	862-7937
7520	KENNEOY TERRY	862-2431
7528	OAVIS ALVIN T	862-3409
7533	EOMUNOSON BELOON	862-9683
7535	SPENCE WM	862-4264
7544*	LYNWOOO MKT	862-2143
	* 1 BUS 77 RES	

Target Street	Cross Street	Source
-	✓	Haines Criss-Cross Directory

VALARIA DR 1971

VALARIA DR 92346 HIGHLAND

6538 NEUJAHR LYLE 862-9631
6576 MELOY JAS F 862-9247
6587 SCHEUERING ANNA MRS 862-8398
6598 SMITH LUCILE 862-0269
6606 BAKER LARRY W 862-5883
6607 JUNKINS PHILBROOK 862-1998
6621 SIDERS WALTER 862-8594
6638 BROOKS ALBERT L 862-2295
6660 SHERWOOD M A 862-6245
6661 PEDERSON KENNETH N 862-5913
6668 CARLISLE DALE R 862-7140
6678 VERSHAY WM 862-9622
6688 TIMMERMAN TIMOTHY 862-1216
6699 FERRELL JOHN O 862-8974
6705 KRUGER ERIC 862-7479
6715 VAUGHAN MICHAEL M 862-1425
6725 RANGSUND RICHARD A 862-4845
6726 KAMINSKI BRUNO 862-1296
6735 HAMILTON MARION R 888-4526
6749 NAUCK CARDLE 862-7435
NAUCK PAUL 862-7435
6750 ROGERS GEO E 862-4458
6755 LARA ANGELINA 862-6733
LARA JESS 862-6733
6762 JOHNSON ZENITH 862-2987
6763 NAUCK REINHARD 862-2228
6772 SPURRIER L K 862-8897
6773 SHUCKLEY STEPHEN 862-1743
6915....APARTMENTS
COLEMAN M 862-6770
COOPER ELIZABETH 862-4679
COOPER TIMOTHY 862-4679
ECHLE VICTORIA A 862-9727
HEWITT EDW S 862-2473
HENRY PAULA 862-6173
JOSSELYN D L 862-6770
MYLES GRACE 862-3729
6915.....
6974 STEPHENS HENSHELL 862-8967
6991 KNOBF ROBT O 862-2966
6999 TRUPIANO JOE 862-0964
7007 OCROTTY THOS 862-5929
7010 PAYNE BEVERLY 862-6651
PAYNE RAYMOND A 862-6651
7020 DONALOSON J DOW 862-5832
7027 WILSON DENNIS R 862-4504
7032 KENEALY BERTHA 862-3595
KENEALY NICHOLAS 862-3595
7035 LOPEZ MARY JEAN 862-7889
7044 TRENARY C G 862-4697
TRENARY EFFIE 862-4697
7045 TYRELL ROBT O 862-6449
7053 SIMPSON CECIL W 862-2413
7054 LOZA ALICE 862-3517
LOZA ANGEL 862-3517
7061 DUFF CHAS W 862-3864
7071 SIMONIN K C CAPT 862-2028
7088 MITCHELL DUANE C 862-0621
7320 EDGAR G W 862-2881
EMERY LUCILLE 862-4567
7326 HENNING LINDA 862-9338
HENNING ROBT 862-9338
7330 ZIEGLER KARLA 862-1672
ZIEGLER RICHARD 862-1672
7332 NAGY ARNOLD F 862-2532
7334 SHADDOX JAN 862-0963
SHADDOX KEN 862-0963
7338 HUNT ROY D 862-0727
7340 FRANKLIN ROBT 862-8969
7342 VANCE MAYNARD D 862-9891
7344 HILL M A 862-7700
7348 FLY BRENDA 862-7713
FLY RONALD 862-7713
7350 DAHMS GREGORY 862-8828
7352 WORTHINGTON CHAS H 884-9971
7360 COX GAIL D 862-9387
COX WESLEY D 862-9387
7362 SIMEROTH JAS P 862-7569
7363 WATKINS HERBERT E 862-0284
7364 GREENE FRANK L 862-6727
7365 QUIRING J J 862-6169
7366 DMALLEY PATRICK 862-3717
7368 HALSEY BERNICE G 862-0472
7372 CONAGHAN HUGH 862-8447
7374 BAKKY RAYMOND 862-4835
7376 BULLOCK CELIA 862-3279
7378 DUNN LARRY W 862-0207
7381 JONES ANDY 862-7609
JONES CHRISTINE 862-7609
7383 SENIFF TAUNI 862-1213
7385 SHIPLEY VI 862-6228
7387 WRAY DALE 862-8713
7390 SHAUL DONALD R 862-6655
7391 BEALH H F 862-2539
7403½ KRZYMPIEC FRANKIE 862-6100
7411 TREADWAY LORRAINE 862-7994
7421 MCFARLAND VENETTA 862-3195
7436 MCGINNIS EDWIN E 862-2361
7448 ANDERSON CLAUDE J 862-8046
7449 CAMIEN JOHN 862-0265
STEPHENS RANDY 862-0265
7458 SHYNE PATRICK J 862-7805
7460 TALLMAGE LILLIAN 862-4748
TALLMAGE NORMAN E 862-4748
7485 TALLMAGE WM 862-6796
7491 CARDIN GLENN W 862-5395
7491½ HICKS CHAS L 862-0509
7499 JOHNSTON HAROLD L 862-3084
7500 ROHAR L WAYNE 862-7387
7508 AKAM HAROLD G 862-3904
7511 KINTER MATILDA I 862-0811
7516 KUPPER LEROY 862-0114
7526 HUGHES THOMAS J 862-7879
7534 DAVIS GARLAND S SGT 862-9083
7548 MITCHELL STEVEN C 862-2778
7564 DODSON DONALD R 862-8882
7578 JUKE ROBBIE 889-7161
• 0 BUS 115 RES

DEPARTMENT OF BUILDING & SAFETY

CITY OF SAN BERNARDINO

Checked By HS/la

091

BUILDING		NO.	ELECTRICAL		NO.	PLUMBING	
			SQ. FT.			WATER CLOSET	
			SQ. FT.			LAVATORY	
			MAIN SWITCH			BATH TUB	
			OUTLETS			SHOWER	
			FIXTURES			KITCHEN SINK	
			SWITCHES			GARBAGE DISPOSAL	
						DISHWASHER	
						LAUNDRY TRAY	
						AUTOMATIC WASHER	
						WATER HEATER	
						FLOOR SINK	
						GAS SERVICE	
*ESTIMATED VALUATION					1	SEWER	5.00
TO INCLUDE ALL FIXED EQUIPMENT REQUIRED TO						SEWER ALTER	
OPERATE AND USE PROPOSED BUILDING.						GAS DRYER	
HEATING – A.C. – REFRIGERATION						WATER SOFTENER	
NO.	TYPE OF EQUIPMENT / FEE					LAWN SPRINKLER	
	FORCED AIR UNITS						
	WALL HEATERS						
	REFRIGERATION H.P. EA.						
			PERMIT			PERMIT	3.00
			TOTAL FEE			TOTAL FEE	8.00
	PERMIT		CONTRACTOR			CONTRACTOR	
	TOTAL FEE		x			x	

PAID

OCT 21 1975

City of San Bernardino

Building & Safety

CONTRACTOR

x

JOB ADDRESS: 2634 Pacific Ave

OWNER: G Williams

USE OF BUILDING: Dwelling

DATE: 10/20/75

LEGAL DESCRIPTION:

PERMIT NO. 13764

REMARKS:

PLANS BY:

USE ZONE | FIRE ZONE

FINAL DATE | INSP.: 10/23/75 HS

PERMIT	ACCOUNT NUMBER	AMOUNT
PLAN CHECK	01-009-411	
BUILDING	01-009-222	
ELECTRICAL	01-009-224	
HEAT AND A.C.	01-009-223	
PLUMBING	01-009-223	8.00
STRONG MOTION	72-816-000	
STORM DRAIN	48-009-495	
TOTAL		8.00

Heating, Electrical and Plumbing Permits will not be valid until names of sub-contractors have been furnished to Department of Building and Safety.

This permit shall become void if work is not commenced within 60 days. Cessation of work for 120 days shall also cause permit to become void.

I hereby agree that all work in connection with this permit will be done in accordance with the laws of the City of San Bernardino and the State of California. I also agree to carry compensation insurance upon my employees. Compliance with laws of the State of California covering contractors is also guaranteed.

FOR DWELLINGS ONLY

I declare under penalty of perjury that the following statements are true and correct:

I, the undersigned, hereby declare that I am the legal owner of the single family dwelling located at the address listed, that said dwelling is my bona fide residence and, that I, myself, will personally install all sanitary, gas or electrical work listed on this permit.

SIGNED

(OWNER)

OWNER	CONTRACTOR
G Williams	Michael C Mize
MAILING ADDRESS: 2634 Pacific Ave	MAILING ADDRESS: 3075 Pepper Tree Lane
Highladd, Ca	S B Ca
PHONE	PHONE
SIGNATURE BY: x	STATE LIC. NO. 174499
	SIGNATURE BY: x Michael C. Mize

FILE COPY

DEPARTMENT OF BUILDING & SAFETY

CITY OF SAN BERNARDINO

Checked By _____

BUILDING		NO.	ELECTRICAL		NO.	PLUMBING	
			SQ. FT.			WATER CLOSET	
			SQ. FT.			LAVATORY	
			MAIN SWITCH			BATH TUB	
			OUTLETS			SHOWER	
			FIXTURES			KITCHEN SINK	
			SWITCHES			GARBAGE DISPOSAL	
						DISHWASHER	
						LAUNDRY TRAY	
						AUTOMATIC WASHER	
						WATER HEATER	
						FLOOR SINK	
						GAS SERVICE	
*ESTIMATED VALUATION						SEWER	
TO INCLUDE ALL FIXED EQUIPMENT REQUIRED TO OPERATE AND USE PROPOSED BUILDING.						SEWER ALTER	
						GAS DRYER	
HEATING – A.C. – REFRIGERATION						WATER SOFTENER	
NO.	TYPE OF EQUIPMENT	FEE				LAWN SPRINKLER	
	FORCED AIR UNITS						
	WALL HEATERS						
	REFRIGERATION H.P. EA.						
				PERMIT			PERMIT
			TOTAL FEE			TOTAL FEE	
			CONTRACTOR			CONTRACTOR	
	PERMIT						
	TOTAL FEE		x			x	

PAID
FEB 21 1975
City of San Bernardino
Building & Safety

CONTRACTOR

x

JOB ADDRESS

OWNER

USE OF BUILDING

DATE 2/21/75

LEGAL DESCRIPTION:

PERMIT NO. 10359

REMARKS:

PLANS BY:

USE ZONE | FIRE ZONE

FINAL DATE INSP. 1-20-76 JFS

PERMIT	ACCOUNT NUMBER	AMOUNT
PLAN CHECK	01-009-411	
BUILDING	01-009-222	
ELECTRICAL	01-009-224	
HEAT AND A.C.	01-009-223	
PLUMBING	01-009-223	
STRONG MOTION	72-816-000	
STORM DRAIN	48-009-495	
TOTAL		

Heating, Electrical and Plumbing Permits will not be valid until names of sub-contractors have been furnished to Department of Building and Safety.

This permit shall become void if work is not commenced within 60 days. Cessation of work for 120 days shall also cause permit to become void.

I hereby agree that all work in connection with this permit will be done in accordance with the laws of the City of San Bernardino and the State of California. I also agree to carry compensation insurance upon my employees. Compliance with laws of the State of California covering contractors is also guaranteed.

FOR DWELLINGS ONLY

I declare under penalty of perjury that the following statements are true and correct:

I, the undersigned, hereby declare that I am the legal owner of the single family dwelling located at the address listed, that said dwelling is my bona fide residence and, that I, myself, will personally install all sanitary, gas or electrical work listed on this permit.

SIGNED _____ (OWNER)

OWNER	CONTRACTOR
MAILING ADDRESS	MAILING ADDRESS
PHONE	PHONE
SIGNATURE BY: x	STATE LIC. NO.
	SIGNATURE BY: x

FILE COPY

2670 Pacific Ave.

INSPECTION RECORD COPY

DEPARTMENT OF BUILDING AND SAFETY
CITY OF SAN BERNARDINO

APPLICATION FOR BUILDING PERMIT

FOR APPLICANT TO FILL IN
Please Press Firmly for Carbon Copies

Building Address: 2670 Pacific

Owner: Chas. Land — Tel. No.: None

Mailing Address: Same — City: San Bernardino

Contractor — Tel. No.

Mailing Address — City

State License No. — City License Tax No.

Architect or Eng. — Tel. No.

Address — City

PROPERTY LEGAL DESCRIPTION

Lot No. — Blk. — Tract

DESCRIPTION OF WORK AND BLDG. USE

Type of Const.: Frame | Occ. Group | Use Zone: R-1 | Fire Zone

Description of Work: Special Inspection for Elec & Plg on Three Residences

New — Add — Alter — Repair — Demolish

Sq. Ft. Size: 1300 | No. of Rooms: 6 | No. of Stories: 1 | No. of Families: 1

VALUATION $ — PL. CK. NO.

I certify that in the performance of the work for which this permit is issued, I shall not employ any person in any manner so as to become subject to the Workmen's Compensation laws of California. However, if I am subject to Workmen's Compensation laws, I have filed, or have caused to be filed with the City Clerk of the City of San Bernardino, within the year last past, one of the following:

1. A Certificate of Consent to self-insurance by the Director of Industrial Relations; or
2. A Certificate of Workmen's Compensation insurance issued by an admitted insurer; or
3. An exact copy of duplicate thereof certified by the Director or insurer.

I further certify that I am the owner, the authorized representative of the owner, or the properly licensed contractor, and I agree to comply with all City Ordinances and State laws.

I further certify that I have read the statements contained in this application, that they are true and correct, and that I make this statement under penalty of perjury.

Dated this 5 day of Aug 71 in the city of San Bernardino, State of California.

Signature of Permittee: Walter F. Hanover

FEE $

$

TOT $ 15.00

SPECIAL CONDITIONS AND INSPECTION RECORD

Stone & Roll to inspect
Mail letter to
Walter L. Hanover
27141 Beaslan
Highland, Ca 92346
Phone 862-0452

All work to be inspected and approved before placing concrete or concealing, and before being used or occupied, and before clearance of connection of utilities.

APPROVALS	DATE	INSPECTOR'S SIG.
FOUNDATION: YARDS, TRENCHES, FORMS		
FOOTING STEEL		
WALL STEEL		
BOND BEAM STEEL BOLTS, ANCHORS		
FRAME: FIRE STOPS, BRACING, BOLTS, FLASHING MATERIALS		
ROOF SHEATHING COVERING		
STRUCTURAL STEEL		
DRY WALL		
LATH, INT.		
LATH, EXT.		
SWIMMING POOLS, YARDS, STEEL		
OTHER		
FINAL	Electric 8/24/71	

VALIDATION

Date	Serial No.	Receipt No.	Symbol	Amount
8/5/71		31331		15.00

This is a Building Permit When Properly Filled Out, Signed and Validated, and is not Transferable

DEPARTMENT OF BUILDING & SAFETY

CITY OF SAN BERNARDINO

Checked By [illegible]

BUILDING			NO.	ELECTRICAL		NO.	PLUMBING	
1ST. FL.	SQ. FT. @			SQ. FT.		1	WATER CLOSET	1.50
2ND. FL.	SQ. FT. @			SQ. FT.		1	LAVATORY	1.50
POR.				MAIN SWITCH		1	BATH TUB	1.50
GAR.				OUTLETS			SHOWER	
HEATING				FIXTURES			KITCHEN SINK	
AIR COND.				SWITCHES			GARBAGE DISPOSAL	
WALLS							DISHWASHER	
Convert re-Tad garage area to bedroom 18' x 15'							LAUNDRY TRAY	
							AUTOMATIC WASHER	
*ESTIMATED VALUATION		500.00					WATER HEATER	
TO INCLUDE ALL FIXED EQUIPMENT REQUIRED TO OPERATE AND USE PROPOSED BUILDING.							FLOOR SINK	
							GAS SERVICE	
HEATING – A.C. – REFRIGERATION							SEWER	
NO.	TYPE OF EQUIPMENT	FEE				1	SEWER ALTER	1.50
	FORCED AIR UNITS						GAS DRYER	
	WALL HEATERS						WATER SOFTENER	
	REFRIGERATION H.P. EA.						9/30/74 HS	
	PERMIT			PERMIT			PERMIT	2.00
	TOTAL FEE			TOTAL FEE			TOTAL FEE	3.00
CONTRACTOR			CONTRACTOR			CONTRACTOR		
SIGNATURE BY			SIGNATURE BY			SIGNATURE BY		
x			x			x		

PAID MAR 6 1974 City of San Bernardino Building & Safety

PERMIT	ACCOUNT NUMBER	AMOUNT
PLAN CHECK	01-009-411	
BUILDING	01-009-222	5.00
ELECTRICAL	01-009-224	
HEAT AND A.C.	01-009-223	
PLUMBING	01-009-223	3.00
STRONG MOTION	72-816-000	.50
Room Addition		
Additive	1[illegible]-009-495	2.50
TOTAL		10.00

JOB ADDRESS: 3670 N. Pacific St.

OWNER: Columbus Edith

USE OF BUILDING: Gar Conversion/Add

DATE: 3/6/74

REMARKS:

PERMIT NO. 6324

PLANS BY:

LEGAL DESCRIPTION:

USE ZONE | FIRE ZONE

FINAL DATE 8-25-76 INSP. JFS

Heating, Electrical and Plumbing Permits will not be valid until names of sub-contractors have been furnished to Department of Building and Safety. It is unlawful to hire anyone for electrical or plumbing work except electricians or plumbers licensed by the State of California and City of San Bernardino. Willful violation of this provision is a misdemeanor punishable by fine of not more than $500.00 or imprisonment up to six months or both fine and imprisonment.

This permit shall become void if work is not commenced within 60 days. Cessation of work for 120 days shall also cause permit to become void.

I hereby agree that all work in connection with this permit will be done in accordance with the laws of the City of San Bernardino and the State of California. I also agree to carry compensation insurance upon my employees. Compliance with laws of the State of California covering contractors is also guaranteed.

FOR DWELLINGS ONLY

I declare under penalty of perjury that the following statements are true and correct:

I, the undersigned, hereby declare that I am the legal owner of the single family dwelling located at the address listed, that said dwelling is my bona fide residence and, that I, myself, will personally install all sanitary, gas or electrical work listed on this permit.

SIGNED _____ (OWNER)

OWNER	CONTRACTOR
Columbus Edith	Owner/Builder
MAILING ADDRESS: 3670 N. Pacific St.	MAILING ADDRESS
POST OFFICE: San Bernardino Highland, Ca.	POST OFFICE
SIGNATURE BY: x	SIGNATURE BY: x
	STATE LIC. NO.

Ph 862 6216

FILE COPY

DEPARTMENT OF BUILDING & SAFETY
CITY OF SAN BERNARDINO

Checked By FS
mt

BUILDING		NO.	ELECTRICAL		NO.	PLUMBING	
			SQ. FT.			WATER CLOSET	
			SQ. FT. FINAL			LAVATORY	
			MAIN SWITCH 1/12/78			BATH TUB	
			OUTLETS			SHOWER	
			FIXTURES FOR			KITCHEN SINK	
Pvt swim pool			SWITCHES MAILE			GARBAGE DISPOSAL	
		1	swim pool	5.00		DISHWASHER	
20' x 40'						LAUNDRY TRAY	
						AUTOMATIC WASHER	
						WATER HEATER	
						FLOOR SINK	
						GAS SERVICE	
*ESTIMATED VALUATION	5,927.00					SEWER	
TO INCLUDE ALL FIXED EQUIPMENT REQUIRED TO OPERATE AND USE PROPOSED BUILDING.						SEWER ALTER	
						GAS DRYER	
HEATING – A.C. – REFRIGERATION						WATER SOFTENER	
NO.	TYPE OF EQUIPMENT / FEE					LAWN SPRINKLER	
	FORCED AIR UNITS				1	swim pool	2.00
	WALL HEATERS					(no htr)	
	REFRIGERATION H.P. EA.					10-9-76 V.S.	
			PERMIT	3.00		PERMIT	3.00
			TOTAL FEE	8.00		TOTAL FEE	5.00
	PERMIT		CONTRACTOR			CONTRACTOR	
	TOTAL FEE		x			x	

PAID
APR 14 1976
City of San Bernardino
Building & Safety

CONTRACTOR
x

JOB ADDRESS: 2670 E. Pacific
OWNER: Columbus Smith
USE OF BUILDING: Pvt swim pool 20' x 40'
DATE: 4-14-76
LEGAL DESCRIPTION:
PERMIT NO. 16225
REMARKS:
PLANS BY:
USE ZONE | FIRE ZONE
FINAL DATE 10-10-76 INSP. JFS

PERMIT	ACCOUNT NUMBER	AMOUNT
PLAN CHECK	01-009-411	15.00
BUILDING	01-009-222	36.00
ELECTRICAL	01-009-224	8.00
HEAT AND A.C.	01-009-223	
PLUMBING	01-009-223	5.00
STRONG MOTION	72-816-000	.50
STORM DRAIN	48-009-495	15.00
TOTAL		85.50

Heating, Electrical and Plumbing Permits will not be valid until names of sub-contractors have been furnished to Department of Building and Safety.

This permit shall become void if work is not commenced within 60 days. Cessation of work for 120 days shall also cause permit to become void.

I hereby agree that all work in connection with this permit will be done in accordance with the laws of the City of San Bernardino and the State of California. I also agree to carry compensation insurance upon my employees. Compliance with laws of the State of California covering contractors is also guaranteed.

FOR DWELLINGS ONLY

I declare under penalty of perjury that the following statements are true and correct:

I, the undersigned, hereby declare that I am the legal owner of the single family dwelling located at the address listed, that said dwelling is my bona fide residence and, that I, myself, will personally install all sanitary, gas or electrical work listed on this permit.

SIGNED
(OWNER)

OWNER	CONTRACTOR
Columbus Smith	Prestige Pools
MAILING ADDRESS 2670 E. Pacific	MAILING ADDRESS 1115 Park Ave.
	Redlands, Ca.
PHONE	PHONE
SIGNATURE BY: x	STATE LIC. NO. 230508
	SIGNATURE BY: x [signature]

FILE COPY

DEPARTMENT OF BUILDING & SAFETY
CITY OF SAN BERNARDINO

Checked By 096 OK

BUILDING			NO.	ELECTRICAL		NO.	PLUMBING	
1ST. FL. 104	SQ. FT. @ 12.00		104	SQ. FT. @ .01	1.04		WATER CLOSET	
2ND. FL.	SQ. FT. @			SQ. FT.			LAVATORY	
POR.				MAIN SWITCH 100a	1.00		BATH TUB	
GAR.				OUTLETS			SHOWER	
HEATING				FIXTURES		2	KITCHEN SINK	1.50
AIR COND.				SWITCHES			GARBAGE DISPOSAL	
WALLS							DISHWASHER	
Add 104 sq' to existing dwlg				final 1-16-76 JOB			LAUNDRY TRAY	
							AUTOMATIC WASHER	
*ESTIMATED VALUATION		1,248.00					WATER HEATER	
TO INCLUDE ALL FIXED EQUIPMENT REQUIRED TO							FLOOR SINK	
OPERATE AND USE PROPOSED BUILDING.							GAS SERVICE	
HEATING – A.C. – REFRIGERATION							SEWER	
NO.	TYPE OF EQUIPMENT	FEE					SEWER ALTER	
	FORCED AIR UNITS						GAS DRYER	
	WALL HEATERS						WATER SOFTENER	
	REFRIGERATION H.P. EA.						FIN 1/16/76 HS	
	PERMIT			PERMIT	4.00		PERMIT	2.00
	TOTAL FEE			TOTAL FEE	5.04		TOTAL FEE	3.50
CONTRACTOR			CONTRACTOR			CONTRACTOR		
SIGNATURE BY X			SIGNATURE BY X			SIGNATURE BY X		

PAID
SEP 24 1974
City of San Bernardino
Building & Safety

JOB ADDRESS: 2670 E. Pacific

OWNER: Columbus Smith

USE OF BUILDING: Addt dwlg

DATE: 9-24-74

PERMIT	ACCOUNT NUMBER	AMOUNT
PLAN CHECK	01-009-411	6.30
BUILDING	01-009-222	13.00
ELECTRICAL	01-009-224	6.04
HEAT AND A.C.	01-009-223	
PLUMBING	01-009-223	3.50
STRONG MOTION	72-816-000	.50
Storm drn	66-009-495	6.30
TOTAL		35.64

REMARKS:

PERMIT NO. 08820

PLANS BY:

LEGAL DESCRIPTION:

USE ZONE | FIRE ZONE

FINAL DATE 1-20-76 INSP. JPS

Heating, Electrical and Plumbing Permits will not be valid until names of sub-contractors have been furnished to Department of Building and Safety. It is unlawful to hire anyone for electrical or plumbing work except electricians or plumbers licensed by the State of California and City of San Bernardino. Willful violation of this provision is a misdemeanor punishable by fine of not more than $500.00 or imprisonment up to six months or both fine and imprisonment.

This permit shall become void if work is not commenced within 60 days. Cessation of work for 120 days shall also cause permit to become void.

I hereby agree that all work in connection with this permit will be done in accordance with the laws of the City of San Bernardino and the State of California. I also agree to carry compensation insurance upon my employees. Compliance with laws of the State of California covering contractors is also guaranteed.

FOR DWELLINGS ONLY

I declare under penalty of perjury that the following statements are true and correct:

I, the undersigned, hereby declare that I am the legal owner of the single family dwelling located at the address listed, that said dwelling is my bona fide residence and, that I, myself, will personally install all sanitary, gas or electrical work listed on this permit.

SIGNED _____ (OWNER)

OWNER	CONTRACTOR
Columbus Smith	owner
MAILING ADDRESS: 2670 E. Pacific St.	MAILING ADDRESS
POST OFFICE: Highland, Ca. 92346	POST OFFICE
SIGNATURE BY: X	SIGNATURE BY: X
	STATE LIC. NO.

FILE COPY

HOME OFFICE
2100 FLEUR DRIVE
DES MOINES, IOWA 50321-1158
(515) 243-8171
FAX (515) 243-3854

MERCHANTS BONDING COMPANY

AUSTIN OFFICE
P. O. BOX 26720
AUSTIN, TEXAS 78755-0720
(512) 343-9033
FAX (512) 343-8363

LICENSE AND PERMIT BOND

Bond No. CA 767312

KNOW ALL PERSONS BY THESE PRESENTS:

That we, Warren Duncan Contracting,

of San Bernardino, State of California, as Principal,

and MERCHANTS BONDING COMPANY (Mutual), a corporation duly licensed to do business in the State of California, as Surety, are held and firmly bound unto

City of San Bernardino, Public Works Department, Obligee, in the penal

sum of One Thousand Dollars ($1,000.00) DOLLARS.

THE CONDITION OF THE ABOVE OBLIGATION IS SUCH, that whereas, the Principal has been licensed Construction and Demolition Self Haul Permit

by the Obligee.

NOW THEREFORE, if the Principal shall faithfully perform the duties and in all things comply with the laws and ordinances, including all Amendments, appertaining to the license or permit applied for, then this obligation to be void, otherwise to remain in full force and effect for a period commencing on the 21st day of February, 2013, and ending on the 21st day of February, 2014, unless renewed by Continuation Certificate.

This bond may be terminated at any time by the Surety upon sending notice in writing to the Obligee and to the Principal, in care of the Obligee or at such other address as the Surety deems reasonable, and at the expiration of thirty-five (35) days from the mailing of notice or as soon thereafter as permitted by applicable law, whichever is later, this bond shall ipso facto terminate and the surety shall thereupon be relieved from any liability for any subsequent acts or omissions of the Principal.

No right of action shall accrue on this bond to or for the use of any person or corporation other than Obligee named herein.

Dated this 21st day of February, 2013

Warren Duncan Contracting
Principal

Countersigned (if required):

Warren Duncan
Principal

By: _____

MERCHANTS BONDING COMPANY (Mutual)

By: _____
Julia B Gladding Attorney-in-Fact

LP 0206 (7/03)

MERCHANTS BONDING COMPANY™

Bond #: CA 767312

POWER OF ATTORNEY

Know All Persons By These Presents, that MERCHANTS BONDING COMPANY (MUTUAL) and MERCHANTS NATIONAL BONDING, INC., both being corporations duly organized under the laws of the State of Iowa (herein collectively called the "Companies"), and that the Companies do hereby make, constitute and appoint, individually,

Julia B Gladding

of **Riverside** and State of **CA** their true and lawful Attorney-in-Fact, with full power and authority hereby conferred in their name, place and stead, to sign, execute, acknowledge and deliver in their behalf as surety any and all bonds, undertakings, recognizances or other written obligations in the nature thereof, subject to the limitation that any such instrument shall not exceed the amount of:

TWENTY FIVE MILLION ($25,000,000.00) DOLLARS

and to bind the Companies thereby as fully and to the same extent as if such bond or undertaking was signed by the duly authorized officers of the Companies, and all the acts of said Attorney-in-Fact, pursuant to the authority herein given, are hereby ratified and confirmed.

This Power-of-Attorney is made and executed pursuant to and by authority of the following By-Laws adopted by the Board of Directors of the Merchants Bonding Company (Mutual) on April 23, 2011 and adopted by the Board of Directors of Merchants National Bonding, Inc., on October 24, 2011.

> "The President, Secretary, Treasurer, or any Assistant Treasurer or any Assistant Secretary or any Vice President shall have power and authority to appoint Attorneys-in-Fact, and to authorize them to execute on behalf of the Company, and attach the seal of the Company thereto, bonds and undertakings, recognizances, contracts of indemnity and other writings obligatory in the nature thereof.
>
> The signature of any authorized officer and the seal of the Company may be affixed by facsimile or electronic transmission to any Power of Attorney or Certification thereof authorizing the execution and delivery of any bond, undertaking, recognizance, or other suretyship obligations of the Company, and such signature and seal when so used shall have the same force and effect as though manually fixed."

In Witness Whereof, the Companies have caused this instrument to be signed and sealed this 27th day of February , 2012 .

MERCHANTS NATIONAL BONDING, INC. INCORPORATED -o- 2003

MERCHANTS BONDING COMPANY (MUTUAL) INCORPORATED -o- 1933

MERCHANTS BONDING COMPANY (MUTUAL)
MERCHANTS NATIONAL BONDING, INC.

By Larry Taylor
President

STATE OF IOWA
COUNTY OF POLK ss.

On this 27th day of February , 2012 , before me appeared Larry Taylor, to me personally known, who being by me duly sworn did say that he is President of the MERCHANTS BONDING COMPANY (MUTUAL) and MERCHANTS NATIONAL BONDING, INC.; and that the seals affixed to the foregoing instrument is the Corporate Seals of the Companies; and that the said instrument was signed and sealed in behalf of the Companies by authority of their respective Boards of Directors.

In Testimony Whereof, I have hereunto set my hand and affixed my Official Seal at the City of Des Moines, Iowa, the day and year first above written.

MARANDA GREENWALT
Commission Number 770312
My Commission Expires
October 28, 2014

Maranda Greenwalt
Notary Public, Polk County, Iowa

STATE OF IOWA
COUNTY OF POLK ss.

I, William Warner, Jr., Secretary of the MERCHANTS BONDING COMPANY (MUTUAL) and MERCHANTS NATIONAL BONDING, INC., do hereby certify that the above and foregoing is a true and correct copy of the POWER-OF-ATTORNEY executed by said Companies, which is still in full force and effect and has not been amended or revoked.

In Witness Whereof, I have hereunto set my hand and affixed the seal of the Companies on this 21st day of February , 2013 .

MERCHANTS NATIONAL BONDING, INC. INCORPORATED -o- 2003

MERCHANTS BONDING COMPANY (MUTUAL) INCORPORATED -o- 1933

William Warner Jr.
Secretary

POA 0014 (11/11)

CALIFORNIA ALL-PURPOSE ACKNOWLEDGMENT

STATE OF CALIFORNIA

County of Riverside }

On FEB 21 2013 (Date) before me, Jessica Lauzon, Notary Public (Here Insert Name and Title of the Officer),

personally appeared Julia B. Gladding (Name(s) of Signer(s)),

who proved to me on the basis of satisfactory evidence to be the person(~~s~~) whose name(~~s~~) is/~~are~~ subscribed to the within instrument and acknowledged to me that ~~he~~/she/~~they~~ executed the same in ~~his~~/her/~~their~~ authorized capacity(~~ies~~), and that by ~~his~~/her/~~their~~ signature(~~s~~) on the instrument the person(~~s~~), or the entity upon behalf of which the person(~~s~~) acted, executed the instrument.

I certify under PENALTY OF PERJURY under the laws of the State of California that the foregoing paragraph is true and correct.

Witness my hand and official seal.

Signature Jessica Lauzon
Signature of Notary Public Jessica Lauzon

JESSICA LAUZON
COMM. #1984199
NOTARY PUBLIC - CALIFORNIA
RIVERSIDE COUNTY
My Comm. Expires July 5, 2016

Place Notary Seal Above

OPTIONAL

Though the information below is not required by law, it may prove valuable to persons relying on the document and could prevent fraudulent removal and reattachment of this form to another document.

Description of Attached Document

Title or Type of Document: _____

Document Date: _____ Number of Pages: _____

Signer(s) Other Than Named Above: _____

Capacity(ies) Claimed by Signer(s)

Signer's Name: _____
☐ Individual
☐ Corporate Officer — Title(s): _____
☐ Partner — ☐ Limited ☐ General
☐ Attorney in Fact
☐ Trustee
☐ Guardian or Conservator
☐ Other: _____

Signer Is Representing:

RIGHT THUMBPRINT OF SIGNER
Top of thumb here

Signer's Name: _____
☐ Individual
☐ Corporate Officer — Title(s): _____
☐ Partner — ☐ Limited ☐ General
☐ Attorney in Fact
☐ Trustee
☐ Guardian or Conservator
☐ Other: _____

Signer Is Representing:

RIGHT THUMBPRINT OF SIGNER
Top of thumb here

City of San Bernardino
Community Development Department
Demo Work Sheet

D1300011

Job Address:	**2670 E PACIFIC ST**		Status:	ISSUED
Suite #:		Tract/Lot:	Applied:	03/06/2013
Parcel:	0286061040000		Issued:	
Owner:	SALVATION ARMY		Phone:	
Address:	746 W 5TH ST SAN BERNARDINO, CA			
Contractor:	WARREN DUNCAN CONTRACTING		Phone:	909/880.8501
Address:	2148 GLEN HELEN PKWY SAN BERNARDINO CA 92407		License:	553327
Architect:			Phone:	
Address:			License:	
Engineer:			Phone:	
Address:			License:	

********** **Building Information** **********

Occupancy: ?? Planner: RS Zoning:

********** **Description/Valuation** **********

Type of Permit: DEMO SFR

Occupancy	Type	Factor	Sq Feet	Valuation
	Totals...			$0.00*

********** **Fee Summary** **********

Safety Plan Review:	$94.15
Demo Permit:	$60.00
Demo Issuance Fee:	$40.00
Hourly Inspections:	$94.45
Total Archive Fees:	$8.00
Technology Fee:	$6.89
Total Fees:	$694.72
Amount Received:	$694.72
Balance Due:	$0.00

********** **Comments** **********

2626 E Pacific PC 92-221

LETTER OF TRANSMITTAL

WILLIAM E. SNELL
CIVIL ENGINEER
1244 PLACER STREET
REDLANDS, CA 92374
714/794-5822

To: BUILDING & SAFETY DEPT.

CITY OF SAN BERNADINO

Date 2-1-93	Job No.
Attention: JACK MASTERS	
Re: BANNER SCHOOL	
OVERHANG CALCULATIONS	

WE ARE SENDING YOU the following items: [X] Attached [ ] Under separate cover

[ ] Mylar originals [ ] Duplicate mylars [ ] Prints [ ] Plans

[ ] Xerox copy [ ] Letter [ ] Check prints [X] Calculations

COPIES	DATE	NO.	DESCRIPTION
2			STRUCTURAL CALCULATIONS

THESE ARE BEING TRANSMITTED as checked below:

[X] For approval [ ] For your use [ ] As requested

[ ] For review and comment [ ]

REMARKS THE ENCLOSED CALCULATIONS COVER THE OVERHANG FOR THE SOUTH BUILDING. THE OVERHANG FOR THE NORTH BUILDING WAS CONSTRUCTED PER PLAN BEING 3'. THE FACIA IS 6'7" ABOVE GRADE. ALL THINGS CONSIDERED IT IS MY OPINION THAT BOTH BUILDINGS SHOULD ~~THE~~ BE ACCEPTED AS IS. BOTH EVES ARE MINIMUM 6'7" ABOVE GRADE WHICH IS CLOSE ENOUGH TO THE CODE REQUIREMENT OF 6'8".

COPY TO:

SIGNED: William E. Snell

CITY SET 1 of 2

BANNER SCHOOL
OVERHANG EXTENSION
SOUTH BUILDING

WILLIAM E. SNELL
CIVIL ENGINEER
1244 PLACER STREET
REDLANDS, CA 92374
714/794-1177
714/794-5822

WILLIAM E. SNELL R.C.E. 19452 — 2-1-93 DATE

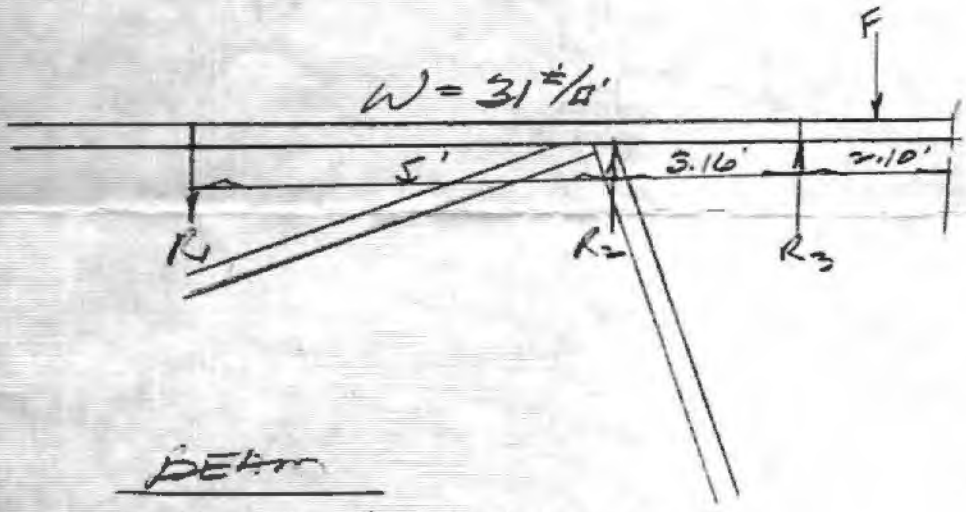

REGISTERED PROFESSIONAL ENGINEER
WILLIAM EDWARD SNELL
No. 19452
EXP. 9-30-93
CIVIL
STATE OF CALIFORNIA

CITY OF SAN BERNARDINO
Permit Services Division
APPROVED
FEB 0 2 1993
DATE

Approval of these plans shall not be construed to be a permit to, or an approval of, any violation of any of the provisions of the state or local laws. One set of approved plans must be kept on the job until completion.

BEAM

$F = 31(2.10)/2 = 130^{\#}$

$M = 1.05(130) = 137'^{\#}$

$S_{2x6} = 3.06$

$f_b = \frac{137(12)}{3.06} = 537 \text{ psi} < 1200 \text{ ok}$

$f_v = \frac{3(130)}{2(5.25)} = 37 \text{ psi} < 95 \text{ ok}$

NAILING

ASSUME $R_3 = F = 130^{\#}$

$R_1 = \frac{-3.16(130) + 4.21(130)}{5} = 27^{\#}$

$R_2 = \frac{-8.16(130) + 9.21(130)}{5} = 27^{\#}$

16d ALLOW $= 82^{\#}$

$NO. = \frac{130}{82} = 1.6$ USE 2-16d @ EACH END 2x6 OVERHANG EXTENSION

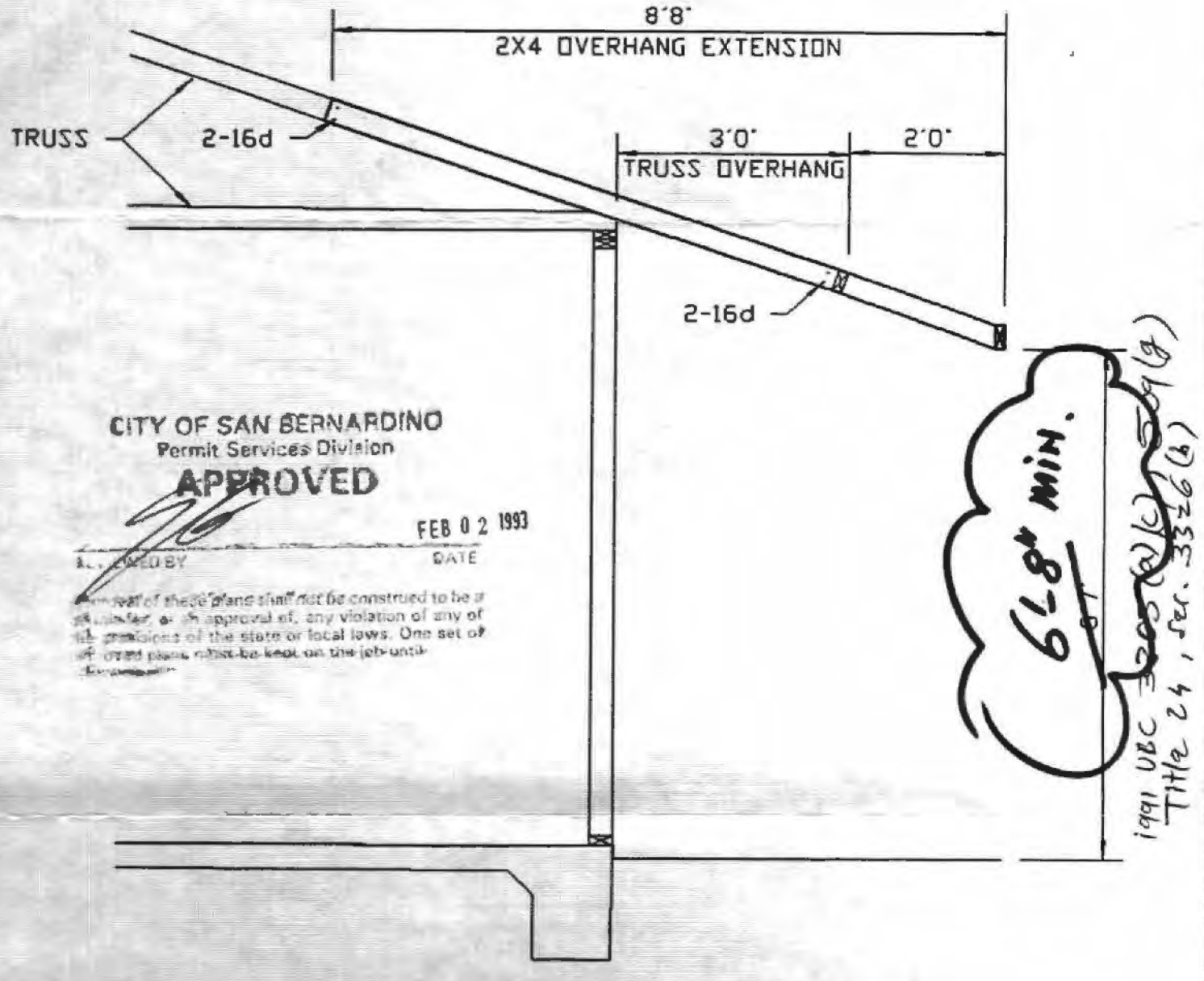

CITY OF SAN BERNARDINO
Permit Services Division
APPROVED
FEB 0 2 1993
REVIEWED BY DATE

Approval of these plans shall not be construed to be a permit for, or an approval of, any violation of any of the provisions of the state or local laws. One set of approved plans must be kept on the job until completion.

BANNER SCHOOL

STRUCTURAL SECTION

SCALE 1/2" = 1'

SOUTH BUILDING

Ludwig Engineering
A CORPORATION
CIVIL ENGINEERING : SURVEYING
109 EAST THIRD STREET • SAN BERNARDINO, CALIFORNIA 92410-4801
(909) 884-6217 • FAX (909) 889-0153

RECEIVED
JAN 28 1993
CITY OF SAN BERNARDINO
DEPARTMENT OF PLANNING &
BUILDING SERVICES

FAX COVER LETTER

DATE: 1-28-93 JOB NO.

TO: CHARLIE EMERY

COMPANY NAME: BUILDING & SAFETY DEPART., CITY OF SAN BERNARDINO

PHONE NUMBER: 384-5148 FAX NUMBER: 384-5463

FROM: WILLIAM E. SNELL

COMPANY NAME: LUDWIG ENGINEERING

TOTAL NUMBER OF PAGES INCLUDING COVER LETTER: 1

IF YOU DO NOT RECEIVE THIS COMPLETE TRANSMISSION, PLEASE CALL IMMEDIATELY.

THANK YOU.

COMMENTS: BANNER SCHOOL, PLAN CHANGES:

1. CHANGE SUBPANEL TO 60 AMP - APPROVED

2. EXTEND OVERHANG TO 3'6" MAX
NAIL TO TRUSS 2 X OVERHANG - APPROVED

REGISTERED PROFESSIONAL ENGINEER
WILLIAM EDWARD SNELL
No. 19452
EXP. 9-30-93
CIVIL
STATE OF CALIFORNIA

1-28-93

JOB ADDRESS: 2626 PACIFIC APN:

BUILDING DEVELOPMENT PERMIT

CITY OF SAN BERNARDINO
300 North "D" Street • San Bernardino, CA 92418

DEPARTMENT OF PLANNING AND BUILDING SERVICES
Information — 714/ 384-5071 Inspections — 714/ 384-LINK

PERMIT NUMBER 92538

DATE
PLAN CK. NO. 92-221

Major Cross Str.: TRACT/LOT:
DESCRIPTION OF PROJECT: CLASSROOM addition to Bldg A & B

NO. ROOMS: 2 NO. STORIES: 1 SQ. FT.: 1496 ft total
OWNER: BANNER ELEMENTARY OWNER/BLDR. YES ___ NO ___
MAILING ADDRESS: 2626 S PACIFIC ST
CITY/STATE: HIGHLAND CA ZIP: 92346 TEL.: 864-1794
APPLICANT/CONTRACTOR: ROYNESPETE TEL.: 862-7007
ADDRESS: 3077 PINON CT
CITY/STATE: 92346 ZIP: 92346 TEL.:
CONTRACTOR'S STATE LIC. #: BUS. LICENSE: ON FILE

BUILDING CODE REVIEW

Pre-inspection Rpt. ___
(attach Copy to Permit)
Construction Type VN
Occupancy Type E-1

Sprinklers: Yes ___ No ✓

Flood Plain: Yes ___ No ___
Zone ___

High Wind: Yes ___ No ✓
Zone ___

High Fire: Yes ___ No ✓
Zone ___

Workman's Comp. Insurance
Yes ___ No ___
Issued by ___
Expiration date: ___

Code Enforcement File: ___

PLANNING REVIEW

Planning Case File: ___
Zone: ___
By: ___
Comments: ___

Receipt No.: ___

ITEMIZATION OF FEES
Estimated Valuation: 77,627.44
Bldg. Construction: CLASS ROOM addition to Bldg A 748 ft and to Bldg B 748 ft
Electrical: WIRING 1496 ft 22.44
Permit Fee: $15 15.00
Total Elec. Fees: 37.44
Plumbing: 2WC, 2LAV, ALTER water & drain piping 30.00
Permit Fee: $15 15.00
Total Plumb. Fees: 45.00
Heating & A/C 2 Ton ROOF FAU 9.00
Permit Fee: $15 15.00
Total Htg./AC Fees: 24.00
16.38

BUILDING DIVISION 24591 Strong Motion

41331	Total Elec/Plumb/Htg.	106.44
41731	Pln. Check Dep. -513.38	
41731	Plan Check Fees	118.04
41330	Building Permit Fees	540.40
41330	Investigation Fees	—
41332	Sign Permit Fees	—
41334	C. of O. Fee	—

PLANNING DIVISION

41724	C. Of O. Fee	—
41766	Bldg. Permit Review Fee	paid Receipt: 651652
41770	Plan Check Review Fee	33.00

ENGINEERING DIVISION

41818	Storm Drain Fee	—
41822	Sewer Conn. Fees.	210.28
41803	Traffic Signal Fees	—

PARK & RECREATION

41732	Park Development Fees	—

CULTURAL DEVELOP. FUND

41335	Cultural Development Fees	388.14

Before Issuing Permit – Verify that the following applicable fees have been paid.
6024 - Sewer Capacity Fees:
Date: ___
Recpt. No. ___ Need
School District Fees:
Date: ___ Need

Total Fees Due: 1412.68

EXPIRATION
This permit shall be void and of no further force or effect if work hereunder is not commenced by ___ or if work is suspended or abandoned for a period of 180 days or more after work is commenced.

APPLICANT / PROJECT OWNER RESPONSIBILITY

1. The project address must be visible from street. Check address visibility prior to calling for inspections (UBC Section 513).
2. Lot corners/property lines must be properly staked in order to do a setback inspection. If neighboring structures appear not to have the proper setbacks a field survey by a licensed land surveyor shall be required (UBC Section 305[a]).
3. City "approved" plans and job inspection card must be on project site, available for Building Inspector's examination (UBC Section 303[b]).
4. The Department of Building and Safety must be called to make progress inspections (UBC Section 305[a]).
5. All work is to be inspected prior to covering; work covered without City Inspection must be uncovered at owner's/contractor's expense (UBC Section 305[a]).
6. The project is to be built in accordance with City approved plans. Deviations from approved plans must be approved in writing from the City (UBC Section 303[a]).
7. The owner must obtain a Certificate of Occupancy from City prior to occupying the building or using the project (UBC Section 307[a]).

CITY OF SAN BERNARDINO PLANNING AND BUILDING SERVICES DEPARTMENT

BUILDING DEVELOPMENT PERMIT APPLICATION

BUILDING DEVELOPMENT PERMIT CERTIFICATIONS

WORKMAN'S COMPENSATION DECLARATION / EXEMPTION:
This section need not be completed if the work to be performed under this permit is valued at one hundred ($100) or less. I certify that in the performance of the work for which this permit is issued, I shall not employ any person in any manner so as to become subject to Workers' Compensation Laws of California.

APPLICANT SIGNATURE _____ Date _____
NOTICE TO APPLICANT: If, after making this Certificate of Exemption, you should become subject to the Workers' Compensation provisions of the Labor Code, you must forthwith comply with such provisions or this permit shall be deemed revoked.

WORKERS' COMPENSATION DECLARATION:
I hereby affirm that I have a certificate of consent to self-insure, or a certificate of Workers' Compensation insurance, or a certified copy thereof (Sec. 3800, Lab. C.)

☐ Certified copy is hereby furnished. ☐ Certified copy is already filed with the Planning and Building Services Department of the City of San Bernardino

Workman's Compensation Carrier: _____ Policy No. _____ Exp. Date _____

LICENSED CONTRACTORS DECLARATION:
I hereby affirm that I am licensed under provisions of Chapter 9 (commencing with Section 7000) of Division 3 of the Business and Professions Code, and my license is in full force and effect.

CONTRACTOR'S SIGNATURE _____ Date _____

CONSTRUCTION LENDING AGENCY:
I hereby affirm that there is a construction lending agency for the performance of the work for which this permit is issued. (Sec. 3097, Civil Code).

Lender's Name _____ Lender's Address _____

No Construction Lender ☐

SIGNATURE _____ Date _____

OWNER-BUILDER DECLARATION:
I hereby affirm that I am **EXEMPT FROM THE CONTRACTOR'S LICENSE LAW** for the following reason (Sec. 7031.5 Business and Professions Code: Any city or county which requires a permit to construct, alter, improve, demolish, or repair any structure, prior to its issuance, also requires the applicant for such permit to file a signed statement that he is licensed pursuant to the provisions of the Contractor's License Law (Chapter 9 (commencing with Section 7000) of Division 3 of the Business and Professions Code) or that he is exempt therefrom and the basis for the alleged exemption. Any violation of Section 7031.5 by any applicant for a permit subjects the applicant to a civil penalty of not more than five hundred dollars ($500.00):

SIGNATURE: _____ Date _____
I, as owner of the property, or my employees with wages as their sole compensation; **WILL DO THE WORK**, and the structure is not intended or offered for sale (Sec. 7044, Business and Professions Code; The Contractor's License Law does not apply to an owner of property who builds or improves thereon, and who does such work himself or through his own employees, provided that such improvements are not intended or offered for sale. If, however the building or improvement is sold within one year of completion, the owner-builder will have the burden of proving that he did not build or improve for the purpose of sale).

SIGNATURE: _____ Date 12-9-92
I, as owner of the property, am **EXCLUSIVELY CONTRACTING** with licensed contractors to construct the project (Sec. 7044, Business and Professions Code; The Contractor's License Law does not apply to an owner of property who builds or improves thereon, and who contracts for such projects with a contractor(s) licensed pursuant to the Contractor's License Law).
Contractor's list must be attached. ☒ Yes ☐ No See front of app.

SIGNATURE _____ Date _____

I am exempt under Sec. _____ Business and Professions Code for this reason:

_____

Owner ID verified by driver's license. ☐ Yes ☐ No Driver's License No. _____ Expires: _____

Verification of Ownership by (type of document, i.e. - property tax bill or deed): _____

DIVISION OF INDUSTRIAL SAFETY PERMIT CERTIFICATION:

☐ I hereby certify that no excavation five (5) or more feet in depth into which a person is required to descend, will be made in connection with work authorized by this permit, and that no building structure, scaffolding, falsework, or demolition or dismantling thereof, will be more than thirty-six (36) feet high. (Chap. 3.2, Grp 2, Art 2, Sec. 341, Title 8, California Administrative Code).

☐ As owner-builder, I will not employ anyone to do work which would require a permit from the Division of Industrial Safety, as noted above, unless such person has a permit to do such work from the Division.

SIGNATURE _____ Date _____

Division of Industrial Safety Permit No. _____

HAZARDOUS MATERIALS AND EMISSIONS CERTIFICATION

1. Will the applicant or present or future building occupant need to file and certify a Business Plan for emergency response to a release or threatened release of a hazardous material?
   Yes ☐ No ☐
   (Section 25505 of the California Health and Safety Code requires, with some exceptions, that a Business Plan be filed with the County of San Bernardino by every business which has at any one time during a reported year a quantity of hazardous materials equal to or greater than a weight of 500 pounds, or a volume of 55 gallons, or 200 cubic feet of compressed gas at standard temperature and pressure).

2. Does or will the applicant or present or future building occupant need to file a registration form for acutely hazardous materials?
   Yes ☐ No ☐
   (Section 25533 of the California Health and Safety Code, with some exceptions, requires registration with the County of San Bernardino by each business which at any one time has on hand a quantity of acutely hazardous materials equal to or greater than a weight of 500 pounds, or a volume of 55 gallons, or 200 cubic feet of compressed gas at standard temperature and pressure).

3. Does or will the applicant or present or future building occupant need to prepare an RMPP (Risk Management and Prevention Program for acutely hazardous materials)?
   Yes ☐ No ☐
   (Section 25534 of the California Health and Safety Code provides that the County of San Bernardino may require the preparation, certification and filing with the County of an RMPP by businesses which are required to register acutely hazardous materials with the County).

4. If an RMPP is presently required, has Section 25534 of the California Health and Safety Code been fully complied with?
   Yes ☐ No ☐

5. Does or will the applicant or present or future building occupant require for the work which is the subject of this application a permit for such construction or modification from the South Coast Air Quality Management District or from any other air pollution control district or agency?
   Yes ☐ No ☐
   (Section 65850.2 of the California Government Code requires that the requested information be furnished on applications for non-residential building permits).

6. Will any part of the facility to be constructed under this permit be within 1000 feet from the outer boundaries of a school?
   Yes ☐ No ☐
   (If "yes", the facility must meet the requirement of Sections 25534 and 42303 of the California Health and Safety Code).

7. If a permit from the South Coast Air Quality Management District or other air pollution control district or agency is required for the work which is the subject of this application, have all of the disclosures prescribed by California Health and Safety Code Section 42303 been made?
   Yes ☐ No ☐
   (If "yes", attach certificate of compliance from the appropriate air pollution control officer).

Certificate of compliance: I certify that under penalty of perjury the information given above is correct. I agree to comply with all state laws and city ordinances regarding Hazardous Materials and Emissions.

SIGNATURE _____ Date _____

CERTIFICATE OF COMPLIANCE AND AUTHORIZATION OF ENTRY: I certify that I have read this application and state that the information given is correct. I agree to comply with all state laws and city ordinances relating to building construction, and authorize representatives of the City of San Bernardino to enter upon the above-described property for inspection purposes.

SIGNATURE OF LEGAL OWNER(S) and / or AUTHORIZED APPLICANT

_____ Date _____
_____ Date _____
_____ Date _____

CITY OF SAN BERNARDINO PLANNING AND BUILDING SERVICES DEPARTMENT

BUILDING DEVELOPMENT PERMIT APPLICATION OFFICE WORKSHEET

BUILDING PERMIT NUMBER: 92-221 (43)

PROJECT SITE ADDRESS: 2626 PACIFIC

PLANNING DIVISION REVIEW

ZONE / LAND USE DESIGNATION: PE PUBLIC FACILITY DIST. REVIEWED BY: R SCROGGS DATE: 6/8/92

INTENDED USE: ☑ OK ☐ Requires Conditional Use Permit ☐ Requires Development Permit approval by DRC or Planning Commission

☐ _____

MAXIMUM HEIGHT: _____ Landscaping Required ☐ Yes ☐ No EXISTING

MINIMUM SETBACK DISTANCES:

_____ Ft. Front Setback from Property Line. _____ Ft. Rear Setback from Property Line.

_____ Ft. Side Setback from Property Line. _____ Ft. Side Street Setback from Property Line.

REMARKS: SMALL ADDITIONS TO EXISTING ELEMENTARY CLASSROOM BLDGS. EACH 748 # (22X34) : USE OKAY — MINOR ADDITION DOES NOT REACH INDUSTRIAL OPERATIONS W/ PROVING STANDARD BLDGS.

FIRE DEPARTMENT REVIEW

PLANS SUBMITTED: approved REVIEWED BY: paul A DATE: 6/5/92

☐ APPROVED WITH CONDITIONS _____

☐ CORRECTIONS NEEDED _____

PUBLIC WORKS DEPARTMENT REVIEW

PLANS SUBMITTED: _____ REVIEWED BY: ABE M DATE: 6/22/92

☑ APPROVED WITH CONDITIONS collect sewer connection

☐ CORRECTIONS NEEDED _____

PLAN CHECK SECTION REVIEW PLANS SUBMITTED: 6/3/92 PLAN CHECK NO.: 92-221

REVIEWED BY: MH DATE: 11/24/92

☑ APPROVED WITH CONDITIONS as noted on plan

☐ CORRECTIONS NEEDED _____

BUILDING CODE REVIEW

Construction Type: V N

Occupancy Group: E-1

Flood Plain: ☐ Yes ☐ No Zone _____

High Wind: ☐ Yes ☑ No

High Fire: ☐ Yes ☑ No Zone _____

VALUE

Applicant's Value of Work $ _____

	Sq. Ft.		$/Sq. Ft.		$ Value
Main		x		=	
1st Fl.		x		=	
2nd Fl.		x		=	
Acc.		x		=	
Park.		x		=	
Other		x		=	
Class Room Add. A	748	x	51.89	=	38,813.72
Class Room Add. B	748	x	51.89	=	38,813.72

Building Division Value 77,627.44

FEES:

BUILDING — CHURCH CLASS ROOM ADDITION

Permit Fee

TOTAL FEE

ELECTRICAL

Permit Fee

TOTAL FEE

PLUMBING

Permit Fee

TOTAL FEE

HEATING AND A.C.

Permit Fee

TOTAL FEE

PERMIT	ACCOUNT NUMBER	AMOUNT
Plan Chk. Dep.	001-000-41731	
Plan Chk. Bal.	001-000-41731	
Building	001-000-41330	
Mechanical	001-000-41331	
Strong Motion	772-191-24591	
Storm Drain	248-000-41818	
Parks & Rec.	243-000-41732	
Sewer Conn.	245-000-41822	
Sewer Cap.	68-87-6024	
Signs	001-000-41332	
Cultural D.C.	001-000-41335	
Traffic	250-000-41803	
Schools	(Receipt Required)	
Investigation Fees		
	TOTAL	

Job Address: 2626 E. Pacific Ave. Final 1/2/97 3 APN. 286-061-49

BUILDING DEVELOPMENT PERMIT

CITY OF SAN BERNARDINO
300 North "D" Street • San Bernardino, CA 92418
DEPARTMENT OF PLANNING AND BUILDING SERVICES
Information — (909) 384-5071 Inspections — (909) 384-5078

PERMIT NUMBER 101635

Date: 1-16-96
Plan Ck. #

Job Address: 2626 E. Pacific Ave. APN:
Major Cross Sts: Victoria Tract/Lot:
Description of Project: construct a freestanding patio cover on an existing slab

No. Rooms: No. Stories: Sq. Ft.:
Owner: Bruce S. Hurwitz Owner/Bldr. Yes X No
Mailing Address: P.O. Box 126
City/State: Patton, CA Zip: 92369 Tel.: 884-5500
Applicant/Contractor:
Address:
City/State: Zip: Tel.:
Contractor's State Lic. #: Bus. Lic.:
Arch./Engr./Designer: Paul A. Coleman State Lic. No.:
Address: P.O. Box 293389
City/State: Phelan, CA Zip: 92329-3389 Tel.: 619/ 249-8853

(OFFICIAL USE ONLY)

BUILDING CODE REVIEW

Construction Type: VB Occupancy Type: A-3
Sprinklers: Yes ____ No ____
Flood Plain: Yes ____ No X Zone ____
High Wind: Yes ____ No X
High Fire: Yes ____ No ____ Zone ____

Pre-Permit/
Special Investigation No.:
Comments: see approved plans

PLANNING REVIEW 95-405

Planning Case No.:
Zone: GR
Approval Date: 11-21-95
Comments: exp 11-21-96

CODE ENFORCEMENT

Case No.
Comments:

Workman's Comp. Insurance
Yes ____ No ____
Issued by

***Before Issuing Permit** - Verify that the following applicable fees have been paid.*

6024 - Sewer Capacity / Cap Fees: N/A
Date:
Rcpt. No.
School District Fees:
Date:
Receipt No. 686115
By: JS/ds

Estimated Valuation: $23,140.00
Bldg. Construction: Construct a freestanding solid patio cover on existing slab
Electrical: (1) 100amp sub panel, 2,600 sq ft of elect 57.50
Permit Fee: $15 15.00
Total Elec. Fees 72.50
Plumbing:
Permit Fee: $15
Total Plumb. Fees:
Heating & A/C
Permit Fee: $15
Total HVAC Fees:

BUILDING/DEV. SVCS. DIVISIONS

4331	Total Elec/Plumb/Htg.		72.50
4731	Pln. Check Dep.	230.55	30.00
4731	Plan check Fees Balance		243.00
4330	Building Permit Fees		
4330	Investigation Fees		
4304	Sign Permit Fees		
4304	C. of O. Fee		
2321	Strong Motion Fees		15.04

PLANNING DIVISION

4720	C. of O. Fee	
4720	Plan Review Fee	37.00

ENGINEERING DIVISION

4818	Storm Drain Fees	
4822	Sewer Conn. Fees	
4802	Traffic Signal Fees	

PARK & RECREATION

4732	Park Development Fees	

CULTURAL DEVELOP. FUND

4335	Cultural Development Fees	396.22

Total Fees Due:

EXPIRATION

This permit shall be void and of no further force or effect if work is not commended within 180 days or if work is suspended or abandoned for a period of 180 days or more after work is commenced. DEMOLITION PERMITS SHALL EXPIRE WITHIN 90 DAYS.

CITY OF SAN BERNARDINO PLANNING AND BUILDING SERVICES DEPARTMENT

BUILDING DEVELOPMENT PERMIT INSPECTION APPROVALS

INSPECTION REQUESTS
Requests for inspection shall be made in advance by calling (909) 384-5078 on the day prior to the date of inspection.

INSPECTION APPROVAL RECORD

Do not proceed until previous inspection block has been approved, if applicable.

INSPECTION ITEM	COMMENTS	OK DATE	INSPECTOR
Power Pole			
Rough Grading (Eng. Insp.)			
Setback			
Excavation/Forms/Steel/Footings	PIER FOOTINGS 1/17/96 NORTH, EAST WEST	1-23-96	CBL
Ground Plumbing			
Underground Electrical			
Slab Grade	NORTH SLAB	1-23-96	CBL
Masonry & Steel			
Masonry Grout			
Roof Sheathing		1/16/96	A.L. JOHNSON
Shear Nail			
Framing and Ventilation			
Rough Heating/Vents/A.C.			
Rough Electrical			
Rough Plumbing/Vents			
Insulation & Certificate			
Stucco-Mesh or Exterior Siding			
Lath or Drywall Nailing			
Stucco Scratch			
Stucco Brown			
Sewer/Sewage Disposal			
Water Service			
T-Bar			
Gas Line Air Test			
Roof Covering			
Pool Pre-Gunite			
Pool Pre-Plaster			
Demolition			
Final Electrical/Service		1/2/97	A.L. JOHNSON
Final Plumbing			
Final Heating/A.C. Refrig.			
Engr. Dept. Final			
Irrigation/Lanscaping		/	/
Planning Requirements			
Final Fire Approval			
Health Dept. Approval			
Final Construction		1/2/97	A.L. JOHNSON

FINAL INSPECTION — OK to Occupy _____ Inspector _____ Date

(Signed When Applicable) WHEN SIGNED, THIS PERMIT IS YOUR CERTIFICATE OF OCCUPANCY.

2626 E. PACIFIC AVE APN. 286-061-49

BUILDING DEVELOPMENT PERMIT

CITY OF SAN BERNARDINO
300 North "D" Street • San Bernardino, CA 92418
DEPARTMENT OF PLANNING AND BUILDING SERVICES
Information — (909) 384-5071 Inspections — (909) 384-5078

PERMIT NUMBER 101635
Date: 1/16/96
Plan Ck. # 95-405

Job Address: 2626 E. PACIFIC AVE APN: 286-061-49
Major Cross Sts: VICTORIA Tract/Lot: —
Description of Project: CONSTRUCT A FREESTANDING PATIO COVER ON AN EXISTING SLAB.

No. Rooms: No. Stories: Sq. Ft.:
Owner: BRUCE E. HERWIG Owner/Bldr. Yes ✓ No
Mailing Address: P.O. BOX 126
City/State: PATTON, CA Zip: 92369 Tel.: 864-5500
Applicant/Contractor: SAME AS ABOVE.
Address:
City/State: Zip: Tel.:
Contractor's State Lic. #: Bus. Lic.:
Arch./Engr./Designer: PAUL A COLEMAN State Lic. No.:
Address: P.O. BOX 293389
City/State: PHELAN, CA Zip: 92329-3389 Tel.: 619-249-8873

(OFFICIAL USE ONLY)

BUILDING CODE REVIEW

Construction Type: V-N Occupancy Type: A-3
Sprinklers: Yes ___ No ___
Flood Plain: Yes ___ No ___ Zone ___
High Wind: Yes ___ No ✓
High Fire: Yes ___ No ✓ Zone ___

Pre-Permit/
Special Investigation No.:

Comments: SEE APPROVED PLANS.

PLANNING REVIEW

Planning Case No.: 95-405
Zone: By: G.R.
Approval Date: 11/21/95
Comments: EXP. 11/21/96

CODE ENFORCEMENT

Case No.
Comments: N/A

Workman's Comp. Insurance
Yes ___ No ___
Issued by

Before Issuing Permit - Verify that the following applicable fees have been paid.

6024 - Sewer Capacity / Cap Fees:
Date:
Recpt. No. N/A
School District Fees:
Date:
Receipt No.: 186115
By:

Estimated Valuation: 22,140
Bldg. Construction: CONSTRUCT A FREESTANDING SOLID COVER PATIO OF STEEL & WOOD OVER EXISTING SLAB.

Electrical: (1) 100A SUB-PNL, 2,600 SQ. FEET OF ELE. 57.50
Permit Fee: $15 15.00
Total Elec. Fees

Plumbing:
Permit Fee: $15
Total Plumb. Fees:

Heating & A/C
Permit Fee: $15
Total HVAC Fees:

BUILDING/DEV. SVCS. DIVISIONS

4331	Total Elec/Plumb/Htg.		72.50
4731	Pln. Check Dep.	230.85	
4731	Plan check Fees Balance		76.18
4330	Building Permit Fees		243.00
4330	Investigation Fees		
4304	Sign Permit Fees		
4304	C. of O. Fee		
2321	Strong Motion Fees		5.04

PLANNING DIVISION

4720	C. of O. Fee	
4720	Plan Review Fee	37.00

ENGINEERING DIVISION

4818	Storm Drain Fees	
4822	Sewer Conn. Fees	
4802	Traffic Signal Fees	

PARK & RECREATION

4732	Park Development Fees	

CULTURAL DEVELOP. FUND

4336	Cultural Development Fees	

Total Fees Due: 396.22

EXPIRATION

This permit shall be void and of no further force or effect if work is not commenced within 180 days or if work is suspended or abandoned for a period of 180 days or more after work is commenced. DEMOLITION PERMITS SHALL EXPIRE WITHIN 90 DAYS.

Job Address: _____ **Permit No.** _____

CITY OF SAN BERNARDINO

BUILDING DEVELOPMENT PERMIT DECLARATIONS

WORKERS' COMPENSATION DECLARATION:

I hereby affirm under penalty of perjury one of the following declarations:

☒ I have and will maintain a certificate of consent to self-insure for workers' compensation, as provided for by section 3700 of the Labor Code, for the performance of the work for which this permit is issued.

☐ I have and will maintain workers' compensation insurance, as required by section 3700 of the Labor Code, for the performance of the work for which this permit is issued. My workers' compensation insurance carrier and policy number are:

Carrier _____ (This section need not be completed if the permit

Policy Number _____ is valued at one hundred dollars ($100) or less.)

☐ I certify that in the performance of the work for which this permit is issued, I shall not employ any person in any manner so as to become subject to the workers' compensation laws of California, and agree that if I should become subject to the workers' compensation provisions of Section 3700 of the Labor Code, I shall forthwith comply with these provisions.

Applicant Signature: _____ Date: 1/16/96

WARNING: FAILURE TO SECURE WORKERS' COMPENSATION COVERAGE IS UNLAWFUL AND SHALL SUBJECT AN EMPLOYER TO CRIMINAL PENALTIES AND CIVIL FINES UP TO ONE HUNDRED THOUSAND DOLLARS ($100,000), IN ADDITION TO THE COST OF COMPENSATION, DAMAGES AS PROVIDED FOR IN SECTION 3706 OF THE LABOR CODE, INTEREST, AND ATTORNEY'S FEES.

LICENSED CONTRACTORS DECLARATION:

I hereby affirm that I am licensed under provisions of Chapter 9 (commencing with Section 7000) of Division 3 of the Business and Professions Code, and my license is in full force and effect.

Contractor's Signature: _____ Date: _____

CONSTRUCTION LENDING AGENCY:

☐ I hereby affirm that there is a construction lending agency for the performance of the work for which this permit is issued. (Sec. 3097, Civil Code).

Lender's Name _____ Lender's Address _____

☐ No Construction Lender

Signature: _____ Date: _____

OWNER-BUILDER DECLARATION:

I hereby affirm that under penalty of perjury that I am **EXEMPT FROM THE CONTRACTORS LICENSE LAW** for the following reason (Sec. 7031.5, Business and professions Code: Any city or county which requires a permit to construct, alter, improve, demolish, or repair any structure, prior to its issuance, also requires the applicant for such permit to file a signed statement that he or she is licensed pursuant to the provisions of the Contractors License Law (Chapter 9 (commencing with Section 7000) of Division 3 of the Business and Professions Code) or that he or she is exempt therefrom and the basis for the alleged exemption. Any violation of Section 7031.5 by any applicant for a permit subjects the applicant to a civil penalty of not more than five hundred dollars ($500).):

☒ I, as owner of the property, or my employees with wages as their sole compensation, **WILL DO THE WORK**, and the structure is not intended or offered for sale (Sec. 7044, Business and Professions Code: The Contractors License Law does not apply to an owner of property who builds or improves thereon, and who does such work himself or herself or through his or her own employees, provided that such improvements are not intended or offered for sale. If, however, the building or improvement is sold within one year of completion, the owner-builder will have the burden of proving that he or she did not build or improve for purpose of sale.).

☐ I, as owner of the property, am **EXCLUSIVELY CONTRACTING WITH LICENSED CONTRACTORS** to construct the project (Sec. 7044, Business and Professions Code: The Contractors License Law does not apply to an owner of property who builds or improves thereon, and who contracts for such projects with a contractor(s) licensed pursuant to the Contractors License Law.).

☐ I am exempt under sec. _____ Business and Professions Code for this reason: _____

Signature: _____ Date: 1/3/96

Owner ID verified by driver's license. ☒ Yes ☐ No Driver's License No. S0718106 Expires: 5/16/96

Verification of Ownership by (type of document, i.e. - property tax bill or deed): [redacted]

DIVISION OF INDUSTRIAL SAFETY PERMIT CERTIFICATION:

☐ I hereby certify that no excavation five (5) or more feet in depth into which a person is required to descend, will be made in connection with work authorized by this permit, and that no building structure, scaffolding, falsework, or demolition or dismantling thereof, will be more than thirty-six (36) feet high. (Chap. 3.2, Grp 2, Art 2, Sec. 341, Title 8, California Administrative Code).

☐ As owner-builder, I will not employ anyone to do work which would require a permit from the Division of Industrial Safety, as noted above, unless such person has a permit to do such work from the division.

Signature: _____ Date: _____

Division of Industrial Safety Permit No. _____

HAZARDOUS MATERIALS AND EMISSIONS CERTIFICATION:

1. Will the applicant or present or future building occupant need to file and certify a Business Plan for emergency response to release or threatened release of a hazardous material?

Yes ☐ No ☐

(Section 25505 of the California Health and Safety Code requires, with some exceptions, that a Business Plan be filed with the County of San Bernardino by every business which has at any one time during a reported year a quantity of hazardous materials equal to or greater than a weight of 500 pounds, or a volume of 55 gallons, or 200 cubic feet of compressed gas at standard temperature and pressure).

2. Does or will the applicant or present or future building occupant need to file a registration form for acutely hazardous materials?

Yes ☐ No ☐

(Section 25533 of the California Health and Safety Code, with some exceptions, requires registration with the County of San Bernardino by each business which at any one time has on hand a quantity of acutely hazardous materials equal to or greater than a weight of 500 pounds, or a volume of 55 gallons, or 200 cubic feet of compressed gas at standard temperature and pressure).

3. Does or will the applicant or present or future building occupant need to prepare an RMPP (Risk Management and Prevention Program for acutely hazardous materials)?

Yes ☐ No ☐

(Section 25534 of the California Health and Safety Code provides that the County of San Bernardino may require the preparation, certification and filing with the County of an RMPP by businesses which are required to register acutely hazardous materials with the County).

4. If an RMPP is presently required, has Section 25534 of the California Health and Safety Code been fully complied with?

Yes ☐ No ☐

5. Does or will the applicant or present or future building occupant require for the work which is the subject of this application a permit for such construction or modification from the South Coast Air Quality Management District or from any other air pollution control district or agency?

Yes ☐ No ☐

(Section 65850.2 of the California Government Code requires that the requested information be furnished on applications for non-residential building permits).

6. Will any part of the facility to be constructed under this permit be within 1000 feet from the outer boundaries of a school?

Yes ☐ No ☐

(If "yes", the facility must meet the requirement of Sections 25534 and 42303 of the California Health and Safety Code).

7. If a permit from the South Coast Air Quality Management District or other air pollution control district or agency is required for the work which is the subject of this application, have all of the disclosures prescribed by California Health and Safety Code Section 42303 been made?

Yes ☐ No ☐

8. (If "yes", attach certificate of compliance from the appropriate air pollution control officer).

CERTIFICATE OF COMPLIANCE: I certify that under penalty of perjury the information given above is correct. I agree to comply with all state laws and city ordinances regarding Hazardous Materials and Emissions.

Signature: _____ Date: _____

CERTIFICATE OF COMPLIANCE AND AUTHORIZATION OF ENTRY: I certify that I have read this application and state that the information given is correct. I agree to comply with all state laws and City ordinances relating to building construction, and authorize representatives of the City of San Bernardino to enter upon the above-described property for inspection purposes.

Signature of Legal Owner(s) and/or Authorized Applicant _____ Date: 1/16/96

_____ Date: _____

PLAN-18.04/dclr (2-95)

DEPARTMENT OF BUILDING & SAFETY
CITY OF SAN BERNARDINO

Checked By JH/vf

BUILDING		NO.	ELECTRICAL		NO.	PLUMBING	
2435 x 28.70	70,109.50		SQ. FT.			WATER CLOSET	
			SQ. FT.			LAVATORY	
Const single story			MAIN SWITCH			BATH TUB	
pre-school bldg			OUTLETS			SHOWER	
			FIXTURES			KITCHEN SINK	
			SWITCHES			GARBAGE DISPOSAL	
						DISHWASHER	
						LAUNDRY TRAY	
						AUTOMATIC WASHER	
						WATER HEATER	
						FLOOR SINK	
						GAS SERVICE	
*ESTIMATED VALUATION	70,109.50					SEWER	
TO INCLUDE ALL FIXED EQUIPMENT REQUIRED TO						SEWER ALTER	
OPERATE AND USE PROPOSED BUILDING						GAS DRYER	
HEATING — A.C. — REFRIGERATION						WATER SOFTENER	
NO. TYPE OF EQUIPMENT	FEE					LAWN SPRINKLER	
FORCED AIR UNITS			BY OTHERS				
WALL HEATERS							
REFRIGERATION H.P. EA.						BY OTHERS	
			PERMIT			PERMIT	
			TOTAL FEE			TOTAL FEE	
		CONTRACTOR			CONTRACTOR		
PERMIT							
TOTAL FEE		X			X		

Pd 11-26-79

CONTRACTOR	JOB ADDRESS	OWNER
X	2626 E. Pacific	Robert Miner
	USE OF BUILDING: PRE SCHOOL BLDG	DATE: 11/26/79
	LEGAL DESCRIPTION:	PERMIT NO. 40528
	REMARKS: Pln ck dep $100.00/Rec #36785 9/13/79	PLANS BY:
		USE ZONE / FIRE ZONE
		FINAL DATE / INSP. 4-8-81 Jim Stanbridge

PERMIT	ACCOUNT NUMBER	AMOUNT
PLAN CHECK	01-009-411	48.85
BUILDING	01-009-222	229.00
ELECTRICAL	01-009-224	
HEAT AND A.C.	01-009-223	
PLUMBING	01-009-223	
STRONG MOTION	72-816-000	4.97
STORM DRAIN	48-009-495	229.00
TOTAL		$511.82

The homeowners certificate workmen's compensation insurance statement below is only applicable where the homeowner does the work himself, or the permit is for $100.00 or less.

HOMEOWNERS CERTIFICATE WORKMENS COMPENSATION INSURANCE STATEMENT

I hereby agree that all work in connection with this permit will be done in accordance with the laws of the City of San Bernardino and the State of California. I certify that in the performance of the work for which this permit is issued, I shall not employ any person in any manner so as to become subject to the workmen's compensation laws of California.

Heating, Electrical and Plumbing Permits will not be valid until names of sub-contractors have been furnished to Department of Building and Safety.

The permit shall become void if work is not commenced within 120 days. Cessation of work for 120 days shall also cause permit to become void.

Signature By

FOR DWELLINGS ONLY

I declare under penalty of perjury that the following statements are true and correct.

I, the undersigned, hereby declare that I am the legal owner of the single family dwelling located at the address listed, that said dwelling is my bona fide residence and, that I, myself, will personally install all sanitary, gas or electrical work listed on this permit.

SIGNED X (OWNER)

OWNER	CONTRACTOR
Same	Owner
MAILING ADDRESS: 5625 Stanton	MAILING ADDRESS
Highland, CA	
PHONE 882 0910	PHONE
SIGNATURE BY: Robert S. Miner	STATE LIC. NO.
	SIGNATURE BY: X

FILE

DEPARTMENT OF BUILDING & SAFETY
CITY OF SAN BERNARDINO

Checked By JH/vf

BUILDING		NO	ELECTRICAL		NO.	PLUMBING	
			SQ. FT.		6	WATER CLOSET	12.00
			SQ. FT.		6	LAVATORY	12.00
			MAIN SWITCH			BATH TUB	
			OUTLETS			SHOWER	
			FIXTURES		1	KITCHEN SINK	2.00
			SWITCHES			GARBAGE DISPOSAL	
						DISHWASHER	
						LAUNDRY TRAY	
						AUTOMATIC WASHER	
					1	WATER HEATER	2.00
						FLOOR SINK	
					1	GAS SERVICE	2.00
*ESTIMATED VALUATION					1	SEWER	5.00
TO INCLUDE ALL FIXED EQUIPMENT REQUIRED TO						SEWER ALTER	
OPERATE AND USE PROPOSED BUILDING						GAS DRYER	
HEATING — A.C. — REFRIGERATION						WATER SOFTENER	
NO. TYPE OF EQUIPMENT	FEE				1	LAWN SPRINKLER	2.00
FORCED AIR UNITS					2	D.F.	4.00
WALL HEATERS							
REFRIGERATION H.P. EA.							
			PERMIT			PERMIT	3.00
			TOTAL FEE			TOTAL FEE	44.00
		CONTRACTOR			CONTRACTOR		
PERMIT							
TOTAL FEE		X			X		

CONTRACTOR

X

JOB ADDRESS: 2626 E. Pacific

OWNER *: Robert Miner

USE OF BUILDING: Plmbg/Pre School

DATE: 12/10/79

LEGAL DESCRIPTION:

PERMIT NO. 40685

REMARKS:

PLANS BY:

USE ZONE | FIRE ZONE

FINAL DATE | INSP.

PERMIT	ACCOUNT NUMBER	AMOUNT
PLAN CHECK	01-009-411	
BUILDING	01-009-222	
ELECTRICAL	01-009-224	
HEAT AND A.C.	01-009-223	
PLUMBING	01-009-223	44.00
STRONG MOTION	72-816-000	
STORM DRAIN	48-009-495	
TOTAL		44.00

The homeowners certificate workmen's compensation insurance statement below is only applicable where the homeowner does the work himself, or the permit is for $100.00 or less.

HOMEOWNERS CERTIFICATE-WORKMENS COMPENSATION INSURANCE STATEMENT

I hereby agree that all work in connection with this permit will be done in accordance with the laws of the City of San Bernardino and the State of California. I certify that in the performance of the work for which this permit is issued I shall not employ any person in any manner so as to become subject to the workmen's compensation laws of California.

Heating, Electrical and Plumbing Permits will not be valid until names of sub-contractors have been furnished to Department of Building and Safety

This permit shall become void if work is not commenced within 120 days. Cessation of work for 120 days shall also cause permit to become void

Signature By: _____

FOR DWELLINGS ONLY

I declare under penalty of perjury that the following statements are true and correct

I, the undersigned, hereby declare that I am the legal owner of the single family dwelling located at the address listed, that said dwelling is my bona fide residence and, that I, myself, will personally install all sanitary, gas or electrical work listed on this permit.

SIGNED _____ (OWNER)

OWNER	CONTRACTOR
Same	Evanis Plmbg
MAILING ADDRESS: 5625 Stanton	MAILING ADDRESS: 26035 E Baseline
Highland, CA	SB CA
PHONE: 882 0910	PHONE: 884 6291
SIGNATURE BY: X	STATE LIC. NO. 278956/34069
	SIGNATURE BY: [signature]

FILE

DEPARTMENT OF BUILDING & SAFETY
CITY OF SAN BERNARDINO

Checked By F08/vf

BUILDING		NO.	ELECTRICAL		NO.	PLUMBING	
			SQ. FT. 2500 @.01	25.00		WATER CLOSET	
			SQ. FT.			LAVATORY	
		1	MAIN SWITCH 200A	2.00		BATH TUB	
			OUTLETS			SHOWER	
			FIXTURES			KITCHEN SINK	
			SWITCHES			GARBAGE DISPOSAL	
						DISHWASHER	
						LAUNDRY TRAY	
						AUTOMATIC WASHER	
						WATER HEATER	
						FLOOR SINK	
						GAS SERVICE	
*ESTIMATED VALUATION						SEWER	
TO INCLUDE ALL FIXED EQUIPMENT REQUIRED TO						SEWER ALTER	
OPERATE AND USE PROPOSED BUILDING.						GAS DRYER	
HEATING — A.C. — REFRIGERATION						WATER SOFTENER	
NO. TYPE OF EQUIPMENT	FEE					LAWN SPRINKLER	
FORCED AIR UNITS							
WALL HEATERS							
REFRIGERATION H.P. EA.							
			PERMIT	3.00		PERMIT	
			TOTAL FEE	30.00		TOTAL FEE	
			CONTRACTOR			CONTRACTOR	
PERMIT							
TOTAL FEE			X			X	

CONTRACTOR

X

JOB ADDRESS: 2626 E. Pacific

OWNER: Robert Miner

USE OF BUILDING: Elec/pre School Bldg

DATE: 12/26/79

LEGAL DESCRIPTION:

PERMIT NO. 40833

REMARKS:

PLANS BY:

USE ZONE | FIRE ZONE

FINAL DATE 4-7-80 INSP. Isaac O'Brien

PERMIT	ACCOUNT NUMBER	AMOUNT
PLAN CHECK	01-009-411	
BUILDING	01-009-222	
ELECTRICAL	01-009-224	30.00
HEAT AND A.C.	01-009-223	
PLUMBING	01-009-223	
STRONG MOTION	72-816-000	
STORM DRAIN	48-009-495	
TOTAL		30.00

The homeowners certificate workmen's compensation insurance statement below is only applicable where the homeowner does the work himself, or the permit is for $100.00 or less.

HOMEOWNERS CERTIFICATE-WORKMENS COMPENSATION INSURANCE STATEMENT

I hereby agree that all work in connection with this permit will be done in accordance with the laws of the City of San Bernardino and the State of California. I certify that in the performance of the work for which this permit is issued, I shall not employ any person in any manner so as to become subject to the workmen's compensation laws of California.

Heating, Electrical and Plumbing Permits will not be valid until names of sub-contractors have been furnished to Department of Building and Safety.

This permit shall become void if work is not commenced within 120 days. Cessation of work for 120 days shall also cause permit to become void.

Signature By

FOR DWELLINGS ONLY

I declare under penalty of perjury that the following statements are true and correct:

I, the undersigned, hereby declare that I am the legal owner of the single family dwelling located at the address listed, that said dwelling is my bona fide residence and, that I, myself, will personally install all sanitary, gas or electrical work listed on this permit.

SIGNED _____ (OWNER)

OWNER	CONTRACTOR
R. Miner	R & S Elec
MAILING ADDRESS: 5625 Stanton	MAILING ADDRESS: P.O. Box 1075
Highland, CA	Running Springs, CA
PHONE: 882 0910	PHONE: 867 2379
SIGNATURE BY: X	STATE LIC. NO. 279326/30459
	SIGNATURE BY: X

FILE

Building Address: 2626 E. Pacific		
Owner: Robert E. Miner		
Mailing Address: Same		
City: ~~XXXXX~~ Highland	Zip: 92346	Tel. 862 3203
Contractor: Owner		
Address		
City	Zip	Tel.
State Lic. & Classif.		City Lic. No.
Arch., Engr., Designer		
Address		Tel.
City	Zip	State Lic. No.
Intended Permit Use: Detached Trellis Patio/Pre School		
Sq. Ft. Size	No. Stories	No. Dw. Units

New ☐ Add ☐ Alter ☐ Repair ☐ Demolition ☐

LICENSED CONTRACTOR'S DECLARATION

I hereby affirm that I am licensed under provisions of Chapter 9 (commencing with Section 7000) of Division 3 of the Business and Professions Code, and my license is in full force and effect.

SIGNATURE _____ DATE _____

OWNER–BUILDER DECLARATION

I hereby affirm that I am exempt from the Contractor's License Law for the following reason: *(Sec. 7031.5, Business and Professions Code: Any city or county which requires a permit to construct, alter, improve, demolish, or repair any structure, prior to its issuance also requires the applicant for such permit to file a signed statement that he is licensed pursuant to the provisions of the Contractor's License Law, Chapter 9 (commencing with Section 7000) of Division 3 of the Business and Professions Code, or that he is exempt therefrom, and the basis for the alleged exemption. Any violation of Section 7031.5 by any applicant for a permit subjects the applicant to a civil penalty of not more than five hundred dollars ($500).*

☐ I, as owner of the property, or my employees with wages as their sole compensation, will do the work, and the structure is not intended or offered for sale. *(Sec. 7044, Business and Professions Code: The Contractor's License Law does not apply to an owner of property who builds or improves thereon and who does such work himself or through his own employees, provided that such improvements are not intended or offered for sale. If, however, the building or improvement is sold within one year of completion, the owner-builder will have the burden of proving that he did not build or improve for the purpose of sale.)*

☐ I, as owner of the property, am exclusively contracting with licensed contractors to construct the project. *(Sec. 7044, Business and Professions Code: The Contractor's License Law does not apply to an owner of property who builds or improves thereon, and who contracts for such projects with a contractor(s) licensed pursuant to the Contractor's License Law.)*

☐ I am exempt under Sec. _____ B & P Code for this reason _____

Date 7/2/80 Owner × Robert E Miner

WORKERS' COMPENSATION DECLARATION

I hereby affirm that I have a certificate of consent to self-insure, or a certificate of Workers' Compensation Insurance, or a certified copy thereof. *(Sec. 3800, Labor Code.)*

Policy No. _____ Company _____

☐ Copy is filed with the city. ☐ Certified copy is hereby furnished.

CERTIFICATE OF EXEMPTION FROM WORKERS' COMPENSATION INSURANCE

(This section need not be completed if the permit is for one hundred dollars ($100) valuation or less.)

I certify that in the performance of the work for which this permit is issued, I shall not employ any person in any manner so as to become subject to the Workers' Compensation Laws of California. × Robert E Miner

NOTICE TO APPLICANT: If after making this Certificate of Exemption you should become subject to the Workers' Compensation provisions of the Labor Code, you must forthwith comply with such provisions or this permit shall be deemed revoked.

CONSTRUCTION LENDING AGENCY

I hereby affirm that there is a construction lending agency for the performance of the work for which this permit is issued. *(Sec. 3097, Civil Code.)*

Lender's Name _____

Lender's Address _____

I certify that I have read this application and state that the above information is correct. I agree to comply with all city and county ordinances and state laws relating to building construction, and hereby authorize representatives of this city to enter upon the above-mentioned property for inspection purposes.

Signature of Applicant × Robert E Miner Date _____

Mailing Address _____

City, State, Zip Same as above

ISSUED BY: GF/vf DATE 7/2/80 PERMIT # 432

CITY OF SAN BERNARDINO
DEPARTMENT OF BUILDING AND SAFETY
300 North "D" Street, San Bernardino, CA 92418
Tel. (714) 383-5071

BUILDING: TYPE CONST. _____ OCC. GRP. _____

TRACT: _____ LOT _____ VALIDATED 7-7-80

This is a building permit when properly filled out, signed and validated, and is subject to expiration if work thereunder is suspended for 180 days.

192' x 4.00	
Const 12 x 16 detached trellis patio	
ESTIMATED VALUATION	768.00
ELECTRICAL	
Permit Fee	
TOTAL FEE	
PLUMBING	
Permit Fee	
TOTAL FEE	
HEATING AND A.C.	
Permit Fee	
TOTAL FEE	

PERMIT	ACCOUNT NUMBER	AMOUNT
Plan Chk. Dep.	01-009-411	
Plan Chk. Bal.	01-009-411	
Building	01-009-222	10.00
Mechanical	01-009-223	
Strong Motion	72-816-000	.50
Storm Drain	48-009-495	
Parks & Rec.	43-009-413	
Sewer Conn.		
Sewer Cap		
TOTAL		10.50

REMARKS:

ZONE: _____ BY: _____

MINIMUM SETBACK DISTANCES:

_____ Front Setback From Center Line _____

_____ Rear Setback From Rear Property Line _____

_____ Side Street Setback From Center Line _____

_____ Side Setback From Property Line _____

FINAL DATE 7-10-80 INSPECTOR Stembridge

STRUCTURE	PLUMBING				HEATING & AIR COND.				ELECTRICAL
SETBACK	LAVATORY		TOILET		A.C. UNIT				
EXCAVATION	BATHTUB		FL. DRAIN		FL. FURN.				
FORMS	SHOWER		SEWER		WALL FURN.				SERVICE
FOUND. REINF.	SINK		SEWER ALT.		F.A.U.				POOL
REINF. STEEL	LAUND. TUB		GAS SER.		EXH. FAN				SPA
GROUT	AUTO WASH.		WATER HTR.		EVAP. CLR.				TEMP. POLE
BOND BEAM	GAS DRYER		FLOOR SNK.		DUCT ALT.				SIGN
LUMBER GR.	URINAL		DRINK FTN.						BALLAST
FRAMING	SPRINKLER		SPA/PL. HTR.						MBL. HOME
ROOFING	POOL								
VENTILATION	SPA								
FIRE ZONE ROOFING									
FIREPLACE									
SPARK ARRESTOR									
GAR. FIREWALL									
LATHING	GROUND PLUMB.				A.C. UNIT				UNDERGROUND
MESH	ROUGH PLUMB.				HEATING (ROUGH)				BONDING
INSULATION/SOUND	SEWER OR SEPTIC TANK				DUCT WORK				ROUGH WIRING
FINISH GRADING	GAS (ROUGH)				HEATING (FINAL)				METER LOOP
	GAS (FINAL)								TEMP. POLE
CERT. OCC.	WATER HEATER								SERVICE
N.	WATER SYSTEM								
	FINAL INSP.				FINAL INSP.				FINAL INSP.

POOL FENCE & S/C GATES

W. E.

S.

SEWER CAPACITY:

SEWER CONNECTION:

STORM DRAIN:

PARKS & REC.:

INSPECTORS SIGNATURES/INITIALS

Building Address	2626 E. PACIFIC AVE.
Owner	ROBERT & KATHRYN MINER
Mailing Address	SAME
City	HIGHLAND
Zip	92346
Tel.	862-3203
Contractor	OWNER
Address	
City	
Zip	
Tel.	
State Lic. & Classif.	
City Lic. No.	
Arch., Engr., Designer	R. E. GUIDERS
Address	
Tel.	
City	
Zip	
State Lic. No.	644
Intended Permit Use:	SCHOOL BLDG.
Sq. Ft. Size	2,100
No. Stories	1
No. Dw. Units	

New ☐ Add ☐ Alter ☐ Repair ☐ Demolition ☐

LICENSED CONTRACTOR'S DECLARATION

I hereby affirm that I am licensed under provisions of Chapter 9 (commencing with Section 7000) of Division 3 of the Business and Professions Code, and my license is in full force and effect.

SIGNATURE _____ DATE _____

OWNER-BUILDER DECLARATION

I hereby affirm that I am exempt from the Contractor's License Law for the following reason: *(Sec. 7031.5, Business and Professions Code: Any city or county which requires a permit to construct, alter, improve, demolish, or repair any structure, prior to its issuance also requires the applicant for such permit to file a signed statement that he is licensed pursuant to the provisions of the Contractor's License Law, Chapter 9 (commencing with Section 7000) of Division 3 of the Business and Professions Code, or that he is exempt therefrom, and the basis for the alleged exemption. Any violation of Section 7031.5 by any applicant for a permit subjects the applicant to a civil penalty of not more than five hundred dollars ($500).*

☐ I, as owner of the property, or my employees with wages as their sole compensation, will do the work, and the structure is not intended or offered for sale. *(Sec. 7044, Business and Professions Code: The Contractor's License Law does not apply to an owner of property who builds or improves thereon and who does such work himself or through his own employees, provided that such improvements are not intended or offered for sale. If, however, the building or improvement is sold within one year of completion, the owner-builder will have the burden of proving that he did not build or improve for the purpose of sale.)*

☐ I, as owner of the property, am exclusively contracting with licensed contractors to construct the project. *(Sec. 7044, Business and Professions Code: The Contractor's License Law does not apply to an owner of property who builds or improve thereon, and who contracts for such projects with a contractor(s) licensed pursuant to the Contractor's License Law.)*

☐ I am exempt under Sec. _____ B. & P.C. for this reason _____

Date _____ Owner _____

WORKERS' COMPENSATION DECLARATION

I hereby affirm that I have a certificate of consent to self insure, or a certificate of Workers' Compensation Insurance, or a certified copy thereof. *(Sec. 3800, Labor Code.)*

Policy No. _____ Company _____

☐ Copy is filed with the city. ☐ Certified copy is hereby furnished.

CERTIFICATE OF EXEMPTION FROM WORKERS' COMPENSATION INSURANCE

(This section need not be completed if the permit is for one hundred dollars ($100) valuation or less.)

I certify that in the performance of the work for which this permit is issued, I shall not employ any person in any manner so as to become subject to the Workers' Compensation Laws of California.

NOTICE TO APPLICANT: If, after making this Certificate of Exemption you should become subject to the Workers' Compensation provisions of the Labor Code, you must forthwith comply with such provisions or this permit shall be deemed revoked.

CONSTRUCTION LENDING AGENCY

I hereby affirm that there is a construction lending agency for the performance of the work for which this permit is issued. *(Sec. 3097, Civil Code.)*

Lender's Name _____

Lender's Address _____

I certify that I have read this application and state that the above information is correct. I agree to comply with all city and county ordinances and state laws relating to building construction, and hereby authorize representatives of this city to enter upon the above-mentioned property for inspection purposes.

Signature of Applicant _____ Date _____

Mailing Address _____

City, State, Zip _____

ISSUED BY: Jh/mk DATE 10-21-80 PERMIT # 44760

CITY OF SAN BERNARDINO
DEPARTMENT OF BUILDING AND SAFETY
300 North "D" Street, San Bernardino, CA 92418
Tel. (714) 383-5071

BUILDING: TYPE CONST. V-1H OCC. GRP. E-1 PAID ok

TRACT: _____ LOT _____ VALIDATED 10-21-80

This is a building permit when properly filled out, signed and validated, and is subject to expiration if work thereunder is suspended for 180 days.

Phase II bldg	
ESTIMATED VALUATION	60,600.00
ELECTRICAL	
Permit Fee	
TOTAL FEE	
PLUMBING	
Permit Fee	
TOTAL FEE	
HEATING AND A.C.	
Permit Fee	
TOTAL FEE	

PERMIT	ACCOUNT NUMBER	AMOUNT
Plan Chk. Dep.	01-009-411	50.00
Plan Chk. Bal.	01-009-411	111.85
Building	01-009-222	249.00
Mechanical	01-009-223	
Strong Motion	72-816-000	5.67
Storm Drain	48-009-495	768.00
Parks & Rec.	43-009-413	
Sewer Conn.	ESDCHO	
Sewer Cap		
		1,134.52
TOTAL		XXXXXXXX

REMARKS:

ZONE: _____ BY: _____

MINIMUM SETBACK DISTANCES:

Front Setback From Center Line _____

Rear Setback From Rear Property Line _____

Side Street Setback From Center Line _____

Side Setback From Property Line _____

FINAL DATE 4-28-81 INSPECTOR Stembridge

STRUCTURE	PLUMBING		HEATING & AIR COND.		ELECTRICAL
SETBACK	LAVATORY	TOILET	A.C. UNIT		
EXCAVATION	BATHTUB	FL. DRAIN	FL. FURN.		
FORMS	SHOWER	SEWER	WALL FURN.		SERVICE
FOUND. REINF.	SINK	SEWER ALT.	F.A.U.		POOL
REINF. STEEL	LAUND. TUB	GAS SER.	EXH. FAN		SPA
GROUT	AUTO WASH.	WATER HTR.	EVAP. CLR.		TEMP. POLE
BOND BEAM	GAS DRYER	FLOOR SNK.	DUCT ALT.		SIGN
LUMBER GR.	URINAL	DRINK FTN.			BALLAST
FRAMING L D Gustafson	SPRINKLER	SPA/PL. HTR.			MBL. HOME
ROOFING L D Gustafson	POOL				
VENTILATION	SPA				
FIRE ZONE ROOFING					
FIREPLACE					Heater
SPARK ARRESTOR					
GAR. FIREWALL					
LATHING L D Gustafson	~~GR~~OUND PLUMB.		A.C. UNIT		UNDERGROUND
MESH L D Gustafson	ROUGH PLUMB.		HEATING (ROUGH)		BONDING
INSULATION/SOUND	SEWER OR SEPTIC TANK		DUCT WORK		ROUGH WIRING
FINISH GRADING	GAS (ROUGH) L D Gustafson		HEATING (FINAL)		METER LOOP
	GAS (FINAL) L D Gustafson				TEMP. POLE
CERT. OCC.	WATER HEATER				SERVICE
N.	WATER SYSTEM				
	FINAL INSP.		FINAL INSP.		FINAL INSP.
	~~POOL FENCE & S/C GATES~~				

W. E. Gas Insp. is for Bldg only & no pipe are existing from Street to Dwel or from

S.

SEWER CAPACITY:

SEWER CONNECTION:

STORM DRAIN:

PARKS & REC.:

INSPECTORS SIGNATURES/INITIALS

Building Address	2626 E Pacific
Owner	Robert Miner
Mailing Address	5625 Stanton
City	Highland, CA
Zip	92346
Tel.	882 0410
Contractor	R & S Elec
Address	P.O. Box 1075
City	Running Springs
Zip	92382
Tel.	867 2379
State Lic. & Classif.	279326
City Lic. No.	41870
Arch., Engr., Designer	
Address	
Tel.	
City	
Zip	
State Lic. No.	
Intended Permit Use:	Elec/Pre school
Sq. Ft. Size	
No. Stories	
No. Dw. Units	

New ☐ Add ☐ Alter ☐ Repair ☐ Demolition ☐

LICENSED CONTRACTOR'S DECLARATION

I hereby affirm that I am licensed under provisions of Chapter 9 (commencing with Section 7000) of Division 3 of the Business and Professions Code, and my license is in full force and effect. by mail 1/21/81

SIGNATURE DATE

OWNER-BUILDER DECLARATION

I hereby affirm that I am exempt from the Contractor's License Law for the following reason: *(Sec. 7031.5, Business and Professions Code: Any city or county which requires a permit to construct, alter, improve, demolish, or repair any structure, prior to its issuance also requires the applicant for such permit to file a signed statement that he is licensed pursuant to the provisions of the Contractor's License Law, Chapter 9 (commencing with Section 7000) of Division 3 of the Business and Professions Code, or that he is exempt therefrom, and the basis for the alleged exemption. Any violation of Section 7031.5 by any applicant for a permit subjects the applicant to a civil penalty of not more than five hundred dollars ($500).*

☐ I, as owner of the property, or my employees with wages as their sole compensation, will do the work, and the structure is not intended or offered for sale. *(Sec. 7044, Business and Professions Code: The Contractor's License Law does not apply to an owner of property who builds or improves thereon and who does such work himself or through his own employees, provided that such improvements are not intended or offered for sale. If, however, the building or improvement is sold within one year of completion, the owner-builder will have the burden of proving that he did not build or improve for the purpose of sale.)*

☐ I, as owner of the property, am exclusively contracting with licensed contractors to construct the project. *(Sec. 7044, Business and Professions Code: The Contractor's License Law does not apply to an owner of property who builds or improve thereon, and who contracts for such projects with a contractor(s) licensed pursuant to the Contractor's License Law.)*

☐ I am exempt under Sec. _____ B & P.C. for the reason _____

Date _____ Owner _____

WORKERS' COMPENSATION DECLARATION

I hereby affirm that I have a certificate of consent to self-insure, or a certificate of Workers' Compensation Insurance, or a certified copy thereof. *(Sec. 3700, Labor Code.)*

Policy No. 90X092400 Company State Fund

☐ Copy is filed with the city. ☒ Certified copy is hereby furnished.

CERTIFICATE OF EXEMPTION FROM WORKERS' COMPENSATION INSURANCE

(This section need not be completed if the permit is for one hundred dollars ($100) valuation or less.)

I certify that in the performance of the work for which this permit is issued, I shall not employ any person in any manner so as to become subject to the Workers' Compensation Laws of California.

NOTICE TO APPLICANT: If, after making this Certificate of Exemption you should become subject to the Workers' Compensation provisions of the Labor Code, you must forthwith comply with such provisions or this permit shall be deemed revoked.

CONSTRUCTION LENDING AGENCY

I hereby affirm that there is a construction lending agency for the performance of the work for which this permit is issued. *(Sec. 3097, Civil Code.)*

Lender's Name _____

Lender's Address _____

I certify that I have read this application and state that the above information is correct. I agree to comply with all city and county ordinances and state laws relating to building construction, and hereby authorize representatives of the city to enter upon the above-mentioned property for inspection purposes. by mail 1/12/81

Signature of Applicant _____ Date _____

Mailing Address _____

City, State, Zip _____

ISSUED BY: DH/vf DATE 1/21/81 PERMIT # 45[illegible]

CITY OF SAN BERNARDINO
DEPARTMENT OF BUILDING AND SAFETY
300 North "D" Street, San Bernardino, CA 92418
Tel. (714) 383-5071

BUILDING: TYPE CONST. _____ OCC. GRP. _____

TRACT: _____ LOT _____ VALIDATED [illegible]

This is a building permit when properly filled out, signed and validated, and is subject to expiration if work thereunder is suspended for 180 days.

ESTIMATED VALUATION	
ELECTRICAL	
100A	12.50
2000D @.15	30.00
Permit Fee	10.00
TOTAL FEE	52.50
PLUMBING	
Permit Fee	
TOTAL FEE	
HEATING AND A.C.	
Permit Fee	
TOTAL FEE	

PERMIT	ACCOUNT NUMBER	AMOUNT
Plan Chk. Dep.	01-009-411	
Plan Chk. Bal.	01-009-411	
Building	01-009-222	
Mechanical	01-009-223	52.50
Strong Motion	72-816-000	
Storm Drain	48-009-495	
Parks & Rec.	43-009-413	
Sewer Conn.		
Sewer Cap		
TOTAL		52.50

REMARKS:

ZONE: _____ BY: _____

MINIMUM SETBACK DISTANCES:

_____ Front Setback From Center Line _____

_____ Rear Setback From Rear Property Line _____

_____ Side Street Setback From Center Line _____

_____ Side Setback From Property Line _____

FINAL DATE _____ INSPECTOR _____

STRUCTURE	PLUMBING		HEATING & AIR COND.		ELECTRICAL
SETBACK	LAVATORY	TOILET	A.C. UNIT		
EXCAVATION	BATHTUB	FL. DRAIN	FL. FURN.		
FORMS	SHOWER	SEWER	WALL FURN.		SERVICE
FOUND. REINF.	SINK	SEWER ALT.	F.A.U.		POOL
REINF. STEEL	LAUND. TUB	GAS SER.	EXH. FAN		SPA
GROUT	AUTO WASH.	WATER HTR.	EVAP. CLR.		TEMP. POLE
BOND BEAM	GAS DRYER	FLOOR SNK.	DUCT ALT.		SIGN
LUMBER GR.	URINAL	DRINK FTN.			BALLAST
FRAMING	SPRINKLER	SPA/PL. HTR.			MBL. HOME
ROOFING	POOL				
VENTILATION	SPA				
FIRE ZONE ROOFING					
FIREPLACE					
SPARK ARRESTOR					
GAR. FIREWALL					
LATHING	GROUND PLUMB.		A.C. UNIT		UNDERGROUND
MESH	ROUGH PLUMB.		HEATING (ROUGH)		BONDING
INSULATION/SOUND	SEWER OR SEPTIC TANK		DUCT WORK		ROUGH WIRING 1-15-81
FINISH GRADING	GAS (ROUGH)		HEATING (FINAL)		METER LOOP
	GAS (FINAL)				TEMP. POLE
CERT. OCC.	WATER HEATER				SERVICE
N.	WATER SYSTEM				
	FINAL INSP.		FINAL INSP.		FINAL INSP. 3-25-81

POOL FENCE & S/C GATES

W. E.

S.

SEWER CAPACITY:

SEWER CONNECTION:

STORM DRAIN:

PARKS & REC.:

INSPECTORS SIGNATURES/INITIALS DCH = DCHunter

Building Address	2625 E. Pacific	
Owner	Bob Minor	
Mailing Address	Same	
City	SB	Zip / Tel.
Contractor	Evans Plumbing	
Address	1633 E. Base Line	
City	SB	Zip 92410 / Tel. 884 6291
State Lic. & Classif.	270956	City Lic. No. 38313
Arch., Engr., Designer		
Address		Tel.
City	Zip	State Lic. No.
Intended Permit Use:	plbg/comm	
Sq. Ft. Size	No. Stories	No. Dw. Units

New ☐ Add ☐ Alter ☐ Repair ☐ Demolition ☐

LICENSED CONTRACTOR'S DECLARATION

I hereby affirm that I am licensed under provisions of Chapter 9 (commencing with Section 7000) of Division 3 of the Business and Professions Code, and my license is in full force and effect.

SIGNATURE [signature] DATE 11/12/89

OWNER–BUILDER DECLARATION

I hereby affirm that I am exempt from the Contractor's License Law for the following reason: *(Sec. 7031.5, Business and Professions Code: Any city or county which requires a permit to construct, alter, improve, demolish, or repair any structure, prior to its issuance also requires the applicant for such permit to file a signed statement that he is licensed pursuant to the provisions of the Contractor's License Law, Chapter 9 (commencing with Section 7000) of Division 3 of the Business and Professions Code, or that he is exempt therefrom, and the basis for the alleged exemption. Any violation of Section 7031.5 by any applicant for a permit subjects the applicant to a civil penalty of not more than five hundred dollars ($500).*

☐ I, as owner of the property, or my employees with wages as their sole compensation, will do the work, and the structure is not intended or offered for sale. *(Sec. 7044, Business and Professions Code: The Contractor's License Law does not apply to an owner of property who builds or improves thereon and who does such work himself or through his own employees, provided that such improvements are not intended or offered for sale. If, however, the building or improvement is sold within one year of completion, the owner-builder will have the burden of proving that he did not build or improve for the purpose of sale.)*

☐ I, as owner of the property, am exclusively contracting with licensed contractors to construct the project. *(Sec. 7044, Business and Professions Code: The Contractor's License Law does not apply to an owner of property who builds or improve thereon, and who contracts for such projects with a contractor(s) licensed pursuant to the Contractor's License Law.)*

☐ I am exempt under Sec. _____ B. & P.C. for this reason _____

Date _____ Owner _____

WORKERS' COMPENSATION DECLARATION

I hereby affirm that I have a certificate of consent to self-insure, or a certificate of Workers' Compensation Insurance, or a certified copy thereof. *(Sec. 3800, Labor Code.)*

Policy No. WP 0136584 Company Fremont Indemnity Co

☐ Copy is filed with the city. ☐ Certified copy is hereby furnished.

CERTIFICATE OF EXEMPTION FROM WORKERS' COMPENSATION INSURANCE

(This section need not be completed if the permit is for one hundred dollars ($100) valuation or less.)

I certify that in the performance of the work for which this permit is issued, I shall not employ any person in any manner so as to become subject to the Workers' Compensation Laws of California.

NOTICE TO APPLICANT: If, after making this Certificate of Exemption you should become subject to the Workers' Compensation provisions of the Labor Code, you must forthwith comply with such provisions or this permit shall be deemed revoked.

CONSTRUCTION LENDING AGENCY

I hereby affirm that there is a construction lending agency for the performance of the work for which this permit is issued. *(Sec. 3097, Civil Code.)*

Lender's Name _____

Lender's Address _____

I certify that I have read this application and state that the above information is correct. I agree to comply with all city and county ordinances and state laws relating to building construction, and hereby authorize representatives of this city to enter upon the above-mentioned property for inspection purposes.

Signature of Applicant [signature] Date 11/12/89

Mailing Address _____

City, State, Zip _____

ISSUED BY: [illegible] DATE 11/12/89 PERMIT # 45[illegible]

CITY OF SAN BERNARDINO
DEPARTMENT OF BUILDING AND SAFETY
300 North "D" Street, San Bernardino, CA 92418
Tel. (714) 383-5071

BUILDING: TYPE CONST. _____ OCC. GRP. _____

TRACT: _____ LOT _____ VALIDATED 11/13/89

This is a building permit when properly filled out, signed and validated, and is subject to expiration if work thereunder is suspended for 180 days.

ESTIMATED VALUATION

ELECTRICAL

Permit Fee

TOTAL FEE

PLUMBING

4 lav, 1 urinal, 4 wc, 1 sewer, 1 gas serv, 1 drink ftn — 27.00

Permit Fee — 3.00

TOTAL FEE

HEATING AND A.C.

Permit Fee

TOTAL FEE

PERMIT	ACCOUNT NUMBER	AMOUNT
Plan Chk. Dep.	01-009-411	
Plan Chk. Bal.	01-009-411	
Building	01-009-222	
Mechanical	01-009-223	30.00
Strong Motion	72-816-000	
Storm Drain	48-009-495	
Parks & Rec.	43-009-413	
Sewer Conn.		
Sewer Cap		
TOTAL		30.00

REMARKS:

ZONE: _____ BY: _____

MINIMUM SETBACK DISTANCES:

Front Setback From Center Line _____

Rear Setback From Rear Property Line _____

Side Street Setback From Center Line _____

Side Setback From Property Line _____

FINAL DATE 5-24-89 INSPECTOR See Back

STRUCTURE	PLUMBING		HEATING & AIR COND.		ELECTRICAL
SETBACK	LAVATORY	TOILET	A.C. UNIT		
EXCAVATION	BATHTUB	FL. DRAIN	FL. FURN.		
FORMS	SHOWER	SEWER	WALL FURN.		SERVICE
FOUND. REINF.	SINK	SEWER ALT.	F.A.U.		POOL
REINF. STEEL	LAUND. TUB	GAS SER.	EXH. FAN		SPA
GROUT	AUTO WASH.	WATER HTR.	EVAP. CLR.		TEMP. POLE
BOND BEAM	GAS DRYER	FLOOR SNK.	DUCT ALT.		SIGN
LUMBER GR.	URINAL	DRINK FTN.			BALLAST
FRAMING OK W.D. Gustafson	SPRINKLER	SPA/PL. HTR.			MBL. HOME
ROOFING	POOL				
VENTILATION	SPA				
FIRE ZONE ROOFING					
FIREPLACE					
SPARK ARRESTOR					
GAR. FIREWALL					
LATHING	GROUND PLUMB. W.D. Gustafson		A.C. UNIT		UNDERGROUND
MESH	ROUGH PLUMB. W.D. Gustafson		HEATING (ROUGH) 1/16/81		BONDING
INSULATION/SOUND	SEWER OR ~~SEPTIC TANK~~ 1/16/81		DUCT WORK 1/16/81		ROUGH WIRING
FINISH GRADING	GAS (ROUGH)		HEATING (FINAL)		METER LOOP 1/16/81
Fence OK W.D. Gustafson	GAS (FINAL)				TEMP. POLE
CERT. OCC.	WATER HEATER				SERVICE
Construction Finish OK	WATER SYSTEM				
	FINAL INSP.		FINAL INSP.		FINAL INSP.
	POOL FENCE & S/C GATES				

W. E. New Sewer 3/13/81

5-24-89 inspections by others. work complete appears to comply with codes.

S.

SEWER CAPACITY:

SEWER CONNECTION:

STORM DRAIN:

PARKS & REC.:

INSPECTORS SIGNATURES/INITIALS

Building Address	2626 E. Pacific St.
Owner	Robert & Kathryn Miner
Mailing Address	Same
City	Highland, CA
Zip	92346
Tel.	862 3203
Contractor	Owner
Address	
City	
Zip	
Tel.	
State Lic. & Classif.	
City Lic. No.	
Arch., Engr., Designer	R. E. Guiders
Address	
Tel.	
City	
Zip	
State Lic. No.	044
Intended Permit Use:	SCHOOL BLDG
Sq. Ft. Size	2120
No. Stories	1
No. Dw. Units	

New ☒ Add ☐ Alter ☐ Repair ☐ Demolition ☐

LICENSED CONTRACTOR'S DECLARATION

I hereby affirm that I am licensed under provisions of Chapter 9 (commencing with Section 7000) of Division 3 of the Business and Professions Code, and my license is in full force and effect.

SIGNATURE _____ DATE _____

OWNER–BUILDER DECLARATION

I hereby affirm that I am exempt from the Contractor's License Law for the following reason: *(Sec. 7031.5, Business and Professions Code: Any city or county which requires a permit to construct, alter, improve, demolish, or repair any structure, prior to its issuance also requires the applicant for such permit to file a signed statement that he is licensed pursuant to the provisions of the Contractor's License Law, Chapter 9 (commencing with Section 7000) of Division 3 of the Business and Professions Code, or that he is exempt therefrom, and the basis for the alleged exemption. Any violation of Section 7031.5 by any applicant for a permit subjects the applicant to a civil penalty of not more than five hundred dollars ($500).*

☐ I, as owner of the property, or my employees with wages as their sole compensation, will do the work, and the structure is not intended or offered for sale. *(Sec. 7044, Business and Professions Code: The Contractor's License Law does not apply to an owner of property who builds or improves thereon, and who does such work himself or through his own employees, provided that such improvements are not intended or offered for sale. If, however, the building or improvement is sold within one year of completion, the owner-builder will have the burden of proving that he did not build or improve for the purpose of sale.)*

☒ I, as owner of the property, am exclusively contracting with licensed contractors to construct the project. *(Sec. 7044, Business and Professions Code: The Contractor's License Law does not apply to an owner of property who builds or improve thereon, and who contracts for such projects with a contractor(s) licensed pursuant to the Contractor's License Law.)*

☐ I am exempt under Sec. _____ B.&P.C. for this reason _____

9/22/81 Date _____ Owner Robert E. Miner

WORKERS' COMPENSATION DECLARATION

I hereby affirm that I have a certificate of consent to self-insure, or a certificate of Workers' Compensation Insurance, or a certified copy thereof. *(Sec. 3800, Labor Code.)*

Policy No. _____ Company _____

☐ Copy is filed with the city. ☐ Certified copy is hereby furnished.

CERTIFICATE OF EXEMPTION FROM WORKERS' COMPENSATION INSURANCE

(This section need not be completed if the permit is for one hundred dollars ($100) valuation or less.)

I certify that in the performance of the work for which this permit is issued, I shall not employ any person in any manner so as to become subject to the Workers' Compensation Laws of California.

Date _____ Owner Robert E. Miner

NOTICE TO APPLICANT: If, after making this Certificate of Exemption you should become subject to the Workers' Compensation provisions of the Labor Code, you must forthwith comply with such provisions or this permit shall be deemed revoked.

CONSTRUCTION LENDING AGENCY

I hereby affirm that there is a construction lending agency for the performance of the work for which this permit is issued. *(Sec. 3097, Civil Code.)*

Lender's Name _____

Lender's Address _____

I certify that I have read this application and state that the above information is correct. I agree to comply with all city and county ordinances and state laws relating to building construction, and hereby authorize representatives of this city to enter upon the above-mentioned property for inspection purposes. 9/22/81

Signature of applicant Robert E. Miner

Mailing Address [illegible]

City, State, Zip _____

ISSUED BY: JW/VT DATE 9/22/81 PERMIT 48086

CITY OF SAN BERNARDINO
DEPARTMENT OF BUILDING AND SAFETY
300 North "D" Street, San Bernardino, CA 92418
Tel. (714) 383-5071

BUILDING: TYPE CONST. _____ OCC. GRP. _____

TRACT: _____ LOT _____ VALIDATED 9/22/81

This is a building permit when properly filled out, signed and validated, and is subject to expiration if work thereunder is suspended for 180 days.

PHASE III BLDG (PLANS & PLAN CHECKED AND FILED UNDER PERMIT #44780, 10/21/80)
ALL CONTRACTORS ON THIS PROJECT TO HAVE WORKMAN'S COMPENSATION INSURANCE & CITY BUSINESS LICENSE SIGNATURE Robert E. Miner

ESTIMATED VALUATION	87,000.00
ELECTRICAL	
2100' & TODA	44.00
Permit Fee	10.00
TOTAL FEE	54.00
PLUMBING	
4 lavs, 4 toilets, 1 sewer 1 gas serv. 1 urinal	48.00
Permit Fee	10.00
TOTAL FEE	58.00
HEATING AND A.C.	
4 A/C, 2 FAU, 3 exh fans	33.00
Permit Fee	10.00
TOTAL FEE	43.00

PERMIT	ACCOUNT NUMBER	AMOUNT
Plan Chk. Dep.	01-009-411	
Plan Chk. Bal.	01-009-411	250.70
Building	01-009-222	394.00
Mechanical	01-009-223	155.00
Strong Motion	72-162-816	6.09
Storm Drain	48-009-495	535.00
Parks & Rec.	43-009-413	-0-
Sewer Conn.		2580.00
Sewer Cap		2580.00
Signs	01-009-226	
TOTAL		1,340.79

REMARKS:

ZONE: _____ BY: _____

MINIMUM SETBACK DISTANCES:

Front Setback From Center Line _____

Rear Setback From Rear Property Line _____

Side Street Setback From Center Line _____

Side Setback From Property Line _____

FINAL DATE 11-23-81 INSPECTOR Tom Graham

STRUCTURE	PLUMBING		HEATING & AIR COND.		ELECTRICAL
SETBACK 10-7-81	LAVATORY	TOILET	A.C. UNIT		
EXCAVATION 10-7-81	BATHTUB	FL. DRAIN	FL. FURN.		
FORMS 10-7-81	SHOWER	SEWER	WALL FURN.		SERVICE
FOUND. REINF.	SINK	SEWER ALT.	F.A.U.		POOL
REINF. STEEL	LAUND. TUB	GAS SER.	EXH. FAN		SPA
GROUT	AUTO WASH.	WATER HTR.	EVAP. CLR.		TEMP. POLE
BOND BEAM	GAS DRYER	FLOOR SNK.	DUCT ALT.		SIGN
LUMBER GR.	URINAL	DRINK FTN.			BALLAST
FRAMING 10-21 JFS	SPRINKLER	SPA/PL. HTR.			MBL. HOME
ROOFING	POOL				
VENTILATION	SPA				
FIRE ZONE ROOFING					
FIREPLACE					
SPARK ARRESTOR					
GAR. FIREWALL					
LATHING 10-28-81	GROUND PLUMB. 10/5/81		A.C. UNIT		UNDERGROUND
MESH	ROUGH PLUMB.		HEATING (ROUGH)		BONDING
INSULATION/SOUND 10-27-81	SEWER OR SEPTIC TANK		DUCT WORK		ROUGH WIRING 10-22-81
FINISH GRADING	GAS (ROUGH)		HEATING (FINAL)		METER LOOP
	GAS (FINAL) 10-28-81				TEMP. POLE
CERT. OCC.	WATER HEATER				SERVICE
N.	WATER SYSTEM				
	FINAL INSP 11-23-81		FINAL INSP 11-23-81		FINAL INSP 11-23-81

POOL FENCE & S/C GATES

W. E.

S.

SEWER CAPACITY:

SEWER CONNECTION:

STORM DRAIN:

PARKS & REC.:

INSPECTORS SIGNATURES/INITIALS DLH - D Hunter
TOM GRAHAM
JFS

1:55 2:20

JOB ADDRESS: 2626 E. Pacific APN:

BUILDING DEVELOPMENT PERMIT

CITY OF SAN BERNARDINO
300 North "D" Street • San Bernardino, CA 92418

DEPARTMENT OF PLANNING AND BUILDING SERVICES
Information — 714/ 384-5071 Inspections — 714/ 384-LINK

PERMIT NUMBER No. 02538

DATE 12/21/92
PLAN CK. NO. 92-221

Major Cross Sts: Arden/Victoria/
TRACT/LOT:
DESCRIPTION OF PROJECT: classroom addition to Bldg. A and B

NO. ROOMS: NO. STORIES: SQ. FT.: 1,496
OWNER: Banner Elementary OWNER/BLDR. YES ____ NO X
MAILING ADDRESS: same
CITY/STATE: Highland ZIP: 92346 TEL.: 864-1794
APPLICANT/CONTRACTOR: J P Contractor TEL.: 636-3110
ADDRESS: 13601 Bowen St.
CITY/STATE: Garden Grove ZIP: TEL.:
CONTRACTOR'S STATE LIC. #: 618170 92643 BUS. LICENSE: pd

BUILDING CODE REVIEW

Pre-inspection Rpt.
(attach Copy to Permit)
Construction Type VN
Occupancy Type A E1

Sprinklers: Yes ____ No X

Flood Plain: Yes ____ No ____
Zone

High Wind: Yes ____ No X
Zone

High Fire: Yes ____ No X
Zone

Workman's Comp. Insurance
Yes ____ No ____
Issued by
Expiration date:

Code Enforcement File:

PLANNING REVIEW

Planning Case File:
Zone: PF (public facility)
By: PS - small add. to exist.
Comments: elem. school each 748' (22' x34') use ok - minor add. does not reach lim. level compatible w/exist. classroom bldgs.

Job Address:

Receipt No.: 657216

ITEMIZATION OF FEES
Estimated Valuation: 77,627.44
Bldg. Construction:
~~Classroom add. to bldg. A 748'~~ ~~38,813.72~~
~~Classroom add. to bldg. B 748'~~ ~~38,813.72~~

Electrical: wiring 22.44
Permit Fee: $15
Total Elec. Fees: 37.44
Plumbing: 2 w/c, 2 lav, alter wtr & drain piping 30.00
Permit Fee: $15
Total Plumb. Fees: 45.00
Heating & A/C 2 ton roof fan 9.00
Permit Fee: $15
Total Htg./AC Fees: 24.00

ck. #2536
rcpt.#409886

BUILDING/DEV. SVCS. DIVISIONS

41331	Total Elec/Plumb/Htg.		106.44
41731	Pln. Check Dep.	513.38	
41731	Plan Check Fees		118.04
41330	Building Permit Fees		~~540.40~~
41330	Investigation Fees		
41332	Sign Permit Fees		
41334	C. of O. Fee		

PLANNING DIVISION

41724	C. Of O. Fee	
41766	Bldg. Permit Review Fee	~~pd. 651652~~
41770	Plan Check Review Fee	~~33.00~~

ENGINEERING DIVISION

41818	Storm Drain Fee		
41822	Sewer Conn. Fees.	210.~~29~~	~~XXXXX~~
41803	Traffic Signal Fees		

PARK & RECREATION

41732	Park Development Fees	

CULTURAL DEVELOP. FUND

41335	Cultural Development Fees	

STRONG MOTION

24591	Strong Motion Fees	

Before Issuing Permit – Verify that the following applicable fees have been paid.
6024 - Sewer Capacity Fees:
Date: on file
Recpt. No.
School District Fees:
Date: on file

Total Fees Due: 1,412.68

EXPIRATION
This permit shall be void and of no further force or effect if work hereunder is not commenced by _____ or if work is suspended or abandoned for a period of 180 days or more after work is commenced.

APPLICANT / PROJECT OWNER RESPONSIBILITY

1. The project address must be visible from street. Check address visibility prior to calling for inspections (UBC Section 513).
2. Lot corners/property lines must be properly staked in order to do a setback inspection. If neighboring structures appear not to have the proper setbacks a field survey by a licensed land surveyor shall be required (UBC Section 305[a]).
3. City "approved" plans and job inspection card must be on project site, available for Building Inspector's examination (UBC Section 303[b]).
4. The Department of Building and Safety must be called to make progress inspections (UBC Section 305[a]).
5. All work is to be inspected prior to covering; work covered without City Inspection must be uncovered at owner's/contractor's expense (UBC Section 305[a]).
6. The project is to be built in accordance with City approved plans. Deviations from approved plans must be approved in writing from the City (UBC Section 303[a]).
7. The owner must obtain a Certificate of Occupancy from City prior to occupying the building or using the project (UBC Section 307[a]).

CITY OF SAN BERNARDINO PLANNING AND BUILDING SERVICES DEPARTMENT

BUILDING DEVELOPMENT PERMIT INSPECTION APPROVALS

CALL FOR INSPECTION
Requests for inspection shall be made in advance by calling 714/ 384-LINK (384-5465) by 2:00 p.m. of the day prior to the day needed for inspection.

INSPECTION APPROVAL RECORD

Do not proceed until previous inspection block has been approved, if applicable.

INSPECTION ITEM	COMMENTS	OK DATE	INSPECTOR
Power Pole/Meter Loop			
Rough Grading (Eng. Insp.)			
Setback			
Excavation/Forms/Steel/Footings		12-23-92	JM
Ground Plumbing		12-23-92	JM
Electrical Ground/Bounding			
Underslab Conduit/Ducts			
Slab Grade			
Masonry & Steel			
Masonry Grout			
Roof Sheathing		1-5-93	JM
Shear Nail	both Bldgs 2-4-93		
Framing and Ventilation			
Rough Heating/Vents/A.C.	B-bldg 3-26-93 BG South Bldg JM 2-4-93		
Rough Electrical/Service	HS BLDG WALL CONDUIT CBG 2-4-93		
Rough Plumbing/Vents		2-18-93	JM
Rough Fire Sprinkler			
Insulation & Certificate	walls #B 3-26-93 BG south Bldg JM 2-4-93		
Stucco-Mesh or Exterior Siding	bldg B 3-26-93	3-26-93	BG
Lath or Drywall Nailing	south Bldg JM 2-5-93 #B 4-5-93	4-5-93	BG
Stucco Scratch			
Stucco Brown			
Sewer/Sewage Disposal		2-23-93	JM
Water Service			
T-Bar			
Gas Line Air Test	A & B	3-26-93	BG
Roof Covering		8-27-95	[illegible]
Pool Pre-Gunite			
Pool Pre-Plaster			
Demolition			
Final Electrical		5-22-94	CBG
Final Plumbing		5-27-94	JM
Final Heating/A.C./Refrig.			
Final Grading (Eng. Insp.)			
Planning Requirements			
Final Fire Approval			
Final Construction		5-31-94	JM
Health Dept. Approval			

Final Inspection — OK to Occupy _____ INSPECTOR _____ DATE

(Signed When Applicable) WHEN SIGNED, THIS PERMIT IS YOUR CERTIFICATE OF OCCUPANCY.

JOB ADDRESS: 2626 E. PACIFIC ST. ~~13601 BOWDEN~~ APN: _____

BUILDING DEVELOPMENT PERMIT

CITY OF SAN BERNARDINO
300 North "D" Street • San Bernardino, CA 92418

DEPARTMENT OF PLANNING AND BUILDING SERVICES
Information — 714/ 384-5071 Inspections — 714/ 384-LINK

PERMIT NUMBER 92538

DATE _____
PLAN CK. NO. #92221

Major Cross Sts: ARDEN / VICTORIA TRACT/LOT: _____
DESCRIPTION OF PROJECT: CLASSROOM ADDITION TO BLDG A+B

NO. ROOMS: 2 NO. STORIES: 1 SQ. FT.: 1496 LF TOTAL
OWNER: BANNER ELEMENTARY OWNER/BLDR. YES ____ NO ____
MAILING ADDRESS: 2626 E PACIFIC ST
~~CITY/STATE~~: HIGHLAND, CA ZIP: 92346 TEL.: 864-1794
APPLICANT/CONTRACTOR: ET P CONTRACTOR TEL.: 714-636-3110
ADDRESS: 13601 BOWDEN ST.
CITY/STATE: GARDEN GROVE CA ZIP: 92643 TEL.: 714-636-3110
CONTRACTOR'S STATE LIC. #: 618120 BUS. LICENSE: _____

BUILDING CODE REVIEW

Pre-inspection Rpt. _____
(attach Copy to Permit)
Construction Type _____
Occupancy Type _____

Sprinklers: Yes _____ No _____

Flood Plain: Yes _____ No _____
Zone _____

High Wind: Yes _____ No _____
Zone _____

High Fire: Yes _____ No _____
Zone _____

Workman's Comp. Insurance
Yes _____ No _____
Issued by _____
Expiration date: _____

Code Enforcement File: _____

PLANNING REVIEW

Planning Case File: _____
Zone: _____
By: _____
Comments: Bus-lic. on file.

Receipt No.: _____

ITEMIZATION OF FEES
Estimated Valuation: _____
Bldg. Construction: _____

Electrical: _____
Permit Fee: $15 _____
Total Elec. Fees: _____
Plumbing: _____
Permit Fee: $15 _____
Total Plumb. Fees: _____
Heating & A/C _____
Permit Fee: $15 _____
Total Htg./AC Fees: _____

NOT ATTACHED STATE

BUILDING DIVISION

41331	Total Elec/Plumb/Htg.	
41731	Pln. Check Dep.	
41731	Plan Check Fees	
41330	Building Permit Fees	
41330	Investigation Fees	
41332	Sign Permit Fees	
41334	C. of O. Fee	

PLANNING DIVISION

41724	C. Of O. Fee	
41766	Bldg. Permit Review Fee	
41770	Plan Check Review Fee	

ENGINEERING DIVISION

41818	Storm Drain Fee	
41822	Sewer Conn. Fees.	
41803	Traffic Signal Fees	

PARK & RECREATION

41732	Park Development Fees	

CULTURAL DEVELOP. FUND

41335	Cultural Development Fees	

Before Issuing Permit – Verify that the following applicable fees have been paid.
6024 - Sewer Capacity Fees:
Date: _____
Recpt. No. _____
School District Fees:
Date: _____

Total Fees Due: _____

EXPIRATION
This permit shall be void and of no further force or effect if work hereunder is not commenced by _____ or if work is suspended or abandoned for a period of 180 days or more after work is commenced.

APPLICANT / PROJECT OWNER RESPONSIBILITY

1. The project address must be visible from street. Check address visibility prior to calling for inspections (UBC Section 513).
2. Lot corners/property lines must be properly staked in order to do a setback inspection. If neighboring structures appear not to have the proper setbacks a field survey by a licensed land surveyor shall be required (UBC Section 305[a]).
3. City "approved" plans and job inspection card must be on project site, available for Building Inspector's examination (UBC Section 303[b]).
4. The Department of Building and Safety must be called to make progress inspections (UBC Section 305[a]).
5. All work is to be inspected prior to covering; work covered without City Inspection must be uncovered at owner's/ contractor's expense (UBC Section 305[a]).
6. The project is to be built in accordance with City approved plans. Deviations from approved plans must be approved in writing from the City (UBC Section 303[a]).
7. The owner must obtain a Certificate of Occupancy from City prior to occupying the building or using the project (UBC Section 307[a]).

CITY OF SAN BERNARDINO PLANNING AND BUILDING SERVICES DEPARTMENT

BUILDING DEVELOPMENT PERMIT APPLICATION

BUILDING DEVELOPMENT PERMIT CERTIFICATIONS

WORKMAN'S COMPENSATION DECLARATION / EXEMPTION:
This section need not be completed if the work to be performed under this permit is valued at one hundred ($100) or less. I certify that in the performance of the work for which this permit is issued, I shall not employ any person in any manner so as to become subject to Workers' Compensation Laws of California.

APPLICANT SIGNATURE _____ Date _____
NOTICE TO APPLICANT: If, after making this Certificate of Exemption, you should become subject to the Workers' Compensation provisions of the Labor Code, you must forthwith comply with such provisions or this permit shall be deemed revoked.

WORKERS' COMPENSATION DECLARATION:
I hereby affirm that I have a certificate of consent to self-insure, or a certificate of Workers' Compensation Insurance, or a certified copy thereof (Sec. 3800, Lab. C.)

☐ Certified copy is hereby furnished. ☐ Certified copy is already filed with the Planning and Building Services Department of the City of San Bernardino

Workman's Compensation Carrier: _____ Policy No. _____ Exp. Date _____

LICENSED CONTRACTORS DECLARATION:
I hereby affirm that I am licensed under provisions of Chapter 9 (commencing with Section 7000) of Division 3 of the Business and Professions Code, and my license is in full force and effect.

CONTRACTOR'S SIGNATURE _____ Date 12-14-92

CONSTRUCTION LENDING AGENCY:
I hereby affirm that there is a construction lending agency for the performance of the work for which this permit is issued. (Sec. 3097, Civil Code).

Lender's Name _____ Lender's Address _____

No Construction Lender ☐

SIGNATURE _____ Date _____

OWNER-BUILDER DECLARATION:
I hereby affirm that I am **EXEMPT FROM THE CONTRACTOR'S LICENSE LAW** for the following reason (Sec. 7031.5 Business and Professions Code: Any city or county which requires a permit to construct, alter, improve, demolish, or repair any structure, prior to its issuance, also requires the applicant for such permit to file a signed statement that he is licensed pursuant to the provisions of the Contractor's License Law (Chapter 9 (commencing with Section 7000) of Division 3 of the Business and Professions Code) or that he is exempt therefrom and the basis for the alleged exemption. Any violation of Section 7031.5 by any applicant for a permit subjects the applicant to a civil penalty of not more than five hundred dollars ($500.00):

SIGNATURE: _____ Date _____
I, as owner of the property, or my employees with wages as their sole compensation; **WILL DO THE WORK**, and the structure is not intended or offered for sale (Sec. 7044, Business and Professions Code; The Contractor's License Law does not apply to an owner of property who builds or improves thereon, and who does such work himself or through his own employees, provided that such improvements are not intended or offered for sale. If, however the building or improvement is sold within one year of completion, the owner-builder will have the burden of proving that he did not build or improve for the purpose of sale).

SIGNATURE: _____ Date _____
I, as owner of the property, am **EXCLUSIVELY CONTRACTING** with licensed contractors to construct the project (Sec. 7044, Business and Professions Code; The Contractor's License Law does not apply to an owner of property who builds or improves thereon, and who contracts for such projects with a contractor(s) licensed pursuant to the Contractor's License Law).
Contractor's list must be attached. ☐ Yes ☐ No

SIGNATURE _____ Date _____

I am exempt under Sec. _____ Business and Professions Code for this reason:

_____

Owner ID verified by driver's license. ☐ Yes ☐ No Driver's License No. _____ Expires: _____

Verification of Ownership by (type of document, i.e. - property tax bill or deed): _____

DIVISION OF INDUSTRIAL SAFETY PERMIT CERTIFICATION:

☐ I hereby certify that no excavation five (5) or more feet in depth into which a person is required to descend, will be made in connection with work authorized by this permit, and that no building structure, scaffolding, falsework, or demolition or dismantling thereof, will be more than thirty-six (36) feet high. (Chap. 3.2, Grp 2, Art 2, Sec. 341, Title 8, California Administrative Code).

☐ As owner-builder, I will not employ anyone to do work which would require a permit from the Division of Industrial Safety, as noted above, unless such person has a permit to do such work from the Division.

SIGNATURE _____ Date _____

Division of Industrial Safety Permit No. _____

HAZARDOUS MATERIALS AND EMISSIONS CERTIFICATION

1. Will the applicant or present or future building occupant need to file and certify a Business Plan for emergency response to a release or threatened release of a hazardous material?
Yes ☐ No ☐
(Section 25505 of the California Health and Safety Code requires, with some exceptions, that a Business Plan be filed with the County of San Bernardino by every business which has at any one time during a reported year a quantity of hazardous materials equal to or greater than a weight of 500 pounds, or a volume of 55 gallons, or 200 cubic feet of compressed gas at standard temperature and pressure).

2. Does or will the applicant or present or future building occupant need to file a registration form for acutely hazardous materials?
Yes ☐ No ☐
(Section 25533 of the California Health and Safety Code, with some exceptions, requires registration with the County of San Bernardino by each business which at any one time has on hand a quantity of acutely hazardous materials equal to or greater than a weight of 500 pounds, or a volume of 55 gallons, or 200 cubic feet of compressed gas at standard temperature and pressure).

3. Does or will the applicant or present or future building occupant need to prepare an RMPP (Risk Management and Prevention Program for acutely hazardous materials)?
Yes ☐ No ☐
(Section 25534 of the California Health and Safety Code provides that the County of San Bernardino may require the preparation, certification and filing with the County of an RMPP by businesses which are required to register acutely hazardous materials with the County).

4. If an RMPP is presently required, has Section 25534 of the California Health and Safety Code been fully complied with?
Yes ☐ No ☐

5. Does or will the applicant or present or future building occupant require for the work which is the subject of this application a permit for such construction or modification from the South Coast Air Quality Management District or from any other air pollution control district or agency?
Yes ☐ No ☐
(Section 65850.2 of the California Government Code requires that the requested information be furnished on applications for non-residential building permits).

6. Will any part of the facility to be constructed under this permit be within 1000 feet from the outer boundaries of a school?
Yes ☐ No ☐
(If "yes", the facility must meet the requirement of Sections 25534 and 42303 of the California Health and Safety Code).

7. If a permit from the South Coast Air Quality Management District or other air pollution control district or agency is required for the work which is the subject of this application, have all of the disclosures prescribed by California Health and Safety Code Section 42303 been made?
Yes ☐ No ☐
(If "yes", attach certificate of compliance from the appropriate air pollution control officer).
Certificate of compliance: I certify that under penalty of perjury the information given above is correct. I agree to comply with all state laws and city ordinances regarding Hazardous Materials and Emissions.

SIGNATURE _____ Date _____

CERTIFICATE OF COMPLIANCE AND AUTHORIZATION OF ENTRY: I certify that I have read this application and state that the information given is correct. I agree to comply with all state laws and city ordinances relating to building construction, and authorize representatives of the City of San Bernardino to enter upon the above-described property for inspection purposes.

SIGNATURE OF LEGAL OWNER(S) and / or AUTHORIZED APPLICANT

_____ Date _____
_____ Date _____
_____ Date _____

City of San Bernardino Department of Planning & Building Services

BUILDING DIVISION

Phone: 384-5071

To: J P CONST

Address: 2626 E PACIFIC Date 8 27 93

– CORRECTION NOTICE –

Permit No. 92538

1. ~~Minimum~~ Min TRAP DEPTH IS 2". SHORTER TRAPS ON AC-UNITS MAX 4"

2. need LADDER TO INSPECT ROOF COVERING + AC UNITS
OK OK on AC-PT

3. INSTALL GFIC OUTLET on EXTERIOR ELECT OUTLETS

4. INSTALL LEVER HANDLES ON RESTROOM DOORS + FAUCETS

5 INSTALL HANDICAP SIGN ON REST ROOM DOOR.

6 INSTALL PAPER DISPENSER WITH LEVER AT 40"

CONTINUED

Inspector

Inspector's Office Hours 3:45 - 4:30 p.m.

☒ Please Make Corrections and Call for Reinspection

☐ Please Make Corrections and Proceed.

PLSF-4.06 (12-00)

City of San Bernardino Department of Planning & Building Services

BUILDING DIVISION

Phone: 384-5071

To: 2626 E Pacific

Address: South Bldg Date 2-3-93

- CORRECTION NOTICE -

Permit No. 92538

(1) Provide 5T straps to exterior building as per plan

(2) Maximum bored hole in a bearing stud is 1 1/16 inch or 2 1/16 if stud is doubled. No more than 2 consecutive doubled studs

(3) Provide missing anchor bolt on east wall

OK TO INSULATE

OK to cover water lines to Hosebibbs

Thank You

Jack Martin

Inspector

Inspector's Office Hours 3:45 - 4:30 p.m.

☐ Please Make Corrections and Call for Reinspection

☐ Please Make Corrections and Proceed.

BLDF-4.00 (12-00

City of San Bernardino Department of Planning & Building Services

BUILDING DIVISION

Phone: 384-5071

To: 2626 E PACIFIC

Address: _____ Date 1-26-93

- CORRECTION NOTICE -

Permit No. 92538

(1) Roof overhang is more than shown on the approved plan, along with finished grade being to high this has created insufficient headroom at the fascia board. Please repair both of these items on both buildings. (see plans

(2) Two layers of grade D paper are required when replacing lath over wood sheathing. UBC 4706(d)

Thank You

Jack Meade

Inspector

Inspector's Office Hours 3:45 - 4:30 p.m.

☐ Please Make Corrections and Call for Reinspection

☐ Please Make Corrections and Proceed.

BLDF-4.08 (12-89)

City of San Bernardino Department of Planning & Building Services

BUILDING DIVISION

Phone: 384-5071

To: 2626 E Pacific

Address: _____ Date 1-5-93

– CORRECTION NOTICE –

Permit No. 92538

South Bldg

1. Provide a 4x4 on the south west corner.
2. Provide an approved band or coupling at new to old sewer connection at C/O
3. Finish nailing PRAD flaps
4. Provide anchor bolts within 12 inches of plate ends or splices in bottom plate
5. Obtain building department approval for 5' overhang framing and 6'7" headroom
6. Provide no more than 1/4 per foot slope at door landing

ok to apply paper for latheing

Thank You

Jack Moore

Inspector

Inspector's Office Hours 3:45 - 4:30 p.m.

☐ Please Make Corrections and Call for Reinspection

☐ Please Make Corrections and Proceed.

BLDF-436 (12-89)

City of San Bernardino Department of Planning & Building Services

BUILDING DIVISION page 2

Phone: 384-5071

To: J-P. Const

Address: 2626 E Pacific Date 8-22-93

- CORRECTION NOTICE -

Permit No. 92538

7. MUST HAVE 48" CLEAR IN FRONT OF WATER CLOSET. INCLUDING DOOR SWING

8. WASH BASIN MUST HAVE 29" CLEAR UNDERNEETH

9. INSTALL MISSING COVER PLATES ON ELECTRICAL OUTLETS

10 IDENTIFY CIRCUITS IN BREAKER BOX.

Thank You

Tom Odell

Inspector

Inspector's Office Hours 3:45 - 4:30 p.m.

☒ Please Make Corrections and Call for Reinspection

☐ Please Make Corrections and Proceed.

BLSF-4.06 (12-89)

City of San Bernardino Department of Planning & Building Services

BUILDING DIVISION

Phone: 384-5071

To: Contractor

Address: 2626 E. Pacific Date 3-26-93

- CORRECTION NOTICE -

Permit No. 92538

A/C unit on Bldg. A needs condensate run to ground level (grade) & must be trapped. 3/4" PVC (sunlight resistant) copper or galv. - seal roof jack for low voltage wiring.

OK BS

BS
Inspector

Inspector's Office Hours 3:45 - 4:30 p.m.

☑ Please Make Corrections and Call for Reinspection

☐ Please Make Corrections and Proceed.

BLDF-4.08 (12-89)

JOB ADDRESS: 2626 E. Pacific APN:

BUILDING DEVELOPMENT PERMIT

CITY OF SAN BERNARDINO
300 North "D" Street • San Bernardino, CA 92418

DEPARTMENT OF PLANNING AND BUILDING SERVICES
Information — 714/ 384-5071 Inspections — 714/ 384-LINK

PERMIT NUMBER
№ 02897

DATE 1/28/93
PLAN CK. NO.

Major Cross Sts: Arden TRACT/LOT:
DESCRIPTION OF PROJECT: elec. svc.

NO. ROOMS: NO. STORIES: SQ. FT.:
OWNER: Banner Elementary School OWNER/BLDR. YES ____ NO X
MAILING ADDRESS: same
CITY/STATE: SB ZIP: TEL.:
APPLICANT/CONTRACTOR: Shovey Electric TEL.: 881-5210
ADDRESS: 1053 W. 27th St.
CITY/STATE: SB ZIP: 92405 TEL.:
CONTRACTOR'S STATE LIC. #: C10 253914 BUS. LICENSE: pd

BUILDING CODE REVIEW

Pre-Inspection Rpt. ____
(attach Copy to Permit)
Construction Type ____
Occupancy Type ____

Sprinklers: Yes ____ No ____

Flood Plain: Yes ____ No ____
Zone ____

High Wind: Yes ____ No ____
Zone ____

High Fire: Yes ____ No ____
Zone ____

Workman's Comp. Insurance
Yes ____ No X
Issued by ____
Expiration date: ____

Code Enforcement File: ____

PLANNING REVIEW

Planning Case File: ____
Zone: ____
By: ____
Comments: ____

Job Address: ____

Receipt No.: 657609

ITEMIZATION OF FEES

Estimated Valuation: ____
Bldg. Construction: ____

Electrical: 100A svc 18.50
Permit Fee: $15
Total Elec. Fees: 33.50
Plumbing:
Permit Fee: $15
Total Plumb. Fees:
Heating & A/C
Permit Fee: $15
Total Htg./AC Fees:

BUILDING/DEV. SVCS. DIVISIONS

41331	Total Elec/Plumb/Htg.	33.50
41731	Pln. Check Dep.	
41731	Plan Check Fees	
41330	Building Permit Fees	
41330	Investigation Fees	
41332	Sign Permit Fees	
41334	C. of O. Fee	

PLANNING DIVISION

41724	C. Of O. Fee	
41766	Bldg. Permit Review Fee	34.00
41770	Plan Check Review Fee	

ENGINEERING DIVISION

41818	Storm Drain Fee	
41822	Sewer Conn. Fees.	
41803	Traffic Signal Fees	

PARK & RECREATION

41732	Park Development Fees	

CULTURAL DEVELOP. FUND

41335	Cultural Development Fees	

STRONG MOTION

24591	Strong Motion Fees	

Before Issuing Permit – Verify that the following applicable fees have been paid.

6024 - Sewer Capacity Fees:
Date: ____
Recpt. No. ____
School District Fees:
Date: ____

Total Fees Due: 67.50

EXPIRATION

This permit shall be void and of no further force or effect if work hereunder is not commenced by ____ or if work is suspended or abandoned for a period of 180 days or more after work is commenced.

APPLICANT / PROJECT OWNER RESPONSIBILITY

1. The project address must be visible from street. Check address visibility prior to calling for inspections (UBC Section 513).
2. Lot corners/property lines must be properly staked in order to do a setback inspection. If neighboring structures appear not to have the proper setbacks a field survey by a licensed land surveyor shall be required (UBC Section 305[a]).
3. City "approved" plans and job inspection card must be on project site, available for Building Inspector's examination (UBC Section 303[b]).
4. The Department of Building and Safety must be called to make progress inspections (UBC Section 305[a]).
5. All work is to be inspected prior to covering; work covered without City Inspection must be uncovered at owner's/contractor's expense (UBC Section 305[a]).
6. The project is to be built in accordance with City approved plans. Deviations from approved plans must be approved in writing from the City (UBC Section 303[a]).
7. The owner must obtain a Certificate of Occupancy from City prior to occupying the building or using the project (UBC Section 307[a]).

CITY OF SAN BERNARDINO PLANNING AND BUILDING SERVICES DEPARTMENT

BUILDING DEVELOPMENT PERMIT INSPECTION APPROVALS

CALL FOR INSPECTION
Requests for inspection shall be made in advance by calling 714/ 384-LINK (384-5465) by 2:00 p.m. of the day prior to the day needed for inspection.

INSPECTION APPROVAL RECORD

Do not proceed until previous inspection block has been approved, if applicable.

INSPECTION ITEM	COMMENTS	OK DATE	INSPECTOR
Power Pole/Meter Loop			
Rough Grading (Eng. Insp.)			
Setback			
Excavation/Forms/Steel/Footings			
Ground Plumbing			
Electrical Ground/Bounding			
Underslab Conduit/Ducts			
Slab Grade			
Masonry & Steel			
Masonry Grout			
Roof Sheathing			
Shear Nail			
Framing and Ventilation			
Rough Heating/Vents/A.C.			
Rough Electrical/Service			
Rough Plumbing/Vents			
Rough Fire Sprinkler			
Insulation & Certificate			
Stucco-Mesh or Exterior Siding			
Lath or Drywall Nailing			
Stucco Scratch			
Stucco Brown			
Sewer/Sewage Disposal			
Water Service			
T-Bar			
Gas Line Air Test			
Roof Covering			
Pool Pre-Gunite			
Pool Pre-Plaster			
Demolition			
Final Electrical 100 AMP	rewire	2-11-93	BB
Final Plumbing			
Final Heating/A.C./Refrig.			
Final Grading (Eng. Insp.)			
Planning Requirements			
Final Fire Approval			
Final Construction			
Health Dept. Approval			

Final Inspection — OK to Occupy _____ INSPECTOR _____ DATE

(Signed When Applicable) WHEN SIGNED, THIS PERMIT IS YOUR CERTIFICATE OF OCCUPANCY.

JOB ADDRESS: 2626 E. PACIFIC APN:

BUILDING DEVELOPMENT PERMIT

CITY OF SAN BERNARDINO
300 North "D" Street • San Bernardino, CA 92418

DEPARTMENT OF PLANNING AND BUILDING SERVICES
Information — 714/ 384-5071 Inspections — 714/ 384-LINK

PERMIT NUMBER 92897
DATE 1-28-93
PLAN CK. NO.

Major Cross Sts: ARDEN TRACT/LOT:
DESCRIPTION OF PROJECT: Modify electrical service

NO. ROOMS: NO. STORIES: SQ. FT.:
OWNER: BANNER ELEMENTARY SCHOOL OWNER/BLDR. YES NO
MAILING ADDRESS: 2626 E. PACIFIC
CITY/STATE: SAN BDO ZIP: TEL.:
APPLICANT/CONTRACTOR: SHOUEY ELECTRIC TEL.: 881-5210
ADDRESS: 1053 W. 27th
CITY/STATE: SAN BDO ZIP: 92405 TEL.:
CONTRACTOR'S STATE LIC. #: C10 253914 BUS. LICENSE: U/K

BUILDING CODE REVIEW

Pre-inspection Rpt.
(attach Copy to Permit)
Construction Type
Occupancy Type

Sprinklers: Yes No
Flood Plain: Yes No
Zone
High Wind: Yes No
Zone
High Fire: Yes No
Zone

Workman's Comp. Insurance
Yes No ✓
Issued by
Expiration date:

Code Enforcement File:

PLANNING REVIEW

Planning Case File:
Zone:
By: SP
Comments:

Receipt No.: 657809

ITEMIZATION OF FEES

Estimated Valuation:
Bldg. Construction:

Electrical: 100 A SERV 18.50

Permit Fee: $15
Total Elec. Fees: 33.50
Plumbing:

Permit Fee: $15
Total Plumb. Fees:
Heating & A/C

Permit Fee: $15
Total Htg./AC Fees:

BUILDING DIVISION

41331	Total Elec/Plumb/Htg.	33.50
41731	Pln. Check Dep.	
41731	Plan Check Fees	
41330	Building Permit Fees	
41330	Investigation Fees	
41332	Sign Permit Fees	
41334	C. of O. Fee	

PLANNING DIVISION

41724	C. Of O. Fee	
41766	Bldg. Permit Review Fee	34.00
41770	Plan Check Review Fee	

ENGINEERING DIVISION

41818	Storm Drain Fee	
41822	Sewer Conn. Fees.	
41803	Traffic Signal Fees	

PARK & RECREATION

41732	Park Development Fees	

CULTURAL DEVELOP. FUND

41335	Cultural Development Fees	

Before Issuing Permit – Verify that the following applicable fees have been paid.

6024 - Sewer Capacity Fees:
Date:
Recpt. No.
School District Fees:
Date:

Total Fees Due: 67.50

EXPIRATION

This permit shall be void and of no further force or effect if work hereunder is not commenced by _____ or if work is suspended or abandoned for a period of 180 days or more after work is commenced.

APPLICANT / PROJECT OWNER RESPONSIBILITY

1. The project address must be visible from street. Check address visibility prior to calling for inspections (UBC Section 513).
2. Lot corners/property lines must be properly staked in order to do a setback inspection. If neighboring structures appear not to have the proper setbacks a field survey by a licensed land surveyor shall be required (UBC Section 305[a]).
3. City "approved" plans and job inspection card must be on project site, available for Building Inspector's examination (UBC Section 303[b]).
4. The Department of Building and Safety must be called to make progress inspections (UBC Section 305[a]).
5. All work is to be inspected prior to covering; work covered without City Inspection must be uncovered at owner's/ contractor's expense (UBC Section 305[a]).
6. The project is to be built in accordance with City approved plans. Deviations from approved plans must be approved in writing from the City (UBC Section 303[a]).
7. The owner must obtain a Certificate of Occupancy from City prior to occupying the building or using the project (UBC Section 307[a]).

CITY OF SAN BERNARDINO PLANNING AND BUILDING SERVICES DEPARTMENT

BUILDING DEVELOPMENT PERMIT APPLICATION

BUILDING DEVELOPMENT PERMIT CERTIFICATIONS

WORKMAN'S COMPENSATION DECLARATION / EXEMPTION:
This section need not be completed if the work to be performed under this permit is valued at one hundred ($100) or less. I certify that in the performance of the work for which this permit is issued, I shall not employ any person in any manner so as to become subject to Workers' Compensation Laws of California.

APPLICANT SIGNATURE _____ Date _____
NOTICE TO APPLICANT: If, after making this Certificate of Exemption, you should become subject to the Workers' Compensation provisions of the Labor Code, you must forthwith comply with such provisions or this permit shall be deemed revoked.

WORKERS' COMPENSATION DECLARATION:
I hereby affirm that I have a certificate of consent to self-insure, or a certificate of Workers' Compensation Insurance, or a certified copy thereof (Sec. 3800, Lab. C.)

☐ Certified copy is hereby furnished. ☐ Certified copy is already filed with the Planning and Building Services Department of the City of San Bernardino

Workman's Compensation Carrier: _____ Policy No. _____ Exp. Date _____

LICENSED CONTRACTORS DECLARATION:
I hereby affirm that I am licensed under provisions of Chapter 9 (commencing with Section 7000) of Division 3 of the Business and Professions Code, and my license is in full force and effect.

CONTRACTOR'S SIGNATURE _____ Date _____

CONSTRUCTION LENDING AGENCY:
I hereby affirm that there is a construction lending agency for the performance of the work for which this permit is issued. (Sec. 3097, Civil Code).

Lender's Name _____ Lender's Address _____

No Construction Lender ☐

SIGNATURE _____ Date _____

OWNER-BUILDER DECLARATION:
I hereby affirm that I am **EXEMPT FROM THE CONTRACTOR'S LICENSE LAW** for the following reason (Sec. 7031.5 Business and Professions Code: Any city or county which requires a permit to construct, alter, improve, demolish, or repair any structure, prior to its issuance, also requires the applicant for such permit to file a signed statement that he is licensed pursuant to the provisions of the Contractor's License Law (Chapter 9 (commencing with Section 7000) of Division 3 of the Business and Professions Code) or that he is exempt therefrom and the basis for the alleged exemption. Any violation of Section 7031.5 by any applicant for a permit subjects the applicant to a civil penalty of not more than five hundred dollars ($500.00):

SIGNATURE: _____ Date _____
I, as owner of the property, or my employees with wages as their sole compensation, **WILL DO THE WORK**, and the structure is not intended or offered for sale (Sec. 7044, Business and Professions Code; The Contractor's License Law does not apply to an owner of property who builds or improves thereon, and who does such work himself or through his own employees, provided that such improvements are not intended or offered for sale. If, however the building or improvement is sold within one year of completion, the owner-builder will have the burden of proving that he did not build or improve for the purpose of sale).

SIGNATURE _____ Date _____
I, as owner of the property, am **EXCLUSIVELY CONTRACTING** with licensed contractors to construct the project (Sec. 7044, Business and Professions Code; The Contractor's License Law does not apply to an owner of property who builds or improves thereon, and who contracts for such projects with a contractor(s) licensed pursuant to the Contractor's License Law)
Contractor's list must be attached ☐ Yes ☐ No

SIGNATURE _____ Date _____

I am exempt under Sec. _____ Business and Professions Code for the reason:

_____ _____

Owner ID verified by driver's license. ☐ Yes ☐ No Driver's License No _____ Expires: _____

Verification of Ownership by (type of document, i.e. - property tax bill or deed): _____

DIVISION OF INDUSTRIAL SAFETY PERMIT CERTIFICATION:

☐ I hereby certify that no excavation five (5) or more feet in depth into which a person is required to descend, will be made in connection with work authorized by this permit, and that no building structure, scaffolding, falsework, or demolition or dismantling thereof, will be more than thirty-six (36) feet high. (Chap. 3.2, Grp 2, Art 2, Sec. 341, Title 8, California Administrative Code).

☐ As owner-builder, I will not employ anyone to do work which would require a permit from the Division of Industrial Safety, as noted above, unless such person has a permit to do such work from the Division.

SIGNATURE _____ Date _____

Division of Industrial Safety Permit No. _____

HAZARDOUS MATERIALS AND EMISSIONS CERTIFICATION

1. Will the applicant or present or future building occupant need to file and certify a Business Plan for emergency response to a release or threatened release of a hazardous material?
Yes ☐ No ☐
(Section 25505 of the California Health and Safety Code requires, with some exceptions, that a Business Plan be filed with the County of San Bernardino by every business which has at any one time during a reported year a quantity of hazardous materials equal to or greater than a weight of 500 pounds, or a volume of 55 gallons, or 200 cubic feet of compressed gas at standard temperature and pressure).

2. Does or will the applicant or present or future building occupant need to file a registration form for acutely hazardous materials?
Yes ☐ No ☐
(Section 25533 of the California Health and Safety Code, with some exceptions, requires registration with the County of San Bernardino by each business which at any one time has on hand a quantity of acutely hazardous materials equal to or greater than a weight of 500 pounds, or a volume of 55 gallons, or 200 cubic feet of compressed gas at standard temperature and pressure).

3. Does or will the applicant or present or future building occupant need to prepare an RMPP (Risk Management and Prevention Program for acutely hazardous materials)?
Yes ☐ No ☐
(Section 25534 of the California Health and Safety Code provides that the County of San Bernardino may require the preparation, certification and filing with the County of an RMPP by businesses which are required to register acutely hazardous materials with the County)

4. If an RMPP is presently required, has Section 25534 of the California Health and Safety Code been fully complied with?
Yes ☐ No ☐

5. Does or will the applicant or present or future building occupant require for the work which is the subject of this application a permit for such construction or modification from the South Coast Air Quality Management District or from any other air pollution control district or agency?
Yes ☐ No ☐
(Section 65850.2 of the California Government Code requires that the requested information be furnished on applications for non-residential building permits).

6. Will any part of the facility to be constructed under this permit be within 1000 feet from the outer boundaries of a school?
Yes ☐ No ☐
(If "yes", the facility must meet the requirement of Sections 25534 and 42303 of the California Health and Safety Code)

7. If a permit from the South Coast Air Quality Management District or other air pollution control district or agency is required for the work which is the subject of this application, have all of the disclosures prescribed by California Health and Safety Code Section 42303 been made?
Yes ☐ No ☐
(If "yes", attach certificate of compliance from the appropriate air pollution control officer).
Certificate of compliance: I certify that under penalty of perjury the information given above is correct. I agree to comply with all state laws and city ordinances regarding Hazardous Materials and Emissions.

SIGNATURE _____ Date _____

CERTIFICATE OF COMPLIANCE AND AUTHORIZATION OF ENTRY: I certify that I have read this application and state that the information given is correct. I agree to comply with all state laws and city ordinances relating to building construction, and authorize representatives of the City of San Bernardino to enter upon the above-described property for inspection purposes.

SIGNATURE OF LEGAL OWNER(S) and / or AUTHORIZED APPLICANT

_____ Date _____
_____ Date _____
_____ Date _____

City of San Bernardino Department of Development Services

BUILDING DIVISION

Phone: 384-5071

To:

Address: 3426 E PACIFIC Date 16-5-99

- CORRECTION NOTICE -

Permit No. B9901057

Inspection Type: COMBO

(1) COMPLETE WATER SUPPLY AND PRESSURIZE

(2) DRAIN WASTE & VENT SHALL BE FILLED WITH WATER THRU THE ROOF FOR INSPECTION

(3) STUCCO LATH SHALL HAVE FASTNERS AT 6" O.C. ON TOP AND BOTTOM PLATES HORIZONTALLY AND 6" O.C. ON ALL VERTICAL FRAMING MEMBERS

(4) COMPLETE STUCCO LATH ON FRONT PORCH WALLS

OK TO CONTINUE WITH INTERIOR WALLS.

S Winslow
Inspector

Inspector's Office Hours 7:30 - 8:30 a.m.

☐ Please Make Corrections and Call for Reinspection

☑ Please Make Corrections and Proceed.

PLAN-4.0/bM (1-98)

Suite #: Inspector Area: 3 Final Permit #: B0001409

Address:	2626 E PACIFIC ST	Date Issued:	
Parcel #:	0286-061-49-0000	Permit Type:	BLDG
Owner:	BANNER ELEMENTARY	Phone #:	909-864-1794
Contractor:		Phone #:	
Workers Comp;	N		

**********ELECTRICAL**********

Multi-Family Sq Ft: 0	Dwellings Sq Ft: 0	Commercial Sq Ft:	4971
Service to 600 volts/ 200 amps:	1	Power Apparatus.....	
to 600 volts/1000 amps:	1	to 1 HP/KW/KVA:	0
> 600 volts/1000 amps:	0	to 10 HP/KW/KVA:	0
Temp Power Pole:	0	to 50 HP/KW/KVA:	0
Temp Distribution System:	0	to 100 HP/KW/KVA:	0
Recep/Switch/Outlets:	0	> 100 HP/KW/KVA:	0
Lighting Fixtures:	0	Busways:	0
Pole/Platform Lighting Fixtures:	0	Miscellaneous Apparatus:	0
Theatrical Lighting Fixtures:	0	Electrical Meter Reset:	0
Residential Appliance to 1 HP:	0	Each Additional Meter same lot:	0
NonResidential Appliance to 1 HP:	0	Electrical Meter Reset w/other work:	

**********MECHANICAL**********

Furnace to 100K BTU:	0	Boilers/Compressors.....	
Over 100K BTU:	0	to 3HP/ 100K BTU:	0
Floor Furnace:	0	to 15HP/ 500K BTU:	0
Suspended/Wall/Floor Heater:	0	to 30HP/1.00M BTU:	0
Appliance Vent:	0	to 50 HP/1.75M BTU:	0
Heating/Refr/Cooling Unit:	5	> 50HP/1.75M BTU:	0
Vent Fan/w Duct:	5	Miscellaneous Appliance/Equipment:	0
Vent System:	1	Domestic Incinerator:	0
Exhaust Hood:	0	Commercial/Industrial Incinerator:	0
Evaporative Cooler:	0		
Air Handlers to 10K CFM:	0		
over 10K CFM:	0		

**********PLUMBING**********

Fixtures/Traps:	3	Private Sewage Disposal System:	0
Building/Trailer Sewer:	1	Industrial Waste Pretreatment:	0
Water Heater/Vent:	1	Backflow Protection.....	
Gas Piping Outlets:	5	up to 2":	0
Water Piping:	1	over 2":	0
Drainage/Vent Piping:	6	Gas Meter Reset:	0
Lawn Sprinkler System:	0	Reset in Conjuncton w/other work:	0
Rainwater System/Drains:	0	Additional Meter Resets:	0
Atmospheric Breakers:	0		

**********DESCRIPTION**********

4971 SQUARE FT CLASSROOM BUILDING

**********REPAIRS/REHAB**********

Number of Windows:	0		
Floor/Roof Sheeting Number of Sheets:	0	OR Square Footage:	0
Exterior Stucco in sq yds:	0	Value of Structural Repairs:	$0.00
Exterior Siding in sq yds:	0	Drywall Repair Number of Sheets:	0

INSPECTION RECORD

Post in a safe, conspicuous place at front of job. Provide street address when calling for inspection. Have plans available on job at time of inspection.

— Building Inspection Division —
(909) 384-5071 - Office • (909) 384-5078 - Inspection Request
Hours: Monday - Thursday — 7:30 a.m. to 5:30 p.m.
Friday (Alternating) — 7:30 a.m. to 4:30 p.m.

Notice to Owner: Do Not Conceal Work Until Inspected and Signed Off by the Inspector.
Call for final inspection of every job. This permit will expire if work is suspended or abandoned for a period of 180 days.

CODE #	INSPECTION TYPE	DATE	INTITIALS	CODE #	INSPECTION TYPE	DATE	INTITIALS
Structural				**Electrical**			
00010	Rough Grading			00070	Temp Power Pole		
00020	Setbacks	4-25-01	JA	00060	Underground Electrical		
00030	Foundation/Ftgs.	4-25-01	JA	00162	UFER		
00040	Slab Grade	4-27-01	JA	00160	Rough Electrical	7-19-01	JA
00080	Pool Pre-Gunite			00275	Electrical Service		
00090	Pool Pre-Plaster			00165	Misc. Electrical		
00100	Masonry & Steel (1st lift)			**Plumbing**			
00110	Masonry & Steel (2nd lift)			00050	Underground Plumbing	4-25-01	JA
00111	Masonry & Steel (3rd lift)			00220	Sewer/Sewage Disposal		
00112	Masonry & Steel (4th lift)			00230	Water Service		
00115	Roof Sheathing	7-18-01	JA	00170	Rough Plumbing	7-27-01	JA
00120	Roof Covering	7-19-01	JA	00260	Gas Piping/Air Test		
00130	Shear Nailing	7-18-01	JA	00235	Misc. Plumbing		
00140	Framing	7-19-01	JA	**Mechanical**			
00180	Insulation	7-19-01	JA	00150	Rough Mechanical		
00190	Exterior Lath or Siding	8-10-01	JA	00155	Misc. Mechanical		
00200	Stucco Scratch	8-25-01	JA	**Final Inspections**			
00210	Stucco Brown	9-4-01	JA	00310	Irrigation/Landscaping		
00240	Drywall	8-10-01	JA	00410	Planning Requirements		
00150	T-Bar			00400	Engineering Dept. Final		
00125	Reroof			00420	Health Dept. Approval		
00320	Demolition			00415	Fire Dept. Approval		
00460	Misc.			00280	Final Electrical	11-1-01	JA
Other				00290	Final Plumbing	11-1-01	
00470	Mobile Home Install			00300	Final Mechanical	11-1-01	
00480	Awnings/Porches			00350	Final Construction	11-1-01	

Comments:

Permittee Responsibility

- The project address must be visible from street, check address visibility prior to calling for inspections (UBC 502).
- City "approved" plans must be on project site, available for Building Inspectors examination (UBC 106.4). City Inspectors will not make inspection without approved plans. The project is to be built in accordance with the approved plans and applicable Code requirements (UBC 108).
- The Building Inspection Division must be called to make progress inspections (UBC 108).
- All work is to be inspected prior to covering; work covered without City Inspection must be uncovered at owner's/contractor's expense (UBC 108)
- The owner must obtain a Certificate of Occupancy from City prior to occupying the building or using the project (UBC 109).

Development Services Department

Permit Number

B0001409

(909) 384-5071 • Fax: (909) 384-5080 • www.san-bernardino.ca.us

300 North "D" Street, San Bernardino, CA 92418

BUILDING PERMIT

Job Address: 2626 E PACIFIC ST
Suite #:
Parcel: 0286061490000
Tract/Lot#:

Status: APPROVED
Applied: 06/12/2000
Issued:

Owner: BANNER ELEMENTARY
Address: 2626 PACIFIC ST
HIGHLAND CA92346
Phone: 909-864-1794

Contractor:
Address:
Phone:
License:

Architect: DOUGLAS ANDRESEN
Address: 17715 ARROW BLVD STE B
FONTANA CA92335
Phone: 909.355.6688
License: C14504

Engineer:
Address:
Phone:
License:

**********Building Information**********

Construction Type:
Flood Plain Zone:
Occupancy: E-1
Fire Zone:
Sprinklers: N
Highwind: N

**********Description/Valuation**********

Type of Permit: 4971 SQUARE FT CLASSROOM BUILDING

Occupancy	Type	Factor	Sq Feet	
Schools	Type V N	$1.89	4,971	$257,945.19
Air Condioning	Air Cond - Commercial	3.80	4,971	$18,889.80
	Totals...		4,971	$276,834.99*

**********Fee Summary**********

Plan Check:	$1,196.05	Planning Review:	$41.00
Other Plan Check:	$0.00	Strong Motion:	$58.13
Expeditious:	$0.00	Verdemont:	$0.00
Building Permit:	$1,259.00	Storm Drain:	$1,576.74
Electrical Permit:	$136.56	Traffic:	$427.65
Plumbing Permit:	$70.50	Sewer Connection:	$0.00
Mechanical Permit:	$80.00	Parks / Recreation:	$0.00
Certificate of Occupancy:	$49.00	Cultural Development:	$1,384.17
Other Building Fees:	$0.00	Hardship/Alternate:	$0.00
Special Investigation:	$0.00	Total Fees:	$6,996.42
Building Issuance:	$15.00	Amount Received:	$6,996.42
Building Repairs/Rehab:	$0.00	Balance Due:	$0.00
Fire Plan Check Fees:	$84.54		

**********Comments**********

EXPIRATION: This permit shall automatically expire and become void if work is not commenced within 180 days, or if work is suspended or abandoned for a period of 180 days. DEMOLITION PERMITS SHALL EXPIRE WITHIN 90 DAYS.

INSPECTIONS: In order for the work authorized under this permit to be considered legal, such work must comply with all applicable codes, and all **required inspections and final approval** must be obtained. Failure to obtain inspections and final approval will result in the expiration of this permit. **For Inspections Call:** (909) 384-5078

— "Permit Form" —

FILE

PLAN-21.01/pg-1 (5/00)

DECLARATIONS

WORKERS' COMPENSATION DECLARATION:
I hereby affirm under penalty of perjury one of the following declarations:

☐ I have and will maintain a certificate of consent to self-insure for workers' compensation, as provided for by section 3700 of the Labor Code, for the performance of the work for which this permit is issued.

☒ I have and will maintain workers' compensation insurance, as required by section 3700 of the Labor Code, for the performance of the work for which this permit is issued. My workers' compensation insurance carrier and policy number are:

Carrier SAN JOAQUIN Valley INS ASSUE

Policy Number 4994174120

(This section need not be completed if the permit is valued at one hundred dollars ($100) or less.)

☐ I certify that in the performance of the work for which this permit is issued, I shall not employ any person in any manner so as to become subject to the workers' compensation laws of California, and agree that if I should become subject to the workers' compensation provisions of Section 3700 of the Labor Code, I shall forthwith comply with these provisions.

Applicant Signature: _____ Date: 2/7/01

WARNING: FAILURE TO SECURE WORKERS' COMPENSATION COVERAGE IS UNLAWFUL AND SHALL SUBJECT AN EMPLOYER TO CRIMINAL PENALTIES AND CIVIL FINES UP TO ONE HUNDRED THOUSAND DOLLARS ($100,000), IN ADDITION TO THE COST OF COMPENSATION, DAMAGES AS PROVIDED FOR IN SECTION 3706 OF THE LABOR CODE, INTEREST, AND ATTORNEY'S FEES.

LICENSED CONTRACTORS DECLARATION:
I hereby affirm that I am licensed under provisions of Chapter 9 (commencing with Section 7000) of Division 3 of the Business and Professions Code, and my license is in full force and effect. Lic. # _____ Class #: _____

Contractor's Signature: _____ Date: _____

CONSTRUCTION LENDING AGENCY:
☐ I hereby affirm that there is a construction lending agency for the performance of the work for which this permit is issued. (Sec. 3097, Civil Code).

Lender's Name _____ Lender's Address _____

Signature: _____ Date: _____

OWNER-BUILDER DECLARATION:
I hereby affirm that under penalty of perjury that I am **EXEMPT FROM THE CONTRACTORS LICENSE LAW** for the following reason (Sec. 7031.5, Business and professions Code: Any city or county which requires a permit to construct, alter, improve, demolish, or repair any structure, prior to its issuance, also requires the applicant for such permit to file a signed statement that he or she is licensed pursuant to the provisions of the Contractors License Law (Chapter 9 (commencing with Section 7000) of Division 3 of the Business and Professions Code) or that he or she is exempt therefrom and the basis for the alleged exemption. Any violation of Section 7031.5 by any applicant for a permit subjects the applicant to a civil penalty of not more than five hundred dollars ($500).):

☐ I, as owner of the property, or my employees with wages as their sole compensation, **WILL DO THE WORK**, and the structure is not intended or offered for sale (Sec. 7044, Business and Professions Code: The Contractors License Law does not apply to an owner of property who builds or improves thereon, and who does such work himself or herself or through his or her own employees, provided that such improvements are not intended or offered for sale. If, however, the building or improvement is sold within one year of completion, the owner-builder will have the burden of proving that he or she did not build or improve for purpose of sale.).

☒ I, as owner of the property, am **EXCLUSIVELY CONTRACTING WITH LICENSED CONTRACTORS** to construct the project (Sec. 7044, Business and Professions Code: The Contractors License Law does not apply to an owner of property who builds or improves thereon, and who contracts for such projects with a contractor(s) licensed pursuant to the Contractors License Law.).

☐ I am exempt under sec. _____ Business and Professions Code for this reason: _____

Signature: _____ Date: 2/7/01

Owner ID verified by driver's license. ☐ Yes ☐ No Driver's License No. _____ Expires: _____

Verification of Ownership by (type of document, i.e. - property tax bill or deed): _____

CAL-OSHA/HAZ. MAT. DECLARATION:

Will there be any excavation (5) five or more feet in depth into which a person will be required to descend? ☐ Yes ☐ No

Will the building/tenant space be used to store or display any hazardous materials? ☐ Yes ☐ No

CERTIFICATE OF COMPLIANCE AND AUTHORIZATION OF ENTRY: I certify that I have read this application and state that the information given is correct. I agree to comply with all state laws and city ordinances relating to building construction, and authorize representatives of the City of San Bernardino to enter upon the above-described property for inspection purposes.

Signature of Legal Owner(s) and/or Authorized Applicant _____ Date: _____

Date: 2-7/01

CODE #	INSPECTION TYPE	DATE	INTITIALS	CODE #	INSPECTION TYPE	DATE	INTITIALS
Structural				**Electrical**			
00010	Rough Grading			00070	Temp Power Pole		
00020	Setbacks			00060	Underground Electrical		
00030	Foundation/Ftgs.			00162	UFER		
00040	Slab Grade			00160	Rough Electrical		
00080	Pool Pre-Gunite			00275	Electrical Service		
00090	Pool Pre-Plaster			00165	Misc. Electrical		
00100	Masonry & Steel (1st lift)			**Plumbing**			
00110	Masonry & Steel (2nd lift)			00050	Underground Plumbing		
00111	Masonry & Steel (3rd lift)			00220	Sewer/Sewage Disposal		
00112	Masonry & Steel (4th lift)			00230	Water Service		
00115	Roof Sheathing			00170	Rough Plumbing		
00120	Roof Covering			00260	Gas Piping/Air Test		
00130	Shear Nailing			00235	Misc. Plumbing		
00140	Framing			**Mechanical**			
00180	Insulation			00150	Rough Mechanical		
00190	Exterior Lath or Siding			00155	Misc. Mechanical		
00200	Stucco Scratch			**Final Inspections**			
00210	Stucco Brown			00310	Irrigation/Landscaping		
00240	Drywall			00410	Planning Requirements		
00150	T-Bar			00400	Engineering Dept. Final		
00125	Reroof			00420	Health Dept. Approval		
00320	Demolition			00415	Fire Dept. Approval		
00460	Misc.			00280	Final Electrical		
Other				00290	Final Plumbing		
00470	Mobile Home Install			00300	Final Mechanical		
00480	Awnings/Porches			00350	Final Construction		

Certificate of Occupancy

—NEW BUILDING—

City of San Bernardino/Department of Planning and Building Services
300 North "D" Street, San Bernardino, CA 92418
(909) 384-5071

This Certificate is issued pursuant to the requirements of the San Bernardino Municipal Code, Chapter 15.20 and the Uniform Building Code, Section 109. Inspections as required by the Uniform Building Code, Sections 108 and 1701 have been completed, and final approval of the construction has been granted, and the building may be occupied for its intended use as stated herein.

Building Address: 2626 E. Pacific Street, San Bernardino

Assessor's Parcel No.: 0286-061-49-0000

Intended Use of Building: Educational/New School

Current Business Name: Benner Elementary School

Land Use Zone: RS

Planning Case No.:

Building Permit No.: 20001409

Construction Type: V-N

Occupancy Group: E-1

Max. Occupant Load: 425

No. of Exits:

No. of Units:

Owner's Name: Benner Elementary

Owner's Address: 2626 Pacific Street, San Bernardino, CA 92346

Comments:

This Certificate is valid until one of the following conditions occur: 1) a change in use affecting land use approval or conformity, 2) a change in use of the building which would place it in a different occupancy classification, 3) the building becomes vacant for a period in excess of 180 days, 4) a structural addition exceeding 10% of the floor area occurs, or 5) this certificate is otherwise revoked under provisions of the code.

Inspected by: Jeff Audiss

Al Blanchet
Director of Planning and Building Services
Joseph Lasso

By: [signature] Date: 3-4-02
Building Official

This Certificate Must Be Posted in a Conspicuous Location Within the Building.

PLAN-19.01 (8-95)

City of San Bernardino Department of Development Services

BUILDING DIVISION

Phone: 384-5071

To: 2626 E Pacific

Address: _____ Date 10-3-01

- CORRECTION NOTICE -

Permit No. 30001409

Inspection Type: Final

1) Bathroom door requires Unisex Signage 60" to Center also a handicap sign.

2) Install urnall to plan specifications.

3) Install Lavy sink to plan Specs.

4) Install toilet paper and hand towel holder to plan Specs.

5) Change out galv. tee on Copper water line, riser shall be metalic before shut off.

6) Prior to final fire must sign off

7) Engineering must also sign off

8) Lable each Classroom door

Jeff Andrus
Inspector

Inspector's Office Hours 7:30 - 8:30 a.m.

☑ Please Make Corrections and Call for Reinspection

☐ Please Make Corrections and Proceed.

PLAN-4.05/bld (1-98)

City of San Bernardino
Community Development Department
300 North "D" Street, San Bernardino, CA 92418
(909) 384-7272

Certificate of Occupancy

This Certificate is issued pursuant to the requirements of the San Bernardino Municipal Code, Chapter 15.20 and the California Building Code, Section 111.2. Inspections required by the California Building Code, Sections 110 and 1704 have been completed, and a final inspection approval of the construction has been granted, and the building may be occupied for its intended use as stated herein.

Building Address: 2626 E Pacific Street

Assessor's Parcel No: 1191-141-37-0000

	Residential		**Industrial**		**Existing**
X	**Commercial**		**Temporary**		**Change in use, occupancy or size**
	Partial Area of Applicability:				

Intended Use of Building: Building A – Apartment & Classrooms

Current Business Name: The Salvation Army

Land Use Zone: RS Planning Case No.: CUP 12-04

Building Permit No. B1201841 Construction Type: V-B

Occupancy Group: B, R-3, S-1 Max. Occupant Load: 52 No. of Exits: 5

No. of Units: 1 Bldg. Code Edition: 2010 California Building Code

Automatic Sprinkler System Installed: Yes [X] No [ ]

Owner's Name: The Salvation Army A CA. Corp.

Owner's Address: 2320 5th Ave. San Diego, CA 92101

This Certificate is valid until one of the following conditions occur: 1) a change in use affecting land use approval or conformity, 2) a change in use of the building which would place it in a different occupancy classification, 3) the building becomes vacant for a period in excess of 180 days, 4) a structural addition exceeding 10% of the floor area occurs, or 5) this certificate is otherwise revoked under provisions of the code.

Final Inspected By: Gene Cahoon

Date: June 17, 2015

Mark Persico, Director of
Community Development

This Certificate must be posted in a conspicuous location with the building.

City of San Bernardino
Community Development Department
300 North "D" Street, San Bernardino, CA 92418
(909) 384-7272

Certificate of Occupancy

This Certificate is issued pursuant to the requirements of the San Bernardino Municipal Code, Chapter 15.20 and the California Building Code, Section 111.2. Inspections required by the California Building Code, Sections 110 and 1704 have been completed, and a final inspection approval of the construction has been granted, and the building may be occupied for its intended use as stated herein.

Building Address: 2626 E Pacific Street

Assessor's Parcel No: 1191-141-37-0000

- [ ] **Residential**
- [x] **Commercial**
- [ ] **Partial** Area of Applicability:
- [ ] **Industrial**
- [ ] **Temporary**
- [ ] **Existing**
- [ ] **Change in use, occupancy or size**

Intended Use of Building: Building B – Administration

Current Business Name: The Salvation Army

Land Use Zone: RS Planning Case No.: CUP 12-04

Building Permit No. B1201841 Construction Type: V-B

Occupancy Group: B Max. Occupant Load: 48 No. of Exits: 2

No. of Units: 1 Bldg. Code Edition: 2010 California Building Code

Automatic Sprinkler System Installed: Yes [ ] No [ ]

Owner's Name: The Salvation Army A CA. Corp.

Owner's Address: 2320 5th Ave. San Diego, CA 92101

This Certificate is valid until one of the following conditions occur: 1) a change in use affecting land use approval or conformity, 2) a change in use of the building which would place it in a different occupancy classification, 3) the building becomes vacant for a period in excess of 180 days, 4) a structural addition exceeding 10% of the floor area occurs, or 5) this certificate is otherwise revoked under provisions of the code.

Final Inspected By: Gene Cahoon

Date: June 17, 2015

Mark Persico, Director of
Community Development

This Certificate must be posted in a conspicuous location with the building.

City of San Bernardino
Community Development Department
300 North "D" Street, San Bernardino, CA 92418
(909) 384-7272

Certificate of Occupancy

This Certificate is issued pursuant to the requirements of the San Bernardino Municipal Code, Chapter 15.20 and the California Building Code, Section 111.2. Inspections required by the California Building Code, Sections 110 and 1704 have been completed, and a final inspection approval of the construction has been granted, and the building may be occupied for its intended use as stated herein.

Building Address: 2626 E Pacific Street

Assessor's Parcel No: 1191-141-37-0000

[ ]	**Residential**	[ ]	**Industrial**	[ ]	**Existing**
[x]	**Commercial**	[ ]	**Temporary**	[ ]	**Change in use, occupancy or size**
[ ]	**Partial** Area of Applicability:				

Intended Use of Building: Building C – Commercial Kitchen & Multipurpose Room

Current Business Name: The Salvation Army

Land Use Zone: RS Planning Case No.: CUP 12-04

Building Permit No. B1201841 Construction Type: V-B

Occupancy Group: A-3, B Max. Occupant Load: 229 No. of Exits: 3

No. of Units: 1 Bldg. Code Edition: 2010 California Building Code

Automatic Sprinkler System Installed: Yes [ ] No [ ]

Owner's Name: The Salvation Army A CA. Corp.

Owner's Address: 2320 5th Ave. San Diego, CA 92101

This Certificate is valid until one of the following conditions occur: 1) a change in use affecting land use approval or conformity, 2) a change in use of the building which would place it in a different occupancy classification, 3) the building becomes vacant for a period in excess of 180 days, 4) a structural addition exceeding 10% of the floor area occurs, or 5) this certificate is otherwise revoked under provisions of the code.

Final Inspected By: Gene Cahoon

Date: June 17, 2015

Mark Persico, Director of
Community Development

This Certificate must be posted in a conspicuous location with the building.

City of San Bernardino
Community Development Department
300 North "D" Street, San Bernardino, CA 92418
(909) 384-7272

Certificate of Occupancy

This Certificate is issued pursuant to the requirements of the San Bernardino Municipal Code, Chapter 15.20 and the California Building Code, Section 111.2. Inspections required by the California Building Code, Sections 110 and 1704 have been completed, and a final inspection approval of the construction has been granted, and the building may be occupied for its intended use as stated herein.

Building Address: 2626 E Pacific Street

Assessor's Parcel No: 1191-141-37-0000

[ ]	**Residential**	[ ]	**Industrial**	[ ]	**Existing**
[X]	**Commercial**	[ ]	**Temporary**	[ ]	**Change in use, occupancy or size**
[ ]	**Partial** Area of Applicability:				

Intended Use of Building: Building D – Chapel & Classrooms

Current Business Name: The Salvation Army

Land Use Zone: RS Planning Case No.: CUP 12-04

Building Permit No. B1201841 Construction Type: V-B

Occupancy Group: A-3 Max. Occupant Load: 398 No. of Exits: 5

No. of Units: 1 Bldg. Code Edition: 2010 California Building Code

Automatic Sprinkler System Installed: Yes [X] No [ ]

Owner's Name: The Salvation Army A CA. Corp.

Owner's Address: 2320 5th Ave. San Diego, CA 92101

This Certificate is valid until one of the following conditions occur: 1) a change in use affecting land use approval or conformity, 2) a change in use of the building which would place it in a different occupancy classification, 3) the building becomes vacant for a period in excess of 180 days, 4) a structural addition exceeding 10% of the floor area occurs, or 5) this certificate is otherwise revoked under provisions of the code.

Final Inspected By: Gene Cahoon

Date: June 17, 2015

Mark Persico, Director of
Community Development

This Certificate must be posted in a conspicuous location with the building.

CITY OF SAN BERNARDINO

STATEMENT OF OFFICIAL PLANNING COMMISSION ACTION

PROJECT

Number: Conditional Use Permit No. 00-08 and Variance No. 00-09

Address: 2626 Pacific Street

Owner: Bruce Herwig/Banner Elementary

Applicant: Same

Description: A request to permit the construction of 5 classrooms at a private elementary school under authority of Code Section 19.04.020, Table 04.01 and request for a variance to reduce the required rear setback from 20 feet to 5 feet. The subject property is a rectangularly shaped parcel of land consisting of about 4.3 acres located at the northeast corner of Pacific Street and Valaria Avenue having a frontage of about 123 feet on the north side of Pacific Street, a frontage of 285 feet on the south side of 17th Street, and further described as being located at 2626 Pacific Street.

ACTION: **APPROVED**

Meeting Date: June 20, 2000

The Planning Commission approved Conditional Use Permit No. 00-08 and Variance No. 00-09 based upon the Findings of Fact (revised) contained in this Staff Report and subject to the Conditions of Approval (Attachment "C") and Standard Requirements (Attachment "D").

VOTE

Ayes: Durr, Enciso, Garcia, Lockett, Sauerbrun, Thrasher, Welch
Nays: None
Abstain: None
Absent: Adams, Coute, Ramirez

The decision of the Planning Commission is final unless a written appeal is filed, with the appropriate fee, within 15 days of the Planning Commission's action, pursuant to Section 19.52.100 of the Municipal (Development) Code.

I hereby certify that this Statement of Official Action accurately reflects the final determination of the Planning Commission of the City of San Bernardino.

Valerie C. Ross
Valerie Ross, Principal Planner

June 21, 2000
Date

cc: Owner, Applicant, Case File, Department File, Address File

SUMMARY

CITY OF SAN BERNARDINO PLANNING DIVISION

CASE: Conditional Use Permit No.00-08 and Variance No. 00-09
AGENDA ITEM: 3
HEARING DATE: June 20, 2000
WARD: 7

APPLICANT/OWNER:
Bruce Herwig
Banner Elementary School
2626 Pacific Street
San Bernardino, CA 92346

REQUEST/LOCATION:

The applicant requests approval of a Conditional Use Permit under authority of Development Code Section 19.04.020, Table 04.01 to construct a 4,971 square foot building with five additional classrooms for Banner Elementary School. The applicant is also applying for a Variance from Section 19.04.030 of the Development Code to reduce the rear setback from 20 feet to 3 feet. The proposed use is located on the north east corner of Pacific Street and Valaria Avenue at 2626 Pacific Street, in the RS - Residential Suburban land use district.

CONSTRAINTS/OVERLAYS:

NONE

ENVIRONMENTAL FINDINGS:

- ☐ Not Applicable
- ☑ Exempt, Section 15314 - Minor Additions To Schools
- ☐ No Significant Effects
- ☐ Potential Effects, Mitigation Measures and Mitigation Monitoring/Reporting Plan

STAFF RECOMMENDATION:

- ☑ Approval - CUP
  - ☑ Conditions
- ☑ Denial - Variance
- ☐ Continuance to:

ATTACHMENT C

CONDITIONS OF APPROVAL

Conditional Use Permit No. 00-08
Variance No. 00-09

1. Within two years of development approval, commencement of construction shall have occurred or the permit/approval shall become null and void. In addition, if after commencement of construction, work is discontinued for a period of one year, then the permit/approval shall become null and void. Phasing of project construction/development shall be as follows:

   Project: Conditional Use Permit No. 00-08 and Variance No. 00-09
   Expiration Date: June 20, 2002

2. The review authority may, upon application being filed 30 days prior to the expiration date and for good cause, grant a one-time extension not to exceed 12 months. The review authority shall ensure that the project complies with all current Development Code provisions.

3. In the event that this approval is legally challenged, the City will promptly notify the applicant of any claim or action and will cooperate fully in the defense of the matter. Once notified, the applicant agrees to defend, indemnify, and hold harmless the City, **the Economic Development Agency, their affiliates**, officers, agents, and employees from any claim, action or proceeding against the City of San Bernardino. The applicant further agrees to reimburse the City **and the Economic Development Agency** of any costs and attorneys' fees which the City **or the Economic Development Agency** may be required by a court to pay as a result of such action, but such participation shall not relieve applicant of his or her obligation under this condition."

4. Construction shall be in substantial conformance with the plan(s) approved by the Director, Development Review Committee, Planning Commission or Mayor and Common Council. Minor modification to the plan(s) shall be subject to approval by the Director through a minor modification permit process. Any modification which exceeds 10% of the following allowable measurable design/site considerations shall require the refiling of the original application and a subsequent hearing by the appropriate hearing review authority if applicable:

   a. On-site circulation and parking, loading and landscaping;

   b. Placement and/or height of walls, fences and structures;

c. Reconfiguration of architectural features, including colors, and/or modification of finished materials that do not alter or compromise the previously approved theme; and,

d. A reduction in density or intensity of a development project.

5. No vacant, relocated, altered, repaired or hereafter erected structure shall be occupied or no change of use of land or structure(s) shall be inaugurated, or no new business commenced as authorized by this permit until a Certificate of Occupancy has been issued by the Department. A temporary Certificate of Occupancy may be issued by the Department subject to the conditions imposed on the use, provided that a deposit is filed with the Department of Public Works prior to the issuance of the Certificate, if necessary. The deposit or security shall guarantee the faithful performance and completion of all terms, conditions and performance standards imposed on the intended use by this permit.

6. This permit or approval is subject to all the applicable provisions of the Development Code in effect at the time of approval. This includes Chapter 19.20 - Property Development Standards, and includes: dust and dirt control during construction and grading activities; emission control of fumes, vapors, gases and other forms of air pollution; glare control; exterior lighting design and control; noise control; odor control; screening; signs, off-street parking and off-street loading; and, vibration control. Screening and sign regulations compliance is important considerations to the developer because they will delay the issuance of a Certificate of Occupancy until they are complied with. Any exterior structural equipment, or utility transformers, boxes, ducts or meter cabinets shall be architecturally screened by wall or structural element, blending with the building design and include landscaping when on the ground.

7. Signs are not approved as a part of this permit. Prior to establishing any new signs, or replacing existing signs, the applicant shall submit an application, and receive approval, for a sign permit from the Planning Department.

8. The developer is to submit a complete landscape and irrigation plan (5 sets) to the Public Works Department with the required fee for review (Note: issuance of a building permit by the Department of Planning and Building Services does NOT waive this requirement). No grading permit will be issued prior to approval of the landscape and irrigation plans. The landscape and irrigation plans shall comply with the "Procedure and Policy for Landscaping and Irrigation" provided by the Department of Parks and Recreation and included with their standard requirements.

9. Parking lot landscaping shall be subject to the requirements of Development Code Section 19.24 and 19.28, including, but not limited to the planting of the trees along the South side of the parking lot.

10. This permit or approval is subject to the attached conditions or requirements of the following City Departments or Divisions:

    a. Department of Development Services – Public Works Division

    b. Public Services Department – Refuse Division

    c. Water Department

    d. Fire Department

    e. Parks, Recreation & Community Services Department

    f. Department of Development Services – Plan Check Division

CITY OF SAN BERNARDINO

PUBLIC SERVICES DEPARTMENT – REFUSE & RECYCLING DIVISION

STANDARD DEVELOPMENT REQUIREMENTS

300 North D Street – 4th Floor CA 92418-0001

909-384-5335

Project Number CUP 00-08 Project Planner Cynthia Harris for

Project Description/Business Name Banner Elementary - Margaret Park

Project Location/Address 2626 Pacific Avenue

Reviewed By Michelle Dyck Review Date 5/4/00

[Office Use Only: City Service Application No. _____ Date Completed Application Returned ___/___/___]

COMMERCIAL

OK 1. Establish 1 commercial refuse enclosure(s) according to City Public Works Standard 508 with a width of 8'0" and a length of 8'8". Location and orientation of enclosure(s), gates, and compactor unit(s) shall be shown on Site Plans, labeled with dimensions and specifications to meet Public Works Standard 508.

X 2. Locate refuse enclosure(s) and compactor unit(s) to be safely accessible for service vehicles and without obstruction to drive aisles, driveways, loading zones, parking, or handicap access. Enclosure must be at least 5' from combustible walls, eave lines, or openings [98 CA Fire Code 1103.2.2]. Minimum radii of 40' for all drive turns along the main ingress to and egress from enclosures and compactor pads.

NA 3. Install _____ compactor unit(s) with a minimum capacity of _____ cubic yards for each unit. Roll-off box unit(s) shall meet Public Works Standard 510.

OK 4. Refuse and recycling service to this location shall be provided by the City of San Bernardino unless otherwise noted. New accounts require a completed Service Application with a full deposit returned to the City of San Bernardino Refuse & Recycling Division prior to issuance of the final Certificate of Occupancy. Acct 1026B

X 5. City front-load collection services shall be established at the following minimum levels:

REFUSE SERVICE			RECYCLING SERVICE			ORGANICS SERVICE		
QTY	BIN	DAYS / WEEK	QTY	BIN	DAYS / WEEK	QTY	BIN	DAYS / WEEK
1	1-2 CY	2	1	1-2 CY	1		1-2 CY	
	3 CY			3 CY			3 CY	
	4 CY			4 CY			4 CY	
	6 CY			6 CY			6 CY	

NA 6. Sealed compactor unit(s) shall be installed with a recommended minimum 30 cubic yard roll-off box: _____ unit(s) for refuse, _____ unit(s) for commingled dry recyclables, and _____ unit(s) for organics.

NA 7. Applicant shall submit a completed Integrated Waste Management Survey to the Public Services Department Refuse and Recycling Division a minimum of 5 City work days for approval prior to issuance of any City permits. Contact _____ 909-384-5549 #_____ phone or 909-384-5190 fax.

RESIDENTIAL

NA 1. Residential refuse and recycling services are to be provided by the City of San Bernardino Refuse & Recycling Division. The City shall provide one set of a blue, green, and black 96 or 64-gallon automated service carts to each single family unit OR one set to every two-unit multiple family dwelling up to six units.

2. Residential units shall have a minimum 3 feet by 9 feet concrete pad located out of view of public right-of-way for storage of each set of three automated carts. Minimum gate openings shall be 3 feet, and the path of travel from the storage pad to curb shall be continuously paved.

3. A minimum 12-foot space along the curb on the street must be clear for residential automated service carts, including a minimum 2-foot setback of all structures, fences, and raised landscaping.

4. Day of automated cart service shall be: M T W Th

ADDITIONAL CONDITIONS OR NOTES

4. Stripe parking space to south of enclosure for WC parking.

5. Contact Michelle Dyck 384 5549 #3162 to establish school recycling

[White-Applicant] [Yellow-Planning] [Pink-Refuse & Recycling (CSRs)] [Goldenrod-DERC File] Revised 3.8.2000

CITY OF SAN BERNARDINO FIRE DEPARTMENT
STANDARD REQUIREMENTS

Case: CMP - 00-08

Date: 5-3-00

Reviewed By: DD

2626 E. Pacific

GENERAL REQUIREMENTS:

- ☑ Provide one additional set of construction plans to Building and Safety for Fire Department use at time of plan check.
- ☐ Contact the City of San Bernardino Fire Department at (909) 384-5388 for specific detailed requirements.
- ☐ The developer shall provide for adequate fire flow as computed by the Fire Prevention Bureau. Minimum fire flow requirements shall be based on square footage, construction features, and exposure information supplied by the developer and **must** be available **prior** to placing combustible materials on site.

WATER PURVEYOR FOR FIRE PROTECTION:

- ☐ The fire protection water service for the area of this project is provided by:
  - ☐ San Bernardino Municipal Water Department - Engineering (909) 384-5391
  - ☐ East Valley Water District - Engineering (909) 888-8986
  - ☐ Other Water Purveyor: _____ Phone: _____

PUBLIC FIRE PROTECTION FACILITIES:

- ☑ Public fire hydrants are required along streets at intervals not to exceed 300 feet for commercial and multi-residential areas and at intervals not to exceed 500 feet for residential areas.
- ☑ Fire hydrant minimum flow rates of 1,500 gpm at a 20 psi minimum residual pressure are required for commercial and multi-residential areas. Minimum fire hydrant flow rates of 1,000 gpm at a 20 psi minimum residual pressure are required for residential areas.
- ☐ Fire flow requirements may be met from the combined flow of two adjacent fire hydrants. Fire flow requirements may be adjusted, as deemed appropriate by the Fire Department, based on individual site specific conditions and available mitigations.
- ☑ Fire hydrant type and specific location shall be jointly determined by the City of San Bernardino Fire Department in conjunction with the water purveyor. Fire hydrant materials and installation shall conform to the standards and specifications of the water purveyor.
- ☑ Public fire hydrants, fire services, and public water facilities necessary to meet Fire Department requirements are the developer's financial responsibility and shall be installed by the water purveyor or by the developer at the water purveyor's discretion. Contact the water purveyor indicated above for additional information.

ACCESS:

- ☐ Provide two separate, dedicated routes of ingress/egress to the property entrance. The routes shall be paved, all weather.
- ☐ Provide an access road to **each building** for fire apparatus. Access roadway shall have an all-weather driving surface of not less than 20 feet of unobstructed width.
- ☑ Extend roadway to within 150 feet of all portions of the exterior wall of all single story buildings.
- ☑ Extend roadway to within 50 feet of the exterior wall of all multiple-story buildings.
- Provide **"NO PARKING"** signs whenever parking of vehicles would possibly reduce the clearance of access roadways to less than the required width. Signs are to read **"FIRE LANE - NO PARKING - M.C. Sec 15.16"**.
- ☐ Dead-end streets shall not exceed 500 feet in length and shall have a minimum 40 foot radius turnaround.
- ☐ The names of any new streets (public or private) shall be submitted to the Fire Department for approval.

SITE:

- ☐ All access roads and streets are to be constructed and usable prior to combustible construction.
- ☑ Private fire hydrants shall be installed to protect each building located more than 150 feet from the curb line. No fire hydrants should be within 40 feet of any exterior wall. The hydrants shall be **Wet Barrel** type, with one $2^1/_2$ inch and 4 inch outlet, and approved by the Fire Department. Fire hydrants shall be designated as a **"NO PARKING"** zone by painting an 8 inch wide, red stripe for 15 feet in each direction in front of the hydrant in such a manner that it will not be blocked by parked vehicles. Permit Required Fire Dept -

BUILDINGS:

- ☑ Address numerals shall be installed on the building at the front or other approved location in such a manner as to be visible from the frontage street. Commercial and multi family address numerals shall be 6 inches tall, single family address numerals shall be 4 inches tall. The color of the numerals shall contrast with the color of the background.
- ☐ Identify each gas and electric meter with the number of the unit it serves.
- ☑ Fire Extinguishers must be installed prior to the building being occupied. The minimum rating for any fire extinguisher is **2A 10B/C**. Minimum distribution of fire extinguishers must be such that no interior part of the building is over 75 feet travel distance from a fire extinguisher.
- ☐ Apartment houses with 16 or more units, hotels (motels) with 20 or more units, or apartments or hotels (motels) three stories or more in height shall be equipped with automatic fire sprinklers designed to NFPA standards.
- ☑ All buildings, other than residential, over 5,000 square feet, shall be equipped with an automatic fire sprinkler system designed to NFPA standards. This includes existing buildings vacant over 365 days.
- ☑ Submit plans for the fire protection system to the Fire Department prior to beginning construction of the system.
- ☐ Tenant improvements in all sprinklered buildings are to be approved by the Fire Department prior to start of construction.
- ☑ Provide fire alarm (required throughout). Plan must be approved by the Fire Department prior to start of installation.
- ☐ Fire Department connection to (sprinkler system/standpipe system) shall be required at Fire Department approved location.

Note: The applicant must request, in writing, any changes to Fire Department requirements.

ADDITIONAL INFORMATION: Occupant Load ↑50 PANIC HARDWARE Regu

1) 2 EXITS Required classrooms - Exit Illumination / Pathway Illumina

2) Fire Alarm to be interconnected with EXISTING BLDGS.

#3) Provide turnaround for Fire Equipment as specified (attached)

FPB 170 (11-94)

STANDARD REQUIREMENTS DEPARTMENT OF DEVELOPMENT SERVICES/PUBLIC WORKS DIVISION	
CASE NO: C.U.P. No. 00-08	**DESCRIPTION: Construction for additional classroom with parking lot**
APPLICANT: Griffco Consulting	**LOCATION: N/E Corner of Valaria Avenue and Pacific Street**

- ***NOTE TO APPLICANT**: Where separate Engineering plans are required, the applicant is responsible for submitting the Engineering plans directly to the Engineering Division. They may be submitted prior to submittal of Building Plans.*

1. Drainage and Flood Control

a) All drainage from the development shall be directed to an approved public drainage facility. If not feasible, proper drainage facilities and easements shall be provided to the satisfaction of the City Engineer.

b) If site drainage is to be outletted into the public street, the drainage shall be conveyed through a parkway culvert constructed in accordance with City Standard No. 400. Conveyance of site drainage over the Driveway approaches will not be permitted.

c) Applicant shall mitigate on-site storm water discharge sufficiently to maintain compliance with the City's NPDES Storm Water Discharge Permit Requirements. A "Notice of Intent (NOI)" shall be filed with the State Water Quality Control Board for construction disturbing 5 acres of more of land.

d) The City Engineer, prior to grading plan approval, shall approve an Erosion Control Plan. The plan shall be designed to control erosion due to water and wind, including blowing dust, during all phases of construction, including graded areas which are not proposed to be immediately built upon.

2. Grading and Landscaping

a) If more than 1' of fill or 2' of cut is proposed, the site/plot/grading and drainage plan shall be signed by a Registered Civil Engineer and a grading permit will be required. The grading plan shall be prepared in strict accordance with the City's "Grading Policies and Procedures" and the City's "Standard Drawings", unless otherwise approved by the City Engineer.

b) If more than 5 trees are to be removed from the site, a tree removal permit conforming to the requirements of Section 19.28.090 of the Development Code shall be obtained from the Department of Development Services-Planning Division prior to issuance of any grading or site development permits.

c) If more than 1,000 cubic yards of earth is to be hauled on City Streets then a special hauling permit shall be obtained from the City Engineer. Additional conditions, such as truck route approval, traffic controls, bonding, covering of loads, street cleaning, etc. may be required by the City Engineer.

d) An on-site Improvement Plan is required for this project. Where feasible, this plan shall be incorporated with the grading plan and shall conform to all requirements of Section 15.04-167 of the Municipal Code (See "Grading Policies and Procedures").

e) Retaining walls, block walls and all on-site fencing shall be designed and detailed on the On-site Improvement Plan. This work shall be part of the On-site Improvement permit issued by the City Engineer.

f) The on-site improvement plan shall include details of on-site lighting, including light location, type of poles and fixtures, foundation design, conduit location and size, and the number and size of conductors. Photometry calculations shall be provided which show that the proposed on-site lighting design will provide 1 foot-candle of illumination uniformly distributed over the surface of the parking lot during hours of operation and 0.25 foot-candles security lighting during all other hours.

g) The design of on-site improvements shall also comply with all requirements of The California Building Code, Title 24, relating to handicap parking and accessibility, including retrofitting of existing building access points for handicap accessibility, if applicable.

h) A handicap accessible path of travel shall be provided from the public way to the building entrance. All pathways shall be concrete paved and shall provide a minimum clear width of 4 feet. Where parking overhangs the pathway, the minimum paved width shall be 6 feet.

i) Where the handicap accessible path of travel crosses drive aisles, it shall be delineated by striping or textured/colored concrete pavement.

j) The project Landscape Plan shall be reviewed and approved by the City Engineer prior to issuance of a grading permit. Submit 5 copies to the Engineering Division for Checking.

k) The public right-of-way, between the property line and top of curb (also known as "parkway") along adjoining streets shall be landscaped by the developer and maintained in perpetuity by the property owner. Details of the parkway landscaping shall be included in the project's on-site landscape plan, unless the parkway area is included in a landscape maintenance district, in which case, a separate landscape plan shall be provided.

3. Utilities

a) Design and construct all public utilities to serve the site in accordance with City Code, City Standards and requirements of the serving utility, including gas, electric, telephone, water, sewer and cable TV (Cable TV optional for commercial, industrial, or institutional uses).

b) Backflow preventers shall be installed for any building with the finished floor elevation below the rim elevation of the nearest upstream manhole.

c) Sewer main extensions required to serve the site shall be constructed at the Developer's expense.

d) This project is located in the sewer service area of the East Valley Water District therefore, any necessary sewer main extension shall be designed and constructed in accordance with requirements of the East Valley Water District.

e) Utility services shall be placed underground and easements provided as required.

f) A street cut permit, from the City Engineer, will be required for utility cuts into existing streets where the street is not being repaved as part of the required improvements.

g) All existing overhead utilities adjacent to or traversing the site on either side of the street shall be undergrounded in accordance with Section 19.20.030 (non-subdivisions) or Section 19.30.110 (subdivisions) of the Development Code.

h) Existing Utilities which interfere with new construction shall be relocated at the Developer's expense as directed by the City Engineer, except overhead lines, if required by provisions of the Development Code to be undergrounded. See Development Code Section 19.20.030 (non-subdivisions) or Section 19.30.110 (subdivisions).

i) As an alternative to undergrounding required by Section 19.20.030 (non-subdivision) or Section 19.30.110 (subdivisions).of the Development Code, the developer will provide a letter of agreement for participation in an assessment district, if one is formed, to fulfill the requirement for undergrounding utilities. Prior to recordation of a map or issuance of building permit subdivider/developer shall have the letter of agreement recorded with the deed.

j) Sewers within private streets or private parking lots will not be maintained by the City but shall be designed and constructed to City Standards and inspected under a City On-Site Construction Permit. A private sewer plan designed by the Developer's Engineer and approved by the City Engineer will be required. This plan can be incorporated in the grading plan, where practical.

4. Street Improvement and Dedications

a) All public streets within and adjacent to the development shall be improved to include combination curb and gutter, paving, handicap ramps, street lights, sidewalks and appurtenances, including, but not limited to traffic signals, traffic signal modifications, relocation of public or private facilities which interfere with new construction, striping, shall be accomplished in accordance with the City of San Bernardino "Street Improvement Policy" and City "Standard Drawings", unless otherwise approved by the City Engineer. Street lighting, when required, shall be designed and constructed in accordance with the City's "Street Lighting Policies and Procedures". Street lighting shall be shown on street improvement plans except where otherwise approved by the City Engineer.

b) For the streets listed below, dedication of adequate street right-of way (R.W.) to provide the distance from street centerline to property line and placement of the curb line(C.L.) in relation to the street centerline shall be as follows:

Street Name	Right of Way(ft.)	Curb Line(ft)
17th Street	25 ft. Existing	Existing

c) Construct 8" Curb and Gutter per City Standard No. 200 adjacent to the site. Widen pavement adjacent to the site to match new curb and gutter. Construct approach and departure transitions for traffic safety and drainage as approved by the City Engineer.

d) Construct sidewalk adjacent to the site in accordance with City Standard No. 202, Case "A" (6' wide adjacent to curb).

e) Construct Driveway Approaches per City Standard No. 204, Type II, including Handicap by-pass. Remove existing driveway approaches that are not part of the approved plan and replace with full height curb & gutter and sidewalk.

5. **Required Engineering Permits**

a) Grading permit (If applicable.).

b) On-site improvements construction permit (except buildings - see Development Services-Building Division), including landscaping.

c) Off-site improvements construction permit.

6. **Applicable Engineering Fees**[1]

a) Plan check and inspection fees for off-site improvements - 4% and 4%, respectively, of the estimated construction cost[2] of the off-site improvements.

b) Plan check and inspection fees for on-site improvements (except buildings - See Development Services-Building Division) - 2% and 3%, respectively, of the estimated construction cost[3] of the on-site improvements, including landscaping.

---

[1] ***All Fees are subject to change without notice.***

[2] ***Estimated Construction Cost for Off-Site Improvements is based on a list of standard unit prices on file with the Public Works Division.***

[3] ***Estimated Construction Cost for On-Site Improvements is based on a list of standard unit prices on file with the Public Works Division.***

c) Plan check and inspection fees for grading (If permit required) - Fee Schedule available at the Engineering Division Counter.

d) Drainage fee in the approximate amount as follows based on $0.419 per square foot for the first 3,000 square feet of impervious lot area (estimated as 85% of the net lot area), then $0.143 per square foot of remaining impervious lot area or fraction thereof:

e) Traffic system fee in the estimated amount of __. Based on __ trips per day @ $16.689 per new trip generated by the project. The City Traffic Engineer shall determine exact amount at time of application for Building Permit.

f) This project is located in the sewer service area of the East Valley Water District, therefore, sewer connection fees shall be paid directly to the East Valley Water District. Proof of payment will be required prior to issuance of building permits.

g) Sewer Connection fee in the approximate amount as follows based on $236.99 per 3,000 square feet or fraction thereof:

City of San Bernardino
STATEMENT OF OFFICIAL PLANNING COMMISSION ACTION

PROJECT

Number:	Conditional Use Permit No. 97-26
Address:	2626 East Pacific Street
Applicant:	Alan Griffiths/Griffco Consulting
Owner:	Banner Elementary Inc.
Description:	To install three modular classroom units at an existing private elementary school and increase the number of students from 190 to a maximum of 300. The 4.3 acre site is located at the northeast corner of Pacific Street and Valaria Drive in the RS, Residential Suburban land use district.
ACTION:	**APPROVED, AS AMENDED**
Meeting Date:	February 17, 1998

The Planning Commission approved Conditional Use Permit No. 97-26, based on the Findings of Fact, subject to the Conditions of Approval (Attachment "D"), as amended, and Standard Requirements (Attachment "E").

VOTE

Ayes:	Gonzalez, Hamilton, Lockett, Quiel, Reilly, Schuiling, Suarez and Thrasher
Nays:	None
Abstain:	None
Absent:	Enciso

The decision of the Planning Commission is final unless a written appeal is filed, with the appropriate fee, within 15 days of the Planning Commission's action, pursuant to Section 19.52.100 of the Municipal (Development) Code.

I hereby certify that this Statement of Official Action accurately reflects the final determination of the Planning Commission of the City of San Bernardino.

Valerie C. Ross
Valerie C. Ross, Principal Planner

February 18, 1998
Date

Enclosures

cc: Applicant/Owner, Plan Check, Public Works/Engineering, Case File, Department File, Address File

ATTACHMENT D

CONDITIONS OF APPROVAL

CONDITIONAL USE PERMIT NO. 97-26

1. Within two years of this development approval, commencement of construction shall have occurred or the permit/approval shall become null and void. In addition, if after commencement of construction, work is discontinued for a period of one year, then the permit/approval shall become null and void.

   Project: **CUP NO. 97-26**
   Expiration Date: **FEBRUARY 17, 2000**

2. The review authority may, upon application being filed 30 days prior to the expiration date and for good cause, grant a one time extension of time not to exceed 12 calendar months. The review authority shall ensure that the project complies with all current Development Code provisions.

3. Construction shall be in substantial conformance with the plan(s) approved by the Planning Commission or Mayor and Common Council. Minor modification to the plan(s) shall be subject to approval by the Director through a minor modification permit process. Any modification which exceeds 10% of the following allowable measurable design/site considerations shall require the refiling of the original application and a subsequent hearing by the appropriate hearing review authority if applicable.

   a. On-site circulation and parking, loading and landscaping;
   b. Placement and/or height of walls, fences and structures;
   c. Reconfiguration of architectural features, including colors, and/or modification of finished materials that do not alter or compromise the previously approve theme; and,
   d. A reduction in density or intensity of a development project.

4. In the event that this approval is legally challenged, the City will promptly notify the applicant of any claim or action and will cooperate fully in defense of the matter. Once notified, the applicant agrees to defend, indemnify, and hold harmless the City, its officers, agents, and employees from any claim, action, or proceeding against the City of San Bernardino. The applicant further agrees to reimburse the City of any costs and attorney's fees which the City may be required by the Court to pay as a result of such action, but such participation shall not relieve the applicant of his or her obligation under this condition.

5. No new structure shall be occupied and no final sign-off shall be given on any Building Permit until all requirements of the Fire Department have been met.

6. This permit or approval is subject to all the applicable provisions of the Development Code in effect at the time of approval. This includes Chapter 19.20 - Property Development Standards, and includes: dust and dirt control during construction and grading activities; emission control of fumes, vapors, gases and other forms of air pollution; glare control; exterior lightning design and control; noise control; odor control; screening; signs, off-street parking and off-street loading; and, vibration control. Screening and sign regulations compliance are important considerations to the developer because they will delay the issuance of a Certificate of Occupancy until they are complied with. Any exterior structural equipment, or utility transformers, boxes, ducts or meter cabinets shall be architecturally screened by wall or structural element, blending with the building design and include landscaping when on the ground.

7. A minimum of thirty-two (32)[1] on-site standard parking spaces, including required handicap stalls, shall be provided and maintained at all times.

8. This Conditional Use Permit is for a maximum of 300 students. Any further expansion of building area or number of students will require the modification of the parking lot to mitigate traffic impacts. At such time, a new Conditional Use Permit application will be required.

9. Trash enclosure may be required to be re-located or increased in size. In addition, a recycling program must be established. See Public Services Department for requirements.

10. This permit or approval is subject to the attached conditions or requirements of the following City departments or divisions:

    a. Development Services Division
    b. Public Works/Engineering Department
    c. Water Department
    d. Fire Department

[1]Corrected by Planning Commission: 32 required rather than 28 as previously shown (2 stalls per classroom for a total of 16 classrooms).

CITY OF SAN BERNARDINO
STANDARD REQUIREMENTS
DEVELOPMENT SERVICES DIVISION

Case No.: CUP No. 97-26
Hearing Date: 2/17/98

1. Submit plans prepared by a Registered Building Architect or Civil or Structural Engineer.

2. Submit a complete lateral and structural analysis prepared by a Registered Civil or Structural Engineer or Architect.

3. Submit State of California Title 24 Energy Calculation Forms for non-residential buildings including a signed compliance statement.

4. Submit four (4) complete sets of construction plans including:
(Five (5) complete sets for expeditious review).

   a. Copy of conditions. (3)

   b. Energy Calculations. (3)

   c. Structural calculation. (3)

5. Submit a single line drawing of the electrical service. Show all equipment, conduit and wire sizes and types. Show the service ground size and grounding electrode.

6. Submit panel schedule(s) and electrical plans.

7. Submit a plan of the heating, ventilating or air conditioning system. (Clearly identify the location and rating of the equipment and the sizes and material of all ducts, registers and the location of all fire dampers.) Show means of providing mechanical ventilation as required by the Uniform Building Code.

8. Provide a plot plan showing the location of the proposed sewer system.

9. Show compliance with Title 24 for disabled access.

10. City of San Bernardino named as certificate holder for Worker's Compensation Insurance.

11. Assessor's Parcel Number: 0286-061-49.

12. Contractor's City license.

13. Contractor's State license.

14. Sewer capacity rights from Water Department, 384-5093.

15. School fees from Unified School District, 381-1179.

16. Other: Plan Check time is approximately 3-5 weeks. Expeditious Plan Check time is approximately 10 working days. Contact Development Services at (909) 384-5071 for possible expeditious plan check.

17. Contact Development Services at (909) 384-5071 for Plan Check fee prior to submittal.

18. Additional 25% Plan Check fee required for expeditious review.

STANDARD REQUIREMENTS

DEPARTMENT OF PUBLIC WORKS/ CITY ENGINEER — **CASE NO.** *CUP 97-26*

DESCRIPTION: *INSTALL THREE MODULAR CLASSROOMS FOR BANNER ELEMENTARY SCHOOL* — **HEARING DATE** _____

LOCATION: *E/S VALERIE AV. N/S PACIFIC ST. (2622 E. PACIFIC ST)*

- ***NOTE TO APPLICANT:** Where separate Engineering plans are required, the applicant is responsible for submitting the Engineering plans directly to the Engineering Division. They may be submitted prior to submittal of Building Plans.*

1. Drainage and Flood Control

a) All drainage from the development shall be directed to an approved public drainage facility. If not feasible, proper drainage facilities and easements shall be provided to the satisfaction of the City Engineer.

b) Applicant shall mitigate on-site storm water discharge sufficiently to maintain compliance with the City's NPDES Storm Water Discharge Permit Requirements.

2. Grading and Landscaping

a) If more than 1' of fill or 2' of cut is proposed, the site/plot/grading and drainage plan shall be signed by a Registered Civil Engineer and a grading permit will be required. The grading plan shall be prepared in strict accordance with the City's "Grading Policies and Procedures" and the City's "Standard Drawings", unless otherwise approved by the City Engineer.

b) An on-site Improvement Plan is required for this project. Where feasible, this plan shall be incorporated with the grading plan and shall conform to all requirements of Section 15.04-167 of the Municipal Code (See "Grading Policies and Procedures").

STANDARD REQUIREMENTS

DEPARTMENT OF PUBLIC WORKS/ CITY ENGINEER — **CASE NO.** *CUP 97-26*

DESCRIPTION: *INSTALL THREE MODULAR CLASSROOMS FOR BANNER ELEMENTARY SCHOOL* — **HEARING DATE** _____

LOCATION: *E/S VALERIE AV. N/S PACIFIC ST. (2622 E. PACIFIC ST)*

c) A refuse enclosure constructed in accordance with City Standard Drawing No. 508. The minimum size of the refuse enclosure shall be 8 feet x 15 feet, unless the Public Services Department, Refuse Division, approves a smaller size, in writing.

d) Retaining walls, block walls and all on-site fencing shall be designed and detailed on the On-site Improvement Plan. This work shall be part of the On-site Improvement permit issued by the Department of Public Works/City Engineer.

e) The on-site improvement plan shall include details of on-site lighting, including light location, type of poles and fixtures, foundation design, conduit location and size, and the number and size of conductors. Photometry calculations shall be provided which show that the proposed on-site lighting design will provide 1 foot-candle of illumination uniformly distributed over the surface of the parking lot during hours of operation and 0.25 foot-candles security lighting during all other hours.

f) The design of on-site improvements shall also comply with all requirements of The California Building Code, Title 24, relating to handicap parking and accessibility, including retrofitting of existing building access points for handicap accessibility, if applicable.

g) A handicap accessible path of travel shall be provided from the public way to the building entrance. All pathways shall be paved and shall provide a minimum clear width of 4 feet. Where parking overhangs the pathway, the minimum paved width shall be 6 feet.

h) The project Landscape Plan shall be reviewed and approved by the City Engineer prior to issuance of a grading permit. Submit 5 copies to the Engineering Division for Checking.

i) An easement and covenant shall be executed on behalf of the City to allow the City to enter and maintain any required landscaping in case of owner neglect. The Real Property Section for execution by the property owner and shall ensure that, if the property owner or subsequent owner(s) fail to properly maintain the landscaping, the City will be able to file appropriate liens against the property in order to accomplish the required landscape maintenance. A document processing fee in the amount of $200.00 shall be paid to the Real Property Section to cover processing costs. This easement and covenant shall be executed by the property owner prior to plan approval unless otherwise allowed by the Director of Public Works/City Engineer.

3. Utilities

a) Design and construct all public utilities to serve the site in accordance with City Code, City Standards and requirements of the serving utility, including gas, electric, telephone, water, sewer and cable TV (Cable TV optional for commercial, industrial, or institutional uses).

b) Utility services shall be placed underground and easements provided as required.

c) A street cut permit, from the Director of Public Works/City Engineer, will be required for utility cuts into existing streets where the street is not being repaved as part of the required improvements.

d) Existing Utilities which interfere with new construction shall be relocated at the Developer's expense as directed by the City Engineer, except overhead lines, if required by provisions of the Development Code to be undergrounded. See Development Code Section 19.20.030.

STANDARD REQUIREMENTS

DEPARTMENT OF PUBLIC WORKS/ CITY ENGINEER — **CASE NO.** *CUP 97-26*

DESCRIPTION: *INSTALL THREE MODULAR CLASSROOMS FOR BANNER ELEMENTARY SCHOOL* — **HEARING DATE** _____

LOCATION: *E/S VALERIE AV. N/S PACIFIC ST. (2622 E. PACIFIC ST)*

4. Required Engineering Permits

a) Grading permit (If applicable.).

b) On-site improvements construction permit (except buildings - see Planning and Building Services), including landscaping.

5. Applicable Engineering Fees[1]

a) Plan check and inspection fees for on-site improvements (except buildings - See Planning and Building Services) - 2% and 3%, respectively, of the estimated construction cost[2] of the on-site improvements, including landscaping.

b) Plan check and inspection fees for grading (If permit required) - Fee Schedule available at the Engineering Division Counter.

c) Drainage fee based on $0.405 per square foot for the first 3,000 square feet of impervious lot area (estimated as 85% of the net lot area), then $0.139 per square foot of remaining impervious lot area or fraction thereof.

d) Traffic system fee based on $16.137 per new trip generated by the project. The City Traffic Engineer shall determine exact amount at time of application for Building Permit.

---

[1] *All Fees are subject to change without notice.*

[2] *Estimated Construction Cost for On-Site Improvements is based on a list of standard unit prices on file with the Department of Public Works/City Engineer.*

CITY OF SAN BERNARDINO FIRE DEPARTMENT CUP
STANDARD REQUIREMENTS

2626 E. Pacific

Case: 97-26
Date: 12-10-97
Reviewed By: CWB.

GENERAL REQUIREMENTS:

- ☒ Provide one additional set of construction plans to Building and Safety for Fire Department use at time of plan check.
- ☒ Contact the City of San Bernardino Fire Department at (909) 384-5388 for specific detailed requirements.
- ☐ The developer shall provide for adequate fire flow as computed by the Fire Prevention Bureau. Minimum fire flow requirements shall be based on square footage, construction features, and exposure information supplied by the developer and **must** be available **prior** to placing combustible materials on site.

WATER PURVEYOR FOR FIRE PROTECTION:

- ☒ The fire protection water service for the area of this project is provided by:
  - ☐ San Bernardino Municipal Water Department - Engineering (909) 384-5391
  - ☒ East Valley Water District - Engineering (909) 888-8986
  - ☐ Other Water Purveyor: _____ Phone: _____

PUBLIC FIRE PROTECTION FACILITIES:

- ☐ Public fire hydrants are required along streets at intervals not to exceed 300 feet for commercial and multi-residential areas and at intervals not to exceed 500 feet for residential areas.
- ☒ Fire hydrant minimum flow rates of 1,500 gpm at a 20 psi minimum residual pressure are required for commercial and multi-residential areas. Minimum fire hydrant flow rates of 1,000 gpm at a 20 psi minimum residual pressure are required for residential areas.
- ☐ Fire flow requirements may be met from the combined flow of two adjacent fire hydrants. Fire flow requirements may be adjusted, as deemed appropriate by the Fire Department, based on individual site specific conditions and available mitigations.
- ☒ Fire hydrant type and specific location shall be jointly determined by the City of San Bernardino Fire Department in conjunction with the water purveyor. Fire hydrant materials and installation shall conform to the standards and specifications of the water purveyor.
- ☐ Public fire hydrants, fire services, and public water facilities necessary to meet Fire Department requirements are the developer's financial responsibility and shall be installed by the water purveyor or by the developer at the water purveyor's discretion. Contact the water purveyor indicated above for additional information.

ACCESS:

- ☐ Provide two separate, dedicated routes of ingress/egress to the property entrance. The routes shall be paved, all weather.
- ☐ Provide an access road to **each building** for fire apparatus. Access roadway shall have an all-weather driving surface of not less than 20 feet of unobstructed width.
- ☐ Extend roadway to within 150 feet of all portions of the exterior wall of all single story buildings.
- ☐ Extend roadway to within 50 feet of the exterior wall of all multiple-story buildings.
- ☒ Provide **"NO PARKING"** signs whenever parking of vehicles would possibly reduce the clearance of access roadways to less than the required width. Signs are to read **"FIRE LANE - NO PARKING - M.C. Sec 15.16"**.
- ☐ Dead-end streets shall not exceed 500 feet in length and shall have a minimum 40 foot radius turnaround.
- ☐ The names of any new streets (public or private) shall be submitted to the Fire Department for approval.

SITE:

- ☐ All access roads and streets are to be constructed and usable prior to combustible construction.
- ☐ Private fire hydrants shall be installed to protect each building located more than 150 feet from the curb line. No fire hydrants should be within 40 feet of any exterior wall. The hydrants shall be **Wet Barrel** type, with one $2^1/_2$ inch and 4 inch outlet, and approved by the Fire Department. Fire hydrants shall be designated as a **"NO PARKING"** zone by painting an 8 inch wide, red stripe for 15 feet in each direction in front of the hydrant in such a manner that it will not be blocked by parked vehicles.

BUILDINGS:

- ☒ Address numerals shall be installed on the building at the front or other approved location in such a manner as to be visible from the frontage street. Commercial and multi family address numerals shall be 6 inches tall, single family address numerals shall be 4 inches tall. The color of the numerals shall contrast with the color of the background.
- ☐ Identify each gas and electric meter with the number of the unit it serves.
- ☒ Fire Extinguishers must be installed prior to the building being occupied. The minimum rating for any fire extinguisher is **2A 10B/C**. Minimum distribution of fire extinguishers must be such that no interior part of the building is over 75 feet travel distance from a fire extinguisher.
- ☐ Apartment houses with 16 or more units, hotels (motels) with 20 or more units, or apartments or hotels (motels) three stories or more in height shall be equipped with automatic fire sprinklers designed to NFPA standards.
- ☐ All buildings, other than residential, over 5,000 square feet, shall be equipped with an automatic fire sprinkler system designed to NFPA standards. This includes existing buildings vacant over 365 days.
- ☐ Submit plans for the fire protection system to the Fire Department prior to beginning construction of the system.
- ☐ Tenant improvements in all sprinklered buildings are to be approved by the Fire Department prior to start of construction.
- ☒ Provide fire alarm (required throughout). Plan must be approved by the Fire Department prior to start of installation.
- ☐ Fire Department connection to (sprinkler system/standpipe system) shall be required at Fire Department approved location.

Note: The applicant must request, in writing, any changes to Fire Department requirements.

ADDITIONAL INFORMATION: Provide upgrade of hydrant(s) to provide Fire Flow of 1500 GPM @ 20psi.

Fire Lanes to be marked with Red curbs and Posted Signage. 20' min.

On Site Hydrant or access required Sprinklers can mitigate hydrant.

FPB 170 (11-94)

City of San Bernardino
STATEMENT OF OFFICIAL PLANNING COMMISSION ACTION

PROJECT

Number:	Conditional Use Permit No. 97-26
Address:	2626 East Pacific Street
Applicant:	Alan Griffiths/Griffco Consulting
Owner:	Banner Elementary Inc.
Description:	To permit installation of three modular classroom units and restrooms at an existing private elementary school in the RS, Residential Suburban, land use district. The 4.3 acre site is located at the northeast corner of Pacific Street and Valaria Drive.
ACTION:	**CONTINUED TO FEBRUARY 17, 1998, AT 7 P.M.**
Meeting Date:	January 27, 1998

The Planning Commission voted to continue Conditional Use Permit No. 97-26 to February 17, 1998, as per the applicant's request.

VOTE

Ayes:	Hamilton, Lockett, Reilly, Schuiling, Suarez and Thrasher
Nays:	None
Abstain:	None
Absent:	Enciso, Gonzalez and Quiel

I hereby certify that this Statement of Official Action accurately reflects the final determination of the Planning Commission of the City of San Bernardino.

Valerie C. Ross
Valerie C. Ross, Principal Planner

January 28, 1998
Date

cc: Applicant/Owner, Plan Check, Public Works/Engineering, Case File, Department File, Address File

ARNIE

MUNICIPAL WATER DEPARTMENT

BOARD OF WATER COMMISSIONERS

B. WARREN COCKE
President

Commissioners
JUDITH W. BATTEY
TONI CALLICOTT
MARTIN A. MATICH

BERNARD ... ERY
General ... r
STACEY R. ... TADT
Deputy Gen ... nager
JOSEPH F. ... KAI.
Director: E ... ring
Construction- ... nance
JOHN A. P ... P.E.
Director: Wate ... mission
JOHN P. ... IY
Director o ... ce
JON K. TU ... ERD
Safety Progr ... nager

September 29, 2000

Ignatz Seifert, Engineering
EAST VALLEY WATER DISTRICT
P. O. Box 3427
San Bernardino, CA 92413

RE: Banner Elementary School
Classroom addition - existing facility
2626 East Pacific Avenue
Sewer Capacity Fees

Dear Mr. Seifert:

This is to serve as notice that there are existing sewer services for the buildings located on East Pacific Avenue. The City of San Bernardino Water Department's policy is that if a building exists and is connected to the sewer system, there are no additional sewer capacity fees due to the City of San Bernardino if the sewer flow capacity for the new improvements does not exceed the previous capacity of the building. The above mentioned address meets this criteria, therefore, the sewer capacity fee is hereby waived.

CITY OF SAN BERNARDINO
MUNICIPAL WATER DEPARTMENT

Neil Thomsen

Neil Thomsen
Accounting Supervisor

Co: Don Jackson, Development Services, City of San Bernardino
Bruce Herwig, Banner Elementary School

300 North "D" Street, San Bernardino, California 92418 P.O. Box 710, 92402 Phone: (909) 384-5141
FACSIMILE NUMBERS: Administration: (909) 384-5215 Engineering: (909) 384-5532 Customer Service: (909) 384-7211
Corporate Yards: (909) 384-5260 Water Reclamation Plant: (909) 384-5258

check w Barry
Pay Case
# of Exits - 5 -

Brenda

Banner Elementary

Please Issue a C of O

Sq' ft 4971

E1 — occupancy group

5N - type of Building

occupant Load 225

FINDINGS FOR APPROVAL OF VARIANCE No. 00-09

1. *Are there special circumstances applicable to the property, including size, shape, topography, location or surroundings, the strict application of this Development Code deprives such property of privileges enjoyed by other property in the vicinity and under identical land use district classification?*

Yes. The site is completely screened from view with existing landscaping in the existing 5' setback. The property is bounded on three sides by public streets which requires stricter setback requirements, thus reducing the useable area of the site.

2. *Is granting the Variance necessary for the preservation and enjoyment of a substantial property right possessed by other property in the same vicinity and land use district and denied to the property for which the Variance is sought.*

Yes. Although the setback is reduced, it is exchanged for additional grassy area in the school boundaries. Since the parking lot and play fields are in the backyard of the property, the applicants would not be able to enjoy substantial use of the property if the full 20' setback was required. No structures are proposed to be built within 20' of the rear setback as allowed by Development Code.

3. *Will granting the Variance be materially detrimental to the public health, safety, or welfare, or injurious to the property or improvements in such vicinity and land use district in which the property is located?*

No. Granting this variance would not negatively affect the surrounding area because of the existing landscape screening in place within the 5' setback.

4. *Will granting the Variance constitute a special privilege inconsistent with the limitations upon other properties in the vicinity and land use district in which such property is located?*

No. Landscaped setbacks are an important tool used to maintain the aesthetics and compatibility of an area. The existing landscaping is dense enough to screen the parking lot from the residences. The reduced setback will be incorporated into the play field behind the parking lot at the school.

5. *Will granting the Variance allow a use or activity which is not otherwise expressly authorized by the regulations governing the subject parcel?*

No. Reduction of the setback and landscape requirements will not allow a use or activity which is not otherwise expressly authorized by the regulations governing the subject parcel.

6. *Will granting the Variance be consistent with the General Plan?*

Yes. General Plan Policy 1.8.34 clearly states that minimum property setbacks for all residential zones should be established in order to ensure maintenance of the residential character and adequate open space for all neighborhoods. The existing landscaping will provide screening which will help to maintain the character of the neighborhood. The reduced setback area will be added to the school's play area as open space.

superior national

CALCOMP INSURANCE COMPANY

WORKERS COMPENSATION
and
EMPLOYERS LIABILITY INSURANCE POLICY

(A stock Insurance Company)

FORM NUMBER
WC-00-00-01A

(Ed. 5-88)

WCIRB Company No.: 011657

INFORMATION PAGE

POLICY NO.
G994174120

PRIOR POLICY NO.
RENEWAL G984174120

1. The Insured : **BANNER ELEMENTARY (A CORP)**

___ Individual ___ Partnership
_X_ Corporation or _____

Mailing address : **2626 EAST PACIFIC STREET**
EAST HIGHLAND CA 92346

Group .....: 03081999
Line .....: Non-Participating
Interim Premium
Adjustment .....: Payroll Quarterly

Other workplaces not shown above :
(See Schedule of Locations - Extension of Information Page)
(See Schedule of Identification Numbers - Extension of Information Page)

2. The policy period is from **04/01/99** to **04/01/00** at the insured's mailing address.

3. A. Workers Compensation Insurance: Part One of the policy applies to the Workers' Compensation Law of the states listed here:
CA

B. Employers Liability Insurance: Part Two of the policy applies to work in each state listed in Item 3.A. The limits of our liability under Part Two are:

Bodily Injury by Accident	$ 1,000,000	each accident
Bodily Injury by Disease	$ 1,000,000	policy limit
Bodily Injury by Disease	$ 1,000,000	each employee

C. Other States Insurance: Part Three of the policy applies to the states, if any, listed here:
All states except those in Item 3A **AND NV,ND,OH,WA,WV,WY**

D. This policy includes these endorsements and schedules:
WC-99-06-95 , WC-04-04-02 , WC-99-03-60 , WC-04-03-01A, WC-99-04-82 , WC-04-06-01A

4. The premium for this policy will be determined by our Manuals of Rules, Classifications, Rates and Rating Plans. All information required below is subject to verification and change by audit.

Classifications	Code No.	Premium Basis Total Estimated Annual Remuneration	Rate Per $100 of Remuneration	Estimated Annual Premium
(See Extension of Information Page)				
		Total Estimated Annual Premium	$	3,328

Minimum Premium $ 500 Expense Constant $ 0

Name of Producer : SAN JOAQUIN VALLEY INSURANCE ASSOC.INC.

Code of Producer : 013940 Countersigned by _____

Servicing Office : 95 - Special Programs Territory : 1 - Sacramento

BANNER ELEMENTARY

2626 Pacific St.
Highland, CA 92346
(909) 864-1794

Building and Safety Dept.
City of San Bernardino

Re: Building Permit for Modular Classrooms

This is to be deemed authority for Alan Griffiths to act as our agent for the purposes of signing the permit on our behalf and acting as our representative as builder-owner

Sincerely,

Bruce S. Herwig
Secretary/Treasurer and
Director for
Banner Elementary, Inc.

APN 286-061-49
THOMAS BROS 577F4

SUBMITTED: 12/11/97
WB

SAN BERNARDINO MUNICIPAL WATER DEPARTMENT

STANDARD REQUIREMENTS

Review of Plans: CUP 97 26 Date Compiled: 12/4/97
Owner/Developer: BANNER ELEMENTARY SCHOOL, INC. Compiled By: P.J. LETSON
Type of Project: INSTALL 3 MODULAR CLASSROOMS Number of Units: _____
Location: 26216 EAST PACIFIC AVENUE

WATER DEPARTMENT ENGINEERING:

Contact: BILL BRYDEN Phone: 384 5391 Fax: 384 5532

Note: All Water Services are Subject to the Rules & Regulations of the Water Department.

☐ Size of Main Adjacent the Project: _____

☐ Approximate Water Pressure: _____ Elevation of Water Storage: _____ Hydrant Flow @ 20 psi: _____

☐ Type, Size, Location, and Distance to Nearest Fire Hydrant: _____

☐ Pressure Regulator Required on Customer's Side on the Meter.

☐ Off-site Water Facilities Required.

☒ Area Not Served by San Bernardino Municipal Water Department. East Valley Water District

☐ Comments: _____

WATER QUALITY CONTROL:

Contact: N/A Phone: _____ Fax: _____

☐ R.P.P. Backflow Device Required at Service Connection.

☐ Double Check Backflow Device Required at Service Connection.

☐ Backflow Device to be Inspected Before Water Service can be Activated.

☐ No Backflow Device Required at This Time.

ENVIRONMENTAL CONTROL/INDUSTRIAL WASTE:

Contact: DARYL HARTWILL Phone: 384 5507 Fax: 384 5487

Note: No Brine Regenerative Water Softeners May be Installed, Unless Holding and Hauling is Provided for the Brine. All Interceptors will be a 1200 Gallon Capacity with a Sample Box Included.

☐ Industrial Waste Permit Required.

☐ Grease Interceptor Required. ☐ Sand/Oil Interceptor Required. ☐ No Issues at this Time.

☐ Pre-treatment Required. _____

SEWER CAPACITY INFORMATION:

Contact: NEIL THOMSEN Phone: 384 5093 Fax: 384 5215

Note: Proof of Payment Must be Submitted to the Building & Safety Department Prior to Issuance of the Building Permit.

☐ No Sewer Capacity Fee Applicable at This Time.

☐ Sewer Capacity Fee Must Be Paid to the Water Department for _____ Gallons Per Day, Equivalent Dwelling Units: _____

☐ Subject to Recalculation of Fee Prior to the Issuance of Building Permit.

Breakdown of Estimated Gallons Per Day: TO BE DETERMINED; CALC BASED ON 15 GAL/DAY/STUDENT; NEED STUDENT OCCUPANCY NUMBERS

PAUL A. COLEMAN, ARCHITECT
P.O. BOX 293389
PHELAN, CA 92329-3389

February 23, 1996

Mr. Charles Emery
City of San Bernardino
Planning and Building Services
300 N. D Street
San Bernardino, CA 92401

RE: Eating Pavilion at Banner Elementary
2626 E. Pacific Ave.
San Bernardino, Ca

Dear Mr. Emery:

This is to confirm our telephone conversation regarding electrical wiring at this project. If the optional plywood ceiling is installed, I would take no exception to the use of non-metallic sheathed cable used for wiring in concealed spaces. The use of non-metallic sheathed cable is permitted for this occupancy in accordance with NEC Art. 518-4, Exc. No.1. The non-metallic sheathed cable must be installed with the applicable requirements of NEC Art. 336 and City of San Bernardino electrical requirements.

Thank you for your assistance in this matter. If you have any questions regarding the above, please do not hesitate to call me.

Sincerely:

Paul A. Coleman

Paul A. Coleman, Architect

City of San Bernardino Department of Planning & Building Services

BUILDING DIVISION

Phone: 384-5071

To: OWNER

Address: 2626 E. PACIFIC Date 1-27-97

– CORRECTION NOTICE –

Permit No.

1. CONTACT ARCHIT. ON SUBPANEL SIZE CHANGE AND ALSO ON BATHROOM LIGHT CHANGES.
2. FAX CHANGE VERIFICATION STO BLDG. DEPT.

E. Emery 384-5271

Inspector

Inspector's Office Hours 3:45 - 4:30 p.m.

☑ Please Make Corrections and Call for Reinspection

☐ Please Make Corrections and Proceed.

City of San Bernardino Department of Planning & Building Services

BUILDING DIVISION

Phone: 384-5071

To: OWNER

Address: 2626 E PACIFIC Date 2-3-93

- CORRECTION NOTICE -

Permit No.

1. ATTACH GRD. WIRE TO BOXES.

2. GRD. LUG IN 225 AMP SUB PANEL NOT APPROVED FOR MORE THAN ONE CONDUCTOR.

3. MAIN PANEL ON SOUTH BLDG. NEEDS MAIN BONDING JUMPER FROM NEUT. TO PANEL, ALSO COLD WATER GRD.

C. Emery 384-5271
Inspector

Inspector's Office Hours 3:45 - 4:30 p.m.

☑ Please Make Corrections and Call for Reinspection

☐ Please Make Corrections and Proceed.

BLDF-4.08 (12-88)

City of San Bernardino Department of Planning & Building Services

BUILDING DIVISION

Phone: 384-5071

To: OWNER

Address: 2626 E. PACIFIC Date 2-21-96

- CORRECTION NOTICE -

Permit No.

Inspection Type:

OK 1. NEED LETTER FROM ARCHIT. ON WIRING METHOD CHANGE.

OK 2. ELECTRICAL BOX CANNOT BE SUPPORTED ON P.V.C. CONDUIT.

OK 3. NEED PLAN AND JOB CARD ON SITE FOR FINAL.

OK 4. WHERE IS PANEL WITH BREAKER THAT FEEDS SUB PANEL

C. Emery 384-5078
Inspector

Inspector's Office Hours 7:30 - 8:30 a.m.

☑ Please Make Corrections and Call for Reinspection

☐ Please Make Corrections and Proceed.

PLAN-4.06/bM (2-95)

City of San Bernardino Department of Planning & Building Services

BUILDING DIVISION

Phone: 384-5071

To: OWNER

Address: 2626 E. PACIFIC Date 1-24-96

- CORRECTION NOTICE -

Permit No.

Inspection Type:

WIRING METHOD IS NOT AS CALLED OUT ON PLAN.
HAVE ARCHIT. CONTACT THE PLAN CHECK DEPT. ABOUT CHANGE.
DO NOT COVER WORK.

C. Emery 384-5071
Inspector

Inspector's Office Hours 7:30 - 8:30 a.m.

☑ Please Make Corrections and Call for Reinspection

☐ Please Make Corrections and Proceed.

PLAN-LOB/M (2-95)

City of San Bernardino Department of Planning & Building Services

BUILDING DIVISION

Phone: 384-5071

To: HVC VUAHONAVE PROP

Address: 2626 E. PACIFIC ST. Date 7-8-98

- CORRECTION NOTICE -

Permit No.

Inspection Type:

YOU ARE REQUIRED TO HAVE AN INSPECTION ON YOUR MODULAR CLASSROOMS FOR THE SET DOWN, FOOTINGS AND SEISMIC ATTACHMENT OF THE CLASSROOMS AS SOON AS POSSIBLE.

THANK YOU

Gene Cahoon

Inspector

Inspector's Office Hours 7:30 - 8:30 a.m.

☒ Please Make Corrections and Call for Reinspection

☐ Please Make Corrections and Proceed.

PLAN-4.08/DM (2-85)

Jared Blumenfeld
Secretary for
Environmental Protection

Department of Toxic Substances Control

Meredith Williams, Ph.D., Director
8800 Cal Center Drive
Sacramento, California 95826-3200

Gavin Newsom
Governor

September 24, 2020

Tiffany Trujillo
Terracon
Tiffany.Trujillo@terracon.com

Public Records Request Number: 1-092320-06
Location(s): 2664 – 2674 (Even Only) Pacific Street, San Bernardino, CA 92346

Dear Requestor:

On September 23, 2020 the Department of Toxic Substances Control (DTSC) received your email of September 23, 2020 requesting records under the Public Records Act. After a thorough review of our files, no site records were found pertaining to the sites/facilities referenced above.

DTSC's Hazardous Waste Tracking System (HWTS) may have records that pertain to this request for **2670 Pacific Street**. This unit tracks toxic waste generators, transporters (manifests), and disposal facilities. If you are interested in this type of information, it can be identified by accessing the HWTS database at http://hwts.dtsc.ca.gov/report_search.cfm?id=5. If you are interested in retrieving detailed reports, additional charges may apply. Please contact the HWTS unit by email at hwtsreports@dtsc.ca.gov or by phone at (800) 618-6942 for further information. For copies of manifests, please send an email to mcr@dtsc.ca.gov.

A large number of our records are available on EnviroStor, an online database that provides non-confidential, public access to DTSCs data management system. It tracks our cleanup, permitting, enforcement, and investigation efforts at hazardous waste facilities and sites with known or suspected contamination issues. EnviroStor is available 24/7, 365 days a year. The data reflects the latest updates as they are entered in the system. Access it from your computer or smartphone, the local library – anywhere Internet access is available. Just go to www.envirostor.dtsc.ca.gov. You'll find a step-by-step tour of EnviroStor under the "How to Use EnviroStor" menu on the website.

If you have any questions or would like further information regarding your request, please contact me at 916-255-4159 or via email at PubReqAct@dtsc.ca.gov.

Sincerely,
Choua Her
Choua
Regional Records Coordinator

Jared Blumenfeld
Secretary for
Environmental Protection

Department of Toxic Substances Control

Meredith Williams, Ph.D., Director
8800 Cal Center Drive
Sacramento, California 95826-3200

Gavin Newsom
Governor

September 24, 2020

Tiffany Trujillo
Terracon
Tiffany.Trujillo@terracon.com

Public Records Request Number: 1-092320-05
Location(s): 2226 - 2634 (Even Only) Pacific Street, San Bernardino, CA 92346

Dear Requestor:

On September 23, 2020 the Department of Toxic Substances Control (DTSC) received your email of September 23, 2020 requesting records under the Public Records Act. After a thorough review of our files, no site records were found pertaining to the sites/facilities referenced above.

A large number of our records are available on EnviroStor, an online database that provides non-confidential, public access to DTSCs data management system. It tracks our cleanup, permitting, enforcement, and investigation efforts at hazardous waste facilities and sites with known or suspected contamination issues. EnviroStor is available 24/7, 365 days a year. The data reflects the latest updates as they are entered in the system. Access it from your computer or smartphone, the local library – anywhere Internet access is available. Just go to www.envirostor.dtsc.ca.gov. You'll find a step-by-step tour of EnviroStor under the "How to Use EnviroStor" menu on the website.

If you have any questions or would like further information regarding your request, please contact me at 916-255-4159 or via email at PubReqAct@dtsc.ca.gov.

Sincerely,
Choua Her
Choua
Regional Records Coordinator

Jared Blumenfeld
Secretary for
Environmental Protection

Department of Toxic Substances Control

Meredith Williams, Ph.D., Director
1001 "I" Street
P.O. Box 806
Sacramento, California 95812-0806

Gavin Newsom
Governor

EPA ID PROFILE

Map

ID Number:	CAC002720273	**Status:**	INACTIVE
Name:	SALVATION ARMY	**Inactive Date:**	5/14/2013 1:02:49 PM
County:	SAN BERNARDINO	**Record Entered:**	2/12/2013 1:02:49 PM
NAICS:	N/A	**Last Updated:**	5/15/2013 3:00:02 AM

	Name	Address	City	State	Zip Code	Phone
Location	SALVATION ARMY	2670 PACIFIC ST	SAN BERNARDINO	CA	92404	
Mailing		180 E OCEAN BLVD	LONG BEACH	CA	90802	
Owner	SALVATION ARMY A CALIFORNIA CORP	180 E OCEAN BLVD	LONG BEACH	CA	90802	9098881336

Operator/Contact	STEVE BALL	746 W 5TH ST	SAN BERNARDINO	CA	924103102	9098881336

Based Only Upon ID Number: **CAC002720273**

Calif. Manifests?	Non Calif. Manifests?	Transporter Registration?
Yes	N/A	N/A

California and Non California Manifest Tonnage Total and Waste Code by Year Matrix by Entity Type (if available) are on the next page

Calif. Manifest Counts and Total Tonnage

Top line represents Manifest Count and Bottom line represents Total Tonnage

Year	Generator	Trans. 1	Trans. 2	TSDF	ALT. TSDF
2013	1 16.00000	0 0.00000	0 0.00000	0 0.00000	0 0.00000

Non California Manifest Total Tonnage

No Records Found

Waste Code Matrix					
California	Generator	Trans. 1	Trans. 2	TSDF	Alt. TSDF
RCRA	Generator	Trans. 1	Trans. 2	TSDF	Alt. TSDF

Waste Code Matrix as a spreadsheet

The Department of Toxics Substances Control (DTSC) takes every precaution to ensure the accuracy of data in the Hazardous Waste Tracking System (HWTS). However, because of the large number of manifests handled, inaccuracies in the submitted data, limitations of the manifest system and the technical limitations of the database, DTSC cannot guarantee that the data accurately reflect what was actually transported or produced.

Report Generation Date: 10/05/2020

Results for California Waste Codes, as a Generator, for EPA-ID: CAC002720273

Calif. Waste Code	Description	2013
151	ASBESTOS-CONTAINING WASTE	16
	Grand Total	16

No results for California Waste Codes, as a Transporter 1, for EPA-ID: CAC002720273
No results for California Waste Codes, as a Transporter 2, for EPA-ID: CAC002720273
No results for California Waste Codes, as a TSDF, for EPA-ID: CAC002720273
No results for California Waste Codes, as a Alternate TSDF, for EPA-ID: CAC002720273
Results for RCRA, as a Generator, for EPA-ID: CAC002720273

RCRA	Description	2013
	Blank/Unknown	16
	Grand Total	16

No results for RCRA, as a Transporter 1, for EPA-ID: CAC002720273
No results for RCRA, as a Transporter 2, for EPA-ID: CAC002720273
No results for RCRA, as a TSDF, for EPA-ID: CAC002720273
No results for RCRA, as a Alternate TSDF, for EPA-ID: CAC002720273

CALIFORNIA
Water Boards

EDMUND G. BROWN JR.
GOVERNOR

MATTHEW RODRIQUEZ
SECRETARY FOR
ENVIRONMENTAL PROTECTION

State Water Resources Control Board

November 15, 2012

REF: 432792
DATE: 2/13/2013
WDID: 8 36C365652

Fee Statement
Application Id # 432792

63232

Facility/Site
Salvation Army Center for Wors
2626 Pacific Street
San Bernardino CA 92346

Thank you for submitting the Permit Registration Documents (PRD) for the facility/site referenced above. Before a WDID number is assigned an Application Fee of $466.00 must be received by April 12, 2013 .If the Storm Water Section does not receive your application fee of $466.00 by April 12, 2013 your PRDs will be returned.

Please make checks payable to: SWRCB

Mail this Fee Statement with an original signature and $466.00 to:

Regular Mailing Address:
SWRCB
Storm Water Section
PO Box 1977
Sacramento, CA 95812-1977

Overnight Mailing Address:
SWRCB
Storm Water Section
1001 I Street – 15th Floor
Sacramento, CA 95814

I certify under penalty of law that this document and all attachments were prepared under my direction or supervision in accordance with a system designed to assure that qualified personnel properly gather and evaluate the information submitted. Based on my inquiry of the person or persons who manage the system, or those persons directly responsible for gathering the information, the information submitted is, to the best of my knowledge and belief, true, accurate, and complete. I am aware that there are significant penalties for submitting false information, including the possibility of fine and imprisonment for knowing violations.

Richard Chalk, Property & Contracts Administrator

Printed Name - Title

Signature

Storm Water
FEB 2013
Division of
Water Quality

APPENDIX D
ENVIRONMENTAL DATABASE INFORMATION

Salvation Army Center For Worship and Service

2626 East Pacific Street

San Bernardino, San Bernardino County, California 92346

Inquiry Number: 6212185.2s
October 01, 2020

The EDR Radius Map™ Report with GeoCheck®

6 Armstrong Road, 4th floor
Shelton, CT 06484
Toll Free: 800.352.0050
www.edrnet.com

TABLE OF CONTENTS

SECTION	PAGE
Executive Summary	ES1
Overview Map	2
Detail Map	3
Map Findings Summary	4
Map Findings	9
Orphan Summary	127
Government Records Searched/Data Currency Tracking	GR-1

GEOCHECK ADDENDUM

Physical Setting Source Addendum	A-1
Physical Setting Source Summary	A-2
Physical Setting SSURGO Soil Map	A-5
Physical Setting Source Map	A-12
Physical Setting Source Map Findings	A-14
Physical Setting Source Records Searched	PSGR-1

Thank you for your business.
Please contact EDR at 1-800-352-0050
with any questions or comments.

Disclaimer - Copyright and Trademark Notice

This Report contains certain information obtained from a variety of public and other sources reasonably available to Environmental Data Resources, Inc. It cannot be concluded from this Report that coverage information for the target and surrounding properties does not exist from other sources. **NO WARRANTY EXPRESSED OR IMPLIED, IS MADE WHATSOEVER IN CONNECTION WITH THIS REPORT. ENVIRONMENTAL DATA RESOURCES, INC. SPECIFICALLY DISCLAIMS THE MAKING OF ANY SUCH WARRANTIES, INCLUDING WITHOUT LIMITATION, MERCHANTABILITY OR FITNESS FOR A PARTICULAR USE OR PURPOSE. ALL RISK IS ASSUMED BY THE USER. IN NO EVENT SHALL ENVIRONMENTAL DATA RESOURCES, INC. BE LIABLE TO ANYONE, WHETHER ARISING OUT OF ERRORS OR OMISSIONS, NEGLIGENCE, ACCIDENT OR ANY OTHER CAUSE, FOR ANY LOSS OF DAMAGE, INCLUDING, WITHOUT LIMITATION, SPECIAL, INCIDENTAL, CONSEQUENTIAL, OR EXEMPLARY DAMAGES. ANY LIABILITY ON THE PART OF ENVIRONMENTAL DATA RESOURCES, INC. IS STRICTLY LIMITED TO A REFUND OF THE AMOUNT PAID FOR THIS REPORT.** Purchaser accepts this Report "AS IS". Any analyses, estimates, ratings, environmental risk levels or risk codes provided in this Report are provided for illustrative purposes only, and are not intended to provide, nor should they be interpreted as providing any facts regarding, or prediction or forecast of, any environmental risk for any property. Only a Phase I Environmental Site Assessment performed by an environmental professional can provide information regarding the environmental risk for any property. Additionally, the information provided in this Report is not to be construed as legal advice.

Copyright 2020 by Environmental Data Resources, Inc. All rights reserved. Reproduction in any media or format, in whole or in part, of any report or map of Environmental Data Resources, Inc., or its affiliates, is prohibited without prior written permission.

EDR and its logos (including Sanborn and Sanborn Map) are trademarks of Environmental Data Resources, Inc. or its affiliates. All other trademarks used herein are the property of their respective owners.

MAPPED SITES SUMMARY

Target Property Address:
2626 E PACIFIC STREET
HIGHLAND, CA 92346

Click on Map ID to see full detail.

MAP ID	SITE NAME	ADDRESS	DATABASE ACRONYMS	RELATIVE ELEVATION	DIST (ft. & mi.) DIRECTION
1	SALVATION ARMY CENTE	2626 PACIFIC STREET	NPDES, CIWQS		TP
2	MARTINEZ, JAIRO	1518 VALARIA DRIVE	RCRA NonGen / NLR	Lower	626, 0.119, SSW
A3	PACIFIC MARKET	26492 PACIFIC ST	SWEEPS UST	Lower	653, 0.124, ESE
A4	PACIFIC MINI MARKET	26492 PACIFIC ST	UST	Lower	653, 0.124, ESE
A5	PACIFIC MINI MARKET	26492 PACIFIC ST	RCRA NonGen / NLR	Lower	653, 0.124, ESE
A6	PACIFIC MINI MARKET	26492 PACIFIC ST	CERS HAZ WASTE, CERS TANKS, HAZNET, San Bern. Co....	Lower	653, 0.124, ESE
A7	T E C H INC	26492 PACIFIC ST	EDR Hist Auto	Lower	653, 0.124, ESE
8	THOMAS SIMANEK	1434 LYNWOOD WAY	RCRA NonGen / NLR	Lower	1058, 0.200, South
9	GUILLERMO LOPEZ	7035 VICTORIA AVE	RCRA NonGen / NLR	Lower	1269, 0.240, SE
10	FOOD 4 LESS #385	26529 HIGHLAND AVE	SWRCY, HAZNET, HWTS	Higher	1873, 0.355, NE
11	CHEVRON STATION #593	2505 E HIGHLAND AVE	LUST, CERS HAZ WASTE, SWEEPS UST, HIST UST, CERS...	Higher	2031, 0.385, NNW
B12	WILSON'S WORLD	26492 HIGHLAND AVE	LUST, CERS HAZ WASTE, HIST UST, CERS TANKS, San...	Higher	2172, 0.411, NNE
B13	VICTORIA GAS & LIQUO	26492 HIGHLAND AVE	LUST, Cortese, HIST CORTESE, CERS	Higher	2172, 0.411, NNE
C14	HIGHLAND SHELL	2402 HIGHLAND AVE	LUST, CERS HAZ WASTE, SWEEPS UST, CERS TANKS, HIST	Higher	2421, 0.459, NW
C15	HIGHLAND TEXACO	2402 HIGHLAND AVE	LUST	Higher	2421, 0.459, NW
C16	EXXON SERVICE STATIO	2402 HIGHLAND AVE	LUST, Cortese	Higher	2421, 0.459, NW
C17	HIGHLAND TEXACO	2402 E HIGHLAND AVE	LUST, Cortese, HIST CORTESE, CERS	Higher	2421, 0.459, NW
18	HIGHLAND COMMUNITY D	BASELINE STREET/VICT	ENVIROSTOR, SCH	Lower	2568, 0.486, SSW
19	ELEMENTARY SCHOOL NO	20TH STREET/GUTHRIE	ENVIROSTOR, SCH	Higher	2635, 0.499, WNW
20	CYPRESS II ELEMENTAR	BASELINE/SOUTH ALLEN	ENVIROSTOR, SCH	Lower	4322, 0.819, SE

OVERVIEW MAP - 6212185.2S

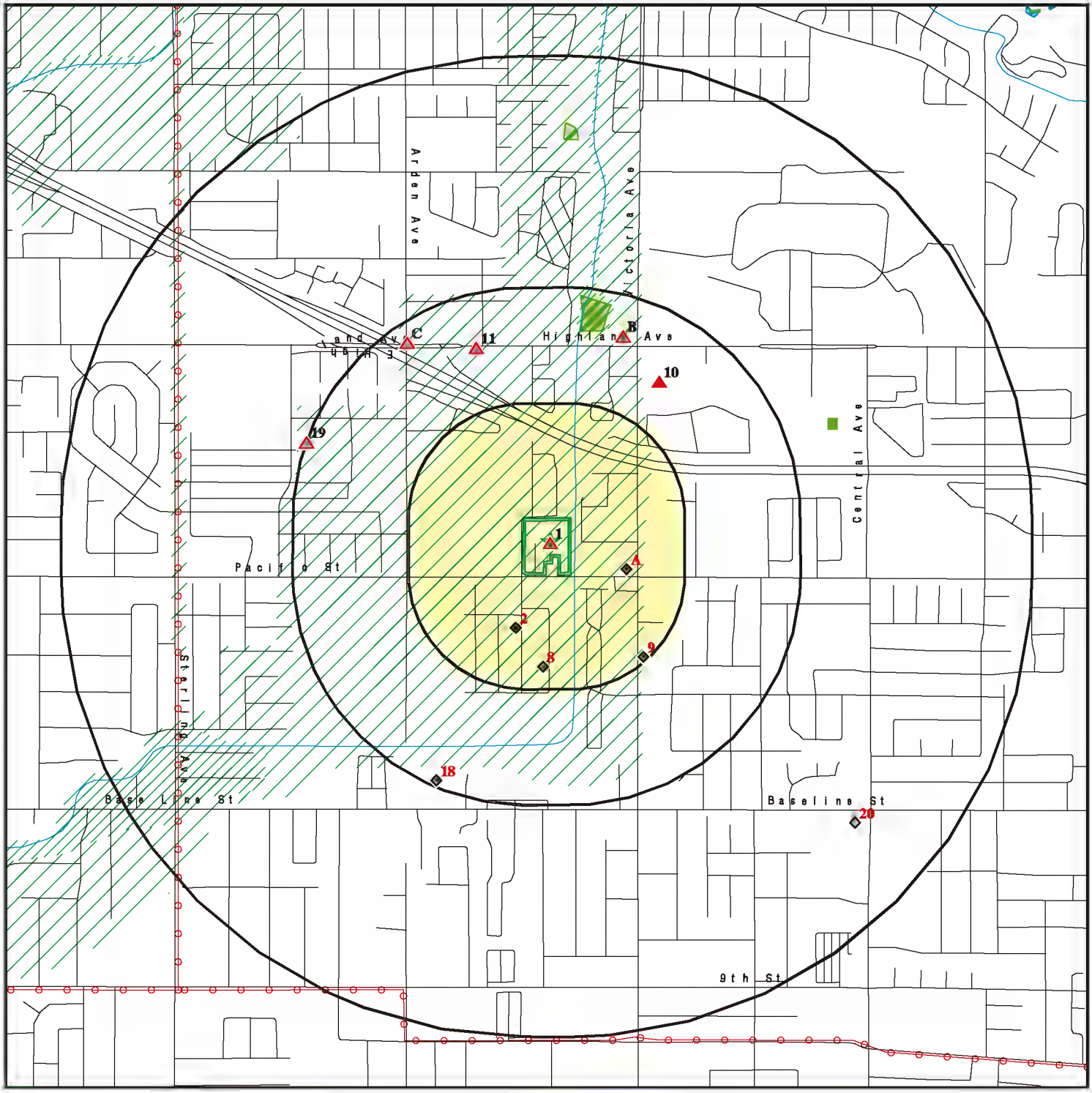

0 1/4 1/2 1 Miles

- Target Property
- Sites at elevations higher than or equal to the target property
- Sites at elevations lower than the target property
- Manufactured Gas Plants
- National Priority List Sites
- Dept. Defense Sites
- Indian Reservations BIA
- Power transmission lines
- Special Flood Hazard Area (1%)
- 0.2% Annual Chance Flood Hazard
- National Wetland Inventory
- State Wetlands
- Areas of Concern

This report includes Interactive Map Layers to display and/or hide map information. The legend includes only those icons for the default map view.

SITE NAME: Salvation Army Center For Worship and Service	CLIENT: Terracon
ADDRESS: 2626 E Pacific Street Highland CA 92346	CONTACT: Connor Ellis INQUIRY #: 6212185.2s
LAT/LONG: 34.129652 / 117.229495	DATE: October 01, 2020 4:18 pm

Copyright © 2020 EDR, Inc. © 2015 TomTom Rel. 2015.

DETAIL MAP - 6212185.2S

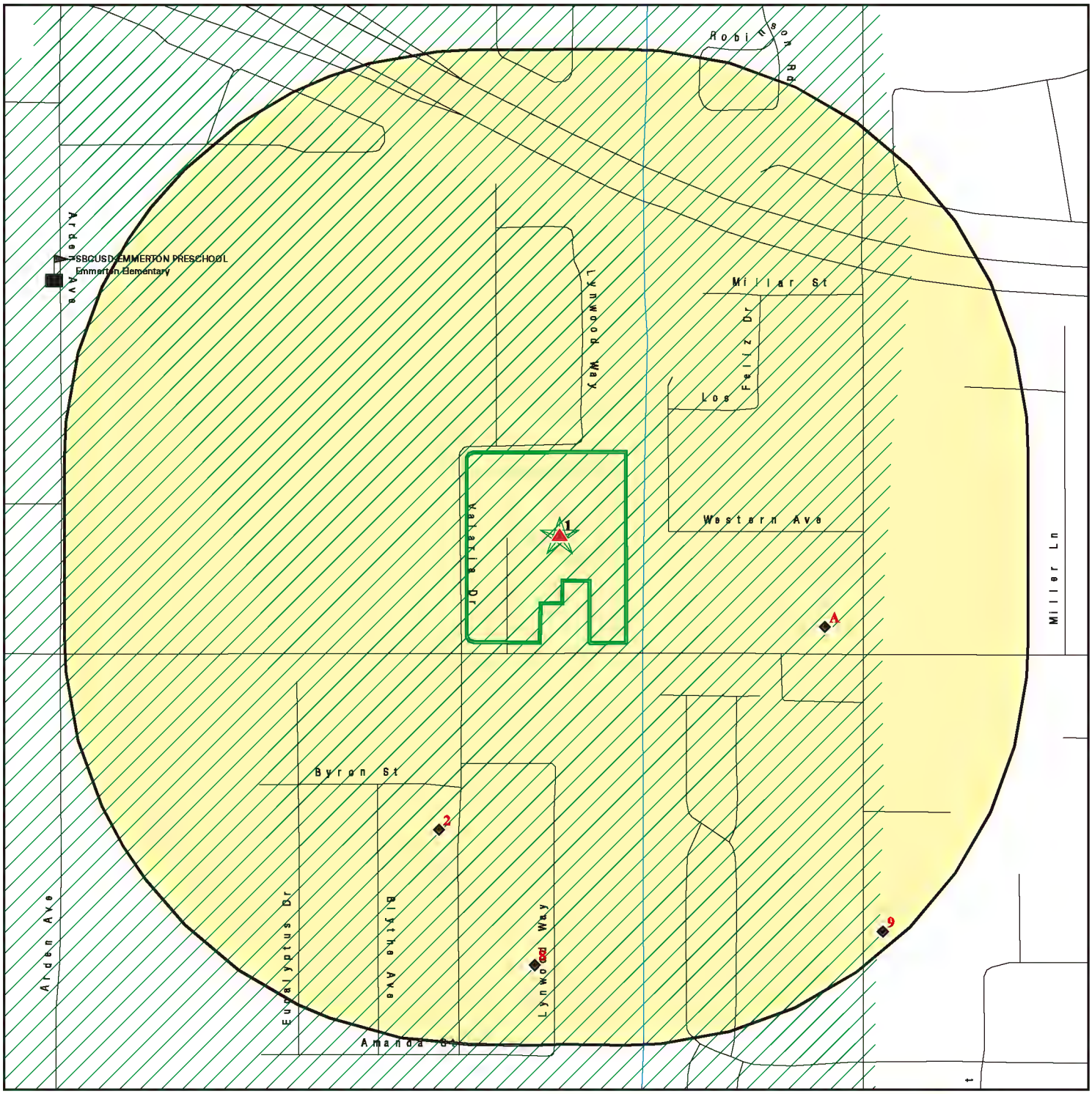

Target Property

Sites at elevations higher than or equal to the target property

Sites at elevations lower than the target property

Manufactured Gas Plants

Sensitive Receptors

National Priority List Sites

Dept. Defense Sites

0 1/16 1/8 1/4 Miles

Indian Reservations BIA

Special Flood Hazard Area (1%)

0.2% Annual Chance Flood Hazard

Areas of Concern

This report includes Interactive Map Layers to display and/or hide map information. The legend includes only those icons for the default map view.

SITE NAME: Salvation Army Center For Worship and Service	CLIENT: Terracon
ADDRESS: 2626 E Pacific Street Highland CA 92346	CONTACT: Connor Ellis INQUIRY #: 6212185.2s
LAT/LONG: 34.129652 / 117.229495	DATE: October 01, 2020 4:20 pm

Copyright © 2020 EDR, Inc. © 2015 TomTom Rel. 2015.

MAP FINDINGS SUMMARY

Database	Search Distance (Miles)	Target Property	< 1/8	1/8 - 1/4	1/4 - 1/2	1/2 - 1	> 1	Total Plotted
STANDARD ENVIRONMENTAL RECORDS								
Federal NPL site list								
NPL	1.000		0	0	0	0	NR	0
Proposed NPL	1.000		0	0	0	0	NR	0
NPL LIENS	1.000		0	0	0	0	NR	0
Federal Delisted NPL site list								
Delisted NPL	1.000		0	0	0	0	NR	0
Federal CERCLIS list								
FEDERAL FACILITY	0.500		0	0	0	NR	NR	0
SEMS	0.500		0	0	0	NR	NR	0
Federal CERCLIS NFRAP site list								
SEMS-ARCHIVE	0.500		0	0	0	NR	NR	0
Federal RCRA CORRACTS facilities list								
CORRACTS	1.000		0	0	0	0	NR	0
Federal RCRA non-CORRACTS TSD facilities list								
RCRA-TSDF	0.500		0	0	0	NR	NR	0
Federal RCRA generators list								
RCRA-LQG	0.250		0	0	NR	NR	NR	0
RCRA-SQG	0.250		0	0	NR	NR	NR	0
RCRA-VSQG	0.250		0	0	NR	NR	NR	0
Federal institutional controls / engineering controls registries								
LUCIS	0.500		0	0	0	NR	NR	0
US ENG CONTROLS	0.500		0	0	0	NR	NR	0
US INST CONTROLS	0.500		0	0	0	NR	NR	0
Federal ERNS list								
ERNS	TP		NR	NR	NR	NR	NR	0
State- and tribal - equivalent NPL								
RESPONSE	1.000		0	0	0	0	NR	0
State- and tribal - equivalent CERCLIS								
ENVIROSTOR	1.000		0	0	2	1	NR	3
State and tribal landfill and/or solid waste disposal site lists								
SWF/LF	0.500		0	0	0	NR	NR	0
State and tribal leaking storage tank lists								
LUST	0.500		0	0	7	NR	NR	7

MAP FINDINGS SUMMARY

Database	Search Distance (Miles)	Target Property	< 1/8	1/8 - 1/4	1/4 - 1/2	1/2 - 1	> 1	Total Plotted
INDIAN LUST	0.500		0	0	0	NR	NR	0
CPS-SLIC	0.500		0	0	0	NR	NR	0
State and tribal registered storage tank lists								
FEMA UST	0.250		0	0	NR	NR	NR	0
UST	0.250		1	0	NR	NR	NR	1
AST	0.250		0	0	NR	NR	NR	0
INDIAN UST	0.250		0	0	NR	NR	NR	0
State and tribal voluntary cleanup sites								
INDIAN VCP	0.500		0	0	0	NR	NR	0
VCP	0.500		0	0	0	NR	NR	0
State and tribal Brownfields sites								
BROWNFIELDS	0.500		0	0	0	NR	NR	0
ADDITIONAL ENVIRONMENTAL RECORDS								
Local Brownfield lists								
US BROWNFIELDS	0.500		0	0	0	NR	NR	0
Local Lists of Landfill / Solid Waste Disposal Sites								
WMUDS/SWAT	0.500		0	0	0	NR	NR	0
SWRCY	0.500		0	0	1	NR	NR	1
HAULERS	TP		NR	NR	NR	NR	NR	0
INDIAN ODI	0.500		0	0	0	NR	NR	0
DEBRIS REGION 9	0.500		0	0	0	NR	NR	0
ODI	0.500		0	0	0	NR	NR	0
IHS OPEN DUMPS	0.500		0	0	0	NR	NR	0
Local Lists of Hazardous waste / Contaminated Sites								
US HIST CDL	TP		NR	NR	NR	NR	NR	0
HIST Cal-Sites	1.000		0	0	0	0	NR	0
SCH	0.250		0	0	NR	NR	NR	0
CDL	TP		NR	NR	NR	NR	NR	0
Toxic Pits	1.000		0	0	0	0	NR	0
CERS HAZ WASTE	0.250		1	0	NR	NR	NR	1
US CDL	TP		NR	NR	NR	NR	NR	0
PFAS	0.500		0	0	0	NR	NR	0
Local Lists of Registered Storage Tanks								
SWEEPS UST	0.250		1	0	NR	NR	NR	1
HIST UST	0.250		0	0	NR	NR	NR	0
CA FID UST	0.250		0	0	NR	NR	NR	0
CERS TANKS	0.250		1	0	NR	NR	NR	1
Local Land Records								
LIENS	TP		NR	NR	NR	NR	NR	0

MAP FINDINGS SUMMARY

Database	Search Distance (Miles)	Target Property	< 1/8	1/8 - 1/4	1/4 - 1/2	1/2 - 1	> 1	Total Plotted
LIENS 2	TP		NR	NR	NR	NR	NR	0
DEED	0.500		0	0	0	NR	NR	0
Records of Emergency Release Reports								
HMIRS	TP		NR	NR	NR	NR	NR	0
CHMIRS	TP		NR	NR	NR	NR	NR	0
LDS	TP		NR	NR	NR	NR	NR	0
MCS	TP		NR	NR	NR	NR	NR	0
SPILLS 90	TP		NR	NR	NR	NR	NR	0
Other Ascertainable Records								
RCRA NonGen / NLR	0.250		2	2	NR	NR	NR	4
FUDS	1.000		0	0	0	0	NR	0
DOD	1.000		0	0	0	0	NR	0
SCRD DRYCLEANERS	0.500		0	0	0	NR	NR	0
US FIN ASSUR	TP		NR	NR	NR	NR	NR	0
EPA WATCH LIST	TP		NR	NR	NR	NR	NR	0
2020 COR ACTION	0.250		0	0	NR	NR	NR	0
TSCA	TP		NR	NR	NR	NR	NR	0
TRIS	TP		NR	NR	NR	NR	NR	0
SSTS	TP		NR	NR	NR	NR	NR	0
ROD	1.000		0	0	0	0	NR	0
RMP	TP		NR	NR	NR	NR	NR	0
RAATS	TP		NR	NR	NR	NR	NR	0
PRP	TP		NR	NR	NR	NR	NR	0
PADS	TP		NR	NR	NR	NR	NR	0
ICIS	TP		NR	NR	NR	NR	NR	0
FTTS	TP		NR	NR	NR	NR	NR	0
MLTS	TP		NR	NR	NR	NR	NR	0
COAL ASH DOE	TP		NR	NR	NR	NR	NR	0
COAL ASH EPA	0.500		0	0	0	NR	NR	0
PCB TRANSFORMER	TP		NR	NR	NR	NR	NR	0
RADINFO	TP		NR	NR	NR	NR	NR	0
HIST FTTS	TP		NR	NR	NR	NR	NR	0
DOT OPS	TP		NR	NR	NR	NR	NR	0
CONSENT	1.000		0	0	0	0	NR	0
INDIAN RESERV	1.000		0	0	0	0	NR	0
FUSRAP	1.000		0	0	0	0	NR	0
UMTRA	0.500		0	0	0	NR	NR	0
LEAD SMELTERS	TP		NR	NR	NR	NR	NR	0
US AIRS	TP		NR	NR	NR	NR	NR	0
US MINES	0.250		0	0	NR	NR	NR	0
ABANDONED MINES	0.250		0	0	NR	NR	NR	0
FINDS	TP		NR	NR	NR	NR	NR	0
DOCKET HWC	TP		NR	NR	NR	NR	NR	0
UXO	1.000		0	0	0	0	NR	0
ECHO	TP		NR	NR	NR	NR	NR	0
FUELS PROGRAM	0.250		0	0	NR	NR	NR	0
CA BOND EXP. PLAN	1.000		0	0	0	0	NR	0
Cortese	0.500		0	0	4	NR	NR	4
CUPA Listings	0.250		0	0	NR	NR	NR	0

MAP FINDINGS SUMMARY

Database	Search Distance (Miles)	Target Property	< 1/8	1/8 - 1/4	1/4 - 1/2	1/2 - 1	> 1	Total Plotted
DRYCLEANERS	0.250		0	0	NR	NR	NR	0
EMI	TP		NR	NR	NR	NR	NR	0
ENF	TP		NR	NR	NR	NR	NR	0
Financial Assurance	TP		NR	NR	NR	NR	NR	0
HAZNET	TP		NR	NR	NR	NR	NR	0
ICE	TP		NR	NR	NR	NR	NR	0
HIST CORTESE	0.500		0	0	3	NR	NR	3
HWP	1.000		0	0	0	0	NR	0
HWT	0.250		0	0	NR	NR	NR	0
MINES	0.250		0	0	NR	NR	NR	0
MWMP	0.250		0	0	NR	NR	NR	0
NPDES	TP	1	NR	NR	NR	NR	NR	1
San Bern. Co. Permit	0.250		1	0	NR	NR	NR	1
PEST LIC	TP		NR	NR	NR	NR	NR	0
PROC	0.500		0	0	0	NR	NR	0
Notify 65	1.000		0	0	0	0	NR	0
UIC	TP		NR	NR	NR	NR	NR	0
UIC GEO	TP		NR	NR	NR	NR	NR	0
WASTEWATER PITS	0.500		0	0	0	NR	NR	0
WDS	TP		NR	NR	NR	NR	NR	0
WIP	0.250		0	0	NR	NR	NR	0
MILITARY PRIV SITES	TP		NR	NR	NR	NR	NR	0
PROJECT	TP		NR	NR	NR	NR	NR	0
WDR	TP		NR	NR	NR	NR	NR	0
CIWQS	TP	1	NR	NR	NR	NR	NR	1
CERS	TP		NR	NR	NR	NR	NR	0
NON-CASE INFO	TP		NR	NR	NR	NR	NR	0
OTHER OIL GAS	TP		NR	NR	NR	NR	NR	0
PROD WATER PONDS	TP		NR	NR	NR	NR	NR	0
SAMPLING POINT	TP		NR	NR	NR	NR	NR	0
WELL STIM PROJ	TP		NR	NR	NR	NR	NR	0
HWTS	TP		NR	NR	NR	NR	NR	0
MINES MRDS	TP		NR	NR	NR	NR	NR	0
EDR HIGH RISK HISTORICAL RECORDS								
EDR Exclusive Records								
EDR MGP	1.000		0	0	0	0	NR	0
EDR Hist Auto	0.125		1	NR	NR	NR	NR	1
EDR Hist Cleaner	0.125		0	NR	NR	NR	NR	0
EDR RECOVERED GOVERNMENT ARCHIVES								
Exclusive Recovered Govt. Archives								
RGA LF	TP		NR	NR	NR	NR	NR	0
RGA LUST	TP		NR	NR	NR	NR	NR	0
- Totals --		2	8	2	17	1	0	30

MAP FINDINGS SUMMARY

Database	Search Distance (Miles)	Target Property	< 1/8	1/8 - 1/4	1/4 - 1/2	1/2 - 1	> 1	Total Plotted

NOTES:

TP = Target Property

NR = Not Requested at this Search Distance

Sites may be listed in more than one database

1 Target Property | **SALVATION ARMY CENTER FOR WORSHIP & SERVICE**
2626 PACIFIC STREET
SAN BERNARDINO, CA 92346

NPDES **S112832739**
CIWQS **N/A**

Actual: 1199 ft.

NPDES:

Name:	SALVATION ARMY CENTER FOR WORSHIP & SERVICE
Address:	2626 PACIFIC STREET
City,State,Zip:	SAN BERNARDINO, CA 92346
WDID:	8 36C365652
Regulatory Measure Type:	Construction
Status:	Terminated
Status Date:	01/14/2016
Operator Name:	The Salvation Army a California corporation
Operator Address:	2320 Fifth Avenue
Operator City:	San Diego
Operator State:	California
Operator Zip:	92101

NPDES as of 03/2018:

NPDES Number:	CAS000002
Status:	Terminated
Agency Number:	0
Region:	8
Regulatory Measure ID:	432792
Order Number:	2009-0009-DWQ
Regulatory Measure Type:	Enrollee
WDID:	8 36C365652
Program Type:	Construction
Effective Date Of Regulatory Measure:	02/13/2013
Termination Date Of Regulatory Measure:	01/05/2016
Discharge Name:	The Salvation Army a California corporation
Discharge Address:	2320 Fifth Avenue
Discharge City:	San Diego
Discharge State:	California
Discharge Zip:	92101

Region:	8
Regulatory Measure ID:	432792
Regulatory Measure Type:	Construction
WDID:	8 36C365652
Termination Date Of Regulatory Measure:	01/05/2016
Received Date:	02/11/2013
Processed Date:	02/13/2013
Status:	Terminated
Status Date:	01/14/2016
Place Size:	3.8
Place Size Unit:	Acres
Contact:	Richard Chalk
Contact Phone:	619-446-0211
Contact Email:	richard.chalk@usw.salvationarmy.org
Operator Name:	The Salvation Army a California corporation
Operator Address:	2320 Fifth Avenue
Operator City:	San Diego
Operator State:	California
Operator Zip:	92101
Operator Contact:	Kara Peterson
Operator Contact Phone:	619-446-0211
Operator Contact Email:	kara.peterson@usw.salvationarmy.org
Operator Type:	Other
Developer:	The Salvation Army a California corporation

SALVATION ARMY CENTER FOR WORSHIP & SERVICE (Continued) **S112832739**

Developer Address:	2320 Fifth Avenue
Developer City:	San Diego
Developer State:	California
Developer Zip:	92101
Developer Contact:	Kara Peterson
Constype Linear Utility Ind:	N
Constype Above Ground Ind:	N
Constype Below Ground Ind:	N
Constype Cable Line Ind:	N
Constype Comm Line Ind:	N
Constype Commertial Ind:	Y
Constype Electrical Line Ind:	N
Constype Gas Line Ind:	N
Constype Industrial Ind:	N
Constype Other Ind:	N
Constype Recons Ind:	N
Constype Residential Ind:	N
Constype Transport Ind:	N
Constype Utility Ind:	N
Constype Water Sewer Ind:	N
Dir Discharge Uswater Ind:	N
Certifier:	Kara Peterson
Certifier Title:	Property & Contracts Administrator
Certification Date:	20-FEB-15

CIWQS:

Name:	SALVATION ARMY CENTER FOR WORSHIP & SERVICE
Address:	2626 PACIFIC STREET
City,State,Zip:	SAN BERNARDINO, CA 92346
Agency:	The Salvation Army a California corporation
Agency Address:	2320 Fifth Avenue, San Diego, CA 92101
Place/Project Type:	Construction - Commercial
Region:	8
Program:	CONSTW
Regulatory Measure Status:	Terminated
Regulatory Measure Type:	Storm water construction
Order Number:	2009-0009-DWQ
WDID:	8 36C365652
NPDES Number:	CAS000002
Effective Date:	02/13/2013
Termination Date:	01/05/2016
Enforcement Actions within 5 years:	0
Violations within 5 years:	0
Latitude:	34.12954
Longitude:	-117.22992

---

2 **MARTINEZ, JAIRO** **RCRA NonGen / NLR** **1024761279**
SSW **1518 VALARIA DRIVE** **CAC002981139**
< 1/8 **HIGHLAND, CA 92346**
0.119 mi.
626 ft.

Relative:
Lower

Actual:
1167 ft.

RCRA Listings:

Date Form Received by Agency:	2018-09-19 00:00:00.0
Handler Name:	MARTINEZ, JAIRO
Handler Address:	1518 VALARIA DRIVE

MARTINEZ, JAIRO (Continued) **1024761279**

Handler City,State,Zip:	HIGHLAND, CA 92346
EPA ID:	CAC002981139
Contact Name:	MARTINEZ, JAIRO
Contact Address:	1518 VALARIA DRIVE
Contact City,State,Zip:	HIGHLAND, CA 92346
Contact Telephone:	909-544-6513
Contact Email:	ANDREWC@PWSEI.COM
EPA Region:	09
Federal Waste Generator Description:	Not a generator, verified
Active Site Indicator:	Handler Activities
Mailing Address:	1518 VALARIA DRIVE
Mailing City,State,Zip:	HIGHLAND, CA 92346
Owner Name:	MARTINEZ, JAIRO
Owner Type:	Other
Operator Name:	MARTINEZ, JAIRO
Operator Type:	Other
Short-Term Generator Activity:	No
Importer Activity:	No
Mixed Waste Generator:	No
Transporter Activity:	No
Transfer Facility Activity:	No
Recycler Activity with Storage:	No
Small Quantity On-Site Burner Exemption:	No
Smelting Melting and Refining Furnace Exemption:	No
Underground Injection Control:	No
Off-Site Waste Receipt:	No
Universal Waste Indicator:	Yes
Universal Waste Destination Facility:	Yes
Federal Universal Waste:	No
Active Site State-Reg Handler:	---
Hazardous Secondary Material Indicator:	N
Commercial TSD Indicator:	No
2018 GPRA Permit Baseline:	Not on the Baseline
2018 GPRA Renewals Baseline:	Not on the Baseline
202 GPRA Corrective Action Baseline:	No
Corrective Action Workload Universe:	No
Subject to Corrective Action Universe:	No
Non-TSDFs Where RCRA CA has Been Imposed Universe:	No
TSDFs Potentially Subject to CA Under 3004 (u)/(v) Universe:	No
TSDFs Only Subject to CA under Discretionary Auth Universe:	No
Corrective Action Priority Ranking:	No NCAPS ranking
Environmental Control Indicator:	No
Institutional Control Indicator:	No
Human Exposure Controls Indicator:	N/A
Groundwater Controls Indicator:	N/A
Significant Non-Complier Universe:	No
Unaddressed Significant Non-Complier Universe:	No
Addressed Significant Non-Complier Universe:	No
Significant Non-Complier With a Compliance Schedule Universe:	No
Handler Date of Last Change:	2018-10-01 18:38:31.0
Recognized Trader-Importer:	No
Recognized Trader-Exporter:	No
Importer of Spent Lead Acid Batteries:	No
Exporter of Spent Lead Acid Batteries:	No
Recycler Activity Without Storage:	No
Manifest Broker:	No
Sub-Part P Indicator:	No

MARTINEZ, JAIRO (Continued) **1024761279**

Handler - Owner Operator:

Owner/Operator Indicator:	Owner
Owner/Operator Name:	MARTINEZ, JAIRO
Legal Status:	Other
Owner/Operator Address:	1518 VALARIA DRIVE
Owner/Operator City,State,Zip:	HIGHLAND, CA 92346
Owner/Operator Telephone:	909-544-6513

Owner/Operator Indicator:	Operator
Owner/Operator Name:	MARTINEZ, JAIRO
Legal Status:	Other
Owner/Operator Address:	1518 VALARIA DRIVE
Owner/Operator City,State,Zip:	HIGHLAND, CA 92346
Owner/Operator Telephone:	909-544-6513

Historic Generators:

Receive Date:	2018-09-19 00:00:00.0
Handler Name:	MARTINEZ, JAIRO
Federal Waste Generator Description:	Not a generator, verified
Large Quantity Handler of Universal Waste:	No
Recognized Trader Importer:	No
Recognized Trader Exporter:	No
Spent Lead Acid Battery Importer:	No
Spent Lead Acid Battery Exporter:	No
Current Record:	Yes

A3 **PACIFIC MARKET** **SWEEPS UST** **U003785285**
ESE **26492 PACIFIC ST** **N/A**
< 1/8 **HIGHLAND, CA 92346**
0.124 mi.
653 ft. **Site 1 of 5 in cluster A**

Relative:
Lower

Actual:
1192 ft.

SWEEPS UST:

Name:	PACIFIC MARKET
Address:	26492 PACIFIC ST
City:	HIGHLAND
Status:	Active
Comp Number:	4340
Number:	9
Board Of Equalization:	44-019882
Referral Date:	07-28-92
Action Date:	07-28-92
Created Date:	06-28-99
SWRCB Tank Id:	36-000-004340-000001
Tank Status:	A
Capacity:	10000
Active Date:	06-28-89
Tank Use:	M.V. FUEL
STG:	P
Content:	REG UNLEADED
Number Of Tanks:	4

Name:	PACIFIC MARKET
Address:	26492 PACIFIC ST
City:	HIGHLAND

PACIFIC MARKET (Continued) **U003785285**

Status:	Active
Comp Number:	4340
Number:	9
Board Of Equalization:	44-019882
Referral Date:	07-28-92
Action Date:	07-28-92
Created Date:	06-28-89
SWRCB Tank Id:	36-000-004340-000002
Tank Status:	A
Capacity:	10000
Active Date:	06-28-89
Tank Use:	M.V. FUEL
STG:	P
Content:	REG UNLEADED

Name:	PACIFIC MARKET
Address:	26492 PACIFIC ST
City:	HIGHLAND
Status:	Active
Comp Number:	4340
Number:	9
Board Of Equalization:	44-019882
Referral Date:	07-28-92
Action Date:	07-28-92
Created Date:	06-28-89
SWRCB Tank Id:	36-000-004340-000003
Tank Status:	A
Capacity:	8000
Active Date:	06-28-89
Tank Use:	M.V. FUEL
STG:	P
Content:	LEADED

Name:	PACIFIC MARKET
Address:	26492 PACIFIC ST
City:	HIGHLAND
Status:	Active
Comp Number:	4340
Number:	9
Board Of Equalization:	44-019882
Referral Date:	07-28-92
Action Date:	07-28-92
Created Date:	06-28-89
SWRCB Tank Id:	36-000-004340-000004
Tank Status:	A
Capacity:	4000
Active Date:	06-28-89
Tank Use:	M.V. FUEL
STG:	P
Content:	DIESEL

A4 ESE < 1/8 0.124 mi. 653 ft. — **PACIFIC MINI MARKET, 26492 PACIFIC ST, HIGHLAND, CA 92346** — **UST** — **U004050832, N/A**

Site 2 of 5 in cluster A

Relative: Lower
Actual: 1192 ft.

UST:

Name:	PACIFIC MARKET
Address:	26492 PACIFIC ST
City,State,Zip:	HIGHLAND, CA 92346
Facility ID:	FA0005191
Permitting Agency:	San Bernardino County Fire Department
Latitude:	34.128822
Longitude:	-117.226631

Name:	PACIFIC MINI MARKET
Address:	26492 PACIFIC ST
City,State,Zip:	HIGHLAND, CA 92346
Facility ID:	FA0005191
Permitting Agency:	San Bernardino County Fire Department
Latitude:	34.128822
Longitude:	-117.226631

A5 ESE < 1/8 0.124 mi. 653 ft. — **PACIFIC MINI MARKET, 26492 PACIFIC ST, HIGHLAND, CA 92346** — **RCRA NonGen / NLR** — **1024828165, CAL000359437**

Site 3 of 5 in cluster A

Relative: Lower
Actual: 1192 ft.

RCRA Listings:

Date Form Received by Agency:	2010-12-17 00:00:00.0
Handler Name:	PACIFIC MINI MARKET
Handler Address:	26492 PACIFIC ST
Handler City,State,Zip:	HIGHLAND, CA 92346-2307
EPA ID:	CAL000359437
Contact Name:	KANT LAO
Contact Address:	26492 PACIFIC ST
Contact City,State,Zip:	HIGHLAND, CA 92346-2307
Contact Telephone:	909-907-0083
Contact Fax:	909-907-1048
Contact Email:	PACIFICMINIMARKET@GMAIL.COM
EPA Region:	09
Federal Waste Generator Description:	Not a generator, verified
Active Site Indicator:	Handler Activities
Mailing Address:	26492 PACIFIC ST
Mailing City,State,Zip:	HIGHLAND, CA 92346-2307
Owner Name:	TECH INC P. LAO
Owner Type:	Other
Operator Name:	KANT LAO
Operator Type:	Other
Short-Term Generator Activity:	No
Importer Activity:	No
Mixed Waste Generator:	No
Transporter Activity:	No
Transfer Facility Activity:	No
Recycler Activity with Storage:	No
Small Quantity On-Site Burner Exemption:	No
Smelting Melting and Refining Furnace Exemption:	No
Underground Injection Control:	No
Off-Site Waste Receipt:	No

PACIFIC MINI MARKET (Continued) **1024828165**

Universal Waste Indicator:	Yes
Universal Waste Destination Facility:	Yes
Federal Universal Waste:	No
Active Site State-Reg Handler:	---
Hazardous Secondary Material Indicator:	N
Commercial TSD Indicator:	No
2018 GPRA Permit Baseline:	Not on the Baseline
2018 GPRA Renewals Baseline:	Not on the Baseline
202 GPRA Corrective Action Baseline:	No
Corrective Action Workload Universe:	No
Subject to Corrective Action Universe:	No
Non-TSDFs Where RCRA CA has Been Imposed Universe:	No
TSDFs Potentially Subject to CA Under 3004 (u)/(v) Universe:	No
TSDFs Only Subject to CA under Discretionary Auth Universe:	No
Corrective Action Priority Ranking:	No NCAPS ranking
Environmental Control Indicator:	No
Institutional Control Indicator:	No
Human Exposure Controls Indicator:	N/A
Groundwater Controls Indicator:	N/A
Significant Non-Complier Universe:	No
Unaddressed Significant Non-Complier Universe:	No
Addressed Significant Non-Complier Universe:	No
Significant Non-Complier With a Compliance Schedule Universe:	No
Handler Date of Last Change:	2018-09-05 20:33:50.0
Recognized Trader-Importer:	No
Recognized Trader-Exporter:	No
Importer of Spent Lead Acid Batteries:	No
Exporter of Spent Lead Acid Batteries:	No
Recycler Activity Without Storage:	No
Manifest Broker:	No
Sub-Part P Indicator:	No

Handler - Owner Operator:

Owner/Operator Indicator:	Operator
Owner/Operator Name:	KANT LAO
Legal Status:	Other
Owner/Operator Address:	26492 PACIFIC ST
Owner/Operator City,State,Zip:	HIGHLAND, CA 92346-2307
Owner/Operator Telephone:	909-907-0083
Owner/Operator Indicator:	Owner
Owner/Operator Name:	TECH INC P. LAO
Legal Status:	Other
Owner/Operator Address:	26492 PACIFIC ST
Owner/Operator City,State,Zip:	HIGHLAND, CA 92346-2307
Owner/Operator Telephone:	909-833-1686

Historic Generators:

Receive Date:	2010-12-17 00:00:00.0
Handler Name:	PACIFIC MINI MARKET
Federal Waste Generator Description:	Not a generator, verified
Large Quantity Handler of Universal Waste:	No
Recognized Trader Importer:	No
Recognized Trader Exporter:	No
Spent Lead Acid Battery Importer:	No

PACIFIC MINI MARKET (Continued) **1024828165**

Spent Lead Acid Battery Exporter: No
Current Record: Yes

A6
ESE
< 1/8
0.124 mi.
653 ft.

Relative:
Lower

Actual:
1192 ft.

PACIFIC MINI MARKET
26492 PACIFIC ST
HIGHLAND, CA 92346

Site 4 of 5 in cluster A

CERS HAZ WASTE **S113160678**
CERS TANKS **N/A**
HAZNET
San Bern. Co. Permit
CERS
HWTS

CERS HAZ WASTE:
Name: PACIFIC MINI MARKET
Address: 26492 PACIFIC ST
City,State,Zip: HIGHLAND, CA 92346
Site ID: 54766
CERS ID: 10042876
CERS Description: Hazardous Waste Generator

CERS TANKS:
Name: PACIFIC MINI MARKET
Address: 26492 PACIFIC ST
City,State,Zip: HIGHLAND, CA 92346
Site ID: 54766
CERS ID: 10042876
CERS Description: Underground Storage Tank

HAZNET:
Name: PACIFIC MINI MARKET
Address: 26492 PACIFIC ST
City,State,Zip: HIGHLAND, CA 923462307
Contact: PHILIP LAO
Telephone: 9099070083
Mailing Address: 26492 PACIFIC ST

Year: 2018
Gepaid: CAL000359437
TSD EPA ID: CAD028409019
CA Waste Code: 241 - Tank bottom waste
Disposal Method: H135 - Discharge To Sewer/Potw Or Npdes(With Prior Storage--With Or Without Treatment)
Tons: 0.68805

Year: 2014
Gepaid: CAL000359437
TSD EPA ID: CAD028409019
CA Waste Code: 241 - Tank bottom waste
Disposal Method: H135 - Discharge To Sewer/Potw Or Npdes(With Prior Storage--With Or Without Treatment)
Tons: 0.68805

Year: 2011
Gepaid: CAL000359437
TSD EPA ID: CAD981696420
CA Waste Code: 223 - Unspecified oil-containing waste
Disposal Method: H141 - Storage, Bulking, And/Or Transfer Off Site--No

PACIFIC MINI MARKET (Continued) **S113160678**

	Treatment/Reovery (H010-H129) Or (H131-H135)
Tons:	0.1102
Year:	2011
Gepaid:	CAL000359437
TSD EPA ID:	CAT080013352
CA Waste Code:	343 - Unspecified organic liquid mixture
Disposal Method:	H039 - Other Recovery Of Reclamation For Reuse Including Acid Regeneration, Organics Recovery Ect
Tons:	0.051

Additional Info:

Year:	2011
Gen EPA ID:	CAL000359437
Shipment Date:	20110325
Creation Date:	5/31/2011 18:30:11
Receipt Date:	20110325
Manifest ID:	001531870GBF
Trans EPA ID:	CAD980814446
Trans Name:	MARK ALARCON'S WASTE OIL SERVICE
TSDF EPA ID:	CAT080013352
Trans Name:	DE MENNO KERDOON
Waste Code Description:	343 - Unspecified organic liquid mixture
RCRA Code:	D018
Meth Code:	H039 - Other Recovery Of Reclamation For Reuse Including Acid Regeneration, Organics Recovery Ect
Quantity Tons:	0.051
Waste Quantity:	15
Quantity Unit:	G
Additional Code 1:	D001
Shipment Date:	20110324
Creation Date:	5/5/2011 18:30:20
Receipt Date:	20110325
Manifest ID:	001531866GBF
Trans EPA ID:	CAD980814446
Trans Name:	MARK ALARCON'S WASTE OIL SERVICE
TSDF EPA ID:	CAD981696420
Trans Name:	EVERGREEN ENVIRONMENTAL INC
Waste Code Description:	223 - Unspecified oil-containing waste
Meth Code:	H141 - Storage, Bulking, And/Or Transfer Off Site--No Treatment/Reovery (H010-H129) Or (H131-H135)
Quantity Tons:	0.1102
Waste Quantity:	100
Quantity Unit:	L

Additional Info:

Year:	2014
Gen EPA ID:	CAL000359437
Shipment Date:	20140512
Creation Date:	7/10/2014 22:15:07
Receipt Date:	20140516
Manifest ID:	011944589JJK

PACIFIC MINI MARKET (Continued) **S113160678**

Trans EPA ID:	CAR000172874
Trans Name:	ABLE ENVIRONMENTAL SERVICES
TSDF EPA ID:	CAD028409019
Trans Name:	CROSBY & OVERTON
Waste Code Description:	241 - Tank bottom waste 251 Still bottoms with halogenated organics
Meth Code:	H135 - Discharge To Sewer/Potw Or Npdes(With Prior Storage--With Or Without Treatment)
Quantity Tons:	0.68805
Waste Quantity:	165
Quantity Unit:	G

San Bern. Co. Permit:

Name:	PACIFIC MINI MARKET
Address:	26492 PACIFIC ST
City,State,Zip:	HIGHLAND, CA 92346
Region:	SAN BERNARDINO
Facility ID:	FA0005191
Owner:	LAO, PHILIP T.
Permit Number:	PT0010169
Permit Category:	REGULAR UST ANNUAL INSPECTION (PER TANK)
Facility Status:	ACTIVE
Expiration Date:	10/31/2020

Name:	PACIFIC MINI MARKET
Address:	26492 PACIFIC ST
City,State,Zip:	HIGHLAND, CA 92346
Region:	SAN BERNARDINO
Facility ID:	FA0005191
Owner:	LAO, PHILIP T.
Permit Number:	PT0010170
Permit Category:	REGULAR UST ANNUAL INSPECTION (PER TANK)
Facility Status:	ACTIVE
Expiration Date:	10/31/2020

Name:	PACIFIC MINI MARKET
Address:	26492 PACIFIC ST
City,State,Zip:	HIGHLAND, CA 92346
Region:	SAN BERNARDINO
Facility ID:	FA0005191
Owner:	LAO, PHILIP T.
Permit Number:	PT0010171
Permit Category:	REGULAR UST ANNUAL INSPECTION (PER TANK)
Facility Status:	ACTIVE
Expiration Date:	10/31/2020

Name:	PACIFIC MINI MARKET
Address:	26492 PACIFIC ST
City,State,Zip:	HIGHLAND, CA 92346
Region:	SAN BERNARDINO
Facility ID:	FA0005191
Owner:	LAO, PHILIP T.
Permit Number:	PT0010172
Permit Category:	REGULAR UST ANNUAL INSPECTION (PER TANK)
Facility Status:	ACTIVE
Expiration Date:	10/31/2020

Name:	PACIFIC MINI MARKET

PACIFIC MINI MARKET (Continued) **S113160678**

Address: 26492 PACIFIC ST
City,State,Zip: HIGHLAND, CA 92346
Region: SAN BERNARDINO
Facility ID: FA0005191
Owner: LAO, PHILIP T.
Permit Number: PT0005955
Permit Category: HAZMAT HANDLER, UST ONLY - PER YEAR
Facility Status: ACTIVE
Expiration Date: 10/31/2020

Name: PACIFIC MINI MARKET
Address: 26492 PACIFIC ST
City,State,Zip: HIGHLAND, CA 92346
Region: SAN BERNARDINO
Facility ID: FA0005191
Owner: LAO, PHILIP T.
Permit Number: PT0030017
Permit Category: WASTE INCIDENTAL UST OPERATION ONLY -PER YEAR
Facility Status: ACTIVE
Expiration Date: 10/31/2020

CERS:
Name: PACIFIC MINI MARKET
Address: 26492 PACIFIC ST
City,State,Zip: HIGHLAND, CA 92346
Site ID: 54766
CERS ID: 10042876
CERS Description: Chemical Storage Facilities

Violations:
Site ID: 54766
Site Name: PACIFIC MINI MARKET
Violation Date: 04-21-2014
Citation: HSC 6.7 25291 - California Health and Safety Code, Chapter 6.7, Section(s) 25291
Violation Description: Failure to maintain under-dispenser containment, sumps, and/or other secondary containment in good condition and/or free of debris/liquid.
Violation Notes: Returned to compliance on 04/21/2014. VIOLATION- LIQUID OBSERVED IN DISPENSER 3/4 AND 7/8. CORRECTED ON SITE- TECH REMOVED Liquid FROM BOTH DISPENSERS.
Violation Division: San Bernardino County Fire Department
Violation Program: UST
Violation Source: CERS

Site ID: 54766
Site Name: PACIFIC MINI MARKET
Violation Date: 04-21-2014
Citation: HSC 6.7 25299 - California Health and Safety Code, Chapter 6.7, Section(s) 25299
Violation Description: Failure to comply with one or more of the operating permit conditions.
Violation Notes: Returned to compliance on 04/21/2014. VIOLATION: PROGRAMING FOR THE DIESEL TANK WAS INCOMPLETE AT THE TIME OF THE INSPECTION. FUEL ALARMS FOR THE DIESEL SYSTEM, WAS ADDED BY THE TECH DURING THE INSPECTION. VIOLATION CORRECTED ON SITE.
Violation Division: San Bernardino County Fire Department
Violation Program: UST
Violation Source: CERS

PACIFIC MINI MARKET (Continued) **S113160678**

Site ID: 54766
Site Name: PACIFIC MINI MARKET
Violation Date: 04-30-2019
Citation: HSC 6.7 25284.2 - California Health and Safety Code, Chapter 6.7, Section(s) 25284.2
Violation Description: "Failure to meet one or more of the following requirements: Install or maintain a liquid-tight spill container. Have a minimum capacity of five gallons. Have a functional drain valve or other method for the removal of liquid from the spill container. Be resistant to galvanic corrosion. Perform a tightness test at installation, every 12 months thereafter, or within 30 days after a repair to the spill container. Tested using applicable manufacturer guidelines, industry codes, engineering standards, or a method approved by a professional engineer. Tested by a certified UST service technician. Maintain records of spill containment testing for 36 months. "
Violation Notes: Returned to compliance on 04/30/2019. OBSERVATION: THE 87 WEST AND THE 91 OVERSPILL BUCKETS FAILED WHEN TESTED. COMPLIANCE REQUIREMENT: SUBMIT A COPY OF THE WORK ORDER DOCUMENTING THE REPAIR AND FUNCTIONALITY OF THE BUCKETS
Violation Division: San Bernardino County Fire Department
Violation Program: UST
Violation Source: CERS

Site ID: 54766
Site Name: PACIFIC MINI MARKET
Violation Date: 04-16-2018
Citation: 23 CCR 16 2712(i), 2632(d)(2), 2634(e), 2641(h) - California Code of Regulations, Title 23, Chapter 16, Section(s) 2712(i), 2632(d)(2), 2634(e), 2641(h)
Violation Description: Failure to submit a current UST Response Plan available on site.
Violation Notes: Returned to compliance on 11/29/2018. OBSERVATION: SUBMITTED UST MONITORING SITE PLAN WAS INCOMPLETE. INCLUDE THE FOLLOWING MISSING ELEMENTS: 1) LOCATION OF MECHANICAL LINE-LEAK DETECTORS COMPLIANCE REQUIREMENT: RESUBMIT UPDATED UST INFORMATION IN CERS.
Violation Division: San Bernardino County Fire Department
Violation Program: UST
Violation Source: CERS

Site ID: 54766
Site Name: PACIFIC MINI MARKET
Violation Date: 04-16-2018
Citation: HSC 6.95 25508(a)(1) - California Health and Safety Code, Chapter 6.95, Section(s) 25508(a)(1)
Violation Description: Failure to complete and electronically submit hazardous material inventory information for all reportable hazardous materials on site at or above reportable quantities.
Violation Notes: Returned to compliance on 05/21/2018. OBSERVATION: OBSERVED (1) 55-GALLON DRUM (EMPTY) AND (5) 55-GALLON DRUMS OF HAZARDOUS WASTE WITH INCOMPLETE HAZARDOUS WASTE LABELS. COMPLIANCE REQUIREMENT: UPDATE CHEMICAL INVENTORY TO REFLECT CURRENT AMOUNT AND TYPE OF HAZARDOUS WASTE STORED ON SITE.
Violation Division: San Bernardino County Fire Department
Violation Program: HMRRP
Violation Source: CERS

Site ID: 54766
Site Name: PACIFIC MINI MARKET

PACIFIC MINI MARKET (Continued) **S113160678**

Violation Date: 04-30-2019
Citation: 22 CCR 12 66262.34(f) - California Code of Regulations, Title 22, Chapter 12, Section(s) 66262.34(f)
Violation Description: Failure to properly label hazardous waste accumulation containers and portable tanks with the following requirements: "Hazardous Waste", name and address of the generator, physical and chemical characteristics of the Hazardous Waste, and starting accumulation date.
Violation Notes: Returned to compliance on 04/30/2019. OBSERVATION: TWO 55-GALLON DRUMS OF UST RELATED WASTE WERE NOT PROPERLY LABELED. COMPLIANCE MET ON SITE: DRUMS WERE PROPERLY LABELED.
Violation Division: San Bernardino County Fire Department
Violation Program: HW
Violation Source: CERS

Site ID: 54766
Site Name: PACIFIC MINI MARKET
Violation Date: 04-18-2016
Citation: 23 CCR 16 2712(i) - California Code of Regulations, Title 23, Chapter 16, Section(s) 2712(i)
Violation Description: Failure to submit, obtain approval, or maintain a complete/accurate response plan.
Violation Notes: Returned to compliance on 04/18/2016. COMPLIANCE ACTIVITY: 04/18/2016- FACILITY UPDATED CERS OBSERVATION: UST Monitoring Site Plan was not submitted to CERS. COMPLIANCE REQUIREMENT: Submit the UST monitoring site plan to CERS (California Environmental Reporting System).
Violation Division: San Bernardino County Fire Department
Violation Program: UST
Violation Source: CERS

Site ID: 54766
Site Name: PACIFIC MINI MARKET
Violation Date: 04-17-2017
Citation: 23 CCR 6.7 25284, 25286 - California Code of Regulations, Title 23, Chapter 6.7, Section(s) 25284, 25286
Violation Description: Failure to submit a complete and accurate application for a permit to operate a UST, or for renewal of the permit.
Violation Notes: Returned to compliance on 09/21/2017. COMPLIANCE ACTIVITY(09/19/2017) ISSUED 7-DAY NOTICE. OBSERVATION: THE TANK INFORMATION SUBMITTED TO CERS REQUIRES A COUPLE MINOR CORRECTIONS PRIOR TO BEING ACCEPTED INTO THE SYSTEM. UPDATE THE FOLLOWING: 1.) CORRECT THE DISCLOSED BOE UNDERGROUND STORAGE TANK MAINTENANCE FEE FOR THIS FACILITY. THE CURRENTLY IDENTIFIED NUMBER IS INACCURATE AND HAS BEEN CLOSED SINCE 1989. PER THE BOE, THE ACCOUNT NUMBER FOR THIS FACILITY IS 44-044425. 2.) THE VENT AND VAPOR RECOVERY PIPING ARE BOTH DOUBLE WALLED. UPDATE THE PIPING SECTIONS TO IDENTIFY FIBERGLASS AS BOTH THE PRIMARY AND SECONDARY CONTAINMENTS OF THE VENT AND VAPOR RECOVERY (GASOLINE ONLY) PIPING. 3.) UPDATE THE UDC CONSTRUCTION SECTION FOR THE DIESEL TANK TO IDENTIFY THE MATERIAL AS FIBERGLASS (NOT STEEL). 4.) DETERMINE THE ACCURATE UST TANK INSTALLATION DATE AND UPDATE INTO CERS (CURRENTLY IDENTIFIED AS 1/1/1900). REQUIREMENT: WITHIN 30 DAYS, UPDATE CERS TO REFLECT THE NOTED CORRECTIONS AND RESUBMIT. UPON COMPLETION, [Truncated]
Violation Division: San Bernardino County Fire Department
Violation Program: UST
Violation Source: CERS

PACIFIC MINI MARKET (Continued) **S113160678**

Site ID: 54766
Site Name: PACIFIC MINI MARKET
Violation Date: 04-17-2017
Citation: 23 CCR 16 2715(c) - California Code of Regulations, Title 23, Chapter 16, Section(s) 2715(c)
Violation Description: Failure to comply with one or more of the following designated operator (DO) monthly inspection requirements: Be performed by an ICC certified DO. Inspect monthly alarm history report, check that alarms are documented and responded to appropriately, and attach a copy. Inspect for the presence of liquid/debris in spill containers. Inspect for the presence of liquid/debris in under dispenser containment (UDC) and ensure that the monitoring equipment is positioned correctly. Inspect for liquid or debris in containment sumps where an alarm occurred with no service visit. Check that all testing and maintenance has been completed and documented. Verify that all facility employees have been properly trained.
Violation Notes: Returned to compliance on 10/04/2017. 10/04/17: FACILITY SENT A STATEMENT BECAUSE THE DO COULDN'T PROVIDE WORK ORDERS. REVIEWED BY JKOOYMAN COMPLIANCE ACTIVITY(09/19/2017) ISSUED 7-DAY NOTICE. OBSERVATION: THE L1 (91 FILL SUMP) SENSOR INPUT SHOWED MULTIPLE FUEL ALARMS ON 4/10/17; HOWEVER, A REVIEW OF THE PREVIOUS TWO MONTHS OF DESIGNATED OPERATOR (D.O) INSPECTIONS AND ALARM HISTORY PRINT OUTS REVEALED THAT THE D.O. FAILED TO INCLUDE L1 ON THE ALARM HISTORY FOR THE MARCH AND FEBRUARY 2017 INSPECTIONS. TRIGGERING FALSE ALARMS TO ERASE THE ALARM HISTORY IS CONSIDERED TAMPERING AND SUBJECT TO FORMAL ENFORCEMENT. REQUIREMENT: WITHIN 30 DAYS, PROVIDE THIS DEPARTMENT WILL ANY/ALL WORK ORDERS ASSOCIATED WITH THE ALARMS RECORDED AT THE 91 FILL SUMP. SHOULD VIABLE WORK ORDERS NOT BE AVAILABLE, PROVIDE A SIGNED STATEMENT DECLARING WHY THE ALARMS OCCURRED AND THE ACTION TAKEN TO RETURN THE SYSTEM TO ALL FUNCTIONS NORMAL. FAILURE TO PROVIDE DOCUMENTATION WILL RESULT IN FORMAL ENFORCEMENT AND THE ASSESSMENT OF [Truncated]
Violation Division: San Bernardino County Fire Department
Violation Program: UST
Violation Source: CERS

Site ID: 54766
Site Name: PACIFIC MINI MARKET
Violation Date: 04-16-2018
Citation: 23 CCR 16 2715(c) - California Code of Regulations, Title 23, Chapter 16, Section(s) 2715(c)
Violation Description: Failure to comply with one or more of the following designated operator (DO) monthly inspection requirements: Be performed by an ICC certified DO. Inspect monthly alarm history report, check that alarms are documented and responded to appropriately, and attach a copy. Inspect for the presence of liquid/debris in spill containers. Inspect for the presence of liquid/debris in under dispenser containment (UDC) and ensure that the monitoring equipment is positioned correctly. Inspect for liquid or debris in containment sumps where an alarm occurred with no service visit. Check that all testing and maintenance has been completed and documented. Verify that all facility employees have been trained in accordance with 23 CCR 2715(f)(2).
Violation Notes: Returned to compliance on 04/30/2019. OBSERVATION: DESIGNATED UST OPERATOR MONTHLY VISUAL INSPECTION CHECKLIST WAS NOT COMPLETED. MONITORING PANEL/ALARM HISTORY SECTIONS WERE NOT FILLED OUT. COMPLIANCE REQUIREMENT: SUBMIT A SIGNED STATEMENT THAT THE DESIGNATED UST OPERATOR HAS COMPLETED THE MONTHLY VISUAL INSPECTION AND WILL

PACIFIC MINI MARKET (Continued) **S113160678**

	COMPLETE A DOCUMENTED INSPECTION EACH MONTH.
Violation Division:	San Bernardino County Fire Department
Violation Program:	UST
Violation Source:	CERS
Site ID:	54766
Site Name:	PACIFIC MINI MARKET
Violation Date:	04-21-2014
Citation:	HSC 6.7 25286(a) - California Health and Safety Code, Chapter 6.7, Section(s) 25286(a)
Violation Description:	Failure to prepare, maintain, and submit accurate CUPA UST Operating Permit Application for Facility information and/or Tank information.
Violation Notes:	Returned to compliance on 04/21/2014. VIOLATION: DO OPERATOR MADE CHANGES ON SITE.
Violation Division:	San Bernardino County Fire Department
Violation Program:	UST
Violation Source:	CERS
Site ID:	54766
Site Name:	PACIFIC MINI MARKET
Violation Date:	04-16-2018
Citation:	HSC 6.7 25284, 25286 - California Health and Safety Code, Chapter 6.7, Section(s) 25284, 25286
Violation Description:	Failure to submit a complete and accurate application for a permit to operate a UST, or for renewal of the permit.
Violation Notes:	Returned to compliance on 05/21/2018. OBSERVATION: SUBMITTED UNDERGROUND STORAGE TANK (UST) INFORMATION IN CALIFORNIA ENVIRONMENTAL REPORTING SYSTEM (CERS) WAS NOT ACCURATE, COMPLETE, OR CURRENT. UPDATE THE FOLLOWING: 1) TANK INSTALLED DATES TO: 6/13/1989. 2) UST MONITORING SITE PLAN. SEE NOV #315. COMPLIANCE REQUIREMENT: RESUBMIT UPDATED UST INFORMATION IN CERS.
Violation Division:	San Bernardino County Fire Department
Violation Program:	UST
Violation Source:	CERS
Site ID:	54766
Site Name:	PACIFIC MINI MARKET
Violation Date:	04-30-2019
Citation:	23 CCR 16 2641(a) - California Code of Regulations, Title 23, Chapter 16, Section(s) 2641(a)
Violation Description:	Failure of leak detection equipment to be located such that equipment is capable of detecting a leak at the earliest possible opportunity.
Violation Notes:	Returned to compliance on 04/30/2019. OBSERVATION: LIQUID SENSORS IN THE DIESEL STP AND THE 87 W STP WERE NOT POSITION TO THE LOWEST POINT. COMPLIANCE MET ON SITE: TECHNICIAN PLACE SENSORS AT LOWEST POINT.
Violation Division:	San Bernardino County Fire Department
Violation Program:	UST
Violation Source:	CERS
Site ID:	54766
Site Name:	PACIFIC MINI MARKET
Violation Date:	04-17-2017
Citation:	HSC 6.95 25508.2 - California Health and Safety Code, Chapter 6.95, Section(s) 25508.2
Violation Description:	Failure to annually review and electronically certify that the business plan is complete and accurate on or before the annual due date.

PACIFIC MINI MARKET (Continued) **S113160678**

Violation Notes: Returned to compliance on 09/21/2017. COMPLIANCE ACTIVITY(09/19/2017) ISSUED 7-DAY NOTICE. OBSERVATION: THE BUSINESS PLAN HAZARDOUS MATERIALS/WASTE INVENTORY HAS NOT BEEN RE-CERTIFIED SINCE 7/21/13. THE INVENTORY SECTION MUST BE RE-CERTIFIED ANNUALLY. REQUIREMENT: WITHIN 30 DAYS, UPDATE THE INVENTORY SECTION (INCLUDE HAZARDOUS WASTE) AND RE-SUBMIT TO CERS. UPON COMPLETION, SIGN AND RETURN THE CERTIFICATE OF COMPLIANCE TO JKOOYMAN@SBCFIRE.ORG.
Violation Division: San Bernardino County Fire Department
Violation Program: HMRRP
Violation Source: CERS

Site ID: 54766
Site Name: PACIFIC MINI MARKET
Violation Date: 04-16-2018
Citation: HSC 6.95 25508(a)(1) - California Health and Safety Code, Chapter 6.95, Section(s) 25508(a)(1)
Violation Description: Failure to complete and electronically submit a site map with all required content.
Violation Notes: Returned to compliance on 11/28/2018. OBSERVATION: SUBMITTED FACILITY SITE MAP IN CERS WAS NOT ACCURATE, CURRENT, OR COMPLETE PER INSPECTION. PLEASE UPDATE SUBMITTED FACILITY SITE MAP TO INCLUDE THE FOLLOWING: NORTH ORIENTATION, LOADING AREAS (IF APPLICABLE), INTERNAL ROADS AND/OR ADJACENT STREETS, STORM AND SEWER DRAINS (IF APPLICABLE), ACCESS AND EXIT POINTS, EMERGENCY SHUTOFF (ELECTRICITY, WATER, GAS), EVACUATION STAGING AREAS, HAZARDOUS MATERIAL HANDLING AND STORAGE AREAS, AND EMERGENCY RESPONSE EQUIPMENT. COMPLIANCE REQUIREMENT: RESUBMIT UPDATED BUSINESS PLAN SITE MAP IN CERS.
Violation Division: San Bernardino County Fire Department
Violation Program: HMRRP
Violation Source: CERS

Site ID: 54766
Site Name: PACIFIC MINI MARKET
Violation Date: 04-20-2015
Citation: HSC 6.7 25291 - California Health and Safety Code, Chapter 6.7, Section(s) 25291
Violation Description: Failure to maintain under-dispenser containment, sumps, and/or other secondary containment in good condition and/or free of debris/liquid.
Violation Notes: Returned to compliance on 04/20/2015. OBSERVATION: LIQUID WAS OBSERVED IN THE DIESEL TURBINE SUMP. COMPLIANCE MET ON SITE: TECHNICIAN REMOVED LIQUID FROM SUMP.
Violation Division: San Bernardino County Fire Department
Violation Program: UST
Violation Source: CERS

Site ID: 54766
Site Name: PACIFIC MINI MARKET
Violation Date: 04-16-2018
Citation: HSC 6.7 25290.1(c)(3),25290.2(c)(3) - California Health and Safety Code, Chapter 6.7, Section(s) 25290.1(c)(3),25290.2(c)(3)
Violation Description: Failure to keep water out of the secondary containment of UST systems installed on or after July 1, 2003.
Violation Notes: Returned to compliance on 04/30/2019. OBSERVATION: OBSERVED LIQUID IN DIESEL STP AND FILL SUMPS, AND PREMIUM FILL SUMP WHEN TANK TOPS WERE OPENED. COMPLIANCE REQUIREMENT: ENSURE ALL SUMPS AND UDCS ARE MAINTAINED CLEAN AND DRY.
Violation Division: San Bernardino County Fire Department

PACIFIC MINI MARKET (Continued) **S113160678**

Violation Program: UST
Violation Source: CERS

Site ID: 54766
Site Name: PACIFIC MINI MARKET
Violation Date: 04-21-2014
Citation: HSC 6.7 Multiple Sections - California Health and Safety Code, Chapter 6.7, Section(s) Multiple Sections
Violation Description: UST Program - Administration/Documentation - General
Violation Notes: Returned to compliance on 04/21/2014. Failure to have a written monitoring program with monitoring procedures and response plan. (CCR 2632(d)) VIOLATION: D.O. MADE CHANGES ON SITE.
Violation Division: San Bernardino County Fire Department
Violation Program: UST
Violation Source: CERS

Site ID: 54766
Site Name: PACIFIC MINI MARKET
Violation Date: 04-30-2019
Citation: 23 CCR 16 2712 - California Code of Regulations, Title 23, Chapter 16, Section(s) 2712
Violation Description: Failure to comply with any of the applicable requirements of the permit issued for the operation of the UST system.
Violation Notes: Returned to compliance on 04/30/2019. OBSERVATION: THE LIQUID SENSOR LOCATED IN THE 87 WEST FILL SUMP FAILED WHEN TESTED. COMPLIANCE MET ON SITE- TECHNICIAN REPLACE AND RE-TESTED SENSOR- PASSED.
Violation Division: San Bernardino County Fire Department
Violation Program: UST
Violation Source: CERS

Site ID: 54766
Site Name: PACIFIC MINI MARKET
Violation Date: 04-16-2018
Citation: HSC 6.5 25123.3(h)(1) - California Health and Safety Code, Chapter 6.5, Section(s) 25123.3(h)(1)
Violation Description: Failure to send hazardous waste offsite for treatment, storage, or disposal within 180 days (or 270 days if waste is transported over 200 miles) for a generator who generates less than 1000 kilogram per month if all of the following conditions are met: (1) The quantity of hazardous waste accumulated onsite never exceeds 6,000 kilograms. (2) The generator complies with the requirements of 40 Code of Federal Regulations section 262.34(d), (e) and (f). (3) The generator does not hold acutely hazardous waste or extremely hazardous waste in an amount greater than one kilogram for more than 90 days.
Violation Notes: Returned to compliance on 11/29/2018. OBSERVATION: (5) 55-GALLON DRUMS OF HAZARDOUS WASTE CONTAINERS WERE NOT COMPLETELY LABELED. HAZARDOUS WASTE LABELS WERE MISSING REQUIRED ELEMENTS INCLUDING ACCUMULATION START DATE, CONTENTS, AND PHYSICAL AND CHEMICAL CHARACTERISTICS. ACCUMULATION STORAGE TIME OF HAZARDOUS WASTE HAS BEEN EXCEEDED BASED ON THE LAST HAZARDOUS WASTE DISPOSAL RECEIPT AVAILABLE DATED 3/25/2011. COMPLIANCE REQUIREMENT: PROPERLY LABEL ALL HAZARDOUS WASTE CONTAINERS. PROPERLY REMOVE AND DISPOSE ALL HAZARDOUS WASTE. SUBMIT COPIES OF DISPOSAL RECEIPTS TO THIS DIVISION
Violation Division: San Bernardino County Fire Department
Violation Program: HW
Violation Source: CERS

PACIFIC MINI MARKET (Continued) **S113160678**

Site ID: 54766
Site Name: PACIFIC MINI MARKET
Violation Date: 04-20-2015
Citation: 23 CCR 16 2665 - California Code of Regulations, Title 23, Chapter 16, Section(s) 2665
Violation Description: Failure of the overfill prevention system to meet one of the following requirements: 1. Alert the transfer operator when the tank is 90 percent full by restricting the flow into the tank or triggering an audible and visual alarm; or 2. Restrict delivery of flow to the tank at least 30 minutes before the tank overfills, provided the restriction occurs when the tank is filled to no more than 95 percent of capacity; and activate an audible alarm at least five minutes before the tank overfills; or 3. Provide positive shut-off of flow to the tank when the tank is filled to no more than 95 percent of capacity; or 4. Provide positive shut-off of flow to the tank so that none of the fittings located on the top of the tank are exposed to product due to overfilling.
Violation Notes: Returned to compliance on 04/20/2015. OBSERVATION: THE EXTERNAL AUDIBLE OVERFILL ALARM FAILED WHEN TESTED. COMPLIANCE MET ON SITE: TECHNICIAN REPAIRED AND TESTED OVERFILL ALARM- PASSED
Violation Division: San Bernardino County Fire Department
Violation Program: UST
Violation Source: CERS

Site ID: 54766
Site Name: PACIFIC MINI MARKET
Violation Date: 04-16-2018
Citation: 22 CCR 12 66262.34(f) - California Code of Regulations, Title 22, Chapter 12, Section(s) 66262.34(f)
Violation Description: Failure to properly label hazardous waste accumulation containers and portable tanks with the following requirements: "Hazardous Waste", name and address of the generator, physical and chemical characteristics of the Hazardous Waste, and starting accumulation date.
Violation Notes: Returned to compliance on 11/29/2018. OBSERVATION: (5) 55-GALLON DRUMS OF HAZARDOUS WASTE CONTAINERS WERE NOT COMPLETELY LABELED. HAZARDOUS WASTE LABELS WERE MISSING REQUIRED ELEMENTS INCLUDING ACCUMULATION START DATE, CONTENTS, AND PHYSICAL AND CHEMICAL CHARACTERISTICS. COMPLIANCE REQUIREMENT: PROPERLY LABEL ALL HAZARDOUS WASTE CONTAINERS.
Violation Division: San Bernardino County Fire Department
Violation Program: HW
Violation Source: CERS

Site ID: 54766
Site Name: PACIFIC MINI MARKET
Violation Date: 04-17-2017
Citation: 23 CCR 16 2712 - California Code of Regulations, Title 23, Chapter 16, Section(s) 2712
Violation Description: Failure to comply with any of the applicable requirements of the permit issued for the operation of the UST system.
Violation Notes: Returned to compliance on 04/21/2017. OBSERVATION: THE 87 WEST FILL SUMP (L11) AND THE 87 EAST ANNULAR (C1) SENSORS FAILED TO DETECT LIQUID WHEN TESTED. THE TECHNICIAN WAS ABLE TO REPLACE AND RETEST THE FAILED VEEDER ROOT 208 SUMP SENSOR DURING THE INSPECTION; HOWEVER, THE FAILED 344 ANNULAR SENSOR WILL STILL NEED TO BE REPLACED. REQUIREMENT: WITHIN 7 DAYS (4/24/17), REPAIR OR REPLACE THE FAILED SENSOR USING LIKE-FOR-LIKE EQUIPMENT. NO PERMIT WILL BE NECESSARY. UPON COMPLETION,

PACIFIC MINI MARKET (Continued) **S113160678**

SUBMIT A COPY OF THE WORK ORDER DOCUMENTING THE SENSOR REPAIR/REPLACEMENT AND RETEST WITH THE SIGNED COPY OF THE CERTIFICATE OF COMPLIANCE TO JKOOYMAN@SBCFIRE.ORG. FAILURE TO SUBMIT THE REQUIRED DOCUMENTATION WILL RESULT IN THE NEED TO SCHEDULE A WITNESSED RETEST OF THE NEW SENSOR WITH THIS DEPARTMENT (WITH A POSSIBLE ADDITIONAL FEE).

Violation Division: San Bernardino County Fire Department
Violation Program: UST
Violation Source: CERS

Site ID: 54766
Site Name: PACIFIC MINI MARKET
Violation Date: 04-16-2018
Citation: HSC 6.7 25292(e) - California Health and Safety Code, Chapter 6.7, Section(s) 25292(e)
Violation Description: Failure to install a line leak detector (LLD).
Violation Notes: Returned to compliance on 05/21/2018. OBSERVATION: DIESEL TANK LINE LEAK DETECTOR (RED JACKET FX 1DV) FAILED WHEN TESTED AT 3.0GPH AT 10PSI LEAK RATE. COMPLIANCE REQUIREMENT: WITHIN 10 DAYS, REPAIR / INSTALL AN APPROVED LINE LEAK DETECTOR TO DIESEL TANK. CONTACT THIS DIVISION PRIOR TO MAKING REPAIRS AND SCHEDULE AN INSPECTION TO WITNESS RETEST.
Violation Division: San Bernardino County Fire Department
Violation Program: UST
Violation Source: CERS

Site ID: 54766
Site Name: PACIFIC MINI MARKET
Violation Date: 09-19-2017
Citation: HSC 6.7 Multiple - California Health and Safety Code, Chapter 6.7, Section(s) Multiple
Violation Description: UST Program - Administration/Documentation - General - Must include violation description, proper statute and regulation citation in the "comment" section.
Violation Notes: Returned to compliance on 10/04/2017. Failure to correct past UST violations within 30 days of receiving a UST inspection report (23CCR 2712(f)) OBSERVATION: FAILURE TO CORRECT PAST VIOLATIONS ISSUED 04/17/2017. COMPLIANCE REQUIREMENT: COMPLY WITH ALL VIOLATIONS ISSUED ON 04/07/2017 INSPECTION REPORT.
Violation Division: San Bernardino County Fire Department
Violation Program: UST
Violation Source: CERS

Site ID: 54766
Site Name: PACIFIC MINI MARKET
Violation Date: 04-21-2014
Citation: HSC 6.7 29291(b) - California Health and Safety Code, Chapter 6.7, Section(s) 29291(b)
Violation Description: Failure of the UST system to be designed and constructed with a monitoring system capable of detecting the entry of the hazardous substance stored in the primary containment into the secondary containment.
Violation Notes: Returned to compliance on 04/20/2015. VIOLATION-THE DIESEL SPILL BUCKET FAIL TEST COMPLIANCE REQUIREMENT-REPAIR OR REPLACE SPILL BUCKET, WITHIN 10 DAYS. SUBMIT WORK ORDER DOCUMENTING REPAIR AND THE RETEST TO SBARBAO@SBCFIRE.ORG
Violation Division: San Bernardino County Fire Department

PACIFIC MINI MARKET (Continued) **S113160678**

Violation Program: UST
Violation Source: CERS

Site ID: 54766
Site Name: PACIFIC MINI MARKET
Violation Date: 04-17-2017
Citation: HSC 6.5 Multiple - California Health and Safety Code, Chapter 6.5, Section(s) Multiple
Violation Description: Hazardous Waste Generator Program - Administration/Documentation - General
Violation Notes: Returned to compliance on 10/04/2017. Failure to obtain an EPA ID Number (CCR 66262.12(a)) 10/04/17: FACILITY PROVIDED A FAX CONFIRMATION THAT THEY SENT A REQUEST FOR A EPA ID NUMBER. -JKOOYMAN Failure to obtain/maintain an active EPA ID Number. A facility or individual shall not treat, store, dispose of, transport, or offer for transportation a Hazardous Waste unless an EPA ID Number has been obtained. (CCR 66262.12(a)) COMPLIANCE ACTIVITY(09/19/2017) ISSUED 7-DAY NOTICE. OBSERVATION: THE ASSIGNED EPA ID NUMBER (CAL000359437) IS CURRENTLY INACTIVE. REQUIREMENT: WITHIN 30 DAYS, REACTIVATE THE ASSIGNED EPA ID NUMBER TO ALLOW HAZARDOUS WASTE TO BE LAWFULLY REMOVED FROM THE PROPERTY. ONCE COMPLETE, SIGN AND RETURN THE CERTIFICATE OF COMPLIANCE TO JKOOYMAN@SBCFIRE.ORG TO CLEAR THE VIOLATION.
Violation Division: San Bernardino County Fire Department
Violation Program: HW
Violation Source: CERS

Evaluation:
Eval General Type: Compliance Evaluation Inspection
Eval Date: 04-17-2017
Violations Found: Yes
Eval Type: Routine done by local agency
Eval Notes: UST FIELD INSPECTION-ANNUAL MONITORING SYSTEM CERTIFICATION (4 TANKS) W/SHAWN KHATTACK
Eval Division: San Bernardino County Fire Department
Eval Program: UST
Eval Source: CERS

Eval General Type: Compliance Evaluation Inspection
Eval Date: 04-18-2016
Violations Found: No
Eval Type: Routine done by local agency
Eval Notes: PACIFIC MINI MARKET- UST INSPECTION
Eval Division: San Bernardino County Fire Department
Eval Program: HMRRP
Eval Source: CERS

Eval General Type: Compliance Evaluation Inspection
Eval Date: 04-18-2016
Violations Found: Yes
Eval Type: Routine done by local agency
Eval Notes: PACIFIC MINI MARKET- UST MONITORING CERTIFICATION
Eval Division: San Bernardino County Fire Department
Eval Program: UST
Eval Source: CERS

Eval General Type: Other/Unknown
Eval Date: 04-20-2015

PACIFIC MINI MARKET (Continued) **S113160678**

Violations Found:	No
Eval Type:	Other, not routine, done by local agency
Eval Notes:	PACIFIC MINI MART- UST SECONDARY CONTAINMENT TESTING
Eval Division:	San Bernardino County Fire Department
Eval Program:	UST
Eval Source:	CERS

Eval General Type:	Compliance Evaluation Inspection
Eval Date:	04-30-2019
Violations Found:	Yes
Eval Type:	Routine done by local agency
Eval Notes:	UST INSPECTION
Eval Division:	San Bernardino County Fire Department
Eval Program:	UST
Eval Source:	CERS

Eval General Type:	Other/Unknown
Eval Date:	05-21-2018
Violations Found:	No
Eval Type:	Other, not routine, done by local agency
Eval Notes:	WITNESS RE-TEST OF LINE LEAK DETECTOR.
Eval Division:	San Bernardino County Fire Department
Eval Program:	UST
Eval Source:	CERS

Eval General Type:	Compliance Evaluation Inspection
Eval Date:	04-16-2018
Violations Found:	Yes
Eval Type:	Routine done by local agency
Eval Division:	San Bernardino County Fire Department
Eval Program:	HW
Eval Source:	CERS

Eval General Type:	Compliance Evaluation Inspection
Eval Date:	04-16-2018
Violations Found:	Yes
Eval Type:	Routine done by local agency
Eval Notes:	ANNUAL UST INSPECTION WITH MONITORING CERTIFICATION
Eval Division:	San Bernardino County Fire Department
Eval Program:	UST
Eval Source:	CERS

Eval General Type:	Compliance Evaluation Inspection
Eval Date:	04-17-2017
Violations Found:	Yes
Eval Type:	Routine done by local agency
Eval Notes:	UST GENERATOR INSPECTION
Eval Division:	San Bernardino County Fire Department
Eval Program:	HW
Eval Source:	CERS

Eval General Type:	Compliance Evaluation Inspection
Eval Date:	04-17-2017
Violations Found:	Yes
Eval Type:	Routine done by local agency
Eval Notes:	UST HANDLER INSPECTION AND CERS REVIEW
Eval Division:	San Bernardino County Fire Department

PACIFIC MINI MARKET (Continued) **S113160678**

Eval Program:	HMRRP
Eval Source:	CERS
Eval General Type:	Compliance Evaluation Inspection
Eval Date:	04-20-2015
Violations Found:	No
Eval Type:	Routine done by local agency
Eval Notes:	PACIFIC MINI MART-UST WASTE INSPECTION
Eval Division:	San Bernardino County Fire Department
Eval Program:	HW
Eval Source:	CERS
Eval General Type:	Compliance Evaluation Inspection
Eval Date:	04-21-2014
Violations Found:	Yes
Eval Type:	Routine done by local agency
Eval Notes:	UST field inspection (annual mont. Cert)
Eval Division:	San Bernardino County Fire Department
Eval Program:	UST
Eval Source:	CERS
Eval General Type:	Other/Unknown
Eval Date:	04-30-2019
Violations Found:	No
Eval Type:	Other, not routine, done by local agency
Eval Notes:	UST OVERFILL PROTECTION- INSPECTION
Eval Division:	San Bernardino County Fire Department
Eval Program:	UST
Eval Source:	CERS
Eval General Type:	Compliance Evaluation Inspection
Eval Date:	04-20-2015
Violations Found:	No
Eval Type:	Routine done by local agency
Eval Notes:	PACIFIC MINI MART-UST INSPECTION
Eval Division:	San Bernardino County Fire Department
Eval Program:	HMRRP
Eval Source:	CERS
Eval General Type:	Compliance Evaluation Inspection
Eval Date:	04-21-2014
Violations Found:	No
Eval Type:	Routine done by local agency
Eval Notes:	UST Handler insp
Eval Division:	San Bernardino County Fire Department
Eval Program:	HMRRP
Eval Source:	CERS
Eval General Type:	Other/Unknown
Eval Date:	09-19-2017
Violations Found:	Yes
Eval Type:	Other, not routine, done by local agency
Eval Notes:	PACIFIC MARKET- UST - LEFT 7-DAY NOTICE ON SITE.
Eval Division:	San Bernardino County Fire Department
Eval Program:	UST
Eval Source:	CERS

PACIFIC MINI MARKET (Continued) **S113160678**

Eval General Type:	Other/Unknown
Eval Date:	09-21-2017
Violations Found:	No
Eval Type:	Other, not routine, done by local agency
Eval Notes:	PACIFIC MARKET- UST HELP WITH COMPLIANCE
Eval Division:	San Bernardino County Fire Department
Eval Program:	UST
Eval Source:	CERS

Eval General Type:	Compliance Evaluation Inspection
Eval Date:	04-16-2018
Violations Found:	Yes
Eval Type:	Routine done by local agency
Eval Division:	San Bernardino County Fire Department
Eval Program:	HMRRP
Eval Source:	CERS

Eval General Type:	Compliance Evaluation Inspection
Eval Date:	04-20-2015
Violations Found:	Yes
Eval Type:	Routine done by local agency
Eval Notes:	PACIFIC MINI MART-UST MONITORING INSPECTION
Eval Division:	San Bernardino County Fire Department
Eval Program:	UST
Eval Source:	CERS

Eval General Type:	Compliance Evaluation Inspection
Eval Date:	04-30-2019
Violations Found:	No
Eval Type:	Routine done by local agency
Eval Notes:	VALERO- UST INSPECTION
Eval Division:	San Bernardino County Fire Department
Eval Program:	HMRRP
Eval Source:	CERS

Eval General Type:	Compliance Evaluation Inspection
Eval Date:	04-30-2019
Violations Found:	Yes
Eval Type:	Routine done by local agency
Eval Notes:	VALERO- UST WASTE INSPECTION
Eval Division:	San Bernardino County Fire Department
Eval Program:	HW
Eval Source:	CERS

Enforcement Action:

Site ID:	54766
Site Name:	PACIFIC MINI MARKET
Site Address:	26492 PACIFIC ST
Site City:	HIGHLAND
Site Zip:	92346
Enf Action Date:	04-17-2017
Enf Action Type:	Notice of Violation (Unified Program)
Enf Action Description:	Notice of Violation Issued by the Inspector at the Time of Inspection
Enf Action Division:	San Bernardino County Fire Department
Enf Action Program:	HMRRP
Enf Action Source:	CERS

PACIFIC MINI MARKET (Continued) **S113160678**

Site ID:	54766
Site Name:	PACIFIC MINI MARKET
Site Address:	26492 PACIFIC ST
Site City:	HIGHLAND
Site Zip:	92346
Enf Action Date:	04-17-2017
Enf Action Type:	Notice of Violation (Unified Program)
Enf Action Description:	Notice of Violation Issued by the Inspector at the Time of Inspection
Enf Action Division:	San Bernardino County Fire Department
Enf Action Program:	HW
Enf Action Source:	CERS

Site ID:	54766
Site Name:	PACIFIC MINI MARKET
Site Address:	26492 PACIFIC ST
Site City:	HIGHLAND
Site Zip:	92346
Enf Action Date:	04-17-2017
Enf Action Type:	Notice of Violation (Unified Program)
Enf Action Description:	Notice of Violation Issued by the Inspector at the Time of Inspection
Enf Action Division:	San Bernardino County Fire Department
Enf Action Program:	UST
Enf Action Source:	CERS

Site ID:	54766
Site Name:	PACIFIC MINI MARKET
Site Address:	26492 PACIFIC ST
Site City:	HIGHLAND
Site Zip:	92346
Enf Action Date:	04-18-2016
Enf Action Type:	Notice of Violation (Unified Program)
Enf Action Description:	Notice of Violation Issued by the Inspector at the Time of Inspection
Enf Action Division:	San Bernardino County Fire Department
Enf Action Program:	UST
Enf Action Source:	CERS

Site ID:	54766
Site Name:	PACIFIC MINI MARKET
Site Address:	26492 PACIFIC ST
Site City:	HIGHLAND
Site Zip:	92346
Enf Action Date:	04-20-2015
Enf Action Type:	Notice of Violation (Unified Program)
Enf Action Description:	Notice of Violation Issued by the Inspector at the Time of Inspection
Enf Action Division:	San Bernardino County Fire Department
Enf Action Program:	UST
Enf Action Source:	CERS

Site ID:	54766
Site Name:	PACIFIC MINI MARKET
Site Address:	26492 PACIFIC ST
Site City:	HIGHLAND
Site Zip:	92346
Enf Action Date:	04-21-2014
Enf Action Type:	Notice of Violation (Unified Program)
Enf Action Description:	Notice of Violation Issued by the Inspector at the Time of Inspection
Enf Action Division:	San Bernardino County Fire Department

PACIFIC MINI MARKET (Continued) **S113160678**

Enf Action Program: UST
Enf Action Source: CERS

Coordinates:
Site ID: 54766
Facility Name: PACIFIC MINI MARKET
Env Int Type Code: HWG
Program ID: 10042876
Ref Point Type Desc: Unknown
Latitude: 34.128819
Longitude: -117.226624

Affiliation:
Affiliation Type Desc: CUPA District
Entity Name: San Bernardino County Fire
Affiliation Address: 620 South E Street
Affiliation City: San Bernardino
Affiliation State: CA
Affiliation Zip: 92415-0153
Affiliation Phone: (909) 386-8401

Affiliation Type Desc: Document Preparer
Entity Name: shawn khattak

Affiliation Type Desc: Facility Mailing Address
Entity Name: Mailing Address
Affiliation Address: 26492 PACIFIC ST
Affiliation City: HIGHLAND
Affiliation State: CA
Affiliation Zip: 92346

Affiliation Type Desc: Identification Signer
Entity Name: PHILIP LAO
Entity Title: OWNER

Affiliation Type Desc: Legal Owner
Entity Name: LAO, PHILIP T.
Affiliation Address: 26492 PACIFIC ST
Affiliation City: HIGHLAND
Affiliation State: CA
Affiliation Country: United States
Affiliation Zip: 92346
Affiliation Phone: (909) 907-0083

Affiliation Type Desc: Operator
Entity Name: PHILIP LAO
Affiliation Phone: (909) 907-0083

Affiliation Type Desc: UST Permit Applicant
Entity Name: PHILLIP LAO
Entity Title: OWNER
Affiliation Phone: (909) 862-7935

Affiliation Type Desc: UST Tank Owner
Entity Name: PHILIP LAO
Affiliation Address: 26492 PACIFIC ST

PACIFIC MINI MARKET (Continued) **S113160678**

Affiliation City:	HIGHLAND
Affiliation State:	CA
Affiliation Country:	United States
Affiliation Zip:	92346
Affiliation Phone:	(909) 907-0083
Affiliation Type Desc:	Parent Corporation
Entity Name:	PACIFIC MARKET
Affiliation Type Desc:	UST Property Owner Name
Entity Name:	PHILIP LAO
Affiliation Address:	26492 PACIFIC AVE
Affiliation City:	HIGHLAND
Affiliation State:	CA
Affiliation Country:	United States
Affiliation Zip:	92346
Affiliation Phone:	(909) 907-0083
Affiliation Type Desc:	UST Tank Operator
Entity Name:	PHILIP LAO
Affiliation Address:	26492 PACIFIC ST
Affiliation City:	HIGHLAND
Affiliation State:	CA
Affiliation Country:	United States
Affiliation Zip:	92346
Affiliation Phone:	(909) 907-0083
Affiliation Type Desc:	Environmental Contact
Entity Name:	PHILIP LAO
Affiliation Address:	26492 PACIFIC STREET
Affiliation City:	HIGHLAND
Affiliation State:	CA
Affiliation Zip:	92346

HWTS:

Name:	PACIFIC MINI MARKET
Address:	26492 PACIFIC ST
City,State,Zip:	HIGHLAND, CA 923462307
EPA ID:	CAL000359437
Create Date:	12/17/2010
Last Act Date:	08/18/2019
Mailing Address:	26492 PACIFIC ST
Mailing City,State,Zip:	HIGHLAND, CA 923462307
Owner Name:	TECH INC P. LAO
Owner Address:	26492 PACIFIC ST
Owner City,State,Zip:	HIGHLAND, CA 923462307
Contact Name:	PHILIP LAO
Contact Address:	26492 PACIFIC ST
City,State,Zip:	HIGHLAND, CA 92346

NAICS:

EPA ID:	CAL000359437
Create Date:	2010-12-17 10:26:34
NAICS Code:	44719
NAICS Description:	Other Gasoline Stations
Issued EPA ID Date:	2010-12-17 10:26:34

PACIFIC MINI MARKET (Continued) **S113160678**

Facility Name:	PACIFIC MINI MARKET
Facility Address:	26492 PACIFIC ST
Facility City:	HIGHLAND
Facility County:	36
Facility State:	CA
Facility Zip:	923462307

A7
ESE
< 1/8
0.124 mi.
653 ft.

T E C H INC **EDR Hist Auto** **1022057773**
26492 PACIFIC ST **N/A**
HIGHLAND, CA 92346

Site 5 of 5 in cluster A

Relative:
Lower

Actual:
1192 ft.

EDR Hist Auto

Year:	Name:	Type:
2008	T E C H INC	Gasoline Service Stations, NEC
2009	T E C H INC	Gasoline Service Stations, NEC

8
South
1/8-1/4
0.200 mi.
1058 ft.

THOMAS SIMANEK **RCRA NonGen / NLR** **1026050924**
1434 LYNWOOD WAY **CAC003057785**
HIGHLAND, CA 92346

Relative:
Lower

Actual:
1155 ft.

RCRA Listings:

Date Form Received by Agency:	2020-02-27 00:00:00.0
Handler Name:	THOMAS SIMANEK
Handler Address:	1434 LYNWOOD WAY
Handler City,State,Zip:	HIGHLAND, CA 92346-2869
EPA ID:	CAC003057785
Contact Name:	THOMAS SIMANEK
Contact Address:	1434 LYNWOOD WAY
Contact City,State,Zip:	HIGHLAND, CA 92346-2869
Contact Telephone:	951-318-9232
Contact Email:	TAMMYHURLEY@ALLIANCE-ENVIRO.COM
EPA Region:	09
Federal Waste Generator Description:	Not a generator, verified
Mailing Address:	1434 LYNWOOD WAY
Mailing City,State,Zip:	HIGHLAND, CA 92346-2869
Owner Name:	THOMAS SIMANEK
Owner Type:	Other
Operator Name:	THOMAS SIMANEK
Operator Type:	Other
Short-Term Generator Activity:	No
Importer Activity:	No
Mixed Waste Generator:	No
Transporter Activity:	No
Transfer Facility Activity:	No
Recycler Activity with Storage:	No
Small Quantity On-Site Burner Exemption:	No
Smelting Melting and Refining Furnace Exemption:	No
Underground Injection Control:	No
Off-Site Waste Receipt:	No
Universal Waste Indicator:	No

THOMAS SIMANEK (Continued) **1026050924**

Universal Waste Destination Facility:	No
Federal Universal Waste:	No
Active Site State-Reg Handler:	---
Hazardous Secondary Material Indicator:	N
Commercial TSD Indicator:	No
2018 GPRA Permit Baseline:	Not on the Baseline
2018 GPRA Renewals Baseline:	Not on the Baseline
202 GPRA Corrective Action Baseline:	No
Corrective Action Workload Universe:	No
Subject to Corrective Action Universe:	No
Non-TSDFs Where RCRA CA has Been Imposed Universe:	No
TSDFs Potentially Subject to CA Under 3004 (u)/(v) Universe:	No
TSDFs Only Subject to CA under Discretionary Auth Universe:	No
Corrective Action Priority Ranking:	No NCAPS ranking
Environmental Control Indicator:	No
Institutional Control Indicator:	No
Human Exposure Controls Indicator:	N/A
Groundwater Controls Indicator:	N/A
Significant Non-Complier Universe:	No
Unaddressed Significant Non-Complier Universe:	No
Addressed Significant Non-Complier Universe:	No
Significant Non-Complier With a Compliance Schedule Universe:	No
Handler Date of Last Change:	2020-03-06 18:11:17.0
Recognized Trader-Importer:	No
Recognized Trader-Exporter:	No
Importer of Spent Lead Acid Batteries:	No
Exporter of Spent Lead Acid Batteries:	No
Recycler Activity Without Storage:	No
Manifest Broker:	No
Sub-Part P Indicator:	No

Handler - Owner Operator:

Owner/Operator Indicator:	Operator
Owner/Operator Name:	THOMAS SIMANEK
Legal Status:	Other
Owner/Operator Address:	1434 LYNWOOD WAY
Owner/Operator City,State,Zip:	HIGHLAND, CA 92346-2869
Owner/Operator Telephone:	951-318-9232
Owner/Operator Indicator:	Owner
Owner/Operator Name:	THOMAS SIMANEK
Legal Status:	Other
Owner/Operator Address:	1434 LYNWOOD WAY
Owner/Operator City,State,Zip:	HIGHLAND, CA 92346-2869
Owner/Operator Telephone:	951-318-9232

Historic Generators:

Receive Date:	2020-02-27 00:00:00.0
Handler Name:	THOMAS SIMANEK
Federal Waste Generator Description:	Not a generator, verified
Large Quantity Handler of Universal Waste:	No
Recognized Trader Importer:	No
Recognized Trader Exporter:	No
Spent Lead Acid Battery Importer:	No
Spent Lead Acid Battery Exporter:	No

THOMAS SIMANEK (Continued) **1026050924**

Current Record: Yes

---

9 SE 1/8-1/4 0.240 mi. 1269 ft.

GUILLERMO LOPEZ
7035 VICTORIA AVE
HIGHLAND, CA 92346

RCRA NonGen / NLR **1025849375**
CAC003029438

Relative: Lower
Actual: 1166 ft.

RCRA Listings:

Date Form Received by Agency:	2019-08-15 00:00:00.0
Handler Name:	GUILLERMO LOPEZ
Handler Address:	7035 VICTORIA AVE
Handler City,State,Zip:	HIGHLAND, CA 92346-2927
EPA ID:	CAC003029438
Contact Name:	GUILLERMO LOPEZ
Contact Address:	7035 VICTORIA AVE
Contact City,State,Zip:	HIGHLAND, CA 92346-2927
Contact Telephone:	909-284-2675
Contact Email:	TAMMYHURLEY@ALLIANCE-ENVIRO.COM
EPA Region:	09
Federal Waste Generator Description:	Not a generator, verified
Mailing Address:	7035 VICTORIA AVE
Mailing City,State,Zip:	HIGHLAND, CA 92346-2927
Owner Name:	GUILLERMO LOPEZ
Owner Type:	Other
Operator Name:	GUILLERMO LOPEZ
Operator Type:	Other
Short-Term Generator Activity:	No
Importer Activity:	No
Mixed Waste Generator:	No
Transporter Activity:	No
Transfer Facility Activity:	No
Recycler Activity with Storage:	No
Small Quantity On-Site Burner Exemption:	No
Smelting Melting and Refining Furnace Exemption:	No
Underground Injection Control:	No
Off-Site Waste Receipt:	No
Universal Waste Indicator:	No
Universal Waste Destination Facility:	No
Federal Universal Waste:	No
Active Site State-Reg Handler:	---
Hazardous Secondary Material Indicator:	N
Commercial TSD Indicator:	No
2018 GPRA Permit Baseline:	Not on the Baseline
2018 GPRA Renewals Baseline:	Not on the Baseline
202 GPRA Corrective Action Baseline:	No
Corrective Action Workload Universe:	No
Subject to Corrective Action Universe:	No
Non-TSDFs Where RCRA CA has Been Imposed Universe:	No
TSDFs Potentially Subject to CA Under 3004 (u)/(v) Universe:	No
TSDFs Only Subject to CA under Discretionary Auth Universe:	No
Corrective Action Priority Ranking:	No NCAPS ranking
Environmental Control Indicator:	No
Institutional Control Indicator:	No
Human Exposure Controls Indicator:	N/A
Groundwater Controls Indicator:	N/A

GUILLERMO LOPEZ (Continued) **1025849375**

Significant Non-Complier Universe:	No
Unaddressed Significant Non-Complier Universe:	No
Addressed Significant Non-Complier Universe:	No
Significant Non-Complier With a Compliance Schedule Universe:	No
Handler Date of Last Change:	2019-09-10 15:06:55.0
Recognized Trader-Importer:	No
Recognized Trader-Exporter:	No
Importer of Spent Lead Acid Batteries:	No
Exporter of Spent Lead Acid Batteries:	No
Recycler Activity Without Storage:	No
Manifest Broker:	No
Sub-Part P Indicator:	No

Handler - Owner Operator:

Owner/Operator Indicator:	Operator
Owner/Operator Name:	GUILLERMO LOPEZ
Legal Status:	Other
Owner/Operator Address:	7035 VICTORIA AVE
Owner/Operator City,State,Zip:	HIGHLAND, CA 92346-2927
Owner/Operator Telephone:	909-284-2675

Owner/Operator Indicator:	Owner
Owner/Operator Name:	GUILLERMO LOPEZ
Legal Status:	Other
Owner/Operator Address:	7035 VICTORIA AVE
Owner/Operator City,State,Zip:	HIGHLAND, CA 92346-2927
Owner/Operator Telephone:	909-284-2675

Historic Generators:

Receive Date:	2019-08-15 00:00:00.0
Handler Name:	GUILLERMO LOPEZ
Federal Waste Generator Description:	Not a generator, verified
Large Quantity Handler of Universal Waste:	No
Recognized Trader Importer:	No
Recognized Trader Exporter:	No
Spent Lead Acid Battery Importer:	No
Spent Lead Acid Battery Exporter:	No
Current Record:	Yes

---

10 **FOOD 4 LESS #385** **SWRCY** **S113147972**
NE **26529 HIGHLAND AVE** **HAZNET** **N/A**
1/4-1/2 **HIGHLAND, CA 92346** **HWTS**
0.355 mi.
1873 ft.

Relative:
Higher

Actual:
1267 ft.

SWRCY:

Name:	SUNSET RECYCLING CENTER
Address:	26529 HIGHLAND AVE
City,State,Zip:	HIGHLAND, CA 92346
Cert Id:	RC296643.001
Mailing Address:	13523 Gilmore St
Mailing City:	Van Nuys
Mailing State:	CA
Mailing Zip Code:	91401

FOOD 4 LESS #385 (Continued) **S113147972**

Phone Number:	(818) 661-7387
Rural:	N
Operation Begin Date:	02/19/2020
Hours of Operation:	Mon - Fri 9:00 am - 5:00 pm, Closed 12:00 pm-12:30 pm; Sat - Sun 9:00 am - 4:00 pm, Closed 12:00 pm-12:30 pm
Organization Name:	Sunset Recycling Corporation

HAZNET:

Name:	FOOD 4 LESS #385
Address:	26529 HIGHLAND AVE
City,State,Zip:	HIGHLAND, CA 900540000
Contact:	MATTHEW EATON
Telephone:	3108844016
Mailing Address:	P.O. BOX 54143
Year:	2019
Gepaid:	CAL000320640
TSD EPA ID:	NVT330010000
CA Waste Code:	352 - Other organic solids
Disposal Method:	H141 - Storage, Bulking, And/Or Transfer Off Site--No Treatment/Reovery (H010-H129) Or (H131-H135)
Tons:	0.00750
Year:	2019
Gepaid:	CAL000320640
TSD EPA ID:	NVT330010000
CA Waste Code:	181 - Other inorganic solid waste
Disposal Method:	H132 - Landfill Or Surface Impoundment That Will Be Closed As Landfill(To Include On-Site Treatment And/Or Stabilization)
Tons:	0.00150
Year:	2019
Gepaid:	CAL000320640
TSD EPA ID:	NVT330010000
CA Waste Code:	352 - Other organic solids
Disposal Method:	H132 - Landfill Or Surface Impoundment That Will Be Closed As Landfill(To Include On-Site Treatment And/Or Stabilization)
Tons:	0.16050
Year:	2019
Gepaid:	CAL000320640
TSD EPA ID:	NVT330010000
CA Waste Code:	122 - Alkaline solution without metals pH >= 12.5
Disposal Method:	H039 - Other Recovery Of Reclamation For Reuse Including Acid Regeneration, Organics Recovery Ect
Tons:	0.01500
Year:	2019
Gepaid:	CAL000320640
TSD EPA ID:	NVT330010000
CA Waste Code:	331 - Off-specification, aged or surplus organics
Disposal Method:	H132 - Landfill Or Surface Impoundment That Will Be Closed As Landfill(To Include On-Site Treatment And/Or Stabilization)
Tons:	0.00950
Year:	2019
Gepaid:	CAL000320640

FOOD 4 LESS #385 (Continued) **S113147972**

TSD EPA ID:	NVT330010000
CA Waste Code:	331 - Off-specification, aged or surplus organics
Disposal Method:	H141 - Storage, Bulking, And/Or Transfer Off Site--No Treatment/Reovery (H010-H129) Or (H131-H135)
Tons:	0.05250
Year:	2019
Gepaid:	CAL000320640
TSD EPA ID:	NVT330010000
CA Waste Code:	281 - Adhesives
Disposal Method:	H039 - Other Recovery Of Reclamation For Reuse Including Acid Regeneration, Organics Recovery Ect
Tons:	0.00450
Year:	2019
Gepaid:	CAL000320640
TSD EPA ID:	NVT330010000
CA Waste Code:	561 - Detergent waste chemicals
Disposal Method:	H039 - Other Recovery Of Reclamation For Reuse Including Acid Regeneration, Organics Recovery Ect
Tons:	0.01200
Year:	2018
Gepaid:	CAL000320640
TSD EPA ID:	NVT330010000
CA Waste Code:	181 - Other inorganic solid waste
Disposal Method:	H132 - Landfill Or Surface Impoundment That Will Be Closed As Landfill(To Include On-Site Treatment And/Or Stabilization)
Tons:	0.00200
Year:	2018
Gepaid:	CAL000320640
TSD EPA ID:	NVT330010000
CA Waste Code:	141 - Off-specification, aged or surplus inorganics
Disposal Method:	H132 - Landfill Or Surface Impoundment That Will Be Closed As Landfill(To Include On-Site Treatment And/Or Stabilization)
Tons:	0.01000

Click this hyperlink while viewing on your computer to access
40 additional CA HAZNET: record(s) in the EDR Site Report.

Additional Info:

Year:	2012
Gen EPA ID:	CAL000320640
Shipment Date:	20120724
Creation Date:	9/26/2012 22:15:10
Receipt Date:	20120730
Manifest ID:	000340122PSC
Trans EPA ID:	CAD008364432
Trans Name:	RHO CHEM LLC
Trans 2 EPA ID:	CAD983649880
Trans 2 Name:	PSC ENVIRONMENTAL SERVICES OF POMONA LP
TSDF EPA ID:	CAD008364432
Trans Name:	RHO CHEM LLC
Waste Code Description:	214 - Unspecified solvent mixture

FOOD 4 LESS #385 (Continued) **S113147972**

RCRA Code:	D035
Meth Code:	H141 - Storage, Bulking, And/Or Transfer Off Site--No Treatment/Reovery (H010-H129) Or (H131-H135)
Quantity Tons:	0.0165
Waste Quantity:	33
Quantity Unit:	P
Additional Code 1:	D005
Additional Code 2:	D001
Shipment Date:	20120724
Creation Date:	9/26/2012 22:15:10
Receipt Date:	20120730
Manifest ID:	000340122PSC
Trans EPA ID:	CAD008364432
Trans Name:	RHO CHEM LLC
Trans 2 EPA ID:	CAD983649880
Trans 2 Name:	PSC ENVIRONMENTAL SERVICES OF POMONA LP
TSDF EPA ID:	CAD008364432
Trans Name:	RHO CHEM LLC
Waste Code Description:	181 - Other inorganic solid waste Organics
RCRA Code:	D009
Meth Code:	H141 - Storage, Bulking, And/Or Transfer Off Site--No Treatment/Reovery (H010-H129) Or (H131-H135)
Quantity Tons:	0.009
Waste Quantity:	18
Quantity Unit:	P
Shipment Date:	20120724
Creation Date:	9/26/2012 22:15:10
Receipt Date:	20120730
Manifest ID:	000340122PSC
Trans EPA ID:	CAD008364432
Trans Name:	RHO CHEM LLC
Trans 2 EPA ID:	CAD983649880
Trans 2 Name:	PSC ENVIRONMENTAL SERVICES OF POMONA LP
TSDF EPA ID:	CAD008364432
Trans Name:	RHO CHEM LLC
Waste Code Description:	141 - Off-specification, aged, or surplus inorganics
RCRA Code:	D001
Meth Code:	H141 - Storage, Bulking, And/Or Transfer Off Site--No Treatment/Reovery (H010-H129) Or (H131-H135)
Quantity Tons:	0.0205
Waste Quantity:	41
Quantity Unit:	P
Shipment Date:	20120724
Creation Date:	9/26/2012 22:15:10
Receipt Date:	20120730
Manifest ID:	000340122PSC
Trans EPA ID:	CAD008364432
Trans Name:	RHO CHEM LLC
Trans 2 EPA ID:	CAD983649880
Trans 2 Name:	PSC ENVIRONMENTAL SERVICES OF POMONA LP
TSDF EPA ID:	CAD008364432
Trans Name:	RHO CHEM LLC
Waste Code Description:	331 - Off-specification, aged, or surplus organics
RCRA Code:	D035

FOOD 4 LESS #385 (Continued) **S113147972**

Meth Code:	H061 - Fuel Blending Prior To Energy Recovery At Another Site
Quantity Tons:	0.021
Waste Quantity:	42
Quantity Unit:	P
Additional Code 1:	D018
Additional Code 2:	D001

Additional Info:

Year:	2009
Gen EPA ID:	CAL000320640
Shipment Date:	20091116
Creation Date:	2/3/2010 18:30:55
Receipt Date:	20091118
Manifest ID:	005465383JJK
Trans EPA ID:	CAD008364432
Trans Name:	RHO CHEM LLC
TSDF EPA ID:	CAD008364432
Trans Name:	RHO CHEM LLC
Waste Code Description:	141 - Off-specification, aged, or surplus inorganics
RCRA Code:	D002
Meth Code:	H141 - Storage, Bulking, And/Or Transfer Off Site--No Treatment/Reovery (H010-H129) Or (H131-H135)
Quantity Tons:	0.0245
Waste Quantity:	49
Quantity Unit:	P
Additional Code 1:	D001
Shipment Date:	20091116
Manifest ID:	005465383JJK
Trans EPA ID:	CAD008364432
Trans Name:	RHO CHEM LLC
TSDF EPA ID:	CAD008364432
Trans Name:	RHO CHEM LLC
Waste Code Description:	122 - Alkaline solution without metals (pH > 12.5
RCRA Code:	D002
Meth Code:	H141 - Storage, Bulking, And/Or Transfer Off Site--No Treatment/Reovery (H010-H129) Or (H131-H135)
Quantity Tons:	0.007
Waste Quantity:	14
Quantity Unit:	P
Shipment Date:	20091116
Creation Date:	2/3/2010 18:30:55
Receipt Date:	20091118
Manifest ID:	005465383JJK
Trans EPA ID:	CAD008364432
Trans Name:	RHO CHEM LLC
TSDF EPA ID:	CAD008364432
Trans Name:	RHO CHEM LLC
Waste Code Description:	331 - Off-specification, aged, or surplus organics
RCRA Code:	D035
Meth Code:	H061 - Fuel Blending Prior To Energy Recovery At Another Site
Quantity Tons:	0.0055
Waste Quantity:	11
Quantity Unit:	P
Additional Code 1:	D018

FOOD 4 LESS #385 (Continued) **S113147972**

Additional Code 2:	D001
Shipment Date:	20091116
Creation Date:	2/3/2010 18:30:55
Receipt Date:	20091118
Manifest ID:	005465383JJK
Trans EPA ID:	CAD008364432
Trans Name:	RHO CHEM LLC
TSDF EPA ID:	CAD008364432
Trans Name:	RHO CHEM LLC
Waste Code Description:	214 - Unspecified solvent mixture
RCRA Code:	D035
Meth Code:	H141 - Storage, Bulking, And/Or Transfer Off Site--No Treatment/Reovery (H010-H129) Or (H131-H135)
Quantity Tons:	0.0175
Waste Quantity:	35
Quantity Unit:	P
Additional Code 1:	D005
Additional Code 2:	D001
Shipment Date:	20090601
Manifest ID:	005324517JJK
Trans EPA ID:	CAD008364432
Trans Name:	RHO CHEM LLC
TSDF EPA ID:	CAD008364432
Trans Name:	RHO CHEM LLC
Waste Code Description:	352 - Other organic solids
Meth Code:	H141 - Storage, Bulking, And/Or Transfer Off Site--No Treatment/Reovery (H010-H129) Or (H131-H135)
Quantity Tons:	0.001
Waste Quantity:	2
Quantity Unit:	P
Shipment Date:	20090601
Manifest ID:	005324517JJK
Trans EPA ID:	CAD008364432
Trans Name:	RHO CHEM LLC
TSDF EPA ID:	CAD008364432
Trans Name:	RHO CHEM LLC
Waste Code Description:	331 - Off-specification, aged, or surplus organics
RCRA Code:	D016
Meth Code:	H141 - Storage, Bulking, And/Or Transfer Off Site--No Treatment/Reovery (H010-H129) Or (H131-H135)
Quantity Tons:	0.0055
Waste Quantity:	11
Quantity Unit:	P
Additional Code 1:	D008
Additional Code 2:	D007
Additional Code 3:	D001
Shipment Date:	20090601
Manifest ID:	005324517JJK
Trans EPA ID:	CAD008364432
Trans Name:	RHO CHEM LLC
TSDF EPA ID:	CAD008364432
Trans Name:	RHO CHEM LLC
Waste Code Description:	122 - Alkaline solution without metals (pH > 12.5

FOOD 4 LESS #385 (Continued) **S113147972**

RCRA Code:	D002
Meth Code:	H141 - Storage, Bulking, And/Or Transfer Off Site--No Treatment/Reovery (H010-H129) Or (H131-H135)
Quantity Tons:	0.004
Waste Quantity:	8
Quantity Unit:	P
Shipment Date:	20090601
Manifest ID:	005324517JJK
Trans EPA ID:	CAD008364432
Trans Name:	RHO CHEM LLC
TSDF EPA ID:	CAD008364432
Trans Name:	RHO CHEM LLC
Waste Code Description:	291 - Latex waste
Meth Code:	H141 - Storage, Bulking, And/Or Transfer Off Site--No Treatment/Reovery (H010-H129) Or (H131-H135)
Quantity Tons:	0.005
Waste Quantity:	10
Quantity Unit:	P
Shipment Date:	20090601
Creation Date:	7/31/2009 18:30:28
Receipt Date:	20090604
Manifest ID:	005324517JJK
Trans EPA ID:	CAD008364432
Trans Name:	RHO CHEM LLC
TSDF EPA ID:	CAD008364432
Trans Name:	RHO CHEM LLC
Waste Code Description:	141 - Off-specification, aged, or surplus inorganics
RCRA Code:	D002
Meth Code:	H141 - Storage, Bulking, And/Or Transfer Off Site--No Treatment/Reovery (H010-H129) Or (H131-H135)
Quantity Tons:	0.005
Waste Quantity:	10
Quantity Unit:	P
Additional Code 1:	D001
Shipment Date:	20090601
Creation Date:	7/31/2009 18:30:28
Receipt Date:	20090604
Manifest ID:	005324517JJK
Trans EPA ID:	CAD008364432
Trans Name:	RHO CHEM LLC
TSDF EPA ID:	CAD008364432
Trans Name:	RHO CHEM LLC
Waste Code Description:	331 - Off-specification, aged, or surplus organics
RCRA Code:	D035
Meth Code:	H061 - Fuel Blending Prior To Energy Recovery At Another Site
Quantity Tons:	0.0015
Waste Quantity:	3
Quantity Unit:	P
Additional Code 1:	D018
Additional Code 2:	D001

Additional Info:

Year:	2014
Gen EPA ID:	CAL000320640

FOOD 4 LESS #385 (Continued) **S113147972**

Shipment Date:	20141103
Creation Date:	1/15/2015 22:15:01
Receipt Date:	20141105
Manifest ID:	000883975PSC
Trans EPA ID:	CAD008364432
Trans Name:	RHO CHEM LLC
Trans 2 EPA ID:	CAD983649880
Trans 2 Name:	PSC ENVIRONMENTAL SERVICES OF POMONA LP
TSDF EPA ID:	CAD008364432
Trans Name:	RHO CHEM LLC
Waste Code Description:	331 - Off-specification, aged, or surplus organics
RCRA Code:	D035
Meth Code:	H141 - Storage, Bulking, And/Or Transfer Off Site--No Treatment/Reovery (H010-H129) Or (H131-H135)
Quantity Tons:	0.004
Waste Quantity:	8
Quantity Unit:	P
Additional Code 1:	D005
Additional Code 2:	D001

Shipment Date:	20141103
Creation Date:	1/15/2015 22:15:01
Receipt Date:	20141105
Manifest ID:	000883975PSC
Trans EPA ID:	CAD008364432
Trans Name:	RHO CHEM LLC
Trans 2 EPA ID:	CAD983649880
Trans 2 Name:	PSC ENVIRONMENTAL SERVICES OF POMONA LP
TSDF EPA ID:	CAD008364432
Trans Name:	RHO CHEM LLC
Waste Code Description:	331 - Off-specification, aged, or surplus organics
RCRA Code:	D035
Meth Code:	H061 - Fuel Blending Prior To Energy Recovery At Another Site
Quantity Tons:	0.008
Waste Quantity:	16
Quantity Unit:	P
Additional Code 1:	D018
Additional Code 2:	D001

Shipment Date:	20141103
Creation Date:	1/15/2015 22:15:01
Receipt Date:	20141105
Manifest ID:	000883975PSC
Trans EPA ID:	CAD008364432
Trans Name:	RHO CHEM LLC
Trans 2 EPA ID:	CAD983649880
Trans 2 Name:	PSC ENVIRONMENTAL SERVICES OF POMONA LP
TSDF EPA ID:	CAD008364432
Trans Name:	RHO CHEM LLC
Waste Code Description:	122 - Alkaline solution without metals (pH > 12.5
RCRA Code:	D002
Meth Code:	H141 - Storage, Bulking, And/Or Transfer Off Site--No Treatment/Reovery (H010-H129) Or (H131-H135)
Quantity Tons:	0.0035
Waste Quantity:	7
Quantity Unit:	P

FOOD 4 LESS #385 (Continued) **S113147972**

Shipment Date:	20141103
Creation Date:	1/15/2015 22:15:01
Receipt Date:	20141105
Manifest ID:	000883975PSC
Trans EPA ID:	CAD008364432
Trans Name:	RHO CHEM LLC
Trans 2 EPA ID:	CAD983649880
Trans 2 Name:	PSC ENVIRONMENTAL SERVICES OF POMONA LP
TSDF EPA ID:	CAD008364432
Trans Name:	RHO CHEM LLC
Waste Code Description:	181 - Other inorganic solid waste Organics
RCRA Code:	D009
Meth Code:	H141 - Storage, Bulking, And/Or Transfer Off Site--No Treatment/Reovery (H010-H129) Or (H131-H135)
Quantity Tons:	0.009
Waste Quantity:	18
Quantity Unit:	P

Shipment Date:	20141103
Manifest ID:	000883975PSC
Trans EPA ID:	CAD008364432
Trans Name:	RHO CHEM LLC
Trans 2 EPA ID:	CAD983649880
Trans 2 Name:	PSC ENVIRONMENTAL SERVICES OF POMONA LP
TSDF EPA ID:	CAD008364432
Trans Name:	RHO CHEM LLC
Waste Code Description:	331 - Off-specification, aged, or surplus organics
Meth Code:	H141 - Storage, Bulking, And/Or Transfer Off Site--No Treatment/Reovery (H010-H129) Or (H131-H135)
Quantity Tons:	0.0305
Waste Quantity:	61
Quantity Unit:	P

Shipment Date:	20140505
Creation Date:	7/11/2014 22:15:15
Receipt Date:	20140509
Manifest ID:	000757329PSC
Trans EPA ID:	CAD008364432
Trans Name:	RHO CHEM LLC
Trans 2 EPA ID:	CAD983649880
Trans 2 Name:	PSC ENVIRONMENTAL SERVICES OF POMONA LP
TSDF EPA ID:	CAD008364432
Trans Name:	RHO CHEM LLC
Waste Code Description:	122 - Alkaline solution without metals (pH > 12.5
RCRA Code:	D002
Meth Code:	H141 - Storage, Bulking, And/Or Transfer Off Site--No Treatment/Reovery (H010-H129) Or (H131-H135)
Quantity Tons:	0.017
Waste Quantity:	34
Quantity Unit:	P

Additional Info:

Year:	2016
Gen EPA ID:	CAL000320640

Shipment Date:	20151001
Manifest ID:	013620107JJK

FOOD 4 LESS #385 (Continued) **S113147972**

Trans EPA ID:	MIK435642742
Trans Name:	EQ INDUSTRIAL SERVICES
Trans 2 EPA ID:	NED986382133
Trans 2 Name:	SMITH SYSTEMS
TSDF EPA ID:	OKD000402396
Trans Name:	EQ OKLAHOMA INC
Waste Code Description:	122 - Alkaline solution without metals (pH > 12.5
RCRA Code:	D002
Meth Code:	H110 - Not reported
Quantity Tons:	0.0035
Waste Quantity:	7
Quantity Unit:	P
Shipment Date:	20151001
Manifest ID:	013620107JJK
Trans EPA ID:	MIK435642742
Trans Name:	EQ INDUSTRIAL SERVICES
Trans 2 EPA ID:	NED986382133
Trans 2 Name:	SMITH SYSTEMS
TSDF EPA ID:	OKD000402396
Trans Name:	EQ OKLAHOMA INC
Waste Code Description:	181 - Other inorganic solid waste Organics
RCRA Code:	D009
Meth Code:	H141 - Storage, Bulking, And/Or Transfer Off Site--No Treatment/Reovery (H010-H129) Or (H131-H135)
Quantity Tons:	0.0005
Waste Quantity:	1
Quantity Unit:	P
Shipment Date:	20151001
Manifest ID:	013620107JJK
Trans EPA ID:	MIK435642742
Trans Name:	EQ INDUSTRIAL SERVICES
Trans 2 EPA ID:	NED986382133
Trans 2 Name:	SMITH SYSTEMS
TSDF EPA ID:	OKD000402396
Trans Name:	EQ OKLAHOMA INC
Waste Code Description:	281 - Adhesives
Meth Code:	- Not reported
Quantity Tons:	0.003
Waste Quantity:	6
Quantity Unit:	P
Shipment Date:	20151001
Creation Date:	5/24/2016 16:38:09
Receipt Date:	20151023
Manifest ID:	013620107JJK
Trans EPA ID:	MIK435642742
Trans Name:	EQ INDUSTRIAL SERVICES
Trans 2 EPA ID:	NED986382133
Trans 2 Name:	SMITH SYSTEMS
TSDF EPA ID:	OKD000402396
Trans Name:	EQ OKLAHOMA INC
Waste Code Description:	331 - Off-specification, aged, or surplus organics
RCRA Code:	D035
Meth Code:	H141 - Storage, Bulking, And/Or Transfer Off Site--No Treatment/Reovery (H010-H129) Or (H131-H135)

FOOD 4 LESS #385 (Continued) **S113147972**

Quantity Tons:	0.007
Waste Quantity:	14
Quantity Unit:	P
Additional Code 1:	D002
Additional Code 2:	D001
Shipment Date:	20151001
Creation Date:	5/24/2016 16:38:09
Receipt Date:	20151023
Manifest ID:	013620107JJK
Trans EPA ID:	MIK435642742
Trans Name:	EQ INDUSTRIAL SERVICES
Trans 2 EPA ID:	NED986382133
Trans 2 Name:	SMITH SYSTEMS
TSDF EPA ID:	OKD000402396
Trans Name:	EQ OKLAHOMA INC
Waste Code Description:	331 - Off-specification, aged, or surplus organics
RCRA Code:	U154
Meth Code:	H141 - Storage, Bulking, And/Or Transfer Off Site--No Treatment/Reovery (H010-H129) Or (H131-H135)
Quantity Tons:	0.0015
Waste Quantity:	3
Quantity Unit:	P
Additional Code 1:	U002
Additional Code 2:	D035
Additional Code 3:	D018
Additional Code 4:	D001
Shipment Date:	20151001
Creation Date:	5/24/2016 16:38:09
Receipt Date:	20151023
Manifest ID:	013620107JJK
Trans EPA ID:	MIK435642742
Trans Name:	EQ INDUSTRIAL SERVICES
Trans 2 EPA ID:	NED986382133
Trans 2 Name:	SMITH SYSTEMS
TSDF EPA ID:	OKD000402396
Trans Name:	EQ OKLAHOMA INC
Waste Code Description:	331 - Off-specification, aged, or surplus organics
RCRA Code:	U205
Meth Code:	H141 - Storage, Bulking, And/Or Transfer Off Site--No Treatment/Reovery (H010-H129) Or (H131-H135)
Quantity Tons:	0.0055
Waste Quantity:	11
Quantity Unit:	P
Additional Code 1:	D010
Shipment Date:	20151001
Creation Date:	5/24/2016 16:38:09
Receipt Date:	20151023
Manifest ID:	013620107JJK
Trans EPA ID:	MIK435642742
Trans Name:	EQ INDUSTRIAL SERVICES
Trans 2 EPA ID:	NED986382133
Trans 2 Name:	SMITH SYSTEMS
TSDF EPA ID:	OKD000402396
Trans Name:	EQ OKLAHOMA INC

FOOD 4 LESS #385 (Continued) **S113147972**

Waste Code Description:	331 - Off-specification, aged, or surplus organics
RCRA Code:	D011
Meth Code:	H141 - Storage, Bulking, And/Or Transfer Off Site--No Treatment/Reovery (H010-H129) Or (H131-H135)
Quantity Tons:	0.013
Waste Quantity:	26
Quantity Unit:	P
Additional Code 1:	D010
Additional Code 2:	D008
Additional Code 3:	D007
Additional Code 4:	D005
Shipment Date:	20150413
Creation Date:	6/26/2015 22:15:47
Receipt Date:	20150417
Manifest ID:	000997144PSC
Trans EPA ID:	CAD008364432
Trans Name:	RHO CHEM LLC
Trans 2 EPA ID:	CAD983649880
Trans 2 Name:	PSC ENVIRONMENTAL SERVICES OF POMONA LP
TSDF EPA ID:	CAD008364432
Trans Name:	RHO CHEM LLC
Waste Code Description:	331 - Off-specification, aged, or surplus organics
RCRA Code:	D035
Meth Code:	H141 - Storage, Bulking, And/Or Transfer Off Site--No Treatment/Reovery (H010-H129) Or (H131-H135)
Quantity Tons:	0.002
Waste Quantity:	4
Quantity Unit:	P
Additional Code 1:	D005
Additional Code 2:	D001
Shipment Date:	20150413
Creation Date:	6/26/2015 22:15:47
Receipt Date:	20150417
Manifest ID:	000997144PSC
Trans EPA ID:	CAD008364432
Trans Name:	RHO CHEM LLC
Trans 2 EPA ID:	CAD983649880
Trans 2 Name:	PSC ENVIRONMENTAL SERVICES OF POMONA LP
TSDF EPA ID:	CAD008364432
Trans Name:	RHO CHEM LLC
Waste Code Description:	311 - Pharmaceutical waste
RCRA Code:	P075
Meth Code:	H141 - Storage, Bulking, And/Or Transfer Off Site--No Treatment/Reovery (H010-H129) Or (H131-H135)
Quantity Tons:	0.0005
Waste Quantity:	1
Quantity Unit:	P
Shipment Date:	20150413
Creation Date:	6/26/2015 22:15:47
Receipt Date:	20150417
Manifest ID:	000997144PSC
Trans EPA ID:	CAD008364432
Trans Name:	RHO CHEM LLC
Trans 2 EPA ID:	CAD983649880

FOOD 4 LESS #385 (Continued) **S113147972**

Trans 2 Name:	PSC ENVIRONMENTAL SERVICES OF POMONA LP
TSDF EPA ID:	CAD008364432
Trans Name:	RHO CHEM LLC
Waste Code Description:	331 - Off-specification, aged, or surplus organics
RCRA Code:	D016
Meth Code:	H141 - Storage, Bulking, And/Or Transfer Off Site--No Treatment/Reovery (H010-H129) Or (H131-H135)
Quantity Tons:	0.0125
Waste Quantity:	25
Quantity Unit:	P
Additional Code 1:	D011
Additional Code 2:	D008
Additional Code 3:	D007

Additional Info:

Year:	2011
Gen EPA ID:	CAL000320640
Shipment Date:	20110718
Creation Date:	9/1/2011 18:31:53
Receipt Date:	20110720
Manifest ID:	000125298MWI
Trans EPA ID:	CAD008364432
Trans Name:	RHO CHEM LLC
Trans 2 EPA ID:	CAD983649880
Trans 2 Name:	PSC ENVIRONMENTAL SERVICES OF POMONA LP
TSDF EPA ID:	CAD008364432
Trans Name:	RHO CHEM LLC
Waste Code Description:	214 - Unspecified solvent mixture
RCRA Code:	D035
Meth Code:	H141 - Storage, Bulking, And/Or Transfer Off Site--No Treatment/Reovery (H010-H129) Or (H131-H135)
Quantity Tons:	0.0225
Waste Quantity:	45
Quantity Unit:	P
Additional Code 1:	D005
Additional Code 2:	D001
Shipment Date:	20110718
Creation Date:	9/1/2011 18:31:53
Receipt Date:	20110720
Manifest ID:	000125298MWI
Trans EPA ID:	CAD008364432
Trans Name:	RHO CHEM LLC
Trans 2 EPA ID:	CAD983649880
Trans 2 Name:	PSC ENVIRONMENTAL SERVICES OF POMONA LP
TSDF EPA ID:	CAD008364432
Trans Name:	RHO CHEM LLC
Waste Code Description:	141 - Off-specification, aged, or surplus inorganics
RCRA Code:	D002
Meth Code:	H141 - Storage, Bulking, And/Or Transfer Off Site--No Treatment/Reovery (H010-H129) Or (H131-H135)
Quantity Tons:	0.0595
Waste Quantity:	119
Quantity Unit:	P
Additional Code 1:	D001

FOOD 4 LESS #385 (Continued) **S113147972**

Shipment Date:	20110718
Creation Date:	9/1/2011 18:31:53
Receipt Date:	20110720
Manifest ID:	000125298MWI
Trans EPA ID:	CAD008364432
Trans Name:	RHO CHEM LLC
Trans 2 EPA ID:	CAD983649880
Trans 2 Name:	PSC ENVIRONMENTAL SERVICES OF POMONA LP
TSDF EPA ID:	CAD008364432
Trans Name:	RHO CHEM LLC
Waste Code Description:	- Not reported
Meth Code:	H141 - Storage, Bulking, And/Or Transfer Off Site--No Treatment/Reovery (H010-H129) Or (H131-H135)

Shipment Date:	20110718
Creation Date:	9/1/2011 18:31:53
Receipt Date:	20110720
Manifest ID:	000125298MWI
Trans EPA ID:	CAD008364432
Trans Name:	RHO CHEM LLC
Trans 2 EPA ID:	CAD983649880
Trans 2 Name:	PSC ENVIRONMENTAL SERVICES OF POMONA LP
TSDF EPA ID:	CAD008364432
Trans Name:	RHO CHEM LLC
Waste Code Description:	331 - Off-specification, aged, or surplus organics
RCRA Code:	D035
Meth Code:	H061 - Fuel Blending Prior To Energy Recovery At Another Site
Quantity Tons:	0.008
Waste Quantity:	16
Quantity Unit:	P
Additional Code 1:	D018
Additional Code 2:	D001

Additional Info:

Year:	2013
Gen EPA ID:	CAL000320640

Shipment Date:	20131107
Creation Date:	12/27/2013 22:15:22
Receipt Date:	20131120
Manifest ID:	000636364PSC
Trans EPA ID:	CAD008364432
Trans Name:	RHO CHEM LLC
Trans 2 EPA ID:	CAD983649880
Trans 2 Name:	PSC ENVIRONMENTAL SERVICES OF POMONA LP
TSDF EPA ID:	CAD008364432
Trans Name:	RHO CHEM LLC
Waste Code Description:	122 - Alkaline solution without metals (pH > 12.5
RCRA Code:	D002
Meth Code:	H141 - Storage, Bulking, And/Or Transfer Off Site--No Treatment/Reovery (H010-H129) Or (H131-H135)
Quantity Tons:	0.039
Waste Quantity:	78
Quantity Unit:	P

Shipment Date:	20130510
Creation Date:	7/17/2013 22:15:05

FOOD 4 LESS #385 (Continued) **S113147972**

Receipt Date:	20130521
Manifest ID:	000518693PSC
Trans EPA ID:	CAD008364432
Trans Name:	RHO CHEM, LLC
Trans 2 EPA ID:	CAD983649880
Trans 2 Name:	PSC ENVIRONMENTAL SERVICES OF POMONA, L.P.
TSDF EPA ID:	CAD008364432
Trans Name:	RHO CHEM, LLC
Waste Code Description:	181 - Other inorganic solid waste Organics
RCRA Code:	D009
Meth Code:	H141 - Storage, Bulking, And/Or Transfer Off Site--No Treatment/Reovery (H010-H129) Or (H131-H135)
Quantity Tons:	0.0025
Waste Quantity:	5
Quantity Unit:	P
Shipment Date:	20130510
Creation Date:	7/17/2013 22:15:05
Receipt Date:	20130521
Manifest ID:	000518693PSC
Trans EPA ID:	CAD008364432
Trans Name:	RHO CHEM, LLC
Trans 2 EPA ID:	CAD983649880
Trans 2 Name:	PSC ENVIRONMENTAL SERVICES OF POMONA, L.P.
TSDF EPA ID:	CAD008364432
Trans Name:	RHO CHEM, LLC
Waste Code Description:	122 - Alkaline solution without metals (pH > 12.5
RCRA Code:	D002
Meth Code:	H141 - Storage, Bulking, And/Or Transfer Off Site--No Treatment/Reovery (H010-H129) Or (H131-H135)
Quantity Tons:	0.0275
Waste Quantity:	55
Quantity Unit:	P
Shipment Date:	20130510
Creation Date:	7/17/2013 22:15:05
Receipt Date:	20130521
Manifest ID:	000518693PSC
Trans EPA ID:	CAD008364432
Trans Name:	RHO CHEM, LLC
Trans 2 EPA ID:	CAD983649880
Trans 2 Name:	PSC ENVIRONMENTAL SERVICES OF POMONA, L.P.
TSDF EPA ID:	CAD008364432
Trans Name:	RHO CHEM, LLC
Waste Code Description:	214 - Unspecified solvent mixture
RCRA Code:	D035
Meth Code:	H141 - Storage, Bulking, And/Or Transfer Off Site--No Treatment/Reovery (H010-H129) Or (H131-H135)
Quantity Tons:	0.0035
Waste Quantity:	7
Quantity Unit:	P
Additional Code 1:	D005
Additional Code 2:	D001
Shipment Date:	20130510
Creation Date:	7/17/2013 22:15:05
Receipt Date:	20130521

FOOD 4 LESS #385 (Continued) **S113147972**

Manifest ID:	000518693PSC
Trans EPA ID:	CAD008364432
Trans Name:	RHO CHEM, LLC
Trans 2 EPA ID:	CAD983649880
Trans 2 Name:	PSC ENVIRONMENTAL SERVICES OF POMONA, L.P.
TSDF EPA ID:	CAD008364432
Trans Name:	RHO CHEM, LLC
Waste Code Description:	331 - Off-specification, aged, or surplus organics
RCRA Code:	D035
Meth Code:	H061 - Fuel Blending Prior To Energy Recovery At Another Site
Quantity Tons:	0.003
Waste Quantity:	6
Quantity Unit:	P
Additional Code 1:	D018
Additional Code 2:	D001

Additional Info:

Year:	2015
Gen EPA ID:	CAL000320640
Shipment Date:	20151001
Manifest ID:	013620107JJK
Trans EPA ID:	MIK435642742
Trans Name:	EQ INDUSTRIAL SERVICES
Trans 2 EPA ID:	NED986382133
Trans 2 Name:	SMITH SYSTEMS
TSDF EPA ID:	OKD000402396
Trans Name:	EQ OKLAHOMA INC
Waste Code Description:	281 - Adhesives
Meth Code:	- Not reported
Quantity Tons:	0.003
Waste Quantity:	6
Quantity Unit:	P
Shipment Date:	20151001
Manifest ID:	013620107JJK
Trans EPA ID:	MIK435642742
Trans Name:	EQ INDUSTRIAL SERVICES
Trans 2 EPA ID:	NED986382133
Trans 2 Name:	SMITH SYSTEMS
TSDF EPA ID:	OKD000402396
Trans Name:	EQ OKLAHOMA INC
Waste Code Description:	181 - Other inorganic solid waste Organics
RCRA Code:	D009
Meth Code:	H141 - Storage, Bulking, And/Or Transfer Off Site--No Treatment/Reovery (H010-H129) Or (H131-H135)
Quantity Tons:	0.0005
Waste Quantity:	1
Quantity Unit:	P
Shipment Date:	20151001
Manifest ID:	013620107JJK
Trans EPA ID:	MIK435642742
Trans Name:	EQ INDUSTRIAL SERVICES
Trans 2 EPA ID:	NED986382133
Trans 2 Name:	SMITH SYSTEMS
TSDF EPA ID:	OKD000402396

FOOD 4 LESS #385 (Continued) **S113147972**

Trans Name:	EQ OKLAHOMA INC
Waste Code Description:	122 - Alkaline solution without metals (pH > 12.5
RCRA Code:	D002
Meth Code:	H110 - Not reported
Quantity Tons:	0.0035
Waste Quantity:	7
Quantity Unit:	P
Shipment Date:	20151001
Creation Date:	5/24/2016 16:38:09
Receipt Date:	20151023
Manifest ID:	013620107JJK
Trans EPA ID:	MIK435642742
Trans Name:	EQ INDUSTRIAL SERVICES
Trans 2 EPA ID:	NED986382133
Trans 2 Name:	SMITH SYSTEMS
TSDF EPA ID:	OKD000402396
Trans Name:	EQ OKLAHOMA INC
Waste Code Description:	331 - Off-specification, aged, or surplus organics
RCRA Code:	D011
Meth Code:	H141 - Storage, Bulking, And/Or Transfer Off Site--No Treatment/Reovery (H010-H129) Or (H131-H135)
Quantity Tons:	0.013
Waste Quantity:	26
Quantity Unit:	P
Additional Code 1:	D010
Additional Code 2:	D008
Additional Code 3:	D007
Additional Code 4:	D005
Shipment Date:	20151001
Creation Date:	5/24/2016 16:38:09
Receipt Date:	20151023
Manifest ID:	013620107JJK
Trans EPA ID:	MIK435642742
Trans Name:	EQ INDUSTRIAL SERVICES
Trans 2 EPA ID:	NED986382133
Trans 2 Name:	SMITH SYSTEMS
TSDF EPA ID:	OKD000402396
Trans Name:	EQ OKLAHOMA INC
Waste Code Description:	331 - Off-specification, aged, or surplus organics
RCRA Code:	D035
Meth Code:	H141 - Storage, Bulking, And/Or Transfer Off Site--No Treatment/Reovery (H010-H129) Or (H131-H135)
Quantity Tons:	0.007
Waste Quantity:	14
Quantity Unit:	P
Additional Code 1:	D002
Additional Code 2:	D001
Shipment Date:	20151001
Creation Date:	5/24/2016 16:38:09
Receipt Date:	20151023
Manifest ID:	013620107JJK
Trans EPA ID:	MIK435642742
Trans Name:	EQ INDUSTRIAL SERVICES
Trans 2 EPA ID:	NED986382133

FOOD 4 LESS #385 (Continued) **S113147972**

Trans 2 Name:	SMITH SYSTEMS
TSDF EPA ID:	OKD000402396
Trans Name:	EQ OKLAHOMA INC
Waste Code Description:	331 - Off-specification, aged, or surplus organics
RCRA Code:	U154
Meth Code:	H141 - Storage, Bulking, And/Or Transfer Off Site--No Treatment/Reovery (H010-H129) Or (H131-H135)
Quantity Tons:	0.0015
Waste Quantity:	3
Quantity Unit:	P
Additional Code 1:	U002
Additional Code 2:	D035
Additional Code 3:	D018
Additional Code 4:	D001
Shipment Date:	20151001
Creation Date:	5/24/2016 16:38:09
Receipt Date:	20151023
Manifest ID:	013620107JJK
Trans EPA ID:	MIK435642742
Trans Name:	EQ INDUSTRIAL SERVICES
Trans 2 EPA ID:	NED986382133
Trans 2 Name:	SMITH SYSTEMS
TSDF EPA ID:	OKD000402396
Trans Name:	EQ OKLAHOMA INC
Waste Code Description:	331 - Off-specification, aged, or surplus organics
RCRA Code:	U205
Meth Code:	H141 - Storage, Bulking, And/Or Transfer Off Site--No Treatment/Reovery (H010-H129) Or (H131-H135)
Quantity Tons:	0.0055
Waste Quantity:	11
Quantity Unit:	P
Additional Code 1:	D010
Shipment Date:	20150413
Creation Date:	6/26/2015 22:15:47
Receipt Date:	20150417
Manifest ID:	000997144PSC
Trans EPA ID:	CAD008364432
Trans Name:	RHO CHEM LLC
Trans 2 EPA ID:	CAD983649880
Trans 2 Name:	PSC ENVIRONMENTAL SERVICES OF POMONA LP
TSDF EPA ID:	CAD008364432
Trans Name:	RHO CHEM LLC
Waste Code Description:	122 - Alkaline solution without metals (pH > 12.5
RCRA Code:	D002
Meth Code:	H141 - Storage, Bulking, And/Or Transfer Off Site--No Treatment/Reovery (H010-H129) Or (H131-H135)
Quantity Tons:	0.001
Waste Quantity:	2
Quantity Unit:	P
Shipment Date:	20150413
Creation Date:	6/26/2015 22:15:47
Receipt Date:	20150417
Manifest ID:	000997144PSC
Trans EPA ID:	CAD008364432

FOOD 4 LESS #385 (Continued) **S113147972**

Trans Name:	RHO CHEM LLC
Trans 2 EPA ID:	CAD983649880
Trans 2 Name:	PSC ENVIRONMENTAL SERVICES OF POMONA LP
TSDF EPA ID:	CAD008364432
Trans Name:	RHO CHEM LLC
Waste Code Description:	331 - Off-specification, aged, or surplus organics
RCRA Code:	D016
Meth Code:	H141 - Storage, Bulking, And/Or Transfer Off Site--No Treatment/Reovery (H010-H129) Or (H131-H135)
Quantity Tons:	0.0125
Waste Quantity:	25
Quantity Unit:	P
Additional Code 1:	D011
Additional Code 2:	D008
Additional Code 3:	D007
Shipment Date:	20150413
Manifest ID:	000997144PSC
Trans EPA ID:	CAD008364432
Trans Name:	RHO CHEM LLC
Trans 2 EPA ID:	CAD983649880
Trans 2 Name:	PSC ENVIRONMENTAL SERVICES OF POMONA LP
TSDF EPA ID:	CAD008364432
Trans Name:	RHO CHEM LLC
Waste Code Description:	331 - Off-specification, aged, or surplus organics
Meth Code:	H141 - Storage, Bulking, And/Or Transfer Off Site--No Treatment/Reovery (H010-H129) Or (H131-H135)
Quantity Tons:	0.0255
Waste Quantity:	51
Quantity Unit:	P

Additional Info:

Year:	2017
Gen EPA ID:	CAL000320640
Shipment Date:	20170803
Creation Date:	10/10/2018 18:30:37
Receipt Date:	20170814
Manifest ID:	017601164JJK
Trans EPA ID:	MIK435642742
Trans Name:	EQ INDUSTRIAL SERVICES
Trans 2 EPA ID:	ALR000007237
Trans 2 Name:	ACTION RESOURCES INC
TSDF EPA ID:	NVT330010000
Trans Name:	US ECOLOGY INC
Waste Code Description:	331 - Off-specification, aged, or surplus organics
RCRA Code:	U154
Meth Code:	H141 - Storage, Bulking, And/Or Transfer Off Site--No Treatment/Reovery (H010-H129) Or (H131-H135)
Quantity Tons:	0.007
Waste Quantity:	14
Quantity Unit:	P
Additional Code 1:	U002
Additional Code 2:	D035
Additional Code 3:	D018
Additional Code 4:	D001

FOOD 4 LESS #385 (Continued) **S113147972**

Shipment Date:	20170803
Creation Date:	10/10/2018 18:30:37
Receipt Date:	20170814
Manifest ID:	017601164JJK
Trans EPA ID:	MIK435642742
Trans Name:	EQ INDUSTRIAL SERVICES
Trans 2 EPA ID:	ALR000007237
Trans 2 Name:	ACTION RESOURCES INC
TSDF EPA ID:	NVT330010000
Trans Name:	US ECOLOGY INC
Waste Code Description:	331 - Off-specification, aged, or surplus organics
RCRA Code:	D039
Meth Code:	H141 - Storage, Bulking, And/Or Transfer Off Site--No Treatment/Reovery (H010-H129) Or (H131-H135)
Quantity Tons:	0.0005
Waste Quantity:	1
Quantity Unit:	P
Additional Code 1:	D035
Additional Code 2:	D002
Additional Code 3:	D001

Shipment Date:	20170803
Manifest ID:	017601164JJK
Trans EPA ID:	MIK435642742
Trans Name:	EQ INDUSTRIAL SERVICES
Trans 2 EPA ID:	ALR000007237
Trans 2 Name:	ACTION RESOURCES INC
TSDF EPA ID:	NVT330010000
Trans Name:	US ECOLOGY INC
Waste Code Description:	311 - Pharmaceutical waste
RCRA Code:	D011
Meth Code:	H132 - Landfill Or Surface Impoundment That Will Be Closed As Landfill(To Include On-Site Treatment And/Or Stabilization)
Quantity Tons:	0.0125
Waste Quantity:	25
Quantity Unit:	P
Additional Code 1:	D010
Additional Code 2:	D007

Shipment Date:	20170803
Manifest ID:	017601164JJK
Trans EPA ID:	MIK435642742
Trans Name:	EQ INDUSTRIAL SERVICES
Trans 2 EPA ID:	ALR000007237
Trans 2 Name:	ACTION RESOURCES INC
TSDF EPA ID:	NVT330010000
Trans Name:	US ECOLOGY INC
Waste Code Description:	141 - Off-specification, aged, or surplus inorganics
RCRA Code:	D001
Meth Code:	H132 - Landfill Or Surface Impoundment That Will Be Closed As Landfill(To Include On-Site Treatment And/Or Stabilization)
Quantity Tons:	0.0005
Waste Quantity:	1
Quantity Unit:	P

Shipment Date:	20170803
Manifest ID:	017601164JJK

FOOD 4 LESS #385 (Continued) **S113147972**

Trans EPA ID:	MIK435642742
Trans Name:	EQ INDUSTRIAL SERVICES
Trans 2 EPA ID:	ALR000007237
Trans 2 Name:	ACTION RESOURCES INC
TSDF EPA ID:	NVT330010000
Trans Name:	US ECOLOGY INC
Waste Code Description:	352 - Other organic solids
RCRA Code:	D001
Meth Code:	H141 - Storage, Bulking, And/Or Transfer Off Site--No Treatment/Reovery (H010-H129) Or (H131-H135)
Quantity Tons:	0.0005
Waste Quantity:	1
Quantity Unit:	P
Shipment Date:	20170803
Manifest ID:	017601164JJK
Trans EPA ID:	MIK435642742
Trans Name:	EQ INDUSTRIAL SERVICES
Trans 2 EPA ID:	ALR000007237
Trans 2 Name:	ACTION RESOURCES INC
TSDF EPA ID:	NVT330010000
Trans Name:	US ECOLOGY INC
Waste Code Description:	512 - Other empty containers 30 gallons or more
Meth Code:	H132 - Landfill Or Surface Impoundment That Will Be Closed As Landfill(To Include On-Site Treatment And/Or Stabilization)
Quantity Tons:	0.0005
Waste Quantity:	1
Quantity Unit:	P
Shipment Date:	20170803
Manifest ID:	017601164JJK
Trans EPA ID:	MIK435642742
Trans Name:	EQ INDUSTRIAL SERVICES
Trans 2 EPA ID:	ALR000007237
Trans 2 Name:	ACTION RESOURCES INC
TSDF EPA ID:	NVT330010000
Trans Name:	US ECOLOGY INC
Waste Code Description:	122 - Alkaline solution without metals (pH > 12.5
RCRA Code:	D002
Meth Code:	H039 - Other Recovery Of Reclamation For Reuse Including Acid Regeneration, Organics Recovery Ect
Quantity Tons:	0.015
Waste Quantity:	30
Quantity Unit:	P
Shipment Date:	20170803
Manifest ID:	017601164JJK
Trans EPA ID:	MIK435642742
Trans Name:	EQ INDUSTRIAL SERVICES
Trans 2 EPA ID:	ALR000007237
Trans 2 Name:	ACTION RESOURCES INC
TSDF EPA ID:	NVT330010000
Trans Name:	US ECOLOGY INC
Waste Code Description:	791 - Liquids with pH < 2 792 Liquids with pH < 2 with metals
RCRA Code:	D002
Meth Code:	H039 - Other Recovery Of Reclamation For Reuse Including Acid Regeneration, Organics Recovery Ect

FOOD 4 LESS #385 (Continued) **S113147972**

Quantity Tons:	0.0005
Waste Quantity:	1
Quantity Unit:	P
Shipment Date:	20170803
Creation Date:	10/10/2018 18:30:37
Receipt Date:	20170814
Manifest ID:	017601164JJK
Trans EPA ID:	MIK435642742
Trans Name:	EQ INDUSTRIAL SERVICES
Trans 2 EPA ID:	ALR000007237
Trans 2 Name:	ACTION RESOURCES INC
TSDF EPA ID:	NVT330010000
Trans Name:	US ECOLOGY INC
Waste Code Description:	281 - Adhesives
Meth Code:	H039 - Other Recovery Of Reclamation For Reuse Including Acid Regeneration, Organics Recovery Ect
Quantity Tons:	0.0065
Waste Quantity:	13
Quantity Unit:	P
Shipment Date:	20170803
Creation Date:	10/10/2018 18:30:37
Receipt Date:	20170814
Manifest ID:	017601164JJK
Trans EPA ID:	MIK435642742
Trans Name:	EQ INDUSTRIAL SERVICES
Trans 2 EPA ID:	ALR000007237
Trans 2 Name:	ACTION RESOURCES INC
TSDF EPA ID:	NVT330010000
Trans Name:	US ECOLOGY INC
Waste Code Description:	331 - Off-specification, aged, or surplus organics
RCRA Code:	U205
Meth Code:	H132 - Landfill Or Surface Impoundment That Will Be Closed As Landfill(To Include On-Site Treatment And/Or Stabilization)
Quantity Tons:	0.0005
Waste Quantity:	1
Quantity Unit:	P
Additional Code 1:	D010

Additional Info:

Year:	2010
Gen EPA ID:	CAL000320640
Shipment Date:	20100604
Manifest ID:	000067363MWI
Trans EPA ID:	CAD008364432
Trans Name:	RHO CHEM LLC
Trans 2 EPA ID:	CAD980584510
Trans 2 Name:	PHILIP WEST INDUSTRIAL SERVICES
TSDF EPA ID:	CAD008364432
Trans Name:	RHO CHEM LLC
Waste Code Description:	331 - Off-specification, aged, or surplus organics
RCRA Code:	D016
Meth Code:	H141 - Storage, Bulking, And/Or Transfer Off Site--No Treatment/Reovery (H010-H129) Or (H131-H135)
Additional Code 1:	D011

FOOD 4 LESS #385 (Continued) **S113147972**

Additional Code 2:	D008
Additional Code 3:	D007
Shipment Date:	20100604
Manifest ID:	000067363MWI
Trans EPA ID:	CAD008364432
Trans Name:	RHO CHEM LLC
Trans 2 EPA ID:	CAD980584510
Trans 2 Name:	PHILIP WEST INDUSTRIAL SERVICES
TSDF EPA ID:	CAD008364432
Trans Name:	RHO CHEM LLC
Waste Code Description:	792 - Not reported
RCRA Code:	D007
Meth Code:	- Not reported
Quantity Unit:	P
Additional Code 1:	D002
Shipment Date:	20100604
Manifest ID:	000067363MWI
Trans EPA ID:	CAD008364432
Trans Name:	RHO CHEM LLC
Trans 2 EPA ID:	CAD980584510
Trans 2 Name:	PHILIP WEST INDUSTRIAL SERVICES
TSDF EPA ID:	CAD008364432
Trans Name:	RHO CHEM LLC
Waste Code Description:	792 - Not reported
RCRA Code:	D007
Meth Code:	- Not reported
Quantity Unit:	P
Additional Code 1:	D002
Shipment Date:	20100604
Manifest ID:	000067363MWI
Trans EPA ID:	CAD008364432
Trans Name:	RHO CHEM LLC
Trans 2 EPA ID:	CAD980584510
Trans 2 Name:	PHILIP WEST INDUSTRIAL SERVICES
TSDF EPA ID:	CAD008364432
Trans Name:	RHO CHEM LLC
Waste Code Description:	122 - Alkaline solution without metals (pH > 12.5
RCRA Code:	D002
Meth Code:	- Not reported
Quantity Unit:	P
Shipment Date:	20100604
Creation Date:	8/30/2010 18:30:37
Receipt Date:	20100607
Manifest ID:	000067363MWI
Trans EPA ID:	CAD008364432
Trans Name:	RHO CHEM LLC
Trans 2 EPA ID:	CAD980584510
Trans 2 Name:	PHILIP WEST INDUSTRIAL SERVICES
TSDF EPA ID:	CAD008364432
Trans Name:	RHO CHEM LLC
Waste Code Description:	141 - Off-specification, aged, or surplus inorganics
RCRA Code:	D002
Meth Code:	H141 - Storage, Bulking, And/Or Transfer Off Site--No

FOOD 4 LESS #385 (Continued) **S113147972**

	Treatment/Reovery (H010-H129) Or (H131-H135)
Quantity Tons:	0.024
Waste Quantity:	48
Quantity Unit:	P
Additional Code 1:	D001
Shipment Date:	20100604
Manifest ID:	000067363MWI
Trans EPA ID:	CAD008364432
Trans Name:	RHO CHEM LLC
Trans 2 EPA ID:	CAD980584510
Trans 2 Name:	PHILIP WEST INDUSTRIAL SERVICES
TSDF EPA ID:	CAD008364432
Trans Name:	RHO CHEM LLC
Waste Code Description:	291 - Latex waste
Meth Code:	- Not reported
Shipment Date:	20100604
Manifest ID:	000067363MWI
Trans EPA ID:	CAD008364432
Trans Name:	RHO CHEM LLC
Trans 2 EPA ID:	CAD980584510
Trans 2 Name:	PHILIP WEST INDUSTRIAL SERVICES
TSDF EPA ID:	CAD008364432
Trans Name:	RHO CHEM LLC
Waste Code Description:	352 - Other organic solids
Meth Code:	- Not reported
Shipment Date:	20100604
Creation Date:	8/30/2010 18:30:37
Receipt Date:	20100607
Manifest ID:	000067363MWI
Trans EPA ID:	CAD008364432
Trans Name:	RHO CHEM LLC
Trans 2 EPA ID:	CAD980584510
Trans 2 Name:	PHILIP WEST INDUSTRIAL SERVICES
TSDF EPA ID:	CAD008364432
Trans Name:	RHO CHEM LLC
Waste Code Description:	214 - Unspecified solvent mixture
RCRA Code:	D035
Meth Code:	H141 - Storage, Bulking, And/Or Transfer Off Site--No Treatment/Reovery (H010-H129) Or (H131-H135)
Quantity Tons:	0.008
Waste Quantity:	16
Quantity Unit:	P
Additional Code 1:	D005
Additional Code 2:	D001
Shipment Date:	20100604
Creation Date:	8/30/2010 18:30:37
Receipt Date:	20100607
Manifest ID:	000067363MWI
Trans EPA ID:	CAD008364432
Trans Name:	RHO CHEM LLC
Trans 2 EPA ID:	CAD980584510
Trans 2 Name:	PHILIP WEST INDUSTRIAL SERVICES
TSDF EPA ID:	CAD008364432

FOOD 4 LESS #385 (Continued) **S113147972**

Trans Name: RHO CHEM LLC
Waste Code Description: - Not reported
Meth Code: H141 - Storage, Bulking, And/Or Transfer Off Site--No Treatment/Reovery (H010-H129) Or (H131-H135)

Shipment Date: 20100604
Manifest ID: 000067363MWI
Trans EPA ID: CAD008364432
Trans Name: RHO CHEM LLC
Trans 2 EPA ID: CAD980584510
Trans 2 Name: PHILIP WEST INDUSTRIAL SERVICES
TSDF EPA ID: CAD008364432
Trans Name: RHO CHEM LLC
Waste Code Description: 181 - Other inorganic solid waste Organics
RCRA Code: D009
Meth Code: - Not reported

HWTS:
Name: FOOD 4 LESS #385
Address: 26529 HIGHLAND AVE
City,State,Zip: HIGHLAND, CA 923462110
EPA ID: CAL000320640
Create Date: 06/12/2007
Last Act Date: 08/27/2019
Mailing Address: P.O. BOX 54143
Mailing City,State,Zip: LOS ANGELES, CA 900540000
Owner Name: RALPHS GROCERY CO
Owner Address: PO BOX 54143
Owner City,State,Zip: LOS ANGELES, CA 900540000
Contact Name: MATTHEW EATON
Contact Address: 1100 W. ARTESIA BLVD.
City,State,Zip: COMPTON, CA 90220

NAICS:
EPA ID: CAL000320640
Create Date: 2009-12-03 12:41:18
NAICS Code: 45291
NAICS Description: Warehouse Clubs and Superstores
Issued EPA ID Date: 2007-06-12 17:38:06
Facility Name: FOOD 4 LESS #385
Facility Address: 26529 HIGHLAND AVE
Facility City: HIGHLAND
Facility County: 36
Facility State: CA
Facility Zip: 923462110

---

11 **CHEVRON STATION #5939** **LUST** **S104905647**
NNW **2505 E HIGHLAND AVE** **CERS HAZ WASTE** **N/A**
1/4-1/2 **HIGHLAND, CA 92346** **SWEEPS UST**
0.385 mi. **HIST UST**
2031 ft. **CERS TANKS**
Cortese
Relative: **San Bern. Co. Permit**
Higher **CERS**
Actual:
1263 ft.

LUST:
Name: CHEVRON PRODUCTS COMPANY

CHEVRON STATION #5939 (Continued) **S104905647**

Address: 2505 E HIGHLAND
City,State,Zip: HIGHLAND, CA 92346
Lead Agency: SAN BERNARDINO COUNTY
Case Type: LUST Cleanup Site
Geo Track: http://geotracker.waterboards.ca.gov/profile_report.asp?global_id=T10000005568
Global Id: T10000005568
Latitude: 34.1358179
Longitude: -117.2333443
Status: Completed - Case Closed
Status Date: 12/01/1991

LUST:
Global Id: T10000005568
Action Type: Other
Date: 12/01/1991
Action: Leak Began

Global Id: T10000005568
Action Type: Other
Date: 12/01/1991
Action: Leak Discovery

Global Id: T10000005568
Action Type: Other
Date: 02/01/1991
Action: Leak Reported

LUST:
Global Id: T10000005568
Status: Open - Case Begin Date
Status Date: 02/01/1991

Global Id: T10000005568
Status: Completed - Case Closed
Status Date: 12/01/1991

Global Id: T10000005568
Status: Open - Site Assessment
Status Date: 12/01/1991

CERS HAZ WASTE:
Name: HIGHLAND CHEVRON
Address: 2505 E. HIGHLAND AVE.
City,State,Zip: HIGHLAND, CA 92346
Site ID: 36434
CERS ID: 10130485
CERS Description: Hazardous Waste Generator

SWEEPS UST:
Name: CHEVRON STATION #5939
Address: 2505 E HIGHLAND AVE
City: HIGHLAND
Comp Number: 62832
SWRCB Tank Id: 36-000-062832-000001
Capacity: 5000

CHEVRON STATION #5939 (Continued) **S104905647**

Tank Use: M.V. FUEL
STG: PRODUCT
Content: PRM UNLEADED
Number Of Tanks: 4

Name: CHEVRON STATION #5939
Address: 2505 E HIGHLAND AVE
City: HIGHLAND
Comp Number: 62832
SWRCB Tank Id: 36-000-062832-000002
Capacity: 10000
Tank Use: M.V. FUEL
STG: PRODUCT
Content: LEADED

Name: CHEVRON STATION #5939
Address: 2505 E HIGHLAND AVE
City: HIGHLAND
Comp Number: 62832
SWRCB Tank Id: 36-000-062832-000003
Capacity: 10000
Tank Use: M.V. FUEL
STG: PRODUCT
Content: REG UNLEADED

Name: CHEVRON STATION #5939
Address: 2505 E HIGHLAND AVE
City: HIGHLAND
Comp Number: 62832
SWRCB Tank Id: 36-000-062832-000004
Capacity: 550
Tank Use: OIL
STG: WASTE
Content: WASTE OIL

HIST UST:
Name: 95939
Address: 2505 E HIGHLAND
City,State,Zip: HIGHLAND, CA 92346
File Number: 00029BCE
URL: http://geotracker.waterboards.ca.gov/ustpdfs/pdf/00029BCE.pdf

Click here for Geo Tracker PDF:

CERS TANKS:
Name: HIGHLAND CHEVRON
Address: 2505 E. HIGHLAND AVE.
City,State,Zip: HIGHLAND, CA 92346
Site ID: 36434
CERS ID: 10130485
CERS Description: Underground Storage Tank

CORTESE:
Name: CHEVRON PRODUCTS COMPANY
Address: 2505 E HIGHLAND

CHEVRON STATION #5939 (Continued) **S104905647**

City,State,Zip: HIGHLAND, CA 92346
Region: CORTESE
Global ID: T10000005568
Site/Facility Type: LUST CLEANUP SITE
Cleanup Status: COMPLETED - CASE CLOSED
Flag: active
File Name: Active Open

San Bern. Co. Permit:
Name: HIGHLAND CHEVRON
Address: 2505 E HIGHLAND AVE
City,State,Zip: HIGHLAND, CA 92346
Region: SAN BERNARDINO
Facility ID: FA0003796
Owner: J.W.P. GROUP LLC
Permit Number: PT0029851
Permit Category: WASTE INCIDENTAL UST OPERATION ONLY -PER YEAR
Facility Status: ACTIVE
Expiration Date: 02/28/2020

Name: HIGHLAND CHEVRON
Address: 2505 E HIGHLAND AVE
City,State,Zip: HIGHLAND, CA 92346
Region: SAN BERNARDINO
Facility ID: FA0003796
Owner: J.W.P. GROUP LLC
Permit Number: PT0009070
Permit Category: HAZMAT HANDLER, UST ONLY - PER YEAR
Facility Status: ACTIVE
Expiration Date: 02/28/2020

Name: HIGHLAND CHEVRON
Address: 2505 E HIGHLAND AVE
City,State,Zip: HIGHLAND, CA 92346
Region: SAN BERNARDINO
Facility ID: FA0003796
Owner: J.W.P. GROUP LLC
Permit Number: PT0010723
Permit Category: REGULAR UST ANNUAL INSPECTION (PER TANK)
Facility Status: ACTIVE
Expiration Date: 02/28/2020

Name: HIGHLAND CHEVRON
Address: 2505 E HIGHLAND AVE
City,State,Zip: HIGHLAND, CA 92346
Region: SAN BERNARDINO
Facility ID: FA0003796
Owner: J.W.P. GROUP LLC
Permit Number: PT0010724
Permit Category: REGULAR UST ANNUAL INSPECTION (PER TANK)
Facility Status: ACTIVE
Expiration Date: 02/28/2020

Name: HIGHLAND CHEVRON
Address: 2505 E HIGHLAND AVE
City,State,Zip: HIGHLAND, CA 92346
Region: SAN BERNARDINO

CHEVRON STATION #5939 (Continued) **S104905647**

Facility ID: FA0003796
Owner: J.W.P. GROUP LLC
Permit Number: PT0010725
Permit Category: REGULAR UST ANNUAL INSPECTION (PER TANK)
Facility Status: ACTIVE
Expiration Date: 02/28/2020

CERS:

Name: CHEVRON PRODUCTS COMPANY
Address: 2505 E HIGHLAND
City,State,Zip: HIGHLAND, CA 92346
Site ID: 219954
CERS ID: T10000005568
CERS Description: Leaking Underground Storage Tank Cleanup Site

Name: HIGHLAND CHEVRON
Address: 2505 E. HIGHLAND AVE.
City,State,Zip: HIGHLAND, CA 92346
Site ID: 36434
CERS ID: 10130485
CERS Description: Chemical Storage Facilities

Violations:

Site ID: 36434
Site Name: Highland Chevron
Violation Date: 06-29-2016
Citation: 23 CCR 16 2712(b) - California Code of Regulations, Title 23, Chapter 16, Section(s) 2712(b)
Violation Description: Failure to maintain records of repairs, lining, and upgrades on site, or off site if approved by the CUPA, for the life of the UST.
Violation Notes: Returned to compliance on 08/10/2016. COMPLIANCE ACTIVITY: 8/10/16 received compliance BOE number populated in CERS TC 8/9/16 issued 7-day notice TC 7/29/16 Called facility phone number got a fax tone. Issued report 7068 TC --UST Facility Operating Permit VIOLATION----BOE Number: A valid BOE number is required. COMPLIANCE: Update in CERS within 30 days.
Violation Division: San Bernardino County Fire Department
Violation Program: UST
Violation Source: CERS

Site ID: 36434
Site Name: Highland Chevron
Violation Date: 07-01-2015
Citation: Un-Specified
Violation Description: UST Program - Administration/Documentation - For use of Local Ordinance only
Violation Notes: Returned to compliance on 10/06/2015. Failure to submit a signed Designated UST Operator Statement (23 CCR 2715(a)) OBSERVATION: 1) Documented employee D.O. training was not available during the inspection. 2) UST fuel alarms (L5 89-Fill 03/22/2015), (L2 87 Fill 02/23/2015, 12/12/2014 & 12/02/2014) were not documented on the designated operator form. COMPLIANCE REQUIREMENT: 1) Submit a copy of the D.O. employee training to this division. 2) Document fuel alarms on the D.O. inspection form.
Violation Division: San Bernardino County Fire Department
Violation Program: UST
Violation Source: CERS

CHEVRON STATION #5939 (Continued) **S104905647**

Site ID: 36434
Site Name: Highland Chevron
Violation Date: 05-23-2019
Citation: HSC 6.7 25284, 25286 - California Health and Safety Code, Chapter 6.7, Section(s) 25284, 25286
Violation Description: Failure to submit a complete and accurate application for a permit to operate a UST, or for renewal of the permit.
Violation Notes: Returned to compliance on 01/14/2020. OBSERVATION: The following updates/corrections need to be made on CERS. See corrective action below. CORRECTIVE ACTION: 1) On the UST Tank Information section on CERS, under the Overfill Prevention section, say G NOG to ball floats for all 3 tanks. During the Overfill Prevention testing, the technician verified that the UST system does not have any ball floats. 2) On the UST Tank Information section on CERS, under the Tank Description section, provide the Tank Manufacturer information for all 3 tanks. Per the technician, the tank manufacturer is Modern Welding. 3) On the site map on CERS, provide the piping run. The site map on CERS did not contain the piping run.
Violation Division: San Bernardino County Fire Department
Violation Program: UST
Violation Source: CERS

Site ID: 36434
Site Name: Highland Chevron
Violation Date: 03-27-2020
Citation: 23 CCR 16 2641(a) - California Code of Regulations, Title 23, Chapter 16, Section(s) 2641(a)
Violation Description: Failure of leak detection equipment to be located such that equipment is capable of detecting a leak at the earliest possible opportunity.
Violation Notes: THE FOLLOWING SENSORS WERE NOT LOCATED AT THE EARLIEST POSSIBLE OPPORTUNITY TO DETECT A LEAK: -91 STP SUMP SENSOR LOCATED BY THE VENT PIPE OPPOSITE SIDE OF THE SUMP FROM THE PRODUCT PIPING LINES. -87 STP SUMP SENSOR LOCATED BY THE VENT PIPE OPPOSITE SIDE OF THE SUMP FROM THE PRODUCT PIPING LINES. THE ABOVE SENSORS ARE PLACED IN UNAPPROVED SLEEVES SCREWED ONTO THE SUMP WALL. IMMEDIATELY SUBMIT PLANS TO THIS DEPARTMENT WITHIN 30 DAYS FOR THE RELOCATION OF THE SENSOR SLEEVES TO THE EARLIEST POSSIBLE OPPORTUNITY TO DETECT A LEAK.
Violation Division: San Bernardino County Fire Department
Violation Program: UST
Violation Source: CERS

Site ID: 36434
Site Name: Highland Chevron
Violation Date: 05-24-2017
Citation: 23 CCR 6.7 25284, 25286 - California Code of Regulations, Title 23, Chapter 6.7, Section(s) 25284, 25286
Violation Description: Failure to submit a complete and accurate application for a permit to operate a UST, or for renewal of the permit.
Violation Notes: Returned to compliance on 03/11/2018. 03/09/18: FACILITY SUBMITTED CERS WITH INCORRECT INSTALL DATES, SUBMITTAL WAS NOT ACCEPTED BY S. BARBAO OBSERVATION: THE UST INFORMATION IN CERS DID NOT DOCUMENT THE TANK INSTALL DATE. IF INSTALL DATE IS UNKNOWN, THEN USE THE DEFAULT DATE OF 01/01/1900. COMPLIANCE REQUIREMENT: UPDATE CERS WITH CURRENT INFORMATION.
Violation Division: San Bernardino County Fire Department
Violation Program: UST
Violation Source: CERS

CHEVRON STATION #5939 (Continued) **S104905647**

Site ID: 36434
Site Name: Highland Chevron
Violation Date: 03-27-2020
Citation: HSC 6.7 25299(a)(9) - California Health and Safety Code, Chapter 6.7, Section(s) 25299(a)(9)
Violation Description: Leak detection equipment disabled or tampered with in a manner that would prevent the monitoring system from detecting and/or alerting the owner/operator of a leak.
Violation Notes: Returned to compliance on 03/27/2020. LIQUID SENSORS VR208 INSIDE UDC #1/2 AND UDC #3/4 WAS HANGING FROM PIPING AND NOT POSITIONED AT THE LOW POINT OF THE UDC FLOOR. THE UST TECHNICIAN REPOSITIONED THE SENSORS TO THE LOW POINT OF THE CONTAINMENTS DURING INSPECTION. THIS IS A RECALCITRANT VIOLATION NOTED ON THE PREVIOUS INSPECTION REPORT BY INSPECTOR VALDIVIA ON 5/23/2019.
Violation Division: San Bernardino County Fire Department
Violation Program: UST
Violation Source: CERS

Site ID: 36434
Site Name: Highland Chevron
Violation Date: 07-01-2015
Citation: Un-Specified
Violation Description: UST Program - Administration/Documentation - For use of Local Ordinance only
Violation Notes: Returned to compliance on 10/06/2015. Failure to have a written monitoring program with monitoring procedures and response plan. (CCR 2632(d)) OBSERVATION: The UST monitoring site plan has not been submitted to the California Reporting System.(CERS)> COMPLIANCE REQUIREMENT: Submit the requirement documentation to the CERS.
Violation Division: San Bernardino County Fire Department
Violation Program: UST
Violation Source: CERS

Site ID: 36434
Site Name: Highland Chevron
Violation Date: 05-23-2019
Citation: HSC 6.7 25299(a)(9) - California Health and Safety Code, Chapter 6.7, Section(s) 25299(a)(9)
Violation Description: Leak detection equipment disabled or tampered with in a manner that would prevent the monitoring system from detecting and/or alerting the owner/operator of a leak.
Violation Notes: Returned to compliance on 03/27/2020. OBSERVATION: At the time of the annual monitoring certification, observed that the VR 208 sensors in the fill sumps (3) were not placed at the lowest point in the sump. Observed that the sensors were placed at the highest point of the sump. CORRECTIVE ACTION: Discontinue tampering with placement of the sensors in the secondary containment areas (sumps and dispenser UDC's).
Violation Division: San Bernardino County Fire Department
Violation Program: UST
Violation Source: CERS

Site ID: 36434
Site Name: Highland Chevron
Violation Date: 03-27-2020
Citation: Un-Specified
Violation Description: UST Program - Administration/Documentation - General Local Ordinance -

CHEVRON STATION #5939 (Continued) **S104905647**

Must include violation description and proper ordinance citation in the "comment" section.

Violation Notes: UNAPPROVED SENSOR SLEEVES SCREWED INTO THE SUMP WALL WAS OBSERVED INSIDE THE FOLLOWING CONTAINMENTS: -ALL TURBINE SUMPS. -ALL FILL SUMPS. IMMEDIATELY SUBMIT PLANS TO THIS DEPARTMENT WITHIN 30 DAYS FOR THE RELOCATION OF THE SENSOR SLEEVES TO THE EARLIEST POSSIBLE OPPORTUNITY TO DETECT A LEAK.
Violation Division: San Bernardino County Fire Department
Violation Program: UST
Violation Source: CERS

Site ID: 36434
Site Name: Highland Chevron
Violation Date: 07-01-2014
Citation: HSC 6.7 25286(a) - California Health and Safety Code, Chapter 6.7, Section(s) 25286(a)
Violation Description: Failure to submit an complete and accurate application for a permit to operate an underground storage tank, or for renewal of the permit.
Violation Notes: Returned to compliance on 07/31/2014. UST TANK FORMS NOTES ALL THREE TANKS TO BE REGULAR ON LINE IN CERS. ALL THREE GRADES OF FUEL (REGULAR, MIDGRADE, AND PREMIUM) ARE AVAILABLE AT THE UST FACILITY. UPDATE UST TANK FORMS ADDRESSING THE NOTED DEFICIENCY ON LINE IN CERS WITHIN 30 DAYS.
Violation Division: San Bernardino County Fire Department
Violation Program: UST
Violation Source: CERS

Site ID: 36434
Site Name: Highland Chevron
Violation Date: 03-27-2020
Citation: HSC 6.7 25291(a)(1) - California Health and Safety Code, Chapter 6.7, Section(s) 25291(a)(1)
Violation Description: Failure to construct, operate, and maintain primary containment as product-tight.
Violation Notes: OBSERVED THE FOLLOWING PRODUCT LEAKS IN THE UST SYSTEM DURING INSPECTION: -UDC #1/2 - 91 PRODUCT LINE AT AND ABOVE SHEAR VALVE. -UDC #3/4 - 87/91 PRODUCT LINES AT AND ABOVE SHEAR VALVES. -UDC #5/6 - 87 PRODUCT LINE AT AND ABOVE SHEAR VALVE. -UDC #7/8 - ALL PRODUCT LINES AT AND ABOVE SHEAR VALVES WITH FUEL RESIDUE ON CONTAINMENT FLOOR. REPAIR ALL SOURCES OF PRODUCT LEAKS AT ALL ABOVE NOTED LOCATIONS AND SUBMIT DOCUMENTATION OF COMPLIANCE (MAINTENANCE RECORD/WORK ORDER) TO THIS DEPARTMENT WITHIN 30 DAYS. NOTE: CONTACT THIS DEPARTMENT FOR APPROVAL PRIOR TO ANY REPAIRS REQUIRING PERMITS.
Violation Division: San Bernardino County Fire Department
Violation Program: UST
Violation Source: CERS

Site ID: 36434
Site Name: Highland Chevron
Violation Date: 07-01-2014
Citation: HSC 6.7 25284(a)(3) - California Health and Safety Code, Chapter 6.7, Section(s) 25284(a)(3)
Violation Description: Failure to submit, maintain, or implement an owner/operator written agreement.
Violation Notes: Returned to compliance on 07/31/2014. UST OWNER/OPERATOR AGREEMENT HAS NOT BEEN SUBMITTED ON LINE IN CERS. PREPARE UST OWNER/OPERATOR AGREEMENT AND SUBMIT A COPY TO THIS DEPARTMENT ON LINE IN CERS WITHIN

CHEVRON STATION #5939 (Continued) **S104905647**

30 DAYS.
Violation Division: San Bernardino County Fire Department
Violation Program: UST
Violation Source: CERS

Site ID: 36434
Site Name: Highland Chevron
Violation Date: 05-24-2017
Citation: HSC 6.7 29291(b) - California Health and Safety Code, Chapter 6.7, Section(s) 29291(b)
Violation Description: Failure of the UST system to be designed and constructed with a monitoring system capable of detecting the entry of the hazardous substance into the secondary containment.
Violation Notes: Returned to compliance on 05/24/2017. OBSERVATION: THE LIQUID SENSOR (VR 208) IN THE 87 FILL SUMP FAILED WHEN TESTED. COMPLIANCE MET ON SITE: TECHNICIAN REPLACE AND RE-TESTED SENSOR-PASSED.
Violation Division: San Bernardino County Fire Department
Violation Program: UST
Violation Source: CERS

Site ID: 36434
Site Name: Highland Chevron
Violation Date: 05-23-2019
Citation: HSC 6.7 25290.1(c),25290.2(c),25291(a)(2),2529.1(e) - California Health and Safety Code, Chapter 6.7, Section(s) 25290.1(c),25290.2(c),25291(a)(2),2529.1(e)
Violation Description: Failure to maintain secondary containment (e.g., failure of secondary containment testing).
Violation Notes: Returned to compliance on 03/27/2020. OBSERVATION: Failures were noted on the Secondary Containment Testing report dated 06/26/2018 that need to be corrected. CORRECTIVE ACTION: Directed operator to submit plans and apply for a permit within 7 days. Non-compliance will result in red tagging of the fill sump.
Violation Division: San Bernardino County Fire Department
Violation Program: UST
Violation Source: CERS

Site ID: 36434
Site Name: Highland Chevron
Violation Date: 07-01-2014
Citation: HSC 6.75 25299.30-25299.34 - California Health and Safety Code, Chapter 6.75, Section(s) 25299.30-25299.34
Violation Description: Failure to submit and maintain complete and current Certification of Financial Responsibility or other mechanism of financial assurance.
Violation Notes: Returned to compliance on 07/31/2014. CFO LETTER AS PART OF THE CERTIFICATE OF FINANCIAL RESPONSIBLITY FOR UST SYSTEM IS INCOMPLETE MISSING DATE. PREPARE COMPLETE CFO LETTER AND SUBMIT COPY TO THIS DEPARTMENT ON LINE IN CERS WITHIN 30 DAYS.
Violation Division: San Bernardino County Fire Department
Violation Program: UST
Violation Source: CERS

Site ID: 36434
Site Name: Highland Chevron
Violation Date: 06-29-2016
Citation: HSC 6.95 25508.1(a)-(f) - California Health and Safety Code, Chapter 6.95, Section(s) 25508.1(a)-(f)

CHEVRON STATION #5939 (Continued) **S104905647**

Violation Description: Failure to electronically update business plan within 30 days of any one of the following events: A 100 percent or more increase in the quantity of a previously disclosed material. Any handling of a previously undisclosed hazardous materials at or above reportable quantities. A change of business address, business ownership, or business name. A substantial change in the handler's operations that requires modification to any portion of the business plan.
Violation Notes: Returned to compliance on 08/11/2016. COMPLIANCE ACTIVITY: 8/10/16 received compliance inventory update CERS TC 8/9/16 issued 7-day notice 7/29/16 Called facility phone number got a fax tone. Issued report 7068 TC --One 55-gallon drum of used absorbent and other solids was observed onsite. Include UST-related solid hazardous waste in the inventory. Update in CERS within 30 days.
Violation Division: San Bernardino County Fire Department
Violation Program: HMRRP
Violation Source: CERS

Evaluation:
Eval General Type: Other/Unknown
Eval Date: 05-23-2019
Violations Found: No
Eval Type: Other, not routine, done by local agency
Eval Notes: Witnessed the OPE inspection
Eval Division: San Bernardino County Fire Department
Eval Program: UST
Eval Source: CERS

Eval General Type: Compliance Evaluation Inspection
Eval Date: 05-23-2019
Violations Found: Yes
Eval Type: Routine done by local agency
Eval Notes: On-site to conduct an Annual Underground Storage Tank (UST) inspection. Inspection was conducted during the annual monitoring certification testing.
Eval Division: San Bernardino County Fire Department
Eval Program: UST
Eval Source: CERS

Eval General Type: Compliance Evaluation Inspection
Eval Date: 05-24-2017
Violations Found: No
Eval Type: Routine done by local agency
Eval Notes: CHEVRON- UST INSPECTION
Eval Division: San Bernardino County Fire Department
Eval Program: HMRRP
Eval Source: CERS

Eval General Type: Compliance Evaluation Inspection
Eval Date: 06-29-2016
Violations Found: No
Eval Type: Routine done by local agency
Eval Notes: No Haz Waste Violations Observed
Eval Division: San Bernardino County Fire Department
Eval Program: HW
Eval Source: CERS

Eval General Type: Compliance Evaluation Inspection

CHEVRON STATION #5939 (Continued) **S104905647**

Eval Date:	06-29-2016
Violations Found:	Yes
Eval Type:	Routine done by local agency
Eval Notes:	UST Inspection Highland Chevron
Eval Division:	San Bernardino County Fire Department
Eval Program:	UST
Eval Source:	CERS

Eval General Type:	Compliance Evaluation Inspection
Eval Date:	07-01-2014
Violations Found:	No
Eval Type:	Routine done by local agency
Eval Notes:	HAZ MAT UST ONLY INSPECTION
Eval Division:	San Bernardino County Fire Department
Eval Program:	HMRRP
Eval Source:	CERS

Eval General Type:	Compliance Evaluation Inspection
Eval Date:	07-01-2014
Violations Found:	Yes
Eval Type:	Routine done by local agency
Eval Notes:	UST ANNUAL INSPECTION WITH MONITORING SYSTEM CERTIFICATION.
Eval Division:	San Bernardino County Fire Department
Eval Program:	UST
Eval Source:	CERS

Eval General Type:	Other/Unknown
Eval Date:	03-27-2020
Violations Found:	Yes
Eval Type:	Other, not routine, done by local agency
Eval Notes:	RE-INSPECTION COMPLETED TO FOLLOW UP ON OPEN VIOLATIONS NOTED ON PREVIOUS INSPECTION REPORTS. RE-INSPECTION WAS COMPLETED IN CONJUNCTION WITH FINAL REPAIR PERMIT FINAL INSPECTION (SR0201432).
Eval Division:	San Bernardino County Fire Department
Eval Program:	UST
Eval Source:	CERS

Eval General Type:	Other/Unknown
Eval Date:	05-29-2018
Violations Found:	No
Eval Type:	Other, not routine, done by local agency
Eval Notes:	Routine inspection and paperwork audit
Eval Division:	San Bernardino County Fire Department
Eval Program:	UST
Eval Source:	CERS

Eval General Type:	Compliance Evaluation Inspection
Eval Date:	06-29-2016
Violations Found:	Yes
Eval Type:	Routine done by local agency
Eval Notes:	INVENTORY NOT REFLECTED IN CERS
Eval Division:	San Bernardino County Fire Department
Eval Program:	HMRRP
Eval Source:	CERS

Eval General Type:	Compliance Evaluation Inspection
Eval Date:	07-01-2015

CHEVRON STATION #5939 (Continued) **S104905647**

Violations Found:	Yes
Eval Type:	Routine done by local agency
Eval Notes:	HIGHLAND CHEVRON- UST MONITORING CERTIFICATION
Eval Division:	San Bernardino County Fire Department
Eval Program:	UST
Eval Source:	CERS

Eval General Type:	Compliance Evaluation Inspection
Eval Date:	07-30-2013
Violations Found:	No
Eval Type:	Routine done by local agency
Eval Notes:	onsite with lisa gomez - cold start and monitoring cert
Eval Division:	San Bernardino County Fire Department
Eval Program:	UST
Eval Source:	CERS

Eval General Type:	Other/Unknown
Eval Date:	07-30-2013
Violations Found:	No
Eval Type:	Other, not routine, done by local agency
Eval Notes:	CERS assist with BP and UST forms
Eval Division:	San Bernardino County Fire Department
Eval Program:	HMRRP
Eval Source:	CERS

Eval General Type:	Compliance Evaluation Inspection
Eval Date:	05-24-2017
Violations Found:	Yes
Eval Type:	Routine done by local agency
Eval Notes:	HIGHLAND CHEVRON- UST MONITORING CERTIFICATION- TRAINING WITH K.A.
Eval Division:	San Bernardino County Fire Department
Eval Program:	UST
Eval Source:	CERS

Eval General Type:	Compliance Evaluation Inspection
Eval Date:	07-01-2015
Violations Found:	No
Eval Type:	Routine done by local agency
Eval Notes:	HIGHLAND CHEVRON- UST INSPECTION
Eval Division:	San Bernardino County Fire Department
Eval Program:	HMRRP
Eval Source:	CERS

Eval General Type:	Other/Unknown
Eval Date:	07-01-2015
Violations Found:	No
Eval Type:	Other, not routine, done by local agency
Eval Notes:	HIGHLAND CHEVRON- UST SB989 CERTIFICATION
Eval Division:	San Bernardino County Fire Department
Eval Program:	UST
Eval Source:	CERS

Enforcement Action:

Site ID:	36434
Site Name:	Highland Chevron
Site Address:	2505 E. HIGHLAND AVE.
Site City:	HIGHLAND

CHEVRON STATION #5939 (Continued) **S104905647**

Site Zip:	92346
Enf Action Date:	05-24-2017
Enf Action Type:	Notice of Violation (Unified Program)
Enf Action Description:	Notice of Violation Issued by the Inspector at the Time of Inspection
Enf Action Division:	San Bernardino County Fire Department
Enf Action Program:	UST
Enf Action Source:	CERS

Site ID:	36434
Site Name:	Highland Chevron
Site Address:	2505 E. HIGHLAND AVE.
Site City:	HIGHLAND
Site Zip:	92346
Enf Action Date:	06-29-2016
Enf Action Type:	Notice of Violation (Unified Program)
Enf Action Description:	Notice of Violation Issued by the Inspector at the Time of Inspection
Enf Action Division:	San Bernardino County Fire Department
Enf Action Program:	HMRRP
Enf Action Source:	CERS

Site ID:	36434
Site Name:	Highland Chevron
Site Address:	2505 E. HIGHLAND AVE.
Site City:	HIGHLAND
Site Zip:	92346
Enf Action Date:	06-29-2016
Enf Action Type:	Notice of Violation (Unified Program)
Enf Action Description:	Notice of Violation Issued by the Inspector at the Time of Inspection
Enf Action Division:	San Bernardino County Fire Department
Enf Action Program:	UST
Enf Action Source:	CERS

Site ID:	36434
Site Name:	Highland Chevron
Site Address:	2505 E. HIGHLAND AVE.
Site City:	HIGHLAND
Site Zip:	92346
Enf Action Date:	07-01-2014
Enf Action Type:	Notice of Violation (Unified Program)
Enf Action Description:	Notice of Violation Issued by the Inspector at the Time of Inspection
Enf Action Division:	San Bernardino County Fire Department
Enf Action Program:	UST
Enf Action Source:	CERS

Site ID:	36434
Site Name:	Highland Chevron
Site Address:	2505 E. HIGHLAND AVE.
Site City:	HIGHLAND
Site Zip:	92346
Enf Action Date:	07-01-2015
Enf Action Type:	Notice of Violation (Unified Program)
Enf Action Description:	Notice of Violation Issued by the Inspector at the Time of Inspection
Enf Action Division:	San Bernardino County Fire Department
Enf Action Program:	UST
Enf Action Source:	CERS

CHEVRON STATION #5939 (Continued) **S104905647**

Affiliation:

Affiliation Type Desc:	Document Preparer
Entity Name:	Sam Stevenson
Affiliation Type Desc:	Facility Mailing Address
Entity Name:	Mailing Address
Affiliation Address:	2505 HIGHLAND AVE.
Affiliation City:	HIGHLAND
Affiliation State:	CA
Affiliation Zip:	92346
Affiliation Type Desc:	Legal Owner
Entity Name:	J.W.P. GROUP LLC
Affiliation Address:	2505 HIGHLAND AVE.
Affiliation City:	HIGHLAND
Affiliation State:	CA
Affiliation Country:	United States
Affiliation Zip:	92346
Affiliation Phone:	(909) 425-9080
Affiliation Type Desc:	UST Permit Applicant
Entity Name:	FRED WU
Entity Title:	MANAGING MEMBER
Affiliation Phone:	(626) 831-7400
Affiliation Type Desc:	UST Property Owner Name
Entity Name:	J.P.W. GROUP LLC
Affiliation Address:	2505 HIGHLAND AVE.
Affiliation City:	HIGHLAND
Affiliation State:	CA
Affiliation Country:	United States
Affiliation Zip:	92346
Affiliation Phone:	(909) 425-9080
Affiliation Type Desc:	UST Tank Operator
Entity Name:	J.P.W. GROUP LLC dba HIGHLAND CHEVRON
Affiliation Address:	2505 HIGHLAND AVE.
Affiliation City:	HIGHLAND
Affiliation State:	CA
Affiliation Country:	United States
Affiliation Zip:	92346
Affiliation Phone:	(909) 425-9080
Affiliation Type Desc:	Environmental Contact
Entity Name:	FRED WU
Affiliation Address:	2505 HIGHLAND AVE.
Affiliation City:	HIGHLAND
Affiliation State:	CA
Affiliation Zip:	92346
Affiliation Type Desc:	Operator
Entity Name:	Highland Chevron
Affiliation Phone:	(626) 831-7400
Affiliation Type Desc:	Parent Corporation
Entity Name:	J.P.W. Group LLC DBA: Highland Chevron

CHEVRON STATION #5939 (Continued) **S104905647**

Affiliation Type Desc:	UST Tank Owner
Entity Name:	J.P.W. GROUP LLC
Affiliation Address:	2505 HIGHLAND AVE.
Affiliation City:	HIGHLAND
Affiliation State:	CA
Affiliation Country:	United States
Affiliation Zip:	92346
Affiliation Phone:	(909) 425-9080

Affiliation Type Desc:	CUPA District
Entity Name:	San Bernardino County Fire
Affiliation Address:	620 South E Street
Affiliation City:	San Bernardino
Affiliation State:	CA
Affiliation Zip:	92415-0153
Affiliation Phone:	(909) 386-8401

Affiliation Type Desc:	Identification Signer
Entity Name:	Sam Stevenson
Entity Title:	UST DO

Affiliation Type Desc:	Property Owner
Entity Name:	J.P.W. GROUP LLC
Affiliation Address:	2505 HIGHLAND AVE.
Affiliation City:	HIGHLAND
Affiliation State:	CA
Affiliation Country:	United States
Affiliation Zip:	92346
Affiliation Phone:	(909) 425-9080

B12 **WILSON'S WORLD** **LUST** **U001575109**
NNE **26492 HIGHLAND AVE** **CERS HAZ WASTE** **N/A**
1/4-1/2 **HIGHLAND, CA 92346** **HIST UST**
0.411 mi. **CERS TANKS**
2172 ft. **Site 1 of 2 in cluster B** **San Bern. Co. Permit**
CERS

Relative:
Higher

Actual:
1281 ft.

LUST:

Name:	VICTORIA GAS & LIQUOR
Address:	26492 HIGHLAND AVE
City,State,Zip:	HIGHLAND, CA 92346
Lead Agency:	SAN BERNARDINO COUNTY
Case Type:	LUST Cleanup Site
Geo Track:	http://geotracker.waterboards.ca.gov/profile_report.asp?global_id=T0607100632
Global Id:	T0607100632
Latitude:	34.136072
Longitude:	-117.226503
Status:	Completed - Case Closed
Status Date:	05/24/2005
RB Case Number:	083603643T
File Location:	Local Agency
Local Case Number:	99113
Potential Media Affect:	Soil
Potential Contaminants of Concern:	Gasoline

LUST:

Global Id:	T0607100632

WILSON'S WORLD (Continued) **U001575109**

Contact Type: Regional Board Caseworker
Contact Name: ROSE SCOTT
Organization Name: SANTA ANA RWQCB (REGION 8)
Address: 3737 MAIN STREET, SUITE 500
City: RIVERSIDE
Email: rose.scott@waterboards.ca.gov
Phone Number: 9513206375

LUST:
Global Id: T0607100632
Action Type: Other
Date: 07/29/1999
Action: Leak Discovery

Global Id: T0607100632
Action Type: Other
Date: 07/29/1999
Action: Leak Stopped

Global Id: T0607100632
Action Type: REMEDIATION
Date: 05/01/2003
Action: Soil Vapor Extraction (SVE)

Global Id: T0607100632
Action Type: ENFORCEMENT
Date: 10/25/2005
Action: Closure/No Further Action Letter

Global Id: T0607100632
Action Type: Other
Date: 07/30/1999
Action: Leak Reported

LUST:
Global Id: T0607100632
Status: Open - Case Begin Date
Status Date: 07/29/1999

Global Id: T0607100632
Status: Open - Site Assessment
Status Date: 07/30/1999

Global Id: T0607100632
Status: Open - Site Assessment
Status Date: 03/07/2001

Global Id: T0607100632
Status: Open - Remediation
Status Date: 05/01/2003

Global Id: T0607100632
Status: Completed - Case Closed
Status Date: 05/24/2005

WILSON'S WORLD (Continued) **U001575109**

CERS HAZ WASTE:

Name:	VICTORIA SERVICE, INC
Address:	26492 HIGHLAND AVE
City,State,Zip:	HIGHLAND, CA 92346
Site ID:	169078
CERS ID:	10046404
CERS Description:	Hazardous Waste Generator

HIST UST:

Name:	WILSON'S WORLD
Address:	26492 HIGHLAND AVE
City,State,Zip:	HIGHLAND, CA 92346
Region:	STATE
Facility ID:	00000068441
Facility Type:	Gas Station
Contact Name:	JERRY L. WILSON
Telephone:	7148623311
Owner Name:	MRS. BETTY J. BENSON
Owner Address:	103 VIA QUITO
Owner City,St,Zip:	NEWPORT BEACH, CA 92663
Total Tanks:	0004
Tank Num:	001
Container Num:	1
Year Installed:	1980
Tank Capacity:	00010000
Tank Used for:	WASTE
Type of Fuel:	1
Container Construction Thickness:	X
Leak Detection:	Stock Inventor
Tank Num:	002
Container Num:	2
Tank Capacity:	00004000
Tank Used for:	PRODUCT
Type of Fuel:	REGULAR
Leak Detection:	Stock Inventor
Tank Num:	003
Container Num:	3
Tank Capacity:	00004000
Tank Used for:	PRODUCT
Type of Fuel:	REGULAR
Leak Detection:	Stock Inventor
Tank Num:	004
Container Num:	4
Tank Capacity:	00004000
Tank Used for:	PRODUCT
Type of Fuel:	PREMIUM
Leak Detection:	Stock Inventor

CERS TANKS:

Name:	VICTORIA SERVICE, INC
Address:	26492 HIGHLAND AVE
City,State,Zip:	HIGHLAND, CA 92346

WILSON'S WORLD (Continued) **U001575109**

Site ID: 169078
CERS ID: 10046404
CERS Description: Underground Storage Tank

San Bern. Co. Permit:
Name: VICTORIA SERVICE, INC
Address: 26492 HIGHLAND AVE
City,State,Zip: HIGHLAND, CA 92346
Region: SAN BERNARDINO
Facility ID: FA0007140
Owner: VICTORIA SERVICE, INC
Permit Number: PT0021868
Permit Category: WASTE INCIDENTAL UST OPERATION ONLY -PER YEAR
Facility Status: ACTIVE
Expiration Date: 10/31/2020

Name: VICTORIA SERVICE, INC
Address: 26492 HIGHLAND AVE
City,State,Zip: HIGHLAND, CA 92346
Region: SAN BERNARDINO
Facility ID: FA0007140
Owner: VICTORIA SERVICE, INC
Permit Number: PT0004475
Permit Category: HAZMAT HANDLER, UST ONLY - PER YEAR
Facility Status: ACTIVE
Expiration Date: 10/31/2020

Name: VICTORIA SERVICE, INC
Address: 26492 HIGHLAND AVE
City,State,Zip: HIGHLAND, CA 92346
Region: SAN BERNARDINO
Facility ID: FA0007140
Owner: VICTORIA SERVICE, INC
Permit Number: PT0038379
Permit Category: COMPLEX ANNUAL INSP VPH/ > 8 DISP (PER TANK)
Facility Status: ACTIVE
Expiration Date: 10/31/2020

Name: VICTORIA SERVICE, INC
Address: 26492 HIGHLAND AVE
City,State,Zip: HIGHLAND, CA 92346
Region: SAN BERNARDINO
Facility ID: FA0007140
Owner: VICTORIA SERVICE, INC
Permit Number: PT0038380
Permit Category: COMPLEX ANNUAL INSP VPH/ > 8 DISP (PER TANK)
Facility Status: ACTIVE
Expiration Date: 10/31/2020

Name: VICTORIA SERVICE, INC
Address: 26492 HIGHLAND AVE
City,State,Zip: HIGHLAND, CA 92346
Region: SAN BERNARDINO
Facility ID: FA0007140
Owner: VICTORIA SERVICE, INC
Permit Number: PT0038381
Permit Category: COMPLEX ANNUAL INSP VPH/ > 8 DISP (PER TANK)

WILSON'S WORLD (Continued) **U001575109**

Facility Status: ACTIVE
Expiration Date: 10/31/2020

Name: VICTORIA SERVICE, INC
Address: 26492 HIGHLAND AVE
City,State,Zip: HIGHLAND, CA 92346
Region: SAN BERNARDINO
Facility ID: FA0007140
Owner: VICTORIA SERVICE, INC
Permit Number: PT0010793
Permit Category: REGULAR UST ANNUAL INSPECTION (PER TANK)
Facility Status: INACTIVE
Expiration Date: 10/31/2018

Name: VICTORIA SERVICE, INC
Address: 26492 HIGHLAND AVE
City,State,Zip: HIGHLAND, CA 92346
Region: SAN BERNARDINO
Facility ID: FA0007140
Owner: VICTORIA SERVICE, INC
Permit Number: PT0010794
Permit Category: REGULAR UST ANNUAL INSPECTION (PER TANK)
Facility Status: INACTIVE
Expiration Date: 10/31/2018

Name: VICTORIA SERVICE, INC
Address: 26492 HIGHLAND AVE
City,State,Zip: HIGHLAND, CA 92346
Region: SAN BERNARDINO
Facility ID: FA0007140
Owner: VICTORIA SERVICE, INC
Permit Number: PT0010795
Permit Category: REGULAR UST ANNUAL INSPECTION (PER TANK)
Facility Status: INACTIVE
Expiration Date: 10/31/2018

CERS:
Name: VICTORIA SERVICE, INC
Address: 26492 HIGHLAND AVE
City,State,Zip: HIGHLAND, CA 92346
Site ID: 169078
CERS ID: 10046404
CERS Description: Chemical Storage Facilities

Violations:
Site ID: 169078
Site Name: VICTORIA SERVICE, INC
Violation Date: 10-12-2018
Citation: HSC 6.7 25284, 25286 - California Health and Safety Code, Chapter 6.7, Section(s) 25284, 25286
Violation Description: Failure to submit a complete and accurate application for a permit to operate a UST, or for renewal of the permit.
Violation Notes: Returned to compliance on 11/29/2018. OBSERVATION: THE UST INFORMATION IN CERS, NOTED THE VENT TRANSITION SUMP AS NONE. AS PER INSPECTION, A BRINE FILLED, SECONDARY CONTAINED VENT BOX WAS OBSERVED. COMPLIANCE REQUIREMENT: IPDATE CERS WITH CORRECT INFORMATION.
Violation Division: San Bernardino County Fire Department

WILSON'S WORLD (Continued) **U001575109**

Violation Program: UST
Violation Source: CERS

Site ID: 169078
Site Name: VICTORIA SERVICE, INC
Violation Date: 04-04-2014
Citation: HSC 6.7 25284.2 - California Health and Safety Code, Chapter 6.7, Section(s) 25284.2
Violation Description: Failure to test the spill bucket annually.
Violation Notes: Returned to compliance on 04/06/2015. -Spill Buckets (1 hour visual water test) G 91 and 87 bucket failed. Repair and retest. No permit or witnessed inspection required. Submit work order or monitoring certification spill bucket form with signed Certificate of Compliance to document compliance within 30 days. violation cleared not observed in 2015
Violation Division: San Bernardino County Fire Department
Violation Program: UST
Violation Source: CERS

Site ID: 169078
Site Name: VICTORIA SERVICE, INC
Violation Date: 10-12-2018
Citation: HSC 6.7 25291(b) - California Health and Safety Code, Chapter 6.7, Section(s) 25291(b)
Violation Description: Failure of the UST system to be designed and constructed with a monitoring system capable of detecting the entry of the hazardous substance into the secondary containment.
Violation Notes: Returned to compliance on 11/28/2018. OBSERVATION: 1- BRINE CAP WAS NOT INSTALLED ON THE DIESEL'S BRINE RESERVOIR . 2- AS PER REVIEW OF ALARM RECORDS, THE UDC 9/10 BRINE SENSOR ALARM FOR OVER 1 1/2 YEARS. DOCUMENTATION STATED THAT ALARM WAS ADDRESSED BY FILLING BRINE WITH BRINE. COMPLIANCE REQUIREMENT: 1- SUBMIT DOCUMENTATION FOR THE REPLACEMENT CAP INSTALLED FOR THE DIESEL'S STP BRINE RESERVOIR. 2- SUBMIT A COPY OF THE WORK ORDER CERTIFYING THE UDC'S 9/10 BRINE SECONDARY SPACE AND/ OR SUBMIT A SCOPE OF WORK ADDRESSING THE BRINE LOSS, LOCATED UN UDC 9/10. CALL OFFICE FOR A WITNESSED TEST ON THE UDC 9/10.
Violation Division: San Bernardino County Fire Department
Violation Program: UST
Violation Source: CERS

Site ID: 169078
Site Name: VICTORIA SERVICE, INC
Violation Date: 10-12-2018
Citation: 23 CCR 16 2716(a) through (e) - California Code of Regulations, Title 23, Chapter 16, Section(s) 2716(a) through (e)
Violation Description: For designated operator (DO) monthly inspections conducted before October 1, 2018, failure to comply with one or more of the following requirements: Be performed by an ICC certified DO. Inspect monthly alarm history report, check that alarms are documented and responded to appropriately, and attach a copy. Inspect for the presence of liquid/debris in spill containers. Inspect for the presence of liquid/debris in under dispenser containment (UDC) and ensure that the monitoring equipment is positioned correctly. Inspect for liquid or debris in containment sumps where an alarm occurred with no service visit. Check that all testing and maintenance has been completed and documented. Verify that all facility employees have been trained in

WILSON'S WORLD (Continued) **U001575109**

accordance with 23 CCR 2715(c). For designated operator (DO) 30 day inspections conducted on and after October 1, 2018, failure to conduct the designated UST operator visual inspection at least once every 30 days.

Violation Notes: Returned to compliance on 11/29/2018. OBSERVATION: DESIGNATED OPERATOR (DO) REPORT FOR JUNE AND JULE 2018 WERE NOT AVAIALBE FOR REVIEW. COMPLIANCE REQUIREMENT: 1: SUBMIT A COPY OF DO INSPECTION REPORT FOR JUNE & JULY 2018. 2: RETAIN MISSING DO REPORTS IN DO BOOK.
Violation Division: San Bernardino County Fire Department
Violation Program: UST
Violation Source: CERS

Site ID: 169078
Site Name: VICTORIA SERVICE, INC
Violation Date: 04-04-2014
Citation: HSC 6.7 Multiple Sections - California Health and Safety Code, Chapter 6.7, Section(s) Multiple Sections
Violation Description: UST Program - Administration/Documentation - General
Violation Notes: Returned to compliance on 04/03/2015. Failure to have a written monitoring program with monitoring procedures and response plan. (CCR 2632(d)) In CERS Upload UST Monitoring Site Plan map (similar to that used for Monitoring Certification form) cers last submission
Violation Division: San Bernardino County Fire Department
Violation Program: UST
Violation Source: CERS

Site ID: 169078
Site Name: VICTORIA SERVICE, INC
Violation Date: 04-04-2014
Citation: HSC 6.95 25505(b) - California Health and Safety Code, Chapter 6.95, Section(s) 25505(b)
Violation Description: Failure to submit a revised business plan upon a substantial change in the handler's operations.
Violation Notes: Returned to compliance on 04/09/2014. -In CERs Update the inventory to include hazardous waste associated with UST operation G test water
Violation Division: San Bernardino County Fire Department
Violation Program: UST
Violation Source: CERS

Site ID: 169078
Site Name: VICTORIA SERVICE, INC
Violation Date: 04-06-2015
Citation: HSC 6.5 Multiple Sections - California Health and Safety Code, Chapter 6.5, Section(s) Multiple Sections
Violation Description: Haz Waste Generator Program - Operations/Maintenance - General
Violation Notes: Returned to compliance on 04/06/2015. Failure to complete hazardous waste labels (CCR 66262.34(f)(3)) OBSERVATION: The one 55-gallon drum of UST related waste was marked with an unreadable hazardous waste label. COMPLIANCE MET ON SITE: Drum was properly labeled during the inspection.
Violation Division: San Bernardino County Fire Department
Violation Program: HW
Violation Source: CERS

Site ID: 169078
Site Name: VICTORIA SERVICE, INC
Violation Date: 04-05-2016

WILSON'S WORLD (Continued) **U001575109**

Citation: 23 CCR 16 2641(a) - California Code of Regulations, Title 23, Chapter 16, Section(s) 2641(a)
Violation Description: Failure of sensor to be located in the proper position/location.
Violation Notes: Returned to compliance on 12/21/2016. THE CURRENT CONFIGURATION OF THE SUMP SENSORS FAILS TO MEET THE REQUIREMENT OF EARLIEST DETECTION. AS NOTED IN VIOLATION# 329, THE SENSORS ARE ATTACHED TO THE SUMP WALLS WITH A SCREW AND BOSTIK-LIKE SUBSTANCE. THIS IS NOT AN APPROVED ACTION, AS IT ALSO REQUIRES THE TECHNICIAN TO ENTER THE SUMP TO EFFECTIVELY TEST THE SENSORS. THE MANNER IN WHICH THE SENSORS WERE AFFIXED TO THE SUMP WALLS PREVENTED THEM FROM REACHING THE LOW POINT OF THE CONTAINMENT. REQUIREMENT: WITHIN 10 DAYS; INSTALL BRACKETS AND SENSOR SLEEVES TO PERMANENTLY SECURE ALL SUMP SENORS TO THE LOW POINT OF THE SUMP (ON THE PIPING SIDE). PROVIDE A COPY OF THE WORK ORDER DOCUMENTING THE REPAIR TO JKOOYMAN@SBCFIRE.ORG UPON COMPLETION. WORK WILL BE VERIFIED DURING THE RE-INSPECTION OF THE SUMP WALL REPAIRS.
Violation Division: San Bernardino County Fire Department
Violation Program: UST
Violation Source: CERS

Site ID: 169078
Site Name: VICTORIA SERVICE, INC
Violation Date: 04-05-2016
Citation: HSC 6.7 29291(b) - California Health and Safety Code, Chapter 6.7, Section(s) 29291(b)
Violation Description: Failure of the UST system to be designed and constructed with a monitoring system capable of detecting the entry of the hazardous substance stored in the primary containment into the secondary containment.
Violation Notes: Returned to compliance on 12/21/2016. THE VISUAL INSPECTION OF THE SUMPS REVEALED THAT EACH OF THE VEEDER ROOT SENSORS WERE AFFIXED TO THE SUMP WALLS WITH SCREWS. A BOSTIK LIKE SUBSTANCE WAS USED TO SEAL THE HOLE IN THE SUMP WALLS. THIS IS AN UNAPPROVED METHOD OF MONITORING AND THE SUMPS NO LONGER MEET DESIGN AND CONSTRUCTION STANDARDS. REQUIREMENT: WITHIN 30 DAYS; SUBMIT A WORK PLAN FOR REVIEW THAT ADDRESSES THE NOTED DEFICIENCY. THE PLAN MUST INCLUDE A PROPOSAL WHICH WILL ALLOW FOR AN APPROVED REPAIR OF THE SUMP WALLS WITH APPROPRIATE FIBERGLASS PATCH. THIS WORK WILL REQUIRE A PERMIT FROM THIS DEPARTMENT. FAILURE TO CORRECT FAILURE WILL RESULT IN FORMAL ENFORCEMENT.
Violation Division: San Bernardino County Fire Department
Violation Program: UST
Violation Source: CERS

Site ID: 169078
Site Name: VICTORIA SERVICE, INC
Violation Date: 10-12-2018
Citation: HSC 6.7 25290.1(d) - California Health and Safety Code, Chapter 6.7, Section(s) 25290.1(d)
Violation Description: Failure of a UST system installed on or after July 1, 2004 to be designed and constructed with a monitoring system capable of detecting the entry of the liquid or vapor-phase of the hazardous substance stored in the primary containment into the secondary containment and capable of detecting water intrusion into the secondary containment.
Violation Notes: Returned to compliance on 10/12/2018. OBSERVATION: LIQUID WAS OBSERVED IN THE 87-STP AND UDC 9/10. COMPLIANCE MET ON SITE: TECHNICIAN REMOVED LIQUID FROM UDC AND SUMP.
Violation Division: San Bernardino County Fire Department

WILSON'S WORLD (Continued) **U001575109**

Violation Program: UST
Violation Source: CERS

Site ID: 169078
Site Name: VICTORIA SERVICE, INC
Violation Date: 04-04-2014
Citation: HSC 6.95 25505(b) - California Health and Safety Code, Chapter 6.95, Section(s) 25505(b)
Violation Description: Failure to submit a revised business plan upon a substantial change in the handler's operations.
Violation Notes: Returned to compliance on 04/03/2015. cers submission date
Violation Division: San Bernardino County Fire Department
Violation Program: HMRRP
Violation Source: CERS

Evaluation:
Eval General Type: Compliance Evaluation Inspection
Eval Date: 04-04-2014
Violations Found: Yes
Eval Type: Routine done by local agency
Eval Notes: mont cert
Eval Division: San Bernardino County Fire Department
Eval Program: UST
Eval Source: CERS

Eval General Type: Compliance Evaluation Inspection
Eval Date: 04-05-2016
Violations Found: Yes
Eval Type: Routine done by local agency
Eval Notes: UST FIELD INSPECTION-ANNUAL MONITORING SYSTEM CERTIFICATION (3 TANKS)W/SHAWN KHATTACK -UNABLE TO ACQUIRE SIGNATURE DUE TO LOSS OF CHARGE ON THE TABLET; PORTABLE CHARGER WOULD NOT WORK)
Eval Division: San Bernardino County Fire Department
Eval Program: UST
Eval Source: CERS

Eval General Type: Other/Unknown
Eval Date: 04-04-2014
Violations Found: Yes
Eval Type: Other, not routine, done by local agency
Eval Notes: update inventory on bp via cers
Eval Division: San Bernardino County Fire Department
Eval Program: HMRRP
Eval Source: CERS

Eval General Type: Compliance Evaluation Inspection
Eval Date: 04-05-2016
Violations Found: No
Eval Type: Routine done by local agency
Eval Notes: UST HANDLER INSPECTION AND CERS REVIEW
Eval Division: San Bernardino County Fire Department
Eval Program: HMRRP
Eval Source: CERS

Eval General Type: Compliance Evaluation Inspection
Eval Date: 10-10-2019
Violations Found: No

WILSON'S WORLD (Continued) **U001575109**

Eval Type:	Routine done by local agency
Eval Notes:	ANNUAL UST INSPECTION WITH MONITORING CERT.
Eval Division:	San Bernardino County Fire Department
Eval Program:	UST
Eval Source:	CERS
Eval General Type:	Compliance Evaluation Inspection
Eval Date:	10-12-2018
Violations Found:	Yes
Eval Type:	Routine done by local agency
Eval Notes:	VICTORIA- UST MONITORING CERTIFICATION- VPH SYSTEM- TRAINING TWO EHS PEOPLE
Eval Division:	San Bernardino County Fire Department
Eval Program:	UST
Eval Source:	CERS
Eval General Type:	Other/Unknown
Eval Date:	01-05-2017
Violations Found:	No
Eval Type:	Other, not routine, done by local agency
Eval Notes:	Install 3 USTs
Eval Division:	San Bernardino County Fire Department
Eval Program:	UST
Eval Source:	CERS
Eval General Type:	Compliance Evaluation Inspection
Eval Date:	04-06-2015
Violations Found:	No
Eval Type:	Routine done by local agency
Eval Notes:	VICTORIA SERVICE (ARCO)-UST INSPECTION
Eval Division:	San Bernardino County Fire Department
Eval Program:	HMRRP
Eval Source:	CERS
Eval General Type:	Compliance Evaluation Inspection
Eval Date:	04-06-2015
Violations Found:	No
Eval Type:	Routine done by local agency
Eval Notes:	VICTORIA SERVICE (ARCO)-UST MONITORING CERTIFICATION
Eval Division:	San Bernardino County Fire Department
Eval Program:	UST
Eval Source:	CERS
Eval General Type:	Other/Unknown
Eval Date:	10-06-2014
Violations Found:	No
Eval Type:	Other, not routine, done by local agency
Eval Notes:	VICTORIA SERVICE- UST SB989 TEST
Eval Division:	San Bernardino County Fire Department
Eval Program:	UST
Eval Source:	CERS
Eval General Type:	Compliance Evaluation Inspection
Eval Date:	10-11-2017
Violations Found:	No
Eval Type:	Routine done by local agency
Eval Notes:	SR0116056 MONITORING CERTIFICATION DURING FINAL INSPECTION OF NEW

WILSON'S WORLD (Continued) **U001575109**

	INSTALLATION.
Eval Division:	San Bernardino County Fire Department
Eval Program:	UST
Eval Source:	CERS
Eval General Type:	Compliance Evaluation Inspection
Eval Date:	10-11-2017
Violations Found:	No
Eval Type:	Routine done by local agency
Eval Notes:	UST FINAL INSPECTION AND MONITORING CERTIFICATION INSPECTION.
Eval Division:	San Bernardino County Fire Department
Eval Program:	HMRRP
Eval Source:	CERS
Eval General Type:	Compliance Evaluation Inspection
Eval Date:	10-12-2018
Violations Found:	No
Eval Type:	Routine done by local agency
Eval Notes:	VICTORIA SERVICE- UST INSPECTION
Eval Division:	San Bernardino County Fire Department
Eval Program:	HMRRP
Eval Source:	CERS
Eval General Type:	Compliance Evaluation Inspection
Eval Date:	04-06-2015
Violations Found:	Yes
Eval Type:	Routine done by local agency
Eval Notes:	VICTORIA SERVICE (ARCO)-UST INSPECTION
Eval Division:	San Bernardino County Fire Department
Eval Program:	HW
Eval Source:	CERS
Eval General Type:	Other/Unknown
Eval Date:	11-28-2018
Violations Found:	No
Eval Type:	Other, not routine, done by local agency
Eval Notes:	Victoria Service- ust- re- inspection of udc 9/10 brine loss.
Eval Division:	San Bernardino County Fire Department
Eval Program:	UST
Eval Source:	CERS

Enforcement Action:

Site ID:	169078
Site Name:	VICTORIA SERVICE, INC
Site Address:	26492 HIGHLAND AVE
Site City:	HIGHLAND
Site Zip:	92346
Enf Action Date:	04-04-2014
Enf Action Type:	Notice of Violation (Unified Program)
Enf Action Description:	Notice of Violation Issued by the Inspector at the Time of Inspection
Enf Action Division:	San Bernardino County Fire Department
Enf Action Program:	HMRRP
Enf Action Source:	CERS
Site ID:	169078
Site Name:	VICTORIA SERVICE, INC
Site Address:	26492 HIGHLAND AVE

WILSON'S WORLD (Continued) **U001575109**

Site City:	HIGHLAND
Site Zip:	92346
Enf Action Date:	04-04-2014
Enf Action Type:	Notice of Violation (Unified Program)
Enf Action Description:	Notice of Violation Issued by the Inspector at the Time of Inspection
Enf Action Division:	San Bernardino County Fire Department
Enf Action Program:	UST
Enf Action Source:	CERS

Site ID:	169078
Site Name:	VICTORIA SERVICE, INC
Site Address:	26492 HIGHLAND AVE
Site City:	HIGHLAND
Site Zip:	92346
Enf Action Date:	04-05-2016
Enf Action Type:	Notice of Violation (Unified Program)
Enf Action Description:	Notice of Violation Issued by the Inspector at the Time of Inspection
Enf Action Division:	San Bernardino County Fire Department
Enf Action Program:	UST
Enf Action Source:	CERS

Site ID:	169078
Site Name:	VICTORIA SERVICE, INC
Site Address:	26492 HIGHLAND AVE
Site City:	HIGHLAND
Site Zip:	92346
Enf Action Date:	04-06-2015
Enf Action Type:	Notice of Violation (Unified Program)
Enf Action Description:	Notice of Violation Issued by the Inspector at the Time of Inspection
Enf Action Division:	San Bernardino County Fire Department
Enf Action Program:	HW
Enf Action Source:	CERS

Coordinates:

Site ID:	169078
Facility Name:	VICTORIA SERVICE, INC
Env Int Type Code:	HWG
Program ID:	10046404
Ref Point Type Desc:	Unknown
Latitude:	34.136124
Longitude:	-117.226746

Affiliation:

Affiliation Type Desc:	CUPA District
Entity Name:	San Bernardino County Fire
Affiliation Address:	620 South E Street
Affiliation City:	San Bernardino
Affiliation State:	CA
Affiliation Zip:	92415-0153
Affiliation Phone:	(909) 386-8401

Affiliation Type Desc:	Identification Signer
Entity Name:	BALBIR S JHAWAR
Entity Title:	OWNER

Affiliation Type Desc:	Legal Owner

WILSON'S WORLD (Continued) **U001575109**

Entity Name:	VICTORIA SERVICE, INC
Affiliation Address:	26492 HIGHLAND AVE
Affiliation City:	HIGHLAND
Affiliation State:	CA
Affiliation Country:	United States
Affiliation Zip:	92346
Affiliation Phone:	(951) 323-0555
Affiliation Type Desc:	Parent Corporation
Entity Name:	Victoria Arco
Affiliation Type Desc:	UST Property Owner Name
Entity Name:	BALBIR SINGH
Affiliation Address:	26492 HIGHLAND AVE
Affiliation City:	HIGHLAND
Affiliation State:	CA
Affiliation Country:	United States
Affiliation Zip:	92346
Affiliation Phone:	(909) 862-1616
Affiliation Type Desc:	Facility Mailing Address
Entity Name:	Mailing Address
Affiliation Address:	26492 HIGHLAND AVE
Affiliation City:	HIGHLAND
Affiliation State:	CA
Affiliation Zip:	92346
Affiliation Type Desc:	Operator
Entity Name:	BALBIR SINGH
Affiliation Phone:	(909) 862-1616
Affiliation Type Desc:	UST Permit Applicant
Entity Name:	BALBIR SINGH
Entity Title:	OWNER
Affiliation Phone:	(909) 862-1616
Affiliation Type Desc:	UST Tank Operator
Entity Name:	BALBIR SINGH
Affiliation Address:	26492 HIGHLAND AVE
Affiliation City:	HIGHLAND
Affiliation State:	CA
Affiliation Country:	United States
Affiliation Zip:	92346
Affiliation Phone:	(909) 862-1616
Affiliation Type Desc:	Document Preparer
Entity Name:	shawn khattak
Affiliation Type Desc:	UST Tank Owner
Entity Name:	BALBIR SINGH
Affiliation Address:	26492 HIGHLAND AVE
Affiliation City:	HIGHLAND
Affiliation State:	CA
Affiliation Country:	United States
Affiliation Zip:	92346
Affiliation Phone:	(909) 862-1616

WILSON'S WORLD (Continued) **U001575109**

Affiliation Type Desc:	Environmental Contact
Entity Name:	BALBIR S. JHAWAR
Affiliation Address:	26492 E. HIGHLAND
Affiliation City:	HIGHLAND
Affiliation State:	CA
Affiliation Zip:	92346

B13 **VICTORIA GAS & LIQUOR** **LUST** **S103994393**
NNE **26492 HIGHLAND AVE** **Cortese** **N/A**
1/4-1/2 **HIGHLAND, CA 92346** **HIST CORTESE**
0.411 mi. **CERS**
2172 ft. **Site 2 of 2 in cluster B**

Relative:
Higher

Actual:
1281 ft.

LUST REG 8:

Name:	VICTORIA GAS & LIQUOR
Address:	26492 HIGHLAND AVE
City:	HIGHLAND
Region:	8
County:	San Bernardino
Regional Board:	Santa Ana Region
Facility Status:	Preliminary site assessment underway
Case Number:	083603643T
Local Case Num:	99113
Case Type:	Soil only
Substance:	Gasoline
Cross Street:	VICTORIA
How Discovered:	Tank Closure
Leak Cause:	UNK
Leak Source:	Tank
Global ID:	T0607100632
How Stopped Date:	7/29/1999
Enter Date:	3/9/2000
Date Preliminary Assessment Began:	7/30/1999
Discover Date:	7/29/1999
Enter Date:	3/9/2000
Soil Qualifies:	ND
Oversite Program:	LUST
Latitude:	34.135937
Longitude:	-117.198653
MTBE Concentration:	0
Max MTBE Soil:	0
MTBE Fuel:	1
MTBE Tested:	MTBE Detected. Site tested for MTBE & MTBE detected
MTBE Class:	*
Staff:	RS
Staff Initials:	LH6
Lead Agency:	Local Agency
Local Agency:	36000L
Hydr Basin #:	UPPER SANTA ANA VALL
Work Suspended:	No
Summary:	Not reported

CORTESE:

Name:	VICTORIA GAS & LIQUOR
Address:	26492 HIGHLAND AVE
City,State,Zip:	HIGHLAND, CA 92346

VICTORIA GAS & LIQUOR (Continued) **S103994393**

Region:	CORTESE
Global ID:	T0607100632
Site/Facility Type:	LUST CLEANUP SITE
Cleanup Status:	COMPLETED - CASE CLOSED
Flag:	active
File Name:	Active Open

HIST CORTESE:

edr_fname:	VICTORIA GAS & LIQUOR
edr_fadd1:	26492
City,State,Zip:	HIGHLAND, CA 92346
Region:	CORTESE
Facility County Code:	36
Reg By:	LTNKA
Reg Id:	083603643T

CERS:

Name:	VICTORIA GAS & LIQUOR
Address:	26492 HIGHLAND AVE
City,State,Zip:	HIGHLAND, CA 92346
Site ID:	226972
CERS ID:	T0607100632
CERS Description:	Leaking Underground Storage Tank Cleanup Site

Affiliation:

Affiliation Type Desc:	Regional Board Caseworker
Entity Name:	ROSE SCOTT - SANTA ANA RWQCB (REGION 8)
Affiliation Address:	3737 MAIN STREET, SUITE 500
Affiliation City:	RIVERSIDE
Affiliation State:	CA
Affiliation Phone:	9513206375

C14 **HIGHLAND SHELL** **LUST** **S104576323**
NW **2402 HIGHLAND AVE** **CERS HAZ WASTE** **N/A**
1/4-1/2 **HIGHLAND, CA 92346** **SWEEPS UST**
0.459 mi. **CERS TANKS**
2421 ft. **Site 1 of 4 in cluster C** **HIST CORTESE**
San Bern. Co. Permit
Relative: **CERS**
Higher **HWTS**
Actual:
1255 ft.

LUST:

Name:	EXXON SERVICE STATION #8884
Address:	2402 HIGHLAND AVE
City,State,Zip:	HIGHLAND, CA 92346
Lead Agency:	SAN BERNARDINO COUNTY
Case Type:	LUST Cleanup Site
Geo Track:	http://geotracker.waterboards.ca.gov/profile_report.asp?global_id=T0607100068
Global Id:	T0607100068
Latitude:	34.136175
Longitude:	-117.234549
Status:	Completed - Case Closed
Status Date:	10/22/1987
RB Case Number:	083600675T
File Location:	Local Agency
Local Case Number:	87017

HIGHLAND SHELL (Continued) **S104576323**

Potential Media Affect: Soil
Potential Contaminants of Concern: Gasoline

LUST:
Global Id: T0607100068
Contact Type: Regional Board Caseworker
Contact Name: CARL BERNHARDT
Organization Name: SANTA ANA RWQCB (REGION 8)
Address: 3737 MAIN STREET, SUITE 500
City: RIVERSIDE
Email: carl.bernhardt@waterboards.ca.gov
Phone Number: 9517824495

LUST:
Global Id: T0607100068
Action Type: Other
Date: 07/20/1987
Action: Leak Reported

LUST:
Global Id: T0607100068
Status: Open - Case Begin Date
Status Date: 07/20/1987

Global Id: T0607100068
Status: Completed - Case Closed
Status Date: 10/22/1987

CERS HAZ WASTE:
Name: HIGHLAND SHELL
Address: 2402 HIGHLAND AVE
City,State,Zip: HIGHLAND, CA 92346
Site ID: 122609
CERS ID: 10040353
CERS Description: Hazardous Waste Generator

SWEEPS UST:
Name: SEMAN'S EXXON
Address: 2402 HIGHLAND
City: HIGHLAND
Status: Active
Comp Number: 24038
Number: 9
Board Of Equalization: 44-000285
Referral Date: 07-28-92
Action Date: 07-28-92
Created Date: 02-29-88
Owner Tank Id: 1
SWRCB Tank Id: 36-000-024038-000001
Tank Status: A
Capacity: 5000
Active Date: 08-23-88
Tank Use: M.V. FUEL
STG: P
Content: REG UNLEADED

HIGHLAND SHELL (Continued) **S104576323**

Number Of Tanks: 4

Name: SEMAN'S EXXON
Address: 2402 HIGHLAND
City: HIGHLAND
Status: Active
Comp Number: 24038
Number: 9
Board Of Equalization: 44-000285
Referral Date: 07-28-92
Action Date: 07-28-92
Created Date: 02-29-88
Owner Tank Id: 2
SWRCB Tank Id: 36-000-024038-000002
Tank Status: A
Capacity: 3000
Active Date: 08-23-88
Tank Use: M.V. FUEL
STG: P
Content: REG UNLEADED

Name: SEMAN'S EXXON
Address: 2402 HIGHLAND
City: HIGHLAND
Status: Active
Comp Number: 24038
Number: 9
Board Of Equalization: 44-000285
Referral Date: 07-28-92
Action Date: 07-28-92
Created Date: 02-29-88
Owner Tank Id: 3
SWRCB Tank Id: 36-000-024038-000003
Tank Status: A
Capacity: 3000
Active Date: 08-23-88
Tank Use: M.V. FUEL
STG: P
Content: REG UNLEADED

Name: SEMAN'S EXXON
Address: 2402 HIGHLAND
City: HIGHLAND
Status: Active
Comp Number: 24038
Number: 9
Board Of Equalization: 44-000285
Referral Date: 07-28-92
Action Date: 07-28-92
Created Date: 02-29-88
Owner Tank Id: 4
SWRCB Tank Id: 36-000-024038-000004
Tank Status: A
Capacity: 8000
Active Date: 08-23-88
Tank Use: M.V. FUEL
STG: P

HIGHLAND SHELL (Continued) **S104576323**

Content: LEADED

CERS TANKS:
Name: HIGHLAND SHELL
Address: 2402 HIGHLAND AVE
City,State,Zip: HIGHLAND, CA 92346
Site ID: 122609
CERS ID: 10040353
CERS Description: Underground Storage Tank

HIST CORTESE:
edr_fname: EXXON SERVICE STATION #88
edr_fadd1: 2402 HIGHLAND
City,State,Zip: HIGHLAND, CA 92713
Region: CORTESE
Facility County Code: 36
Reg By: LTNKA
Reg Id: 083600675T

San Bern. Co. Permit:
Name: HIGHLAND SHELL
Address: 2402 HIGHLAND AVE
City,State,Zip: HIGHLAND, CA 92346
Region: SAN BERNARDINO
Facility ID: FA0003804
Owner: SANA & SHOEB ENT INC.
Permit Number: PT0022030
Permit Category: WASTE INCIDENTAL UST OPERATION ONLY -PER YEAR
Facility Status: ACTIVE
Expiration Date: 10/31/2020

Name: HIGHLAND SHELL
Address: 2402 HIGHLAND AVE
City,State,Zip: HIGHLAND, CA 92346
Region: SAN BERNARDINO
Facility ID: FA0003804
Owner: SANA & SHOEB ENT INC.
Permit Number: PT0001730
Permit Category: HAZMAT HANDLER, UST ONLY - PER YEAR
Facility Status: ACTIVE
Expiration Date: 10/31/2020

Name: HIGHLAND SHELL
Address: 2402 HIGHLAND AVE
City,State,Zip: HIGHLAND, CA 92346
Region: SAN BERNARDINO
Facility ID: FA0003804
Owner: SANA & SHOEB ENT INC.
Permit Number: PT0012508
Permit Category: REGULAR UST ANNUAL INSPECTION (PER TANK)
Facility Status: ACTIVE
Expiration Date: 10/31/2020

Name: HIGHLAND SHELL
Address: 2402 HIGHLAND AVE
City,State,Zip: HIGHLAND, CA 92346

HIGHLAND SHELL (Continued) **S104576323**

Region: SAN BERNARDINO
Facility ID: FA0003804
Owner: SANA & SHOEB ENT INC.
Permit Number: PT0012506
Permit Category: REGULAR UST ANNUAL INSPECTION (PER TANK)
Facility Status: ACTIVE
Expiration Date: 10/31/2020

Name: HIGHLAND SHELL
Address: 2402 HIGHLAND AVE
City,State,Zip: HIGHLAND, CA 92346
Region: SAN BERNARDINO
Facility ID: FA0003804
Owner: SANA & SHOEB ENT INC.
Permit Number: PT0012507
Permit Category: REGULAR UST ANNUAL INSPECTION (PER TANK)
Facility Status: ACTIVE
Expiration Date: 10/31/2020

CERS:
Name: HIGHLAND SHELL
Address: 2402 HIGHLAND AVE
City,State,Zip: HIGHLAND, CA 92346
Site ID: 122609
CERS ID: 10040353
CERS Description: Chemical Storage Facilities

Violations:
Site ID: 122609
Site Name: HIGHLAND SHELL
Violation Date: 09-23-2014
Citation: HSC 6.95 25508(d) - California Health and Safety Code, Chapter 6.95, Section(s) 25508(d)
Violation Description: Failure to complete and/or electronically submit a business plan when storing/handling a hazardous material at or above reportable quantities.
Violation Notes: Returned to compliance on 04/24/2015. CALIFORNIA ENVIRONMENTAL REPORTING SYSTEM (CERS) SUBMISSION INFORMATION WAS NOT COMPLETE. COMPLIANCE REQUIREMENT: SUBMIT COMPLETED BUSINESS EMBERGENCY CONTINGENCY PLAN AND REQUIRED UST INFORMATION, INCLUDING CERTIFICATE OF FINANCIAL RESPONSIBILITY, DESIGNATED OPERATOR STATEMENT AND REQUIRED MAPS. SUBMIT REQUIRED INFORMATION TO CERS WITHIN 30 DAY AND SUBMIT SIGNED CERTIFICATE OF COMPLIANCE TO THIS DIVISION.
Violation Division: San Bernardino County Fire Department
Violation Program: HMRRP
Violation Source: CERS

Site ID: 122609
Site Name: HIGHLAND SHELL
Violation Date: 06-24-2019
Citation: HSC 6.95 25508(a)(1) - California Health and Safety Code, Chapter 6.95, Section(s) 25508(a)(1)
Violation Description: Failure to complete and electronically submit a site map with all required content.
Violation Notes: OBSERVATION: Site map in CERs fails to provide required level of detail: The following items must be indicated on the site map: north orientation, loading areas, internal roads, adjacent streets, storm

HIGHLAND SHELL (Continued) **S104576323**

	and sewer drains, access and exit points, emergency shutoffs, evacuation staging areas, hazardous material handling and storage areas, and emergency response equipment. COMPLIANCE: Upload a corrected map into CERS within 30 days.
Violation Division:	San Bernardino County Fire Department
Violation Program:	HMRRP
Violation Source:	CERS
Site ID:	122609
Site Name:	HIGHLAND SHELL
Violation Date:	06-24-2019
Citation:	22 CCR 12 66262.40(a) - California Code of Regulations, Title 22, Chapter 12, Section(s) 66262.40(a)
Violation Description:	Failure to keep a copy of each properly signed manifest for at least three years from the date the waste was accepted by the initial transporter. The manifest signed at the time the waste was accepted for transport shall be kept until receiving a signed copy from the designated facility which received the waste.
Violation Notes:	FINDING - No disposal receipts were available. COMPLIANCE: Begin maintaining receipts. Provide a copy of latest disposal receipt as proof of legal disposal of hazardous waste.
Violation Division:	San Bernardino County Fire Department
Violation Program:	HW
Violation Source:	CERS
Site ID:	122609
Site Name:	HIGHLAND SHELL
Violation Date:	06-24-2019
Citation:	40 CFR 1 265.171 - U.S. Code of Federal Regulations, Title 40, Chapter 1, Section(s) 265.171
Violation Description:	Failure to accumulate hazardous waste in a container that is in good condition.
Violation Notes:	FINDING: 1-55 gallon drum onsite is dented. COMPLIANCE: Dispose of hazardous waste liquid spill bucket test water and replace dented drum with drum in good condition. Provide waste disposal receipt as proof of compliance.
Violation Division:	San Bernardino County Fire Department
Violation Program:	HW
Violation Source:	CERS
Site ID:	122609
Site Name:	HIGHLAND SHELL
Violation Date:	10-29-2019
Citation:	HSC 6.7 25291(a)(1) - California Health and Safety Code, Chapter 6.7, Section(s) 25291(a)(1)
Violation Description:	Failure to construct, operate, and maintain primary containment as product-tight.
Violation Notes:	Per contractor MDSM Corporation, and owner brine may be leaking into primary containment. Owner stated Containment Solutions is scheduled to conduct an investigative inspection on November 7, 2019. Owner/operator must submit scope of work and required permits to this department by November 22, 2019.
Violation Division:	San Bernardino County Fire Department
Violation Program:	UST
Violation Source:	CERS
Site ID:	122609

HIGHLAND SHELL (Continued) **S104576323**

Site Name: HIGHLAND SHELL
Violation Date: 04-23-2015
Citation: HSC 6.5 Multiple Sections - California Health and Safety Code, Chapter 6.5, Section(s) Multiple Sections
Violation Description: Haz Waste Generator Program - Operations/Maintenance - General
Violation Notes: Returned to compliance on 04/23/2015. Failure to label hazardous waste containers (CCR 66262.34(f)(3)) OBSERVATION: THE ONE 55-GALLON DRUM OF UST RELATED WASTE WAS NOT PROPERLY LABELED. COMPLIANCE MET ON SITE: THE 55-GALLON DRUM WAS PROPERLY LABELED DURING THE INSPECTION
Violation Division: San Bernardino County Fire Department
Violation Program: HW
Violation Source: CERS

Site ID: 122609
Site Name: HIGHLAND SHELL
Violation Date: 09-23-2014
Citation: HSC 6.7 25286(a) - California Health and Safety Code, Chapter 6.7, Section(s) 25286(a)
Violation Description: Failure to submit an complete and accurate application for a permit to operate an underground storage tank, or for renewal of the permit.
Violation Notes: Returned to compliance on 04/24/2015. CALIFORNIA ENVIRONMENTAL REPORTING SYSTEM (CERS) SUBMISSION INFORMATION WAS NOT COMPLETE. COMPLIANCE REQUIREMENT: SUBMIT COMPLETED BUSINESS EMBERGENCY CONTINGENCY PLAN AND REQUIRED UST INFORMATION, INCLUDING CERTIFICATE OF FINANCIAL RESPONSIBILITY, DESIGNATED OPERATOR STATEMENT AND REQUIRED MAPS. SUBMIT REQUIRED INFORMATION TO CERS WITHIN 30 DAY AND SUBMIT SIGNED CERTIFICATE OF COMPLIANCE TO THIS DIVISION.
Violation Division: San Bernardino County Fire Department
Violation Program: UST
Violation Source: CERS

Site ID: 122609
Site Name: HIGHLAND SHELL
Violation Date: 09-23-2014
Citation: HSC 6.5 Multiple Sections - California Health and Safety Code, Chapter 6.5, Section(s) Multiple Sections
Violation Description: Haz Waste Generator Program - Operations/Maintenance - General
Violation Notes: Returned to compliance on 04/24/2015. Failure to keep hazardous waste containers closed when not in active use (CCR 66265.173(a)) HAZARDOUS WASTE WAS GENERATED DURING INSPECTION. HAZARDOUS WASTE CONTAINER WAS NOT AVAILABLE FOR HAZARDOUS WASTE STORAGE. BUCKETS WERE MISSING LIDS AND LABELS. COMPLIANCE REQUIREMENT: OBTAIN PROPER HAZARDOUS WASTE CONTAINERS WITH TIGHT FITTING LIDS. SUBMIT STATEMENT INDICATING HAZARDOUS WASTE CONTAINERS ARE AVAILABLE WITH TIGHT FITTING LIDS. SUBMIT STATEMENT ALONG WITH CERTIFICATE OF COMPLIANCE WITHIN 30 DAYS.
Violation Division: San Bernardino County Fire Department
Violation Program: HW
Violation Source: CERS

Site ID: 122609
Site Name: HIGHLAND SHELL
Violation Date: 04-23-2015
Citation: HSC 6.7 29291(b) - California Health and Safety Code, Chapter 6.7, Section(s) 29291(b)
Violation Description: Failure of the UST system to be designed and constructed with a monitoring system capable of detecting the entry of the hazardous substance stored in the primary containment into the secondary

HIGHLAND SHELL (Continued) **S104576323**

containment.
Violation Notes: Returned to compliance on 04/23/2015. OBSERVATION: THE LIQUID SENSOR IN THE 91 FILL SUMP FAILED, WHEN TESTED. COMPLIANCE MET ON SITE: TECHNICIAN REPLACED AND RE-TESTED NEW SENSOR-PASSED
Violation Division: San Bernardino County Fire Department
Violation Program: UST
Violation Source: CERS

Site ID: 122609
Site Name: HIGHLAND SHELL
Violation Date: 04-23-2015
Citation: HSC 6.95 25508.2 - California Health and Safety Code, Chapter 6.95, Section(s) 25508.2
Violation Description: Failure to annually review and electronically certify that the business plan is complete, accurate, and up-to-date.
Violation Notes: Returned to compliance on 04/24/2015. OBSERVATION: FACILITY HAS NOT SUBMITTED THE REQUIRED UST DOCUMENTATION TO THE CALIFORNIA ENVIRONMENTAL REPORTING SYSTEM (CERS) COMPLIANCE REQUIREMENT: SUBMIT UST DOCUMENTATION TO CERS WITHIN 30 DAYS. SIGN DATE AND SUBMIT THE CERTIFICATE OF COMPLIANCE TO THIS DEPARTMENT INDICATING THE DATE OF CERS SUBMITTAL.
Violation Division: San Bernardino County Fire Department
Violation Program: HMRRP
Violation Source: CERS

Site ID: 122609
Site Name: HIGHLAND SHELL
Violation Date: 09-30-2013
Citation: 23 CCR 16 2666 - California Code of Regulations, Title 23, Chapter 16, Section(s) 2666
Violation Description: Failure of the leak detection equipment to have an audible and visual alarm as required.
Violation Notes: Returned to compliance on 09/30/2013.
Violation Division: San Bernardino County Fire Department
Violation Program: UST
Violation Source: CERS

Site ID: 122609
Site Name: HIGHLAND SHELL
Violation Date: 09-23-2014
Citation: HSC 6.5 Multiple - California Health and Safety Code, Chapter 6.5, Section(s) Multiple
Violation Description: Haz Waste Generator Program - Administration/Documentation - General
Violation Notes: Returned to compliance on 04/23/2015. Failure to obtain an EPA ID Number (CCR 66262.12(a))
Violation Division: San Bernardino County Fire Department
Violation Program: HW
Violation Source: CERS

Site ID: 122609
Site Name: HIGHLAND SHELL
Violation Date: 06-24-2019
Citation: 23 CCR 16 2712(f) - California Code of Regulations, Title 23, Chapter 16, Section(s) 2712(f)
Violation Description: Failure to implement the corrections specified in the inspection report within 30 days of receiving an inspection report from either the UPA or special inspector.

HIGHLAND SHELL (Continued) **S104576323**

Violation Notes: Violation issued 6/25/18 were not corrected, Compliance: Correct within time periods identified.
Violation Division: San Bernardino County Fire Department
Violation Program: UST
Violation Source: CERS

Site ID: 122609
Site Name: HIGHLAND SHELL
Violation Date: 04-23-2015
Citation: HSC 6.7 25284.2 - California Health and Safety Code, Chapter 6.7, Section(s) 25284.2
Violation Description: Failure to test the spill bucket annually.
Violation Notes: Returned to compliance on 04/24/2015. OBSERVATION: THE 91 PRODUCT OVERSPILL BUCKET FAILED, WHEN TESTED. COMPLIANCE REQUIREMENT: SUBMIT A COPY OF THE WORK ORDER, DOCUMENTING THE REPLACEMENT/ REPAIR AND FUNCTIONALITY OF 91 OVERSPILL BUCKET.
Violation Division: San Bernardino County Fire Department
Violation Program: UST
Violation Source: CERS

Site ID: 122609
Site Name: HIGHLAND SHELL
Violation Date: 09-23-2014
Citation: 23 CCR 16 2712(i) - California Code of Regulations, Title 23, Chapter 16, Section(s) 2712(i)
Violation Description: Failure to submit, obtain approval, or maintain a complete/accurate response plan.
Violation Notes: Returned to compliance on 04/24/2015. CALIFORNIA ENVIRONMENTAL REPORTING SYSTEM (CERS) SUBMISSION INFORMATION WAS NOT COMPLETE. COMPLIANCE REQUIREMENT: SUBMIT COMPLETED BUSINESS EMBERGENCY CONTINGENCY PLAN AND REQUIRED UST INFORMATION, INCLUDING CERTIFICATE OF FINANCIAL RESPONSIBILITY, DESIGNATED OPERATOR STATEMENT AND REQUIRED MAPS. SUBMIT REQUIRED INFORMATION TO CERS WITHIN 30 DAY AND SUBMIT SIGNED CERTIFICATE OF COMPLIANCE TO THIS DIVISION.
Violation Division: San Bernardino County Fire Department
Violation Program: UST
Violation Source: CERS

Site ID: 122609
Site Name: HIGHLAND SHELL
Violation Date: 06-24-2019
Citation: 22 CCR 12 66262.12 - California Code of Regulations, Title 22, Chapter 12, Section(s) 66262.12
Violation Description: Failure to obtain an Identification Number prior to treating, storing, disposing of, transporting or offering for transportation any hazardous waste.
Violation Notes: FINDING: EPA iD NUMBER CAL000419255 IS LISTED ON DTSC WEBSITE AS INACTIVE. COMPLIANCE: PROVIDE DOCUMENTATION THAT EPA ID NUMBER HAS BEEN REACTIVED.
Violation Division: San Bernardino County Fire Department
Violation Program: HW
Violation Source: CERS

Site ID: 122609
Site Name: HIGHLAND SHELL
Violation Date: 09-23-2014
Citation: 23 CCR 16 2637 - California Code of Regulations, Title 23, Chapter 16,

HIGHLAND SHELL (Continued) **S104576323**

Section(s) 2637
Violation Description: Failure to comply with one or more of the following: conduct secondary containment testing, within six months of installation and every 36 months thereafter, conducted in accordance with proper practices, protocols, or test methods.
Violation Notes: Returned to compliance on 04/23/2015. LAST SB 989 TEST WAS PERFORMED ON 5/4/11 AND REPAIRS/ FAILURES WERE WITNESSED ON 8/27/12. SB 989 TESTING IS PAST DUE. COMPLIANCE REQUIREMENT: IMMEDIATELY SCHEDULE SB 989 TEST AND NOTIFY UST PROGRAM. SUBMIT STATEMENT INDICATING THAT NEXT SB989 WILL BE CONDUCTED WITHIN 3 YEARS FROM 5/4/17. SUBMIT ALONG WITH SIGNED CERTIFICATE OF COMPLIANCE WITHIN 30 DAYS.
Violation Division: San Bernardino County Fire Department
Violation Program: UST
Violation Source: CERS

Site ID: 122609
Site Name: HIGHLAND SHELL
Violation Date: 04-23-2015
Citation: Un-Specified
Violation Description: UST Program - Administration/Documentation - For use of Local Ordinance only
Violation Notes: Returned to compliance on 04/24/2015. Failure to submit a signed Designated UST Operator Statement (23 CCR 2715(a)) OBSERVATION: FACILITY HAS NOT SUBMITTED THE REQUIRED UST DOCUMENTATION TO THE CALIFORNIA ENVIRONMENTAL REPORTING SYSTEM (CERS) COMPLIANCE REQUIREMENT: SUBMIT UST DOCUMENTATION TO CERS WITHIN 30 DAYS. SIGN DATE AND SUBMIT THE CERTIFICATE OF COMPLIANCE TO THIS DEPARTMENT INDICATING THE DATE OF CERS SUBMITTAL.
Violation Division: San Bernardino County Fire Department
Violation Program: UST
Violation Source: CERS

Site ID: 122609
Site Name: HIGHLAND SHELL
Violation Date: 04-21-2017
Citation: 23 CCR 6.7 25284, 25286 - California Code of Regulations, Title 23, Chapter 6.7, Section(s) 25284, 25286
Violation Description: Failure to submit a complete and accurate application for a permit to operate a UST, or for renewal of the permit.
Violation Notes: Returned to compliance on 06/19/2017. UST TANK INFORMATION AS PART OF THE UST APPLICATION ON LINE IN THE CALIFORNIA ENVIRONMENTAL REPORTING SYSTEM (CERS) IS MISSING TANK INSTALLATION DATES. IMMEDIATELY TANK INFORMATION ADDRESSING THE PREVIOUSLY NOTED DEFICIENCY ON LINE IN CERS WITHIN 30 DAYS.
Violation Division: San Bernardino County Fire Department
Violation Program: UST
Violation Source: CERS

Site ID: 122609
Site Name: HIGHLAND SHELL
Violation Date: 04-23-2015
Citation: HSC 6.5 Multiple - California Health and Safety Code, Chapter 6.5, Section(s) Multiple
Violation Description: Haz Waste Generator Program - Administration/Documentation - General
Violation Notes: Returned to compliance on 04/23/2015. Failure to obtain an EPA ID Number (CCR 66262.12(a)) OBSERVATION: FACILITY HAD NOT OBTAIN AN EPA ID NUMBER. COMPLIANCE MET ON SITE: OPERATOR FILLED OUT AND SUBMITTED

HIGHLAND SHELL (Continued) **S104576323**

THE EPA ID APPLICATION.
Violation Division: San Bernardino County Fire Department
Violation Program: HW
Violation Source: CERS

Site ID: 122609
Site Name: HIGHLAND SHELL
Violation Date: 06-24-2019
Citation: 23 CCR 16 2715(a)(2) - California Code of Regulations, Title 23, Chapter 16, Section(s) 2715(a)(2)
Violation Description: Failure to submit the G Underground Storage Tank Statement of Understanding and Compliance Form.G
Violation Notes: See link below or SWRCB website. http://www.unidocs.org/hazmat/ust/misc/un-110.pdf COMPLIANCE UPLOAD TO CERS IN 30 DAYS
Violation Division: San Bernardino County Fire Department
Violation Program: UST
Violation Source: CERS

Site ID: 122609
Site Name: HIGHLAND SHELL
Violation Date: 09-23-2014
Citation: HSC 6.75 25299.30-25299.34 - California Health and Safety Code, Chapter 6.75, Section(s) 25299.30-25299.34
Violation Description: Failure to submit and maintain complete and current Certification of Financial Responsibility or other mechanism of financial assurance.
Violation Notes: Returned to compliance on 04/24/2015. CALIFORNIA ENVIRONMENTAL REPORTING SYSTEM (CERS) SUBMISSION INFORMATION WAS NOT COMPLETE. COMPLIANCE REQUIREMENT: SUBMIT COMPLETED BUSINESS EMBERGENCY CONTINGENCY PLAN AND REQUIRED UST INFORMATION, INCLUDING CERTIFICATE OF FINANCIAL RESPONSIBILITY, DESIGNATED OPERATOR STATEMENT AND REQUIRED MAPS. SUBMIT REQUIRED INFORMATION TO CERS WITHIN 30 DAY AND SUBMIT SIGNED CERTIFICATE OF COMPLIANCE TO THIS DIVISION.
Violation Division: San Bernardino County Fire Department
Violation Program: UST
Violation Source: CERS

Site ID: 122609
Site Name: HIGHLAND SHELL
Violation Date: 06-26-2017
Citation: 23 CCR 16 2715(i) - California Code of Regulations, Title 23, Chapter 16, Section(s) 2715(i)
Violation Description: Failure to have a properly qualified service technician test leak detection equipment as required every 12 months (vapor, pressure, hydrostatic (VPH) system, sensors, line-leak detectors (LLD), automatic tank gauge (ATG), etc.).
Violation Notes: Returned to compliance on 06/26/2017. OBSERVATION: Monitoring certifications are due every 365 days. This certification was due 4/22/2016 and the facility failed to conduct certification. Tampering with sensor programming was discovered on 4/2/16 and a monitoring certification after correction was not completed in required time frame. COMPLIANCE: THE NEXT MONITORING CERTIFICATION IS DUE ON OR BEFORE 4/22/2018 Monitoring Certification was conducted today.
Violation Division: San Bernardino County Fire Department
Violation Program: UST
Violation Source: CERS

HIGHLAND SHELL (Continued) **S104576323**

Site ID: 122609
Site Name: HIGHLAND SHELL
Violation Date: 04-22-2016
Citation: 23 CCR 16 2715(a) - California Code of Regulations, Title 23, Chapter 16, Section(s) 2715(a)
Violation Description: The owner/operator has failed to designate an UST operator or to inform the CUPA or any change in the designated UST operator(s) within 30 days after a change.
Violation Notes: Returned to compliance on 07/20/2016. Failure to submit a signed Designated UST Operator Statement (23 CCR 2715(a)) THE DESIGNATED OPERATOR STATEMENT HAS NOT BEEN UPDATED TO REFLECT THE CURRENT CERTIFICATION EXPIRATION DATE OF TONY MANSOUR (D.O.). REQUIREMENT: WITHIN 30 DAYS; UPDATE THE DESIGNATED OPERATOR STATEMENT AND SUBMIT TO CERS. UPON COMPLETION, SIGN AND SUBMIT THE CERTIFICATE OF COMPLIANCE TO JKOOYMAN@SBCFIRE.ORG.
Violation Division: San Bernardino County Fire Department
Violation Program: UST
Violation Source: CERS

Site ID: 122609
Site Name: HIGHLAND SHELL
Violation Date: 04-21-2017
Citation: 23 CCR 16 2715(i) - California Code of Regulations, Title 23, Chapter 16, Section(s) 2715(i)
Violation Description: Failure to have a properly qualified service technician test leak detection equipment as required every 12 months (vapor, pressure, hydrostatic (VPH) system, sensors, line-leak detectors (LLD), automatic tank gauge (ATG), etc.).
Violation Notes: Returned to compliance on 06/19/2017. PREVIOUS UST MONITORING SYSTEM CERTIFICATION WAS COMPLETED ON 4/22/2016 WITH ANNUAL CERTIFICATION REQUIREMENT EXCEEDED. IMMEDIATELY SCHEDULE A COMPLETE UST MONITORING SYSTEM CERTIFICATION TEST WITH THIS DEPARTMENT TO BE COMPLETED WITHIN 30 DAYS.
Violation Division: San Bernardino County Fire Department
Violation Program: UST
Violation Source: CERS

Site ID: 122609
Site Name: HIGHLAND SHELL
Violation Date: 04-21-2017
Citation: HSC 6.7 25292.1(a) - California Health and Safety Code, Chapter 6.7, Section(s) 25292.1(a)
Violation Description: Failure to operate the UST system to prevent unauthorized releases including leaks, spills, and/or overfills.
Violation Notes: Returned to compliance on 06/19/2017. THE FOLLOWING EVIDENCE OF UST MONITORING SYSTEM BEING TAMPERED WITH WERE OBSERVED AS FOLLOWS: -L1 UDC #1/2 (SYSTEM SET UP DATA WARNING) - SENSOR REMOVED FROM PROGRAMMING (X-ED OUT) ON APRIL 5, 2017 12:03 AM AND APRIL 5, 2017 12:23 AM. -L2 UNDER DISPENSER CONTAINMENT SENSOR (SYSTEM SET UP DATA WARNING) - SENSOR WAS REMOVED FROM PROGRAMMING (X-ED OUT) ON APRIL 5, 2017 12:24 AM -L12 REGULAR STP SUMP (SYSTEM SET UP DATA WARNING) - SENSOR WAS REMOVED FROM PROGRAMMING (X-ED OUT) ON APRIL 5, 2017 7:07 AM. IMMEDIATELY INVESTIGATE THE ALARMS AND SUBMIT INVESTIGATION REPORT TO THIS DEPARTMENT WITHIN 7 DAYS ADDRESSING AS TO WHO REMOVED THE SENSORS FROM PROGRAMMING ALONG WITH THE REASON WHY THE ABOVE MENTIONED SENSORS WERE REMOVED FROM PROGRAMMING. THE FAILURE TO COMPLY WITH THIS ORDER WILL RESULT IN RED TAGS BEING ISSUED AND/OR FURTHER ENFORCEMENT

HIGHLAND SHELL (Continued) **S104576323**

ACTIONS TAKEN AGAINST THE OPERATOR OF THE NON COMPLIANT UST SYSTEM. 7 DAY NOTICE OF SIGNIFICANT VIOLATION HAS BEEN ISSUED.

Violation Division: San Bernardino County Fire Department
Violation Program: UST
Violation Source: CERS

Site ID: 122609
Site Name: HIGHLAND SHELL
Violation Date: 09-23-2014
Citation: 23 CCR 16 2638 - California Code of Regulations, Title 23, Chapter 16, Section(s) 2638
Violation Description: Failure to test leak detection equipment as required every 12 months (VPH, sensor, LLD, ATG, etc.) and/or submit monitoring system certification to the CUPA within 30 days of completion of the test
Violation Notes: Returned to compliance on 04/24/2015. ANNUAL INSPECTION REPORT FROM 9/30/13 STATED MONITORING CERTIFICATION DELINQUENT AND WAS DUE BY 8/22/13. REPORT ALSO STATED THAT THE NEXT ANNUAL INSPECTION/ MONITORING CERTIFICATION IS DUE BY 8/22/14. ANNUAL MONITORING CERTIFICATION IS PAST DUE. COMPLIANCE REQUIREMENT: SUBMIT STATEMENT INDICATING ANNUAL MONITORING CERTIFICATION WILL BE COMPLETED WITHIN REQUIRED TIME FRAME AND NEXT MONITORING CERTIFICATION WILL BE PERFORMED BY 8/22/15.
Violation Division: San Bernardino County Fire Department
Violation Program: UST
Violation Source: CERS

Site ID: 122609
Site Name: HIGHLAND SHELL
Violation Date: 04-21-2017
Citation: HSC 6.95 25508(a)(1) - California Health and Safety Code, Chapter 6.95, Section(s) 25508(a)(1)
Violation Description: Failure to complete and electronically submit hazardous material inventory information for all reportable hazardous materials on site at or above reportable quantities.
Violation Notes: Returned to compliance on 06/25/2018. HAZARDOUS MATERIALS INVENTORY IN THE CALIFORNIA ENVIRONMENTAL REPORTING SYSTEM (CERS) MUST SEPARATE UST RELATED HAZARDOUS WASTE LIQUIDS FROM THE UST RELATED HAZARDOUS WASTE SOLIDS IN THE HAZARDOUS MATERIALS INVENTORY. IMMEDIATELY UPDATE HAZARDOUS MATERIALS INVENTORY ADDRESSING THE PREVIOUSLY MENTIONED DEFICIENCY ON LINE IN CERS WITHIN 30 DAYS.
Violation Division: San Bernardino County Fire Department
Violation Program: HMRRP
Violation Source: CERS

Site ID: 122609
Site Name: HIGHLAND SHELL
Violation Date: 06-26-2017
Citation: 23 CCR 6.7 25284, 25286 - California Code of Regulations, Title 23, Chapter 6.7, Section(s) 25284, 25286
Violation Description: Failure to submit a complete and accurate application for a permit to operate a UST, or for renewal of the permit.
Violation Notes: Returned to compliance on 08/15/2017. 1)OBSERVATION: BOE NUMBER REPORTED IN CERS IS INCORRECT. ACTUAL NUMBER IS 44-048097 COMPLIANCE: CORRECT NUMBER IN CERS COMPLIANCE: UPDATE CORRECT NUMBER TO CERS WITHIN 7 DAYS 8/9/17 compliance activity: Submittal of 6/26/17 failed to correct inaccuracy. Printed, scanned, and emailed markups in CERS again to owner and DO. RED TAG is next step. Tcongdon 2)OBSERVATION:

HIGHLAND SHELL (Continued) **S104576323**

VIOLATION ISSUED 4/22/16 REQUIRING CORRECTION OF DATA IN CERS HAS NOT BEEN COMPLIED WITH. THE FOLLOWING CORRECTIONS ARE STILL OUTSTANDING: TANK INFORMATION: VENT PIPING TRANSITION SUMP WAS OBSERVED: CORRECT FROM NONE TO DOUBLE-WALLED TANK INFORMATION: TANK CONFIGURATION: ALL TANKS ARE STAND-ALONE NOT COMPARTMENTALIZED COMPLIANCE: CORRECT AS REQUIRED WITHIN 7 DAYS. HARDCOPY OF PRIOR CORRECTIONS PROVIDED TO OWNER DURING INSPECTION.

Violation Division: San Bernardino County Fire Department
Violation Program: UST
Violation Source: CERS

Site ID: 122609
Site Name: HIGHLAND SHELL
Violation Date: 09-23-2014
Citation: HSC 6.7 25291 - California Health and Safety Code, Chapter 6.7, Section(s) 25291
Violation Description: Failure to maintain under-dispenser containment, sumps, and/or other secondary containment in good condition and/or free of debris/liquid.
Violation Notes: Returned to compliance on 09/23/2014. SUMP FOR DIESEL FILL AND UDC 9/10 WERE OBSERVED WITH LIQUID AT BOTTOM. COMPLIANCE REQUIREMENT: SUMP AND UDC WAS CLEANED BY CONTRACTOR DURING INSPECTION. COMPLIANCE MET.
Violation Division: San Bernardino County Fire Department
Violation Program: UST
Violation Source: CERS

Site ID: 122609
Site Name: HIGHLAND SHELL
Violation Date: 09-30-2013
Citation: 23 CCR 16 2638 - California Code of Regulations, Title 23, Chapter 16, Section(s) 2638
Violation Description: Failure to test leak detection equipment as required every 12 months (VPH, sensor, LLD, ATG, etc.) and/or submit monitoring system certification to the CUPA within 30 days of completion of the test
Violation Notes: Returned to compliance on 09/30/2013.
Violation Division: San Bernardino County Fire Department
Violation Program: UST
Violation Source: CERS

Site ID: 122609
Site Name: HIGHLAND SHELL
Violation Date: 09-23-2014
Citation: HSC 6.7 29291(b) - California Health and Safety Code, Chapter 6.7, Section(s) 29291(b)
Violation Description: Failure of the UST system to be designed and constructed with a monitoring system capable of detecting the entry of the hazardous substance stored in the primary containment into the secondary containment.
Violation Notes: Returned to compliance on 09/23/2014. SENSOR AT DIESEL FILL SUMP DID NOT CAUSE TURBINE SHUTDOWN WHEN TESTED. COMPLIANCE REQUIREMENT: CONTRACTOR OBSERVED SENSOR NOT WIRED CORRECTLY. CONTRACTOR CORRECTED WIRING AND RETESTED DURING INSPECTION.. COMPLIANCE MET.
Violation Division: San Bernardino County Fire Department
Violation Program: UST
Violation Source: CERS

Site ID: 122609
Site Name: HIGHLAND SHELL

HIGHLAND SHELL (Continued) **S104576323**

Violation Date: 04-23-2015
Citation: HSC 6.75 25299.30-25299.34 - California Health and Safety Code, Chapter 6.75, Section(s) 25299.30-25299.34
Violation Description: Failure to submit and maintain complete and current Certification of Financial Responsibility or other mechanism of financial assurance.
Violation Notes: Returned to compliance on 04/24/2015. OBSERVATION: FACILITY HAS NOT SUBMITTED THE REQUIRED UST DOCUMENTATION TO THE CALIFORNIA ENVIRONMENTAL REPORTING SYSTEM (CERS) COMPLIANCE REQUIREMENT: SUBMIT UST DOCUMENTATION TO CERS WITHIN 30 DAYS. SIGN DATE AND SUBMIT THE CERTIFICATE OF COMPLIANCE TO THIS DEPARTMENT INDICATING THE DATE OF CERS SUBMITTAL.
Violation Division: San Bernardino County Fire Department
Violation Program: UST
Violation Source: CERS

Site ID: 122609
Site Name: HIGHLAND SHELL
Violation Date: 09-23-2014
Citation: 23 CCR 16 2715 - California Code of Regulations, Title 23, Chapter 16, Section(s) 2715
Violation Description: Failure to comply with one or more of the designated operator monthly inspection requirements: failed to inspect the monthly alarm history report; attach a copy of the alarm history; failed to inspect for the presence of liquid or debris in the spill container/spill bucket and under dispenser containment; failed to inspect the under dispenser containment to ensure that monitoring equipment is placed in the proper position; failure to inspect for liquid or debris in the containment sump where an alarm occurred or for which there is no record of a service visit; or failure to check that all testing and maintenance has been completed and documented.
Violation Notes: Returned to compliance on 04/24/2015. ALARM WAS OBSERVED ON 4/14/14 ALARM HISTORY REPORT, L-6 (87 FILL SUMP) BUT NOT LOGGED ON MONTHLY DO REPORT. COMPLIANCE REQUIREMENT: SPOKE TO OWNER WHO STATED A NEW DO WAS HIRED. SUBMIT STATEMENT INDICATING PROPER OPERATION OF SENSOR AND ALARMS WILL BE LISTED ON MONTHLY DO REPORT ALONG WITH CORRECTIVE ACTION ALONG WITH WORK ORDER/ REPAIRS IF REQUIRED. SUBMIT STATEMENT WTIH SIGNED CERTIFICATE OF COMPLIANCE WITHIN 30 DAYS.
Violation Division: San Bernardino County Fire Department
Violation Program: UST
Violation Source: CERS

Site ID: 122609
Site Name: HIGHLAND SHELL
Violation Date: 09-23-2014
Citation: HSC 6.5 Multiple Sections - California Health and Safety Code, Chapter 6.5, Section(s) Multiple Sections
Violation Description: Haz Waste Generator Program - Operations/Maintenance - General
Violation Notes: Returned to compliance on 09/23/2014. Failure to label hazardous waste containers (CCR 66262.34(f)(3)) HAZARDOUS WASTE WAS GENERATED DURING INSPECTION. HAZARDOUS WASTE CONTAINER WAS NOT AVAILABLE FOR HAZARDOUS WASTE STORAGE. BUCKETS WERE MISSING LIDS AND LABELS. COMPLIANCE REQUIREMENT: LABELS PROVIDED DURING INSPECTION. COOMPLIANCE MET.
Violation Division: San Bernardino County Fire Department
Violation Program: HW
Violation Source: CERS

Site ID: 122609

HIGHLAND SHELL (Continued) **S104576323**

Site Name: HIGHLAND SHELL
Violation Date: 06-26-2017
Citation: 23 CCR 16 2712(f) - California Code of Regulations, Title 23, Chapter 16, Section(s) 2712(f)
Violation Description: Failure to implement the corrections specified in the inspection report within 30 calendar days of receiving an inspection report from either the CUPA or special inspector.
Violation Notes: Returned to compliance on 08/15/2017. Failure to correct past UST violations within 30 days of receiving a UST inspection report (23CCR 2712(f)) A 7-DAY NOTICE OF SIGNIFICANT VIOLATION WAS ISSUED FOR FAILURE TO CHRONIC RECALCITRANCE. VIOLATIONS ISSUED 4/22/16 AND 4/21/17 WERE NOT FULLY CORRECTED. COMPLY WITH HARD COPY PROVIDED. 8/9/17 compliance activity: Submittal of 6/26/17 failed to correct inaccuracy. Printed, scanned, and emailed markups in CERS again to owner and DO. RED TAG is next step. Tcongdon
Violation Division: San Bernardino County Fire Department
Violation Program: UST
Violation Source: CERS

Site ID: 122609
Site Name: HIGHLAND SHELL
Violation Date: 04-21-2017
Citation: 23 CCR 16 2712 - California Code of Regulations, Title 23, Chapter 16, Section(s) 2712
Violation Description: Failure to comply with any of the applicable requirements of the permit issued for the operation of the UST system.
Violation Notes: Returned to compliance on 06/19/2017. THE FOLLOWING EVIDENCE OF UST MONITORING SYSTEM BEING TAMPERED WITH WERE OBSERVED AS FOLLOWS: -L1 UDC #1/2 (SYSTEM SET UP DATA WARNING) - SENSOR REMOVED FROM PROGRAMMING (X-ED OUT) ON APRIL 5, 2017 12:03 AM AND APRIL 5, 2017 12:23 AM. -L2 UNDER DISPENSER CONTAINMENT SENSOR (SYSTEM SET UP DATA WARNING) - SENSOR WAS REMOVED FROM PROGRAMMING (X-ED OUT) ON APRIL 5, 2017 12:24 AM -L12 REGULAR STP SUMP (SYSTEM SET UP DATA WARNING) - SENSOR WAS REMOVED FROM PROGRAMMING (X-ED OUT) ON APRIL 5, 2017 7:07 AM. IMMEDIATELY INVESTIGATE THE ALARMS AND SUBMIT INVESTIGATION REPORT TO THIS DEPARTMENT WITHIN 7 DAYS ADDRESSING AS TO WHO REMOVED THE SENSORS FROM PROGRAMMING ALONG WITH THE REASON WHY THE ABOVE MENTIONED SENSORS WERE REMOVED FROM PROGRAMMING. THE FAILURE TO COMPLY WITH THIS ORDER WILL RESULT IN RED TAGS BEING ISSUED AND/OR FURTHER ENFORCEMENT ACTIONS TAKEN AGAINST THE OPERATOR OF THE NON COMPLIANT UST SYSTEM. 7 DAY NOTICE OF SIGNIFICANT VIOLATION HAS BEEN ISSUED.
Violation Division: San Bernardino County Fire Department
Violation Program: UST
Violation Source: CERS

Site ID: 122609
Site Name: HIGHLAND SHELL
Violation Date: 06-26-2017
Citation: HSC 6.75 25299.30-25299.34 - California Health and Safety Code, Chapter 6.75, Section(s) 25299.30-25299.34
Violation Description: Failure to submit and maintain complete and current Certification of Financial Responsibility or other mechanism of financial assurance.
Violation Notes: Returned to compliance on 08/15/2017. OBSERVATION: CERTIFICATE OF FINANCIAL RESPONSIBILITY IN CERS WAS SIGNED IN JAN 2016 AND HAS EXPIRED. COMPLIANCE: UPLOAD CURRENT CFR FORM AND LETTER FROM CFO TO CERS. 8/9/17 compliance activity: Submittal of 6/26/17 failed to correct inaccuracy. Printed, scanned, and emailed markups in CERS

HIGHLAND SHELL (Continued) **S104576323**

again to owner and DO. RED TAG is next step. Tcongdon
Violation Division: San Bernardino County Fire Department
Violation Program: UST
Violation Source: CERS

Site ID: 122609
Site Name: HIGHLAND SHELL
Violation Date: 04-22-2016
Citation: HSC 6.75 25299.30-25299.34 - California Health and Safety Code, Chapter 6.75, Section(s) 25299.30-25299.34
Violation Description: Failure to submit and maintain complete and current Certification of Financial Responsibility or other mechanism of financial assurance.
Violation Notes: Returned to compliance on 07/20/2016. THE MOST RECENT CERTIFICATE OF FINANCIAL RESPONSIBILITY (CFR) AND CHIEF FINANCIAL OFFER (CFO) LETTER (STATE FUND REQUIRED) ARE DATED 8/13/14. THESE FORMS MUST BE UPDATED ANNUALLY TO REFLECT CURRENT COVERAGE IN THE EVENT OF AN UNAUTHORIZED RELEASE FROM THE UST SYSTEM. REQUIREMENT: WITHIN 30 DAYS; UPDATE THE CFR AND CFO LETTER AND UPLOAD THE DOCUMENTATION TO CERS. SIGN AND SEND THE CERTIFICATE OF COMPLIANCE TO JKOOYMAN@SBCFIRE.ORG UPON COMPLETION.
Violation Division: San Bernardino County Fire Department
Violation Program: UST
Violation Source: CERS

Site ID: 122609
Site Name: HIGHLAND SHELL
Violation Date: 06-24-2019
Citation: 23 CCR 16 2712(i) - California Code of Regulations, Title 23, Chapter 16, Section(s) 2712(i)
Violation Description: Failure to have current UST Monitoring Plan available on site.
Violation Notes: FINDING: Monitoring plan in CERS lacks piping detail. Correct and load to CERS
Violation Division: San Bernardino County Fire Department
Violation Program: UST
Violation Source: CERS

Site ID: 122609
Site Name: HIGHLAND SHELL
Violation Date: 06-25-2018
Citation: 23 CCR 16 2712(i), 2632(d)(2), 2634(e), 2641(h) - California Code of Regulations, Title 23, Chapter 16, Section(s) 2712(i), 2632(d)(2), 2634(e), 2641(h)
Violation Description: Failure to submit a current UST Response Plan available on site.
Violation Notes: OBSERVATION: THE UST MONITORING SITE PLAN SUBMITTED TO CERS DID NOT DOCUMENT THE ROUTE OF THE PIPING. COMPLIANCE REQUIREMENT: UPDATE CERS WITH CORRECT INFORMATION.
Violation Division: San Bernardino County Fire Department
Violation Program: UST
Violation Source: CERS

Site ID: 122609
Site Name: HIGHLAND SHELL
Violation Date: 06-24-2019
Citation: HSC 6.7 25284, 25286 - California Health and Safety Code, Chapter 6.7, Section(s) 25284, 25286
Violation Description: Failure to submit a complete and accurate application for a permit to operate a UST, or for renewal of the permit.
Violation Notes: FINDINGS: Information in CERs is inaccurate or incomplete. Correct the

HIGHLAND SHELL (Continued) **S104576323**

following: Overfill Prevention Equipment: Ball floats were removed today. Mechanical overfill device although present was not tested by Shancor. Therefore, remove this option from CERS Vent Piping Transition box: Single-wall observed. Correct in CERS Corrosion Protection: change from none to isolation. Installation Date: SB CUPA files indicate 1/9/87 - correct in CERS

Violation Division: San Bernardino County Fire Department
Violation Program: UST
Violation Source: CERS

Site ID: 122609
Site Name: HIGHLAND SHELL
Violation Date: 04-22-2016
Citation: HSC 6.7 25286(a) - California Health and Safety Code, Chapter 6.7, Section(s) 25286(a)
Violation Description: Failure to submit an complete and accurate application for a permit to operate an underground storage tank, or for renewal of the permit.
Violation Notes: Returned to compliance on 04/21/2017. 6/19/17: WITHHOLDING PERMIT LETTER SEVERAL DEFICIENCIES WERE NOTED WITH THE UST TANK INFORMATION SUBMITTED TO CERS (DATED 4/24/15). CORRECT THE FOLLOWING: 1.) THE VAPOR RECOVERY PIPING FOR TANK 1 (87) AND TANK 2 (91) IS DOUBLE-WALLED FIBERGLASS. THE CURRENT INFORMATION STATES "NONE". ADD "FIBERGLASS" TO THE VAPOR RECOVERY PRIMARY AND SECONDARY CONTAINMENT FOR BOTH THE 87 AND 91 TANKS. 2.) THE VENT PIPING TRANSITIONS ABOVEGROUND THROUGH A VENT TRANSITION SUMP. ADD "FIBERGLASS" UNDER VENT TRANSITION SUMP FOR ALL THREE TANK PAGES. 3.) TANKS 2 AND 3 ARE STAND-ALONE TANKS (NOT COMPARTMENTED; EACH TANK HAS IT'S OWN DEDICATED ANNULAR SENSOR). UPDATE BOTH TANK PAGES TO REFLECT A SINGLE COMPARTMENT. REQUIREMENT: WITHIN 30 DAYS; UPDATE THE ABOVE NOTED CORRECTIONS INTO CERS AND SIGN/SUBMIT THE CERTIFICATE OF COMPLIANCE TO JKOOYMAN@SBCFIRE.ORG UPON COMPLETION. 8/9/17 compliance activity: Submittal of 6/26/17 failed to correct inaccuracy. Printed, scanned, and emailed [Truncated]
Violation Division: San Bernardino County Fire Department
Violation Program: UST
Violation Source: CERS

Site ID: 122609
Site Name: HIGHLAND SHELL
Violation Date: 04-23-2015
Citation: Un-Specified
Violation Description: UST Program - Administration/Documentation - For use of Local Ordinance only
Violation Notes: Returned to compliance on 04/24/2015. Failure to have a written monitoring program with monitoring procedures and response plan. (CCR 2632(d)) OBSERVATION: FACILITY HAS NOT SUBMITTED THE REQUIRED UST DOCUMENTATION TO THE CALIFORNIA ENVIRONMENTAL REPORTING SYSTEM (CERS) COMPLIANCE REQUIREMENT: SUBMIT UST DOCUMENTATION TO CERS WITHIN 30 DAYS. SIGN DATE AND SUBMIT THE CERTIFICATE OF COMPLIANCE TO THIS DEPARTMENT INDICATING THE DATE OF CERS SUBMITTAL.
Violation Division: San Bernardino County Fire Department
Violation Program: UST
Violation Source: CERS

Site ID: 122609
Site Name: HIGHLAND SHELL
Violation Date: 06-25-2018
Citation: HSC 6.7 25284, 25286 - California Health and Safety Code, Chapter 6.7,

HIGHLAND SHELL (Continued) **S104576323**

Section(s) 25284, 25286
Violation Description: Failure to submit a complete and accurate application for a permit to operate a UST, or for renewal of the permit.
Violation Notes: Returned to compliance on 02/05/2020. OBSERVATION: THE FOLLOWING CERS UST INFORMATION MUST BE UPDATED. 1) THE WRONG UST INSTALL DATE WAS ENTERED IN CERS. CHANGE THE DATE FROM 11/01/2003 TO 01/09/1987. 2) THE CORROSION PROTECTION , ISOLATION CHECK " YES " COMPLIANCE REQUIREMENT: UPDATE CERS WITH CORRECT INFORMATION.
Violation Division: San Bernardino County Fire Department
Violation Program: UST
Violation Source: CERS

Evaluation:
Eval General Type: Compliance Evaluation Inspection
Eval Date: 06-25-2018
Violations Found: Yes
Eval Type: Routine done by local agency
Eval Notes: SHELL- UST MONITORING CERTIFICATION
Eval Division: San Bernardino County Fire Department
Eval Program: UST
Eval Source: CERS

Eval General Type: Compliance Evaluation Inspection
Eval Date: 09-30-2013
Violations Found: No
Eval Type: Routine done by local agency
Eval Notes: INSPECTION BP/UST
Eval Division: San Bernardino County Fire Department
Eval Program: HMRRP
Eval Source: CERS

Eval General Type: Other/Unknown
Eval Date: 10-23-2014
Violations Found: No
Eval Type: Other, not routine, done by local agency
Eval Notes: HIGHLAND SHELL- SB989 TEST
Eval Division: San Bernardino County Fire Department
Eval Program: UST
Eval Source: CERS

Eval General Type: Compliance Evaluation Inspection
Eval Date: 04-21-2017
Violations Found: Yes
Eval Type: Routine done by local agency
Eval Notes: HAZARDOUS MATERIALS HANDLER INSPECTION - UST ONLY
Eval Division: San Bernardino County Fire Department
Eval Program: HMRRP
Eval Source: CERS

Eval General Type: Other/Unknown
Eval Date: 04-21-2017
Violations Found: Yes
Eval Type: Other, not routine, done by local agency
Eval Notes: UST ANNUAL INSPECTION ONLY. UST MONITORING SYSTEM CERTIFICATION WAS CANCELED.
Eval Division: San Bernardino County Fire Department
Eval Program: UST

HIGHLAND SHELL (Continued) **S104576323**

Eval Source: CERS

Eval General Type: Compliance Evaluation Inspection
Eval Date: 04-23-2015
Violations Found: Yes
Eval Type: Routine done by local agency
Eval Notes: HIGHLAND SHELL- UST MONITORING CERTIFICATION
Eval Division: San Bernardino County Fire Department
Eval Program: UST
Eval Source: CERS

Eval General Type: Compliance Evaluation Inspection
Eval Date: 04-23-2015
Violations Found: Yes
Eval Type: Routine done by local agency
Eval Notes: HIGHLAND SHELL-UST INSPECTION
Eval Division: San Bernardino County Fire Department
Eval Program: HMRRP
Eval Source: CERS

Eval General Type: Compliance Evaluation Inspection
Eval Date: 06-24-2019
Violations Found: Yes
Eval Type: Routine done by local agency
Eval Notes: highland shell waste violations
Eval Division: San Bernardino County Fire Department
Eval Program: HW
Eval Source: CERS

Eval General Type: Compliance Evaluation Inspection
Eval Date: 06-25-2018
Violations Found: No
Eval Type: Routine done by local agency
Eval Notes: SHELL- UST INSPECTION
Eval Division: San Bernardino County Fire Department
Eval Program: HMRRP
Eval Source: CERS

Eval General Type: Compliance Evaluation Inspection
Eval Date: 06-26-2017
Violations Found: Yes
Eval Type: Routine done by local agency
Eval Notes: Highland Shell Shancor 7-day notice due to chronic violations
Eval Division: San Bernardino County Fire Department
Eval Program: UST
Eval Source: CERS

Eval General Type: Compliance Evaluation Inspection
Eval Date: 09-23-2014
Violations Found: Yes
Eval Type: Routine done by local agency
Eval Notes: ANNUAL MONITORING CERTIFICATION
Eval Division: San Bernardino County Fire Department
Eval Program: UST
Eval Source: CERS

Eval General Type: Compliance Evaluation Inspection

HIGHLAND SHELL (Continued) **S104576323**

Eval Date:	09-23-2014
Violations Found:	Yes
Eval Type:	Routine done by local agency
Eval Notes:	WASTE GENERATOR INSPECTION UST ONLY
Eval Division:	San Bernardino County Fire Department
Eval Program:	HW
Eval Source:	CERS

Eval General Type:	Compliance Evaluation Inspection
Eval Date:	04-22-2016
Violations Found:	Yes
Eval Type:	Routine done by local agency
Eval Notes:	UST FIELD INSPECTION-ANNUAL MONITORING SYSTEM CERTIFICATION (3 TANKS) W/DAVE SIMON
Eval Division:	San Bernardino County Fire Department
Eval Program:	UST
Eval Source:	CERS

Eval General Type:	Compliance Evaluation Inspection
Eval Date:	06-24-2019
Violations Found:	Yes
Eval Type:	Routine done by local agency
Eval Notes:	Highland Shell haz mat cers violations
Eval Division:	San Bernardino County Fire Department
Eval Program:	HMRRP
Eval Source:	CERS

Eval General Type:	Compliance Evaluation Inspection
Eval Date:	06-24-2019
Violations Found:	Yes
Eval Type:	Routine done by local agency
Eval Notes:	highland shell ust violations
Eval Division:	San Bernardino County Fire Department
Eval Program:	UST
Eval Source:	CERS

Eval General Type:	Compliance Evaluation Inspection
Eval Date:	09-30-2013
Violations Found:	Yes
Eval Type:	Routine done by local agency
Eval Notes:	INSPECTION UST
Eval Division:	San Bernardino County Fire Department
Eval Program:	UST
Eval Source:	CERS

Eval General Type:	Other/Unknown
Eval Date:	10-29-2019
Violations Found:	Yes
Eval Type:	Other, not routine, done by local agency
Eval Division:	San Bernardino County Fire Department
Eval Program:	UST
Eval Source:	CERS

Eval General Type:	Compliance Evaluation Inspection
Eval Date:	04-23-2015
Violations Found:	Yes
Eval Type:	Routine done by local agency

HIGHLAND SHELL (Continued) **S104576323**

Eval Notes:	HIGHLAND SHELL- UST WASTE INSPECTION
Eval Division:	San Bernardino County Fire Department
Eval Program:	HW
Eval Source:	CERS
Eval General Type:	Compliance Evaluation Inspection
Eval Date:	09-23-2014
Violations Found:	Yes
Eval Type:	Routine done by local agency
Eval Notes:	HAZARDOUS MATERIALS HANDLER INSPECTION UST ONLY
Eval Division:	San Bernardino County Fire Department
Eval Program:	HMRRP
Eval Source:	CERS

Enforcement Action:

Site ID:	122609
Site Name:	HIGHLAND SHELL
Site Address:	2402 HIGHLAND AVE
Site City:	HIGHLAND
Site Zip:	92346
Enf Action Date:	04-21-2017
Enf Action Type:	Notice of Violation (Unified Program)
Enf Action Description:	Notice of Violation Issued by the Inspector at the Time of Inspection
Enf Action Division:	San Bernardino County Fire Department
Enf Action Program:	HMRRP
Enf Action Source:	CERS
Site ID:	122609
Site Name:	HIGHLAND SHELL
Site Address:	2402 HIGHLAND AVE
Site City:	HIGHLAND
Site Zip:	92346
Enf Action Date:	04-21-2017
Enf Action Type:	Notice of Violation (Unified Program)
Enf Action Description:	Notice of Violation Issued by the Inspector at the Time of Inspection
Enf Action Division:	San Bernardino County Fire Department
Enf Action Program:	UST
Enf Action Source:	CERS
Site ID:	122609
Site Name:	HIGHLAND SHELL
Site Address:	2402 HIGHLAND AVE
Site City:	HIGHLAND
Site Zip:	92346
Enf Action Date:	04-22-2016
Enf Action Type:	Notice of Violation (Unified Program)
Enf Action Description:	Notice of Violation Issued by the Inspector at the Time of Inspection
Enf Action Division:	San Bernardino County Fire Department
Enf Action Program:	UST
Enf Action Source:	CERS
Site ID:	122609
Site Name:	HIGHLAND SHELL
Site Address:	2402 HIGHLAND AVE
Site City:	HIGHLAND
Site Zip:	92346
Enf Action Date:	04-23-2015

HIGHLAND SHELL (Continued) **S104576323**

Enf Action Type:	Notice of Violation (Unified Program)
Enf Action Description:	Notice of Violation Issued by the Inspector at the Time of Inspection
Enf Action Division:	San Bernardino County Fire Department
Enf Action Program:	HMRRP
Enf Action Source:	CERS

Site ID:	122609
Site Name:	HIGHLAND SHELL
Site Address:	2402 HIGHLAND AVE
Site City:	HIGHLAND
Site Zip:	92346
Enf Action Date:	04-23-2015
Enf Action Type:	Notice of Violation (Unified Program)
Enf Action Description:	Notice of Violation Issued by the Inspector at the Time of Inspection
Enf Action Division:	San Bernardino County Fire Department
Enf Action Program:	HW
Enf Action Source:	CERS

Site ID:	122609
Site Name:	HIGHLAND SHELL
Site Address:	2402 HIGHLAND AVE
Site City:	HIGHLAND
Site Zip:	92346
Enf Action Date:	04-23-2015
Enf Action Type:	Notice of Violation (Unified Program)
Enf Action Description:	Notice of Violation Issued by the Inspector at the Time of Inspection
Enf Action Division:	San Bernardino County Fire Department
Enf Action Program:	UST
Enf Action Source:	CERS

Site ID:	122609
Site Name:	HIGHLAND SHELL
Site Address:	2402 HIGHLAND AVE
Site City:	HIGHLAND
Site Zip:	92346
Enf Action Date:	09-23-2014
Enf Action Type:	Notice of Violation (Unified Program)
Enf Action Description:	Notice of Violation Issued by the Inspector at the Time of Inspection
Enf Action Division:	San Bernardino County Fire Department
Enf Action Program:	HMRRP
Enf Action Source:	CERS

Site ID:	122609
Site Name:	HIGHLAND SHELL
Site Address:	2402 HIGHLAND AVE
Site City:	HIGHLAND
Site Zip:	92346
Enf Action Date:	09-23-2014
Enf Action Type:	Notice of Violation (Unified Program)
Enf Action Description:	Notice of Violation Issued by the Inspector at the Time of Inspection
Enf Action Division:	San Bernardino County Fire Department
Enf Action Program:	HW
Enf Action Source:	CERS

Site ID:	122609
Site Name:	HIGHLAND SHELL
Site Address:	2402 HIGHLAND AVE

HIGHLAND SHELL (Continued) **S104576323**

Site City:	HIGHLAND
Site Zip:	92346
Enf Action Date:	09-23-2014
Enf Action Type:	Notice of Violation (Unified Program)
Enf Action Description:	Notice of Violation Issued by the Inspector at the Time of Inspection
Enf Action Division:	San Bernardino County Fire Department
Enf Action Program:	UST
Enf Action Source:	CERS

Site ID:	122609
Site Name:	HIGHLAND SHELL
Site Address:	2402 HIGHLAND AVE
Site City:	HIGHLAND
Site Zip:	92346
Enf Action Date:	09-30-2013
Enf Action Type:	Notice of Violation (Unified Program)
Enf Action Description:	Notice of Violation Issued by the Inspector at the Time of Inspection
Enf Action Division:	San Bernardino County Fire Department
Enf Action Program:	UST
Enf Action Source:	CERS

Coordinates:

Site ID:	122609
Facility Name:	HIGHLAND SHELL
Env Int Type Code:	HWG
Program ID:	10040353
Ref Point Type Desc:	Unknown
Latitude:	34.136177
Longitude:	-117.234550

Affiliation:

Affiliation Type Desc:	Facility Mailing Address
Entity Name:	Mailing Address
Affiliation Address:	2402 HIGHLAND AVE
Affiliation City:	HIGHLAND
Affiliation State:	CA
Affiliation Zip:	92346

Affiliation Type Desc:	Parent Corporation
Entity Name:	HIGHLAND SHELL

Affiliation Type Desc:	Property Owner
Entity Name:	MOHAMNED SALIK IKRAM
Affiliation Address:	2886 N DEL ROSA AVE
Affiliation City:	SAN BERNARDINO
Affiliation State:	CA
Affiliation Country:	United States
Affiliation Zip:	92404
Affiliation Phone:	(951) 541-4065

Affiliation Type Desc:	UST Permit Applicant
Entity Name:	MOHAMNED SALIK IKRAM
Entity Title:	OWNER
Affiliation Phone:	(951) 541-4065

Affiliation Type Desc:	UST Property Owner Name

HIGHLAND SHELL (Continued) **S104576323**

Entity Name:	MOHAMNED SALIK IKRAM
Affiliation Address:	2402 HIGHLAND AVE
Affiliation City:	HIGHLAND
Affiliation State:	CA
Affiliation Country:	United States
Affiliation Zip:	92346-2001
Affiliation Phone:	(951) 541-4065
Affiliation Type Desc:	UST Tank Operator
Entity Name:	SALIK IKRAM MOHAMMAD
Affiliation Address:	2402 HIGHLAND AVE
Affiliation City:	HIGHLAND
Affiliation State:	CA
Affiliation Country:	United States
Affiliation Zip:	92346-2001
Affiliation Phone:	(951) 541-4065
Affiliation Type Desc:	Document Preparer
Entity Name:	MOHAMNED SALIK IKRAM
Affiliation Type Desc:	Environmental Contact
Entity Name:	SALIK IKRAM
Affiliation Address:	2886 N DEL ROSA
Affiliation City:	SAN BERNARDINO
Affiliation State:	CA
Affiliation Zip:	92406
Affiliation Type Desc:	Identification Signer
Entity Name:	MOHAMNED SALIK IKRAM
Entity Title:	OWNER
Affiliation Type Desc:	CUPA District
Entity Name:	San Bernardino County Fire
Affiliation Address:	620 South E Street
Affiliation City:	San Bernardino
Affiliation State:	CA
Affiliation Zip:	92415-0153
Affiliation Phone:	(909) 386-8401
Affiliation Type Desc:	Legal Owner
Entity Name:	SANA & SHOEB ENT INC.
Affiliation Address:	2402 HIGHLAND AVE
Affiliation City:	HIGHLAND
Affiliation State:	CA
Affiliation Country:	United States
Affiliation Zip:	92346
Affiliation Phone:	(909) 425-1099
Affiliation Type Desc:	Operator
Entity Name:	SALIK IKRAM MOHAMMAD
Affiliation Phone:	(909) 425-5714
Affiliation Type Desc:	UST Tank Owner
Entity Name:	MOHAMNED SALIK IKRAM
Affiliation Address:	2402 HIGHLAND AVE
Affiliation City:	HIGHLAND
Affiliation State:	CA

HIGHLAND SHELL (Continued) **S104576323**

Affiliation Country:	United States
Affiliation Zip:	92346-2001
Affiliation Phone:	(951) 541-4065

Name:	EXXON SERVICE STATION #8884
Address:	2402 HIGHLAND AVE
City,State,Zip:	HIGHLAND, CA 92346
Site ID:	253753
CERS ID:	T0607100068
CERS Description:	Leaking Underground Storage Tank Cleanup Site

Affiliation:

Affiliation Type Desc:	Regional Board Caseworker
Entity Name:	CARL BERNHARDT - SANTA ANA RWQCB (REGION 8)
Affiliation Address:	3737 MAIN STREET, SUITE 500
Affiliation City:	RIVERSIDE
Affiliation State:	CA
Affiliation Phone:	9517824495

HWTS:

Name:	HIGHLAND SHELL
Address:	2402 HIGHLAND AVE
City,State,Zip:	HIGHLAND, CA 923462001
EPA ID:	CAL000419255
Inactive Date:	06/30/2017
Create Date:	08/01/2016
Last Act Date:	08/01/2016
Mailing Address:	2402 HIGHLAND AVE
Mailing City,State,Zip:	HIGHLAND, CA 923462001
Owner Name:	MOHAMMED IKRAM
Owner Address:	2886 DEL ROSA AVE
Owner City,State,Zip:	SAN BERNARDINO, CA 924044430
Contact Name:	SALIK IKRAM
Contact Address:	2402 HIGHLAND AVE
City,State,Zip:	HIGHLAND, CA 923462001

NAICS:

EPA ID:	CAL000419255
Create Date:	2016-08-01 16:27:46
NAICS Code:	44719
NAICS Description:	Other Gasoline Stations
Issued EPA ID Date:	2016-08-01 16:27:46
Inactive Date:	2017-06-30 00:00:00
Facility Name:	HIGHLAND SHELL
Facility Address:	2402 HIGHLAND AVE
Facility City:	HIGHLAND
Facility County:	36
Facility State:	CA
Facility Zip:	923462001

C15 NW 1/4-1/2 0.459 mi. 2421 ft. | **HIGHLAND TEXACO** | **LUST** | **U003784576**
2402 HIGHLAND AVE | **N/A**
HIGHLAND, CA 92346

Site 2 of 4 in cluster C

Relative: Higher
Actual: 1255 ft.

LUST REG 8:

Name:	HIGHLAND TEXACO
Address:	2402 HIGHLAND AVE
City:	HIGHLAND
Region:	8
County:	San Bernardino
Regional Board:	Santa Ana Region
Facility Status:	Case Closed
Case Number:	083603407T
Local Case Num:	99035
Case Type:	Soil only
Substance:	Gasoline
Enf Type:	CLOS
How Discovered:	Tank Closure
Leak Cause:	UNK
Leak Source:	UNK
Global ID:	T0607100558
How Stopped Date:	10/27/1998
Enter Date:	3/24/1999
Date Confirmation of Leak Began:	10/27/1998
Discover Date:	10/27/1998
Close Date:	3/31/2003
Date Prelim Assessment Workplan Submitted:	10/29/1998
Enter Date:	3/24/1999
Soil Qualifies:	=
Oversite Program:	LUST
Latitude:	34.1360036
Longitude:	-117.2348396
MTBE Concentration:	0
Max MTBE Soil:	6.4
MTBE Fuel:	1
MTBE Tested:	MTBE Detected. Site tested for MTBE & MTBE detected
MTBE Class:	*
Staff:	TME
Staff Initials:	CB5
Lead Agency:	Local Agency
Local Agency:	36000L
Hydr Basin #:	UPPER SANTA ANA VALL
Beneficial:	MUN
Summary:	Not reported

C16 NW 1/4-1/2 0.459 mi. 2421 ft. | **EXXON SERVICE STATION #8884** | **LUST** | **S104164191**
2402 HIGHLAND AVE | **Cortese** | **N/A**
HIGHLAND, CA 92346

Site 3 of 4 in cluster C

Relative: Higher
Actual: 1255 ft.

LUST REG 8:

Name:	EXXON SERVICE STATION #8884
Address:	2402 HIGHLAND AVE
City:	HIGHLAND
Region:	8
County:	San Bernardino
Regional Board:	Santa Ana Region

EXXON SERVICE STATION #8884 (Continued) **S104164191**

Facility Status:	Case Closed
Case Number:	083600675T
Local Case Num:	87017
Case Type:	Soil only
Substance:	Gasoline
Cross Street:	ARDEN
Global ID:	T0607100068
Close Date:	10/22/1987
Oversite Program:	LUST
Latitude:	34.1360036
Longitude:	-117.2348396
MTBE Concentration:	0
MTBE Fuel:	1
MTBE Tested:	Site NOT Tested for MTBE.Includes Unknown and Not Analyzed.
MTBE Class:	*
Staff:	CAB
Staff Initials:	RR1
Lead Agency:	Local Agency
Local Agency:	36000L
Hydr Basin #:	UPPER SANTA ANA VALL
Summary:	Not reported

CORTESE:

Name:	EXXON SERVICE STATION #8884
Address:	2402 HIGHLAND AVE
City,State,Zip:	HIGHLAND, CA 92346
Region:	CORTESE
Global ID:	T0607100068
Site/Facility Type:	LUST CLEANUP SITE
Cleanup Status:	COMPLETED - CASE CLOSED
Flag:	active
File Name:	Active Open

C17 **HIGHLAND TEXACO** **LUST** **S103990709**
NW **2402 E HIGHLAND AVE** **Cortese** **N/A**
1/4-1/2 **HIGHLAND, CA 92346** **HIST CORTESE**
0.459 mi. **CERS**
2421 ft. **Site 4 of 4 in cluster C**

Relative:
Higher

Actual:
1255 ft.

LUST:

Name:	HIGHLAND TEXACO
Address:	2402 E HIGHLAND AVE
City,State,Zip:	HIGHLAND, CA 92346
Lead Agency:	SAN BERNARDINO COUNTY
Case Type:	LUST Cleanup Site
Geo Track:	http://geotracker.waterboards.ca.gov/profile_report.asp?global_id=T0607100558
Global Id:	T0607100558
Latitude:	34.1358299
Longitude:	-117.234224
Status:	Completed - Case Closed
Status Date:	03/31/2003
Case Worker:	CB
RB Case Number:	083603407T
Local Agency:	SAN BERNARDINO COUNTY
File Location:	Local Agency
Local Case Number:	99035
Potential Media Affect:	Soil

HIGHLAND TEXACO (Continued) **S103990709**

Potential Contaminants of Concern: Gasoline

LUST:

Global Id:	T0607100558
Contact Type:	Local Agency Caseworker
Contact Name:	CURTIS BRUNDAGE
Organization Name:	SAN BERNARDINO COUNTY
Address:	620 S. E STREET
City:	SAN BERNARDINO
Email:	cbrundage@sbcfire.org

Global Id:	T0607100558
Contact Type:	Regional Board Caseworker
Contact Name:	MIGUEL OVIEDO
Organization Name:	SANTA ANA RWQCB (REGION 8)
Address:	3737 Main Street, Suite 500
City:	RIVERSIDE
Email:	miguel.oviedo@waterboards.ca.gov
Phone Number:	9517823238

LUST:

Global Id:	T0607100558
Action Type:	Other
Date:	10/27/1998
Action:	Leak Discovery

Global Id:	T0607100558
Action Type:	Other
Date:	10/27/1998
Action:	Leak Stopped

Global Id:	T0607100558
Action Type:	Other
Date:	03/04/1999
Action:	Leak Reported

Global Id:	T0607100558
Action Type:	ENFORCEMENT
Date:	02/16/1999
Action:	Notice of Responsibility

Global Id:	T0607100558
Action Type:	ENFORCEMENT
Date:	03/31/2003
Action:	Closure/No Further Action Letter

LUST:

Global Id:	T0607100558
Status:	Open - Case Begin Date
Status Date:	10/27/1998

Global Id:	T0607100558
Status:	Open - Site Assessment
Status Date:	10/27/1998

Global Id:	T0607100558
Status:	Open - Site Assessment

HIGHLAND TEXACO (Continued) **S103990709**

Status Date: 10/29/1998

Global Id: T0607100558
Status: Completed - Case Closed
Status Date: 03/31/2003

CORTESE:
Name: HIGHLAND TEXACO
Address: 2402 E HIGHLAND AVE
City,State,Zip: HIGHLAND, CA 92346
Region: CORTESE
Global ID: T0607100558
Site/Facility Type: LUST CLEANUP SITE
Cleanup Status: COMPLETED - CASE CLOSED
Flag: active
File Name: Active Open

HIST CORTESE:
edr_fname: HIGHLAND TEXACO
edr_fadd1: 2402
City,State,Zip: HIGHLAND, CA 92346
Region: CORTESE
Facility County Code: 36
Reg By: LTNKA
Reg Id: 083603407T

CERS:
Name: HIGHLAND TEXACO
Address: 2402 E HIGHLAND AVE
City,State,Zip: HIGHLAND, CA 92346
Site ID: 219517
CERS ID: T0607100558
CERS Description: Leaking Underground Storage Tank Cleanup Site

Affiliation:
Affiliation Type Desc: Regional Board Caseworker
Entity Name: MIGUEL OVIEDO - SANTA ANA RWQCB (REGION 8)
Affiliation Address: 3737 Main Street, Suite 500
Affiliation City: RIVERSIDE
Affiliation State: CA
Affiliation Phone: 9517823238

Affiliation Type Desc: Local Agency Caseworker
Entity Name: CURTIS BRUNDAGE - SAN BERNARDINO COUNTY
Affiliation Address: 620 S. E STREET
Affiliation City: SAN BERNARDINO
Affiliation State: CA

18 SSW 1/4-1/2 0.486 mi. 2568 ft. | **HIGHLAND COMMUNITY DAY SCHOOL**
BASELINE STREET/VICTORIA AVENUE
HIGHLAND, CA 92404 | **ENVIROSTOR SCH** | **S118757067 N/A**

Relative: Lower

Actual: 1127 ft.

ENVIROSTOR:

Name:	HIGHLAND COMMUNITY DAY SCHOOL
Address:	BASELINE STREET/VICTORIA AVENUE
City,State,Zip:	HIGHLAND, CA 92404
Facility ID:	60000116
Status:	No Action Required
Status Date:	04/10/2006
Site Code:	404637
Site Type:	School Investigation
Site Type Detailed:	School
Acres:	5
NPL:	NO
Regulatory Agencies:	SMBRP
Lead Agency:	SMBRP
Supervisor:	Shahir Haddad
Division Branch:	Southern California Schools & Brownfields Outreach
Assembly:	40
Senate:	23
Restricted Use:	NO
Site Mgmt Req:	NONE SPECIFIED
Funding:	School District
Latitude:	34.1222
Longitude:	-117.2338
APN:	NONE SPECIFIED
Past Use:	* UNKNOWN
Potential COC:	NONE SPECIFIED No Contaminants found
Confirmed COC:	31000-NO
Potential Description:	NMA
Alias Name:	SAN BERNARDINO CSOS-HIGHLAND COMM DAY SC
Alias Type:	Alternate Name
Alias Name:	404637
Alias Type:	Project Code (Site Code)
Alias Name:	60000116
Alias Type:	Envirostor ID Number

Completed Info:

Completed Area Name:	PROJECT WIDE
Completed Document Type:	Cost Recovery Closeout Memo
Completed Date:	07/29/2005
Completed Area Name:	PROJECT WIDE
Completed Document Type:	Site Inspections/Visit (Non LUR)
Completed Date:	07/09/2005
Completed Area Name:	PROJECT WIDE
Completed Document Type:	Phase 1
Completed Date:	07/27/2005
Comments:	NA determination

SCH:

Name:	HIGHLAND COMMUNITY DAY SCHOOL

HIGHLAND COMMUNITY DAY SCHOOL (Continued) **S118757067**

Address:	BASELINE STREET/VICTORIA AVENUE
City,State,Zip:	HIGHLAND, CA 92404
Facility ID:	60000116
Site Type:	School Investigation
Site Type Detail:	School
Site Mgmt. Req.:	NONE SPECIFIED
Acres:	5
National Priorities List:	NO
Cleanup Oversight Agencies:	SMBRP
Lead Agency:	SMBRP
Lead Agency Description:	DTSC - Site Cleanup Program
Supervisor:	Shahir Haddad
Division Branch:	Southern California Schools & Brownfields Outreach
Site Code:	404637
Assembly:	40
Senate:	23
Status:	No Action Required
Status Date:	04/10/2006
Restricted Use:	NO
Funding:	School District
Latitude:	34.1222
Longitude:	-117.2338
APN:	NONE SPECIFIED
Past Use:	* UNKNOWN
Potential COC:	NONE SPECIFIED, No Contaminants found
Confirmed COC:	31000-NO
Potential Description:	NMA
Alias Name:	SAN BERNARDINO CSOS-HIGHLAND COMM DAY SC
Alias Type:	Alternate Name
Alias Name:	404637
Alias Type:	Project Code (Site Code)
Alias Name:	60000116
Alias Type:	Envirostor ID Number

Completed Info:

Completed Area Name:	PROJECT WIDE
Completed Document Type:	Cost Recovery Closeout Memo
Completed Date:	07/29/2005
Completed Area Name:	PROJECT WIDE
Completed Document Type:	Site Inspections/Visit (Non LUR)
Completed Date:	07/09/2005
Completed Area Name:	PROJECT WIDE
Completed Document Type:	Phase 1
Completed Date:	07/27/2005
Comments:	NA determination

19 WNW 1/4-1/2 0.499 mi. 2635 ft. | **ELEMENTARY SCHOOL NO. 47**
20TH STREET/GUTHRIE STREET
SAN BERNARDINO, CA 92404 | **ENVIROSTOR SCH** | **S105628853**
N/A

Relative: Higher

Actual: 1199 ft.

ENVIROSTOR:

Name:	ELEMENTARY SCHOOL NO. 47
Address:	20TH STREET/GUTHRIE STREET
City,State,Zip:	SAN BERNARDINO, CA 92404
Facility ID:	36010036
Status:	No Further Action
Status Date:	10/09/2002
Site Code:	404373
Site Type:	School Investigation
Site Type Detailed:	School
Acres:	10
NPL:	NO
Regulatory Agencies:	DTSC
Lead Agency:	DTSC
Program Manager:	Angela Garcia
Supervisor:	Shahir Haddad
Division Branch:	Southern California Schools & Brownfields Outreach
Assembly:	40
Senate:	23
Restricted Use:	NO
Site Mgmt Req:	NONE SPECIFIED
Funding:	School District
Latitude:	34.1328
Longitude:	-117.2387
APN:	NONE SPECIFIED
Past Use:	AGRICULTURAL - ROW CROPS
Potential COC:	Arsenic DDT Lead
Confirmed COC:	NONE SPECIFIED
Potential Description:	SOIL
Alias Name:	Colonel Joseph C. Rodriguez PREP Academy
Alias Type:	Alternate Name
Alias Name:	ELEMENTARY SCHOOL NO. 47
Alias Type:	Alternate Name
Alias Name:	SAN BERNARDINO CITY UNIFIED SCHOOL DIST.
Alias Type:	Alternate Name
Alias Name:	SAN BERNARDINO CITY USD-PRPSD ES NO. 47
Alias Type:	Alternate Name
Alias Name:	404373
Alias Type:	Project Code (Site Code)
Alias Name:	36010036
Alias Type:	Envirostor ID Number

Completed Info:

Completed Area Name:	PROJECT WIDE
Completed Document Type:	Environmental Oversight Agreement
Completed Date:	10/09/2002
Completed Area Name:	PROJECT WIDE
Completed Document Type:	Preliminary Endangerment Assessment Report
Completed Date:	02/11/2004
Completed Area Name:	PROJECT WIDE
Completed Document Type:	Supplemental Site Investigation Report
Completed Date:	08/30/2004

ELEMENTARY SCHOOL NO. 47 (Continued) **S105628853**

Completed Area Name: PROJECT WIDE
Completed Document Type: Supplemental Site Investigation Report
Completed Date: 11/02/2004

Completed Area Name: PROJECT WIDE
Completed Document Type: * Workplan
Completed Date: 04/07/2003

Completed Area Name: PROJECT WIDE
Completed Document Type: * Workplan
Completed Date: 05/18/2004

Completed Area Name: PROJECT WIDE
Completed Document Type: Other Report
Completed Date: 12/11/2001

Completed Area Name: PROJECT WIDE
Completed Document Type: Cost Recovery Closeout Memo
Completed Date: 11/05/2004

SCH:

Name: ELEMENTARY SCHOOL NO. 47
Address: 20TH STREET/GUTHRIE STREET
City,State,Zip: SAN BERNARDINO, CA 92404
Facility ID: 36010036
Site Type: School Investigation
Site Type Detail: School
Site Mgmt. Req.: NONE SPECIFIED
Acres: 10
National Priorities List: NO
Cleanup Oversight Agencies: DTSC
Lead Agency: DTSC
Lead Agency Description: * DTSC
Project Manager: Angela Garcia
Supervisor: Shahir Haddad
Division Branch: Southern California Schools & Brownfields Outreach
Site Code: 404373
Assembly: 40
Senate: 23
Status: No Further Action
Status Date: 10/09/2002
Restricted Use: NO
Funding: School District
Latitude: 34.1328
Longitude: -117.2387
APN: NONE SPECIFIED
Past Use: AGRICULTURAL - ROW CROPS
Potential COC: Arsenic, DDT, Lead
Confirmed COC: NONE SPECIFIED
Potential Description: SOIL
Alias Name: Colonel Joseph C. Rodriguez PREP Academy
Alias Type: Alternate Name
Alias Name: ELEMENTARY SCHOOL NO. 47
Alias Type: Alternate Name

ELEMENTARY SCHOOL NO. 47 (Continued) **S105628853**

Alias Name: SAN BERNARDINO CITY UNIFIED SCHOOL DIST.
Alias Type: Alternate Name
Alias Name: SAN BERNARDINO CITY USD-PRPSD ES NO. 47
Alias Type: Alternate Name
Alias Name: 404373
Alias Type: Project Code (Site Code)
Alias Name: 36010036
Alias Type: Envirostor ID Number

Completed Info:

Completed Area Name: PROJECT WIDE
Completed Document Type: Environmental Oversight Agreement
Completed Date: 10/09/2002

Completed Area Name: PROJECT WIDE
Completed Document Type: Preliminary Endangerment Assessment Report
Completed Date: 02/11/2004

Completed Area Name: PROJECT WIDE
Completed Document Type: Supplemental Site Investigation Report
Completed Date: 08/30/2004

Completed Area Name: PROJECT WIDE
Completed Document Type: Supplemental Site Investigation Report
Completed Date: 11/02/2004

Completed Area Name: PROJECT WIDE
Completed Document Type: * Workplan
Completed Date: 04/07/2003

Completed Area Name: PROJECT WIDE
Completed Document Type: * Workplan
Completed Date: 05/18/2004

Completed Area Name: PROJECT WIDE
Completed Document Type: Other Report
Completed Date: 12/11/2001

Completed Area Name: PROJECT WIDE
Completed Document Type: Cost Recovery Closeout Memo
Completed Date: 11/05/2004

20
SE
1/2-1
0.819 mi.
4322 ft.

CYPRESS II ELEMENTARY SCHOOL
BASELINE/SOUTH ALLEN STREET
SAN BERNARDINO, CA 92346

ENVIROSTOR SCH **S107736203 N/A**

Relative: Lower
Actual: 1179 ft.

ENVIROSTOR:
Name: CYPRESS II ELEMENTARY SCHOOL
Address: BASELINE/SOUTH ALLEN STREET
City,State,Zip: SAN BERNARDINO, CA 92346
Facility ID: 60000047
Status: Inactive - Withdrawn
Status Date: 06/19/2007
Site Code: 404551
Site Type: School Investigation

CYPRESS II ELEMENTARY SCHOOL (Continued) **S107736203**

Site Type Detailed: School
Acres: 10
NPL: NO
Regulatory Agencies: SMBRP
Lead Agency: SMBRP
Supervisor: Shahir Haddad
Division Branch: Southern California Schools & Brownfields Outreach
Assembly: 40
Senate: 23
Restricted Use: NO
Site Mgmt Req: NONE SPECIFIED
Funding: School District
Latitude: 34.12088
Longitude: -117.218
APN: NONE SPECIFIED
Past Use: AGRICULTURAL - ROW CROPS
Potential COC: NONE SPECIFIED
Confirmed COC: NONE SPECIFIED
Potential Description: NONE SPECIFIED
Alias Name: SAN BERNARDINO USD-PRPSD CYPRESS II ES
Alias Type: Alternate Name
Alias Name: 404551
Alias Type: Project Code (Site Code)
Alias Name: 60000047
Alias Type: Envirostor ID Number

Completed Info:

Completed Area Name: PROJECT WIDE
Completed Document Type: Site Inspections/Visit (Non LUR)
Completed Date: 08/25/2004

Completed Area Name: PROJECT WIDE
Completed Document Type: Site Inspections/Visit (Non LUR)
Completed Date: 07/22/2004

Completed Area Name: PROJECT WIDE
Completed Document Type: Cost Recovery Closeout Memo
Completed Date: 06/19/2007
Comments: CRU Memo Completed.

Completed Area Name: PROJECT WIDE
Completed Document Type: Inactive Status Letter
Completed Date: 05/10/2005
Comments: DTSC has issued an Inactive Status letter due to delays by the San Bernardino City district.

Completed Area Name: PROJECT WIDE
Completed Document Type: Phase 1
Completed Date: 02/16/2005
Comments: Approval of phase 1 ESA.

SCH:

Name: CYPRESS II ELEMENTARY SCHOOL
Address: BASELINE/SOUTH ALLEN STREET
City,State,Zip: SAN BERNARDINO, CA 92346

CYPRESS II ELEMENTARY SCHOOL (Continued) **S107736203**

Facility ID:	60000047
Site Type:	School Investigation
Site Type Detail:	School
Site Mgmt. Req.:	NONE SPECIFIED
Acres:	10
National Priorities List:	NO
Cleanup Oversight Agencies:	SMBRP
Lead Agency:	SMBRP
Lead Agency Description:	DTSC - Site Cleanup Program
Supervisor:	Shahir Haddad
Division Branch:	Southern California Schools & Brownfields Outreach
Site Code:	404551
Assembly:	40
Senate:	23
Status:	Inactive - Withdrawn
Status Date:	06/19/2007
Restricted Use:	NO
Funding:	School District
Latitude:	34.12088
Longitude:	-117.218
APN:	NONE SPECIFIED
Past Use:	AGRICULTURAL - ROW CROPS
Potential COC:	NONE SPECIFIED
Confirmed COC:	NONE SPECIFIED
Potential Description:	NONE SPECIFIED
Alias Name:	SAN BERNARDINO USD-PRPSD CYPRESS II ES
Alias Type:	Alternate Name
Alias Name:	404551
Alias Type:	Project Code (Site Code)
Alias Name:	60000047
Alias Type:	Envirostor ID Number

Completed Info:

Completed Area Name:	PROJECT WIDE
Completed Document Type:	Site Inspections/Visit (Non LUR)
Completed Date:	08/25/2004
Completed Area Name:	PROJECT WIDE
Completed Document Type:	Site Inspections/Visit (Non LUR)
Completed Date:	07/22/2004
Completed Area Name:	PROJECT WIDE
Completed Document Type:	Cost Recovery Closeout Memo
Completed Date:	06/19/2007
Comments:	CRU Memo Completed.
Completed Area Name:	PROJECT WIDE
Completed Document Type:	Inactive Status Letter
Completed Date:	05/10/2005
Comments:	DTSC has issued an Inactive Status letter due to delays by the San Bernardino City district.
Completed Area Name:	PROJECT WIDE
Completed Document Type:	Phase 1
Completed Date:	02/16/2005
Comments:	Approval of phase 1 ESA.

Count: 3 records.

ORPHAN SUMMARY

City	EDR ID	Site Name	Site Address	Zip	Database(s)
SAN BERNARDINO	S107531994		26416 E PACIFIC AVE		CDL
SAN BERNARDINO	S103647724		2635 E PACIFIC AVE #6	92404	CDL
SAN BERNARDINO	S107531978		2635 PACIFIC (IN DUMPSTER)	92410	CDL

GOVERNMENT RECORDS SEARCHED / DATA CURRENCY TRACKING

St	Acronym	Full Name	Government Agency	Gov Date	Arvl. Date	Active Date
CA	AST	Aboveground Petroleum Storage Tank Facilities	California Environmental Protection Agency	07/06/2016	07/12/2016	09/19/2016
CA	BROWNFIELDS	Considered Brownfieds Sites Listing	State Water Resources Control Board	06/22/2020	06/22/2020	09/04/2020
CA	CA BOND EXP. PLAN	Bond Expenditure Plan	Department of Health Services	01/01/1989	07/27/1994	08/02/1994
CA	CA FID UST	Facility Inventory Database	California Environmental Protection Agency	10/31/1994	09/05/1995	09/29/1995
CA	CDL	Clandestine Drug Labs	Department of Toxic Substances Control	06/30/2019	05/28/2020	08/12/2020
CA	CERS	CalEPA Regulated Site Portal Data	California Environmental Protection Agency	04/20/2020	04/21/2020	07/13/2020
CA	CERS HAZ WASTE	CERS HAZ WASTE	CalEPA	04/20/2020	04/21/2020	07/13/2020
CA	CERS TANKS	California Environmental Reporting System (CERS) Tanks	California Environmental Protection Agency	04/20/2020	04/21/2020	07/09/2020
CA	CHMIRS	California Hazardous Material Incident Report System	Office of Emergency Services	03/31/2020	04/21/2020	07/09/2020
CA	CIWQS	California Integrated Water Quality System	State Water Resources Control Board	06/01/2020	06/02/2020	08/14/2020
CA	CORTESE	"Cortese" Hazardous Waste & Substances Sites List	CAL EPA/Office of Emergency Information	06/22/2020	06/22/2020	09/04/2020
CA	CPS-SLIC	Statewide SLIC Cases (GEOTRACKER)	State Water Resources Control Board	06/08/2020	06/09/2020	08/19/2020
CA	CUPA LIVERMORE-PLEASANTON	CUPA Facility Listing	Livermore-Pleasanton Fire Department	05/01/2019	05/14/2019	07/17/2019
CA	CUPA SAN FRANCISCO CO	CUPA Facility Listing	San Francisco County Department of Environmen	05/04/2020	05/06/2020	07/17/2020
CA	DEED	Deed Restriction Listing	DTSC and SWRCB	06/01/2020	06/02/2020	08/14/2020
CA	DRYCLEAN AVAQMD	Antelope Valley Air Quality Management District Drycleaner L	Antelope Valley Air Quality Management Distri	05/28/2020	05/29/2020	08/12/2020
CA	DRYCLEAN SOUTH COAST	South Coast Air Quality Management District Drycleaner Listi	South Coast Air Quality Management District	08/19/2020	08/21/2020	09/04/2020
CA	DRYCLEANERS	Cleaner Facilities	Department of Toxic Substance Control	06/04/2020	06/05/2020	08/17/2020
CA	EMI	Emissions Inventory Data	California Air Resources Board	12/31/2018	06/16/2020	08/28/2020
CA	ENF	Enforcement Action Listing	State Water Resoruces Control Board	04/03/2020	04/07/2020	04/15/2020
CA	ENVIROSTOR	EnviroStor Database	Department of Toxic Substances Control	04/27/2020	04/28/2020	07/13/2020
CA	Financial Assurance 1	Financial Assurance Information Listing	Department of Toxic Substances Control	07/13/2020	07/16/2020	09/29/2020
CA	Financial Assurance 2	Financial Assurance Information Listing	California Integrated Waste Management Board	05/14/2020	05/15/2020	07/27/2020
CA	HAULERS	Registered Waste Tire Haulers Listing	Integrated Waste Management Board	05/28/2020	05/29/2020	08/12/2020
CA	HAZNET	Facility and Manifest Data	California Environmental Protection Agency	12/31/2019	04/15/2020	07/02/2020
CA	HIST CAL-SITES	Calsites Database	Department of Toxic Substance Control	08/08/2005	08/03/2006	08/24/2006
CA	HIST CORTESE	Hazardous Waste & Substance Site List	Department of Toxic Substances Control	04/01/2001	01/22/2009	04/08/2009
CA	HIST UST	Hazardous Substance Storage Container Database	State Water Resources Control Board	10/15/1990	01/25/1991	02/12/1991
CA	HWP	EnviroStor Permitted Facilities Listing	Department of Toxic Substances Control	05/18/2020	05/18/2020	07/31/2020
CA	HWT	Registered Hazardous Waste Transporter Database	Department of Toxic Substances Control	07/06/2020	07/07/2020	09/17/2020
CA	HWTS	Hazardous Waste Tracking System	Department of Toxic Substances Control	04/08/2020	04/09/2020	07/01/2020
CA	ICE	ICE	Department of Toxic Subsances Control	05/18/2020	05/19/2020	07/31/2020
CA	LDS	Land Disposal Sites Listing (GEOTRACKER)	State Water Qualilty Control Board	06/08/2020	06/09/2020	08/19/2020
CA	LIENS	Environmental Liens Listing	Department of Toxic Substances Control	05/28/2020	05/29/2020	08/12/2020
CA	LUST	Leaking Underground Fuel Tank Report (GEOTRACKER)	State Water Resources Control Board	06/08/2020	06/09/2020	08/19/2020
CA	LUST REG 1	Active Toxic Site Investigation	California Regional Water Quality Control Boa	02/01/2001	02/28/2001	03/29/2001
CA	LUST REG 2	Fuel Leak List	California Regional Water Quality Control Boa	09/30/2004	10/20/2004	11/19/2004
CA	LUST REG 3	Leaking Underground Storage Tank Database	California Regional Water Quality Control Boa	05/19/2003	05/19/2003	06/02/2003
CA	LUST REG 4	Underground Storage Tank Leak List	California Regional Water Quality Control Boa	09/07/2004	09/07/2004	10/12/2004
CA	LUST REG 5	Leaking Underground Storage Tank Database	California Regional Water Quality Control Boa	07/01/2008	07/22/2008	07/31/2008
CA	LUST REG 6L	Leaking Underground Storage Tank Case Listing	California Regional Water Quality Control Boa	09/09/2003	09/10/2003	10/07/2003
CA	LUST REG 6V	Leaking Underground Storage Tank Case Listing	California Regional Water Quality Control Boa	06/07/2005	06/07/2005	06/29/2005
CA	LUST REG 7	Leaking Underground Storage Tank Case Listing	California Regional Water Quality Control Boa	02/26/2004	02/26/2004	03/24/2004
CA	LUST REG 8	Leaking Underground Storage Tanks	California Regional Water Quality Control Boa	02/14/2005	02/15/2005	03/28/2005
CA	LUST REG 9	Leaking Underground Storage Tank Report	California Regional Water Quality Control Boa	03/01/2001	04/23/2001	05/21/2001
CA	MCS	Military Cleanup Sites Listing (GEOTRACKER)	State Water Resources Control Board	06/08/2020	06/09/2020	08/19/2020
CA	MILITARY PRIV SITES	Military Privatized Sites (GEOTRACKER)	State Water Resources Control Board	06/08/2020	06/09/2020	08/19/2020

GOVERNMENT RECORDS SEARCHED / DATA CURRENCY TRACKING

St	Acronym	Full Name	Government Agency	Gov Date	Arvl. Date	Active Date
CA	MILITARY UST SITES	Military UST Sites (GEOTRACKER)	State Water Resources Control Board	06/08/2020	06/09/2020	08/19/2020
CA	MINES	Mines Site Location Listing	Department of Conservation	06/08/2020	06/09/2020	08/19/2020
CA	MWMP	Medical Waste Management Program Listing	Department of Public Health	05/28/2020	06/02/2020	08/14/2020
CA	NON-CASE INFO	Non-Case Information Sites (GEOTRACKER)	State Water Resources Control Board	06/08/2020	06/09/2020	08/19/2020
CA	NOTIFY 65	Proposition 65 Records	State Water Resources Control Board	08/21/2020	08/21/2020	08/27/2020
CA	NPDES	NPDES Permits Listing	State Water Resources Control Board	05/12/2020	05/12/2020	07/28/2020
CA	OTHER OIL GAS	Other Oil & Gas Projects Sites (GEOTRACKER)	State Water Resources Control Board	06/08/2020	06/09/2020	08/19/2020
CA	PEST LIC	Pesticide Regulation Licenses Listing	Department of Pesticide Regulation	06/01/2020	06/02/2020	08/14/2020
CA	PFAS	PFAS Contamination Site Location Listing	State Water Resources Control Board	06/08/2020	06/09/2020	08/19/2020
CA	PROC	Certified Processors Database	Department of Conservation	06/08/2020	06/09/2020	08/19/2020
CA	PROD WATER PONDS	Produced Water Ponds Sites (GEOTRACKER)	State Water Resources Control Board	06/08/2020	06/09/2020	08/19/2020
CA	PROJECT	Project Sites (GEOTRACKER)	State Water Resources Control Board	06/08/2020	06/09/2020	08/19/2020
CA	RESPONSE	State Response Sites	Department of Toxic Substances Control	04/27/2020	04/28/2020	07/13/2020
CA	RGA LF	Recovered Government Archive Solid Waste Facilities List	Department of Resources Recycling and Recover		07/01/2013	01/13/2014
CA	RGA LUST	Recovered Government Archive Leaking Underground Storage Tan	State Water Resources Control Board		07/01/2013	12/30/2013
CA	SAMPLING POINT	Sampling Point ? Public Sites (GEOTRACKER)	State Water Resources Control Board	06/08/2020	06/09/2020	08/19/2020
CA	SAN FRANCISCO AST	Aboveground Storage Tank Site Listing	San Francisco County Department of Public Hea	05/04/2020	05/06/2020	07/17/2020
CA	SCH	School Property Evaluation Program	Department of Toxic Substances Control	04/27/2020	04/28/2020	07/13/2020
CA	SLIC REG 1	Active Toxic Site Investigations	California Regional Water Quality Control Boa	04/03/2003	04/07/2003	04/25/2003
CA	SLIC REG 2	Spills, Leaks, Investigation & Cleanup Cost Recovery Listing	Regional Water Quality Control Board San Fran	09/30/2004	10/20/2004	11/19/2004
CA	SLIC REG 3	Spills, Leaks, Investigation & Cleanup Cost Recovery Listing	California Regional Water Quality Control Boa	05/18/2006	05/18/2006	06/15/2006
CA	SLIC REG 4	Spills, Leaks, Investigation & Cleanup Cost Recovery Listing	Region Water Quality Control Board Los Angele	11/17/2004	11/18/2004	01/04/2005
CA	SLIC REG 5	Spills, Leaks, Investigation & Cleanup Cost Recovery Listing	Regional Water Quality Control Board Central	04/01/2005	04/05/2005	04/21/2005
CA	SLIC REG 6L	SLIC Sites	California Regional Water Quality Control Boa	09/07/2004	09/07/2004	10/12/2004
CA	SLIC REG 6V	Spills, Leaks, Investigation & Cleanup Cost Recovery Listing	Regional Water Quality Control Board, Victorv	05/24/2005	05/25/2005	06/16/2005
CA	SLIC REG 7	SLIC List	California Regional Quality Control Board, Co	11/24/2004	11/29/2004	01/04/2005
CA	SLIC REG 8	Spills, Leaks, Investigation & Cleanup Cost Recovery Listing	California Region Water Quality Control Board	04/03/2008	04/03/2008	04/14/2008
CA	SLIC REG 9	Spills, Leaks, Investigation & Cleanup Cost Recovery Listing	California Regional Water Quality Control Boa	09/10/2007	09/11/2007	09/28/2007
CA	SPILLS 90	SPILLS90 data from FirstSearch	FirstSearch	06/06/2012	01/03/2013	02/22/2013
CA	SWEEPS UST	SWEEPS UST Listing	State Water Resources Control Board	06/01/1994	07/07/2005	08/11/2005
CA	SWF/LF (SWIS)	Solid Waste Information System	Department of Resources Recycling and Recover	05/11/2020	05/12/2020	07/27/2020
CA	SWRCY	Recycler Database	Department of Conservation	06/08/2020	06/09/2020	08/19/2020
CA	TOXIC PITS	Toxic Pits Cleanup Act Sites	State Water Resources Control Board	07/01/1995	08/30/1995	09/26/1995
CA	UIC	UIC Listing	Deaprtment of Conservation	06/06/2020	06/09/2020	08/20/2020
CA	UIC GEO	Underground Injection Control Sites (GEOTRACKER)	State Water Resource Control Board	06/08/2020	06/09/2020	08/19/2020
CA	UST	Active UST Facilities	SWRCB	06/08/2020	06/09/2020	08/20/2020
CA	UST CLOSURE	Proposed Closure of Underground Storage Tank (UST) Cases	State Water Resources Control Board	05/26/2020	06/09/2020	08/20/2020
CA	UST MENDOCINO	Mendocino County UST Database	Department of Public Health	05/20/2020	05/20/2020	08/06/2020
CA	VCP	Voluntary Cleanup Program Properties	Department of Toxic Substances Control	04/27/2020	04/28/2020	07/13/2020
CA	WASTEWATER PITS	Oil Wastewater Pits Listing	RWQCB, Central Valley Region	11/19/2019	01/07/2020	03/09/2020
CA	WDR	Waste Discharge Requirements Listing	State Water Resources Control Board	06/08/2020	06/09/2020	08/20/2020
CA	WDS	Waste Discharge System	State Water Resources Control Board	06/19/2007	06/20/2007	06/29/2007
CA	WELL STIM PROJ	Well Stimulation Project (GEOTRACKER)	State Water Resources Control Board	06/08/2020	06/09/2020	08/19/2020
CA	WIP	Well Investigation Program Case List	Los Angeles Water Quality Control Board	07/03/2009	07/21/2009	08/03/2009
CA	WMUDS/SWAT	Waste Management Unit Database	State Water Resources Control Board	04/01/2000	04/10/2000	05/10/2000
US	2020 COR ACTION	2020 Corrective Action Program List	Environmental Protection Agency	09/30/2017	05/08/2018	07/20/2018
US	ABANDONED MINES	Abandoned Mines	Department of Interior	06/22/2020	06/22/2020	09/10/2020

GOVERNMENT RECORDS SEARCHED / DATA CURRENCY TRACKING

St	Acronym	Full Name	Government Agency	Gov Date	Arvl. Date	Active Date
US	BRS	Biennial Reporting System	EPA/NTIS	12/31/2015	02/22/2017	09/28/2017
US	COAL ASH DOE	Steam-Electric Plant Operation Data	Department of Energy	12/31/2018	12/04/2019	01/15/2020
US	COAL ASH EPA	Coal Combustion Residues Surface Impoundments List	Environmental Protection Agency	01/12/2017	03/05/2019	11/11/2019
US	CONSENT	Superfund (CERCLA) Consent Decrees	Department of Justice, Consent Decree Library	06/30/2020	07/15/2020	07/21/2020
US	CORRACTS	Corrective Action Report	EPA	06/15/2020	06/22/2020	09/17/2020
US	DEBRIS REGION 9	Torres Martinez Reservation Illegal Dump Site Locations	EPA, Region 9	01/12/2009	05/07/2009	09/21/2009
US	DOCKET HWC	Hazardous Waste Compliance Docket Listing	Environmental Protection Agency	05/31/2018	07/26/2018	10/05/2018
US	DOD	Department of Defense Sites	USGS	12/31/2005	11/10/2006	01/11/2007
US	DOT OPS	Incident and Accident Data	Department of Transporation, Office of Pipeli	01/02/2020	01/28/2020	04/17/2020
US	Delisted NPL	National Priority List Deletions	EPA	07/29/2020	08/03/2020	08/25/2020
US	ECHO	Enforcement & Compliance History Information	Environmental Protection Agency	06/27/2020	07/02/2020	09/28/2020
US	EDR Hist Auto	EDR Exclusive Historical Auto Stations	EDR, Inc.			
US	EDR Hist Cleaner	EDR Exclusive Historical Cleaners	EDR, Inc.			
US	EDR MGP	EDR Proprietary Manufactured Gas Plants	EDR, Inc.			
US	EPA WATCH LIST	EPA WATCH LIST	Environmental Protection Agency	08/30/2013	03/21/2014	06/17/2014
US	ERNS	Emergency Response Notification System	National Response Center, United States Coast	06/15/2020	06/22/2020	09/17/2020
US	FEDERAL FACILITY	Federal Facility Site Information listing	Environmental Protection Agency	04/03/2019	04/05/2019	05/14/2019
US	FEDLAND	Federal and Indian Lands	U.S. Geological Survey	04/02/2018	04/11/2018	11/06/2019
US	FEMA UST	Underground Storage Tank Listing	FEMA	02/01/2020	03/19/2020	06/09/2020
US	FINDS	Facility Index System/Facility Registry System	EPA	02/03/2020	03/03/2020	05/28/2020
US	FTTS	FIFRA/ TSCA Tracking System - FIFRA (Federal Insecticide, Fu	EPA/Office of Prevention, Pesticides and Toxi	04/09/2009	04/16/2009	05/11/2009
US	FTTS INSP	FIFRA/ TSCA Tracking System - FIFRA (Federal Insecticide, Fu	EPA	04/09/2009	04/16/2009	05/11/2009
US	FUDS	Formerly Used Defense Sites	U.S. Army Corps of Engineers	05/13/2020	05/18/2020	08/12/2020
US	FUELS PROGRAM	EPA Fuels Program Registered Listing	EPA	05/18/2020	05/19/2020	08/03/2020
US	FUSRAP	Formerly Utilized Sites Remedial Action Program	Department of Energy	08/08/2017	09/11/2018	09/14/2018
US	HIST FTTS	FIFRA/TSCA Tracking System Administrative Case Listing	Environmental Protection Agency	10/19/2006	03/01/2007	04/10/2007
US	HIST FTTS INSP	FIFRA/TSCA Tracking System Inspection & Enforcement Case Lis	Environmental Protection Agency	10/19/2006	03/01/2007	04/10/2007
US	HMIRS	Hazardous Materials Information Reporting System	U.S. Department of Transportation	06/22/2020	06/23/2020	09/17/2020
US	ICIS	Integrated Compliance Information System	Environmental Protection Agency	11/18/2016	11/23/2016	02/10/2017
US	IHS OPEN DUMPS	Open Dumps on Indian Land	Department of Health & Human Serivces, Indian	04/01/2014	08/06/2014	01/29/2015
US	INDIAN LUST R1	Leaking Underground Storage Tanks on Indian Land	EPA Region 1	04/29/2020	05/20/2020	08/12/2020
US	INDIAN LUST R10	Leaking Underground Storage Tanks on Indian Land	EPA Region 10	04/14/2020	05/20/2020	08/12/2020
US	INDIAN LUST R4	Leaking Underground Storage Tanks on Indian Land	EPA Region 4	04/14/2020	05/26/2020	08/12/2020
US	INDIAN LUST R5	Leaking Underground Storage Tanks on Indian Land	EPA, Region 5	04/14/2020	05/20/2020	08/12/2020
US	INDIAN LUST R6	Leaking Underground Storage Tanks on Indian Land	EPA Region 6	04/08/2020	05/20/2020	08/12/2020
US	INDIAN LUST R7	Leaking Underground Storage Tanks on Indian Land	EPA Region 7	04/15/2020	05/20/2020	08/12/2020
US	INDIAN LUST R8	Leaking Underground Storage Tanks on Indian Land	EPA Region 8	04/14/2020	05/20/2020	08/12/2020
US	INDIAN LUST R9	Leaking Underground Storage Tanks on Indian Land	Environmental Protection Agency	04/08/2020	05/20/2020	08/12/2020
US	INDIAN ODI	Report on the Status of Open Dumps on Indian Lands	Environmental Protection Agency	12/31/1998	12/03/2007	01/24/2008
US	INDIAN RESERV	Indian Reservations	USGS	12/31/2014	07/14/2015	01/10/2017
US	INDIAN UST R1	Underground Storage Tanks on Indian Land	EPA, Region 1	04/29/2020	05/20/2020	08/12/2020
US	INDIAN UST R10	Underground Storage Tanks on Indian Land	EPA Region 10	04/14/2020	05/20/2020	08/12/2020
US	INDIAN UST R4	Underground Storage Tanks on Indian Land	EPA Region 4	04/14/2020	05/26/2020	08/12/2020
US	INDIAN UST R5	Underground Storage Tanks on Indian Land	EPA Region 5	04/14/2020	05/20/2020	08/12/2020
US	INDIAN UST R6	Underground Storage Tanks on Indian Land	EPA Region 6	04/08/2020	05/20/2020	08/12/2020
US	INDIAN UST R7	Underground Storage Tanks on Indian Land	EPA Region 7	04/03/2020	05/20/2020	08/12/2020
US	INDIAN UST R8	Underground Storage Tanks on Indian Land	EPA Region 8	04/14/2020	05/20/2020	08/13/2020

GOVERNMENT RECORDS SEARCHED / DATA CURRENCY TRACKING

St	Acronym	Full Name	Government Agency	Gov Date	Arvl. Date	Active Date
US	INDIAN UST R9	Underground Storage Tanks on Indian Land	EPA Region 9	04/08/2020	05/20/2020	08/12/2020
US	INDIAN VCP R1	Voluntary Cleanup Priority Listing	EPA, Region 1	07/27/2015	09/29/2015	02/18/2016
US	INDIAN VCP R7	Voluntary Cleanup Priority Lisitng	EPA, Region 7	03/20/2008	04/22/2008	05/19/2008
US	LEAD SMELTER 1	Lead Smelter Sites	Environmental Protection Agency	07/29/2020	08/03/2020	08/25/2020
US	LEAD SMELTER 2	Lead Smelter Sites	American Journal of Public Health	04/05/2001	10/27/2010	12/02/2010
US	LIENS 2	CERCLA Lien Information	Environmental Protection Agency	07/29/2020	08/03/2020	08/25/2020
US	LUCIS	Land Use Control Information System	Department of the Navy	05/15/2020	05/19/2020	06/18/2020
US	MINES MRDS	Mineral Resources Data System	USGS	04/06/2018	10/21/2019	10/24/2019
US	MINES VIOLATIONS	MSHA Violation Assessment Data	DOL, Mine Safety & Health Admi	05/28/2020	05/28/2020	08/13/2020
US	MLTS	Material Licensing Tracking System	Nuclear Regulatory Commission	10/25/2019	10/25/2019	01/15/2020
US	NPL	National Priority List	EPA	07/29/2020	08/03/2020	08/25/2020
US	NPL LIENS	Federal Superfund Liens	EPA	10/15/1991	02/02/1994	03/30/1994
US	ODI	Open Dump Inventory	Environmental Protection Agency	06/30/1985	08/09/2004	09/17/2004
US	PADS	PCB Activity Database System	EPA	10/09/2019	10/11/2019	12/20/2019
US	PCB TRANSFORMER	PCB Transformer Registration Database	Environmental Protection Agency	09/13/2019	11/06/2019	02/10/2020
US	PCS	Permit Compliance System	EPA, Office of Water	07/14/2011	08/05/2011	09/29/2011
US	PCS ENF	Enforcement data	EPA	12/31/2014	02/05/2015	03/06/2015
US	PCS INACTIVE	Listing of Inactive PCS Permits	EPA	11/05/2014	01/06/2015	05/06/2015
US	PRP	Potentially Responsible Parties	EPA	04/27/2020	05/06/2020	06/09/2020
US	Proposed NPL	Proposed National Priority List Sites	EPA	07/29/2020	08/03/2020	08/25/2020
US	RAATS	RCRA Administrative Action Tracking System	EPA	04/17/1995	07/03/1995	08/07/1995
US	RADINFO	Radiation Information Database	Environmental Protection Agency	07/01/2019	07/01/2019	09/23/2019
US	RCRA NonGen / NLR	RCRA - Non Generators / No Longer Regulated	Environmental Protection Agency	06/15/2020	06/22/2020	09/18/2020
US	RCRA-LQG	RCRA - Large Quantity Generators	Environmental Protection Agency	06/15/2020	06/22/2020	09/18/2020
US	RCRA-SQG	RCRA - Small Quantity Generators	Environmental Protection Agency	06/15/2020	06/22/2020	09/18/2020
US	RCRA-TSDF	RCRA - Treatment, Storage and Disposal	Environmental Protection Agency	06/15/2020	06/22/2020	09/18/2020
US	RCRA-VSQG	RCRA - Very Small Quantity Generators (Formerly Conditionall	Environmental Protection Agency	06/15/2020	06/22/2020	09/18/2020
US	RMP	Risk Management Plans	Environmental Protection Agency	01/31/2020	05/13/2020	08/03/2020
US	ROD	Records Of Decision	EPA	07/29/2020	08/03/2020	08/25/2020
US	SCRD DRYCLEANERS	State Coalition for Remediation of Drycleaners Listing	Environmental Protection Agency	01/01/2017	02/03/2017	04/07/2017
US	SEMS	Superfund Enterprise Management System	EPA	07/29/2020	08/03/2020	08/25/2020
US	SEMS-ARCHIVE	Superfund Enterprise Management System Archive	EPA	07/29/2020	08/03/2020	08/25/2020
US	SSTS	Section 7 Tracking Systems	EPA	03/01/2020	04/21/2020	07/15/2020
US	TRIS	Toxic Chemical Release Inventory System	EPA	12/31/2018	02/05/2020	04/24/2020
US	TSCA	Toxic Substances Control Act	EPA	12/31/2016	06/17/2020	09/10/2020
US	UMTRA	Uranium Mill Tailings Sites	Department of Energy	08/30/2019	11/15/2019	01/28/2020
US	US AIRS (AFS)	Aerometric Information Retrieval System Facility Subsystem (	EPA	10/12/2016	10/26/2016	02/03/2017
US	US AIRS MINOR	Air Facility System Data	EPA	10/12/2016	10/26/2016	02/03/2017
US	US BROWNFIELDS	A Listing of Brownfields Sites	Environmental Protection Agency	06/01/2020	06/02/2020	06/09/2020
US	US CDL	Clandestine Drug Labs	Drug Enforcement Administration	03/18/2020	03/19/2020	06/09/2020
US	US ENG CONTROLS	Engineering Controls Sites List	Environmental Protection Agency	02/13/2020	02/20/2020	05/15/2020
US	US FIN ASSUR	Financial Assurance Information	Environmental Protection Agency	06/15/2020	06/22/2020	09/10/2020
US	US HIST CDL	National Clandestine Laboratory Register	Drug Enforcement Administration	03/18/2020	03/19/2020	06/09/2020
US	US INST CONTROLS	Institutional Controls Sites List	Environmental Protection Agency	02/13/2020	02/20/2020	05/15/2020
US	US MINES	Mines Master Index File	Department of Labor, Mine Safety and Health A	05/01/2020	05/21/2020	08/13/2020
US	US MINES 2	Ferrous and Nonferrous Metal Mines Database Listing	USGS	05/06/2020	05/27/2020	08/13/2020
US	US MINES 3	Active Mines & Mineral Plants Database Listing	USGS	04/14/2011	06/08/2011	09/13/2011

GOVERNMENT RECORDS SEARCHED / DATA CURRENCY TRACKING

St	Acronym	Full Name	Government Agency	Gov Date	Arvl. Date	Active Date
US	UXO	Unexploded Ordnance Sites	Department of Defense	12/31/2018	07/02/2020	09/17/2020
CT	CT MANIFEST	Hazardous Waste Manifest Data	Department of Energy & Environmental Protecti	05/12/2020	05/12/2020	07/27/2020
NJ	NJ MANIFEST	Manifest Information	Department of Environmental Protection	12/31/2018	04/10/2019	05/16/2019
NY	NY MANIFEST	Facility and Manifest Data	Department of Environmental Conservation	01/01/2019	04/29/2020	07/10/2020
PA	PA MANIFEST	Manifest Information	Department of Environmental Protection	06/30/2018	07/19/2019	09/10/2019
RI	RI MANIFEST	Manifest information	Department of Environmental Management	12/31/2018	10/02/2019	12/10/2019
WI	WI MANIFEST	Manifest Information	Department of Natural Resources	05/31/2018	06/19/2019	09/03/2019
US	AHA Hospitals	Sensitive Receptor: AHA Hospitals	American Hospital Association, Inc.			
US	Medical Centers	Sensitive Receptor: Medical Centers	Centers for Medicare & Medicaid Services			
US	Nursing Homes	Sensitive Receptor: Nursing Homes	National Institutes of Health			
US	Public Schools	Sensitive Receptor: Public Schools	National Center for Education Statistics			
US	Private Schools	Sensitive Receptor: Private Schools	National Center for Education Statistics			
CA	Daycare Centers	Sensitive Receptor: Licensed Facilities	Department of Social Services			
US	Flood Zones	100-year and 500-year flood zones	Emergency Management Agency (FEMA)			
US	NWI	National Wetlands Inventory	U.S. Fish and Wildlife Service			
CA	State Wetlands	Wetland Inventory	Department of Fish and Wildlife			
US	Topographic Map	Current USGS 7.5 Minute Topographic Map	U.S. Geological Survey			
US	Oil/Gas Pipelines		Endeavor Business Media			
US	Electric Power Transmission Line Data		Endeavor Business Media			

STREET AND ADDRESS INFORMATION

© 2015 TomTom North America, Inc. All rights reserved. This material is proprietary and the subject of copyright protection and other intellectual property rights owned by or licensed to Tele Atlas North America, Inc. The use of this material is subject to the terms of a license agreement. You will be held liable for any unauthorized copying or disclosure of this material.

GEOCHECK ®- PHYSICAL SETTING SOURCE ADDENDUM

TARGET PROPERTY ADDRESS

SALVATION ARMY CENTER FOR WORSHIP AND SERVICE
2626 E PACIFIC STREET
HIGHLAND, CA 92346

TARGET PROPERTY COORDINATES

Latitude (North):	34.129652 - 34˚ 7' 46.75''
Longitude (West):	117.229495 - 117˚ 13' 46.18''
Universal Tranverse Mercator:	Zone 11
UTM X (Meters):	478838.4
UTM Y (Meters):	3776360.5
Elevation:	1199 ft. above sea level

USGS TOPOGRAPHIC MAP

Target Property Map:	5630615 HARRISON MOUNTAIN, CA
Version Date:	2012
Southeast Map:	5630631 REDLANDS, CA
Version Date:	2012
Southwest Map:	5620416 SAN BERNARDINO SOUTH, CA
Version Date:	2012
Northwest Map:	5630643 SAN BERNARDINO NORTH, CA
Version Date:	2012

EDR's GeoCheck Physical Setting Source Addendum is provided to assist the environmental professional in forming an opinion about the impact of potential contaminant migration.

Assessment of the impact of contaminant migration generally has two principle investigative components:

1. Groundwater flow direction, and
2. Groundwater flow velocity.

Groundwater flow direction may be impacted by surface topography, hydrology, hydrogeology, characteristics of the soil, and nearby wells. Groundwater flow velocity is generally impacted by the nature of the geologic strata.

GEOCHECK® - PHYSICAL SETTING SOURCE SUMMARY

GROUNDWATER FLOW DIRECTION INFORMATION

Groundwater flow direction for a particular site is best determined by a qualified environmental professional using site-specific well data. If such data is not reasonably ascertainable, it may be necessary to rely on other sources of information, such as surface topographic information, hydrologic information, hydrogeologic data collected on nearby properties, and regional groundwater flow information (from deep aquifers).

TOPOGRAPHIC INFORMATION

Surface topography may be indicative of the direction of surficial groundwater flow. This information can be used to assist the environmental professional in forming an opinion about the impact of nearby contaminated properties or, should contamination exist on the target property, what downgradient sites might be impacted.

TARGET PROPERTY TOPOGRAPHY

General Topographic Gradient: General SSW

SURROUNDING TOPOGRAPHY: ELEVATION PROFILES

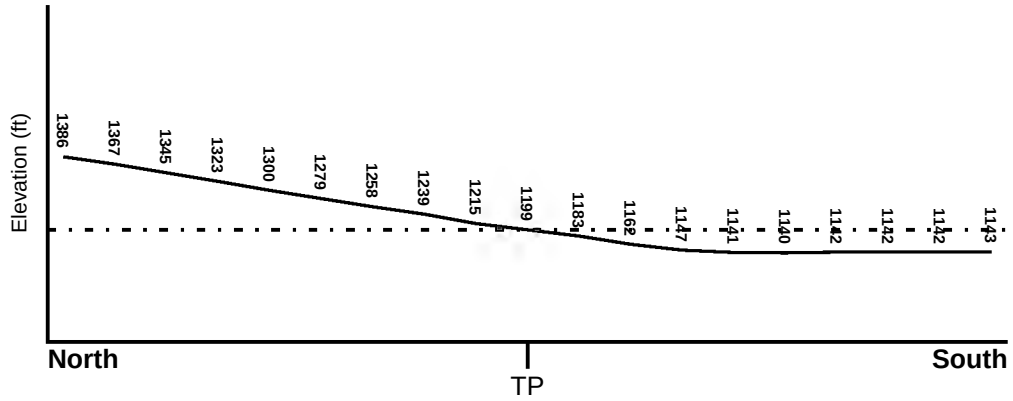

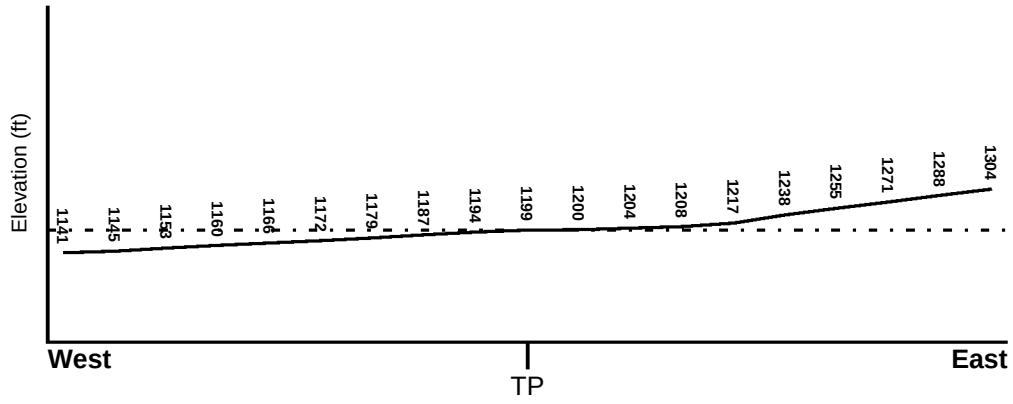

Target Property Elevation: 1199 ft.

0 1/2 1 Miles

Source: Topography has been determined from the USGS 7.5' Digital Elevation Model and should be evaluated on a relative (not an absolute) basis. Relative elevation information between sites of close proximity should be field verified.

GEOCHECK® - PHYSICAL SETTING SOURCE SUMMARY

HYDROLOGIC INFORMATION

Surface water can act as a hydrologic barrier to groundwater flow. Such hydrologic information can be used to assist the environmental professional in forming an opinion about the impact of nearby contaminated properties or, should contamination exist on the target property, what downgradient sites might be impacted.

Refer to the Physical Setting Source Map following this summary for hydrologic information (major waterways and bodies of water).

FEMA FLOOD ZONE

Flood Plain Panel at Target Property	FEMA Source Type
06071C7963H	FEMA FIRM Flood data

Additional Panels in search area:	FEMA Source Type
06071C7965H	FEMA FIRM Flood data
06071C8701H	FEMA FIRM Flood data
06071C8702H	FEMA FIRM Flood data

NATIONAL WETLAND INVENTORY

NWI Quad at Target Property	NWI Electronic Data Coverage
NOT AVAILABLE	YES - refer to the Overview Map and Detail Map

HYDROGEOLOGIC INFORMATION

Hydrogeologic information obtained by installation of wells on a specific site can often be an indicator of groundwater flow direction in the immediate area. Such hydrogeologic information can be used to assist the environmental professional in forming an opinion about the impact of nearby contaminated properties or, should contamination exist on the target property, what downgradient sites might be impacted.

Site-Specific Hydrogeological Data*:

Search Radius:	1.25 miles
Status:	Not found

AQUIFLOW®

Search Radius: 1.000 Mile.

EDR has developed the AQUIFLOW Information System to provide data on the general direction of groundwater flow at specific points. EDR has reviewed reports submitted by environmental professionals to regulatory authorities at select sites and has extracted the date of the report, groundwater flow direction as determined hydrogeologically, and the depth to water table.

MAP ID	LOCATION FROM TP	GENERAL DIRECTION GROUNDWATER FLOW
39	1/2 - 1 Mile NW	SW
1G	1/2 - 1 Mile NW	SW

For additional site information, refer to Physical Setting Source Map Findings.

* ©1996 Site−specific hydrogeological data gathered by CERCLIS Alerts, Inc., Bainbridge Island, WA. All rights reserved. All of the information and opinions presented are those of the cited EPA report(s), which were completed under a Comprehensive Environmental Response Compensation and Liability Information System (CERCLIS) investigation.

GEOCHECK® - PHYSICAL SETTING SOURCE SUMMARY

GROUNDWATER FLOW VELOCITY INFORMATION

Groundwater flow velocity information for a particular site is best determined by a qualified environmental professional using site specific geologic and soil strata data. If such data are not reasonably ascertainable, it may be necessary to rely on other sources of information, including geologic age identification, rock stratigraphic unit and soil characteristics data collected on nearby properties and regional soil information. In general, contaminant plumes move more quickly through sandy-gravelly types of soils than silty-clayey types of soils.

GEOLOGIC INFORMATION IN GENERAL AREA OF TARGET PROPERTY

Geologic information can be used by the environmental professional in forming an opinion about the relative speed at which contaminant migration may be occurring.

ROCK STRATIGRAPHIC UNIT

Era:	Cenozoic
System:	Quaternary
Series:	Quaternary
Code:	Q *(decoded above as Era, System & Series)*

GEOLOGIC AGE IDENTIFICATION

Category: Stratifed Sequence

Geologic Age and Rock Stratigraphic Unit Source: P.G. Schruben, R.E. Arndt and W.J. Bawiec, Geology of the Conterminous U.S. at 1:2,500,000 Scale - a digital representation of the 1974 P.B. King and H.M. Beikman Map, USGS Digital Data Series DDS - 11 (1994).

SSURGO SOIL MAP - 6212185.2s



★ Target Property

SSURGO Soil

Water

0 1/16 1/8 1/4 Miles

N

SITE NAME: Salvation Army Center For Worship and Service ADDRESS: 2626 E Pacific Street Highland CA 92346 LAT/LONG: 34.129652 / 117.229495	CLIENT: Terracon CONTACT: Connor Ellis INQUIRY #: 6212185.2s DATE: October 01, 2020 4:20 pm

Copyright © 2020 EDR, Inc. © 2015 TomTom Rel. 2015.

GEOCHECK® - PHYSICAL SETTING SOURCE SUMMARY

DOMINANT SOIL COMPOSITION IN GENERAL AREA OF TARGET PROPERTY

The U.S. Department of Agriculture's (USDA) Soil Conservation Service (SCS) leads the National Cooperative Soil Survey (NCSS) and is responsible for collecting, storing, maintaining and distributing soil survey information for privately owned lands in the United States. A soil map in a soil survey is a representation of soil patterns in a landscape. The following information is based on Soil Conservation Service SSURGO data.

Soil Map ID: 1

Soil Component Name: TUJUNGA

Soil Surface Texture: gravelly loamy sand

Hydrologic Group: Class A - High infiltration rates. Soils are deep, well drained to excessively drained sands and gravels.

Soil Drainage Class: Somewhat excessively drained

Hydric Status: Not hydric

Corrosion Potential - Uncoated Steel: Moderate

Depth to Bedrock Min: > 0 inches

Depth to Watertable Min: > 0 inches

Soil Layer Information							
	Boundary			Classification		Saturated hydraulic conductivity micro m/sec	Soil Reaction (pH)
Layer	Upper	Lower	Soil Texture Class	AASHTO Group	Unified Soil		
1	0 inches	35 inches	gravelly loamy sand	Granular materials (35 pct. or less passing No. 200), Stone Fragments, Gravel and Sand.	COARSE-GRAINED SOILS, Sands, Clean Sands, Poorly graded sand. COARSE-GRAINED SOILS, Sands, Sands with fines, Silty Sand.	Max: 141 Min: 42	Max: 7.3 Min: 6.1
2	35 inches	59 inches	gravelly sand	Granular materials (35 pct. or less passing No. 200), Stone Fragments, Gravel and Sand.	COARSE-GRAINED SOILS, Sands, Clean Sands, Poorly graded sand. COARSE-GRAINED SOILS, Sands, Sands with fines, Silty Sand.	Max: 141 Min: 42	Max: 7.3 Min: 6.1

Soil Map ID: 2

Soil Component Name: Hanford

Soil Surface Texture: sandy loam

Hydrologic Group: Class B - Moderate infiltration rates. Deep and moderately deep, moderately well and well drained soils with moderately coarse textures.

Soil Drainage Class: Well drained

Hydric Status: Not hydric

Corrosion Potential - Uncoated Steel: Moderate

Depth to Bedrock Min: > 0 inches

Depth to Watertable Min: > 0 inches

Soil Layer Information							
	Boundary			Classification		Saturated hydraulic conductivity micro m/sec	Soil Reaction (pH)
Layer	Upper	Lower	Soil Texture Class	AASHTO Group	Unified Soil		
1	0 inches	11 inches	sandy loam	Granular materials (35 pct. or less passing No. 200), Silty, or Clayey Gravel and Sand.	COARSE-GRAINED SOILS, Sands, Sands with fines, Silty Sand.	Max: 42 Min: 14	Max: 7.8 Min: 5.6
2	11 inches	59 inches	fine sandy loam	Granular materials (35 pct. or less passing No. 200), Silty, or Clayey Gravel and Sand.	COARSE-GRAINED SOILS, Sands, Sands with fines, Silty Sand.	Max: 42 Min: 14	Max: 7.8 Min: 5.6

Soil Map ID: 3

Soil Component Name: FLUVENTS

Soil Surface Texture: gravelly sand

Hydrologic Group: Class B - Moderate infiltration rates. Deep and moderately deep, moderately well and well drained soils with moderately coarse textures.

Soil Drainage Class: Somewhat excessively drained

GEOCHECK® - PHYSICAL SETTING SOURCE SUMMARY

Hydric Status: Partially hydric

Corrosion Potential - Uncoated Steel: High

Depth to Bedrock Min: > 0 inches

Depth to Watertable Min: > 0 inches

Soil Layer Information							
	Boundary			Classification		Saturated hydraulic conductivity micro m/sec	Soil Reaction (pH)
Layer	Upper	Lower	Soil Texture Class	AASHTO Group	Unified Soil		
1	0 inches	9 inches	gravelly sand	Granular materials (35 pct. or less passing No. 200), Stone Fragments, Gravel and Sand.	COARSE-GRAINED SOILS, Sands, Sands with fines, Silty Sand.	Max: 42 Min: 14	Max: 8.4 Min: 6.6
2	9 inches	29 inches	stratified gravelly sand to gravelly loam	Granular materials (35 pct. or less passing No. 200), Stone Fragments, Gravel and Sand.	COARSE-GRAINED SOILS, Sands, Sands with fines, Silty Sand.	Max: 42 Min: 14	Max: 8.4 Min: 6.6
3	29 inches	59 inches	stratified gravelly sand to gravelly loam	Granular materials (35 pct. or less passing No. 200), Stone Fragments, Gravel and Sand.	COARSE-GRAINED SOILS, Sands, Sands with fines, Silty Sand.	Max: 42 Min: 14	Max: 8.4 Min: 6.6

Soil Map ID: 4

Soil Component Name: GREENFIELD

Soil Surface Texture: sandy loam

Hydrologic Group: Class B - Moderate infiltration rates. Deep and moderately deep, moderately well and well drained soils with moderately coarse textures.

Soil Drainage Class: Well drained

GEOCHECK® - PHYSICAL SETTING SOURCE SUMMARY

Hydric Status: Not hydric

Corrosion Potential - Uncoated Steel: Moderate

Depth to Bedrock Min: > 0 inches

Depth to Watertable Min: > 0 inches

Soil Layer Information							
	Boundary			Classification		Saturated hydraulic conductivity micro m/sec	Soil Reaction (pH)
Layer	Upper	Lower	Soil Texture Class	AASHTO Group	Unified Soil		
1	0 inches	16 inches	sandy loam	Granular materials (35 pct. or less passing No. 200), Silty, or Clayey Gravel and Sand.	COARSE-GRAINED SOILS, Sands, Sands with fines, Silty Sand.	Max: 42 Min: 14	Max: 7.8 Min: 6.6
2	16 inches	50 inches	fine sandy loam	Granular materials (35 pct. or less passing No. 200), Silty, or Clayey Gravel and Sand.	COARSE-GRAINED SOILS, Sands, Sands with fines, Silty Sand.	Max: 42 Min: 14	Max: 7.8 Min: 6.6
3	50 inches	59 inches	sandy loam	Granular materials (35 pct. or less passing No. 200), Silty, or Clayey Gravel and Sand.	COARSE-GRAINED SOILS, Sands, Sands with fines, Silty Sand.	Max: 42 Min: 14	Max: 7.8 Min: 6.6

LOCAL / REGIONAL WATER AGENCY RECORDS

EDR Local/Regional Water Agency records provide water well information to assist the environmental professional in assessing sources that may impact ground water flow direction, and in forming an opinion about the impact of contaminant migration on nearby drinking water wells.

WELL SEARCH DISTANCE INFORMATION

DATABASE	SEARCH DISTANCE (miles)
Federal USGS	1.000
Federal FRDS PWS	Nearest PWS within 1 mile
State Database	1.000

GEOCHECK® - PHYSICAL SETTING SOURCE SUMMARY

FEDERAL USGS WELL INFORMATION

MAP ID	WELL ID	LOCATION FROM TP
1	USGS40000141710	0 - 1/8 Mile ESE
A2	USGS40000141689	1/8 - 1/4 Mile WSW
A4	USGS40000141671	1/8 - 1/4 Mile WSW
B5	USGS40000141772	1/8 - 1/4 Mile NNW
6	USGS40000141744	1/4 - 1/2 Mile NE
C10	USGS40000141688	1/4 - 1/2 Mile ESE
C11	USGS40000141678	1/4 - 1/2 Mile ESE
12	USGS40000141797	1/4 - 1/2 Mile NNE
13	USGS40000141605	1/4 - 1/2 Mile SSE
D14	USGS40000141646	1/4 - 1/2 Mile WSW
D15	USGS40000141647	1/4 - 1/2 Mile WSW
18	USGS40000141819	1/4 - 1/2 Mile North
E19	USGS40000141769	1/4 - 1/2 Mile WNW
22	USGS40000141837	1/4 - 1/2 Mile NNE
F23	USGS40000141677	1/4 - 1/2 Mile ESE
G24	USGS40000141730	1/4 - 1/2 Mile East
G25	USGS40000141731	1/4 - 1/2 Mile East
H26	USGS40000141663	1/4 - 1/2 Mile WSW
G29	USGS40000141813	1/4 - 1/2 Mile ENE
I30	USGS40000141564	1/4 - 1/2 Mile SSE
I31	USGS40000141555	1/2 - 1 Mile SSE
33	USGS40000141548	1/2 - 1 Mile South
J34	USGS40000141556	1/2 - 1 Mile SSW
J35	USGS40000141557	1/2 - 1 Mile SSW
J36	USGS40000141558	1/2 - 1 Mile SSW
J38	USGS40000141559	1/2 - 1 Mile SSW
L43	USGS40000141523	1/2 - 1 Mile South
K44	USGS40000141865	1/2 - 1 Mile NNE
M45	USGS40000141652	1/2 - 1 Mile ESE
M46	USGS40000141653	1/2 - 1 Mile ESE
N47	USGS40000141690	1/2 - 1 Mile West
48	USGS40000141489	1/2 - 1 Mile South
L50	USGS40000141473	1/2 - 1 Mile South
P51	USGS40000141568	1/2 - 1 Mile SW
52	USGS40000141547	1/2 - 1 Mile SE
Q53	USGS40000141472	1/2 - 1 Mile SSE
O54	USGS40000141818	1/2 - 1 Mile NE
57	USGS40000141840	1/2 - 1 Mile NW
Q58	USGS40000141453	1/2 - 1 Mile SSE
Q59	USGS40000141454	1/2 - 1 Mile SSE
R60	USGS40000141666	1/2 - 1 Mile West
R61	USGS40000141691	1/2 - 1 Mile West
63	USGS40000141829	1/2 - 1 Mile WNW
S65	USGS40000141490	1/2 - 1 Mile SW
66	USGS40000141450	1/2 - 1 Mile SSE
S67	USGS40000141491	1/2 - 1 Mile SW
T68	USGS40000141427	1/2 - 1 Mile SSE
T69	USGS40000141428	1/2 - 1 Mile SSE
S70	USGS40000141474	1/2 - 1 Mile SW
T71	USGS40000141422	1/2 - 1 Mile SSE
T72	USGS40000141423	1/2 - 1 Mile SSE
S74	USGS40000141455	1/2 - 1 Mile SW

GEOCHECK® - PHYSICAL SETTING SOURCE SUMMARY

FEDERAL USGS WELL INFORMATION

MAP ID	WELL ID	LOCATION FROM TP
75	USGS40000141986	1/2 - 1 Mile North
U76	USGS40000141968	1/2 - 1 Mile NNE
U77	USGS40000141969	1/2 - 1 Mile NNE
V78	USGS40000141711	1/2 - 1 Mile West
V79	USGS40000141702	1/2 - 1 Mile West
W80	USGS40000141887	1/2 - 1 Mile NW
82	USGS40000141738	1/2 - 1 Mile West
X84	USGS40000141524	1/2 - 1 Mile SW
86	USGS40000141955	1/2 - 1 Mile NNE
Z87	USGS40000141389	1/2 - 1 Mile South
Y88	USGS40000141791	1/2 - 1 Mile ENE
89	USGS40000141402	1/2 - 1 Mile SSW
Z90	USGS40000141383	1/2 - 1 Mile SSE
91	USGS40000141374	1/2 - 1 Mile South

FEDERAL FRDS PUBLIC WATER SUPPLY SYSTEM INFORMATION

MAP ID	WELL ID	LOCATION FROM TP
37	CA3610852	1/2 - 1 Mile NE

Note: PWS System location is not always the same as well location.

STATE DATABASE WELL INFORMATION

MAP ID	WELL ID	LOCATION FROM TP
A3	CADWR8000007002	1/8 - 1/4 Mile WSW
C7	CADWR8000007001	1/4 - 1/2 Mile ESE
B8	CADWR8000007037	1/4 - 1/2 Mile NNW
9	CADWR8000006995	1/4 - 1/2 Mile WSW
E16	104	1/4 - 1/2 Mile NW
F17	CADWR8000006998	1/4 - 1/2 Mile ESE
D20	CADWR8000006974	1/4 - 1/2 Mile WSW
D21	CADWR8000006975	1/4 - 1/2 Mile WSW
I27	CADWR8000006929	1/4 - 1/2 Mile SSE
I28	CADWR8000006926	1/4 - 1/2 Mile SSE
H32	CADWR8000006985	1/2 - 1 Mile WSW
K40	CADWR8000007090	1/2 - 1 Mile NNE
41	CADWR8000006927	1/2 - 1 Mile SW
L42	CADWR8000006909	1/2 - 1 Mile South
O49	CADWR8000007066	1/2 - 1 Mile NE
P55	CADWR8000006930	1/2 - 1 Mile SW
N56	CADWR8000007003	1/2 - 1 Mile West
R62	CADWR8000006988	1/2 - 1 Mile West
64	CADWR8000007004	1/2 - 1 Mile West
U73	CADWR8000007157	1/2 - 1 Mile North
X81	CADWR8000006911	1/2 - 1 Mile SW
Y83	CADWR8000007049	1/2 - 1 Mile ENE
W85	CADWR8000007111	1/2 - 1 Mile NW

GEOCHECK® - PHYSICAL SETTING SOURCE SUMMARY

STATE DATABASE WELL INFORMATION

MAP ID	WELL ID	LOCATION FROM TP

PHYSICAL SETTING SOURCE MAP - 6212185.2s

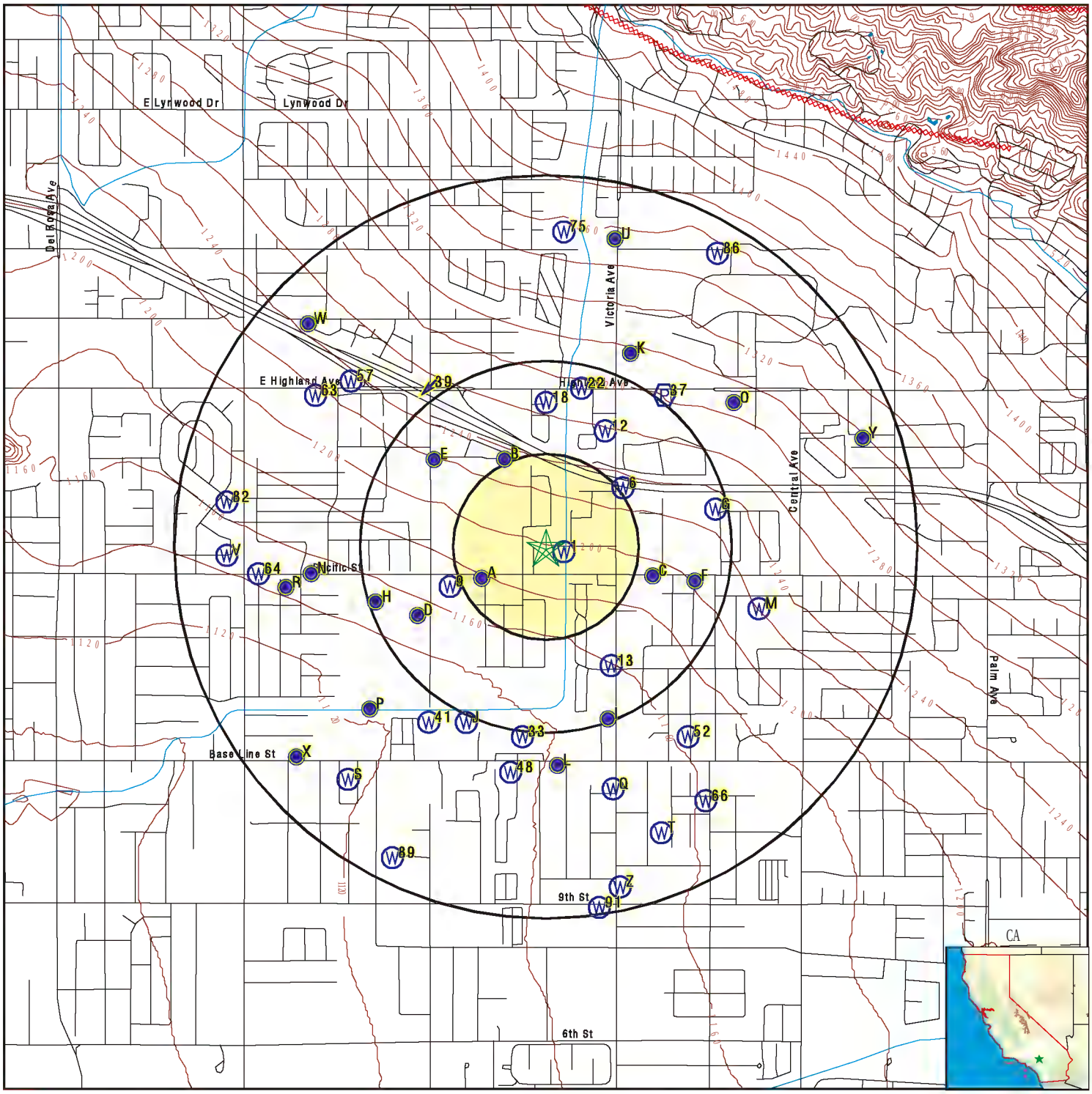

0 1/4 1/2 1 Miles

County Boundary
Major Roads
Contour Lines
Earthquake Fault Lines
Earthquake epicenter, Richter 5 or greater
Water Wells
Public Water Supply Wells
Cluster of Multiple Icons

Groundwater Flow Direction
Indeterminate Groundwater Flow at Location
Groundwater Flow Varies at Location
Closest Hydrogeological Data
Oil, gas or related wells

SITE NAME: Salvation Army Center For Worship and Service ADDRESS: 2626 E Pacific Street Highland CA 92346 LAT/LONG: 34.129652 / 117.229495	CLIENT: Terracon CONTACT: Connor Ellis INQUIRY #: 6212185.2s DATE: October 01, 2020 4:20 pm

Copyright © 2020 EDR, Inc. © 2015 TomTom Rel. 2015.

GEOCHECK® - PHYSICAL SETTING SOURCE MAP FINDINGS

Map ID Direction Distance Elevation	Database	EDR ID Number
1 **ESE** **0 - 1/8 Mile** **Lower**	**FED USGS**	**USGS40000141710**

Organization ID:	USGS-CA		
Organization Name:	USGS California Water Science Center		
Monitor Location:	001N003W31H001S	Type:	Well
Description:	Not Reported	HUC:	18070203
Drainage Area:	Not Reported	Drainage Area Units:	Not Reported
Contrib Drainage Area:	Not Reported	Contrib Drainage Area Unts:	Not Reported
Aquifer:	California Coastal Basin aquifers		
Formation Type:	Not Reported	Aquifer Type:	Not Reported
Construction Date:	19230101	Well Depth:	108
Well Depth Units:	ft	Well Hole Depth:	118
Well Hole Depth Units:	ft		

A2 **WSW** **1/8 - 1/4 Mile** **Lower**	**FED USGS**	**USGS40000141689**

Organization ID:	USGS-CA		
Organization Name:	USGS California Water Science Center		
Monitor Location:	001N003W31K003S	Type:	Well
Description:	Not Reported	HUC:	18070203
Drainage Area:	Not Reported	Drainage Area Units:	Not Reported
Contrib Drainage Area:	Not Reported	Contrib Drainage Area Unts:	Not Reported
Aquifer:	California Coastal Basin aquifers		
Formation Type:	Not Reported	Aquifer Type:	Not Reported
Construction Date:	19510101	Well Depth:	206
Well Depth Units:	ft	Well Hole Depth:	210
Well Hole Depth Units:	ft		

Ground water levels,Number of Measurements:	1	Level reading date:	1951-04-24
Feet below surface:	80.0	Feet to sea level:	Not Reported
Note:	Other conditions existed that would affect the measured water level.		

A3 **WSW** **1/8 - 1/4 Mile** **Lower**	**CA WELLS**	**CADWR8000007002**

State Well #:	01N03W31K003S	Station ID:	4459
Well Name:	Not Reported	Well Use:	Unknown
Well Type:	Unknown	Well Depth:	0
Basin Name:	Bunker Hill	Well Completion Rpt #:	Not Reported

Map ID Direction Distance Elevation		Database	EDR ID Number
A4 **WSW** **1/8 - 1/4 Mile** **Lower**		**FED USGS**	**USGS40000141671**

Organization ID:	USGS-CA		
Organization Name:	USGS California Water Science Center		
Monitor Location:	001N003W31K002S	Type:	Well
Description:	Not Reported	HUC:	18070203
Drainage Area:	Not Reported	Drainage Area Units:	Not Reported
Contrib Drainage Area:	Not Reported	Contrib Drainage Area Unts:	Not Reported
Aquifer:	California Coastal Basin aquifers		
Formation Type:	Not Reported	Aquifer Type:	Not Reported
Construction Date:	19250101	Well Depth:	144
Well Depth Units:	ft	Well Hole Depth:	186
Well Hole Depth Units:	ft		

Ground water levels,Number of Measurements:	67	Level reading date:	1964-05-19
Feet below surface:	161.7	Feet to sea level:	Not Reported
Note:	Not Reported		
Level reading date:	1964-04-17	Feet below surface:	159.1
Feet to sea level:	Not Reported	Note:	Not Reported
Level reading date:	1964-03-17	Feet below surface:	159.4
Feet to sea level:	Not Reported	Note:	Not Reported
Level reading date:	1964-02-17	Feet below surface:	161.4
Feet to sea level:	Not Reported	Note:	Not Reported
Level reading date:	1964-01-17	Feet below surface:	161.4
Feet to sea level:	Not Reported	Note:	Not Reported
Level reading date:	1963-12-18	Feet below surface:	161.4
Feet to sea level:	Not Reported	Note:	Not Reported
Level reading date:	1963-11-19	Feet below surface:	158.9
Feet to sea level:	Not Reported	Note:	Not Reported
Level reading date:	1963-10-18	Feet below surface:	159.4
Feet to sea level:	Not Reported	Note:	Not Reported
Level reading date:	1963-09-20	Feet below surface:	158.9
Feet to sea level:	Not Reported	Note:	Not Reported
Level reading date:	1963-08-20	Feet below surface:	159.4
Feet to sea level:	Not Reported	Note:	Not Reported
Level reading date:	1963-07-20	Feet below surface:	163.6
Feet to sea level:	Not Reported	Note:	Not Reported
Level reading date:	1963-05-15	Feet below surface:	162.3
Feet to sea level:	Not Reported	Note:	Not Reported
Level reading date:	1963-04-15	Feet below surface:	159.9
Feet to sea level:	Not Reported	Note:	Not Reported
Level reading date:	1963-03-15	Feet below surface:	161.4
Feet to sea level:	Not Reported	Note:	Not Reported

Level reading date:	1963-02-15	Feet below surface:	158.9
Feet to sea level:	Not Reported	Note:	Not Reported
Level reading date:	1963-01-15	Feet below surface:	158.9
Feet to sea level:	Not Reported	Note:	Not Reported
Level reading date:	1962-12-15	Feet below surface:	161.9
Feet to sea level:	Not Reported	Note:	Not Reported
Level reading date:	1962-11-15	Feet below surface:	160.7
Feet to sea level:	Not Reported	Note:	Not Reported
Level reading date:	1962-10-15	Feet below surface:	160.2
Feet to sea level:	Not Reported	Note:	Not Reported
Level reading date:	1962-09-15	Feet below surface:	161.7
Feet to sea level:	Not Reported	Note:	Not Reported
Level reading date:	1962-08-15	Feet below surface:	161.1
Feet to sea level:	Not Reported	Note:	Not Reported
Level reading date:	1962-07-15	Feet below surface:	160.5
Feet to sea level:	Not Reported	Note:	Not Reported
Level reading date:	1962-06-18	Feet below surface:	160.4
Feet to sea level:	Not Reported	Note:	Not Reported
Level reading date:	1962-05-18	Feet below surface:	157.9
Feet to sea level:	Not Reported	Note:	Not Reported
Level reading date:	1962-04-18	Feet below surface:	156.3
Feet to sea level:	Not Reported	Note:	Not Reported
Level reading date:	1962-03-19	Feet below surface:	158.6
Feet to sea level:	Not Reported	Note:	Not Reported
Level reading date:	1962-02-20	Feet below surface:	160.4
Feet to sea level:	Not Reported	Note:	Not Reported
Level reading date:	1962-01-18	Feet below surface:	160.7
Feet to sea level:	Not Reported	Note:	Not Reported
Level reading date:	1961-12-20	Feet below surface:	161.3
Feet to sea level:	Not Reported	Note:	Not Reported
Level reading date:	1961-11-16	Feet below surface:	161.6
Feet to sea level:	Not Reported	Note:	Not Reported
Level reading date:	1961-10-20	Feet below surface:	159.9
Feet to sea level:	Not Reported	Note:	Not Reported
Level reading date:	1961-09-18	Feet below surface:	160.4
Feet to sea level:	Not Reported	Note:	Not Reported
Level reading date:	1961-08-18	Feet below surface:	157.9
Feet to sea level:	Not Reported	Note:	Not Reported
Level reading date:	1961-07-20	Feet below surface:	155.0
Feet to sea level:	Not Reported	Note:	Not Reported
Level reading date:	1961-05-16	Feet below surface:	149.4
Feet to sea level:	Not Reported	Note:	Not Reported

Level reading date:	1961-04-19	Feet below surface:	148.2
Feet to sea level:	Not Reported	Note:	Not Reported
Level reading date:	1961-03-20	Feet below surface:	146.9
Feet to sea level:	Not Reported	Note:	Not Reported
Level reading date:	1961-02-17	Feet below surface:	145.9
Feet to sea level:	Not Reported	Note:	Not Reported
Level reading date:	1961-01-20	Feet below surface:	146.2
Feet to sea level:	Not Reported	Note:	Not Reported
Level reading date:	1960-08-18	Feet below surface:	143.9
Feet to sea level:	Not Reported	Note:	Not Reported
Level reading date:	1960-07-18	Feet below surface:	140.1
Feet to sea level:	Not Reported	Note:	Not Reported
Level reading date:	1960-06-15	Feet below surface:	143.2
Feet to sea level:	Not Reported	Note:	The site was being pumped.
Level reading date:	1960-05-15	Feet below surface:	133.9
Feet to sea level:	Not Reported	Note:	Not Reported
Level reading date:	1960-04-15	Feet below surface:	132.4
Feet to sea level:	Not Reported	Note:	Not Reported
Level reading date:	1960-03-15	Feet below surface:	130.6
Feet to sea level:	Not Reported	Note:	Not Reported
Level reading date:	1960-02-15	Feet below surface:	131.7
Feet to sea level:	Not Reported	Note:	Not Reported
Level reading date:	1960-01-15	Feet below surface:	134.2
Feet to sea level:	Not Reported	Note:	Not Reported
Level reading date:	1959-12-15	Feet below surface:	136.7
Feet to sea level:	Not Reported	Note:	Not Reported
Level reading date:	1959-11-15	Feet below surface:	136.9
Feet to sea level:	Not Reported	Note:	Not Reported
Level reading date:	1959-10-15	Feet below surface:	137.0
Feet to sea level:	Not Reported	Note:	Not Reported
Level reading date:	1959-09-15	Feet below surface:	129.4
Feet to sea level:	Not Reported	Note:	Not Reported
Level reading date:	1959-08-15	Feet below surface:	131.7
Feet to sea level:	Not Reported	Note:	Not Reported
Level reading date:	1959-07-15	Feet below surface:	131.4
Feet to sea level:	Not Reported	Note:	Not Reported
Level reading date:	1959-06-15	Feet below surface:	129.7
Feet to sea level:	Not Reported	Note:	Not Reported
Level reading date:	1959-05-15	Feet below surface:	121.2
Feet to sea level:	Not Reported	Note:	Not Reported
Level reading date:	1959-04-15	Feet below surface:	132.3
Feet to sea level:	Not Reported	Note:	The site was being pumped.

Level reading date:	1959-03-15	Feet below surface:	130.6
Feet to sea level:	Not Reported	Note:	The site was being pumped.
Level reading date:	1959-02-15	Feet below surface:	124.2
Feet to sea level:	Not Reported	Note:	Not Reported
Level reading date:	1959-01-15	Feet below surface:	125.2
Feet to sea level:	Not Reported	Note:	Not Reported
Level reading date:	1958-12-15	Feet below surface:	126.2
Feet to sea level:	Not Reported	Note:	Not Reported
Level reading date:	1958-11-15	Feet below surface:	128.2
Feet to sea level:	Not Reported	Note:	Not Reported
Level reading date:	1958-10-15	Feet below surface:	127.7
Feet to sea level:	Not Reported	Note:	Not Reported
Level reading date:	1958-08-15	Feet below surface:	128.7
Feet to sea level:	Not Reported	Note:	Not Reported
Level reading date:	1958-07-15	Feet below surface:	134.2
Feet to sea level:	Not Reported	Note:	The site was being pumped.
Level reading date:	1957-05-15	Feet below surface:	129.9
Feet to sea level:	Not Reported	Note:	The site was being pumped.
Level reading date:	1957-04-15	Feet below surface:	127.6
Feet to sea level:	Not Reported	Note:	The site was being pumped.
Level reading date:	1925	Feet below surface:	46.5
Feet to sea level:	Not Reported	Note:	Not Reported

B5
NNW **FED USGS** **USGS40000141772**
1/8 - 1/4 Mile
Higher

Organization ID:	USGS-CA		
Organization Name:	USGS California Water Science Center		
Monitor Location:	001N003W31B001S	Type:	Well
Description:	Not Reported	HUC:	18070203
Drainage Area:	Not Reported	Drainage Area Units:	Not Reported
Contrib Drainage Area:	Not Reported	Contrib Drainage Area Unts:	Not Reported
Aquifer:	California Coastal Basin aquifers		
Formation Type:	Not Reported	Aquifer Type:	Not Reported
Construction Date:	19260101	Well Depth:	381
Well Depth Units:	ft	Well Hole Depth:	399
Well Hole Depth Units:	ft		

Ground water levels,Number of Measurements:	1	Level reading date:	1969-11-20
Feet below surface:	233.70	Feet to sea level:	Not Reported
Note:	Not Reported		

Map ID Direction Distance Elevation	Database	EDR ID Number
6 **NE** **1/4 - 1/2 Mile** **Higher**	**FED USGS**	**USGS40000141744**

Organization ID:	USGS-CA		
Organization Name:	USGS California Water Science Center		
Monitor Location:	001N003W32M003S	Type:	Well
Description:	Not Reported	HUC:	18070203
Drainage Area:	Not Reported	Drainage Area Units:	Not Reported
Contrib Drainage Area:	Not Reported	Contrib Drainage Area Unts:	Not Reported
Aquifer:	California Coastal Basin aquifers		
Formation Type:	Not Reported	Aquifer Type:	Not Reported
Construction Date:	19370101	Well Depth:	Not Reported
Well Depth Units:	Not Reported	Well Hole Depth:	273
Well Hole Depth Units:	ft		

C7 **ESE** **1/4 - 1/2 Mile** **Lower**	**CA WELLS**	**CADWR8000007001**

State Well #:	01N03W32E003S	Station ID:	4466
Well Name:	Not Reported	Well Use:	Unknown
Well Type:	Unknown	Well Depth:	0
Basin Name:	Bunker Hill	Well Completion Rpt #:	Not Reported

B8 **NNW** **1/4 - 1/2 Mile** **Higher**	**CA WELLS**	**CADWR8000007037**

State Well #:	01N03W31B001S	Station ID:	4458
Well Name:	Not Reported	Well Use:	Unknown
Well Type:	Unknown	Well Depth:	0
Basin Name:	Bunker Hill	Well Completion Rpt #:	Not Reported

9 **WSW** **1/4 - 1/2 Mile** **Lower**	**CA WELLS**	**CADWR8000006995**

State Well #:	01N03W31K002S	Station ID:	29446
Well Name:	Not Reported	Well Use:	Unknown
Well Type:	Unknown	Well Depth:	0
Basin Name:	Bunker Hill	Well Completion Rpt #:	Not Reported

Map ID Direction Distance Elevation	Database	EDR ID Number
C10 **ESE** **1/4 - 1/2 Mile** **Lower**	**FED USGS**	**USGS40000141688**

Organization ID:	USGS-CA		
Organization Name:	USGS California Water Science Center		
Monitor Location:	001N003W32E003S	Type:	Well
Description:	Not Reported	HUC:	18070203
Drainage Area:	Not Reported	Drainage Area Units:	Not Reported
Contrib Drainage Area:	Not Reported	Contrib Drainage Area Unts:	Not Reported
Aquifer:	California Coastal Basin aquifers		
Formation Type:	Not Reported	Aquifer Type:	Not Reported
Construction Date:	19610101	Well Depth:	540
Well Depth Units:	ft	Well Hole Depth:	540
Well Hole Depth Units:	ft		

Ground water levels,Number of Measurements:	1	Level reading date:	1961-04-04
Feet below surface:	191	Feet to sea level:	Not Reported
Note:	Other conditions existed that would affect the measured water level.		

C11 **ESE** **1/4 - 1/2 Mile** **Lower**	**FED USGS**	**USGS40000141678**

Organization ID:	USGS-CA		
Organization Name:	USGS California Water Science Center		
Monitor Location:	001N003W32M001S	Type:	Well
Description:	Not Reported	HUC:	18070203
Drainage Area:	Not Reported	Drainage Area Units:	Not Reported
Contrib Drainage Area:	Not Reported	Contrib Drainage Area Unts:	Not Reported
Aquifer:	California Coastal Basin aquifers		
Formation Type:	Not Reported	Aquifer Type:	Not Reported
Construction Date:	19360101	Well Depth:	Not Reported
Well Depth Units:	Not Reported	Well Hole Depth:	153
Well Hole Depth Units:	ft		

---

12 **NNE** **1/4 - 1/2 Mile** **Higher**	**FED USGS**	**USGS40000141797**

Organization ID:	USGS-CA		
Organization Name:	USGS California Water Science Center		
Monitor Location:	001N003W31A002S	Type:	Well
Description:	Not Reported	HUC:	18070203
Drainage Area:	Not Reported	Drainage Area Units:	Not Reported
Contrib Drainage Area:	Not Reported	Contrib Drainage Area Unts:	Not Reported
Aquifer:	California Coastal Basin aquifers		
Formation Type:	Not Reported	Aquifer Type:	Not Reported
Construction Date:	19330101	Well Depth:	200
Well Depth Units:	ft	Well Hole Depth:	200
Well Hole Depth Units:	ft		

Map ID Direction Distance Elevation	Database	EDR ID Number
13 **SSE** **1/4 - 1/2 Mile** **Lower**	**FED USGS**	**USGS40000141605**

Organization ID:	USGS-CA		
Organization Name:	USGS California Water Science Center		
Monitor Location:	001N003W31J002S	Type:	Well
Description:	Not Reported	HUC:	18070203
Drainage Area:	Not Reported	Drainage Area Units:	Not Reported
Contrib Drainage Area:	Not Reported	Contrib Drainage Area Unts:	Not Reported
Aquifer:	California Coastal Basin aquifers		
Formation Type:	Not Reported	Aquifer Type:	Not Reported
Construction Date:	19130101	Well Depth:	Not Reported
Well Depth Units:	Not Reported	Well Hole Depth:	140
Well Hole Depth Units:	ft		

D14 **WSW** **1/4 - 1/2 Mile** **Lower**	**FED USGS**	**USGS40000141646**	

Organization ID:	USGS-CA		
Organization Name:	USGS California Water Science Center		
Monitor Location:	001N003W31L001S	Type:	Well
Description:	Not Reported	HUC:	18070203
Drainage Area:	Not Reported	Drainage Area Units:	Not Reported
Contrib Drainage Area:	Not Reported	Contrib Drainage Area Unts:	Not Reported
Aquifer:	California Coastal Basin aquifers		
Formation Type:	Not Reported	Aquifer Type:	Not Reported
Construction Date:	Not Reported	Well Depth:	Not Reported
Well Depth Units:	Not Reported	Well Hole Depth:	752
Well Hole Depth Units:	ft		

Ground water levels,Number of Measurements:	22	Level reading date:	1930-11-13
Feet below surface:	40.4	Feet to sea level:	Not Reported
Note:	Not Reported		
Level reading date:	1930-10-11	Feet below surface:	41.4
Feet to sea level:	Not Reported	Note:	Not Reported
Level reading date:	1930-09-08	Feet below surface:	40.2
Feet to sea level:	Not Reported	Note:	Not Reported
Level reading date:	1930-08-05	Feet below surface:	39.6
Feet to sea level:	Not Reported	Note:	Not Reported
Level reading date:	1930-07-07	Feet below surface:	37.7
Feet to sea level:	Not Reported	Note:	Not Reported
Level reading date:	1930-06-05	Feet below surface:	35.7
Feet to sea level:	Not Reported	Note:	Not Reported
Level reading date:	1930-05-06	Feet below surface:	34.6
Feet to sea level:	Not Reported	Note:	Not Reported
Level reading date:	1930-04-04	Feet below surface:	34.2

Feet to sea level:	Not Reported	Note:	Not Reported
Level reading date:	1930-03-09	Feet below surface:	34.7
Feet to sea level:	Not Reported	Note:	Not Reported
Level reading date:	1930-02-06	Feet below surface:	35.4
Feet to sea level:	Not Reported	Note:	Not Reported
Level reading date:	1930-01-04	Feet below surface:	37.6
Feet to sea level:	Not Reported	Note:	Not Reported
Level reading date:	1929-12-09	Feet below surface:	37.3
Feet to sea level:	Not Reported	Note:	Not Reported
Level reading date:	1929-11-06	Feet below surface:	37.0
Feet to sea level:	Not Reported	Note:	Not Reported
Level reading date:	1928-08-02	Feet below surface:	30.2
Feet to sea level:	Not Reported	Note:	Not Reported
Level reading date:	1928-07-03	Feet below surface:	28.2
Feet to sea level:	Not Reported	Note:	Not Reported
Level reading date:	1928-06-02	Feet below surface:	24.3
Feet to sea level:	Not Reported	Note:	Not Reported
Level reading date:	1928-04-30	Feet below surface:	22.6
Feet to sea level:	Not Reported	Note:	Not Reported
Level reading date:	1928-04-02	Feet below surface:	12.8
Feet to sea level:	Not Reported	Note:	Not Reported
Level reading date:	1928-03-01	Feet below surface:	12.1
Feet to sea level:	Not Reported	Note:	Not Reported
Level reading date:	1927-12-19	Feet below surface:	15.3
Feet to sea level:	Not Reported	Note:	Not Reported
Level reading date:	1915-05-24	Feet below surface:	3.3
Feet to sea level:	Not Reported	Note:	Not Reported
Level reading date:	1915-04-17	Feet below surface:	4.7
Feet to sea level:	Not Reported	Note:	Not Reported

D15
WSW
1/4 - 1/2 Mile
Lower

FED USGS **USGS40000141647**

Organization ID:	USGS-CA		
Organization Name:	USGS California Water Science Center		
Monitor Location:	001N003W31L003S	Type:	Well
Description:	Not Reported	HUC:	18070203
Drainage Area:	Not Reported	Drainage Area Units:	Not Reported
Contrib Drainage Area:	Not Reported	Contrib Drainage Area Unts:	Not Reported
Aquifer:	California Coastal Basin aquifers		
Formation Type:	Not Reported	Aquifer Type:	Not Reported
Construction Date:	19310101	Well Depth:	430
Well Depth Units:	ft	Well Hole Depth:	500
Well Hole Depth Units:	ft		

Ground water levels,Number of Measurements: 313

Level reading date:	1971-01-06	Feet below surface:	152.30
Feet to sea level:	Not Reported	Note:	Not Reported
Level reading date:	1970-03-20	Feet below surface:	145.6
Feet to sea level:	Not Reported	Note:	Not Reported
Level reading date:	1969-11-20	Feet below surface:	156.70
Feet to sea level:	Not Reported	Note:	Not Reported
Level reading date:	1969-04-19	Feet below surface:	167.5
Feet to sea level:	Not Reported	Note:	Not Reported
Level reading date:	1968-12-18	Feet below surface:	186.80
Feet to sea level:	Not Reported	Note:	Not Reported
Level reading date:	1968-04-18	Feet below surface:	175.87
Feet to sea level:	Not Reported	Note:	Not Reported
Level reading date:	1967-09-20	Feet below surface:	186.5
Feet to sea level:	Not Reported	Note:	Not Reported
Level reading date:	1967-08-20	Feet below surface:	188.5
Feet to sea level:	Not Reported	Note:	Not Reported
Level reading date:	1967-07-20	Feet below surface:	190.6
Feet to sea level:	Not Reported	Note:	The site was being pumped.
Level reading date:	1967-06-20	Feet below surface:	183.2
Feet to sea level:	Not Reported	Note:	Not Reported
Level reading date:	1967-05-19	Feet below surface:	191.2
Feet to sea level:	Not Reported	Note:	The site was being pumped.
Level reading date:	1967-04-21	Feet below surface:	182.0
Feet to sea level:	Not Reported	Note:	Not Reported
Level reading date:	1967-03-20	Feet below surface:	185.0
Feet to sea level:	Not Reported	Note:	Not Reported
Level reading date:	1967-02-15	Feet below surface:	187.0
Feet to sea level:	Not Reported	Note:	Not Reported
Level reading date:	1967-01-16	Feet below surface:	187.7
Feet to sea level:	Not Reported	Note:	Not Reported
Level reading date:	1966-12-12	Feet below surface:	190.5
Feet to sea level:	Not Reported	Note:	Not Reported
Level reading date:	1966-11-18	Feet below surface:	192.6
Feet to sea level:	Not Reported	Note:	Not Reported
Level reading date:	1966-10-20	Feet below surface:	193.1
Feet to sea level:	Not Reported	Note:	Not Reported
Level reading date:	1966-09-19	Feet below surface:	194.2
Feet to sea level:	Not Reported	Note:	Not Reported
Level reading date:	1966-08-19	Feet below surface:	193.9
Feet to sea level:	Not Reported	Note:	Not Reported
Level reading date:	1966-07-19	Feet below surface:	195.9

Feet to sea level:	Not Reported	Note:	Not Reported
Level reading date:	1966-06-19	Feet below surface:	191.1
Feet to sea level:	Not Reported	Note:	The site was being pumped.
Level reading date:	1966-05-19	Feet below surface:	188.4
Feet to sea level:	Not Reported	Note:	The site was being pumped.
Level reading date:	1966-04-19	Feet below surface:	182.1
Feet to sea level:	Not Reported	Note:	Not Reported
Level reading date:	1966-03-19	Feet below surface:	179.7
Feet to sea level:	Not Reported	Note:	Not Reported
Level reading date:	1966-02-19	Feet below surface:	178.9
Feet to sea level:	Not Reported	Note:	Not Reported
Level reading date:	1966-01-19	Feet below surface:	180.4
Feet to sea level:	Not Reported	Note:	Not Reported
Level reading date:	1965-12-19	Feet below surface:	181.4
Feet to sea level:	Not Reported	Note:	Not Reported
Level reading date:	1965-11-19	Feet below surface:	185.1
Feet to sea level:	Not Reported	Note:	Not Reported
Level reading date:	1965-10-19	Feet below surface:	186.4
Feet to sea level:	Not Reported	Note:	Not Reported
Level reading date:	1965-09-19	Feet below surface:	186.2
Feet to sea level:	Not Reported	Note:	Not Reported
Level reading date:	1965-08-19	Feet below surface:	189.2
Feet to sea level:	Not Reported	Note:	The site was being pumped.
Level reading date:	1965-07-19	Feet below surface:	182.4
Feet to sea level:	Not Reported	Note:	Not Reported
Level reading date:	1965-06-17	Feet below surface:	176.7
Feet to sea level:	Not Reported	Note:	Not Reported
Level reading date:	1965-05-20	Feet below surface:	178.7
Feet to sea level:	Not Reported	Note:	The site was being pumped.
Level reading date:	1965-04-29	Feet below surface:	171.3
Feet to sea level:	Not Reported	Note:	Not Reported
Level reading date:	1965-04-14	Feet below surface:	169.4
Feet to sea level:	Not Reported	Note:	Not Reported
Level reading date:	1965-03	Feet below surface:	170.7
Feet to sea level:	Not Reported	Note:	Not Reported
Level reading date:	1965-02-18	Feet below surface:	170.0
Feet to sea level:	Not Reported	Note:	Not Reported
Level reading date:	1965-01-20	Feet below surface:	168.3
Feet to sea level:	Not Reported	Note:	Not Reported
Level reading date:	1964-12-21	Feet below surface:	170.2
Feet to sea level:	Not Reported	Note:	Not Reported

Level reading date:	1964-11-24	Feet below surface:	170.9
Feet to sea level:	Not Reported	Note:	Not Reported
Level reading date:	1964-10-20	Feet below surface:	174.7
Feet to sea level:	Not Reported	Note:	Not Reported
Level reading date:	1964-09-18	Feet below surface:	178.8
Feet to sea level:	Not Reported	Note:	The site was being pumped.
Level reading date:	1964-08-20	Feet below surface:	172.5
Feet to sea level:	Not Reported	Note:	Not Reported
Level reading date:	1964-06-19	Feet below surface:	163.2
Feet to sea level:	Not Reported	Note:	Not Reported
Level reading date:	1964-05-19	Feet below surface:	159.7
Feet to sea level:	Not Reported	Note:	Not Reported
Level reading date:	1964-04-17	Feet below surface:	155.7
Feet to sea level:	Not Reported	Note:	Not Reported
Level reading date:	1964-03-17	Feet below surface:	156.7
Feet to sea level:	Not Reported	Note:	Not Reported
Level reading date:	1964-02-17	Feet below surface:	160.8
Feet to sea level:	Not Reported	Note:	The site was being pumped.
Level reading date:	1964-01-17	Feet below surface:	162.1
Feet to sea level:	Not Reported	Note:	The site was being pumped.
Level reading date:	1963-12-18	Feet below surface:	156.4
Feet to sea level:	Not Reported	Note:	Not Reported
Level reading date:	1963-11-19	Feet below surface:	157.4
Feet to sea level:	Not Reported	Note:	Not Reported
Level reading date:	1963-10-18	Feet below surface:	159.2
Feet to sea level:	Not Reported	Note:	Not Reported
Level reading date:	1963-09-20	Feet below surface:	158.9
Feet to sea level:	Not Reported	Note:	Not Reported
Level reading date:	1963-08-20	Feet below surface:	166.1
Feet to sea level:	Not Reported	Note:	Not Reported
Level reading date:	1963-07-20	Feet below surface:	157.2
Feet to sea level:	Not Reported	Note:	Not Reported
Level reading date:	1963-06-20	Feet below surface:	157.9
Feet to sea level:	Not Reported	Note:	The site was being pumped.
Level reading date:	1963-05-15	Feet below surface:	153.5
Feet to sea level:	Not Reported	Note:	The site was being pumped.
Level reading date:	1963-04-15	Feet below surface:	146.8
Feet to sea level:	Not Reported	Note:	Not Reported
Level reading date:	1963-03-15	Feet below surface:	147.2
Feet to sea level:	Not Reported	Note:	Not Reported
Level reading date:	1963-02-15	Feet below surface:	146.2
Feet to sea level:	Not Reported	Note:	Not Reported

Level reading date:	1963-01-15	Feet below surface:	148.4
Feet to sea level:	Not Reported	Note:	Not Reported
Level reading date:	1962-12-15	Feet below surface:	138.0
Feet to sea level:	Not Reported	Note:	Not Reported
Level reading date:	1962-11-15	Feet below surface:	139.4
Feet to sea level:	Not Reported	Note:	Not Reported
Level reading date:	1962-10-15	Feet below surface:	154.4
Feet to sea level:	Not Reported	Note:	The site was being pumped.
Level reading date:	1962-09-15	Feet below surface:	153.0
Feet to sea level:	Not Reported	Note:	The site was being pumped.
Level reading date:	1962-08-15	Feet below surface:	154.0
Feet to sea level:	Not Reported	Note:	The site was being pumped.
Level reading date:	1962-07-15	Feet below surface:	149.2
Feet to sea level:	Not Reported	Note:	The site was being pumped.
Level reading date:	1962-06-18	Feet below surface:	154.9
Feet to sea level:	Not Reported	Note:	The site was being pumped.
Level reading date:	1962-05-18	Feet below surface:	138.7
Feet to sea level:	Not Reported	Note:	Not Reported
Level reading date:	1962-04-18	Feet below surface:	136.0
Feet to sea level:	Not Reported	Note:	Not Reported
Level reading date:	1962-03-19	Feet below surface:	132.2
Feet to sea level:	Not Reported	Note:	Not Reported
Level reading date:	1962-02-20	Feet below surface:	133.0
Feet to sea level:	Not Reported	Note:	Not Reported
Level reading date:	1962-01-18	Feet below surface:	138.8
Feet to sea level:	Not Reported	Note:	Not Reported
Level reading date:	1961-12-20	Feet below surface:	136.7
Feet to sea level:	Not Reported	Note:	Not Reported
Level reading date:	1961-11-16	Feet below surface:	146.3
Feet to sea level:	Not Reported	Note:	Not Reported
Level reading date:	1961-10-20	Feet below surface:	145.0
Feet to sea level:	Not Reported	Note:	Not Reported
Level reading date:	1961-09-18	Feet below surface:	149.2
Feet to sea level:	Not Reported	Note:	The site was being pumped.
Level reading date:	1961-08-18	Feet below surface:	140.0
Feet to sea level:	Not Reported	Note:	Not Reported
Level reading date:	1961-07-20	Feet below surface:	138.8
Feet to sea level:	Not Reported	Note:	Not Reported
Level reading date:	1961-06-16	Feet below surface:	138.7
Feet to sea level:	Not Reported	Note:	The site was being pumped.
Level reading date:	1961-05-16	Feet below surface:	131.7
Feet to sea level:	Not Reported	Note:	The site was being pumped.

Level reading date:	1961-04-19	Feet below surface:	127.7
Feet to sea level:	Not Reported	Note:	Not Reported
Level reading date:	1961-03-20	Feet below surface:	125.0
Feet to sea level:	Not Reported	Note:	Not Reported
Level reading date:	1961-02-17	Feet below surface:	122.9
Feet to sea level:	Not Reported	Note:	Not Reported
Level reading date:	1961-01-20	Feet below surface:	130.6
Feet to sea level:	Not Reported	Note:	The site was being pumped.
Level reading date:	1960-12-16	Feet below surface:	123.5
Feet to sea level:	Not Reported	Note:	Not Reported
Level reading date:	1960-11-16	Feet below surface:	123.0
Feet to sea level:	Not Reported	Note:	Not Reported
Level reading date:	1960-10-15	Feet below surface:	127.3
Feet to sea level:	Not Reported	Note:	Not Reported
Level reading date:	1960-09-18	Feet below surface:	127.6
Feet to sea level:	Not Reported	Note:	Not Reported
Level reading date:	1960-08-18	Feet below surface:	132.0
Feet to sea level:	Not Reported	Note:	The site was being pumped.
Level reading date:	1960-07-18	Feet below surface:	124.5
Feet to sea level:	Not Reported	Note:	Not Reported
Level reading date:	1960-06-15	Feet below surface:	118.0
Feet to sea level:	Not Reported	Note:	Not Reported
Level reading date:	1960-05-15	Feet below surface:	112.9
Feet to sea level:	Not Reported	Note:	Not Reported
Level reading date:	1960-04-15	Feet below surface:	117.8
Feet to sea level:	Not Reported	Note:	The site was being pumped.
Level reading date:	1960-03-15	Feet below surface:	108.8
Feet to sea level:	Not Reported	Note:	Not Reported
Level reading date:	1960-02-15	Feet below surface:	106.8
Feet to sea level:	Not Reported	Note:	Not Reported
Level reading date:	1960-01-15	Feet below surface:	109.5
Feet to sea level:	Not Reported	Note:	Not Reported
Level reading date:	1959-12-15	Feet below surface:	115.0
Feet to sea level:	Not Reported	Note:	Not Reported
Level reading date:	1959-11-15	Feet below surface:	116.5
Feet to sea level:	Not Reported	Note:	Not Reported
Level reading date:	1959-10-15	Feet below surface:	119.4
Feet to sea level:	Not Reported	Note:	Not Reported
Level reading date:	1959-09-15	Feet below surface:	115.7
Feet to sea level:	Not Reported	Note:	Not Reported
Level reading date:	1959-08-15	Feet below surface:	122.9
Feet to sea level:	Not Reported	Note:	The site was being pumped.

Level reading date:	1959-07-15	Feet below surface:	120.0
Feet to sea level:	Not Reported	Note:	The site was being pumped.
Level reading date:	1959-06-15	Feet below surface:	115.0
Feet to sea level:	Not Reported	Note:	Not Reported
Level reading date:	1959-05-15	Feet below surface:	112.5
Feet to sea level:	Not Reported	Note:	Not Reported
Level reading date:	1959-04-15	Feet below surface:	102.8
Feet to sea level:	Not Reported	Note:	Not Reported
Level reading date:	1959-03-15	Feet below surface:	99.8
Feet to sea level:	Not Reported	Note:	Not Reported
Level reading date:	1959-02-15	Feet below surface:	99.0
Feet to sea level:	Not Reported	Note:	Not Reported
Level reading date:	1959-01-15	Feet below surface:	100.1
Feet to sea level:	Not Reported	Note:	Not Reported
Level reading date:	1958-12-15	Feet below surface:	104.3
Feet to sea level:	Not Reported	Note:	Not Reported
Level reading date:	1958-11-15	Feet below surface:	104.7
Feet to sea level:	Not Reported	Note:	Not Reported
Level reading date:	1958-10-15	Feet below surface:	107.9
Feet to sea level:	Not Reported	Note:	Not Reported
Level reading date:	1958-09-15	Feet below surface:	114.3
Feet to sea level:	Not Reported	Note:	The site was being pumped.
Level reading date:	1958-08-15	Feet below surface:	113.7
Feet to sea level:	Not Reported	Note:	The site was being pumped.
Level reading date:	1958-07-15	Feet below surface:	112.7
Feet to sea level:	Not Reported	Note:	The site was being pumped.
Level reading date:	1958-06-15	Feet below surface:	104.2
Feet to sea level:	Not Reported	Note:	Not Reported
Level reading date:	1958-05-15	Feet below surface:	100.9
Feet to sea level:	Not Reported	Note:	Not Reported
Level reading date:	1958-04-15	Feet below surface:	98.6
Feet to sea level:	Not Reported	Note:	Not Reported
Level reading date:	1958-03-15	Feet below surface:	102.3
Feet to sea level:	Not Reported	Note:	Not Reported
Level reading date:	1958-02-15	Feet below surface:	105.8
Feet to sea level:	Not Reported	Note:	Not Reported
Level reading date:	1958-01-15	Feet below surface:	108.1
Feet to sea level:	Not Reported	Note:	Not Reported
Level reading date:	1957-12-15	Feet below surface:	112.3
Feet to sea level:	Not Reported	Note:	Not Reported
Level reading date:	1957-11-15	Feet below surface:	112.0
Feet to sea level:	Not Reported	Note:	Not Reported

Level reading date:	1957-10-15	Feet below surface:	116.5
Feet to sea level:	Not Reported	Note:	Not Reported
Level reading date:	1957-09-15	Feet below surface:	121.0
Feet to sea level:	Not Reported	Note:	The site was being pumped.
Level reading date:	1957-08-15	Feet below surface:	121.0
Feet to sea level:	Not Reported	Note:	The site was being pumped.
Level reading date:	1957-07-15	Feet below surface:	118.6
Feet to sea level:	Not Reported	Note:	The site was being pumped.
Level reading date:	1957-06-15	Feet below surface:	108.3
Feet to sea level:	Not Reported	Note:	Not Reported
Level reading date:	1957-05-15	Feet below surface:	103.4
Feet to sea level:	Not Reported	Note:	Not Reported
Level reading date:	1957-04-15	Feet below surface:	104.9
Feet to sea level:	Not Reported	Note:	Not Reported
Level reading date:	1957-03-15	Feet below surface:	98.7
Feet to sea level:	Not Reported	Note:	Not Reported
Level reading date:	1957-02-15	Feet below surface:	101.4
Feet to sea level:	Not Reported	Note:	Not Reported
Level reading date:	1957-01-15	Feet below surface:	104.9
Feet to sea level:	Not Reported	Note:	Not Reported
Level reading date:	1956-12-15	Feet below surface:	109.3
Feet to sea level:	Not Reported	Note:	Not Reported
Level reading date:	1956-11-15	Feet below surface:	109.4
Feet to sea level:	Not Reported	Note:	Not Reported
Level reading date:	1956-10-15	Feet below surface:	110.3
Feet to sea level:	Not Reported	Note:	Not Reported
Level reading date:	1956-09-01	Feet below surface:	115.2
Feet to sea level:	Not Reported	Note:	The site was being pumped.
Level reading date:	1956-08-01	Feet below surface:	108.7
Feet to sea level:	Not Reported	Note:	Not Reported
Level reading date:	1956-07-15	Feet below surface:	100.7
Feet to sea level:	Not Reported	Note:	Not Reported
Level reading date:	1956-06-13	Feet below surface:	86.9
Feet to sea level:	Not Reported	Note:	Not Reported
Level reading date:	1956-05-15	Feet below surface:	93.5
Feet to sea level:	Not Reported	Note:	Not Reported
Level reading date:	1956-04-18	Feet below surface:	91.0
Feet to sea level:	Not Reported	Note:	Not Reported
Level reading date:	1956-03-15	Feet below surface:	90.3
Feet to sea level:	Not Reported	Note:	Not Reported
Level reading date:	1956-02-15	Feet below surface:	89.0
Feet to sea level:	Not Reported	Note:	Not Reported

Level reading date:	1956-01-15	Feet below surface:	91.7
Feet to sea level:	Not Reported	Note:	Not Reported
Level reading date:	1955-12-20	Feet below surface:	91.2
Feet to sea level:	Not Reported	Note:	Not Reported
Level reading date:	1955-11-16	Feet below surface:	95.2
Feet to sea level:	Not Reported	Note:	Not Reported
Level reading date:	1955-09-15	Feet below surface:	100.1
Feet to sea level:	Not Reported	Note:	Not Reported
Level reading date:	1955-08-15	Feet below surface:	94.8
Feet to sea level:	Not Reported	Note:	Not Reported
Level reading date:	1955-07-16	Feet below surface:	93.2
Feet to sea level:	Not Reported	Note:	Not Reported
Level reading date:	1955-06-14	Feet below surface:	86.9
Feet to sea level:	Not Reported	Note:	Not Reported
Level reading date:	1955-05-15	Feet below surface:	86.4
Feet to sea level:	Not Reported	Note:	Not Reported
Level reading date:	1955-04-14	Feet below surface:	92.2
Feet to sea level:	Not Reported	Note:	The site was being pumped.
Level reading date:	1955-02-15	Feet below surface:	76.2
Feet to sea level:	Not Reported	Note:	Not Reported
Level reading date:	1954-09-15	Feet below surface:	93.5
Feet to sea level:	Not Reported	Note:	Not Reported
Level reading date:	1954-05-13	Feet below surface:	80.0
Feet to sea level:	Not Reported	Note:	Not Reported
Level reading date:	1952-10-27	Feet below surface:	73.0
Feet to sea level:	Not Reported	Note:	Not Reported
Level reading date:	1952-08-20	Feet below surface:	72.3
Feet to sea level:	Not Reported	Note:	Not Reported
Level reading date:	1952-07-01	Feet below surface:	68.7
Feet to sea level:	Not Reported	Note:	Not Reported
Level reading date:	1952-05-06	Feet below surface:	58.8
Feet to sea level:	Not Reported	Note:	Not Reported
Level reading date:	1952-03-13	Feet below surface:	62.0
Feet to sea level:	Not Reported	Note:	Not Reported
Level reading date:	1952-01-15	Feet below surface:	66.7
Feet to sea level:	Not Reported	Note:	Not Reported
Level reading date:	1951-11-27	Feet below surface:	72.2
Feet to sea level:	Not Reported	Note:	Not Reported
Level reading date:	1951-09-25	Feet below surface:	76.6
Feet to sea level:	Not Reported	Note:	Not Reported
Level reading date:	1951-07-10	Feet below surface:	69.0
Feet to sea level:	Not Reported	Note:	Not Reported

Level reading date:	1951-05-07	Feet below surface:	60.2
Feet to sea level:	Not Reported	Note:	Not Reported
Level reading date:	1951-03-06	Feet below surface:	54.7
Feet to sea level:	Not Reported	Note:	Not Reported
Level reading date:	1951-01-04	Feet below surface:	62.6
Feet to sea level:	Not Reported	Note:	Not Reported
Level reading date:	1950-11-01	Feet below surface:	63.1
Feet to sea level:	Not Reported	Note:	Not Reported
Level reading date:	1950-08-29	Feet below surface:	61.3
Feet to sea level:	Not Reported	Note:	Not Reported
Level reading date:	1950-06-27	Feet below surface:	56.0
Feet to sea level:	Not Reported	Note:	Not Reported
Level reading date:	1950-04-18	Feet below surface:	47.9
Feet to sea level:	Not Reported	Note:	Not Reported
Level reading date:	1950-02-14	Feet below surface:	41.5
Feet to sea level:	Not Reported	Note:	Not Reported
Level reading date:	1949-12-06	Feet below surface:	50.2
Feet to sea level:	Not Reported	Note:	Not Reported
Level reading date:	1949-10-24	Feet below surface:	54.6
Feet to sea level:	Not Reported	Note:	Not Reported
Level reading date:	1949-09-06	Feet below surface:	60.5
Feet to sea level:	Not Reported	Note:	Not Reported
Level reading date:	1949-07-07	Feet below surface:	49.4
Feet to sea level:	Not Reported	Note:	Not Reported
Level reading date:	1949-04-20	Feet below surface:	39.3
Feet to sea level:	Not Reported	Note:	Not Reported
Level reading date:	1949-02-01	Feet below surface:	34.5
Feet to sea level:	Not Reported	Note:	Not Reported
Level reading date:	1948-11-05	Feet below surface:	41.1
Feet to sea level:	Not Reported	Note:	Not Reported
Level reading date:	1948-08-19	Feet below surface:	45.6
Feet to sea level:	Not Reported	Note:	Not Reported
Level reading date:	1948-06-22	Feet below surface:	39.6
Feet to sea level:	Not Reported	Note:	Not Reported
Level reading date:	1948-04-06	Feet below surface:	26.7
Feet to sea level:	Not Reported	Note:	Not Reported
Level reading date:	1947-12-07	Feet below surface:	27.5
Feet to sea level:	Not Reported	Note:	Not Reported
Level reading date:	1946-12-12	Feet below surface:	18.9
Feet to sea level:	Not Reported	Note:	Not Reported
Level reading date:	1946-08-21	Feet below surface:	3.23
Feet to sea level:	Not Reported	Note:	Not Reported

Level reading date:	1946-03-20	Feet below surface:	16.4
Feet to sea level:	Not Reported	Note:	Not Reported
Level reading date:	1946-01-10	Feet below surface:	14.1
Feet to sea level:	Not Reported	Note:	Not Reported
Level reading date:	1945-10-17	Feet below surface:	23.2
Feet to sea level:	Not Reported	Note:	Not Reported
Level reading date:	1945-04-04	Feet below surface:	9.1
Feet to sea level:	Not Reported	Note:	Not Reported
Level reading date:	1945-01-25	Feet below surface:	13.0
Feet to sea level:	Not Reported	Note:	Not Reported
Level reading date:	1944-05-09	Feet below surface:	11.6
Feet to sea level:	Not Reported	Note:	Not Reported
Level reading date:	1944-03-07	Feet below surface:	9.9
Feet to sea level:	Not Reported	Note:	Not Reported
Level reading date:	1944-01-03	Feet below surface:	13.5
Feet to sea level:	Not Reported	Note:	Not Reported
Level reading date:	1943-11-09	Feet below surface:	19.2
Feet to sea level:	Not Reported	Note:	Not Reported
Level reading date:	1943-09-20	Feet below surface:	20.2
Feet to sea level:	Not Reported	Note:	Not Reported
Level reading date:	1943-08-06	Feet below surface:	20.9
Feet to sea level:	Not Reported	Note:	Not Reported
Level reading date:	1943-06-07	Feet below surface:	15.1
Feet to sea level:	Not Reported	Note:	Not Reported
Level reading date:	1943-04-27	Feet below surface:	9.2
Feet to sea level:	Not Reported	Note:	Not Reported
Level reading date:	1943-03-18	Feet below surface:	10.9
Feet to sea level:	Not Reported	Note:	Not Reported
Level reading date:	1943-02-05	Feet below surface:	15.1
Feet to sea level:	Not Reported	Note:	Not Reported
Level reading date:	1942-12-21	Feet below surface:	18.7
Feet to sea level:	Not Reported	Note:	Not Reported
Level reading date:	1942-10-27	Feet below surface:	22.6
Feet to sea level:	Not Reported	Note:	Not Reported
Level reading date:	1942-09-09	Feet below surface:	25.4
Feet to sea level:	Not Reported	Note:	Not Reported
Level reading date:	1942-08-10	Feet below surface:	26.5
Feet to sea level:	Not Reported	Note:	Not Reported
Level reading date:	1942-07-02	Feet below surface:	23.9
Feet to sea level:	Not Reported	Note:	Not Reported
Level reading date:	1942-05-06	Feet below surface:	10.9
Feet to sea level:	Not Reported	Note:	Not Reported

Level reading date:	1942-04-02	Feet below surface:	14.1
Feet to sea level:	Not Reported	Note:	Not Reported
Level reading date:	1942-02-17	Feet below surface:	10.2
Feet to sea level:	Not Reported	Note:	Not Reported
Level reading date:	1942-01-15	Feet below surface:	9.4
Feet to sea level:	Not Reported	Note:	Not Reported
Level reading date:	1941-12-15	Feet below surface:	10.0
Feet to sea level:	Not Reported	Note:	Not Reported
Level reading date:	1941-11-14	Feet below surface:	12.7
Feet to sea level:	Not Reported	Note:	Not Reported
Level reading date:	1941-10-13	Feet below surface:	16.5
Feet to sea level:	Not Reported	Note:	Not Reported
Level reading date:	1941-08-25	Feet below surface:	18.6
Feet to sea level:	Not Reported	Note:	Not Reported
Level reading date:	1941-07-15	Feet below surface:	19.6
Feet to sea level:	Not Reported	Note:	Not Reported
Level reading date:	1941-04-14	Feet below surface:	11.6
Feet to sea level:	Not Reported	Note:	Not Reported
Level reading date:	1941-03-03	Feet below surface:	16.9
Feet to sea level:	Not Reported	Note:	Not Reported
Level reading date:	1941-01-23	Feet below surface:	18.7
Feet to sea level:	Not Reported	Note:	Not Reported
Level reading date:	1940-12-02	Feet below surface:	22.8
Feet to sea level:	Not Reported	Note:	Not Reported
Level reading date:	1940-10-25	Feet below surface:	30.0
Feet to sea level:	Not Reported	Note:	Not Reported
Level reading date:	1940-05-29	Feet below surface:	23.7
Feet to sea level:	Not Reported	Note:	Not Reported
Level reading date:	1940-04-23	Feet below surface:	19.0
Feet to sea level:	Not Reported	Note:	Not Reported
Level reading date:	1940-03-21	Feet below surface:	16.8
Feet to sea level:	Not Reported	Note:	Not Reported
Level reading date:	1940-02-28	Feet below surface:	15.3
Feet to sea level:	Not Reported	Note:	Not Reported
Level reading date:	1940-01-29	Feet below surface:	16.9
Feet to sea level:	Not Reported	Note:	Not Reported
Level reading date:	1940-01-02	Feet below surface:	20.1
Feet to sea level:	Not Reported	Note:	Not Reported
Level reading date:	1939-12-01	Feet below surface:	21.0
Feet to sea level:	Not Reported	Note:	Not Reported
Level reading date:	1939-10-25	Feet below surface:	25.0
Feet to sea level:	Not Reported	Note:	Not Reported

Level reading date:	1939-09-29	Feet below surface:	24.0
Feet to sea level:	Not Reported	Note:	Not Reported
Level reading date:	1939-08-30	Feet below surface:	28.7
Feet to sea level:	Not Reported	Note:	Not Reported
Level reading date:	1939-07-31	Feet below surface:	28.1
Feet to sea level:	Not Reported	Note:	Not Reported
Level reading date:	1939-07-03	Feet below surface:	25.4
Feet to sea level:	Not Reported	Note:	Not Reported
Level reading date:	1939-05-24	Feet below surface:	21.6
Feet to sea level:	Not Reported	Note:	Not Reported
Level reading date:	1939-04-27	Feet below surface:	17.3
Feet to sea level:	Not Reported	Note:	Not Reported
Level reading date:	1939-03-24	Feet below surface:	14.1
Feet to sea level:	Not Reported	Note:	Not Reported
Level reading date:	1939-02-24	Feet below surface:	14.4
Feet to sea level:	Not Reported	Note:	Not Reported
Level reading date:	1939-01-24	Feet below surface:	16.9
Feet to sea level:	Not Reported	Note:	Not Reported
Level reading date:	1939-01-06	Feet below surface:	17.4
Feet to sea level:	Not Reported	Note:	Not Reported
Level reading date:	1938-12-27	Feet below surface:	17.3
Feet to sea level:	Not Reported	Note:	Not Reported
Level reading date:	1938-11-30	Feet below surface:	20.2
Feet to sea level:	Not Reported	Note:	Not Reported
Level reading date:	1938-11-10	Feet below surface:	21.3
Feet to sea level:	Not Reported	Note:	Not Reported
Level reading date:	1938-10-24	Feet below surface:	21.2
Feet to sea level:	Not Reported	Note:	Not Reported
Level reading date:	1938-09-27	Feet below surface:	26.1
Feet to sea level:	Not Reported	Note:	Not Reported
Level reading date:	1938-08-30	Feet below surface:	26.9
Feet to sea level:	Not Reported	Note:	Not Reported
Level reading date:	1938-07-26	Feet below surface:	23.7
Feet to sea level:	Not Reported	Note:	Not Reported
Level reading date:	1938-06-01	Feet below surface:	22.1
Feet to sea level:	Not Reported	Note:	Not Reported
Level reading date:	1938-04-29	Feet below surface:	20.5
Feet to sea level:	Not Reported	Note:	Not Reported
Level reading date:	1938-03-31	Feet below surface:	22.3
Feet to sea level:	Not Reported	Note:	Not Reported
Level reading date:	1938-02-25	Feet below surface:	27.7
Feet to sea level:	Not Reported	Note:	Not Reported

Level reading date:	1938-01-26	Feet below surface:	29.6
Feet to sea level:	Not Reported	Note:	Not Reported
Level reading date:	1937-12-29	Feet below surface:	30.5
Feet to sea level:	Not Reported	Note:	Not Reported
Level reading date:	1937-12-02	Feet below surface:	32.8
Feet to sea level:	Not Reported	Note:	Not Reported
Level reading date:	1937-10-27	Feet below surface:	35.5
Feet to sea level:	Not Reported	Note:	Not Reported
Level reading date:	1937-09-27	Feet below surface:	36.2
Feet to sea level:	Not Reported	Note:	Not Reported
Level reading date:	1937-08-02	Feet below surface:	38.7
Feet to sea level:	Not Reported	Note:	Not Reported
Level reading date:	1937-07-02	Feet below surface:	38.4
Feet to sea level:	Not Reported	Note:	Not Reported
Level reading date:	1937-06-03	Feet below surface:	32.5
Feet to sea level:	Not Reported	Note:	Not Reported
Level reading date:	1937-05-03	Feet below surface:	33.1
Feet to sea level:	Not Reported	Note:	Not Reported
Level reading date:	1937-04-07	Feet below surface:	33.8
Feet to sea level:	Not Reported	Note:	Not Reported
Level reading date:	1937-03-04	Feet below surface:	40.6
Feet to sea level:	Not Reported	Note:	Not Reported
Level reading date:	1937-02-03	Feet below surface:	46.0
Feet to sea level:	Not Reported	Note:	Not Reported
Level reading date:	1937-01-04	Feet below surface:	47.9
Feet to sea level:	Not Reported	Note:	Not Reported
Level reading date:	1936-12-05	Feet below surface:	50.3
Feet to sea level:	Not Reported	Note:	Not Reported
Level reading date:	1936-11-03	Feet below surface:	51.7
Feet to sea level:	Not Reported	Note:	Not Reported
Level reading date:	1936-10-01	Feet below surface:	56.2
Feet to sea level:	Not Reported	Note:	Not Reported
Level reading date:	1936-06-30	Feet below surface:	53.9
Feet to sea level:	Not Reported	Note:	Not Reported
Level reading date:	1936-06-03	Feet below surface:	50.8
Feet to sea level:	Not Reported	Note:	Not Reported
Level reading date:	1936-04-30	Feet below surface:	48.4
Feet to sea level:	Not Reported	Note:	Not Reported
Level reading date:	1936-03-31	Feet below surface:	46.3
Feet to sea level:	Not Reported	Note:	Not Reported
Level reading date:	1936-03-15	Feet below surface:	49.4
Feet to sea level:	Not Reported	Note:	Not Reported

Level reading date:	1936-03-02	Feet below surface:	47.0
Feet to sea level:	Not Reported	Note:	Not Reported
Level reading date:	1936-02-24	Feet below surface:	48.1
Feet to sea level:	Not Reported	Note:	Not Reported
Level reading date:	1936-02-04	Feet below surface:	50.2
Feet to sea level:	Not Reported	Note:	Not Reported
Level reading date:	1936-01-21	Feet below surface:	50.7
Feet to sea level:	Not Reported	Note:	Not Reported
Level reading date:	1936-01-02	Feet below surface:	50.2
Feet to sea level:	Not Reported	Note:	Not Reported
Level reading date:	1935-12-23	Feet below surface:	51.8
Feet to sea level:	Not Reported	Note:	Not Reported
Level reading date:	1935-12-02	Feet below surface:	51.2
Feet to sea level:	Not Reported	Note:	Not Reported
Level reading date:	1935-11-27	Feet below surface:	52.4
Feet to sea level:	Not Reported	Note:	Not Reported
Level reading date:	1935-10-31	Feet below surface:	53.6
Feet to sea level:	Not Reported	Note:	Not Reported
Level reading date:	1935-10-17	Feet below surface:	52.4
Feet to sea level:	Not Reported	Note:	Not Reported
Level reading date:	1935-10-02	Feet below surface:	53.3
Feet to sea level:	Not Reported	Note:	Not Reported
Level reading date:	1935-09-16	Feet below surface:	54.3
Feet to sea level:	Not Reported	Note:	Not Reported
Level reading date:	1935-09-03	Feet below surface:	53.7
Feet to sea level:	Not Reported	Note:	Not Reported
Level reading date:	1935-06-04	Feet below surface:	48.4
Feet to sea level:	Not Reported	Note:	Not Reported
Level reading date:	1935-05-08	Feet below surface:	45.1
Feet to sea level:	Not Reported	Note:	Not Reported
Level reading date:	1935-04-09	Feet below surface:	42.6
Feet to sea level:	Not Reported	Note:	Not Reported
Level reading date:	1935-03-13	Feet below surface:	42.9
Feet to sea level:	Not Reported	Note:	Not Reported
Level reading date:	1935-02-11	Feet below surface:	45.2
Feet to sea level:	Not Reported	Note:	Not Reported
Level reading date:	1934-11-05	Feet below surface:	50.6
Feet to sea level:	Not Reported	Note:	Not Reported
Level reading date:	1934-10-02	Feet below surface:	56.2
Feet to sea level:	Not Reported	Note:	Not Reported
Level reading date:	1934-06-07	Feet below surface:	48.7
Feet to sea level:	Not Reported	Note:	Not Reported

Level reading date:	1934-01-22	Feet below surface:	40.0
Feet to sea level:	Not Reported	Note:	Not Reported
Level reading date:	1934-01-03	Feet below surface:	41.7
Feet to sea level:	Not Reported	Note:	Not Reported
Level reading date:	1933-11-07	Feet below surface:	46.2
Feet to sea level:	Not Reported	Note:	Not Reported
Level reading date:	1933-10-05	Feet below surface:	47.8
Feet to sea level:	Not Reported	Note:	Not Reported
Level reading date:	1933-09-06	Feet below surface:	48.6
Feet to sea level:	Not Reported	Note:	Not Reported
Level reading date:	1933-08-10	Feet below surface:	47.7
Feet to sea level:	Not Reported	Note:	Not Reported
Level reading date:	1933-07-07	Feet below surface:	45.5
Feet to sea level:	Not Reported	Note:	Not Reported
Level reading date:	1933-06-07	Feet below surface:	41.1
Feet to sea level:	Not Reported	Note:	Not Reported
Level reading date:	1932-08-17	Feet below surface:	43.4
Feet to sea level:	Not Reported	Note:	Not Reported
Level reading date:	1932-06-06	Feet below surface:	37.5
Feet to sea level:	Not Reported	Note:	Not Reported
Level reading date:	1932-05-09	Feet below surface:	34.8
Feet to sea level:	Not Reported	Note:	Not Reported
Level reading date:	1932-04-02	Feet below surface:	36.8
Feet to sea level:	Not Reported	Note:	Not Reported
Level reading date:	1932-03-07	Feet below surface:	34.7
Feet to sea level:	Not Reported	Note:	Not Reported
Level reading date:	1932-02-05	Feet below surface:	38.2
Feet to sea level:	Not Reported	Note:	Not Reported
Level reading date:	1932-01-04	Feet below surface:	44.1
Feet to sea level:	Not Reported	Note:	Not Reported
Level reading date:	1931-11-16	Feet below surface:	46.5
Feet to sea level:	Not Reported	Note:	Not Reported
Level reading date:	1931-08-03	Feet below surface:	48.3
Feet to sea level:	Not Reported	Note:	Not Reported
Level reading date:	1931-07-03	Feet below surface:	47.3
Feet to sea level:	Not Reported	Note:	Not Reported
Level reading date:	1931-06-04	Feet below surface:	37.5
Feet to sea level:	Not Reported	Note:	Not Reported
Level reading date:	1931-05-04	Feet below surface:	36.8
Feet to sea level:	Not Reported	Note:	Not Reported

Map ID Direction Distance Elevation	Database	EDR ID Number
E16 **NW** **1/4 - 1/2 Mile** **Higher**	**CA WELLS**	**104**

Seq:	104	Prim sta c:	01N/03W-30N01 S
Frds no:	3610064026	County:	36
District:	13	User id:	TAN
System no:	3610064	Water type:	G
Source nam:	WELL 041 - INACTIVE	Station ty:	WELL/AMBNT/MUN/INTAKE/SUPPLY
Latitude:	340800.0	Longitude:	1171400.0
Precision:	8	Status:	IU
Comment 1:	Not Reported	Comment 2:	Not Reported
Comment 3:	Not Reported	Comment 4:	Not Reported
Comment 5:	Not Reported	Comment 6:	Not Reported
Comment 7:	Not Reported		

System no:	3610064	System nam:	East Valley Wd
Hqname:	Not Reported	Address:	PO BOX 3427
City:	SAN BERNARDINO	State:	CA
Zip:	92413	Zip ext:	Not Reported
Pop serv:	55000	Connection:	18303
Area serve:	SAN BERNARDINO VIC		

F17 **ESE** **1/4 - 1/2 Mile** **Higher**	**CA WELLS**	**CADWR8000006998**

State Well #:	01N03W32M002S	Station ID:	4467
Well Name:	Not Reported	Well Use:	Unknown
Well Type:	Unknown	Well Depth:	0
Basin Name:	Bunker Hill	Well Completion Rpt #:	Not Reported

---

18 **North** **1/4 - 1/2 Mile** **Higher**	**FED USGS**	**USGS40000141819**

Organization ID:	USGS-CA		
Organization Name:	USGS California Water Science Center		
Monitor Location:	001N003W31A003S	Type:	Well
Description:	Not Reported	HUC:	18070203
Drainage Area:	Not Reported	Drainage Area Units:	Not Reported
Contrib Drainage Area:	Not Reported	Contrib Drainage Area Unts:	Not Reported
Aquifer:	California Coastal Basin aquifers		
Formation Type:	Not Reported	Aquifer Type:	Not Reported
Construction Date:	Not Reported	Well Depth:	Not Reported
Well Depth Units:	Not Reported	Well Hole Depth:	240
Well Hole Depth Units:	ft		

Map ID Direction Distance Elevation	Database	EDR ID Number
E19 **WNW** **1/4 - 1/2 Mile** **Higher**	**FED USGS**	**USGS40000141769**

Organization ID:	USGS-CA		
Organization Name:	USGS California Water Science Center		
Monitor Location:	001N003W31C001S	Type:	Well
Description:	Not Reported	HUC:	18070203
Drainage Area:	Not Reported	Drainage Area Units:	Not Reported
Contrib Drainage Area:	Not Reported	Contrib Drainage Area Unts:	Not Reported
Aquifer:	California Coastal Basin aquifers		
Formation Type:	Not Reported	Aquifer Type:	Not Reported
Construction Date:	Not Reported	Well Depth:	Not Reported
Well Depth Units:	Not Reported	Well Hole Depth:	322
Well Hole Depth Units:	ft		

D20 **WSW** **1/4 - 1/2 Mile** **Lower**	**CA WELLS**	**CADWR8000006974**

State Well #:	01N03W31L001S	Station ID:	4460
Well Name:	Not Reported	Well Use:	Unknown
Well Type:	Unknown	Well Depth:	0
Basin Name:	Bunker Hill	Well Completion Rpt #:	Not Reported

D21 **WSW** **1/4 - 1/2 Mile** **Lower**	**CA WELLS**	**CADWR8000006975**

State Well #:	01N03W31L003S	Station ID:	4461
Well Name:	Not Reported	Well Use:	Unknown
Well Type:	Unknown	Well Depth:	0
Basin Name:	Bunker Hill	Well Completion Rpt #:	Not Reported

22 **NNE** **1/4 - 1/2 Mile** **Higher**	**FED USGS**	**USGS40000141837**

Organization ID:	USGS-CA		
Organization Name:	USGS California Water Science Center		
Monitor Location:	001N003W31A001S	Type:	Well
Description:	Not Reported	HUC:	18070203
Drainage Area:	Not Reported	Drainage Area Units:	Not Reported
Contrib Drainage Area:	Not Reported	Contrib Drainage Area Unts:	Not Reported
Aquifer:	California Coastal Basin aquifers		
Formation Type:	Not Reported	Aquifer Type:	Not Reported
Construction Date:	19030101	Well Depth:	Not Reported
Well Depth Units:	Not Reported	Well Hole Depth:	224
Well Hole Depth Units:	ft		

Map ID Direction Distance Elevation	Database	EDR ID Number
F23 **ESE** **1/4 - 1/2 Mile** **Higher**	**FED USGS**	**USGS40000141677**

Organization ID:	USGS-CA		
Organization Name:	USGS California Water Science Center		
Monitor Location:	001N003W32M002S	Type:	Well
Description:	Not Reported	HUC:	18070203
Drainage Area:	Not Reported	Drainage Area Units:	Not Reported
Contrib Drainage Area:	Not Reported	Contrib Drainage Area Unts:	Not Reported
Aquifer:	California Coastal Basin aquifers		
Formation Type:	Not Reported	Aquifer Type:	Not Reported
Construction Date:	19330101	Well Depth:	Not Reported
Well Depth Units:	Not Reported	Well Hole Depth:	161
Well Hole Depth Units:	ft		

Ground water levels,Number of Measurements:	130	Level reading date:	1951-03-06
Feet below surface:	109.8	Feet to sea level:	Not Reported
Note:	Not Reported		
Level reading date:	1951-01-04	Feet below surface:	110.6
Feet to sea level:	Not Reported	Note:	Not Reported
Level reading date:	1950-11-01	Feet below surface:	113.2
Feet to sea level:	Not Reported	Note:	Not Reported
Level reading date:	1950-08-29	Feet below surface:	109.5
Feet to sea level:	Not Reported	Note:	Not Reported
Level reading date:	1950-06-27	Feet below surface:	102.9
Feet to sea level:	Not Reported	Note:	Not Reported
Level reading date:	1950-04-18	Feet below surface:	95.7
Feet to sea level:	Not Reported	Note:	Not Reported
Level reading date:	1950-02-14	Feet below surface:	95.3
Feet to sea level:	Not Reported	Note:	Not Reported
Level reading date:	1948-06-22	Feet below surface:	86.0
Feet to sea level:	Not Reported	Note:	Not Reported
Level reading date:	1948-04-06	Feet below surface:	78.7
Feet to sea level:	Not Reported	Note:	Not Reported
Level reading date:	1947-12-27	Feet below surface:	79.5
Feet to sea level:	Not Reported	Note:	Not Reported
Level reading date:	1947-09-10	Feet below surface:	84.8
Feet to sea level:	Not Reported	Note:	Not Reported
Level reading date:	1947-03-25	Feet below surface:	69.5
Feet to sea level:	Not Reported	Note:	Not Reported
Level reading date:	1946-12-12	Feet below surface:	71.9
Feet to sea level:	Not Reported	Note:	Not Reported
Level reading date:	1946-05-28	Feet below surface:	69.2
Feet to sea level:	Not Reported	Note:	Not Reported

Level reading date:	1946-03-20	Feet below surface:	66.1
Feet to sea level:	Not Reported	Note:	Not Reported
Level reading date:	1946-01-10	Feet below surface:	66.9
Feet to sea level:	Not Reported	Note:	Not Reported
Level reading date:	1945-10-17	Feet below surface:	72.4
Feet to sea level:	Not Reported	Note:	Not Reported
Level reading date:	1945-08-09	Feet below surface:	73.9
Feet to sea level:	Not Reported	Note:	Not Reported
Level reading date:	1945-06-06	Feet below surface:	64.9
Feet to sea level:	Not Reported	Note:	Not Reported
Level reading date:	1945-04-04	Feet below surface:	61.5
Feet to sea level:	Not Reported	Note:	Not Reported
Level reading date:	1945-01-25	Feet below surface:	64.8
Feet to sea level:	Not Reported	Note:	Not Reported
Level reading date:	1944-11-16	Feet below surface:	69.1
Feet to sea level:	Not Reported	Note:	Not Reported
Level reading date:	1944-05-09	Feet below surface:	62.2
Feet to sea level:	Not Reported	Note:	Not Reported
Level reading date:	1944-03-07	Feet below surface:	62.6
Feet to sea level:	Not Reported	Note:	Not Reported
Level reading date:	1944-01-03	Feet below surface:	65.9
Feet to sea level:	Not Reported	Note:	Not Reported
Level reading date:	1943-11-09	Feet below surface:	67.9
Feet to sea level:	Not Reported	Note:	Not Reported
Level reading date:	1943-09-20	Feet below surface:	70.4
Feet to sea level:	Not Reported	Note:	Not Reported
Level reading date:	1943-08-06	Feet below surface:	68.6
Feet to sea level:	Not Reported	Note:	Not Reported
Level reading date:	1943-06-07	Feet below surface:	64.2
Feet to sea level:	Not Reported	Note:	Not Reported
Level reading date:	1943-04-27	Feet below surface:	62.1
Feet to sea level:	Not Reported	Note:	Not Reported
Level reading date:	1943-03-18	Feet below surface:	64.9
Feet to sea level:	Not Reported	Note:	Not Reported
Level reading date:	1943-02-05	Feet below surface:	68.2
Feet to sea level:	Not Reported	Note:	Not Reported
Level reading date:	1942-05-06	Feet below surface:	61.2
Feet to sea level:	Not Reported	Note:	Not Reported
Level reading date:	1942-04-02	Feet below surface:	61.6
Feet to sea level:	Not Reported	Note:	Not Reported
Level reading date:	1942-02-17	Feet below surface:	60.9
Feet to sea level:	Not Reported	Note:	Not Reported

Level reading date:	1942-01-15	Feet below surface:	61.2
Feet to sea level:	Not Reported	Note:	Not Reported
Level reading date:	1941-12-15	Feet below surface:	62.4
Feet to sea level:	Not Reported	Note:	Not Reported
Level reading date:	1941-11-14	Feet below surface:	63.8
Feet to sea level:	Not Reported	Note:	Not Reported
Level reading date:	1941-10-13	Feet below surface:	66.8
Feet to sea level:	Not Reported	Note:	Not Reported
Level reading date:	1941-08-25	Feet below surface:	66.9
Feet to sea level:	Not Reported	Note:	Not Reported
Level reading date:	1941-06-02	Feet below surface:	63.0
Feet to sea level:	Not Reported	Note:	Not Reported
Level reading date:	1941-04-14	Feet below surface:	64.5
Feet to sea level:	Not Reported	Note:	Not Reported
Level reading date:	1941-03-03	Feet below surface:	69.1
Feet to sea level:	Not Reported	Note:	Not Reported
Level reading date:	1941-01-23	Feet below surface:	71.6
Feet to sea level:	Not Reported	Note:	Not Reported
Level reading date:	1940-12-02	Feet below surface:	74.9
Feet to sea level:	Not Reported	Note:	Not Reported
Level reading date:	1940-10-25	Feet below surface:	78.7
Feet to sea level:	Not Reported	Note:	Not Reported
Level reading date:	1940-09-27	Feet below surface:	78.3
Feet to sea level:	Not Reported	Note:	Not Reported
Level reading date:	1940-08-27	Feet below surface:	77.5
Feet to sea level:	Not Reported	Note:	Not Reported
Level reading date:	1940-07-23	Feet below surface:	75.5
Feet to sea level:	Not Reported	Note:	Not Reported
Level reading date:	1940-06-28	Feet below surface:	73.2
Feet to sea level:	Not Reported	Note:	Not Reported
Level reading date:	1940-05-29	Feet below surface:	70.4
Feet to sea level:	Not Reported	Note:	Not Reported
Level reading date:	1940-04-23	Feet below surface:	67.4
Feet to sea level:	Not Reported	Note:	Not Reported
Level reading date:	1940-03-21	Feet below surface:	67.3
Feet to sea level:	Not Reported	Note:	Not Reported
Level reading date:	1940-02-26	Feet below surface:	67.8
Feet to sea level:	Not Reported	Note:	Not Reported
Level reading date:	1940-01-29	Feet below surface:	69.3
Feet to sea level:	Not Reported	Note:	Not Reported
Level reading date:	1939-12-29	Feet below surface:	71.1
Feet to sea level:	Not Reported	Note:	Not Reported

Level reading date:	1939-12-01	Feet below surface:	72.4
Feet to sea level:	Not Reported	Note:	Not Reported
Level reading date:	1939-10-25	Feet below surface:	73.6
Feet to sea level:	Not Reported	Note:	Not Reported
Level reading date:	1939-09-29	Feet below surface:	74.9
Feet to sea level:	Not Reported	Note:	Not Reported
Level reading date:	1939-08-30	Feet below surface:	75.0
Feet to sea level:	Not Reported	Note:	Not Reported
Level reading date:	1939-07-31	Feet below surface:	73.3
Feet to sea level:	Not Reported	Note:	Not Reported
Level reading date:	1939-07-03	Feet below surface:	70.7
Feet to sea level:	Not Reported	Note:	Not Reported
Level reading date:	1939-05-24	Feet below surface:	67.1
Feet to sea level:	Not Reported	Note:	Not Reported
Level reading date:	1939-04-26	Feet below surface:	65.2
Feet to sea level:	Not Reported	Note:	Not Reported
Level reading date:	1939-03-24	Feet below surface:	64.9
Feet to sea level:	Not Reported	Note:	Not Reported
Level reading date:	1939-02-24	Feet below surface:	65.8
Feet to sea level:	Not Reported	Note:	Not Reported
Level reading date:	1939-01-24	Feet below surface:	67.3
Feet to sea level:	Not Reported	Note:	Not Reported
Level reading date:	1939-01-06	Feet below surface:	68.0
Feet to sea level:	Not Reported	Note:	Not Reported
Level reading date:	1938-12-28	Feet below surface:	68.7
Feet to sea level:	Not Reported	Note:	Not Reported
Level reading date:	1938-11-30	Feet below surface:	69.6
Feet to sea level:	Not Reported	Note:	Not Reported
Level reading date:	1938-11-09	Feet below surface:	72.2
Feet to sea level:	Not Reported	Note:	Not Reported
Level reading date:	1938-10-24	Feet below surface:	71.1
Feet to sea level:	Not Reported	Note:	Not Reported
Level reading date:	1938-09-27	Feet below surface:	72.4
Feet to sea level:	Not Reported	Note:	Not Reported
Level reading date:	1938-08-30	Feet below surface:	72.1
Feet to sea level:	Not Reported	Note:	Not Reported
Level reading date:	1938-07-26	Feet below surface:	77.0
Feet to sea level:	Not Reported	Note:	Not Reported
Level reading date:	1938-06-01	Feet below surface:	70.0
Feet to sea level:	Not Reported	Note:	Not Reported
Level reading date:	1938-04-29	Feet below surface:	72.1
Feet to sea level:	Not Reported	Note:	Not Reported

Level reading date:	1938-03-31	Feet below surface:	75.0
Feet to sea level:	Not Reported	Note:	Not Reported
Level reading date:	1938-02-28	Feet below surface:	79.0
Feet to sea level:	Not Reported	Note:	Not Reported
Level reading date:	1938-01-26	Feet below surface:	80.8
Feet to sea level:	Not Reported	Note:	Not Reported
Level reading date:	1937-12-29	Feet below surface:	81.9
Feet to sea level:	Not Reported	Note:	Not Reported
Level reading date:	1937-12-02	Feet below surface:	83.2
Feet to sea level:	Not Reported	Note:	Not Reported
Level reading date:	1937-10-27	Feet below surface:	85.0
Feet to sea level:	Not Reported	Note:	Not Reported
Level reading date:	1937-09-27	Feet below surface:	85.4
Feet to sea level:	Not Reported	Note:	Not Reported
Level reading date:	1937-08-26	Feet below surface:	85.7
Feet to sea level:	Not Reported	Note:	Not Reported
Level reading date:	1937-06-02	Feet below surface:	83.0
Feet to sea level:	Not Reported	Note:	Not Reported
Level reading date:	1937-05-03	Feet below surface:	84.9
Feet to sea level:	Not Reported	Note:	Not Reported
Level reading date:	1937-04-07	Feet below surface:	90.0
Feet to sea level:	Not Reported	Note:	Not Reported
Level reading date:	1937-03-04	Feet below surface:	95.0
Feet to sea level:	Not Reported	Note:	Not Reported
Level reading date:	1937-02-03	Feet below surface:	99.1
Feet to sea level:	Not Reported	Note:	Not Reported
Level reading date:	1937-01-04	Feet below surface:	101.0
Feet to sea level:	Not Reported	Note:	Not Reported
Level reading date:	1936-12-05	Feet below surface:	102.5
Feet to sea level:	Not Reported	Note:	Not Reported
Level reading date:	1936-11-03	Feet below surface:	104.2
Feet to sea level:	Not Reported	Note:	Not Reported
Level reading date:	1936-10-01	Feet below surface:	106.0
Feet to sea level:	Not Reported	Note:	Not Reported
Level reading date:	1936-09-02	Feet below surface:	105.7
Feet to sea level:	Not Reported	Note:	Not Reported
Level reading date:	1936-07-30	Feet below surface:	104.3
Feet to sea level:	Not Reported	Note:	Not Reported
Level reading date:	1936-06-30	Feet below surface:	102.2
Feet to sea level:	Not Reported	Note:	Not Reported
Level reading date:	1936-06-03	Feet below surface:	99.9
Feet to sea level:	Not Reported	Note:	Not Reported

Level reading date:	1936-04-30	Feet below surface:	98.0
Feet to sea level:	Not Reported	Note:	Not Reported
Level reading date:	1936-03-31	Feet below surface:	98.6
Feet to sea level:	Not Reported	Note:	Not Reported
Level reading date:	1936-03-02	Feet below surface:	100.1
Feet to sea level:	Not Reported	Note:	Not Reported
Level reading date:	1936-02-04	Feet below surface:	102.2
Feet to sea level:	Not Reported	Note:	Not Reported
Level reading date:	1936-01-02	Feet below surface:	102.5
Feet to sea level:	Not Reported	Note:	Not Reported
Level reading date:	1935-12-03	Feet below surface:	102.8
Feet to sea level:	Not Reported	Note:	Not Reported
Level reading date:	1935-10-31	Feet below surface:	103.7
Feet to sea level:	Not Reported	Note:	Not Reported
Level reading date:	1935-10-02	Feet below surface:	103.8
Feet to sea level:	Not Reported	Note:	Not Reported
Level reading date:	1935-09-03	Feet below surface:	103.0
Feet to sea level:	Not Reported	Note:	Not Reported
Level reading date:	1935-08-02	Feet below surface:	102.2
Feet to sea level:	Not Reported	Note:	Not Reported
Level reading date:	1935-07-15	Feet below surface:	100.3
Feet to sea level:	Not Reported	Note:	Not Reported
Level reading date:	1935-06-04	Feet below surface:	96.4
Feet to sea level:	Not Reported	Note:	Not Reported
Level reading date:	1935-05-08	Feet below surface:	95.4
Feet to sea level:	Not Reported	Note:	Not Reported
Level reading date:	1935-04-09	Feet below surface:	94.4
Feet to sea level:	Not Reported	Note:	Not Reported
Level reading date:	1935-03-13	Feet below surface:	96.0
Feet to sea level:	Not Reported	Note:	Not Reported
Level reading date:	1935-02-11	Feet below surface:	98.0
Feet to sea level:	Not Reported	Note:	Not Reported
Level reading date:	1935-01-18	Feet below surface:	99.3
Feet to sea level:	Not Reported	Note:	Not Reported
Level reading date:	1934-12-06	Feet below surface:	102.6
Feet to sea level:	Not Reported	Note:	Not Reported
Level reading date:	1934-11-05	Feet below surface:	102.3
Feet to sea level:	Not Reported	Note:	Not Reported
Level reading date:	1934-10-02	Feet below surface:	103.4
Feet to sea level:	Not Reported	Note:	Not Reported
Level reading date:	1934-09-04	Feet below surface:	103.1
Feet to sea level:	Not Reported	Note:	Not Reported

Level reading date:	1934-07-31	Feet below surface:	101.2
Feet to sea level:	Not Reported	Note:	Not Reported
Level reading date:	1934-06-28	Feet below surface:	98.8
Feet to sea level:	Not Reported	Note:	Not Reported
Level reading date:	1934-03-05	Feet below surface:	91.1
Feet to sea level:	Not Reported	Note:	Not Reported
Level reading date:	1934-02-07	Feet below surface:	91.9
Feet to sea level:	Not Reported	Note:	Not Reported
Level reading date:	1934-01-03	Feet below surface:	95.2
Feet to sea level:	Not Reported	Note:	Not Reported
Level reading date:	1933-11-07	Feet below surface:	99.9
Feet to sea level:	Not Reported	Note:	Not Reported
Level reading date:	1933-10-05	Feet below surface:	99.8
Feet to sea level:	Not Reported	Note:	Not Reported
Level reading date:	1933-09-06	Feet below surface:	97.9
Feet to sea level:	Not Reported	Note:	Not Reported
Level reading date:	1933-08-10	Feet below surface:	94.8
Feet to sea level:	Not Reported	Note:	Not Reported
Level reading date:	1933-07-07	Feet below surface:	92.1
Feet to sea level:	Not Reported	Note:	Not Reported
Level reading date:	1933-06-07	Feet below surface:	92.0
Feet to sea level:	Not Reported	Note:	Not Reported

G24
East
1/4 - 1/2 Mile
Higher

FED USGS **USGS40000141730**

Organization ID:	USGS-CA		
Organization Name:	USGS California Water Science Center		
Monitor Location:	HOLE-17 LYSIMETER AT 20		
Type:	Well: Test hole not completed as a well		
Description:	Not Reported	HUC:	18070203
Drainage Area:	Not Reported	Drainage Area Units:	Not Reported
Contrib Drainage Area:	Not Reported	Contrib Drainage Area Unts:	Not Reported
Aquifer:	California Coastal Basin aquifers		
Formation Type:	Not Reported	Aquifer Type:	Not Reported
Construction Date:	Not Reported	Well Depth:	Not Reported
Well Depth Units:	Not Reported	Well Hole Depth:	Not Reported
Well Hole Depth Units:	Not Reported		

G25
East
1/4 - 1/2 Mile
Higher

FED USGS **USGS40000141731**

Organization ID:	USGS-CA
Organization Name:	USGS California Water Science Center
Monitor Location:	HOLE-17 LYSIMETER AT 40

Type:	Well: Test hole not completed as a well		
Description:	Not Reported	HUC:	18070203
Drainage Area:	Not Reported	Drainage Area Units:	Not Reported
Contrib Drainage Area:	Not Reported	Contrib Drainage Area Unts:	Not Reported
Aquifer:	California Coastal Basin aquifers		
Formation Type:	Not Reported	Aquifer Type:	Not Reported
Construction Date:	Not Reported	Well Depth:	Not Reported
Well Depth Units:	Not Reported	Well Hole Depth:	Not Reported
Well Hole Depth Units:	Not Reported		

H26
WSW **FED USGS** **USGS40000141663**
1/4 - 1/2 Mile
Lower

Organization ID:	USGS-CA		
Organization Name:	USGS California Water Science Center		
Monitor Location:	001N003W31L002S	Type:	Well
Description:	Not Reported	HUC:	18070203
Drainage Area:	Not Reported	Drainage Area Units:	Not Reported
Contrib Drainage Area:	Not Reported	Contrib Drainage Area Unts:	Not Reported
Aquifer:	California Coastal Basin aquifers		
Formation Type:	Not Reported	Aquifer Type:	Not Reported
Construction Date:	19210101	Well Depth:	313
Well Depth Units:	ft	Well Hole Depth:	386
Well Hole Depth Units:	ft		

Ground water levels,Number of Measurements:	111	Level reading date:	1963-12-18
Feet below surface:	152.7	Feet to sea level:	Not Reported
Note:	Not Reported		
Level reading date:	1963-11-19	Feet below surface:	155.5
Feet to sea level:	Not Reported	Note:	Not Reported
Level reading date:	1963-09-20	Feet below surface:	155.2
Feet to sea level:	Not Reported	Note:	Not Reported
Level reading date:	1963-08-20	Feet below surface:	156.3
Feet to sea level:	Not Reported	Note:	Not Reported
Level reading date:	1963-05-15	Feet below surface:	146.0
Feet to sea level:	Not Reported	Note:	Not Reported
Level reading date:	1963-04-15	Feet below surface:	143.3
Feet to sea level:	Not Reported	Note:	Not Reported
Level reading date:	1963-03-15	Feet below surface:	144.5
Feet to sea level:	Not Reported	Note:	Not Reported
Level reading date:	1963-02-15	Feet below surface:	142.9
Feet to sea level:	Not Reported	Note:	Not Reported
Level reading date:	1963-01-15	Feet below surface:	144.9
Feet to sea level:	Not Reported	Note:	Not Reported
Level reading date:	1962-12-15	Feet below surface:	149.3
Feet to sea level:	Not Reported	Note:	Not Reported
Level reading date:	1962-11-15	Feet below surface:	148.5

Feet to sea level:	Not Reported	Note:	Not Reported
Level reading date:	1962-07-15	Feet below surface:	142.5
Feet to sea level:	Not Reported	Note:	Not Reported
Level reading date:	1962-06-18	Feet below surface:	137.8
Feet to sea level:	Not Reported	Note:	Not Reported
Level reading date:	1962-05-18	Feet below surface:	134.9
Feet to sea level:	Not Reported	Note:	Not Reported
Level reading date:	1962-04-18	Feet below surface:	133.0
Feet to sea level:	Not Reported	Note:	Not Reported
Level reading date:	1962-03-19	Feet below surface:	129.8
Feet to sea level:	Not Reported	Note:	Not Reported
Level reading date:	1962-02-20	Feet below surface:	133.0
Feet to sea level:	Not Reported	Note:	Not Reported
Level reading date:	1962-01-18	Feet below surface:	135.0
Feet to sea level:	Not Reported	Note:	Not Reported
Level reading date:	1961-12-20	Feet below surface:	133.5
Feet to sea level:	Not Reported	Note:	Not Reported
Level reading date:	1961-11-16	Feet below surface:	140.3
Feet to sea level:	Not Reported	Note:	Not Reported
Level reading date:	1961-10-20	Feet below surface:	140.3
Feet to sea level:	Not Reported	Note:	Not Reported
Level reading date:	1961-09-18	Feet below surface:	139.3
Feet to sea level:	Not Reported	Note:	Not Reported
Level reading date:	1961-08-18	Feet below surface:	135.0
Feet to sea level:	Not Reported	Note:	Not Reported
Level reading date:	1961-07-20	Feet below surface:	133.2
Feet to sea level:	Not Reported	Note:	Not Reported
Level reading date:	1961-06-16	Feet below surface:	131.3
Feet to sea level:	Not Reported	Note:	Not Reported
Level reading date:	1961-04-19	Feet below surface:	124.0
Feet to sea level:	Not Reported	Note:	Not Reported
Level reading date:	1961-03-20	Feet below surface:	121.5
Feet to sea level:	Not Reported	Note:	Not Reported
Level reading date:	1961-02-17	Feet below surface:	119.4
Feet to sea level:	Not Reported	Note:	Not Reported
Level reading date:	1961-01-20	Feet below surface:	122.3
Feet to sea level:	Not Reported	Note:	Not Reported
Level reading date:	1960-12-16	Feet below surface:	123.0
Feet to sea level:	Not Reported	Note:	Not Reported
Level reading date:	1960-11-16	Feet below surface:	120.3
Feet to sea level:	Not Reported	Note:	Not Reported

Level reading date:	1960-10-15	Feet below surface:	123.3
Feet to sea level:	Not Reported	Note:	Not Reported
Level reading date:	1960-09-18	Feet below surface:	123.3
Feet to sea level:	Not Reported	Note:	Not Reported
Level reading date:	1960-08-18	Feet below surface:	123.7
Feet to sea level:	Not Reported	Note:	Not Reported
Level reading date:	1960-07-18	Feet below surface:	120.0
Feet to sea level:	Not Reported	Note:	Not Reported
Level reading date:	1960-06-15	Feet below surface:	114.0
Feet to sea level:	Not Reported	Note:	Not Reported
Level reading date:	1960-05-15	Feet below surface:	109.6
Feet to sea level:	Not Reported	Note:	Not Reported
Level reading date:	1960-04-15	Feet below surface:	110.4
Feet to sea level:	Not Reported	Note:	Not Reported
Level reading date:	1960-03-15	Feet below surface:	106.3
Feet to sea level:	Not Reported	Note:	Not Reported
Level reading date:	1960-02-15	Feet below surface:	105.3
Feet to sea level:	Not Reported	Note:	Not Reported
Level reading date:	1960-01-15	Feet below surface:	107.5
Feet to sea level:	Not Reported	Note:	Not Reported
Level reading date:	1959-12-15	Feet below surface:	110.8
Feet to sea level:	Not Reported	Note:	Not Reported
Level reading date:	1959-11-15	Feet below surface:	113.4
Feet to sea level:	Not Reported	Note:	Not Reported
Level reading date:	1959-10-15	Feet below surface:	115.0
Feet to sea level:	Not Reported	Note:	Not Reported
Level reading date:	1959-08-15	Feet below surface:	113.3
Feet to sea level:	Not Reported	Note:	Not Reported
Level reading date:	1959-07-15	Feet below surface:	112.1
Feet to sea level:	Not Reported	Note:	Not Reported
Level reading date:	1959-06-15	Feet below surface:	107.5
Feet to sea level:	Not Reported	Note:	Not Reported
Level reading date:	1959-05-15	Feet below surface:	104.2
Feet to sea level:	Not Reported	Note:	Not Reported
Level reading date:	1959-04-15	Feet below surface:	100.1
Feet to sea level:	Not Reported	Note:	Not Reported
Level reading date:	1959-03-15	Feet below surface:	98.0
Feet to sea level:	Not Reported	Note:	Not Reported
Level reading date:	1959-02-15	Feet below surface:	97.5
Feet to sea level:	Not Reported	Note:	Not Reported
Level reading date:	1959-01-15	Feet below surface:	98.6
Feet to sea level:	Not Reported	Note:	Not Reported

Level reading date:	1958-12-15	Feet below surface:	102.0
Feet to sea level:	Not Reported	Note:	Not Reported
Level reading date:	1958-11-15	Feet below surface:	101.8
Feet to sea level:	Not Reported	Note:	Not Reported
Level reading date:	1958-10-15	Feet below surface:	104.5
Feet to sea level:	Not Reported	Note:	Not Reported
Level reading date:	1958-09-15	Feet below surface:	105.3
Feet to sea level:	Not Reported	Note:	Not Reported
Level reading date:	1958-08-15	Feet below surface:	107.1
Feet to sea level:	Not Reported	Note:	Not Reported
Level reading date:	1958-07-15	Feet below surface:	104.5
Feet to sea level:	Not Reported	Note:	Not Reported
Level reading date:	1958-06-15	Feet below surface:	102.5
Feet to sea level:	Not Reported	Note:	Not Reported
Level reading date:	1958-05-15	Feet below surface:	99.9
Feet to sea level:	Not Reported	Note:	Not Reported
Level reading date:	1958-04-15	Feet below surface:	98.0
Feet to sea level:	Not Reported	Note:	Not Reported
Level reading date:	1958-03-15	Feet below surface:	101.6
Feet to sea level:	Not Reported	Note:	Not Reported
Level reading date:	1958-02-15	Feet below surface:	103.7
Feet to sea level:	Not Reported	Note:	Not Reported
Level reading date:	1958-01-15	Feet below surface:	106.0
Feet to sea level:	Not Reported	Note:	Not Reported
Level reading date:	1957-12-15	Feet below surface:	108.4
Feet to sea level:	Not Reported	Note:	Not Reported
Level reading date:	1957-11-15	Feet below surface:	108.8
Feet to sea level:	Not Reported	Note:	Not Reported
Level reading date:	1957-10-15	Feet below surface:	113.0
Feet to sea level:	Not Reported	Note:	Not Reported
Level reading date:	1957-09-15	Feet below surface:	125.3
Feet to sea level:	Not Reported	Note:	The site was being pumped.
Level reading date:	1957-08-15	Feet below surface:	121.9
Feet to sea level:	Not Reported	Note:	The site was being pumped.
Level reading date:	1957-07-15	Feet below surface:	125.3
Feet to sea level:	Not Reported	Note:	The site was being pumped.
Level reading date:	1957-06-15	Feet below surface:	104.4
Feet to sea level:	Not Reported	Note:	Not Reported
Level reading date:	1957-05-15	Feet below surface:	100.0
Feet to sea level:	Not Reported	Note:	Not Reported
Level reading date:	1957-04-15	Feet below surface:	107.7
Feet to sea level:	Not Reported	Note:	Not Reported

Level reading date:	1957-03-15	Feet below surface:	96.2
Feet to sea level:	Not Reported	Note:	Not Reported
Level reading date:	1957-02-15	Feet below surface:	98.4
Feet to sea level:	Not Reported	Note:	Not Reported
Level reading date:	1957-01-15	Feet below surface:	101.7
Feet to sea level:	Not Reported	Note:	The site was being pumped.
Level reading date:	1956-12-15	Feet below surface:	120.0
Feet to sea level:	Not Reported	Note:	Not Reported
Level reading date:	1956-11-15	Feet below surface:	106.0
Feet to sea level:	Not Reported	Note:	Not Reported
Level reading date:	1956-10-15	Feet below surface:	228.7
Feet to sea level:	Not Reported	Note:	Not Reported
Level reading date:	1956-09-01	Feet below surface:	123.2
Feet to sea level:	Not Reported	Note:	Not Reported
Level reading date:	1956-08-01	Feet below surface:	121.2
Feet to sea level:	Not Reported	Note:	The site was being pumped.
Level reading date:	1956-07-15	Feet below surface:	97.8
Feet to sea level:	Not Reported	Note:	Not Reported
Level reading date:	1956-06-13	Feet below surface:	80.3
Feet to sea level:	Not Reported	Note:	Not Reported
Level reading date:	1956-05-15	Feet below surface:	90.0
Feet to sea level:	Not Reported	Note:	Not Reported
Level reading date:	1956-04-18	Feet below surface:	87.8
Feet to sea level:	Not Reported	Note:	Not Reported
Level reading date:	1956-03-15	Feet below surface:	104.9
Feet to sea level:	Not Reported	Note:	The site was being pumped.
Level reading date:	1956-02-15	Feet below surface:	86.0
Feet to sea level:	Not Reported	Note:	Not Reported
Level reading date:	1956-01-15	Feet below surface:	115.0
Feet to sea level:	Not Reported	Note:	The site was being pumped.
Level reading date:	1955-12-20	Feet below surface:	88.0
Feet to sea level:	Not Reported	Note:	Not Reported
Level reading date:	1955-11-16	Feet below surface:	92.0
Feet to sea level:	Not Reported	Note:	Not Reported
Level reading date:	1955-09-15	Feet below surface:	113.7
Feet to sea level:	Not Reported	Note:	The site was being pumped.
Level reading date:	1955-08-01	Feet below surface:	106.8
Feet to sea level:	Not Reported	Note:	The site was being pumped.
Level reading date:	1955-07-16	Feet below surface:	89.8
Feet to sea level:	Not Reported	Note:	Not Reported
Level reading date:	1955-06-14	Feet below surface:	80.3
Feet to sea level:	Not Reported	Note:	Not Reported

Level reading date:	1955-05-15	Feet below surface:	78.2
Feet to sea level:	Not Reported	Note:	Not Reported
Level reading date:	1955-02-01	Feet below surface:	74.0
Feet to sea level:	Not Reported	Note:	Not Reported
Level reading date:	1955-01-01	Feet below surface:	75.0
Feet to sea level:	Not Reported	Note:	Not Reported
Level reading date:	1954-12-15	Feet below surface:	78.0
Feet to sea level:	Not Reported	Note:	Not Reported
Level reading date:	1954-09-15	Feet below surface:	90.2
Feet to sea level:	Not Reported	Note:	Not Reported
Level reading date:	1954-08-16	Feet below surface:	88.0
Feet to sea level:	Not Reported	Note:	Not Reported
Level reading date:	1954-07-14	Feet below surface:	87.2
Feet to sea level:	Not Reported	Note:	Not Reported
Level reading date:	1954-05-13	Feet below surface:	76.8
Feet to sea level:	Not Reported	Note:	Not Reported
Level reading date:	1954-04-14	Feet below surface:	71.5
Feet to sea level:	Not Reported	Note:	Not Reported
Level reading date:	1954-03-14	Feet below surface:	74.8
Feet to sea level:	Not Reported	Note:	Not Reported
Level reading date:	1954-02-01	Feet below surface:	74.1
Feet to sea level:	Not Reported	Note:	Not Reported
Level reading date:	1954-01-16	Feet below surface:	75.8
Feet to sea level:	Not Reported	Note:	Not Reported
Level reading date:	1953-12-10	Feet below surface:	76.8
Feet to sea level:	Not Reported	Note:	Not Reported
Level reading date:	1953-11-13	Feet below surface:	79.7
Feet to sea level:	Not Reported	Note:	Not Reported
Level reading date:	1953-09-22	Feet below surface:	81.7
Feet to sea level:	Not Reported	Note:	Not Reported
Level reading date:	1953-09-01	Feet below surface:	80.0
Feet to sea level:	Not Reported	Note:	Not Reported
Level reading date:	1944-10-27	Feet below surface:	17.1
Feet to sea level:	Not Reported	Note:	Not Reported

I27
SSE
1/4 - 1/2 Mile
Lower

CA WELLS **CADWR8000006929**

State Well #:	01N03W32N003S	Station ID:	4468
Well Name:	Not Reported	Well Use:	Unknown
Well Type:	Unknown	Well Depth:	0
Basin Name:	Bunker Hill	Well Completion Rpt #:	Not Reported

Map ID Direction Distance Elevation	Database	EDR ID Number
I28 **SSE** **1/4 - 1/2 Mile** **Lower**	**CA WELLS**	**CADWR8000006926**

State Well #:	01N03W32N001S	Station ID:	29452
Well Name:	Not Reported	Well Use:	Unknown
Well Type:	Unknown	Well Depth:	0
Basin Name:	Bunker Hill	Well Completion Rpt #:	Not Reported

G29 **ENE** **1/4 - 1/2 Mile** **Higher**	**FED USGS**	**USGS40000141813**

Organization ID:	USGS-CA		
Organization Name:	USGS California Water Science Center		
Monitor Location:	001N003W32C002S	Type:	Well
Description:	Not Reported	HUC:	18070203
Drainage Area:	Not Reported	Drainage Area Units:	Not Reported
Contrib Drainage Area:	Not Reported	Contrib Drainage Area Unts:	Not Reported
Aquifer:	California Coastal Basin aquifers		
Formation Type:	Not Reported	Aquifer Type:	Not Reported
Construction Date:	Not Reported	Well Depth:	Not Reported
Well Depth Units:	Not Reported	Well Hole Depth:	Not Reported
Well Hole Depth Units:	Not Reported		

Ground water levels,Number of Measurements:	6	Level reading date:	1992-06-17
Feet below surface:	Not Reported	Feet to sea level:	Not Reported
Note:	The well was destroyed (no water level is recorded).		
Level reading date:	1991-06-18	Feet below surface:	234.75
Feet to sea level:	Not Reported	Note:	Not Reported
Level reading date:	1990-11-27	Feet below surface:	232.82
Feet to sea level:	Not Reported	Note:	Not Reported
Level reading date:	1990-06-26	Feet below surface:	222.96
Feet to sea level:	Not Reported	Note:	Not Reported
Level reading date:	1989-09-21	Feet below surface:	218.32
Feet to sea level:	Not Reported	Note:	Not Reported
Level reading date:	1988-11-29	Feet below surface:	206.50
Feet to sea level:	Not Reported	Note:	Not Reported

I30 **SSE** **1/4 - 1/2 Mile** **Lower**	**FED USGS**	**USGS40000141564**

Organization ID:	USGS-CA		
Organization Name:	USGS California Water Science Center		
Monitor Location:	001N003W32N003S	Type:	Well
Description:	Not Reported	HUC:	18070203
Drainage Area:	Not Reported	Drainage Area Units:	Not Reported

Contrib Drainage Area:	Not Reported	Contrib Drainage Area Unts:	Not Reported
Aquifer:	California Coastal Basin aquifers		
Formation Type:	Not Reported	Aquifer Type:	Not Reported
Construction Date:	19500101	Well Depth:	201
Well Depth Units:	ft	Well Hole Depth:	201
Well Hole Depth Units:	ft		

Ground water levels,Number of Measurements:	9	Level reading date:	1915-10-13
Feet below surface:	3.2	Feet to sea level:	Not Reported
Note:	Not Reported		
Level reading date:	1915-09-18	Feet below surface:	0.8
Feet to sea level:	Not Reported	Note:	Not Reported
Level reading date:	1915-08-28	Feet below surface:	0.7
Feet to sea level:	Not Reported	Note:	Not Reported
Level reading date:	1915-08-03	Feet below surface:	0.5
Feet to sea level:	Not Reported	Note:	Not Reported
Level reading date:	1915-06-11	Feet below surface:	0.9
Feet to sea level:	Not Reported	Note:	Not Reported
Level reading date:	1915-05-27	Feet below surface:	0.5
Feet to sea level:	Not Reported	Note:	Not Reported
Level reading date:	1915-05-06	Feet below surface:	0.3
Feet to sea level:	Not Reported	Note:	Not Reported
Level reading date:	1915-04-07	Feet below surface:	1.2
Feet to sea level:	Not Reported	Note:	Not Reported
Level reading date:	1915-03-11	Feet below surface:	1.1
Feet to sea level:	Not Reported	Note:	Not Reported

I31
SSE
1/2 - 1 Mile
Lower

FED USGS **USGS40000141555**

Organization ID:	USGS-CA		
Organization Name:	USGS California Water Science Center		
Monitor Location:	001N003W32N001S	Type:	Well
Description:	Not Reported	HUC:	18070203
Drainage Area:	Not Reported	Drainage Area Units:	Not Reported
Contrib Drainage Area:	Not Reported	Contrib Drainage Area Unts:	Not Reported
Aquifer:	California Coastal Basin aquifers		
Formation Type:	Not Reported	Aquifer Type:	Not Reported
Construction Date:	19290101	Well Depth:	213
Well Depth Units:	ft	Well Hole Depth:	213
Well Hole Depth Units:	ft		

Ground water levels,Number of Measurements:	58	Level reading date:	2004-04-20
Feet below surface:	177.63	Feet to sea level:	Not Reported
Note:	Not Reported		
Level reading date:	2003-10-23	Feet below surface:	180.49
Feet to sea level:	Not Reported	Note:	Not Reported

Level reading date:	2003-04-23	Feet below surface:	163.33
Feet to sea level:	Not Reported	Note:	Not Reported
Level reading date:	2002-10-28	Feet below surface:	166.70
Feet to sea level:	Not Reported	Note:	Not Reported
Level reading date:	2002-04-09	Feet below surface:	149.72
Feet to sea level:	Not Reported	Note:	Not Reported
Level reading date:	2001-10-23	Feet below surface:	148.18
Feet to sea level:	Not Reported	Note:	Not Reported
Level reading date:	2001-04-18	Feet below surface:	132.16
Feet to sea level:	Not Reported	Note:	Not Reported
Level reading date:	2000-10-24	Feet below surface:	136.00
Feet to sea level:	Not Reported	Note:	Not Reported
Level reading date:	2000-04-13	Feet below surface:	120.27
Feet to sea level:	Not Reported	Note:	Not Reported
Level reading date:	1999-10-18	Feet below surface:	120.50
Feet to sea level:	Not Reported	Note:	Not Reported
Level reading date:	1999-04-13	Feet below surface:	110.34
Feet to sea level:	Not Reported	Note:	Not Reported
Level reading date:	1998-10-20	Feet below surface:	118.33
Feet to sea level:	Not Reported	Note:	Not Reported
Level reading date:	1998-04-14	Feet below surface:	117.32
Feet to sea level:	Not Reported	Note:	Not Reported
Level reading date:	1997-10-30	Feet below surface:	130.72
Feet to sea level:	Not Reported	Note:	Not Reported
Level reading date:	1997-05-07	Feet below surface:	123.25
Feet to sea level:	Not Reported	Note:	Not Reported
Level reading date:	1997-04-17	Feet below surface:	121.95
Feet to sea level:	Not Reported	Note:	Not Reported
Level reading date:	1944-12-26	Feet below surface:	8.8
Feet to sea level:	Not Reported	Note:	Not Reported
Level reading date:	1931-09-26	Feet below surface:	38.8
Feet to sea level:	Not Reported	Note:	Not Reported
Level reading date:	1931-09-19	Feet below surface:	38.9
Feet to sea level:	Not Reported	Note:	Not Reported
Level reading date:	1931-09-12	Feet below surface:	38.6
Feet to sea level:	Not Reported	Note:	Not Reported
Level reading date:	1931-09-11	Feet below surface:	37.8
Feet to sea level:	Not Reported	Note:	Not Reported
Level reading date:	1931-09-10	Feet below surface:	37.7
Feet to sea level:	Not Reported	Note:	Not Reported
Level reading date:	1931-09-09	Feet below surface:	37.8
Feet to sea level:	Not Reported	Note:	Not Reported

Level reading date:	1931-09-08	Feet below surface:	37.7
Feet to sea level:	Not Reported	Note:	Not Reported
Level reading date:	1931-09-07	Feet below surface:	37.8
Feet to sea level:	Not Reported	Note:	Not Reported
Level reading date:	1931-09-05	Feet below surface:	37.7
Feet to sea level:	Not Reported	Note:	Not Reported
Level reading date:	1931-09-04	Feet below surface:	37.8
Feet to sea level:	Not Reported	Note:	Not Reported
Level reading date:	1931-09-03	Feet below surface:	37.9
Feet to sea level:	Not Reported	Note:	Not Reported
Level reading date:	1931-09-02	Feet below surface:	38.1
Feet to sea level:	Not Reported	Note:	Not Reported
Level reading date:	1931-09-01	Feet below surface:	37.1
Feet to sea level:	Not Reported	Note:	Not Reported
Level reading date:	1931-08-31	Feet below surface:	37.3
Feet to sea level:	Not Reported	Note:	Not Reported
Level reading date:	1931-08-29	Feet below surface:	37.6
Feet to sea level:	Not Reported	Note:	Not Reported
Level reading date:	1931-08-28	Feet below surface:	37.8
Feet to sea level:	Not Reported	Note:	Not Reported
Level reading date:	1931-08-27	Feet below surface:	37.7
Feet to sea level:	Not Reported	Note:	Not Reported
Level reading date:	1931-08-26	Feet below surface:	37.6
Feet to sea level:	Not Reported	Note:	Not Reported
Level reading date:	1931-08-25	Feet below surface:	37.6
Feet to sea level:	Not Reported	Note:	Not Reported
Level reading date:	1931-08-24	Feet below surface:	37.5
Feet to sea level:	Not Reported	Note:	Not Reported
Level reading date:	1931-08-22	Feet below surface:	37.3
Feet to sea level:	Not Reported	Note:	Not Reported
Level reading date:	1931-08-21	Feet below surface:	37.3
Feet to sea level:	Not Reported	Note:	Not Reported
Level reading date:	1931-08-20	Feet below surface:	37.0
Feet to sea level:	Not Reported	Note:	Not Reported
Level reading date:	1931-08-19	Feet below surface:	37.3
Feet to sea level:	Not Reported	Note:	Not Reported
Level reading date:	1931-08-18	Feet below surface:	36.7
Feet to sea level:	Not Reported	Note:	Not Reported
Level reading date:	1931-08-17	Feet below surface:	36.6
Feet to sea level:	Not Reported	Note:	Not Reported
Level reading date:	1931-08-15	Feet below surface:	36.8
Feet to sea level:	Not Reported	Note:	Not Reported

Level reading date:	1931-08-14	Feet below surface:	36.8
Feet to sea level:	Not Reported	Note:	Not Reported
Level reading date:	1931-08-13	Feet below surface:	37.0
Feet to sea level:	Not Reported	Note:	Not Reported
Level reading date:	1931-08-12	Feet below surface:	38.0
Feet to sea level:	Not Reported	Note:	Not Reported
Level reading date:	1931-08-11	Feet below surface:	40.3
Feet to sea level:	Not Reported	Note:	Not Reported
Level reading date:	1931-08-10	Feet below surface:	40.1
Feet to sea level:	Not Reported	Note:	Not Reported
Level reading date:	1931-08-08	Feet below surface:	39.4
Feet to sea level:	Not Reported	Note:	Not Reported
Level reading date:	1931-08-07	Feet below surface:	40.5
Feet to sea level:	Not Reported		
Note:	A nearby site that taps the same aquifer was being pumped.		
Level reading date:	1931-08-06	Feet below surface:	40.0
Feet to sea level:	Not Reported	Note:	Not Reported
Level reading date:	1931-08-05	Feet below surface:	40.2
Feet to sea level:	Not Reported	Note:	Not Reported
Level reading date:	1931-08-04	Feet below surface:	40.0
Feet to sea level:	Not Reported	Note:	Not Reported
Level reading date:	1931-08-03	Feet below surface:	39.8
Feet to sea level:	Not Reported	Note:	Not Reported
Level reading date:	1931-08-01	Feet below surface:	40.4
Feet to sea level:	Not Reported	Note:	Not Reported
Level reading date:	1931-07-31	Feet below surface:	40.7
Feet to sea level:	Not Reported		
Note:	A nearby site that taps the same aquifer was being pumped.		
Level reading date:	1931-07-30	Feet below surface:	40.0
Feet to sea level:	Not Reported	Note:	Not Reported

H32
WSW
1/2 - 1 Mile
Lower

CA WELLS **CADWR8000006985**

State Well #:	01N03W31L002S	Station ID:	29447
Well Name:	Not Reported	Well Use:	Unknown
Well Type:	Unknown	Well Depth:	0
Basin Name:	Bunker Hill	Well Completion Rpt #:	Not Reported

Map ID Direction Distance Elevation	Database	EDR ID Number
33 **South** **1/2 - 1 Mile** **Lower**	**FED USGS**	**USGS40000141548**

Organization ID:	USGS-CA		
Organization Name:	USGS California Water Science Center		
Monitor Location:	001N003W31Q000S	Type:	Well
Description:	Not Reported	HUC:	18070203
Drainage Area:	Not Reported	Drainage Area Units:	Not Reported
Contrib Drainage Area:	Not Reported	Contrib Drainage Area Unts:	Not Reported
Aquifer:	California Coastal Basin aquifers		
Formation Type:	Not Reported	Aquifer Type:	Not Reported
Construction Date:	Not Reported	Well Depth:	Not Reported
Well Depth Units:	Not Reported	Well Hole Depth:	Not Reported
Well Hole Depth Units:	Not Reported		

J34 **SSW** **1/2 - 1 Mile** **Lower**	**FED USGS**	**USGS40000141556**

Organization ID:	USGS-CA		
Organization Name:	USGS California Water Science Center		
Monitor Location:	HOLE-18 LYSIMETER AT 17		
Type:	Well: Test hole not completed as a well		
Description:	Not Reported	HUC:	18070203
Drainage Area:	Not Reported	Drainage Area Units:	Not Reported
Contrib Drainage Area:	Not Reported	Contrib Drainage Area Unts:	Not Reported
Aquifer:	California Coastal Basin aquifers		
Formation Type:	Not Reported	Aquifer Type:	Not Reported
Construction Date:	Not Reported	Well Depth:	Not Reported
Well Depth Units:	Not Reported	Well Hole Depth:	Not Reported
Well Hole Depth Units:	Not Reported		

J35 **SSW** **1/2 - 1 Mile** **Lower**	**FED USGS**	**USGS40000141557**

Organization ID:	USGS-CA		
Organization Name:	USGS California Water Science Center		
Monitor Location:	HOLE-18 LYSIMETER AT 72		
Type:	Well: Test hole not completed as a well		
Description:	Not Reported	HUC:	18070203
Drainage Area:	Not Reported	Drainage Area Units:	Not Reported
Contrib Drainage Area:	Not Reported	Contrib Drainage Area Unts:	Not Reported
Aquifer:	California Coastal Basin aquifers		
Formation Type:	Not Reported	Aquifer Type:	Not Reported
Construction Date:	Not Reported	Well Depth:	Not Reported
Well Depth Units:	Not Reported	Well Hole Depth:	Not Reported
Well Hole Depth Units:	Not Reported		

Map ID Direction Distance Elevation	Database	EDR ID Number
J36 **SSW** **1/2 - 1 Mile** **Lower**	**FED USGS**	**USGS40000141558**

Organization ID:	USGS-CA		
Organization Name:	USGS California Water Science Center		
Monitor Location:	HOLE-18 LYSIMETER AT 123		
Type:	Well: Test hole not completed as a well		
Description:	Not Reported	HUC:	18070203
Drainage Area:	Not Reported	Drainage Area Units:	Not Reported
Contrib Drainage Area:	Not Reported	Contrib Drainage Area Unts:	Not Reported
Aquifer:	California Coastal Basin aquifers		
Formation Type:	Not Reported	Aquifer Type:	Not Reported
Construction Date:	Not Reported	Well Depth:	Not Reported
Well Depth Units:	Not Reported	Well Hole Depth:	Not Reported
Well Hole Depth Units:	Not Reported		

---

37 **NE** **1/2 - 1 Mile** **Higher**	**FRDS PWS**	**CA3610852**

Epa region:	09	State:	CA
Pwsid:	CA3610852		
Pwsname:	PATTON STATE HOSPITAL INACTIVATED 100709		
Cityserved:	Not Reported	Stateserved:	CA
Zipserved:	Not Reported	Fipscounty:	06071
Status:	Closed	Retpopsrvd:	2500
Pwssvcconn:	75	Psource longname:	Groundwater
Pwstype:	CWS	Owner:	State_Govt
Contact:	Steve Nerkowski	Contactorgname:	PATTON STATE HOSPITAL
Contactphone:	9094257590	Contactaddress1:	3102 E. Highland Ave.
Contactaddress2:	Not Reported	Contactcity:	Patton
Contactstate:	CA	Contactzip:	92369
Pwsactivitycode:	N		
PWS ID:	CA3610852	PWS name:	PATTON STATE HOSPITAL
Address:	Not Reported	Care of:	Not Reported
City:	PATTON	State:	CA
Zip:	92369	Owner:	PATTON STATE HOSPITAL
Source code:	Ground water	Population:	1600
PWS ID:	CA3610852	PWS type:	Not Reported
PWS name:	Not Reported	PWS address:	Not Reported
PWS city:	Not Reported	PWS state:	Not Reported
PWS zip:	Not Reported	PWS ID:	CA3610852
Activity status:	Active	Date system activated:	Not Reported
Date system deactivated:	Not Reported	Retail population:	00001500
System name:	PATTON STATE HOSPITAL	System address:	Not Reported
System city:	PATTON	System state:	CA
System zip:	92369		
County FIPS:	Not Reported	City served:	WOODCREST & VIC
Population served:	1,001 - 2,500 Persons	Treatment:	Untreated
Latitude:	340808	Longitude:	1171323

PWS currently has or had major violation(s) or enforcement:Yes

Violation ID:	9413002	Violation source ID:	Not Reported
PWS telephone:	Not Reported	Contaminant:	COLIFORM (TCR)
Violation type:	Max Contaminant Level, Monthly (TCR)		
Violation start date:	060194	Violation end date:	063094
Violation period (months):	001	Violation awareness date:	062994
Major violator:	Not Reported	Maximum contaminant level:	Not Reported
Number of required samples:	Not Reported	Number of samples taken:	Not Reported
Analysis method:	Not Reported	Analysis result:	Not Reported

J38
SSW **FED USGS** **USGS40000141559**
1/2 - 1 Mile
Lower

Organization ID:	USGS-CA		
Organization Name:	USGS California Water Science Center		
Monitor Location:	001N003W31Q002S	Type:	Well
Description:	Not Reported	HUC:	18070203
Drainage Area:	Not Reported	Drainage Area Units:	Not Reported
Contrib Drainage Area:	Not Reported	Contrib Drainage Area Unts:	Not Reported
Aquifer:	California Coastal Basin aquifers		
Formation Type:	Not Reported	Aquifer Type:	Not Reported
Construction Date:	192909	Well Depth:	Not Reported
Well Depth Units:	Not Reported	Well Hole Depth:	201
Well Hole Depth Units:	ft		

Ground water levels,Number of Measurements:	16	Level reading date:	1994-10-26
Feet below surface:	Not Reported	Feet to sea level:	Not Reported
Note:	The measurement was discontinued.		
Level reading date:	1994-04-18	Feet below surface:	Not Reported
Feet to sea level:	Not Reported		
Note:	An obstruction was encountered in the well above the water surface (no water level recorded).		
Level reading date:	1993-10-19	Feet below surface:	121.30
Feet to sea level:	Not Reported	Note:	Not Reported
Level reading date:	1993-04-14	Feet below surface:	118.57
Feet to sea level:	Not Reported	Note:	Not Reported
Level reading date:	1992-10-28	Feet below surface:	129.65
Feet to sea level:	Not Reported	Note:	Not Reported
Level reading date:	1992-08-11	Feet below surface:	124.90
Feet to sea level:	Not Reported	Note:	Not Reported
Level reading date:	1989-12-01	Feet below surface:	94.03
Feet to sea level:	Not Reported	Note:	Not Reported
Level reading date:	1989-09-22	Feet below surface:	93.31
Feet to sea level:	Not Reported	Note:	Not Reported
Level reading date:	1988-11-23	Feet below surface:	Not Reported
Feet to sea level:	Not Reported	Note:	The site was being pumped.
Level reading date:	1988-06-30	Feet below surface:	Not Reported
Feet to sea level:	Not Reported	Note:	The site was being pumped.

Level reading date:	1987-12-09	Feet below surface:	63.19
Feet to sea level:	Not Reported	Note:	Not Reported
Level reading date:	1987-06-16	Feet below surface:	Not Reported
Feet to sea level:	Not Reported	Note:	The site was being pumped.
Level reading date:	1986-11-19	Feet below surface:	51.87
Feet to sea level:	Not Reported	Note:	Not Reported
Level reading date:	1986-06-19	Feet below surface:	44.13
Feet to sea level:	Not Reported	Note:	Not Reported
Level reading date:	1986-01-17	Feet below surface:	39.27
Feet to sea level:	Not Reported	Note:	The site was being pumped.
Level reading date:	1929-09	Feet below surface:	10
Feet to sea level:	Not Reported		
Note:	Other conditions existed that would affect the measured water level.		

39
NW
1/2 - 1 Mile
Higher

AQUIFLOW **50242**

Site ID:	083600675T
Groundwater Flow:	SW
Shallow Water Depth:	150
Deep Water Depth:	300
Average Water Depth:	Not Reported
Date:	09/30/1987

K40
NNE
1/2 - 1 Mile
Higher

CA WELLS **CADWR8000007090**

State Well #:	01N03W29N001S	Station ID:	4457
Well Name:	Not Reported	Well Use:	Unknown
Well Type:	Unknown	Well Depth:	0
Basin Name:	Bunker Hill	Well Completion Rpt #:	Not Reported

41
SW
1/2 - 1 Mile
Lower

CA WELLS **CADWR8000006927**

State Well #:	01N03W31Q002S	Station ID:	4464
Well Name:	Not Reported	Well Use:	Unknown
Well Type:	Unknown	Well Depth:	0
Basin Name:	Bunker Hill	Well Completion Rpt #:	Not Reported

L42
South
1/2 - 1 Mile
Lower

CA WELLS **CADWR8000006909**

State Well #:	01N03W31R003S	Station ID:	29450
Well Name:	Not Reported	Well Use:	Unknown
Well Type:	Unknown	Well Depth:	0
Basin Name:	Bunker Hill	Well Completion Rpt #:	Not Reported

Map ID Direction Distance Elevation	Database	EDR ID Number
L43 **South** **1/2 - 1 Mile** **Lower**	**FED USGS**	**USGS40000141523**

Organization ID:	USGS-CA		
Organization Name:	USGS California Water Science Center		
Monitor Location:	001N003W31R003S	Type:	Well
Description:	Not Reported	HUC:	18070203
Drainage Area:	Not Reported	Drainage Area Units:	Not Reported
Contrib Drainage Area:	Not Reported	Contrib Drainage Area Unts:	Not Reported
Aquifer:	California Coastal Basin aquifers		
Formation Type:	Not Reported	Aquifer Type:	Not Reported
Construction Date:	19430101	Well Depth:	83
Well Depth Units:	ft	Well Hole Depth:	83
Well Hole Depth Units:	ft		

Ground water levels,Number of Measurements:	2	Level reading date:	1951-03-15
Feet below surface:	43.0	Feet to sea level:	Not Reported
Note:	Not Reported		
Level reading date:	1944-10-27	Feet below surface:	9.8
Feet to sea level:	Not Reported	Note:	Not Reported

K44 **NNE** **1/2 - 1 Mile** **Higher**	**FED USGS**	**USGS40000141865**

Organization ID:	USGS-CA		
Organization Name:	USGS California Water Science Center		
Monitor Location:	001N003W29N001S	Type:	Well
Description:	Not Reported	HUC:	18070203
Drainage Area:	Not Reported	Drainage Area Units:	Not Reported
Contrib Drainage Area:	Not Reported	Contrib Drainage Area Unts:	Not Reported
Aquifer:	California Coastal Basin aquifers		
Formation Type:	Not Reported	Aquifer Type:	Not Reported
Construction Date:	19500101	Well Depth:	409
Well Depth Units:	ft	Well Hole Depth:	420
Well Hole Depth Units:	ft		

Ground water levels,Number of Measurements:	11	Level reading date:	2004-10-25
Feet below surface:	330.30	Feet to sea level:	Not Reported
Note:	Not Reported		
Level reading date:	2004-10-22	Feet below surface:	Not Reported
Feet to sea level:	Not Reported	Note:	The site was being pumped.
Level reading date:	2004-04-22	Feet below surface:	319.21
Feet to sea level:	Not Reported	Note:	Not Reported
Level reading date:	2003-10-23	Feet below surface:	320.54
Feet to sea level:	Not Reported	Note:	Not Reported
Level reading date:	2003-06-12	Feet below surface:	309.70
Feet to sea level:	Not Reported	Note:	Not Reported

Level reading date:	1972-11-15	Feet below surface:	296.80
Feet to sea level:	Not Reported	Note:	Not Reported
Level reading date:	1971-01-03	Feet below surface:	297.00
Feet to sea level:	Not Reported	Note:	Not Reported
Level reading date:	1970-12-09	Feet below surface:	291.30
Feet to sea level:	Not Reported	Note:	Not Reported
Level reading date:	1969-11-20	Feet below surface:	298.60
Feet to sea level:	Not Reported	Note:	Not Reported
Level reading date:	1969-04-21	Feet below surface:	313.70
Feet to sea level:	Not Reported	Note:	Not Reported
Level reading date:	1968-12-18	Feet below surface:	323.70
Feet to sea level:	Not Reported	Note:	Not Reported

M45
ESE
1/2 - 1 Mile
Higher

FED USGS **USGS40000141652**

Organization ID:	USGS-CA		
Organization Name:	USGS California Water Science Center		
Monitor Location:	HOLE-16 LYSIMETER AT 18		
Type:	Well: Test hole not completed as a well		
Description:	Not Reported	HUC:	18070203
Drainage Area:	Not Reported	Drainage Area Units:	Not Reported
Contrib Drainage Area:	Not Reported	Contrib Drainage Area Unts:	Not Reported
Aquifer:	California Coastal Basin aquifers		
Formation Type:	Not Reported	Aquifer Type:	Not Reported
Construction Date:	Not Reported	Well Depth:	Not Reported
Well Depth Units:	Not Reported	Well Hole Depth:	Not Reported
Well Hole Depth Units:	Not Reported		

M46
ESE
1/2 - 1 Mile
Higher

FED USGS **USGS40000141653**

Organization ID:	USGS-CA		
Organization Name:	USGS California Water Science Center		
Monitor Location:	HOLE-16 LYSIMETER AT 40		
Type:	Well: Test hole not completed as a well		
Description:	Not Reported	HUC:	18070203
Drainage Area:	Not Reported	Drainage Area Units:	Not Reported
Contrib Drainage Area:	Not Reported	Contrib Drainage Area Unts:	Not Reported
Aquifer:	California Coastal Basin aquifers		
Formation Type:	Not Reported	Aquifer Type:	Not Reported
Construction Date:	Not Reported	Well Depth:	Not Reported
Well Depth Units:	Not Reported	Well Hole Depth:	Not Reported
Well Hole Depth Units:	Not Reported		

Map ID Direction Distance Elevation	Database	EDR ID Number
N47 **West** **1/2 - 1 Mile** **Lower**	**FED USGS**	**USGS40000141690**

Organization ID:	USGS-CA		
Organization Name:	USGS California Water Science Center		
Monitor Location:	001N003W31M001S	Type:	Well
Description:	Not Reported	HUC:	18070203
Drainage Area:	Not Reported	Drainage Area Units:	Not Reported
Contrib Drainage Area:	Not Reported	Contrib Drainage Area Unts:	Not Reported
Aquifer:	California Coastal Basin aquifers		
Formation Type:	Not Reported	Aquifer Type:	Not Reported
Construction Date:	19250101	Well Depth:	Not Reported
Well Depth Units:	Not Reported	Well Hole Depth:	296
Well Hole Depth Units:	ft		

Ground water levels,Number of Measurements:	2	Level reading date:	1951-03-15
Feet below surface:	56.0	Feet to sea level:	Not Reported
Note:	Not Reported		

Level reading date:	1944-10-27	Feet below surface:	20.4
Feet to sea level:	Not Reported	Note:	Not Reported

---

48 **South** **1/2 - 1 Mile** **Lower**	**FED USGS**	**USGS40000141489**

Organization ID:	USGS-CA		
Organization Name:	USGS California Water Science Center		
Monitor Location:	001S003W06B004S	Type:	Well
Description:	Not Reported	HUC:	18070203
Drainage Area:	Not Reported	Drainage Area Units:	Not Reported
Contrib Drainage Area:	Not Reported	Contrib Drainage Area Unts:	Not Reported
Aquifer:	California Coastal Basin aquifers		
Formation Type:	Not Reported	Aquifer Type:	Not Reported
Construction Date:	19540101	Well Depth:	112
Well Depth Units:	ft	Well Hole Depth:	129
Well Hole Depth Units:	ft		

O49 **NE** **1/2 - 1 Mile** **Higher**	**CA WELLS**	**CADWR8000007066**

State Well #:	01N03W32C001S	Station ID:	29451
Well Name:	Not Reported	Well Use:	Unknown
Well Type:	Unknown	Well Depth:	0
Basin Name:	Bunker Hill	Well Completion Rpt #:	Not Reported

Map ID Direction Distance Elevation	Database	EDR ID Number
L50 **South** **1/2 - 1 Mile** **Lower**	**FED USGS**	**USGS40000141473**

Organization ID:	USGS-CA		
Organization Name:	USGS California Water Science Center		
Monitor Location:	001S003W06A003S	Type:	Well
Description:	Not Reported	HUC:	18070203
Drainage Area:	Not Reported	Drainage Area Units:	Not Reported
Contrib Drainage Area:	Not Reported	Contrib Drainage Area Unts:	Not Reported
Aquifer:	California Coastal Basin aquifers		
Formation Type:	Not Reported	Aquifer Type:	Not Reported
Construction Date:	19360101	Well Depth:	Not Reported
Well Depth Units:	Not Reported	Well Hole Depth:	102
Well Hole Depth Units:	ft		

P51 **SW** **1/2 - 1 Mile** **Lower**	**FED USGS**	**USGS40000141568**	

Organization ID:	USGS-CA		
Organization Name:	USGS California Water Science Center		
Monitor Location:	001N003W31P001S	Type:	Well
Description:	Not Reported	HUC:	18070203
Drainage Area:	Not Reported	Drainage Area Units:	Not Reported
Contrib Drainage Area:	Not Reported	Contrib Drainage Area Unts:	Not Reported
Aquifer:	California Coastal Basin aquifers		
Formation Type:	Not Reported	Aquifer Type:	Not Reported
Construction Date:	19490101	Well Depth:	140
Well Depth Units:	ft	Well Hole Depth:	157
Well Hole Depth Units:	ft		

Ground water levels,Number of Measurements:	68	Level reading date:	1961-12-12
Feet below surface:	31.8	Feet to sea level:	Not Reported
Note:	Not Reported		
Level reading date:	1961-09-19	Feet below surface:	32.3
Feet to sea level:	Not Reported	Note:	Not Reported
Level reading date:	1961-06-13	Feet below surface:	32.3
Feet to sea level:	Not Reported	Note:	Not Reported
Level reading date:	1961-03-02	Feet below surface:	31.3
Feet to sea level:	Not Reported	Note:	Not Reported
Level reading date:	1960-12-06	Feet below surface:	30.7
Feet to sea level:	Not Reported	Note:	Not Reported
Level reading date:	1960-09-22	Feet below surface:	31.5
Feet to sea level:	Not Reported	Note:	Not Reported
Level reading date:	1960-06-14	Feet below surface:	32.0
Feet to sea level:	Not Reported	Note:	Not Reported
Level reading date:	1960-03-09	Feet below surface:	31.7

Feet to sea level:	Not Reported	Note:	Not Reported
Level reading date:	1959-12-15	Feet below surface:	30.9
Feet to sea level:	Not Reported	Note:	Not Reported
Level reading date:	1959-09-02	Feet below surface:	31.3
Feet to sea level:	Not Reported	Note:	Not Reported
Level reading date:	1959-06-09	Feet below surface:	30.7
Feet to sea level:	Not Reported	Note:	Not Reported
Level reading date:	1959-03-31	Feet below surface:	30.3
Feet to sea level:	Not Reported	Note:	Not Reported
Level reading date:	1959-01-06	Feet below surface:	27.6
Feet to sea level:	Not Reported	Note:	Not Reported
Level reading date:	1958-10-01	Feet below surface:	28.3
Feet to sea level:	Not Reported	Note:	Not Reported
Level reading date:	1958-05-08	Feet below surface:	29.0
Feet to sea level:	Not Reported	Note:	Not Reported
Level reading date:	1958-03-11	Feet below surface:	28.4
Feet to sea level:	Not Reported	Note:	Not Reported
Level reading date:	1958-01-16	Feet below surface:	29.8
Feet to sea level:	Not Reported	Note:	Not Reported
Level reading date:	1957-11-22	Feet below surface:	29.3
Feet to sea level:	Not Reported	Note:	Not Reported
Level reading date:	1957-09-26	Feet below surface:	28.3
Feet to sea level:	Not Reported	Note:	Not Reported
Level reading date:	1957-03-11	Feet below surface:	27.4
Feet to sea level:	Not Reported	Note:	Not Reported
Level reading date:	1956-12-13	Feet below surface:	26.8
Feet to sea level:	Not Reported	Note:	Not Reported
Level reading date:	1956-10-25	Feet below surface:	27.1
Feet to sea level:	Not Reported	Note:	Not Reported
Level reading date:	1956-09-11	Feet below surface:	27.3
Feet to sea level:	Not Reported	Note:	Not Reported
Level reading date:	1956-07-24	Feet below surface:	27.6
Feet to sea level:	Not Reported	Note:	Not Reported
Level reading date:	1956-06-06	Feet below surface:	29.0
Feet to sea level:	Not Reported	Note:	Not Reported
Level reading date:	1956-04-17	Feet below surface:	27.7
Feet to sea level:	Not Reported	Note:	Not Reported
Level reading date:	1956-02-28	Feet below surface:	27.8
Feet to sea level:	Not Reported	Note:	Not Reported
Level reading date:	1956-01-05	Feet below surface:	28.0
Feet to sea level:	Not Reported	Note:	Not Reported

Level reading date:	1955-11-10	Feet below surface:	27.5
Feet to sea level:	Not Reported	Note:	Not Reported
Level reading date:	1955-09-27	Feet below surface:	27.3
Feet to sea level:	Not Reported	Note:	Not Reported
Level reading date:	1955-08-09	Feet below surface:	26.9
Feet to sea level:	Not Reported	Note:	Not Reported
Level reading date:	1955-06-28	Feet below surface:	27.0
Feet to sea level:	Not Reported	Note:	Not Reported
Level reading date:	1955-05-10	Feet below surface:	27.9
Feet to sea level:	Not Reported	Note:	Not Reported
Level reading date:	1955-03-28	Feet below surface:	28.8
Feet to sea level:	Not Reported	Note:	Not Reported
Level reading date:	1955-01-26	Feet below surface:	28.0
Feet to sea level:	Not Reported	Note:	Not Reported
Level reading date:	1954-12-07	Feet below surface:	27.1
Feet to sea level:	Not Reported	Note:	Not Reported
Level reading date:	1954-10-19	Feet below surface:	26.5
Feet to sea level:	Not Reported	Note:	Not Reported
Level reading date:	1954-09-07	Feet below surface:	27.0
Feet to sea level:	Not Reported	Note:	Not Reported
Level reading date:	1954-07-20	Feet below surface:	27.0
Feet to sea level:	Not Reported	Note:	Not Reported
Level reading date:	1954-06-08	Feet below surface:	27.5
Feet to sea level:	Not Reported	Note:	Not Reported
Level reading date:	1954-04-23	Feet below surface:	28.1
Feet to sea level:	Not Reported	Note:	Not Reported
Level reading date:	1954-03-11	Feet below surface:	28.1
Feet to sea level:	Not Reported	Note:	Not Reported
Level reading date:	1954-01-29	Feet below surface:	28.3
Feet to sea level:	Not Reported	Note:	Not Reported
Level reading date:	1953-12-16	Feet below surface:	28.2
Feet to sea level:	Not Reported	Note:	Not Reported
Level reading date:	1953-11-06	Feet below surface:	27.7
Feet to sea level:	Not Reported	Note:	Not Reported
Level reading date:	1953-09-29	Feet below surface:	27.7
Feet to sea level:	Not Reported	Note:	Not Reported
Level reading date:	1953-08-18	Feet below surface:	27.7
Feet to sea level:	Not Reported	Note:	Not Reported
Level reading date:	1953-07-07	Feet below surface:	26.5
Feet to sea level:	Not Reported	Note:	Not Reported
Level reading date:	1953-05-18	Feet below surface:	27.4
Feet to sea level:	Not Reported	Note:	Not Reported

Level reading date:	1953-04-06	Feet below surface:	27.2
Feet to sea level:	Not Reported	Note:	Not Reported
Level reading date:	1953-01-20	Feet below surface:	27.3
Feet to sea level:	Not Reported	Note:	Not Reported
Level reading date:	1952-10-27	Feet below surface:	28.1
Feet to sea level:	Not Reported	Note:	Not Reported
Level reading date:	1952-08-19	Feet below surface:	27.0
Feet to sea level:	Not Reported	Note:	Not Reported
Level reading date:	1952-07-01	Feet below surface:	26.1
Feet to sea level:	Not Reported	Note:	Not Reported
Level reading date:	1952-05-06	Feet below surface:	26.9
Feet to sea level:	Not Reported	Note:	Not Reported
Level reading date:	1952-03-13	Feet below surface:	27.3
Feet to sea level:	Not Reported	Note:	Not Reported
Level reading date:	1952-01-15	Feet below surface:	27.3
Feet to sea level:	Not Reported	Note:	Not Reported
Level reading date:	1951-11-27	Feet below surface:	26.6
Feet to sea level:	Not Reported	Note:	Not Reported
Level reading date:	1951-09-25	Feet below surface:	26.0
Feet to sea level:	Not Reported	Note:	Not Reported
Level reading date:	1951-07-10	Feet below surface:	25.4
Feet to sea level:	Not Reported	Note:	Not Reported
Level reading date:	1951-05-07	Feet below surface:	24.6
Feet to sea level:	Not Reported	Note:	Not Reported
Level reading date:	1951-03-06	Feet below surface:	23.0
Feet to sea level:	Not Reported	Note:	Not Reported
Level reading date:	1950-11-01	Feet below surface:	19.5
Feet to sea level:	Not Reported	Note:	Not Reported
Level reading date:	1950-08-29	Feet below surface:	18.2
Feet to sea level:	Not Reported	Note:	Not Reported
Level reading date:	1950-06-27	Feet below surface:	16.5
Feet to sea level:	Not Reported	Note:	Not Reported
Level reading date:	1950-04-18	Feet below surface:	16.5
Feet to sea level:	Not Reported	Note:	Not Reported
Level reading date:	1950-02-14	Feet below surface:	16.5
Feet to sea level:	Not Reported	Note:	Not Reported
Level reading date:	1949-12	Feet below surface:	20
Feet to sea level:	Not Reported		
Note:	Other conditions existed that would affect the measured water level.		

Map ID Direction Distance Elevation	Database	EDR ID Number
52 **SE** **1/2 - 1 Mile** **Lower**	**FED USGS**	**USGS40000141547**

Organization ID:	USGS-CA		
Organization Name:	USGS California Water Science Center		
Monitor Location:	001N003W32N004S	Type:	Well
Description:	Not Reported	HUC:	18070203
Drainage Area:	Not Reported	Drainage Area Units:	Not Reported
Contrib Drainage Area:	Not Reported	Contrib Drainage Area Unts:	Not Reported
Aquifer:	California Coastal Basin aquifers		
Formation Type:	Not Reported	Aquifer Type:	Not Reported
Construction Date:	19130101	Well Depth:	122
Well Depth Units:	ft	Well Hole Depth:	122
Well Hole Depth Units:	ft		

Q53 **SSE** **1/2 - 1 Mile** **Lower**	**FED USGS**	**USGS40000141472**

Organization ID:	USGS-CA		
Organization Name:	USGS California Water Science Center		
Monitor Location:	001S003W06A001S	Type:	Well
Description:	Not Reported	HUC:	18070203
Drainage Area:	Not Reported	Drainage Area Units:	Not Reported
Contrib Drainage Area:	Not Reported	Contrib Drainage Area Unts:	Not Reported
Aquifer:	California Coastal Basin aquifers		
Formation Type:	Not Reported	Aquifer Type:	Not Reported
Construction Date:	19300101	Well Depth:	Not Reported
Well Depth Units:	Not Reported	Well Hole Depth:	94
Well Hole Depth Units:	ft		

O54 **NE** **1/2 - 1 Mile** **Higher**	**FED USGS**	**USGS40000141818**

Organization ID:	USGS-CA		
Organization Name:	USGS California Water Science Center		
Monitor Location:	001N003W32C001S	Type:	Well
Description:	Not Reported	HUC:	18070203
Drainage Area:	Not Reported	Drainage Area Units:	Not Reported
Contrib Drainage Area:	Not Reported	Contrib Drainage Area Unts:	Not Reported
Aquifer:	California Coastal Basin aquifers		
Formation Type:	Not Reported	Aquifer Type:	Not Reported
Construction Date:	19120101	Well Depth:	326
Well Depth Units:	ft	Well Hole Depth:	351
Well Hole Depth Units:	ft		

Ground water levels,Number of Measurements:	360	Level reading date:	1969-04-21
Feet below surface:	306.80	Feet to sea level:	Not Reported
Note:	Not Reported		

Level reading date:	1968-12-18	Feet below surface:	315.90
Feet to sea level:	Not Reported	Note:	Not Reported
Level reading date:	1968-04-18	Feet below surface:	306.82
Feet to sea level:	Not Reported	Note:	Not Reported
Level reading date:	1967-09-20	Feet below surface:	311.3
Feet to sea level:	Not Reported	Note:	Not Reported
Level reading date:	1967-08-20	Feet below surface:	310.7
Feet to sea level:	Not Reported	Note:	Not Reported
Level reading date:	1967-07-20	Feet below surface:	309.2
Feet to sea level:	Not Reported	Note:	Not Reported
Level reading date:	1967-06-20	Feet below surface:	307.7
Feet to sea level:	Not Reported	Note:	Not Reported
Level reading date:	1967-05-19	Feet below surface:	313.7
Feet to sea level:	Not Reported	Note:	Not Reported
Level reading date:	1967-04-21	Feet below surface:	313.6
Feet to sea level:	Not Reported	Note:	Not Reported
Level reading date:	1967-03-20	Feet below surface:	316.9
Feet to sea level:	Not Reported	Note:	Not Reported
Level reading date:	1967-02-15	Feet below surface:	317.1
Feet to sea level:	Not Reported	Note:	Not Reported
Level reading date:	1967-01-16	Feet below surface:	319.2
Feet to sea level:	Not Reported	Note:	Not Reported
Level reading date:	1966-12-12	Feet below surface:	321.1
Feet to sea level:	Not Reported	Note:	Not Reported
Level reading date:	1966-11-30	Feet below surface:	321.7
Feet to sea level:	Not Reported	Note:	Not Reported
Level reading date:	1966-10-20	Feet below surface:	322.4
Feet to sea level:	Not Reported	Note:	Not Reported
Level reading date:	1966-09-19	Feet below surface:	321.4
Feet to sea level:	Not Reported	Note:	Not Reported
Level reading date:	1966-08-19	Feet below surface:	319.4
Feet to sea level:	Not Reported	Note:	Not Reported
Level reading date:	1966-07-19	Feet below surface:	316.9
Feet to sea level:	Not Reported	Note:	Not Reported
Level reading date:	1966-06-19	Feet below surface:	313.7
Feet to sea level:	Not Reported	Note:	Not Reported
Level reading date:	1966-05-19	Feet below surface:	312.0
Feet to sea level:	Not Reported	Note:	Not Reported
Level reading date:	1966-04-19	Feet below surface:	310.0
Feet to sea level:	Not Reported	Note:	Not Reported
Level reading date:	1966-03-19	Feet below surface:	309.3
Feet to sea level:	Not Reported	Note:	Not Reported

Level reading date:	1966-02-19	Feet below surface:	308.7
Feet to sea level:	Not Reported	Note:	Not Reported
Level reading date:	1966-01-19	Feet below surface:	310.3
Feet to sea level:	Not Reported	Note:	Not Reported
Level reading date:	1965-12-19	Feet below surface:	311.9
Feet to sea level:	Not Reported	Note:	Not Reported
Level reading date:	1965-11-19	Feet below surface:	313.9
Feet to sea level:	Not Reported	Note:	Not Reported
Level reading date:	1965-10-19	Feet below surface:	314.4
Feet to sea level:	Not Reported	Note:	Not Reported
Level reading date:	1965-09-19	Feet below surface:	313.4
Feet to sea level:	Not Reported	Note:	Not Reported
Level reading date:	1965-08-19	Feet below surface:	310.1
Feet to sea level:	Not Reported	Note:	Not Reported
Level reading date:	1965-07-19	Feet below surface:	306.5
Feet to sea level:	Not Reported	Note:	Not Reported
Level reading date:	1965-06-17	Feet below surface:	303.7
Feet to sea level:	Not Reported	Note:	Not Reported
Level reading date:	1965-05-20	Feet below surface:	302.1
Feet to sea level:	Not Reported	Note:	Not Reported
Level reading date:	1965-04-29	Feet below surface:	300.8
Feet to sea level:	Not Reported	Note:	Not Reported
Level reading date:	1965-04-14	Feet below surface:	300.4
Feet to sea level:	Not Reported	Note:	Not Reported
Level reading date:	1965-03	Feet below surface:	300.7
Feet to sea level:	Not Reported	Note:	Not Reported
Level reading date:	1965-02-18	Feet below surface:	299.8
Feet to sea level:	Not Reported	Note:	Not Reported
Level reading date:	1965-01-20	Feet below surface:	299.8
Feet to sea level:	Not Reported	Note:	Not Reported
Level reading date:	1964-12-21	Feet below surface:	301.1
Feet to sea level:	Not Reported	Note:	Not Reported
Level reading date:	1964-11-24	Feet below surface:	302.0
Feet to sea level:	Not Reported	Note:	Not Reported
Level reading date:	1964-10-20	Feet below surface:	303.1
Feet to sea level:	Not Reported	Note:	Not Reported
Level reading date:	1964-09-18	Feet below surface:	301.9
Feet to sea level:	Not Reported	Note:	Not Reported
Level reading date:	1964-08-20	Feet below surface:	300.8
Feet to sea level:	Not Reported	Note:	Not Reported
Level reading date:	1964-06-19	Feet below surface:	293.9
Feet to sea level:	Not Reported	Note:	Not Reported

Level reading date:	1964-05-19	Feet below surface:	289.9
Feet to sea level:	Not Reported	Note:	Not Reported
Level reading date:	1964-04-17	Feet below surface:	289.1
Feet to sea level:	Not Reported	Note:	Not Reported
Level reading date:	1964-03-17	Feet below surface:	289.4
Feet to sea level:	Not Reported	Note:	Not Reported
Level reading date:	1964-02-17	Feet below surface:	288.7
Feet to sea level:	Not Reported	Note:	Not Reported
Level reading date:	1964-01-17	Feet below surface:	289.3
Feet to sea level:	Not Reported	Note:	Not Reported
Level reading date:	1963-12-18	Feet below surface:	289.1
Feet to sea level:	Not Reported	Note:	Not Reported
Level reading date:	1963-11-19	Feet below surface:	289.9
Feet to sea level:	Not Reported	Note:	Not Reported
Level reading date:	1963-10-18	Feet below surface:	290.9
Feet to sea level:	Not Reported	Note:	Not Reported
Level reading date:	1963-09-20	Feet below surface:	288.9
Feet to sea level:	Not Reported	Note:	Not Reported
Level reading date:	1963-08-20	Feet below surface:	287.2
Feet to sea level:	Not Reported	Note:	Not Reported
Level reading date:	1963-07-20	Feet below surface:	285.2
Feet to sea level:	Not Reported	Note:	Not Reported
Level reading date:	1963-06-20	Feet below surface:	282.7
Feet to sea level:	Not Reported	Note:	Not Reported
Level reading date:	1963-05-15	Feet below surface:	280.3
Feet to sea level:	Not Reported	Note:	Not Reported
Level reading date:	1963-04-15	Feet below surface:	280.6
Feet to sea level:	Not Reported	Note:	Not Reported
Level reading date:	1963-03-15	Feet below surface:	279.6
Feet to sea level:	Not Reported	Note:	Not Reported
Level reading date:	1963-02-15	Feet below surface:	279.7
Feet to sea level:	Not Reported	Note:	Not Reported
Level reading date:	1963-01-15	Feet below surface:	281.3
Feet to sea level:	Not Reported	Note:	Not Reported
Level reading date:	1962-12-15	Feet below surface:	279.2
Feet to sea level:	Not Reported	Note:	Not Reported
Level reading date:	1962-11-15	Feet below surface:	276.7
Feet to sea level:	Not Reported	Note:	Not Reported
Level reading date:	1962-10-15	Feet below surface:	278.4
Feet to sea level:	Not Reported	Note:	Not Reported
Level reading date:	1962-09-15	Feet below surface:	280.2
Feet to sea level:	Not Reported	Note:	Not Reported

Level reading date:	1962-08-15	Feet below surface:	278.0
Feet to sea level:	Not Reported	Note:	Not Reported
Level reading date:	1962-07-15	Feet below surface:	275.8
Feet to sea level:	Not Reported	Note:	Not Reported
Level reading date:	1962-06-18	Feet below surface:	292.4
Feet to sea level:	Not Reported	Note:	The site was being pumped.
Level reading date:	1962-05-18	Feet below surface:	291.9
Feet to sea level:	Not Reported	Note:	The site was being pumped.
Level reading date:	1962-04-18	Feet below surface:	289.5
Feet to sea level:	Not Reported	Note:	The site was being pumped.
Level reading date:	1962-03-19	Feet below surface:	269.2
Feet to sea level:	Not Reported	Note:	Not Reported
Level reading date:	1962-02-20	Feet below surface:	289.3
Feet to sea level:	Not Reported	Note:	The site was being pumped.
Level reading date:	1962-01-18	Feet below surface:	291.7
Feet to sea level:	Not Reported	Note:	The site was being pumped.
Level reading date:	1961-12-20	Feet below surface:	292.7
Feet to sea level:	Not Reported	Note:	The site was being pumped.
Level reading date:	1961-11-16	Feet below surface:	273.6
Feet to sea level:	Not Reported	Note:	Not Reported
Level reading date:	1961-10-20	Feet below surface:	276.6
Feet to sea level:	Not Reported	Note:	Not Reported
Level reading date:	1961-09-18	Feet below surface:	272.0
Feet to sea level:	Not Reported	Note:	Not Reported
Level reading date:	1961-08-18	Feet below surface:	288.7
Feet to sea level:	Not Reported	Note:	The site was being pumped.
Level reading date:	1961-07-20	Feet below surface:	286.6
Feet to sea level:	Not Reported	Note:	The site was being pumped.
Level reading date:	1961-06-16	Feet below surface:	283.7
Feet to sea level:	Not Reported	Note:	The site was being pumped.
Level reading date:	1961-05-16	Feet below surface:	260.5
Feet to sea level:	Not Reported	Note:	Not Reported
Level reading date:	1961-04-19	Feet below surface:	278.7
Feet to sea level:	Not Reported	Note:	The site was being pumped.
Level reading date:	1961-03-20	Feet below surface:	277.9
Feet to sea level:	Not Reported	Note:	The site was being pumped.
Level reading date:	1960-09-18	Feet below surface:	257.8
Feet to sea level:	Not Reported	Note:	Not Reported
Level reading date:	1959-12-15	Feet below surface:	246.4
Feet to sea level:	Not Reported	Note:	Not Reported
Level reading date:	1959-03-15	Feet below surface:	231.3
Feet to sea level:	Not Reported	Note:	Not Reported

Level reading date:	1959-01-07	Feet below surface:	235.9
Feet to sea level:	Not Reported	Note:	Not Reported
Level reading date:	1958-12-15	Feet below surface:	224.2
Feet to sea level:	Not Reported	Note:	Not Reported
Level reading date:	1958-11-15	Feet below surface:	236.2
Feet to sea level:	Not Reported	Note:	Not Reported
Level reading date:	1958-10-15	Feet below surface:	237.6
Feet to sea level:	Not Reported	Note:	Not Reported
Level reading date:	1958-09-15	Feet below surface:	242.1
Feet to sea level:	Not Reported	Note:	Not Reported
Level reading date:	1958-08-15	Feet below surface:	238.2
Feet to sea level:	Not Reported	Note:	Not Reported
Level reading date:	1958-07-15	Feet below surface:	237.7
Feet to sea level:	Not Reported	Note:	Not Reported
Level reading date:	1958-06-15	Feet below surface:	235.9
Feet to sea level:	Not Reported	Note:	Not Reported
Level reading date:	1958-05-15	Feet below surface:	236.9
Feet to sea level:	Not Reported	Note:	Not Reported
Level reading date:	1958-04-15	Feet below surface:	238.2
Feet to sea level:	Not Reported	Note:	Not Reported
Level reading date:	1958-03-15	Feet below surface:	241.5
Feet to sea level:	Not Reported	Note:	Not Reported
Level reading date:	1958-02-15	Feet below surface:	243.6
Feet to sea level:	Not Reported	Note:	Not Reported
Level reading date:	1958-01-15	Feet below surface:	244.3
Feet to sea level:	Not Reported	Note:	Not Reported
Level reading date:	1957-12-15	Feet below surface:	244.6
Feet to sea level:	Not Reported	Note:	Not Reported
Level reading date:	1957-11-15	Feet below surface:	245.9
Feet to sea level:	Not Reported	Note:	Not Reported
Level reading date:	1957-10-15	Feet below surface:	270.1
Feet to sea level:	Not Reported	Note:	The site was being pumped.
Level reading date:	1957-09-15	Feet below surface:	254.7
Feet to sea level:	Not Reported	Note:	Not Reported
Level reading date:	1957-08-15	Feet below surface:	247.8
Feet to sea level:	Not Reported	Note:	Not Reported
Level reading date:	1957-07-15	Feet below surface:	263.2
Feet to sea level:	Not Reported	Note:	The site was being pumped.
Level reading date:	1957-06-15	Feet below surface:	238.7
Feet to sea level:	Not Reported	Note:	Not Reported
Level reading date:	1957-05-15	Feet below surface:	235.9
Feet to sea level:	Not Reported	Note:	Not Reported

Level reading date:	1957-04-15	Feet below surface:	234.4
Feet to sea level:	Not Reported	Note:	Not Reported
Level reading date:	1957-03-15	Feet below surface:	229.6
Feet to sea level:	Not Reported	Note:	Not Reported
Level reading date:	1957-02-15	Feet below surface:	236.9
Feet to sea level:	Not Reported	Note:	Not Reported
Level reading date:	1957-01-15	Feet below surface:	240.0
Feet to sea level:	Not Reported	Note:	Not Reported
Level reading date:	1956-12-15	Feet below surface:	241.1
Feet to sea level:	Not Reported	Note:	Not Reported
Level reading date:	1956-11-15	Feet below surface:	241.9
Feet to sea level:	Not Reported	Note:	Not Reported
Level reading date:	1956-09-01	Feet below surface:	234.9
Feet to sea level:	Not Reported	Note:	Not Reported
Level reading date:	1956-07-15	Feet below surface:	229.7
Feet to sea level:	Not Reported	Note:	Not Reported
Level reading date:	1956-06-13	Feet below surface:	217.1
Feet to sea level:	Not Reported	Note:	Not Reported
Level reading date:	1956-02-15	Feet below surface:	222.6
Feet to sea level:	Not Reported	Note:	Not Reported
Level reading date:	1956-01-15	Feet below surface:	223.7
Feet to sea level:	Not Reported	Note:	Not Reported
Level reading date:	1955-08-01	Feet below surface:	226.1
Feet to sea level:	Not Reported	Note:	Not Reported
Level reading date:	1955-06-14	Feet below surface:	217.1
Feet to sea level:	Not Reported	Note:	Not Reported
Level reading date:	1955-05-15	Feet below surface:	214.5
Feet to sea level:	Not Reported	Note:	Not Reported
Level reading date:	1955-02-01	Feet below surface:	213.4
Feet to sea level:	Not Reported	Note:	Not Reported
Level reading date:	1954-08-16	Feet below surface:	216.4
Feet to sea level:	Not Reported	Note:	Not Reported
Level reading date:	1954-07-14	Feet below surface:	212.9
Feet to sea level:	Not Reported	Note:	Not Reported
Level reading date:	1954-06-08	Feet below surface:	206.3
Feet to sea level:	Not Reported	Note:	Not Reported
Level reading date:	1954-04-27	Feet below surface:	204.7
Feet to sea level:	Not Reported	Note:	Not Reported
Level reading date:	1954-03-12	Feet below surface:	206.6
Feet to sea level:	Not Reported	Note:	Not Reported
Level reading date:	1954-02-02	Feet below surface:	208.1
Feet to sea level:	Not Reported	Note:	Not Reported

Level reading date:	1953-12-16	Feet below surface:	210.3
Feet to sea level:	Not Reported	Note:	Not Reported
Level reading date:	1953-11-09	Feet below surface:	211.6
Feet to sea level:	Not Reported	Note:	Not Reported
Level reading date:	1953-09-30	Feet below surface:	210.2
Feet to sea level:	Not Reported	Note:	Not Reported
Level reading date:	1953-05-19	Feet below surface:	200.4
Feet to sea level:	Not Reported	Note:	Not Reported
Level reading date:	1953-01-22	Feet below surface:	196.7
Feet to sea level:	Not Reported	Note:	Not Reported
Level reading date:	1952-05-07	Feet below surface:	191.5
Feet to sea level:	Not Reported	Note:	Not Reported
Level reading date:	1951-07-11	Feet below surface:	192.4
Feet to sea level:	Not Reported	Note:	Not Reported
Level reading date:	1951-05-07	Feet below surface:	188.9
Feet to sea level:	Not Reported	Note:	Not Reported
Level reading date:	1951-03-06	Feet below surface:	186.3
Feet to sea level:	Not Reported	Note:	Not Reported
Level reading date:	1951-01-05	Feet below surface:	189.2
Feet to sea level:	Not Reported	Note:	Not Reported
Level reading date:	1950-11-09	Feet below surface:	194.3
Feet to sea level:	Not Reported	Note:	The site had been pumped recently.
Level reading date:	1950-04-19	Feet below surface:	175.9
Feet to sea level:	Not Reported	Note:	Not Reported
Level reading date:	1950-02-16	Feet below surface:	177.5
Feet to sea level:	Not Reported	Note:	Not Reported
Level reading date:	1949-12-07	Feet below surface:	187.1
Feet to sea level:	Not Reported	Note:	The site had been pumped recently.
Level reading date:	1948-06-23	Feet below surface:	152.7
Feet to sea level:	Not Reported	Note:	Not Reported
Level reading date:	1948-04-09	Feet below surface:	153.2
Feet to sea level:	Not Reported	Note:	Not Reported
Level reading date:	1947-12-27	Feet below surface:	157.8
Feet to sea level:	Not Reported	Note:	Not Reported
Level reading date:	1947-09-10	Feet below surface:	163.0
Feet to sea level:	Not Reported	Note:	Not Reported
Level reading date:	1947-06-10	Feet below surface:	153.2
Feet to sea level:	Not Reported	Note:	Not Reported
Level reading date:	1946-12-12	Feet below surface:	153.9
Feet to sea level:	Not Reported	Note:	Not Reported
Level reading date:	1946-08-21	Feet below surface:	157.1
Feet to sea level:	Not Reported	Note:	Not Reported

Level reading date:	1946-05-28	Feet below surface:	146.6
Feet to sea level:	Not Reported	Note:	Not Reported
Level reading date:	1945-06-06	Feet below surface:	141.8
Feet to sea level:	Not Reported	Note:	Not Reported
Level reading date:	1945-04-04	Feet below surface:	139.0
Feet to sea level:	Not Reported	Note:	Not Reported
Level reading date:	1945-01-26	Feet below surface:	142.0
Feet to sea level:	Not Reported	Note:	Not Reported
Level reading date:	1944-11-16	Feet below surface:	146.7
Feet to sea level:	Not Reported	Note:	Not Reported
Level reading date:	1944-09-27	Feet below surface:	151.0
Feet to sea level:	Not Reported	Note:	Not Reported
Level reading date:	1944-08-09	Feet below surface:	147.4
Feet to sea level:	Not Reported	Note:	Not Reported
Level reading date:	1944-06-21	Feet below surface:	142.7
Feet to sea level:	Not Reported	Note:	Not Reported
Level reading date:	1944-05-09	Feet below surface:	139.1
Feet to sea level:	Not Reported	Note:	Not Reported
Level reading date:	1944-03-08	Feet below surface:	140.7
Feet to sea level:	Not Reported	Note:	Not Reported
Level reading date:	1944-01-03	Feet below surface:	142.4
Feet to sea level:	Not Reported	Note:	Not Reported
Level reading date:	1943-11-09	Feet below surface:	148.3
Feet to sea level:	Not Reported	Note:	Not Reported
Level reading date:	1943-09-21	Feet below surface:	146.6
Feet to sea level:	Not Reported	Note:	Not Reported
Level reading date:	1943-08-06	Feet below surface:	145.7
Feet to sea level:	Not Reported	Note:	Not Reported
Level reading date:	1943-06-08	Feet below surface:	140.8
Feet to sea level:	Not Reported	Note:	Not Reported
Level reading date:	1943-04-27	Feet below surface:	139.7
Feet to sea level:	Not Reported	Note:	Not Reported
Level reading date:	1943-03-19	Feet below surface:	143.7
Feet to sea level:	Not Reported	Note:	Not Reported
Level reading date:	1943-02-05	Feet below surface:	146.1
Feet to sea level:	Not Reported	Note:	Not Reported
Level reading date:	1942-12-21	Feet below surface:	147.7
Feet to sea level:	Not Reported	Note:	Not Reported
Level reading date:	1942-10-27	Feet below surface:	149.9
Feet to sea level:	Not Reported	Note:	Not Reported
Level reading date:	1942-09-09	Feet below surface:	151.8
Feet to sea level:	Not Reported	Note:	Not Reported

Level reading date:	1942-08-10	Feet below surface:	149.3
Feet to sea level:	Not Reported	Note:	Not Reported
Level reading date:	1942-07-02	Feet below surface:	144.4
Feet to sea level:	Not Reported	Note:	Not Reported
Level reading date:	1942-05-06	Feet below surface:	137.7
Feet to sea level:	Not Reported	Note:	Not Reported
Level reading date:	1942-04-02	Feet below surface:	137.9
Feet to sea level:	Not Reported	Note:	Not Reported
Level reading date:	1942-02-17	Feet below surface:	137.3
Feet to sea level:	Not Reported	Note:	Not Reported
Level reading date:	1942-01-15	Feet below surface:	137.9
Feet to sea level:	Not Reported	Note:	Not Reported
Level reading date:	1941-12-16	Feet below surface:	139.1
Feet to sea level:	Not Reported	Note:	Not Reported
Level reading date:	1941-11-17	Feet below surface:	143.4
Feet to sea level:	Not Reported	Note:	Not Reported
Level reading date:	1941-10-13	Feet below surface:	144.2
Feet to sea level:	Not Reported	Note:	Not Reported
Level reading date:	1941-08-25	Feet below surface:	144.1
Feet to sea level:	Not Reported	Note:	Not Reported
Level reading date:	1941-07-15	Feet below surface:	141.6
Feet to sea level:	Not Reported	Note:	Not Reported
Level reading date:	1941-06-03	Feet below surface:	141.9
Feet to sea level:	Not Reported	Note:	Not Reported
Level reading date:	1941-04-15	Feet below surface:	143.5
Feet to sea level:	Not Reported	Note:	Not Reported
Level reading date:	1941-03-03	Feet below surface:	147.8
Feet to sea level:	Not Reported	Note:	Not Reported
Level reading date:	1941-01-29	Feet below surface:	149.5
Feet to sea level:	Not Reported	Note:	Not Reported
Level reading date:	1940-12-11	Feet below surface:	152.5
Feet to sea level:	Not Reported	Note:	Not Reported
Level reading date:	1940-10-29	Feet below surface:	156.9
Feet to sea level:	Not Reported	Note:	Not Reported
Level reading date:	1940-09-27	Feet below surface:	157.2
Feet to sea level:	Not Reported	Note:	Not Reported
Level reading date:	1940-07-25	Feet below surface:	152.9
Feet to sea level:	Not Reported	Note:	Not Reported
Level reading date:	1940-06-28	Feet below surface:	150.5
Feet to sea level:	Not Reported	Note:	Not Reported
Level reading date:	1940-05-29	Feet below surface:	147.5
Feet to sea level:	Not Reported	Note:	Not Reported

Level reading date: 1940-04-24 Feet below surface: 144.8
Feet to sea level: Not Reported Note: Not Reported

Level reading date: 1940-03-25 Feet below surface: 144.8
Feet to sea level: Not Reported Note: Not Reported

Level reading date: 1940-02-28 Feet below surface: 145.5
Feet to sea level: Not Reported Note: Not Reported

Level reading date: 1940-01-29 Feet below surface: 147.0
Feet to sea level: Not Reported Note: Not Reported

Level reading date: 1939-12-29 Feet below surface: 148.4
Feet to sea level: Not Reported Note: Not Reported

Level reading date: 1939-12-01 Feet below surface: 149.8
Feet to sea level: Not Reported Note: Not Reported

Level reading date: 1939-11-06 Feet below surface: 150.8
Feet to sea level: Not Reported Note: Not Reported

Level reading date: 1939-09-29 Feet below surface: 152.1
Feet to sea level: Not Reported Note: Not Reported

Level reading date: 1939-08-30 Feet below surface: 151.8
Feet to sea level: Not Reported Note: Not Reported

Level reading date: 1939-07-31 Feet below surface: 149.8
Feet to sea level: Not Reported Note: Not Reported

Level reading date: 1939-07-03 Feet below surface: 147.4
Feet to sea level: Not Reported Note: Not Reported

Level reading date: 1939-05-29 Feet below surface: 143.6
Feet to sea level: Not Reported Note: Not Reported

Level reading date: 1939-04-28 Feet below surface: 142.2
Feet to sea level: Not Reported Note: Not Reported

Level reading date: 1939-03-28 Feet below surface: 142.1
Feet to sea level: Not Reported Note: Not Reported

Level reading date: 1939-02-23 Feet below surface: 143.2
Feet to sea level: Not Reported Note: Not Reported

Level reading date: 1939-02-01 Feet below surface: 144.3
Feet to sea level: Not Reported Note: Not Reported

Level reading date: 1939-01-30 Feet below surface: 144.1
Feet to sea level: Not Reported Note: Not Reported

Level reading date: 1939-01-06 Feet below surface: 145.3
Feet to sea level: Not Reported Note: Not Reported

Level reading date: 1938-12-28 Feet below surface: 145.6
Feet to sea level: Not Reported Note: Not Reported

Level reading date: 1938-11-30 Feet below surface: 146.2
Feet to sea level: Not Reported Note: Not Reported

Level reading date: 1938-11-09 Feet below surface: 155.3
Feet to sea level: Not Reported Note: Not Reported

Level reading date:	1938-10-25	Feet below surface:	147.9
Feet to sea level:	Not Reported	Note:	Not Reported
Level reading date:	1938-09-29	Feet below surface:	147.9
Feet to sea level:	Not Reported	Note:	Not Reported
Level reading date:	1938-08-30	Feet below surface:	148.7
Feet to sea level:	Not Reported	Note:	Not Reported
Level reading date:	1938-07-26	Feet below surface:	148.0
Feet to sea level:	Not Reported	Note:	Not Reported
Level reading date:	1938-07-08	Feet below surface:	147.2
Feet to sea level:	Not Reported	Note:	Not Reported
Level reading date:	1938-06-02	Feet below surface:	148.4
Feet to sea level:	Not Reported	Note:	Not Reported
Level reading date:	1938-04-29	Feet below surface:	151.0
Feet to sea level:	Not Reported	Note:	Not Reported
Level reading date:	1938-04-01	Feet below surface:	153.9
Feet to sea level:	Not Reported	Note:	Not Reported
Level reading date:	1938-02-28	Feet below surface:	156.8
Feet to sea level:	Not Reported	Note:	Not Reported
Level reading date:	1938-01-26	Feet below surface:	158.0
Feet to sea level:	Not Reported	Note:	Not Reported
Level reading date:	1937-12-29	Feet below surface:	159.6
Feet to sea level:	Not Reported	Note:	Not Reported
Level reading date:	1937-12-02	Feet below surface:	161.3
Feet to sea level:	Not Reported	Note:	Not Reported
Level reading date:	1937-10-27	Feet below surface:	162.6
Feet to sea level:	Not Reported	Note:	Not Reported
Level reading date:	1937-09-27	Feet below surface:	163.1
Feet to sea level:	Not Reported	Note:	Not Reported
Level reading date:	1937-08-26	Feet below surface:	163.1
Feet to sea level:	Not Reported	Note:	Not Reported
Level reading date:	1937-08-03	Feet below surface:	162.9
Feet to sea level:	Not Reported	Note:	Not Reported
Level reading date:	1937-07-02	Feet below surface:	162.1
Feet to sea level:	Not Reported	Note:	Not Reported
Level reading date:	1937-06-25	Feet below surface:	162.5
Feet to sea level:	Not Reported	Note:	Not Reported
Level reading date:	1937-06-03	Feet below surface:	162.6
Feet to sea level:	Not Reported	Note:	Not Reported
Level reading date:	1937-05-28	Feet below surface:	163.6
Feet to sea level:	Not Reported	Note:	Not Reported
Level reading date:	1937-05-03	Feet below surface:	164.9
Feet to sea level:	Not Reported	Note:	Not Reported

Level reading date:	1937-04-07	Feet below surface:	168.9
Feet to sea level:	Not Reported	Note:	Not Reported
Level reading date:	1937-03-29	Feet below surface:	170.6
Feet to sea level:	Not Reported	Note:	Not Reported
Level reading date:	1937-03-05	Feet below surface:	174.4
Feet to sea level:	Not Reported	Note:	Not Reported
Level reading date:	1937-02-24	Feet below surface:	175.7
Feet to sea level:	Not Reported	Note:	Not Reported
Level reading date:	1937-02-03	Feet below surface:	177.2
Feet to sea level:	Not Reported	Note:	Not Reported
Level reading date:	1937-01-27	Feet below surface:	178.0
Feet to sea level:	Not Reported	Note:	Not Reported
Level reading date:	1937-01-05	Feet below surface:	178.9
Feet to sea level:	Not Reported	Note:	Not Reported
Level reading date:	1936-12-22	Feet below surface:	181.6
Feet to sea level:	Not Reported	Note:	Not Reported
Level reading date:	1936-12-07	Feet below surface:	180.4
Feet to sea level:	Not Reported	Note:	Not Reported
Level reading date:	1936-11-23	Feet below surface:	181.5
Feet to sea level:	Not Reported	Note:	Not Reported
Level reading date:	1936-11-03	Feet below surface:	182.0
Feet to sea level:	Not Reported	Note:	Not Reported
Level reading date:	1936-10-27	Feet below surface:	183.2
Feet to sea level:	Not Reported	Note:	Not Reported
Level reading date:	1936-10-01	Feet below surface:	183.9
Feet to sea level:	Not Reported	Note:	Not Reported
Level reading date:	1936-09-26	Feet below surface:	184.1
Feet to sea level:	Not Reported	Note:	Not Reported
Level reading date:	1936-09-03	Feet below surface:	183.6
Feet to sea level:	Not Reported	Note:	Not Reported
Level reading date:	1936-08-26	Feet below surface:	184.0
Feet to sea level:	Not Reported	Note:	Not Reported
Level reading date:	1936-07-31	Feet below surface:	182.0
Feet to sea level:	Not Reported	Note:	Not Reported
Level reading date:	1936-07-30	Feet below surface:	181.6
Feet to sea level:	Not Reported	Note:	Not Reported
Level reading date:	1936-06-03	Feet below surface:	177.9
Feet to sea level:	Not Reported	Note:	Not Reported
Level reading date:	1936-05-28	Feet below surface:	178.0
Feet to sea level:	Not Reported	Note:	Not Reported
Level reading date:	1936-05-01	Feet below surface:	176.0
Feet to sea level:	Not Reported	Note:	Not Reported

Level reading date:	1936-04-29	Feet below surface:	176.2
Feet to sea level:	Not Reported	Note:	Not Reported
Level reading date:	1936-03-31	Feet below surface:	178.0
Feet to sea level:	Not Reported	Note:	Not Reported
Level reading date:	1936-03-25	Feet below surface:	177.1
Feet to sea level:	Not Reported	Note:	Not Reported
Level reading date:	1936-03-04	Feet below surface:	178.9
Feet to sea level:	Not Reported	Note:	Not Reported
Level reading date:	1936-02-24	Feet below surface:	182.3
Feet to sea level:	Not Reported	Note:	Not Reported
Level reading date:	1936-02-05	Feet below surface:	180.0
Feet to sea level:	Not Reported	Note:	Not Reported
Level reading date:	1936-01-21	Feet below surface:	180.8
Feet to sea level:	Not Reported	Note:	Not Reported
Level reading date:	1936-01-03	Feet below surface:	180.6
Feet to sea level:	Not Reported	Note:	Not Reported
Level reading date:	1935-12-23	Feet below surface:	181.0
Feet to sea level:	Not Reported	Note:	Not Reported
Level reading date:	1935-12-02	Feet below surface:	181.2
Feet to sea level:	Not Reported	Note:	Not Reported
Level reading date:	1935-11-27	Feet below surface:	182.5
Feet to sea level:	Not Reported	Note:	Not Reported
Level reading date:	1935-11-01	Feet below surface:	182.0
Feet to sea level:	Not Reported	Note:	Not Reported
Level reading date:	1935-10-17	Feet below surface:	182.0
Feet to sea level:	Not Reported	Note:	Not Reported
Level reading date:	1935-09-16	Feet below surface:	181.2
Feet to sea level:	Not Reported	Note:	Not Reported
Level reading date:	1935-09-04	Feet below surface:	181.5
Feet to sea level:	Not Reported	Note:	Not Reported
Level reading date:	1935-08-20	Feet below surface:	181.6
Feet to sea level:	Not Reported	Note:	Not Reported
Level reading date:	1935-08-05	Feet below surface:	180.1
Feet to sea level:	Not Reported	Note:	Not Reported
Level reading date:	1935-07-27	Feet below surface:	182.0
Feet to sea level:	Not Reported	Note:	Not Reported
Level reading date:	1935-07-09	Feet below surface:	177.8
Feet to sea level:	Not Reported	Note:	Not Reported
Level reading date:	1935-06-18	Feet below surface:	176.1
Feet to sea level:	Not Reported	Note:	Not Reported
Level reading date:	1935-06-04	Feet below surface:	174.0
Feet to sea level:	Not Reported	Note:	Not Reported

Level reading date:	1935-05-24	Feet below surface:	182.6
Feet to sea level:	Not Reported	Note:	Not Reported
Level reading date:	1935-05-09	Feet below surface:	173.3
Feet to sea level:	Not Reported	Note:	Not Reported
Level reading date:	1935-04-29	Feet below surface:	173.6
Feet to sea level:	Not Reported	Note:	Not Reported
Level reading date:	1935-04-09	Feet below surface:	173.6
Feet to sea level:	Not Reported	Note:	Not Reported
Level reading date:	1935-03-13	Feet below surface:	174.8
Feet to sea level:	Not Reported	Note:	Not Reported
Level reading date:	1935-02-12	Feet below surface:	176.6
Feet to sea level:	Not Reported	Note:	Not Reported
Level reading date:	1935-01-16	Feet below surface:	177.9
Feet to sea level:	Not Reported	Note:	Not Reported
Level reading date:	1934-12-06	Feet below surface:	181.2
Feet to sea level:	Not Reported	Note:	Not Reported
Level reading date:	1934-11-05	Feet below surface:	180.7
Feet to sea level:	Not Reported	Note:	Not Reported
Level reading date:	1934-07-31	Feet below surface:	179.5
Feet to sea level:	Not Reported	Note:	Not Reported
Level reading date:	1934-06-28	Feet below surface:	177.3
Feet to sea level:	Not Reported	Note:	Not Reported
Level reading date:	1934-06-05	Feet below surface:	177.2
Feet to sea level:	Not Reported	Note:	Not Reported
Level reading date:	1934-05-09	Feet below surface:	175.5
Feet to sea level:	Not Reported	Note:	Not Reported
Level reading date:	1934-04-09	Feet below surface:	171.4
Feet to sea level:	Not Reported	Note:	Not Reported
Level reading date:	1934-03-06	Feet below surface:	170.4
Feet to sea level:	Not Reported	Note:	Not Reported
Level reading date:	1934-02-07	Feet below surface:	170.5
Feet to sea level:	Not Reported	Note:	Not Reported
Level reading date:	1934-02-01	Feet below surface:	169.9
Feet to sea level:	Not Reported	Note:	Not Reported
Level reading date:	1934-01-22	Feet below surface:	172.4
Feet to sea level:	Not Reported	Note:	Not Reported
Level reading date:	1934-01-10	Feet below surface:	171.9
Feet to sea level:	Not Reported	Note:	Not Reported
Level reading date:	1934-01-04	Feet below surface:	173.1
Feet to sea level:	Not Reported	Note:	Not Reported
Level reading date:	1933-11-07	Feet below surface:	175.5
Feet to sea level:	Not Reported	Note:	Not Reported

Level reading date:	1933-10-04	Feet below surface:	174.7
Feet to sea level:	Not Reported	Note:	Not Reported
Level reading date:	1933-09-06	Feet below surface:	174.4
Feet to sea level:	Not Reported	Note:	Not Reported
Level reading date:	1933-08-10	Feet below surface:	175.6
Feet to sea level:	Not Reported	Note:	Not Reported
Level reading date:	1933-07-10	Feet below surface:	170.8
Feet to sea level:	Not Reported	Note:	Not Reported
Level reading date:	1933-06-07	Feet below surface:	165.9
Feet to sea level:	Not Reported	Note:	Not Reported
Level reading date:	1933-05-02	Feet below surface:	169.9
Feet to sea level:	Not Reported	Note:	Not Reported
Level reading date:	1933-05-01	Feet below surface:	170.1
Feet to sea level:	Not Reported	Note:	Not Reported
Level reading date:	1933-04-10	Feet below surface:	166.9
Feet to sea level:	Not Reported	Note:	Not Reported
Level reading date:	1933-03-10	Feet below surface:	163.0
Feet to sea level:	Not Reported	Note:	Not Reported
Level reading date:	1933-02-13	Feet below surface:	163.9
Feet to sea level:	Not Reported	Note:	Not Reported
Level reading date:	1933-01-05	Feet below surface:	166.2
Feet to sea level:	Not Reported	Note:	Not Reported
Level reading date:	1932-11-18	Feet below surface:	169.7
Feet to sea level:	Not Reported	Note:	Not Reported
Level reading date:	1932-10-12	Feet below surface:	171.9
Feet to sea level:	Not Reported	Note:	Not Reported
Level reading date:	1932-09-16	Feet below surface:	170.8
Feet to sea level:	Not Reported	Note:	Not Reported
Level reading date:	1932-08-17	Feet below surface:	168.7
Feet to sea level:	Not Reported	Note:	Not Reported
Level reading date:	1932-06-06	Feet below surface:	165.4
Feet to sea level:	Not Reported	Note:	Not Reported
Level reading date:	1932-04-02	Feet below surface:	166.0
Feet to sea level:	Not Reported	Note:	Not Reported
Level reading date:	1932-03-08	Feet below surface:	167.0
Feet to sea level:	Not Reported	Note:	Not Reported
Level reading date:	1932-02-05	Feet below surface:	169.7
Feet to sea level:	Not Reported	Note:	Not Reported
Level reading date:	1932-01-04	Feet below surface:	171.6
Feet to sea level:	Not Reported	Note:	Not Reported
Level reading date:	1931-11-17	Feet below surface:	170.6
Feet to sea level:	Not Reported	Note:	Not Reported

Level reading date:	1931-05-05	Feet below surface:	165.9
Feet to sea level:	Not Reported	Note:	Not Reported
Level reading date:	1931-04-02	Feet below surface:	163.5
Feet to sea level:	Not Reported	Note:	Not Reported
Level reading date:	1931-03-06	Feet below surface:	162.9
Feet to sea level:	Not Reported	Note:	Not Reported
Level reading date:	1931-02-09	Feet below surface:	164.0
Feet to sea level:	Not Reported	Note:	Not Reported
Level reading date:	1931-01-05	Feet below surface:	165.8
Feet to sea level:	Not Reported	Note:	Not Reported
Level reading date:	1930-12-10	Feet below surface:	166.7
Feet to sea level:	Not Reported	Note:	Not Reported
Level reading date:	1930-11-01	Feet below surface:	171.9
Feet to sea level:	Not Reported	Note:	Not Reported
Level reading date:	1930-10-14	Feet below surface:	169.9
Feet to sea level:	Not Reported	Note:	Not Reported
Level reading date:	1930-08-06	Feet below surface:	168.4
Feet to sea level:	Not Reported	Note:	Not Reported
Level reading date:	1930-07-07	Feet below surface:	165.4
Feet to sea level:	Not Reported	Note:	The site had been pumped recently.
Level reading date:	1930-06-05	Feet below surface:	160.6
Feet to sea level:	Not Reported	Note:	Not Reported
Level reading date:	1930-05-01	Feet below surface:	159.9
Feet to sea level:	Not Reported	Note:	Not Reported
Level reading date:	1930-04-02	Feet below surface:	160.5
Feet to sea level:	Not Reported	Note:	Not Reported
Level reading date:	1930-03-09	Feet below surface:	160.9
Feet to sea level:	Not Reported	Note:	Not Reported
Level reading date:	1930-02-06	Feet below surface:	162.1
Feet to sea level:	Not Reported	Note:	Not Reported
Level reading date:	1929-12-07	Feet below surface:	166.0
Feet to sea level:	Not Reported	Note:	Not Reported
Level reading date:	1929-11-16	Feet below surface:	166.7
Feet to sea level:	Not Reported	Note:	Not Reported
Level reading date:	1929-10-04	Feet below surface:	165.3
Feet to sea level:	Not Reported	Note:	Not Reported
Level reading date:	1929-08-17	Feet below surface:	163.6
Feet to sea level:	Not Reported	Note:	Not Reported
Level reading date:	1929-08-01	Feet below surface:	166.9
Feet to sea level:	Not Reported	Note:	Not Reported
Level reading date:	1929-07-01	Feet below surface:	157.4
Feet to sea level:	Not Reported	Note:	Not Reported

Level reading date:	1929-05-05	Feet below surface:	151.3
Feet to sea level:	Not Reported	Note:	Not Reported
Level reading date:	1929-03-01	Feet below surface:	157.9
Feet to sea level:	Not Reported	Note:	Not Reported
Level reading date:	1929-02-21	Feet below surface:	151.5
Feet to sea level:	Not Reported	Note:	Not Reported
Level reading date:	1929-01-15	Feet below surface:	154.0
Feet to sea level:	Not Reported	Note:	Not Reported
Level reading date:	1928-12-05	Feet below surface:	168.4
Feet to sea level:	Not Reported	Note:	Not Reported
Level reading date:	1928-10-04	Feet below surface:	164.1
Feet to sea level:	Not Reported	Note:	Not Reported
Level reading date:	1928-09-04	Feet below surface:	165.2
Feet to sea level:	Not Reported	Note:	Not Reported
Level reading date:	1928-07-03	Feet below surface:	168.3
Feet to sea level:	Not Reported	Note:	Not Reported
Level reading date:	1928-07-01	Feet below surface:	171.9
Feet to sea level:	Not Reported	Note:	Not Reported
Level reading date:	1928-06-02	Feet below surface:	155.4
Feet to sea level:	Not Reported	Note:	Not Reported
Level reading date:	1928-05-01	Feet below surface:	150.9
Feet to sea level:	Not Reported	Note:	Not Reported
Level reading date:	1928-04-30	Feet below surface:	153.4
Feet to sea level:	Not Reported	Note:	Not Reported
Level reading date:	1928-04-02	Feet below surface:	147.5
Feet to sea level:	Not Reported	Note:	Not Reported
Level reading date:	1928-03-01	Feet below surface:	142.3
Feet to sea level:	Not Reported	Note:	Not Reported
Level reading date:	1928-02-02	Feet below surface:	143.4
Feet to sea level:	Not Reported	Note:	Not Reported
Level reading date:	1927-12-17	Feet below surface:	145.8
Feet to sea level:	Not Reported	Note:	Not Reported
Level reading date:	1926-01-01	Feet below surface:	148.9
Feet to sea level:	Not Reported	Note:	Not Reported
Level reading date:	1925-09-01	Feet below surface:	154.9
Feet to sea level:	Not Reported	Note:	Not Reported
Level reading date:	1925-04-01	Feet below surface:	143.9
Feet to sea level:	Not Reported	Note:	Not Reported
Level reading date:	1923-03-01	Feet below surface:	133.9
Feet to sea level:	Not Reported	Note:	Not Reported
Level reading date:	1921-12-01	Feet below surface:	138.9
Feet to sea level:	Not Reported	Note:	Not Reported

Level reading date:	1917-02-19	Feet below surface:	133.9
Feet to sea level:	Not Reported	Note:	Not Reported

Level reading date:	1912	Feet below surface:	130
Feet to sea level:	Not Reported		
Note:	Other conditions existed that would affect the measured water level.		

P55
SW
1/2 - 1 Mile
Lower

CA WELLS **CADWR8000006930**

State Well #:	01N03W31P001S	Station ID:	29449
Well Name:	Not Reported	Well Use:	Unknown
Well Type:	Unknown	Well Depth:	0
Basin Name:	Bunker Hill	Well Completion Rpt #:	Not Reported

N56
West
1/2 - 1 Mile
Lower

CA WELLS **CADWR8000007003**

State Well #:	01N03W31M001S	Station ID:	29448
Well Name:	Not Reported	Well Use:	Unknown
Well Type:	Unknown	Well Depth:	0
Basin Name:	Bunker Hill	Well Completion Rpt #:	Not Reported

57
NW
1/2 - 1 Mile
Higher

FED USGS **USGS40000141840**

Organization ID:	USGS-CA		
Organization Name:	USGS California Water Science Center		
Monitor Location:	001N003W30P001S	Type:	Well
Description:	Not Reported	HUC:	18070203
Drainage Area:	Not Reported	Drainage Area Units:	Not Reported
Contrib Drainage Area:	Not Reported	Contrib Drainage Area Unts:	Not Reported
Aquifer:	California Coastal Basin aquifers		
Formation Type:	Not Reported	Aquifer Type:	Not Reported
Construction Date:	19270101	Well Depth:	257
Well Depth Units:	ft	Well Hole Depth:	290
Well Hole Depth Units:	ft		

Q58
SSE
1/2 - 1 Mile
Lower

FED USGS **USGS40000141453**

Organization ID:	USGS-CA		
Organization Name:	USGS California Water Science Center		
Monitor Location:	001S003W05D007S	Type:	Well
Description:	Not Reported	HUC:	18070203
Drainage Area:	Not Reported	Drainage Area Units:	Not Reported
Contrib Drainage Area:	Not Reported	Contrib Drainage Area Unts:	Not Reported

Aquifer:	California Coastal Basin aquifers		
Formation Type:	Not Reported	Aquifer Type:	Not Reported
Construction Date:	Not Reported	Well Depth:	272
Well Depth Units:	ft	Well Hole Depth:	Not Reported
Well Hole Depth Units:	Not Reported		

Q59
SSE
1/2 - 1 Mile
Lower

FED USGS **USGS40000141454**

Organization ID:	USGS-CA		
Organization Name:	USGS California Water Science Center		
Monitor Location:	001S003W05D008S	Type:	Well
Description:	Not Reported	HUC:	18070203
Drainage Area:	Not Reported	Drainage Area Units:	Not Reported
Contrib Drainage Area:	Not Reported	Contrib Drainage Area Unts:	Not Reported
Aquifer:	California Coastal Basin aquifers		
Formation Type:	Not Reported	Aquifer Type:	Not Reported
Construction Date:	Not Reported	Well Depth:	273
Well Depth Units:	ft	Well Hole Depth:	Not Reported
Well Hole Depth Units:	Not Reported		

R60
West
1/2 - 1 Mile
Lower

FED USGS **USGS40000141666**

Organization ID:	USGS-CA		
Organization Name:	USGS California Water Science Center		
Monitor Location:	001N003W31M003S	Type:	Well
Description:	Not Reported	HUC:	18070203
Drainage Area:	Not Reported	Drainage Area Units:	Not Reported
Contrib Drainage Area:	Not Reported	Contrib Drainage Area Unts:	Not Reported
Aquifer:	California Coastal Basin aquifers		
Formation Type:	Not Reported	Aquifer Type:	Not Reported
Construction Date:	19480101	Well Depth:	251
Well Depth Units:	ft	Well Hole Depth:	376
Well Hole Depth Units:	ft		

Ground water levels,Number of Measurements:	26	Level reading date:	1964-02-25
Feet below surface:	159.5	Feet to sea level:	Not Reported
Note:	Not Reported		
Level reading date:	1963-11-26	Feet below surface:	158.2
Feet to sea level:	Not Reported	Note:	Not Reported
Level reading date:	1963-10-10	Feet below surface:	157.7
Feet to sea level:	Not Reported	Note:	Not Reported
Level reading date:	1963-07-31	Feet below surface:	148.8
Feet to sea level:	Not Reported	Note:	Not Reported
Level reading date:	1963-03-19	Feet below surface:	145.2
Feet to sea level:	Not Reported	Note:	Not Reported
Level reading date:	1963-01-10	Feet below surface:	150.2

Feet to sea level:	Not Reported	Note:	Not Reported
Level reading date:	1962-10-03	Feet below surface:	148.0
Feet to sea level:	Not Reported	Note:	Not Reported
Level reading date:	1962-06-13	Feet below surface:	140.0
Feet to sea level:	Not Reported	Note:	Not Reported
Level reading date:	1962-03-07	Feet below surface:	140.0
Feet to sea level:	Not Reported	Note:	Not Reported
Level reading date:	1961-03-02	Feet below surface:	130.0
Feet to sea level:	Not Reported	Note:	Not Reported
Level reading date:	1960-12-06	Feet below surface:	126.3
Feet to sea level:	Not Reported	Note:	Not Reported
Level reading date:	1960-09-22	Feet below surface:	124.7
Feet to sea level:	Not Reported	Note:	Not Reported
Level reading date:	1960-06-14	Feet below surface:	110.3
Feet to sea level:	Not Reported	Note:	Not Reported
Level reading date:	1960-03-09	Feet below surface:	107.0
Feet to sea level:	Not Reported	Note:	Not Reported
Level reading date:	1959-12-15	Feet below surface:	114.6
Feet to sea level:	Not Reported	Note:	Not Reported
Level reading date:	1959-09-02	Feet below surface:	114.5
Feet to sea level:	Not Reported	Note:	Not Reported
Level reading date:	1959-06-09	Feet below surface:	107.2
Feet to sea level:	Not Reported	Note:	Not Reported
Level reading date:	1959-03-31	Feet below surface:	104.0
Feet to sea level:	Not Reported	Note:	Not Reported
Level reading date:	1959-01-07	Feet below surface:	101.3
Feet to sea level:	Not Reported	Note:	Not Reported
Level reading date:	1958-10-01	Feet below surface:	106.8
Feet to sea level:	Not Reported	Note:	Not Reported
Level reading date:	1958-07-16	Feet below surface:	108.0
Feet to sea level:	Not Reported	Note:	Not Reported
Level reading date:	1958-05-08	Feet below surface:	103.4
Feet to sea level:	Not Reported	Note:	Not Reported
Level reading date:	1958-03-11	Feet below surface:	102.5
Feet to sea level:	Not Reported	Note:	Not Reported
Level reading date:	1958-01-16	Feet below surface:	106.7
Feet to sea level:	Not Reported	Note:	Not Reported
Level reading date:	1957-11-22	Feet below surface:	110.5
Feet to sea level:	Not Reported	Note:	Not Reported
Level reading date:	1957-10-16	Feet below surface:	110.0
Feet to sea level:	Not Reported	Note:	Not Reported

Map ID Direction Distance Elevation	Database	EDR ID Number
R61 **West** **1/2 - 1 Mile** **Lower**	**FED USGS**	**USGS40000141691**

Organization ID:	USGS-CA		
Organization Name:	USGS California Water Science Center		
Monitor Location:	001N003W31M002S	Type:	Well
Description:	Not Reported	HUC:	18070203
Drainage Area:	Not Reported	Drainage Area Units:	Not Reported
Contrib Drainage Area:	Not Reported	Contrib Drainage Area Unts:	Not Reported
Aquifer:	California Coastal Basin aquifers		
Formation Type:	Not Reported	Aquifer Type:	Not Reported
Construction Date:	19420101	Well Depth:	312
Well Depth Units:	ft	Well Hole Depth:	332
Well Hole Depth Units:	ft		

Ground water levels,Number of Measurements:	1	Level reading date:	1944-10-27
Feet below surface:	26.4	Feet to sea level:	Not Reported
Note:	Not Reported		

R62 **West** **1/2 - 1 Mile** **Lower**	**CA WELLS**	**CADWR8000006988**

State Well #:	01N03W31M003S	Station ID:	4463
Well Name:	Not Reported	Well Use:	Unknown
Well Type:	Unknown	Well Depth:	0
Basin Name:	Bunker Hill	Well Completion Rpt #:	Not Reported

---

63 **WNW** **1/2 - 1 Mile** **Higher**	**FED USGS**	**USGS40000141829**

Organization ID:	USGS-CA		
Organization Name:	USGS California Water Science Center		
Monitor Location:	001N003W30N000S	Type:	Well
Description:	Not Reported	HUC:	18070203
Drainage Area:	Not Reported	Drainage Area Units:	Not Reported
Contrib Drainage Area:	Not Reported	Contrib Drainage Area Unts:	Not Reported
Aquifer:	California Coastal Basin aquifers		
Formation Type:	Not Reported	Aquifer Type:	Not Reported
Construction Date:	Not Reported	Well Depth:	Not Reported
Well Depth Units:	Not Reported	Well Hole Depth:	Not Reported
Well Hole Depth Units:	Not Reported		

Map ID Direction Distance Elevation	Database	EDR ID Number
64 **West** **1/2 - 1 Mile** **Lower**	**CA WELLS**	**CADWR8000007004**

State Well #:	01N03W31M002S	Station ID:	4462
Well Name:	Not Reported	Well Use:	Unknown
Well Type:	Unknown	Well Depth:	0
Basin Name:	Bunker Hill	Well Completion Rpt #:	Not Reported

S65 **SW** **1/2 - 1 Mile** **Lower**	**FED USGS**	**USGS40000141490**

Organization ID:	USGS-CA		
Organization Name:	USGS California Water Science Center		
Monitor Location:	001S003W06C001S	Type:	Well
Description:	Not Reported	HUC:	18070203
Drainage Area:	Not Reported	Drainage Area Units:	Not Reported
Contrib Drainage Area:	Not Reported	Contrib Drainage Area Unts:	Not Reported
Aquifer:	California Coastal Basin aquifers		
Formation Type:	Not Reported	Aquifer Type:	Not Reported
Construction Date:	19140101	Well Depth:	Not Reported
Well Depth Units:	Not Reported	Well Hole Depth:	183
Well Hole Depth Units:	ft		

---

66 **SSE** **1/2 - 1 Mile** **Lower**	**FED USGS**	**USGS40000141450**

Organization ID:	USGS-CA		
Organization Name:	USGS California Water Science Center		
Monitor Location:	001S003W05D003S	Type:	Well
Description:	Not Reported	HUC:	18070203
Drainage Area:	Not Reported	Drainage Area Units:	Not Reported
Contrib Drainage Area:	Not Reported	Contrib Drainage Area Unts:	Not Reported
Aquifer:	California Coastal Basin aquifers		
Formation Type:	Not Reported	Aquifer Type:	Not Reported
Construction Date:	19310101	Well Depth:	Not Reported
Well Depth Units:	Not Reported	Well Hole Depth:	253
Well Hole Depth Units:	ft		

S67 **SW** **1/2 - 1 Mile** **Lower**	**FED USGS**	**USGS40000141491**

Organization ID:	USGS-CA		
Organization Name:	USGS California Water Science Center		
Monitor Location:	001S003W06C005S	Type:	Well
Description:	Not Reported	HUC:	18070203
Drainage Area:	Not Reported	Drainage Area Units:	Not Reported

Contrib Drainage Area:	Not Reported	Contrib Drainage Area Unts:	Not Reported
Aquifer:	California Coastal Basin aquifers		
Formation Type:	Not Reported	Aquifer Type:	Not Reported
Construction Date:	19430101	Well Depth:	Not Reported
Well Depth Units:	Not Reported	Well Hole Depth:	150
Well Hole Depth Units:	ft		

T68
SSE **FED USGS** **USGS40000141427**
1/2 - 1 Mile
Lower

Organization ID:	USGS-CA		
Organization Name:	USGS California Water Science Center		
Monitor Location:	001S003W05D001S	Type:	Well
Description:	Not Reported	HUC:	18070203
Drainage Area:	Not Reported	Drainage Area Units:	Not Reported
Contrib Drainage Area:	Not Reported	Contrib Drainage Area Unts:	Not Reported
Aquifer:	California Coastal Basin aquifers		
Formation Type:	Not Reported	Aquifer Type:	Not Reported
Construction Date:	19110101	Well Depth:	Not Reported
Well Depth Units:	Not Reported	Well Hole Depth:	290
Well Hole Depth Units:	ft		

T69
SSE **FED USGS** **USGS40000141428**
1/2 - 1 Mile
Lower

Organization ID:	USGS-CA		
Organization Name:	USGS California Water Science Center		
Monitor Location:	001S003W05D000S	Type:	Well
Description:	Not Reported	HUC:	18070203
Drainage Area:	Not Reported	Drainage Area Units:	Not Reported
Contrib Drainage Area:	Not Reported	Contrib Drainage Area Unts:	Not Reported
Aquifer:	California Coastal Basin aquifers		
Formation Type:	Not Reported	Aquifer Type:	Not Reported
Construction Date:	Not Reported	Well Depth:	Not Reported
Well Depth Units:	Not Reported	Well Hole Depth:	Not Reported
Well Hole Depth Units:	Not Reported		

S70
SW **FED USGS** **USGS40000141474**
1/2 - 1 Mile
Lower

Organization ID:	USGS-CA		
Organization Name:	USGS California Water Science Center		
Monitor Location:	001S003W06C004S	Type:	Well
Description:	Not Reported	HUC:	18070203
Drainage Area:	Not Reported	Drainage Area Units:	Not Reported
Contrib Drainage Area:	Not Reported	Contrib Drainage Area Unts:	Not Reported
Aquifer:	California Coastal Basin aquifers		
Formation Type:	Not Reported	Aquifer Type:	Not Reported
Construction Date:	19460101	Well Depth:	53
Well Depth Units:	ft	Well Hole Depth:	110

Well Hole Depth Units:	ft

T71
SSE **FED USGS** **USGS40000141422**
1/2 - 1 Mile
Lower

Organization ID:	USGS-CA		
Organization Name:	USGS California Water Science Center		
Monitor Location:	001S003W05D004S	Type:	Well
Description:	Not Reported	HUC:	18070203
Drainage Area:	Not Reported	Drainage Area Units:	Not Reported
Contrib Drainage Area:	Not Reported	Contrib Drainage Area Unts:	Not Reported
Aquifer:	California Coastal Basin aquifers		
Formation Type:	Not Reported	Aquifer Type:	Not Reported
Construction Date:	19540101	Well Depth:	256
Well Depth Units:	ft	Well Hole Depth:	285
Well Hole Depth Units:	ft		

T72
SSE **FED USGS** **USGS40000141423**
1/2 - 1 Mile
Lower

Organization ID:	USGS-CA		
Organization Name:	USGS California Water Science Center		
Monitor Location:	001S003W05D005S	Type:	Well
Description:	Not Reported	HUC:	18070203
Drainage Area:	Not Reported	Drainage Area Units:	Not Reported
Contrib Drainage Area:	Not Reported	Contrib Drainage Area Unts:	Not Reported
Aquifer:	California Coastal Basin aquifers		
Formation Type:	Not Reported	Aquifer Type:	Not Reported
Construction Date:	Not Reported	Well Depth:	Not Reported
Well Depth Units:	Not Reported	Well Hole Depth:	Not Reported
Well Hole Depth Units:	Not Reported		

U73
North **CA WELLS** **CADWR8000007157**
1/2 - 1 Mile
Higher

State Well #:	01N03W29M002S	Station ID:	4456
Well Name:	Not Reported	Well Use:	Unknown
Well Type:	Unknown	Well Depth:	0
Basin Name:	Bunker Hill	Well Completion Rpt #:	Not Reported

S74
SW **FED USGS** **USGS40000141455**
1/2 - 1 Mile
Lower

Organization ID:	USGS-CA		
Organization Name:	USGS California Water Science Center		
Monitor Location:	001S003W06C002S	Type:	Well

Description:	Not Reported	HUC:	18070203
Drainage Area:	Not Reported	Drainage Area Units:	Not Reported
Contrib Drainage Area:	Not Reported	Contrib Drainage Area Unts:	Not Reported
Aquifer:	California Coastal Basin aquifers		
Formation Type:	Not Reported	Aquifer Type:	Not Reported
Construction Date:	19370101	Well Depth:	Not Reported
Well Depth Units:	Not Reported	Well Hole Depth:	80
Well Hole Depth Units:	ft		

75
North
1/2 - 1 Mile
Higher

FED USGS **USGS40000141986**

Organization ID:	USGS-CA		
Organization Name:	USGS California Water Science Center		
Monitor Location:	001N003W30J005S	Type:	Well
Description:	Not Reported	HUC:	18070203
Drainage Area:	Not Reported	Drainage Area Units:	Not Reported
Contrib Drainage Area:	Not Reported	Contrib Drainage Area Unts:	Not Reported
Aquifer:	California Coastal Basin aquifers		
Formation Type:	Not Reported	Aquifer Type:	Not Reported
Construction Date:	Not Reported	Well Depth:	798
Well Depth Units:	ft	Well Hole Depth:	Not Reported
Well Hole Depth Units:	Not Reported		

U76
NNE
1/2 - 1 Mile
Higher

FED USGS **USGS40000141968**

Organization ID:	USGS-CA		
Organization Name:	USGS California Water Science Center		
Monitor Location:	001N003W29M001S	Type:	Well
Description:	Not Reported	HUC:	18070203
Drainage Area:	Not Reported	Drainage Area Units:	Not Reported
Contrib Drainage Area:	Not Reported	Contrib Drainage Area Unts:	Not Reported
Aquifer:	California Coastal Basin aquifers		
Formation Type:	Not Reported	Aquifer Type:	Not Reported
Construction Date:	19320101	Well Depth:	408
Well Depth Units:	ft	Well Hole Depth:	408
Well Hole Depth Units:	ft		

U77
NNE
1/2 - 1 Mile
Higher

FED USGS **USGS40000141969**

Organization ID:	USGS-CA		
Organization Name:	USGS California Water Science Center		
Monitor Location:	001N003W29M002S	Type:	Well
Description:	Not Reported	HUC:	18070203
Drainage Area:	Not Reported	Drainage Area Units:	Not Reported
Contrib Drainage Area:	Not Reported	Contrib Drainage Area Unts:	Not Reported
Aquifer:	California Coastal Basin aquifers		
Formation Type:	Not Reported	Aquifer Type:	Not Reported

Construction Date:	19640309	Well Depth:	366
Well Depth Units:	ft	Well Hole Depth:	551
Well Hole Depth Units:	ft		

Ground water levels,Number of Measurements:	29	Level reading date:	2003-04-23
Feet below surface:	347.24	Feet to sea level:	Not Reported
Note:	Not Reported		

Level reading date:	2002-10-28	Feet below surface:	345.02
Feet to sea level:	Not Reported		
Note:	A nearby site that taps the same aquifer was being pumped.		

Level reading date:	2002-04-09	Feet below surface:	333.89
Feet to sea level:	Not Reported		
Note:	A nearby site that taps the same aquifer had been pumped recently.		

Level reading date:	2001-10-23	Feet below surface:	330.50
Feet to sea level:	Not Reported		
Note:	A nearby site that taps the same aquifer had been pumped recently.		

Level reading date:	2001-04-18	Feet below surface:	317.17
Feet to sea level:	Not Reported		
Note:	A nearby site that taps the same aquifer had been pumped recently.		

Level reading date:	2000-10-24	Feet below surface:	321.36
Feet to sea level:	Not Reported		
Note:	A nearby site that taps the same aquifer was being pumped.		

Level reading date:	2000-04-14	Feet below surface:	306.23
Feet to sea level:	Not Reported	Note:	Not Reported

Level reading date:	1999-10-18	Feet below surface:	307.74
Feet to sea level:	Not Reported	Note:	Not Reported

Level reading date:	1999-04-13	Feet below surface:	301.43
Feet to sea level:	Not Reported		
Note:	A nearby site that taps the same aquifer was being pumped.		

Level reading date:	1998-10-20	Feet below surface:	311.19
Feet to sea level:	Not Reported		
Note:	A nearby site that taps the same aquifer was being pumped.		

Level reading date:	1998-04-14	Feet below surface:	309.82
Feet to sea level:	Not Reported	Note:	Not Reported

Level reading date:	1997-10-30	Feet below surface:	319.17
Feet to sea level:	Not Reported		
Note:	A nearby site that taps the same aquifer was being pumped.		

Level reading date:	1997-04-15	Feet below surface:	309.65
Feet to sea level:	Not Reported	Note:	Not Reported

Level reading date:	1996-10-07	Feet below surface:	320.05
Feet to sea level:	Not Reported	Note:	Not Reported

Level reading date:	1996-04-25	Feet below surface:	312.68
Feet to sea level:	Not Reported	Note:	Not Reported

Level reading date:	1995-10-26	Feet below surface:	321.17
Feet to sea level:	Not Reported	Note:	Not Reported

Level reading date:	1995-04-20	Feet below surface:	319.19
Feet to sea level:	Not Reported		
Note:	A nearby site that taps the same aquifer was being pumped.		
Level reading date:	1994-10-27	Feet below surface:	326.63
Feet to sea level:	Not Reported	Note:	Not Reported
Level reading date:	1994-04-18	Feet below surface:	313.85
Feet to sea level:	Not Reported	Note:	Not Reported
Level reading date:	1993-10-20	Feet below surface:	327.70
Feet to sea level:	Not Reported	Note:	Not Reported
Level reading date:	1993-04-16	Feet below surface:	325.06
Feet to sea level:	Not Reported	Note:	Not Reported
Level reading date:	1992-10-28	Feet below surface:	329.60
Feet to sea level:	Not Reported		
Note:	A nearby site that taps the same aquifer had been pumped recently.		
Level reading date:	1992-08-11	Feet below surface:	325.03
Feet to sea level:	Not Reported	Note:	Not Reported
Level reading date:	1964-12-21	Feet below surface:	366.7
Feet to sea level:	Not Reported	Note:	Not Reported
Level reading date:	1964-11-24	Feet below surface:	347.2
Feet to sea level:	Not Reported	Note:	Not Reported
Level reading date:	1964-10-20	Feet below surface:	348.3
Feet to sea level:	Not Reported	Note:	Not Reported
Level reading date:	1964-09-18	Feet below surface:	348.5
Feet to sea level:	Not Reported	Note:	Not Reported
Level reading date:	1964-08-20	Feet below surface:	346.0
Feet to sea level:	Not Reported	Note:	Not Reported
Level reading date:	1964-06-19	Feet below surface:	339.5
Feet to sea level:	Not Reported	Note:	Not Reported

V78
West
1/2 - 1 Mile
Lower

FED USGS **USGS40000141711**

Organization ID:	USGS-CA		
Organization Name:	USGS California Water Science Center		
Monitor Location:	001N004W36H001S	Type:	Well
Description:	Not Reported	HUC:	18070203
Drainage Area:	Not Reported	Drainage Area Units:	Not Reported
Contrib Drainage Area:	Not Reported	Contrib Drainage Area Unts:	Not Reported
Aquifer:	California Coastal Basin aquifers		
Formation Type:	Not Reported	Aquifer Type:	Not Reported
Construction Date:	19350101	Well Depth:	150
Well Depth Units:	ft	Well Hole Depth:	150
Well Hole Depth Units:	ft		

Map ID Direction Distance Elevation	Database	EDR ID Number
V79 **West** **1/2 - 1 Mile** **Lower**	**FED USGS**	**USGS40000141702**

Organization ID:	USGS-CA		
Organization Name:	USGS California Water Science Center		
Monitor Location:	001N004W36H002S	Type:	Well
Description:	Not Reported	HUC:	18070203
Drainage Area:	Not Reported	Drainage Area Units:	Not Reported
Contrib Drainage Area:	Not Reported	Contrib Drainage Area Unts:	Not Reported
Aquifer:	California Coastal Basin aquifers		
Formation Type:	Not Reported	Aquifer Type:	Not Reported
Construction Date:	Not Reported	Well Depth:	126
Well Depth Units:	ft	Well Hole Depth:	168
Well Hole Depth Units:	ft		

W80 **NW** **1/2 - 1 Mile** **Higher**	**FED USGS**	**USGS40000141887**

Organization ID:	USGS-CA		
Organization Name:	USGS California Water Science Center		
Monitor Location:	001N003W30N001S	Type:	Well
Description:	Not Reported	HUC:	18070203
Drainage Area:	Not Reported	Drainage Area Units:	Not Reported
Contrib Drainage Area:	Not Reported	Contrib Drainage Area Unts:	Not Reported
Aquifer:	California Coastal Basin aquifers		
Formation Type:	Not Reported	Aquifer Type:	Not Reported
Construction Date:	Not Reported	Well Depth:	519
Well Depth Units:	ft	Well Hole Depth:	Not Reported
Well Hole Depth Units:	Not Reported		

X81 **SW** **1/2 - 1 Mile** **Lower**	**CA WELLS**	**CADWR8000006911**

State Well #:	01N04W36Q001S	Station ID:	46630
Well Name:	Well #6	Well Use:	Observation
Well Type:	Single Well	Well Depth:	696
Basin Name:	Bunker Hill	Well Completion Rpt #:	Unavailable

82 **West** **1/2 - 1 Mile** **Lower**	**FED USGS**	**USGS40000141738**

Organization ID:	USGS-CA		
Organization Name:	USGS California Water Science Center		
Monitor Location:	001N004W36H004S	Type:	Well
Description:	Not Reported	HUC:	18070203
Drainage Area:	Not Reported	Drainage Area Units:	Not Reported

Contrib Drainage Area:	Not Reported	Contrib Drainage Area Unts:	Not Reported
Aquifer:	California Coastal Basin aquifers		
Formation Type:	Not Reported	Aquifer Type:	Not Reported
Construction Date:	Not Reported	Well Depth:	94
Well Depth Units:	ft	Well Hole Depth:	94
Well Hole Depth Units:	ft		

Y83
ENE
1/2 - 1 Mile
Higher

CA WELLS **CADWR8000007049**

State Well #:	01N03W32B001S	Station ID:	4465
Well Name:	Not Reported	Well Use:	Unknown
Well Type:	Unknown	Well Depth:	0
Basin Name:	Bunker Hill	Well Completion Rpt #:	Not Reported

X84
SW
1/2 - 1 Mile
Lower

FED USGS **USGS40000141524**

Organization ID:	USGS-CA		
Organization Name:	USGS California Water Science Center		
Monitor Location:	001N003W31N001S	Type:	Well
Description:	Not Reported	HUC:	18070203
Drainage Area:	Not Reported	Drainage Area Units:	Not Reported
Contrib Drainage Area:	Not Reported	Contrib Drainage Area Unts:	Not Reported
Aquifer:	California Coastal Basin aquifers		
Formation Type:	Not Reported	Aquifer Type:	Not Reported
Construction Date:	19120101	Well Depth:	485
Well Depth Units:	ft	Well Hole Depth:	485
Well Hole Depth Units:	ft		

W85
NW
1/2 - 1 Mile
Higher

CA WELLS **CADWR8000007111**

State Well #:	01N03W30N001S	Station ID:	46629
Well Name:	Well #41	Well Use:	Observation
Well Type:	Single Well	Well Depth:	519
Basin Name:	Bunker Hill	Well Completion Rpt #:	Unavailable

86
NNE
1/2 - 1 Mile
Higher

FED USGS **USGS40000141955**

Organization ID:	USGS-CA		
Organization Name:	USGS California Water Science Center		
Monitor Location:	001N003W29M000S	Type:	Well
Description:	Not Reported	HUC:	18070203
Drainage Area:	Not Reported	Drainage Area Units:	Not Reported

Contrib Drainage Area:	Not Reported	Contrib Drainage Area Unts:	Not Reported
Aquifer:	California Coastal Basin aquifers		
Formation Type:	Not Reported	Aquifer Type:	Not Reported
Construction Date:	Not Reported	Well Depth:	Not Reported
Well Depth Units:	Not Reported	Well Hole Depth:	Not Reported
Well Hole Depth Units:	Not Reported		

Z87
South **FED USGS** **USGS40000141389**
1/2 - 1 Mile
Lower

Organization ID:	USGS-CA		
Organization Name:	USGS California Water Science Center		
Monitor Location:	001S003W06H004S	Type:	Well
Description:	Not Reported	HUC:	18070203
Drainage Area:	Not Reported	Drainage Area Units:	Not Reported
Contrib Drainage Area:	Not Reported	Contrib Drainage Area Unts:	Not Reported
Aquifer:	California Coastal Basin aquifers		
Formation Type:	Not Reported	Aquifer Type:	Not Reported
Construction Date:	1955	Well Depth:	421
Well Depth Units:	ft	Well Hole Depth:	421
Well Hole Depth Units:	ft		

Y88
ENE **FED USGS** **USGS40000141791**
1/2 - 1 Mile
Higher

Organization ID:	USGS-CA		
Organization Name:	USGS California Water Science Center		
Monitor Location:	001N003W32B001S	Type:	Well
Description:	Not Reported	HUC:	18070203
Drainage Area:	Not Reported	Drainage Area Units:	Not Reported
Contrib Drainage Area:	Not Reported	Contrib Drainage Area Unts:	Not Reported
Aquifer:	California Coastal Basin aquifers		
Formation Type:	Not Reported	Aquifer Type:	Not Reported
Construction Date:	19460101	Well Depth:	509
Well Depth Units:	ft	Well Hole Depth:	525
Well Hole Depth Units:	ft		

Ground water levels,Number of Measurements:	1	Level reading date:	1946-01
Feet below surface:	165	Feet to sea level:	Not Reported
Note:	Other conditions existed that would affect the measured water level.		

89
SSW **FED USGS** **USGS40000141402**
1/2 - 1 Mile
Lower

Organization ID:	USGS-CA		
Organization Name:	USGS California Water Science Center		
Monitor Location:	001S003W06F002S	Type:	Well
Description:	Not Reported	HUC:	18070203
Drainage Area:	Not Reported	Drainage Area Units:	Not Reported
Contrib Drainage Area:	Not Reported	Contrib Drainage Area Unts:	Not Reported

Aquifer:	California Coastal Basin aquifers		
Formation Type:	Not Reported	Aquifer Type:	Not Reported
Construction Date:	19390101	Well Depth:	120
Well Depth Units:	ft	Well Hole Depth:	136
Well Hole Depth Units:	ft		

Z90
SSE
1/2 - 1 Mile
Lower

FED USGS **USGS40000141383**

Organization ID:	USGS-CA		
Organization Name:	USGS California Water Science Center		
Monitor Location:	001S003W05E001S	Type:	Well
Description:	Not Reported	HUC:	18070203
Drainage Area:	Not Reported	Drainage Area Units:	Not Reported
Contrib Drainage Area:	Not Reported	Contrib Drainage Area Unts:	Not Reported
Aquifer:	California Coastal Basin aquifers		
Formation Type:	Not Reported	Aquifer Type:	Not Reported
Construction Date:	Not Reported	Well Depth:	Not Reported
Well Depth Units:	Not Reported	Well Hole Depth:	121
Well Hole Depth Units:	ft		

91
South
1/2 - 1 Mile
Lower

FED USGS **USGS40000141374**

Organization ID:	USGS-CA		
Organization Name:	USGS California Water Science Center		
Monitor Location:	001S003W07A005S	Type:	Well
Description:	Not Reported	HUC:	18070203
Drainage Area:	Not Reported	Drainage Area Units:	Not Reported
Contrib Drainage Area:	Not Reported	Contrib Drainage Area Unts:	Not Reported
Aquifer:	California Coastal Basin aquifers		
Formation Type:	Not Reported	Aquifer Type:	Not Reported
Construction Date:	Not Reported	Well Depth:	733
Well Depth Units:	ft	Well Hole Depth:	Not Reported
Well Hole Depth Units:	Not Reported		

1G
NW
1/2 - 1 Mile
Lower

AQUIFLOW **50242**

Site ID:	083600675T
Groundwater Flow:	SW
Shallow Water Depth:	150
Deep Water Depth:	300
Average Water Depth:	Not Reported
Date:	09/30/1987

GEOCHECK® - PHYSICAL SETTING SOURCE MAP FINDINGS
RADON

AREA RADON INFORMATION

State Database: CA Radon

Radon Test Results

Zipcode	Num Tests	> 4 pCi/L
92346	17	0

Federal EPA Radon Zone for SAN BERNARDINO County: 2

Note: Zone 1 indoor average level > 4 pCi/L.
: Zone 2 indoor average level >= 2 pCi/L and <= 4 pCi/L.
: Zone 3 indoor average level < 2 pCi/L.

Federal Area Radon Information for Zip Code: 92346

Number of sites tested: 2

Area	Average Activity	% <4 pCi/L	% 4-20 pCi/L	% >20 pCi/L
Living Area - 1st Floor	0.900 pCi/L	100%	0%	0%
Living Area - 2nd Floor	Not Reported	Not Reported	Not Reported	Not Reported
Basement	Not Reported	Not Reported	Not Reported	Not Reported

PHYSICAL SETTING SOURCE RECORDS SEARCHED

TOPOGRAPHIC INFORMATION

USGS 7.5' Digital Elevation Model (DEM)
Source: United States Geologic Survey
EDR acquired the USGS 7.5' Digital Elevation Model in 2002 and updated it in 2006. The 7.5 minute DEM corresponds to the USGS 1:24,000- and 1:25,000-scale topographic quadrangle maps. The DEM provides elevation data with consistent elevation units and projection.

Current USGS 7.5 Minute Topographic Map
Source: U.S. Geological Survey

HYDROLOGIC INFORMATION

Flood Zone Data: This data was obtained from the Federal Emergency Management Agency (FEMA). It depicts 100-year and 500-year flood zones as defined by FEMA. It includes the National Flood Hazard Layer (NFHL) which incorporates Flood Insurance Rate Map (FIRM) data and Q3 data from FEMA in areas not covered by NFHL.
Source: FEMA
Telephone: 877-336-2627
Date of Government Version: 2003, 2015

NWI: National Wetlands Inventory. This data, available in select counties across the country, was obtained by EDR in 2002, 2005 and 2010 from the U.S. Fish and Wildlife Service.

State Wetlands Data: Wetland Inventory
Source: Department of Fish and Wildlife
Telephone: 916-445-0411

HYDROGEOLOGIC INFORMATION

AQUIFLOW[R] Information System
Source: EDR proprietary database of groundwater flow information
EDR has developed the AQUIFLOW Information System (AIS) to provide data on the general direction of groundwater flow at specific points. EDR has reviewed reports submitted to regulatory authorities at select sites and has extracted the date of the report, hydrogeologically determined groundwater flow direction and depth to water table information.

GEOLOGIC INFORMATION

Geologic Age and Rock Stratigraphic Unit
Source: P.G. Schruben, R.E. Arndt and W.J. Bawiec, Geology of the Conterminous U.S. at 1:2,500,000 Scale - A digital representation of the 1974 P.B. King and H.M. Beikman Map, USGS Digital Data Series DDS - 11 (1994).

STATSGO: State Soil Geographic Database
Source: Department of Agriculture, Natural Resources Conservation Service (NRCS)
The U.S. Department of Agriculture's (USDA) Natural Resources Conservation Service (NRCS) leads the national Conservation Soil Survey (NCSS) and is responsible for collecting, storing, maintaining and distributing soil survey information for privately owned lands in the United States. A soil map in a soil survey is a representation of soil patterns in a landscape. Soil maps for STATSGO are compiled by generalizing more detailed (SSURGO) soil survey maps.

SSURGO: Soil Survey Geographic Database
Source: Department of Agriculture, Natural Resources Conservation Service (NRCS)
Telephone: 800-672-5559
SSURGO is the most detailed level of mapping done by the Natural Resources Conservation Service, mapping scales generally range from 1:12,000 to 1:63,360. Field mapping methods using national standards are used to construct the soil maps in the Soil Survey Geographic (SSURGO) database. SSURGO digitizing duplicates the original soil survey maps. This level of mapping is designed for use by landowners, townships and county natural resource planning and management.

PHYSICAL SETTING SOURCE RECORDS SEARCHED

LOCAL / REGIONAL WATER AGENCY RECORDS

FEDERAL WATER WELLS

PWS: Public Water Systems
Source: EPA/Office of Drinking Water
Telephone: 202-564-3750
Public Water System data from the Federal Reporting Data System. A PWS is any water system which provides water to at least 25 people for at least 60 days annually. PWSs provide water from wells, rivers and other sources.

PWS ENF: Public Water Systems Violation and Enforcement Data
Source: EPA/Office of Drinking Water
Telephone: 202-564-3750
Violation and Enforcement data for Public Water Systems from the Safe Drinking Water Information System (SDWIS) after August 1995. Prior to August 1995, the data came from the Federal Reporting Data System (FRDS).

USGS Water Wells: USGS National Water Inventory System (NWIS)
This database contains descriptive information on sites where the USGS collects or has collected data on surface water and/or groundwater. The groundwater data includes information on wells, springs, and other sources of groundwater.

STATE RECORDS

Water Well Database
Source: Department of Water Resources
Telephone: 916-651-9648

California Drinking Water Quality Database
Source: Department of Public Health
Telephone: 916-324-2319
The database includes all drinking water compliance and special studies monitoring for the state of California since 1984. It consists of over 3,200,000 individual analyses along with well and water system information.

OTHER STATE DATABASE INFORMATION

California Oil and Gas Well Locations
Source: Dept of Conservation, Geologic Energy Management Division
Telephone: 916-323-1779
Oil and Gas well locations in the state.

California Earthquake Fault Lines
Source: California Division of Mines and Geology
The fault lines displayed on EDR's Topographic map are digitized quaternary fault lines prepared in 1975 by the United State Geological Survey. Additional information (also from 1975) regarding activity at specific fault lines comes from California's Preliminary Fault Activity Map prepared by the California Division of Mines and Geology.

RADON

State Database: CA Radon
Source: Department of Public Health
Telephone: 916-210-8558
Radon Database for California

Area Radon Information
Source: USGS
Telephone: 703-356-4020
The National Radon Database has been developed by the U.S. Environmental Protection Agency (USEPA) and is a compilation of the EPA/State Residential Radon Survey and the National Residential Radon Survey. The study covers the years 1986 - 1992. Where necessary data has been supplemented by information collected at private sources such as universities and research institutions.

PHYSICAL SETTING SOURCE RECORDS SEARCHED

EPA Radon Zones
Source: EPA
Telephone: 703-356-4020
Sections 307 & 309 of IRAA directed EPA to list and identify areas of U.S. with the potential for elevated indoor radon levels.

OTHER

Airport Landing Facilities: Private and public use landing facilities
Source: Federal Aviation Administration, 800-457-6656

Epicenters: World earthquake epicenters, Richter 5 or greater
Source: Department of Commerce, National Oceanic and Atmospheric Administration

California Earthquake Fault Lines: The fault lines displayed on EDR's Topographic map are digitized quaternary fault lines, prepared in 1975 by the United State Geological Survey. Additional information (also from 1975) regarding activity at specific fault lines comes from California's Preliminary Fault Activity Map prepared by the California Division of Mines and Geology.

STREET AND ADDRESS INFORMATION

© 2015 TomTom North America, Inc. All rights reserved. This material is proprietary and the subject of copyright protection and other intellectual property rights owned by or licensed to Tele Atlas North America, Inc. The use of this material is subject to the terms of a license agreement. You will be held liable for any unauthorized copying or disclosure of this material.

APPENDIX E
CREDENTIALS

Laura Hedman

Staff Geologist

PROFESSIONAL EXPERIENCE

Ms. Hedman is a staff geologist in Terracon's Colton, CA office, Environmental Department. Ms. Hedman's professional experience includes Environmental Services, Phase I Environmental Site Assessments (ESAs), Limited Site Investigations (LSIs), soil and groundwater sampling, and groundwater monitoring projects. She has conducted site assessments on office facilities, warehouses, manufacturing facilities, automotive dealerships, restaurants, medical offices, telecommunication towers, vacant, and agricultural land. She prepares environmental site assessment reports; researches city directories and regulatory agency files; and reviews aerial photographs and topographic maps. In addition, she assists the Senior Project Manager in Phase I Environmental Site Assessments.

PROJECT EXPERIENCE

Office Buildings/Medical Office Building – California

Project Manager and Environmental Site Assessments on office properties, which includes multi-story financial, educational, medical office buildings, and a 95,000-square-foot community hospital.

Warehouse Buildings/Logistical Centers – California

Project Manager and Environmental Site Assessment on warehouses and logistical centers, which includes commercial facilities with 1.2 million-square-foot warehousing space.

Restaurants/Retail Buildings – California

Project Manager and Environmental Site Assessment on family-style restaurants, and retail lease spaces.

Auto Dealership/Automotive Service– California

Project Manager and Environmental Site Assessment on automotive dealerships, automotive maintenance facilities, and automotive collision repair centers.

Undeveloped/Vacant/Agricultural – California

Project Manager and Environmental Site Assessments on undeveloped, vacant, and agricultural land; from less than one-acre- to over 200-acre parcel of land.

EDUCATION

Bachelor of Science, Geology/Earth Science, University of California, Riverside, 2016

Mount San Jacinto College
Associate of Science, Geographic Information Systems (GIS), May 2014

CERTIFICATIONS

Geologist in Training (Fundamental of Geology), June 2017

PROFESSIONAL TRAINING

40-Hour OHSA HAZWOPER

24-Hour AHERA Asbestos Abatement Building Inspector

40-Hour AHERA Asbestos Supervisor Training

WORK HISTORY

Terracon, Colton, California
Staff Geologist
January 2018 to Present

United States Army, Master Sergeant, Retired;
Recruiting Battalion Operations Senior NonCommissioned Officer/ Senior Career Counselor
August 1988 to February 2011

Connor J. Ellis

Staff Scientist

PROFESSIONAL EXPERIENCE

Mr. Ellis is a Staff Scientist in the Portland, OR office. He performs and manages environmental projects, including environmental due diligence and industrial hygiene projects such as Phase I Environmental Site Assessments (ESAs) Limited Site Investigations (LSIs), industrial hygiene surveys and monitoring, and hazardous building materials surveys. His experience in conducting environmental projects includes commercial, residential, industrial, and agricultural project sites involving property acquisitions, redevelopments, and renovations. Mr. Ellis meets the definition of an Environmental Professional (EP) as defined in ASTM E 1527-13.

EDUCATION

Bachelor of Science, Environmental Science, University of Nebraska – Omaha, Omaha, NE

Master of Science, Environmental Science, University of Idaho, Moscow, ID **In Progress*

CERTIFICATIONS

AHERA Asbestos Building Inspector

AHERA Asbestos Project Designer

NIOSH 582 Microscopist

PROFESSIONAL TRAINING

OSHA 40-hour HAZWOPER

WORK HISTORY

Terracon, Staff Scientist, 2015-Present

B2 Environmental, Inc., Industrial Hygienist, 2014-2015

PROJECT EXPERIENCE

Umpqua Bank & Union Bank Phase I ESAs – OR and WA

Mr. Ellis has managed and performed over 60 Phase I ESAs for Umpqua Bank and Union Bank for proposed real estate transactions or loans at properties located in Oregon and Washington. Project sites include commercial, industrial, multi-family residential, and undeveloped sites.

1601 North Columbia Boulevard Phase I ESA – Portland, OR

Mr. Ellis managed and performed multiple Phase I ESAs at an approximately 19-acre industrial site in Portland with a complex history, including undocumented underground storage tanks (USTs), impacts from sandblasting grit, spray and dip painting operations, an area-wide solvent plume, and potential contributions to the impacted Columbia Slough. The ESA included extensive regulatory file review, including multiple previous assessments, legal documents, and changes in site ownership.

Hazardous Building Materials Survey – City of Silverton

In conjunction with a Phase I ESA, Mr. Ellis managed and performed a hazardous building materials survey for the City of Silverton, Oregon, which included an asbestos inspection and lead paint sampling in support of the demolition of the approximate 39,000-square-foot former Eugene Field School. Terracon collected 158 bulk asbestos samples and 40 lead paint chip samples from various building components for analysis.

Hazardous Building Materials Surveys – Northwest Housing Alternatives

Mr. Ellis managed and performed hazardous building materials surveys at sites in the Portland metro area for Northwest Housing Alternatives. Northwest Housing Alternatives is a not-for-profit developer of affordable housing that develops, builds, and manages rental housing for low-income Oregonians. The projects consisted of an asbestos and lead paint survey of a six-story apartment building in Northwest Portland and a three-story senior living apartment building in the Gresham area.

Connor J. Ellis

Staff Scientist

BNSF Railway

Mr. Ellis has managed and performed numerous hazardous building materials inspections for BNSF Railway in support of proposed demolitions of or renovations to railway offices, warehouse buildings, bridges, or other support structures. Work for BNSF has included multiple portfolios of projects, travel to remote sites and working under harsh conditions.

Proposed Senior Living Facility – Happy Valley, OR

Mr. Ellis has managed and was the primary field technician for a subsurface investigation at a former farmstead and a proposed senior living development. The investigation was performed to investigation long-term auto and boat repair and agricultural use at the property. The investigation included five direct-push soil borings to investigate the auto and boat repair areas and near-surface composite soil sampling across the site to assess for the presence of agricultural chemicals.

Limited Site Investigation – Washougal, WA

Mr. Ellis served as the primary field technician for a subsurface investigation to assess and delineate impacts from a release of heavy oil at an industrial facility. Mr. Ellis's duties included logging soil borings, overseeing the installation of temporary and permanent monitoring wells, soil and groundwater sampling, and excavation oversight.

Carl A. Parten

Office Manager, Senior Principal

PROFESSIONAL EXPERIENCE

Mr. Parten has 32 years of experience in environmental consulting in multiple regional regulatory districts throughout the United States. His professional experience includes comprehensive site investigations and remediation studies for Industrial and Hazardous Waste sites, municipal solid waste landfill sites and underground storage tank (UST) facilities.

He has successfully managed and obtained regulatory closure of over 30 Voluntary Cleanup Program (VCP) sites and leaking underground storage tank (LUST) facilities, and coordinated UST removal and closure for numerous facilities in multiple states throughout the United States. Mr. Parten continues to serve as a technical lead with Terracon and he possesses extensive experience in the installation of monitor wells, aquifer characterization, sensitive receptor surveys, risk-based assessments, vapor intrusion (VI) evaluations, and soil-gas assessments. Additionally, he has extensive experience in comprehensive soil and groundwater investigations on industrial facilities and municipal solid waste (MSW) landfill facilities, including evaluation of landfill gas/methane impacts. He has prepared and implemented corrective action work plans for remediation of chlorinated hydrocarbons at dry cleaner facilities and petroleum hydrocarbons at LUST facilities, MSW landfill facilities, and managed and implemented groundwater pump and treat, non-aqueous phase liquid (NAPL) recovery, and duel-phase vapor extraction systems for the recovery of petroleum hydrocarbons. Additionally, Mr. Parten developed work plans and implemented the remediation of heavy metals and poly-nuclear aromatic hydrocarbons (PAHs).

PROJECT EXPERIENCE

Kaiser Permanente, AV Behavioral Health, Lancaster, California

Provided QA/QC for the Phase I ESA for the potential Kaiser Permanente AV Behavioral Health Building that consisted of a 29,245-square-foot (SF) single-story building with a mezzanine, in a multi-tenant commercial/retail shopping center on an approximately 6.12-acre parent tract. Our scope of services included the site

EDUCATION

Bachelor of Science, Geology, Sul Ross State University, Alpine, Texas, 1994

Additional Courses:
University of Houston TCEQ Texas Risk Reduction Program: Mod. I, II, and III
Roadmap to Remediation
CAPM Refresher Course, Texas A&M University
TNRCC Hazardous Waste Seminar
TNRCC PST Risk Assessments Seminar
TNRCC Pollution Prevention Workshop
API Risk/Exposure Assessment
Contaminant Fate and Transport Modeling in Risk Assessment
Environmental Hydrology / Soil Science

REGISTRATIONS

Licensed Professional Geoscientist (P.G.), I.D. # 221, Texas Board of Professional Geoscientists 2003 (current)

Registered Professional Geologist (P.G.), I.D. # 004037; State of Tennessee, May 1996 (current)

TCEQ Corrective Action Project Manager, CAPM #01091 (current)

40 Hour OSHA Hazardous Waste Site & Waste Management Training

AFFILIATIONS

BDA/Orange County
Groundwater Resource Assoc.
Geological Society of America

reconnaissance and soil and soil vapor sampling. Provided QA/QC review of the report before we sent it to the client.

Kaiser Permanente, Primary Care Medical Office Building, Wildomar, California
Project Manager for the Phase I ESA for the potential Kaiser Permanente Primary Care Medical Office Building consisted of an approximately 36-acre tract of generally vacant land. Provided QA/QC review of the report before we sent it to the client.

Industrial Warehouse Facility – La Palma, California
Phase I ESA, comprehensive subsurface investigation and delineation of volatile organic compounds (VOCs), petroleum hydrocarbons TPH) in soil, groundwater and vapor to characterize environmental site conditions and development of response actions. Soil remediation, soil vapor extraction of VOCs, and waste characterization/disposal of impacted environmental media at a large warehouse facility. Active monitoring and additional response actions are on-going. Consulting services included preparation of investigation reports, response action work plans, client interaction and litigation support.

Industrial Warehouse Facility / Demolition / Soil Management – Los Angeles / Union Crossing - California
Phase I ESA, Limited Site Investigation, soil management plan / remediation of impacted soils, underground storage tank / structures management and support services, investigation and delineation of volatile organic compounds (VOCs), petroleum hydrocarbons TPH) in soil, and waste characterization and disposal of impacted environmental media. Consulting services included preparation of investigation reports, response action work plans, client interaction and construction management support.

Industrial Facility – Union City, California
Subsurface investigation and delineation of heavy metals and polynuclear aromatic hydrocarbons (PAHs) in soil to facilitate the development of response actions and waste characterization/disposal of impacted environmental media at a large industrial facility with over sixty years of operations. Consulting services included preparation of investigation reports, response action work plans, and client/regulatory interaction.

Industrial Facility – Land-use Change/Private School, Los Angeles, CA
Environmental consulting services including Phase I Environmental Site Assessments (ESA) due diligence support, subsurface investigation activities to evaluate environmental media including soil, groundwater, soil gas and indoor / outdoor air. Services included a land-use change from an industrial facility to a private school. Prepared environmental investigation reports, regulatory interaction, corrective action design and work plan for management of environmental media.

USARC Facility – Mare Island, California
Environmental team leader for evaluation of an existing 32-acre military facility, Mare Island in California. The teaming effort included the preparation of a Technical Assessment report on the facility to provide

USAR a decision making and programming tool to establish future restoration and replacement upgrades to the facility. The report included an evaluation of existing conditions of the site and facilities with respect to current mission and identified construction costs required to comply with USAR facility standards, Anti-Terrorism/Force Protection requirements, handicapped accessibility regulations, and current building codes. Conceptual costs for related improvements and environmental mitigation were presented.

Major Department Store Commercial Retail Portfolio
Environmental team lead for evaluating environmental site conditions and due diligence review, including overseeing Phase I Environmental Site Assessments and Phase II Environmental Site Investigations for over fifty retail facilities with automotive maintenance across California. Findings from subsurface investigations were used to support regulatory closure of select facilities to facilitate a real estate transaction across the United States.

Automated Fuel Dispensing Facilities – Camp Pendleton, California
Project scope included environmental and geotechnical investigations at six fueling existing/proposed facilities within Camp Pendleton, California. The project consisted of construction of new buildings, canopies, pavements, retaining walls, slopes, and installation of underground storage tanks (USTs), and other site facilities. Served as the primary client point of contact and environmental technical leader.

Mixed-Use High-rise Building, West Hollywood, California
Conducted comprehensive investigation and assisted the client through enrolling and interacting with the DTSC / VCP regarding chlorinated solvent and heavy metal-impacted soil and groundwater. Provided construction management oversight to manage impacted soils and assisted the client in waste disposition, permitting and regulatory compliance interaction. A total of 52,000 cubic yards of soil was removed from the site and disposed at an off-site facility, prior to the construction of a $170M high-rise multi-use complex. Terracon's support services allowed for significant savings in construction, on an expedited timeline in concert with the construction schedule.

Underground Storage Tank and Soil Remediation – Regional Water Board, Squaw Valley, CA
Terracon assisted a private developer with the regulatory closure of an underground storage tank (UST) site located in Squaw Valley, California. The abandoned 10,000-gallon UST was responsible for a release of heavy waste oils to the ground surface and banks of a creek. Following disposal of the UST, approximately 70 cubic yards of petroleum-impacted soils were excavated and properly disposed. Interaction with the Regional Water Board and Public Notification resulted in the issuance of case closure.

Retail Shopping Center – Former Dry Cleaners Facility – DTSC, Fremont, CA
Conducted extensive site investigation activities to evaluate the magnitude and extent of chlorinated solvents identified in the vicinity of a former dry cleaners' facility, including an evaluation of groundwater, soil, soil-gas and indoor vapors as a result of a chlorinated solvent plume. Mr. Parten provided direct support and interaction with client, client legal team and DTSC representatives to manage the closure

process, including the preparation of work plans and environmental investigation reports, risk-based human health evaluation, and response actions.

Soil Remediation– Riverside County Regulatory Oversight, Telecommunications Site, Perris, CA
Terracon assessed the magnitude and extent of a surficial release of petroleum hydrocarbons, developed a work plan, approved by overseeing agency, and conducted remediation, removal and legal disposal of 80 cubic yards of non-hazardous soil.

Municipal Landfill– VCP Site
Successfully oversaw and managed the engineering design and construction quality assurance for the closure and restoration of a high-profile MSW landfill in accordance with regulatory standards, subsequent to significant investigation activities. The remedy consisted of removal and consolidation of wastes and construction of LFG recovery trenches to prevent migration of landfill gas. The remedy utilized engineering controls and removal of impacted media. Project management responsibilities included coordination with Local, State and Federal officials, public/neighborhood communications, and interaction with attorneys, and management of project budgets that exceeded $4.5 million over seven years. Terracon continues to provide post closure care monitoring and O&M for the site.

Department of Transportation Contract - TX
Successfully managed a two-year environmental services contract with the Texas Department of Transportation (TxDOT) and coordinated multiple Terracon offices to provide geographic coverage of environmental consulting service throughout Texas. Mr. Parten was the liaison to TxDOT for the performance of environmental consulting services, and provided senior technical review of environmental investigations, Phase I ESAs, removal of underground storage tanks, remediation of affected media and waste management, asbestos and lead-based paint investigations, and management of financial metrics and budgets in strict conformance with negotiated fees and procedures under a $2,000,000 contract.

City-Operated LUST Facilities
Provided senior project management of 14 City operated LUST facilities through coordination of investigation, regulatory reporting and response actions in the pursuit of closure. Mr. Parten was responsible for managing all site activities, evaluation of data, reporting, communicating with local and state officials, and management of budget and schedule requirements.

Municipal Property
Provided senior project management and technical review of several properties, including the remediation of metals and PAH-impacted soils, using a combination of excavation and removal and in-place stabilization. Work was performed under the EPA Brownfields Program and the Voluntary Cleanup Program. The $1.2 million-dollar remediation project was part of a high-profile downtown parks and recreation redevelopment project that successfully established LEED Certified public parks in areas once occupied by commercial and industrial property. Mr. Parten was responsible for managing all site

activities, evaluation of data, reporting, communicating with local and state officials, and management of budget and schedule requirements.

Retail Shopping Center – VCP Site

Conducted extensive site investigation activities to evaluate the magnitude and extent of chlorinated solvents identified in the vicinity of a former dry cleaners' facility. The chlorinated solvent plume was defined to drinking water standards and was delineated to a creek channel nearly 1,200 feet from the source property. Based on site investigation results, assisted the property owner in entering the site into the VCP, and managed and implemented response actions and treatment of affected media utilizing a combination of source-removal/excavation (750 cubic yards) within the building interiors, hydrogen-releasing compound (HRC®) treatment of backfill, and HRC injection into the underlying soil and groundwater across the site. Treatment technology effectively remediated affected soils and significantly reduced contaminant levels within the on-site source areas. Additional response actions were conducted to reduce on-site groundwater contamination levels through HRC injection at over 250 locations. Monitored natural attenuation and groundwater monitoring was performed for a period of approximately four years. Mr. Parten assisted the client in the establishment of a deed restriction (Municipal Setting Designation) that restricted the use of groundwater on the site. Mr. Parten interacted with City and State officials and prepared and submitted multiple reports documenting site activities and managed a project budget totaling $1,200,000.

Additional Project Experience

Under the direction and senior technical review by Mr. Parten, final site closure has been obtained for over thirty VCP, Innocent Owner/Operator Program, LUST, and Industrial and Hazardous Waste facilities in multiple states across the United States. Additionally, Mr. Parten has coordinated and managed the removal of dozens of underground storage tank (UST) systems and remediation of contaminated soil and groundwater. Mr. Parten has provided expert testimony on multiple projects and is a primary point of contact interacting with environmental attorneys and regulatory agencies.

Todd G. McFarland, PG, CHG

DEPARTMENT MANAGER

PROFESSIONAL EXPERIENCE

Mr. McFarland has over 21 years of experience as a professional geologist and hydrogeologist, in over 200 site characterization and remediation projects throughout California. He is an environmental Department Manager for Terracon's Colton office. Mr. McFarland has been involved with environmental investigations, well design and construction, aquifer testing, Phase I and II ESAs, including agricultural, petroleum, and industrial properties; and remediation design and mitigation for commercial, industrial and LUST/LUFT projects.

Mr. McFarland's expertise includes hydrogeology, Phase I & II Environmental Assessments, Hazardous Waste Site Investigations, LUST/LUFT Site Investigation and Remediation (soil, vapor, and groundwater) Hydrogeology, Contaminant Fate & Transport, Well Design and Construction, Remedial Strategy and Design, California UST Cleanup Fund, Triad Approach Investigation Methods, and high resolution site characterization (HRSC).

PROJECT EXPERIENCE

Charis Corporation/US Army, Aquifer and Well Evaluation, Fort Irwin, California
Project Geologist for the identification, assessment and testing of domestic and agricultural wells associated with the expansion of Ft. Irwin military base. Responsible for field mapping, staff and logistics coordination, subcontractor management, well pumping, mine shaft mapping and collection of samples for heavy metal analytical testing.

Bechtel, Mountain View Power Plant Expansion Project, Loma Linda, California
Project Geologist support for pump test and analytical testing of new production well within the Bunker Hill Basin. Sampling and testing of water for Title 22, perchlorate and TCE to determine well viability, and ability to discharge surplus water to Santa Ana River.

Herzog, Rail Line Rehabilitation Project, San Bernardino, California
Project Geologist for compliance monitoring, soil sampling and remediation management of soils during rail line rehabilitation. Project work conducted for BNSF under their oversight and safety management guidelines. Managed daily soil screening, mobile laboratory analysis oversight and directed soil excavation and segregation for offsite disposal of hydrocarbon and solvent impacted soils.

Amtrak, 8th Street Amtrak Yard ROW Investigation, Los Angeles, California
Project Geologist for Phase I & II assessments along ROWs within the active rail yard for proposed ROW exchange. Project work included drilling and soil sampling adjacent to active rail lines associated with train maintenance and wash rack. Reporting and recommendations for soil remediation options.

EDUCATION

Bachelor of Science, Hydrogeology, Northern Arizona University, 1998

AA, Art/Architecture, Pasadena City College, 1992

REGISTRATIONS

California Professional Geologist, PG #7685

California Certified Hydrogeologist, CHG #979

CERTIFICATIONS

GIS Certification, University of California, Riverside, 2017

40-Hour OSHA Hazardous Materials Training

8-Hour OSHA Supervisory and Confined Space Training

8-Hour LPS/OSHA Refresher (current)

CPR/First Aid Certified (current)

LPS 8-Hour Training Certification, 5/2006

16-Hour Chevron EMC CSOC Training, 11/2007

Defensive Driving Course, 6/2006

DOT-Basic HazMat Training, 5/2007

Title 22 California-Hazardous Waste Generator Training, 5/2007

Lean Six Sigma Training, 3/2011

Cost Engineering and Cost Loaded Scheduling and Training, 4/2011 & 3/2012

WORK HISTORY

Terracon Consultants, Inc., Department Manager, 2018-Present

AECOM, Sr. Project Manager/Sr. Hydrogeologist, 2013-2018

HFA, Sr. Geologist/Sr. Project Manager, 2009-2013, Assoc. Geologist/Sr. Geologist/Project Manager/Office Manager, 2004-2009

Geo-Cal, Inc., Project Geologist, 2003 – 2004

CHJ, Inc., Staff Geologist, 1998-2003

Chevron and ExxonMobil, Service Station and Terminal Facility Management, Southern and Northern California
Project/Senior Geologist and Project Manager for portfolio of underground storage tank facilities. Managed schedule, costs and project work for numerous retail service station and bulk tank facilities. Scoped and executed assessment and remedial efforts targeted to model and remove contaminants. Geological logging and drilling oversight for the installation of numerous shallow and deep monitoring wells within unconsolidated and over-consolidated soils. Develop and execute aquifer, soil vapor extraction, and air sparge testing to determine feasibility of remedial options. Prepare conceptual site models to evaluate project data and develop remedial action plans and human health risk assessments. Collaborate with engineers to design, build and execute remedial systems for treatment of petroleum impacted soil and groundwater. Responsible for direct interaction with client and regulators to develop and execute strategies.

Chevron EMC, MTBE Groundwater Plume Investigation and Remediation, San Juan Capistrano California
Senior Geologist and Project Manager for two underground storage tank facilities that allegedly affected the City's water production supply. Scoped and executed assessment and remedial efforts targeted to model and remove benzene and MTBE. Installed and operated in-situ soil and groundwater remedial systems. Geological logging and drilling oversight for the installation of numerous shallow and deep monitoring and remediation wells. Testing and evaluation of City's production wells. Attend and participate in public hearings, plan and participate in planning and design review meetings. Conduct client meetings and provide project details to client's legal team.

Confidential Client, Crafton-Redlands Perchlorate Plume Investigation, Mentone, California
Project Geologist for underground storage tank facility. Geological logging and drilling oversight for the installation of deep monitoring wells within the Crafton-Redlands Plume using rotary casing hammer and sonic drilling rigs. Collection of soil and groundwater samples to evaluation aquifer for petroleum hydrocarbons, including MTBE and perchlorate. Conduct soil vapor extraction pilot testing for in-situ soil remediation of hydrocarbon impacts.

City of Rialto, Landfill Investigation and Post-Closure Monitoring, Rialto, California. Project Geologist for landfill closure and post-closure investigations and monitoring. On going monitoring of water quality beneath and surrounding the boundary limits of landfill. Statistical analysis and reporting of water quality data to determine trends and stability post-closure.

City of Los Angeles, Community Park Development, Lead Removal, California
Project Geologist for development of a community park. Planned, coordinated, and conducted assessment and remediation of aerial deposited lead within a residential community. Conducted lead dust monitoring, excavation activities and verification sampling and reporting.

City of Blythe, Citywide Commingled Plume Investigation, Blythe, California
Project Manager for city wide commingled plume assessment and remedial cleanup of 7 commingled plumes (over 30 individual sites) related to petroleum releases to groundwater. Conducted large-scale site assessment, well installation and remedial actions including soil vapor extraction, dual-phase extraction, free-product extraction and soil excavation. Managed complex financial contract and UST Cleanup Fund reimbursement. Responsible for direct interaction with client (City), UST Cleanup Fund and California's Water Board to develop and execute strategies.

AFCEC, Industrial Waste Line Removal and Vapor Intrusion Risk Assessment, Former Norton Air Force Base, San Bernardino, California
Senior hydrogeologist for evaluation of soil and soil vapor sampling. Conducted closure report review, human health risk assessment modeling and evaluation, and closure recommendations. Evaluation and reporting resulted in obtaining closure from DTSC.

APPENDIX F
DESCRIPTION OF TERMS AND ACRONYMS

Description of Selected General Terms and Acronyms

Term/Acronym	Description
ACM	Asbestos Containing Material. Asbestos is a naturally occurring mineral, three varieties of which (chrysotile, amosite, crocidolite) have been commonly used as fireproofing or binding agents in construction materials. Exposure to asbestos, as well as ACM, has been documented to cause lung diseases including asbestosis (scarring of the lung), lung cancer and mesothelioma (a cancer of the lung lining). Regulatory agencies have generally defined ACM as a material containing greater that one (1) percent asbestos, however some states (e.g. California) define ACM as materials having 0.1% asbestos. In order to define a homogenous material as non-ACM, a minimum number of samples must be collected from the material dependent upon its type and quantity. Homogenous materials defined as non-ACM must either have 1) no asbestos identified in all of its samples or 2) an identified asbestos concentration below the appropriate regulatory threshold. Asbestos concentrations are generally determined using polarized light microscopy or transmission electron microscopy. Point counting is an analytical method to statistically quantify the percentage of asbestos in a sample. The asbestos component of ACM may either be friable or non-friable. Friable materials, when dry, can be crumbled, pulverized, or reduced to powder by hand pressure and have a higher potential for a fiber release than non-friable ACM. Non-friable ACM are materials that are firmly bound in a matrix by plastic, cement, etc. and, if handled carefully, will not become friable. Federal and state regulations require that either all suspect building materials be presumed ACM or that an asbestos survey be performed prior to renovation, dismantling, demolition, or other activities that may disturb potential ACM. Notifications are required prior to demolition and/or renovation activities that may impact the condition of ACM in a building. ACM removal may be required if the ACM is likely to be disturbed or damaged during the demolition or renovation. Abatement of friable or potentially friable ACM must be performed by a licensed abatement contractor in accordance with state rules and NESHAP. Additionally, OSHA regulations for work classification, worker training and worker protection will apply.
AHERA	Asbestos Hazard Emergency Response Act
AST	Aboveground Storage Tanks. ASTs are generally described as storage tanks less than 10% of which are below ground (i.e., buried). Tanks located in a basement, but not buried, are also considered ASTs. Whether, and the extent to which, an AST is regulated, is determined on a case-by-case basis and depends upon tank size, its contents and the jurisdiction of its location.
BGS	Below Ground Surface
Brownfields	State and/or tribal listing of Brownfield properties addressed by Cooperative Agreement Recipients or Targeted Brownfields Assessments.
BTEX	Benzene, Toluene, Ethylbenzene, and Xylenes. BTEX are VOC components found in gasoline and commonly used as analytical indicators of a petroleum hydrocarbon release.
CERCLA	Comprehensive Environmental Response, Compensation and Liability Act (a.k.a. Superfund). CERCLA is the federal act that regulates abandoned or uncontrolled hazardous waste sites. Under this Act, joint and several liability may be imposed on potentially responsible parties for cleanup-related costs.
CERCLIS	Comprehensive Environmental Response, Compensation and Liability Information System. An EPA compilation of sites having suspected or actual releases of hazardous substances to the environment. CERCLIS also contains information on site inspections, preliminary assessments and remediation of hazardous waste sites. These sites are typically reported to EPA by states and municipalities or by third parties pursuant to CERCLA Section 103.
CESQG	Conditionally Exempt Small Quantity Generators
CFR	Code of Federal Regulations

Description of Selected General Terms and Acronyms

Term/Acronym	Description
CREC	Controlled Recognized Environmental Condition is defined in ASTM E1527-13 as "a recognized environmental condition resulting from a past release of hazardous substances or petroleum products that has been addressed to the satisfaction of the applicable regulatory authority (for example, as evidenced by the issuance of a no further action letter or equivalent, or meeting risk-based criteria established by regulatory authority) , with hazardous substances or petroleum products allowed to remain in place subject to the implementation of required controls (for example, property use restrictions, activity and use limitations, institutional controls, or engineering controls). A condition considered by the environmental professional to be a controlled recognized environmental condition shall be listed in the findings section of the Phase I Environmental Site Assessment report, and as a recognized environmental condition in the conclusions section of the Phase I Environmental Site Assessment report."
DOT	U.S. Department of Transportation
EPA	U.S. Environmental Protection Agency
ERNS	Emergency Response Notification System. An EPA-maintained federal database which stores information on notifications of oil discharges and hazardous substance releases in quantities greater than the applicable reportable quantity under CERCLA. ERNS is a cooperative data-sharing effort between EPA, DOT, and the National Response Center.
ESA	Environmental Site Assessment
FRP	Fiberglass Reinforced Plastic
Hazardous Substance	As defined under CERCLA, this is (A) any substance designated pursuant to section 1321(b)(2)(A) of Title 33, (B) any element, compound, mixture, solution, or substance designated pursuant to section 9602 of this title; (C) any hazardous waste having characteristics identified under or listed pursuant to section 3001 of the Solid Waste Disposal Act (with some exclusions); (D) any toxic pollutant listed under section 1317(a) of Title 33; (E) any hazardous air pollutant listed under section 112 of the Clean Air Act; and (F) any imminently hazardous chemical substance or mixture with respect to which the EPA Administrator has taken action under section 2606 of Title 15. This term does not include petroleum, including crude oil or any fraction thereof which is not otherwise listed as a hazardous substance under subparagraphs (A) through (F) above, and the term include natural gas, or synthetic gas usable for fuel (or mixtures of natural gas and such synthetic gas).
Hazardous Waste	This is defined as having characteristics identified or listed under section 3001 of the Solid Waste Disposal Act (with some exceptions). RCRA, as amended by the Solid Waste Disposal Act of 1980, defines this term as a "solid waste, or combination of solid wastes, which because of its quantity, concentration, or physical, chemical, or infectious characteristics may (A) cause, or significantly contribute to an increase in mortality or an increase in serious irreversible, or incapacitating reversible illness; or (B) pose a substantial present or potential hazard to human health or the environment when improperly treated, stored, transported, or disposed of, or otherwise managed."
HREC	Historical Recognized Environmental Condition is defined in ASTM E1527-13 as "a past release of any hazardous substances or petroleum products that has occurred in connection with the property and has been addressed to the satisfaction of the applicable regulatory authority or meeting unrestricted residential use criteria established by a regulatory authority, without subjecting the property to any required controls (for example, property use restrictions, activity and use limitations, institutional controls, or engineering controls). Before calling the past release a historical recognized environmental condition, the environmental professional must determine whether the past release is a recognized environmental condition at the time of the Phase I Environmental Site Assessment is conducted (for example, if there has been a change in the regulatory criteria). If the EP considers the past release to be a recognized environmental condition at the time the Phase I ESA is conducted, the condition shall be included in the conclusions section of the report as a recognized environmental condition."

Description of Selected General Terms and Acronyms

Term/Acronym	Description
IC/EC	A listing of sites with institutional and/or engineering controls in place. IC include administrative measures, such as groundwater use restrictions, construction restrictions, property use restrictions, and post remediation care requirements intended to prevent exposure to contaminants remaining on site. Deed restrictions are generally required as part of the institutional controls. EC include various forms of caps, building foundations, liners, and treatment methods to create pathway elimination for regulated substances to enter environmental media or effect human health.
ILP	Innocent Landowner/Operator Program
LQG	Large Quantity Generators
LUST	Leaking Underground Storage Tank. This is a federal term set forth under RCRA for leaking USTs. Some states also utilize this term.
MCL	Maximum Contaminant Level. This Safe Drinking Water concept (and also used by many states as a ground water cleanup criteria) refers to the limit on drinking water contamination that determines whether a supplier can deliver water from a specific source without treatment.
MSDS	Material Safety Data Sheets. Written/printed forms prepared by chemical manufacturers, importers and employers which identify the physical and chemical traits of hazardous chemicals under OSHA's Hazard Communication Standard.
NESHAP	National Emissions Standard for Hazardous Air Pollutants (Federal Clean Air Act). This part of the Clean Air Act regulates emissions of hazardous air pollutants.
NFRAP	Facilities where there is "No Further Remedial Action Planned," as more particularly described under the Records Review section of this report.
NOV	Notice of Violation. A notice of violation or similar citation issued to an entity, company or individual by a state or federal regulatory body indicating a violation of applicable rule or regulations has been identified.
NPDES	National Pollutant Discharge Elimination System (Clean Water Act). The federal permit system for discharges of polluted water.
NPL	The NPL is the EPA's database of uncontrolled or abandoned hazardous waste facilities that have been listed for priority remedial actions under the Superfund Program.
OSHA	Occupational Safety and Health Administration or Occupational Safety and Health Act
PACM	Presumed Asbestos-Containing Material. A material that is suspected of containing or presumed to contain asbestos but which has not been analyzed to confirm the presence or absence of asbestos.
PCB	Polychlorinated Biphenyl. A halogenated organic compound commonly in the form of a viscous liquid or resin, a flowing yellow oil, or a waxy solid. This compound was historically used as dielectric fluid in electrical equipment (such as electrical transformers and capacitors, electrical ballasts, hydraulic and heat transfer fluids), and for numerous heat and fire sensitive applications. PCB was preferred due to its durability, stability (even at high temperatures), good chemical resistance, low volatility, flammability, and conductivity. PCBs, however, do not break down in the environment and are classified by the EPA as a suspected carcinogen. 1978 regulations, under the Toxic Substances Control Act, prohibit manufacturing of PCB-containing equipment; however, some of this equipment may still be in use today.
pCi/L	picoCuries per Liter of Air. Unit of measurement for Radon and similar radioactive materials.
PLM	Polarized Light Microscopy (see ACM section of the report, if included in the scope of services)
PST	Petroleum Storage Tank. An AST or UST that contains a petroleum product.

Description of Selected General Terms and Acronyms

Term/Acronym	Description
Radon	A radioactive gas resulting from radioactive decay of naturally-occurring radioactive materials in rocks and soils containing uranium, granite, shale, phosphate, and pitchblende. Radon concentrations are measured in picoCuries per Liter of Air. Exposure to elevated levels of radon creates a risk of lung cancer; this risk generally increases as the level of radon and the duration of exposure increases. Outdoors, radon is diluted to such low concentrations that it usually does not present a health concern. However, radon can accumulate in building basements or similar enclosed spaces to levels that can pose a risk to human health. Indoor radon concentrations depend primarily upon the building's construction, design and the concentration of radon in the underlying soil and ground water. The EPA recommended annual average indoor "action level" concentration for residential structures is 4.0 pCi/l.
RCRA	Resource Conservation and Recovery Act. Federal act regulating solid and hazardous wastes from point of generation to time of disposal ('cradle to grave"). 42 U.S.C. 6901 et seq.
RCRA Generators	The RCRA Generators database, maintained by the EPA, lists facilities that generate hazardous waste as part of their normal business practices. Generators are listed as either large (LQG), small (SQG), or conditionally exempt (CESQG). LQG produce at least 1000 kg/month of non-acutely hazardous waste or 1 kg/month of acutely hazardous waste. SQG produce 100-1000 kg/month of non-acutely hazardous waste. CESQG are those that generate less than 100 kg/month of non-acutely hazardous waste.
RCRA CORRACTS/TSDs	The USEPA maintains a database of RCRA facilities associated with treatment, storage, and disposal (TSD) of hazardous materials which are undergoing "corrective action". A "corrective action" order is issued when there is a release of hazardous waste or constituents into the environment from a RCRA facility.
RCRA Non-CORRACTS/TSDs	The RCRA Non-CORRACTS/TSD Database is a compilation by the USEPA of facilities which report storage, transportation, treatment, or disposal of hazardous waste. Unlike the RCRA CORRACTS/TSD database, the RCRA Non-CORRACTS/TSD database does not include RCRA facilities where corrective action is required.
RCRA Violators List	RAATS. RCRA Administrative Actions Taken. RAATS information is now contained in the RCRIS database and includes records of administrative enforcement actions against facilities for noncompliance.
RCRIS	Resource Conservation and Recovery Information System, as defined in the Records Review section of this report.
REC	Recognized Environmental Conditions are defined by ASTM E1527-13 as "the presence or likely presence of any hazardous substances or petroleum products in, on, or at a property: 1) due to any release to the environment; 2) under conditions indicative of a release to the environment. De minimis conditions are not recognized environmental conditions."
SCL	State "CERCLIS" List (see SPL /State Priority List, below).
SPCC	Spill Prevention, Control and Countermeasures. SPCC plans are required under federal law (Clean Water Act and Oil Pollution Act) for any facility storing petroleum in tanks and/or containers of 55-gallons or more that when taken in aggregate exceed 1,320 gallons. SPCC plans are also required for facilities with underground petroleum storage tanks with capacities of over 42,000 gallons. Many states have similar spill prevention programs, which may have additional requirements.
SPL	State Priority List. State list of confirmed sites having contamination in which the state is actively involved in clean up activities or is actively pursuing potentially responsible parties for clean up. Sometimes referred to as a State "CERCLIS" List.
SQG	Small Quantity Generator
SWF/LF	State and/or Tribal database of Solid Waste/Landfill facilities. The database information may include the facility name, class, operation type, area, estimated operational life, and owner.
TPH	Total Petroleum Hydrocarbons
TRI	Toxic Release Inventory. Routine EPA report on releases of toxic chemicals to the environment based upon information submitted by entities subject to reporting under the Emergency Planning and Community Right to Know Act.

Description of Selected General Terms and Acronyms

Term/Acronym	Description
TSCA	Toxic Substances Control Act. A federal law regulating manufacture, import, processing and distribution of chemical substances not specifically regulated by other federal laws (such as asbestos, PCBs, lead-based paint and radon). 15 U.S.C 2601 et seq.
USACE	United States Army Corps of Engineers
USC	United States Code
USGS	United States Geological Survey
USNRCS	United States Department of Agriculture-Natural Resource Conservation Service
UST	Underground Storage Tank. Most federal and state regulations, as well as ASTM E1527-13, define this as any tank, incl., underground piping connected to the tank, that is or has been used to contain hazardous substances or petroleum products and the volume of which is 10% or more beneath the surface of the ground (i.e., buried).
VCP	State and/or Tribal facilities included as Voluntary Cleanup Program sites.
VOC	Volatile Organic Compound
Wetlands	Areas that are typically saturated with surface or ground water that creates an environment supportive of wetland vegetation (i.e., swamps, marshes, bogs). The Corps of Engineers Wetlands Delineation Manual (Technical Report Y-87-1) defines wetlands as areas inundated or saturated by surface or ground water at a frequency and duration sufficient to support, and that under normal circumstances do support, a prevalence of vegetation typically adapted for life in saturated soil conditions. For an area to be considered a jurisdictional wetland, it must meet the following criteria: more than 50 percent of the dominant plant species must be categorized as Obligate, Facultative Wetland, or Facultative on lists of plant species that occur in wetlands; the soil must be hydric; and, wetland hydrology must be present. The federal Clean Water Act which regulates “waters of the US,” also regulates wetlands, a program jointly administered by the USACE and the EPA. Waters of the U.S. are defined as: (1) waters used in interstate or foreign commerce, including all waters subject to the ebb and flow of tides; (2) all interstate waters including interstate wetlands; (3) all other waters such as intrastate lakes, rivers, streams (including intermittent streams), mudflats, sandflats, wetlands, sloughs, prairie potholes, wet meadows, playa lakes, or natural ponds, etc., which the use, degradation, or destruction could affect interstate/ foreign commerce; (4) all impoundments of waters otherwise defined as waters of the U. S., (5) tributaries of waters identified in 1 through 4 above; (6) the territorial seas; and (7) wetlands adjacent to waters identified in 1 through 6 above. Only the USACE has the authority to make a final wetlands jurisdictional determination.