
APPENDIX F

PHASE I ESA

Phase I Environmental Site Assessment

236-300 E St Charles St
San Andreas CA

May 2022

Prepared by:
AWR Environmental
2744 E 11th Street, A9
Oakland, CA 94601



Executive Summary

Consultant:	AWR Environmental
Subject Property:	236-300 E St Charles St, San Andreas CA
Client:	Mercury Ranch LP
Location:	The Site is located on the west side of E St Charles St in San Andreas, California and is comprised of two parcels identified as Calaveras County Assessor's Parcel Numbers 42-030-14 and 42-031-17.
Current Use:	The site is currently vacant and undeveloped. There are no records indicating historical occupancy on the site.

Vicinity Characteristics: The property is in generally low density residential, commercial or undeveloped lots within the unincorporated census designated place of San Andreas, CA.

Purpose: The Phase I Environmental Site Assessment (ESA) was performed to (1) identify any recognized environmental conditions (RECs), (2) identify any vapor encroachment conditions (VECs), and (3) permit a user to satisfy one of the requirements to qualify for the innocent landowner defense under the Comprehensive Environmental Response, Compensation and Liability Act (CERCLA) liability protection (42 U.S.C. §9601). All components of this ESA were performed or overseen by Environmental Professionals as defined in the All Appropriate Inquiries (AAI) Standard and the American Society for Testing and Materials (ASTM) E 1527-21

It is our understanding the site is planned for a potential redevelopment project that would include a hotel.

Conclusions:

Our assessment has noted the following conclusions:

Recognized Environmental Conditions (REC):

AWR did not identify any RECs associated with the property.

Business Environmental Risks:

AWR does did not identify any Business environmental risks associated with the property.

Vapor Encroachment Conditions:

Despite multiple nearby gas station sites, based on a review of the data and site conditions, none of these sites are likely to pose a vapor encroachment condition at the subject property.



Table of Contents

1. INTRODUCTION	1
1.1 Purpose	1
1.2 Detailed scope of services.....	1
1.3 Significant Assumptions.....	1
1.4 Limitations and Expectations of Agreement	2
1.5 Special Terms and Conditions	3
1.6 User Reliance.....	3
2. SITE DESCRIPTION	3
2.1 Site Location.....	3
2.2 Site and Vicinity General Characteristics.....	3
2.3 Current and Proposed Use of the Property.....	3
2.4 Description of Structures, Road, and Other Improvements	3
3. USER PROVIDED INFORMATION.....	4
3.1 Title Records	4
3.2 Environmental Liens or Activity and Use Limitations	4
3.3 Specialized Knowledge.....	4
3.4 Commonly Known or Reasonably Ascertainable Information.....	4
3.5 Valuation Reduction for Environmental Issues.....	4
3.6 Owner, Property Manager, and Occupant Information	4
3.7 Reason for Performing the Phase I ESA	4
3.8 Previous Reports	4
4. RECORDS REVIEW	5
4.1 Standard Environmental Record Sources	5
4.1.1 Subject Property.....	5
4.1.2 Offsite Listings.....	5
4.1.3 Other Sites of Potential Environmental Concern	7
4.1.4 Vapor Encroachment Screening	7
4.2 Agency File Reviews.....	7
4.3 Physical Setting Sources(s).....	7
4.4 Historical Use Information on the Property and Adjoining Parcels.....	8
5. SITE RECONNAISSANCE	9
5.1 Methodology and Limiting Conditions	9
5.2 General Site Setting	9
5.3 Site Observations.....	9
5.3.1 Site Exterior	9
5.4 Non-Scope Considerations.....	10
6. INTERVIEWS	10
6.1 Interview with Owner Representative	10



6.2	Interview with Site Manager.....	10
6.3	Interviews with Occupants	10
6.4	Interviews with Local Government Officials.....	10
6.5	Interviews with Others.....	11
7.	FINDINGS AND OPINIONS	11
7.1	Phase 1 Data Gaps.....	11
7.2	Continuing Obligations	11
8.	CONCLUSIONS.....	12
9.	DEVIATIONS	12
10.	ADDITIONAL SERVICES	12
11.	REFERENCES	13
12.	SIGNATURES OF ENVIRONMENTAL PROFESSIONALS	14
13.	QUALIFICATIONS OF ENVIRONMENTAL PROFESSIONALS	14
 APPENDICES		
A.	EDR Property Tax Map	
B.	EDR Database Report	
C.	Topographic Maps	
D.	Sanborn Fire Insurance Maps	
E.	City Directories	
F.	Site Photographs	
G.	Aerial Photographs	
H.	Lien Search/Deed Restrictions	
I.	Resumes	
J.	Title Report	
K.	Building Permit Records Report	
L.	Vapor Encroachment Screening Report	



1. INTRODUCTION

On behalf of Mercury Ranch LP (hereinafter referred to as the "Client") AWR Environmental (AWR), performed a Phase I Environmental Site Assessment (ESA) of the property located at 236-300 E St Charles Road in San Andreas, California (hereinafter referred to as the "Subject Property" or "Site").

1.1 PURPOSE

The Phase I ESA was performed to (1) identify recognized environmental conditions (RECs), (2) identify vapor encroachment conditions (VECs) as defined per ASTM E2600-15, and (3) permit a user to satisfy one of the requirements to qualify for the innocent landowner defense under the Comprehensive Environmental Response, Compensation and Liability Act (CERCLA) liability protection (42 U.S.C. §9601). All components of this ESA were performed or overseen by Environmental Professionals as defined in the All Appropriate Inquiries (AAI) Standard and the American Society for Testing and Materials (ASTM) E 1527-21

AWR also seeks to identify Business Environmental Risks (BERs) on behalf of the client, which per the ASTM E1527 are risks which can have a material environmental or environmentally-driven impact on the business associated with the current or planned use of a parcel of commercial real estate, not necessarily limited to those environmental issues required to be investigated in this practice. AWR does not intend to identify all business environmental risks, nor is it required by ASTM E1527-21. AWR identifies these BERs for the benefit of the client in their evaluation of the Subject Property.

1.2 DETAILED SCOPE OF SERVICES

The following tasks were performed in accordance with the Scope of Services.

- Visual site inspection of the subject property to investigate for RECs. AWR is not responsible for inspecting areas covered by parked vehicles, overgrown vegetation, and other obstacles preventing access.
- A historical review of the use and improvements of the subject property through a review of aerial photographs, historical topographic maps, city directories, fire insurance maps, title reports, and/or building department records.
- A review of available geologic and hydrogeologic literature concerning the property and surrounding area.
- Interviews of persons familiar with the history of the subject property, including key site managers, owners, tenants, past tenants, and/or previous owners.
- Review of appropriate federal, state, and local regulatory agencies to reveal known hazardous wastes sites or significant leaks or spills of hazardous materials that may have occurred at the subject property and immediate vicinity.
- Interviews with applicable local agencies familiar with the areas in the vicinity of the subject property such as local fire departments, health departments, Regional Water Quality Control Board, and/or other local government agencies.

1.3 SIGNIFICANT ASSUMPTIONS

No significant assumptions were made during this Phase I ESA.



1.4 LIMITATIONS AND EXPECTATIONS OF AGREEMENT

AWR has performed the services for this project in accordance with our proposal, and within the current standards of the American Society for Testing and Materials (ASTM 1527-21) for Phase I Environmental Site Assessments and the standards for All Appropriate Inquiries (AAI) approved by the Federal Environmental Protection Agency. Except for the representations set forth in this Phase I ESA, no other representations, guarantees, or warranties are either expressed or implied. A record search was limited to reasonably ascertainable information that could be obtained within 20 calendar days. The review was limited to a search for RECs, VECs and BERs at the subject property. AWR has included the following definition of terms to assist in the interpretation of this Phase I ESA:

- The term recognized environmental condition (REC) means (1) the presence of hazardous substances or petroleum products in, on, or at the subject property due to a release to the environment; (2) the likely presence of hazardous substances or petroleum products in, on, or at the subject property due to a release or likely release to the environment; or (3) the presence of hazardous substances or petroleum products in, on, or at the subject property under conditions that pose a material threat of a future release to the environment. A *de minimis* condition is not a REC.
- The term includes hazardous substances or petroleum products even under conditions in compliance with laws. The term is not intended to include *de minimis* conditions that generally do not present a material risk of harm to public health or the environment and that generally would not be the subject of an enforcement action if brought to the attention of appropriate governmental agencies.
- The term vapor encroachment condition (VEC) means the presence or likely presence of chemical of concern vapors in the subsurface of the subject property caused by the release of vapors from contaminated soil or ground water either on or near the subject property as identified by Tier 1 or Tier 2 procedures.
- The term Business Environmental Risk (BER) is a risk which can have a material environmental or environmentally-driven impact on the business associated with the current or planned use of a parcel of commercial real estate, not necessarily related to those environmental issues required to be investigated in this practice.

There is no investigation that is thorough enough to preclude the presence of hazardous materials that presently, or in the future, may be considered hazardous at the Site. Because regulatory evaluation criteria are constantly changing, concentrations of contaminants presently considered low may, in the future, fall under more stringent regulatory standards that require remediation.

The Site reconnaissance was limited to visual observation of surface conditions at the subject property. Interviews with public agency personnel were conducted. Reasonably ascertainable information was reviewed. This approach reflects current ASTM standards and AAI regulations.

Where there is a conflict between the environmental database and AWR's actual knowledge with regard to the distance and direction from the subject property to sites listed on the database, information obtained by AWR from the site reconnaissance was used. Whenever feasible, AWR notes such conflict within the text of the report.

This ESA addresses RECs, VECs and BERs at the subject property. However, certain conditions, such as those listed below may not be revealed:

- 1) naturally occurring toxic materials in subsurface soils, rocks, or water, or toxicity of onsite flora;
- 2) toxicity of substances common in current habitable environments, such as stored household products, building materials, and consumables;
- 3) biological pathogens;



- 4) contaminant plume below the depths sampled or from remote source;
- 5) contaminants or contaminant concentrations that do not violate present regulatory standards, but may violate future standards; and
- 6) unknown site contamination, such as illegal dumping and/or accidental spillage which may occur following the site visit by AWR.

Opinions and judgments expressed herein, which are based on our understanding and interpretation of current regulatory standards, should not be construed as legal opinions. This document and the information contained herein have been prepared solely for the Client and any reliance on this report by third parties not authorized by the Client shall be at such party's sole risk.

Conducting an AAI Phase I ESA alone does not provide a landowner with protection against CERCLA liability. Landowners who want to qualify as bona fide prospective purchasers or contiguous property owner must comply with all statutory requirements identified in CERCLA Section 107(r) and 107(q).

1.5 SPECIAL TERMS AND CONDITIONS

No special terms or conditions were agreed upon for conducting this Phase I ESA.

1.6 USER RELIANCE

As specified in ASTM E 1527-21, Sections 7.5.2 and 7.5.2.1, AWR is not required to independently verify the information provided by the Client, obtained from interviews, previous environmental reports, and/or reviewed documents during records review.

2. SITE DESCRIPTION

2.1 SITE LOCATION

The Site is located on the west side of E St Charles St in San Andreas, California and is comprised of two parcels identified as Calaveras County Assessor's Parcel Numbers 42-030-14 and 42-031-17.

2.2 SITE AND VICINITY GENERAL CHARACTERISTICS

The property is in generally low density residential, commercial or undeveloped lots within the unincorporated census designated place of San Andreas, CA. The site is currently vacant and undeveloped. There are no records indicating historical occupancy on the site.

2.3 CURRENT AND PROPOSED USE OF THE PROPERTY

The site is currently vacant. It is AWR's understanding that the potential purchaser of the property intends to build a hotel.

2.4 DESCRIPTION OF STRUCTURES, ROAD, AND OTHER IMPROVEMENTS

The site is currently undeveloped. There are no records indicating historical occupancy or development that has occurred at the site.



3. USER PROVIDED INFORMATION

3.1 TITLE RECORDS

An Environmental Liens Search was performed by EDR as a part of this Phase I ESA (Appendix H). A title report (Appendix J) was provided to AWR by the Client. Based on a review of the title report, there was not information relevant to environmental conditions at the property. The title report evaluates the chain of Title over a 2 year period from March 11, 2022.

3.2 ENVIRONMENTAL LIENS OR ACTIVITY AND USE LIMITATIONS

The Environmental Professional is required to search for Activity and Use Limitations (AULs) if such records are available in *"publicly available lists or registries"*. Typical AULs include: land use restrictions (LURs), institutional controls (ICs), and Engineering Controls (ECs). Typical ICs include: 1) governmental controls such as zoning; 2) proprietary controls such as covenants or easements; 3) enforcement documents such as orders or consent decrees; and 4) information devices such as land record or deed notices. Typical ECs include: 1) passive measures such as vapor barriers and setbacks; 2) active measures such as remediation systems; and 3) monitoring of passive and/or active measures. According to 40 CFR Part 312.26 (b) (7), ICs are to be investigated on the subject property and according to 40 CFR Part 312.26 (b) (6) and (c) (2) (ii), ECs are to be reviewed to a 0.5-mile radius of the subject property. ASTM 1527-21 recommends that ECs be reviewed only for the subject property.

AWR received the AUL lien search and it is provided in Appendix H. No environmental liens or activity and use limitations were identified for the Site.

3.3 SPECIALIZED KNOWLEDGE

AWR has no specialized knowledge of the site, and no other specialized knowledge was provided to AWR.

3.4 COMMONLY KNOWN OR REASONABLY ASCERTAINABLE INFORMATION

No specific knowledge regarding environmental impacts was identified to AWR.

3.5 VALUATION REDUCTION FOR ENVIRONMENTAL ISSUES

AWR was not provided with purchase price information.

3.6 OWNER, PROPERTY MANAGER, AND OCCUPANT INFORMATION

Based on the Title Report, the site is currently owned by Mercury Ranch, LP.

3.7 REASON FOR PERFORMING THE PHASE I ESA

AWR performed this Phase I for due diligence purposes in association with a proposed hotel development as requested by the client.

3.8 PREVIOUS REPORTS

AWR was not provided with other previous environmental reports for the subject site. Previous correspondence and records obtained by AWR from regulatory agencies are discussed in Section 4.1.1 with applicable documents included as appendices in this report.



4. RECORDS REVIEW

The government environmental agency databases AWR reviewed are listed on the Map Findings Summary portion of the database search obtained from Environmental Data Resources, Inc. (EDR), included as Appendix B. Please refer to the EDR report in Appendix B for additional information on the searched databases including the full names of the databases, the regulatory agency overseeing the databases, a summary of the types of facilities listed on each database, and the dates the information was obtained from the regulatory agencies. Where locations and distances reported by EDR were observed to be incorrect, AWR amended the information to provide a more accurate assessment.

AWR also requested information from the City of San Andreas Department of Community Development/Building Safety, City of San Andreas Fire Department (TFD), Calaveras County Environmental Services Department (MCESD), California Department of Environmental Quality (ADEQ), California Department of Water Resources (DWR), and the EPA's Envirofacts database. Information from these sources for the subject property is included in Section 4.1.1 and pertinent information for offsite listings in Section 4.1.2.

4.1 STANDARD ENVIRONMENTAL RECORD SOURCES

4.1.1 *Subject Property*

The subject property was not identified in any for the databases that was searched for by EDR.

Calaveras County Environmental Management Agency (CCEMP)

AWR requested public records from Calaveras County Environmental Management Agency (CCEMP). No records were available in association with Subject Property Addresses.

Calaveras Consolidated Fire Protection District (CCFPD)

AWR requested records from CCFPD and was informed that all records of environmental interest for a Phase I ESA would be on record with CCEMP.

Calaveras County Building Department (CCBD)

AWR reviewed the CCBD's online database for any records in association with the Subject Property. There were no records on file with CCBD.

California State Water Resources Quality Control Board (SWRCB) Geotracker Database

AWR reviewed RWQCB's Geotracker database and found no records associated with the subject property.

California Department of Toxic Substances Control (DTSC) Envirostor Database

AWR reviewed DTSC's Envirostor database and found no records associated with the subject property.

EPA's Envirofacts

AWR reviewed the Envirofacts database and the subject property was not in the database.

4.1.2 *Offsite Listings*

Sites that were identified in public databases within a quarter mile of the subject property are listed in the EDR radius map report (Appendix B). AWR reviewed these sites with respect to the Subject property. Based on a review of the data, relevant sites that warrant discussion are presented below.



326 E St Charles St

A gas station located at 326 E St Charles St had a release that was resolved to the satisfaction of the oversight agency as evidenced by a closure letter that was issued in October, 1998. Based on the letter, the site was investigated and a remedial action took place in relation to an underground storage tank. No reports were available for review on the public Geotracker database. Based on a review of the address and location of the gas station, the location of the facility is incorrect in the EDR database map and the SWRCB's Geotracker database. Both of these databases plot the address of this site in front of the subject property (0.064 mi from the subject property). However, the current location of the gas station is approximately 300 feet in the downgradient direction from the subject property. The steep slope of the Subject Property and lack of evidence of development in the aerial photographs or any other historical databases indicate that a gas station never existed on the Subject Property. Based on the site observations and historical records review, the abovementioned databases incorrectly placed the location of 326 E St Charles St in front of the Subject Property.

Based on the location of the property, provided that the databases mentioned above are incorrect, the gas station is located at a lower elevation, and in the down gradient direction of the Subject Property. Any impacts to the site from the gas station at 326 E St Charles are unlikely.

282 E St Charles St

Calaveras Tire and Auto repair shop is located approximately 85 feet in the downgradient direction of the property. The property is listed in hazardous waste databases and historical auto database. Based on a Phase II ESA prepared in 2015, the site listed was developed in the 1970s as a gasoline service station and USTs were reportedly removed in 1986. A Phase II site investigation was conducted in 2015. Based on the report, "the potential for vapor intrusion to indoor air does not appear to be an issue" based on the analytical data. A letter was issued by the Central Valley Water Board, that concurred with the recommendation for no further investigation at the site and that an environmental oversight case was not warranted based on the data.

Although the property is located close to the Subject property, the data does not suggest that any risks to vapor encroachment exist at the Subject property associated with 282 E St Charles. Also, the property is located in the downgradient direction of the Subject Property, with a relatively steep slope. No impacts to the subject property are anticipated based on a review of the available data.

401 E St Charles St

The San Andreas Mini-Mart is located across the highway from the site. A no further action letter was issued for the site in November 1991, after a tank removal and sampling. A tank removal in 2017 revealed petroleum contaminated soil beneath the tanks and a work plan was submitted in May 2018 to perform additional site investigation. There are no other records associated with the property. The property is listed at 847 feet in the downgradient direction of the site.

Based on the location of the property, the gas station is located at a lower elevation, and in the down gradient direction of the Subject Property. Any impacts to the site from the gas station at 326 E St Charles are unlikely.

Other UST Sites within ¼ Mile

Based on a review of the database report, USTs were present, or still are present at other sites within a ¼ mile radius including 169 E St Charles St, 141 E St Charles St, 81 St Charles St, 287 Church Hill Rd, and 10 E St Charles St. Based on a review of the location, topography, and historical records available for these sites, it is AWR's professional environmental opinion that none of these sites are likely to impact the Subject Property. Furthermore, AWR created a vapor encroachment screen report (Appendix L) to evaluate the potential for vapor encroachment, based on an assumed ground water gradient to the northwest, and distance parameters as defined in the report. Based on the evaluation, the only site that was flagged with the potential for a VEC, is the 326 E St Charles St site, which as described above, appears to be incorrectly plotted in the EDR and Water Board databases.



4.1.3 Other Sites of Potential Environmental Concern

Based on our review and professional environmental opinion, none of the other properties listed in the EDR radius map search likely pose any environmental risks to the Subject Property or warranted further discussion. AWR reviewed the sites in the EDR Database that were unable to be mapped. None of the listings appeared to correspond to the Subject Property or adjacent properties.

4.1.4 Vapor Encroachment Screening

Vapor encroachment screening identifies releases or potential releases of chemicals in the vicinity of the subject property and based on the contaminant type and plume, evaluates the likelihood of vapors migrating to the subsurface of the subject property. Vapors, in this case, consist of any chemical of concern (COC); and their presence or likely presence constitutes a VEC. The ASTM standard for this screening, E2600-15, uses a two-tiered approach for a vapor encroachment screening (VES) summarized below.

Tier 1 of vapor encroachment screening uses state and federal database records to identify those sites with the potential to affect subsurface vapor conditions. Tier 1 employs a 1/3-mile radius for releases of non-petroleum products, and a 1/10-mile radius for releases of petroleum products.

Tier 2 starts out as a non-invasive records review. Based on the relation of the plume to the subject property, it is possible to rule out a VEC. If there is no access to plume information, or, if a VEC cannot be ruled out non-invasively, the next option is sampling of soil, soil gas, and/or groundwater.

Ultimately, there are two possible outcomes of a vapor encroachment screen: 1) VEC exists or 2) VEC does not exist.

As noted in section 4.1.2, AWR reviewed state and local databases for the Subject Property and nearby properties.

Based on the neighboring properties as described above and in Section 4.1.2, and the available data and records, it is AWR's professional environmental opinion that a VEC does not exist at the property.

4.2 AGENCY FILE REVIEWS

AWR requested information from the Calaveras County Environmental Management Agency (CCEMA), Calaveras Consolidated Fire Protection District (CCFPD), Calaveras County Building Department, California State Water Resources Control Board (SWRCB) Geotracker Database, California Department of Toxic Substances Control (DTSC) Envirostor Database, EPA's Envirofacts. Information from these sources for the subject property is included in Section 4.1.1 and pertinent information for offsite listings in Section 4.1.2.

4.3 PHYSICAL SETTING SOURCES(S)

The Subject Property's physical location was researched employing the current USGS 7.5-Minute Topographic Quadrangle Map section relevant to the Site. The 7.5-minute map has an approximate scale of 1 inch to 24,000 inches, and shows physical features such as wetlands, water bodies, railways and roadways, mines, wells, and buildings. (Appendix C). The physical and natural features illustrated on the topographic map serve as areas of visual emphasis to note when conducting the on-site visit.

Based on the USGS quadrangle maps, the topography of the area contains relatively steep slopes. The property sits on a ridge that slopes to the northeast towards San Andreas Creek, and to the southwest toward Church Hill Road.

The EDR Report in Appendix B indicates that the underlying hard rock geology consists of Paleozoic eugeosynclinal deposits. Surface soils in the vicinity of the site are classified by the United States Department of Agriculture (USDA) Soil Conservation Service (SCS) as Avondale Clay Loam.



Based on a drilling logs from the Phase II investigation conducted at the nearby 282 E St Charles St site, shallow unconsolidated geology consists of poorly sorted gravels and sands. Bedrock and drilling refusal was encountered between 11 and 17 feet below grade. The 282 E St Charles St property is cut into the hillside, like many of the developments on the west side of the highway, which puts the elevation of the borings about even with the roadway. Topography at the Subject Property slopes steeply up from the roadway. Therefore, depth to bedrock at the subject Property, is likely greater than what was measured at the nearby site, and will vary based on the site topography.

Ground water has not been measured at any of the nearby environmental sites. Based on the Phase II report for the nearby 282 E St Charles St property, boring were proposed to advance to 40 feet to collect ground water. However, bedrock and drilling refusal at 17 feet bgs prevented the collection of any ground water samples or evaluation of the ground water table. The topographic maps show the creek to be approximately 40 feet below the roadway elevation, so ground water is anticipated to be encountered at approximately 40 feet below the roadway.

4.4 HISTORICAL USE INFORMATION ON THE PROPERTY AND ADJOINING PARCELS

AWR reconstructed a brief history of the subject property through a review of historical topographic maps; the EDR City Abstract; available records, permits and other documents available at Calaveras County; historical aerial photographs provided by EDR, and other local and online historical records prepared for the subject property. A summary of historical sources can be found in Section 12.0 of this Report with pertinent documents available in Appendices.

Sanborn Fire Insurance Maps

There was no Sanborn Map coverage for the subject site. Records referring to the lack of Sanborn maps are included in Appendix D.

Historical Aerial Photographs

Aerial photographs are provided in Appendix G. Aerial photographs were available for the following years: 1944, 1954, 1959, 1962, 1980, 1984, 1998, 2006, 2009, 2012, and 2016.

Current aerial photographs from Google Earth show debris on the property in two locations that do not appear in historical aerial photographs. Based on the aerial photos and site observations, debris appears to have been stockpiled here and potentially hauled off. None of the debris observed in the aerial photographs was present during the site reconnaissance, nor was there any evidence of a burn pile.

Aerial photographs generally show the site to be undeveloped with various trees and grassland with minor exceptions noted below.

In the 1984 and 1998 aerial photograph, what appears to be a structure is observed in the northeast end of the property. The shape and size of the structure suggest that it may have been a residential dwelling. A stairway and a driveway are observed in the current location of where the historical structure appeared. Given the relatively short time frame it appears, and lack of identification in historical directories, it may have been a temporary or mobile structure. The address of 140 E St Charles St appears in historical directories, which maps out approximately to where this structure was observed. "Steven J Felte" is listed on the 1974 directory, which suggests residential occupancy.

Off site Observations

Aerial photographs from 1944, 1954, 1959 and 1962 show a pond in the property to the south of the subject property, where a cemetery is present. It is not clear what this pond was used for, but given the use as a cemetery,



it may have been ornamental, or used for irrigation or grazing cattle. The former pond is currently used as a laydown storage area. It is located downslope and likely in the downgradient direction of the property.

No other off-site observations warranted further discussion.

City Directories

The addresses of 236 and 300 E St Charles St do not appear in any of the historical directories that were reviewed (Appendix E). The address of 240 E St Charles does appear once and is associated with a "Steve J Felte", likely a residential listing. The address 250 E St Charles appears in historical directories, this address is associated with residential address located to the southeast of the subject property.

5. SITE RECONNAISSANCE

Tyson Fulmer of AWR conducted a visit at the Subject Property on May 7, 2022.

The goal of the site reconnaissance is to obtain information indicating the likelihood of identifying RECs in connection with the subject property. The subject property is visually observed, and any structures located on the property are observed to the extent not obstructed by bodies of water, adjacent buildings, and/or other obstructions.

5.1 METHODOLOGY AND LIMITING CONDITIONS

AWR conducted a site reconnaissance as part of the preparation of this Phase I ESA.

AWR was able to observe the entire subject site.

5.2 GENERAL SITE SETTING

The Subject Property is in a generally residential and commercial area, adjacent to the main road (Highway 49) in the Census Designated Place of San Andreas, California.

5.3 SITE OBSERVATIONS

5.3.1 Site Exterior

Based on the site reconnaissance, the site consists of undeveloped hilly terrain, with trees and grassland. No structures were observed on the property.

The following observations were made during the site visit:

- Multiple burn piles were observed throughout the property. Based on observations of debris piles that were not burned, it appears that these piles consist of brush and wood from the site that are burned for fire suppression.
- 2 abandoned cars were observed on the property. There was no visible staining observed beneath the vehicles, but one of the vehicles showed signs of oil dripping on the engine block.
- There are two flat areas where debris was observed in the current aerial photo, and brush is piled up. It is unknown whether the debris was burned or hauled off-site, though there was not any evidence of ash or burn piles in these locations.



- Debris was observed in a pit at the top of the ridge, however, this is located on the adjacent property to the south, St Andrew's church and cemetery.
- A large cylindrical concrete hole, about 3 feet in diameter, was observed near the top of the driveway. The hole was filled with soil to about 2 feet below surface, so the total depth is unknown. The function of this feature is unknown.
- What appears to be a relatively flat, graded section of land is present at the top of the driveway, that roughly coincides with the historical location of the structure that can be observed on aerial photographs described in Section 4. Based on the size of the graded land, the structure was most likely residential or storage related in use. Nothing is currently present on this section of the land.

No storage tanks, wells, unusual odors, or other notable features were observed on the site exterior.

Photographs of the site taken during the reconnaissance are included in Appendix F.

5.4 NON-SCOPE CONSIDERATIONS

The following potential business environmental risk (BER) items were included as part of this report based on Site observations and readily available information:

Based on the location of the site adjacent to Highway 49, there may be aerially deposited lead from historical car emissions. However, given the prevailing wind directions, and relatively rural location of the property, this is likely a de minimis condition.

6. INTERVIEWS

6.1 INTERVIEW WITH OWNER REPRESENTATIVE

A user questionnaire was provided to the client, but was not returned. AWR does not consider the lack of the user questionnaire to be a significant data gap in the evaluation of environmental resources on the property.

6.2 INTERVIEW WITH SITE MANAGER

The subject property was vacant during the Site visit .

6.3 INTERVIEWS WITH OCCUPANTS

There are no current occupants at the site.

6.4 INTERVIEWS WITH LOCAL GOVERNMENT OFFICIALS

AWR requested or queried information from the Calaveras County Environmental Management Agency (CEMA), Calaveras Consolidated Fire Protection District (CCFPD), Calaveras County Building Department, California State Water Resources Control Board (SWRCB) Geotracker Database, California Department of Toxic Substances Control's (DTSC) Envirostor Database, EPA's Envirofacts. No interviews with government officials were conducted nor deemed necessary with respect to the Subject property.



6.5 INTERVIEWS WITH OTHERS

AWR did not conduct any other interviews for this ESA.

7. FINDINGS AND OPINIONS

During the file review and site reconnaissance, AWR identified findings summarized below. Each of these findings are discussed below and an opinion is rendered by the environmental professional regarding the potential environmental impacts to the property.

Historical Structure Observed on the Property

AWR identified a historical structure on the property in aerial photographs from 1984 and 1998. Based on the information in historical telephone directories and observations from the aerial photographs and site reconnaissance, the structure was likely residential and was destroyed between 1998 and 2006.

Based on the available information, AWR considers this a de minimis condition.

Site Observations

AWR observed multiple features including burn piles, two abandoned vehicles, a depression filled with debris on the adjacent property, and other site features as described in Section 5. In AWR's professional opinion, none of these site features represent a significant environmental concern that would warrant regulatory attention or oversight. AWR considers all of these site observations to be de minimis conditions.

Neighboring Sites

Three current or former gas station sites are located within 900 feet of the property. These are discussed in detail in Section 4.1.2. Based on the information available for these sites and the hydrogeologic conditions, these sites are not likely to impact environmental conditions at the Subject Property. In our professional environmental opinion, a VEC does not exist at the subject property in relation to these properties based on the information that was reviewed for this report.

7.1 PHASE 1 DATA GAPS

The Title report provided to AWR does not convey title information dating back to 1980 per the Phase I standard. It is AWR's opinion the lack of this information does not pose a significant data gap because as an environmental lien search was performed and is included in Appendix J.

The user questionnaire was not returned to AWR. AWR does not consider the lack of information from the user questionnaire to be a significant data gap. The current owner has held title for a relatively short period of time, approximately 2 years, so there is not likely to be any relevant information to be conveyed.

7.2 CONTINUING OBLIGATIONS

Continuing obligations start on the date that a landowner acquires title to a property. The landowner must: 1) comply with land use restrictions and institutional controls; 2) take "reasonable" steps with respect to hazardous substances releases; 3) provide full cooperation, assistance and access to persons that are authorized to conduct response actions or natural resource restoration; 4) comply with information requests and administrative subpoenas; and 5) provide all legally required notices. Continuing obligations must be satisfied to maintain liability protection under CERCLA for innocent landowners, bona fide prospective purchasers, and contiguous property owners.



8. CONCLUSIONS

Our assessment has noted the following conclusions:

Recognized Environmental Conditions (REC):

AWR did not identify any RECs associated with the property.

Business Environmental Risks:

AWR does did not identify any Business environmental risks associated with the property.

Vapor Encroachment Conditions:

Despite multiple nearby gas station sites, based on a review of the data and site conditions, none of these sites are likely to pose a vapor encroachment condition at the subject property.

9. DEVIATIONS

AWR did not evaluate the purchase price versus property value as AWR is not qualified to evaluate this issue.

10. ADDITIONAL SERVICES

AWR has completed no additional services in conjunction with this Phase I ESA.



11. REFERENCES

EDR City Directory Abstract

EDR Historic Sanborn® Fire Insurance Maps

EDR Aerial Photographs

EDR Historical Topographic Maps

The following governmental agencies were contacted to obtain the information in this report:

Jurisdiction	Agency
Federal	U.S. Environmental Protection Agency, Region IX, San Francisco
State and Regional	State Water Resources Control Board (SWRCB) California EPA Department of Toxic Substances Control (DTSC)
County and Local	Calavera County Building Department Calaveras Consolidated Fire Protection District (CCFPD) Calaveras County Environmental Management Agency (CEMA)

Websites:

[DTSC Envirostor](#)

[SWRCB Geotracker](#)

[Calaveras Building Department](#)

[Calaveras County Environmental Management Agency](#)

[EPA Envirofacts](#)



12. SIGNATURES OF ENVIRONMENTAL PROFESSIONALS


We declare that to the best of our professional knowledge and belief, we meet the definition of an Environmental Professional as defined in §312.21 of 40 CFR Part 312 and we have the specific qualifications based on education, training, and experience to assess a property of the nature, history, and setting of the subject property. We have developed and performed the all appropriate inquiries in conformance with the standards and practices set forth in 40 CFR Part 312.

Reviewed by:



Yola Bayram
Environmental Assessor

Prepared by:



Tyson Fulmer, PG
Senior Geologist

13. QUALIFICATIONS OF ENVIRONMENTAL PROFESSIONALS

Pursuant to 40 CFR 10 and according to 40 CFR Part 312, the Environmental Professionals listed in Section 13.0 possess sufficient education, training, and experience necessary to exercise the professional judgment to develop the opinions and conclusions regarding conditions indicative of releases or threatened releases on, at, in or to a property, sufficient to meet the objectives and performance factors in §312.20(e) and (f). See Appendix I for resumes on the following individuals:

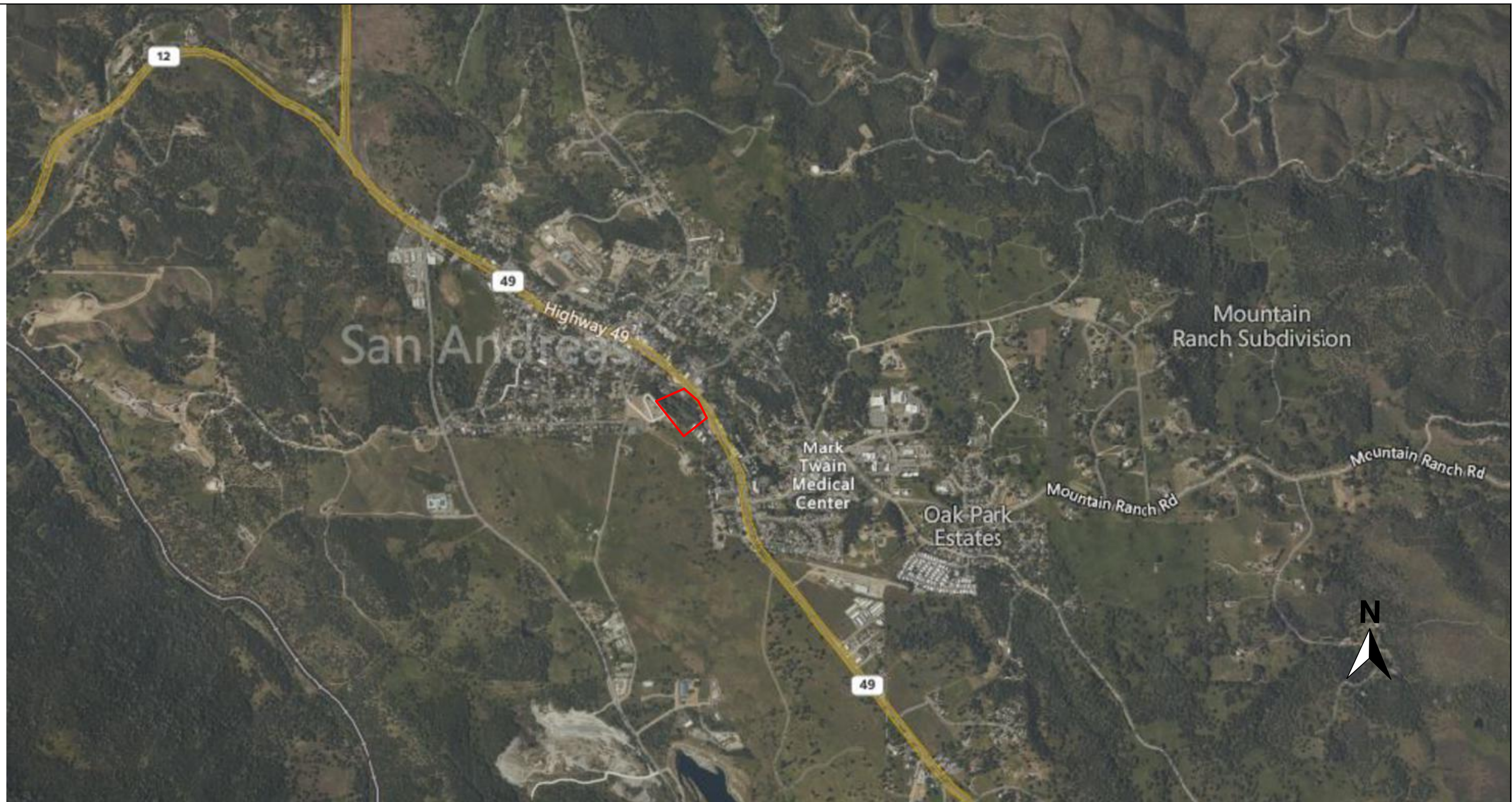
Yola Bayram

Tyson Fulmer



Figures





LEGEND

 Site Location





FIGURE 1

Vicinity Map

236-300 E St Charles St, San Andreas, CA



LEGEND

-  Parcel Boundary
-  Existing Building

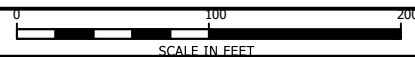


FIGURE 2

Site Map

236-300 E St Charles St, San Andreas, CA

Appendix A

EDR Property Tax Map



236 E ST Charles St

236 E ST Charles St
San Andreas, CA 95249

Inquiry Number: 6929773.6

April 06, 2022

The EDR Property Tax Map Report



Environmental Data Resources Inc

6 Armstrong Road
Shelton, CT 06484
800.352.0050
www.edrnet.com

EDR Property Tax Map Report

Environmental Data Resources, Inc.'s EDR Property Tax Map Report is designed to assist environmental professionals in evaluating potential environmental conditions on a target property by understanding property boundaries and other characteristics. The report includes a search of available property tax maps, which include information on boundaries for the target property and neighboring properties, addresses, parcel identification numbers, as well as other data typically used in property location and identification.

Thank you for your business.

Please contact EDR at 1-800-352-0050
with any questions or comments.

Disclaimer - Copyright and Trademark Notice

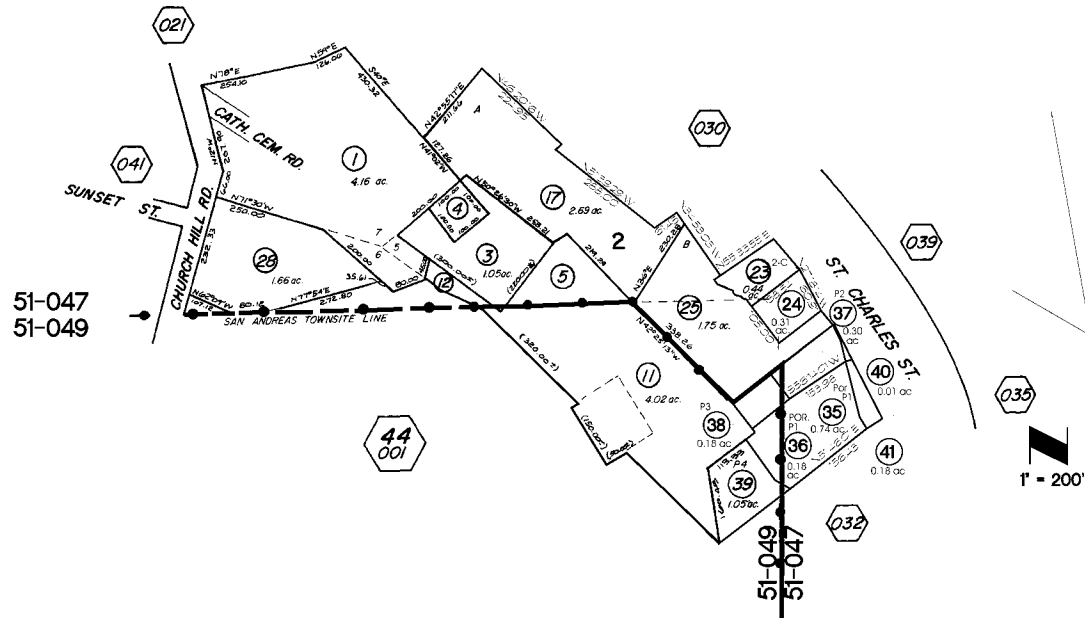
This Report contains certain information obtained from a variety of public and other sources reasonably available to Environmental Data Resources, Inc. It cannot be concluded from this Report that coverage information for the target and surrounding properties does not exist from other sources. **NO WARRANTY EXPRESSED OR IMPLIED, IS MADE WHATSOEVER IN CONNECTION WITH THIS REPORT. ENVIRONMENTAL DATA RESOURCES, INC. SPECIFICALLY DISCLAIMS THE MAKING OF ANY SUCH WARRANTIES, INCLUDING WITHOUT LIMITATION, MERCHANTABILITY OR FITNESS FOR A PARTICULAR USE OR PURPOSE. ALL RISK IS ASSUMED BY THE USER. IN NO EVENT SHALL ENVIRONMENTAL DATA RESOURCES, INC. BE LIABLE TO ANYONE, WHETHER ARISING OUT OF ERRORS OR OMISSIONS, NEGLIGENCE, ACCIDENT OR ANY OTHER CAUSE, FOR ANY LOSS OR DAMAGE, INCLUDING, WITHOUT LIMITATION, SPECIAL, INCIDENTAL, CONSEQUENTIAL, OR EXEMPLARY DAMAGES. ANY LIABILITY ON THE PART OF ENVIRONMENTAL DATA RESOURCES, INC. IS STRICTLY LIMITED TO A REFUND OF THE AMOUNT PAID FOR THIS REPORT.** Purchaser accepts this Report "AS IS". Any analyses, estimates, ratings, environmental risk levels or risk codes provided in this Report are provided for illustrative purposes only, and are not intended to provide, nor should they be interpreted as providing any facts regarding, or prediction or forecast of, any environmental risk for any property. Only a Phase I Environmental Site Assessment performed by an environmental professional can provide information regarding the environmental risk for any property. Additionally, the information provided in this Report is not to be construed as legal advice.

Copyright 2022 by Environmental Data Resources, Inc. All rights reserved. Reproduction in any media or format, in whole or in part, of any report or map of Environmental Data Resources, Inc. or its affiliates is prohibited without prior written permission.

EDR and its logos (including Sanborn and Sanborn Map) are trademarks of Environmental Data Resources, Inc. or its affiliates. All other trademarks used herein are the property of their respective owners.

T.4N., R.12E. POR. NW1/4 SEC. 20
SAN ANDREAS TWST POR. BLOCK 2

TAX AREA CODE 51-047
51-049



P.M. 2-144, 11-2
R.O.S. 8-73,9-1,9-71,18-122,19-40, 20-195, 21-60

REV. 19 04/29/2008

ASSESSMENT PURPOSES ONLY
NO LIABILITY IS ASSUMED FOR THE
ACCURACY OF THE DATA DELINEATED HEREON

CALAVERAS COUNTY
ASSESSOR'S MAPS
BOOK 42 PAGE 031

Appendix B

EDR Database Report



236 E ST Charles St
236 E ST Charles St
San Andreas, CA 95249

Inquiry Number: 6929773.2s
April 06, 2022

The EDR Radius Map™ Report with GeoCheck®



6 Armstrong Road, 4th floor
Shelton, CT 06484
Toll Free: 800.352.0050
www.edrnet.com

TABLE OF CONTENTS

<u>SECTION</u>	<u>PAGE</u>
Executive Summary	ES1
Overview Map	2
Detail Map	3
Map Findings Summary	4
Map Findings	9
Orphan Summary	159
Government Records Searched/Data Currency Tracking	GR-1
 <u>GEOCHECK ADDENDUM</u>	
Physical Setting Source Addendum	A-1
Physical Setting Source Summary	A-2
Physical Setting Source Map	A-8
Physical Setting Source Map Findings	A-9
Physical Setting Source Records Searched	PSGR-1

Thank you for your business.
Please contact EDR at 1-800-352-0050
with any questions or comments.

Disclaimer - Copyright and Trademark Notice

This Report contains certain information obtained from a variety of public and other sources reasonably available to Environmental Data Resources, Inc. It cannot be concluded from this Report that coverage information for the target and surrounding properties does not exist from other sources. **NO WARRANTY EXPRESSED OR IMPLIED, IS MADE WHATSOEVER IN CONNECTION WITH THIS REPORT. ENVIRONMENTAL DATA RESOURCES, INC. SPECIFICALLY DISCLAIMS THE MAKING OF ANY SUCH WARRANTIES, INCLUDING WITHOUT LIMITATION, MERCHANTABILITY OR FITNESS FOR A PARTICULAR USE OR PURPOSE. ALL RISK IS ASSUMED BY THE USER. IN NO EVENT SHALL ENVIRONMENTAL DATA RESOURCES, INC. BE LIABLE TO ANYONE, WHETHER ARISING OUT OF ERRORS OR OMISSIONS, NEGLIGENCE, ACCIDENT OR ANY OTHER CAUSE, FOR ANY LOSS OF DAMAGE, INCLUDING, WITHOUT LIMITATION, SPECIAL, INCIDENTAL, CONSEQUENTIAL, OR EXEMPLARY DAMAGES. ANY LIABILITY ON THE PART OF ENVIRONMENTAL DATA RESOURCES, INC. IS STRICTLY LIMITED TO A REFUND OF THE AMOUNT PAID FOR THIS REPORT.** Purchaser accepts this Report "AS IS". Any analyses, estimates, ratings, environmental risk levels or risk codes provided in this Report are provided for illustrative purposes only, and are not intended to provide, nor should they be interpreted as providing any facts regarding, or prediction or forecast of, any environmental risk for any property. Only a Phase I Environmental Site Assessment performed by an environmental professional can provide information regarding the environmental risk for any property. Additionally, the information provided in this Report is not to be construed as legal advice.

Copyright 2020 by Environmental Data Resources, Inc. All rights reserved. Reproduction in any media or format, in whole or in part, of any report or map of Environmental Data Resources, Inc., or its affiliates, is prohibited without prior written permission.

EDR and its logos (including Sanborn and Sanborn Map) are trademarks of Environmental Data Resources, Inc. or its affiliates. All other trademarks used herein are the property of their respective owners.

EXECUTIVE SUMMARY

A search of available environmental records was conducted by Environmental Data Resources, Inc (EDR). The report was designed to assist parties seeking to meet the search requirements of EPA's Standards and Practices for All Appropriate Inquiries (40 CFR Part 312), the ASTM Standard Practice for Environmental Site Assessments (E1527-21), the ASTM Standard Practice for Environmental Site Assessments for Forestland or Rural Property (E 2247-16), the ASTM Standard Practice for Limited Environmental Due Diligence: Transaction Screen Process (E 1528-14) or custom requirements developed for the evaluation of environmental risk associated with a parcel of real estate.

TARGET PROPERTY INFORMATION

ADDRESS

236 E ST CHARLES ST
SAN ANDREAS, CA 95249

COORDINATES

Latitude (North):	38.1933190 - 38° 11' 35.94"
Longitude (West):	120.6777110 - 120° 40' 39.75"
Universal Transverse Mercator:	Zone 10
UTM X (Meters):	703372.7
UTM Y (Meters):	4229607.5
Elevation:	1075 ft. above sea level

USGS TOPOGRAPHIC MAP ASSOCIATED WITH TARGET PROPERTY

Target Property Map:	12008059 SAN ANDREAS, CA
Version Date:	2018

AERIAL PHOTOGRAPHY IN THIS REPORT

Portions of Photo from:	20140624
Source:	USDA

MAPPED SITES SUMMARY

Target Property Address:
236 E ST CHARLES ST
SAN ANDREAS, CA 95249

Click on Map ID to see full detail.

MAP ID	SITE NAME	ADDRESS	DATABASE ACRONYMS	RELATIVE ELEVATION	DIST (ft. & mi.) DIRECTION
A1	GOLD COUNTRY MINI MA	326 CHARLES ST	LUST, Cortese, CUPA Listings, HIST CORTESE, CERS	Lower	26, 0.005, NNE
A2	VALLEY SPRINGS RECYC	197 E SAINT CHARLES	SWRCY	Lower	140, 0.027, NNE
B3	CALAVERAS TIRES & AU	282 E ST CHARLES ST	RCRA NonGen / NLR	Lower	253, 0.048, SE
B4	CALAVERAS TIRES & AU	282 E ST CHARLES ST	CERS HAZ WASTE, HAZNET, CERS, HWTS	Lower	253, 0.048, SE
B5	EARLS UNION 76	282 E ST CHARLES ST	EDR Hist Auto	Lower	253, 0.048, SE
6	WELLS FARGO BANK - C	169 E SAINT CHARLES	HIST UST, HAZNET, HWTS	Lower	312, 0.059, North
B7	GOLD COUNTRY MINI MA	326 E CHARLES	SWEEPS UST, CA FID UST	Lower	323, 0.061, SE
B8	FOOTHILL MINIT MART	326 EAST CHARLES	HIST UST	Lower	323, 0.061, SE
B9	GOLD COUNTRY MINI MA	326 E ST CHARLES	EDR Hist Auto	Lower	339, 0.064, SE
B10	HAPPY CORNER	326 E SAINT CHARLES	RCRA NonGen / NLR	Lower	339, 0.064, SE
B11	GOLDEN GATE PETROLEU	326 E ST CHARLES ST	RCRA NonGen / NLR	Lower	339, 0.064, SE
B12	GOLDEN GATE PETROTEU	326 E SAINT CHARLES	CERS TANKS, CERS, HWTS	Lower	339, 0.064, SE
B13	GOLDEN STATE PETROTE	326 E SAINT CHARLES	UST	Lower	339, 0.064, SE
B14	GOLD COUNTRY MINI MA	326 E ST CHARLES ST	SWEEPS UST, CA FID UST	Lower	339, 0.064, SE
15	WINCHELLS EXXON	141 ST CHARLES ST	HIST UST	Lower	412, 0.078, NNW
B16	UST SPOT	36356 SAN ANDREAS	UST	Lower	470, 0.089, SE
C17	AL CHEM INC	4.5MI FRM SAN ANDREA	SEMS-ARCHIVE	Lower	600, 0.114, East
C18	R CORNER STORE	326 ST. CHARLES ST.	UST	Lower	622, 0.118, East
D19	OLD YOSEMITE TITLE	550 CHARLES	LUST, Cortese, HIST CORTESE, CERS	Lower	801, 0.152, SE
D20	SAN ANDREAS SHELL	401 E ST CHARLES	HIST UST	Lower	847, 0.160, SE
D21	SAN ANDREAS MINI MAR	401 E. ST. CHARLES	LUST, UST, Cortese	Lower	847, 0.160, SE
D22	SAN ANDREAS MINI MAR	401 E SAINT CHARLES	RCRA NonGen / NLR	Lower	847, 0.160, SE
D23	SAN ANDREAS MINI MAR	401 E SAINT CHARLES	UST	Lower	847, 0.160, SE
D24	SAN ANDREAS MINI MAR	401 E SAINT CHARLES	RCRA NonGen / NLR	Lower	847, 0.160, SE
D25	SAN ANDREAS MINI MAR	401 E SAINT CHARLES	CERS HAZ WASTE, CERS TANKS, CERS, HWTS	Lower	847, 0.160, SE
D26	SAN ANDREAS MINI MAR	401 E ST CHARLES STR	LUST, Cortese, CERS	Lower	847, 0.160, SE
D27	SAN ANDREAS MINI MAR	401 E ST CHARLES	SWEEPS UST, CA FID UST	Lower	847, 0.160, SE
D28	CALAVERAS COUNTY WAT	423 E SAINT CHARLES	SWEEPS UST	Lower	865, 0.164, SE
E29	JOHN V. TISCORNIA	287 CHURCH HILL ST	HIST UST	Higher	876, 0.166, WSW
D30	CORPORATION YARD	427 EAST SAINT CHARL	HIST UST	Lower	915, 0.173, SE
31	HELEN MESSENGER	257 BROADWAY ST	RCRA NonGen / NLR	Higher	970, 0.184, West
E32	JOHN V. TISCORNIA	287 CHURCH HILL RD	SWEEPS UST, HIST UST, CA FID UST	Higher	1011, 0.191, SW
F33	WELLS FARGO BANK SAN	169 ST. CHARLES STRE	CPS-SLIC, CERS	Lower	1012, 0.192, NW
F34	SHOWTIME VIDEO	10 E. ST. CHARLES ST	LUST, Cortese, CERS	Lower	1014, 0.192, NW
G35	BRAWNER AUTOMOTIVE	180 N CALIFORNIA ST	CERS HAZ WASTE, CERS	Lower	1171, 0.222, NNW
G36	BRAWNER AUTOMOTIVE R	180 N CALIFORNIA ST	RCRA NonGen / NLR	Lower	1171, 0.222, NNW
G37	PULLIAM BRAWNER AUTO	180 CALIFORNIA ST	RCRA-SQG, FINDS, ECHO	Lower	1171, 0.222, NNW
G38	BRAWNER AUTOMOTIVE	180 CALIFORNIA	CUPA Listings	Lower	1171, 0.222, NNW
39	ART'S AUTO SERVICE	81 ST CHARLES ST W	LUST, Cortese	Lower	1265, 0.240, NW

MAPPED SITES SUMMARY

Target Property Address:
236 E ST CHARLES ST
SAN ANDREAS, CA 95249

Click on Map ID to see full detail.

MAP ID	SITE NAME	ADDRESS	DATABASE ACRONYMS	RELATIVE ELEVATION	DIST (ft. & mi.) DIRECTION
H40	KEITH A. TALLIA	286 OAK ST	SWEEPS UST, HIST UST, CA FID UST	Lower	1292, 0.245, West
H41	KEITH A. TALLIA	286 OAK PL	HIST UST	Lower	1292, 0.245, West
42	DAVE Z'S BODY SHOP	554 B POPE	CUPA Listings	Lower	1293, 0.245, ENE
I43	SAN ANDREAS ELEMENTA	255 LEWIS	LUST, Cortese, HIST CORTESE, CERS	Lower	1638, 0.310, North
I44	SAN ANDREAS ELEMENTA	255 LEWIS STREET	Notify 65	Lower	1638, 0.310, North
J45	GAS MART	141 WEST CHARLES STR	LUST, Cortese, Notify 65, CERS	Lower	1673, 0.317, NW
J46	GAS MART	141 ST CHARLES STREE	LUST	Lower	1744, 0.330, NW
J47	WINCHELL'S EXXON	146 CHARLES ST	LUST, Cortese, HIST CORTESE	Lower	1745, 0.330, NW
48	ALTAVILLE FOREST FIR	125 MAIN	LUST, Cortese, HIST CORTESE, CERS	Lower	1775, 0.336, NNW
K49	CALIFORNIA DEPT. OF	785 MOUNTAIN RANCH R	LUST, SWEEPS UST, CA FID UST, Cortese, CERS	Higher	1863, 0.353, ESE
K50	CDF SAN ANDREAS FORE	785 MOUNTAIN RANCH R	LUST, HIST UST, CUPA Listings	Higher	1863, 0.353, ESE
L51	MARK TWAIN-ST. JOSEP	768 MOUNTAIN RANCH	LUST, CUPA Listings, HIST CORTESE	Lower	2076, 0.393, ESE
L52	MARK TWAIN-ST. JOSEP	768 MOUNTAIN RANCH R	ENVIROSTOR, LUST, Cortese, CERS	Lower	2076, 0.393, ESE
53	WINKLER BROS TRANSPOR	644 ANGELS RD	LUST, SWEEPS UST, Cortese, HIST CORTESE, CERS	Higher	2181, 0.413, SSE
54	C & L CYCLE	238 ST CHARLES ST	LUST, HIST CORTESE	Lower	2314, 0.438, NW
55	SAN ANDREAS ELEMENTA	501 GOLD STRIKE ROAD	Notify 65, CERS	Lower	2935, 0.556, NNW
56	MOUNTAIN OAKS CHARTE	150 OLD OAK ROAD	ENVIROSTOR, SCH, CIWQS	Lower	3860, 0.731, WSW

EXECUTIVE SUMMARY

TARGET PROPERTY SEARCH RESULTS

The target property was not listed in any of the databases searched by EDR.

DATABASES WITH NO MAPPED SITES

No mapped sites were found in EDR's search of available ("reasonably ascertainable ") government records either on the target property or within the search radius around the target property for the following databases:

STANDARD ENVIRONMENTAL RECORDS

Lists of Federal NPL (Superfund) sites

NPL..... National Priority List
Proposed NPL..... Proposed National Priority List Sites
NPL LIENS..... Federal Superfund Liens

Lists of Federal Delisted NPL sites

Delisted NPL..... National Priority List Deletions

Lists of Federal sites subject to CERCLA removals and CERCLA orders

FEDERAL FACILITY..... Federal Facility Site Information listing
SEMS..... Superfund Enterprise Management System

Lists of Federal RCRA facilities undergoing Corrective Action

CORRACTS..... Corrective Action Report

Lists of Federal RCRA TSD facilities

RCRA-TSDF..... RCRA - Treatment, Storage and Disposal

Lists of Federal RCRA generators

RCRA-LQG..... RCRA - Large Quantity Generators
RCRA-VSQG..... RCRA - Very Small Quantity Generators (Formerly Conditionally Exempt Small Quantity Generators)

Federal institutional controls / engineering controls registries

LUCIS..... Land Use Control Information System
US ENG CONTROLS..... Engineering Controls Sites List
US INST CONTROLS..... Institutional Controls Sites List

Federal ERNS list

ERNS..... Emergency Response Notification System

EXECUTIVE SUMMARY

Lists of state- and tribal (Superfund) equivalent sites

RESPONSE..... State Response Sites

Lists of state and tribal landfills and solid waste disposal facilities

SWF/LF..... Solid Waste Information System

Lists of state and tribal leaking storage tanks

INDIAN LUST..... Leaking Underground Storage Tanks on Indian Land

Lists of state and tribal registered storage tanks

FEMA UST..... Underground Storage Tank Listing

AST..... Aboveground Petroleum Storage Tank Facilities

INDIAN UST..... Underground Storage Tanks on Indian Land

Lists of state and tribal voluntary cleanup sites

INDIAN VCP..... Voluntary Cleanup Priority Listing

VCP..... Voluntary Cleanup Program Properties

Lists of state and tribal brownfield sites

BROWNFIELDS..... Considered Brownfields Sites Listing

ADDITIONAL ENVIRONMENTAL RECORDS

Local Brownfield lists

US BROWNFIELDS..... A Listing of Brownfields Sites

Local Lists of Landfill / Solid Waste Disposal Sites

WMUDS/SWAT..... Waste Management Unit Database

HAULERS..... Registered Waste Tire Haulers Listing

INDIAN ODI..... Report on the Status of Open Dumps on Indian Lands

ODI..... Open Dump Inventory

DEBRIS REGION 9..... Torres Martinez Reservation Illegal Dump Site Locations

IHS OPEN DUMPS..... Open Dumps on Indian Land

Local Lists of Hazardous waste / Contaminated Sites

US HIST CDL..... Delisted National Clandestine Laboratory Register

HIST Cal-Sites..... Historical Calsites Database

SCH..... School Property Evaluation Program

CDL..... Clandestine Drug Labs

Toxic Pits..... Toxic Pits Cleanup Act Sites

US CDL..... National Clandestine Laboratory Register

AQUEOUS FOAM..... Former Fire Training Facility Assessments Listing

PFAS..... PFAS Contamination Site Location Listing

Local Land Records

LIENS..... Environmental Liens Listing

EXECUTIVE SUMMARY

LIENS 2..... CERCLA Lien Information
 DEED..... Deed Restriction Listing

Records of Emergency Release Reports

HMIRS..... Hazardous Materials Information Reporting System
 CHMIRS..... California Hazardous Material Incident Report System
 LDS..... Land Disposal Sites Listing
 MCS..... Military Cleanup Sites Listing
 SPILLS 90..... SPILLS 90 data from FirstSearch

Other Ascertainable Records

FUDS..... Formerly Used Defense Sites
 DOD..... Department of Defense Sites
 SCR DRYCLEANERS..... State Coalition for Remediation of Drycleaners Listing
 US FIN ASSUR..... Financial Assurance Information
 EPA WATCH LIST..... EPA WATCH LIST
 2020 COR ACTION..... 2020 Corrective Action Program List
 TSCA..... Toxic Substances Control Act
 TRIS..... Toxic Chemical Release Inventory System
 SSTs..... Section 7 Tracking Systems
 ROD..... Records Of Decision
 RMP..... Risk Management Plans
 RAATS..... RCRA Administrative Action Tracking System
 PRP..... Potentially Responsible Parties
 PADS..... PCB Activity Database System
 ICIS..... Integrated Compliance Information System
 FTTS..... FIFRA/ TSCA Tracking System - FIFRA (Federal Insecticide, Fungicide, & Rodenticide Act)/TSCA (Toxic Substances Control Act)
 MLTS..... Material Licensing Tracking System
 COAL ASH DOE..... Steam-Electric Plant Operation Data
 COAL ASH EPA..... Coal Combustion Residues Surface Impoundments List
 PCB TRANSFORMER..... PCB Transformer Registration Database
 RADINFO..... Radiation Information Database
 HIST FTTS..... FIFRA/TSCA Tracking System Administrative Case Listing
 DOT OPS..... Incident and Accident Data
 CONSENT..... Superfund (CERCLA) Consent Decrees
 INDIAN RESERV..... Indian Reservations
 FUSRAP..... Formerly Utilized Sites Remedial Action Program
 UMTRA..... Uranium Mill Tailings Sites
 LEAD SMELTERS..... Lead Smelter Sites
 US AIRS..... Aerometric Information Retrieval System Facility Subsystem
 US MINES..... Mines Master Index File
 ABANDONED MINES..... Abandoned Mines
 FINDS..... Facility Index System/Facility Registry System
 DOCKET HWC..... Hazardous Waste Compliance Docket Listing
 UXO..... Unexploded Ordnance Sites
 ECHO..... Enforcement & Compliance History Information
 FUELS PROGRAM..... EPA Fuels Program Registered Listing
 CA BOND EXP. PLAN..... Bond Expenditure Plan
 DRYCLEANERS..... Cleaner Facilities
 EMI..... Emissions Inventory Data
 ENF..... Enforcement Action Listing
 Financial Assurance..... Financial Assurance Information Listing

EXECUTIVE SUMMARY

HAZNET.....	Facility and Manifest Data
ICE.....	ICE
HWP.....	EnviroStor Permitted Facilities Listing
HWT.....	Registered Hazardous Waste Transporter Database
MINES.....	Mines Site Location Listing
MWMP.....	Medical Waste Management Program Listing
NPDES.....	NPDES Permits Listing
PEST LIC.....	Pesticide Regulation Licenses Listing
PROC.....	Certified Processors Database
UIC.....	UIC Listing
UIC GEO.....	UIC GEO (GEOTRACKER)
WASTEWATER PITS.....	Oil Wastewater Pits Listing
WDS.....	Waste Discharge System
WIP.....	Well Investigation Program Case List
MILITARY PRIV SITES.....	MILITARY PRIV SITES (GEOTRACKER)
PROJECT.....	PROJECT (GEOTRACKER)
WDR.....	Waste Discharge Requirements Listing
CIWQS.....	California Integrated Water Quality System
CERS.....	CERS
NON-CASE INFO.....	NON-CASE INFO (GEOTRACKER)
OTHER OIL GAS.....	OTHER OIL & GAS (GEOTRACKER)
PROD WATER PONDS.....	PROD WATER PONDS (GEOTRACKER)
SAMPLING POINT.....	SAMPLING POINT (GEOTRACKER)
WELL STIM PROJ.....	Well Stimulation Project (GEOTRACKER)
HWTS.....	Hazardous Waste Tracking System
MINES MRDS.....	Mineral Resources Data System

EDR HIGH RISK HISTORICAL RECORDS

EDR Exclusive Records

EDR MGP.....	EDR Proprietary Manufactured Gas Plants
EDR Hist Cleaner.....	EDR Exclusive Historical Cleaners

EDR RECOVERED GOVERNMENT ARCHIVES

Exclusive Recovered Govt. Archives

RGA LF.....	Recovered Government Archive Solid Waste Facilities List
RGA LUST.....	Recovered Government Archive Leaking Underground Storage Tank

SURROUNDING SITES: SEARCH RESULTS

Surrounding sites were identified in the following databases.

Elevations have been determined from the USGS Digital Elevation Model and should be evaluated on a relative (not an absolute) basis. Relative elevation information between sites of close proximity should be field verified. Sites with an elevation equal to or higher than the target property have been differentiated below from sites with an elevation lower than the target property. Page numbers and map identification numbers refer to the EDR Radius Map report where detailed data on individual sites can be reviewed.

Sites listed in ***bold italics*** are in multiple databases.

Unmappable (orphan) sites are not considered in the foregoing analysis.

EXECUTIVE SUMMARY

STANDARD ENVIRONMENTAL RECORDS

Lists of Federal CERCLA sites with NFRAP

SEMS-ARCHIVE: SEMS-ARCHIVE (Superfund Enterprise Management System Archive) tracks sites that have no further interest under the Federal Superfund Program based on available information. The list was formerly known as the CERCLIS-NFRAP, renamed to SEMS ARCHIVE by the EPA in 2015. EPA may perform a minimal level of assessment work at a site while it is archived if site conditions change and/or new information becomes available. Archived sites have been removed and archived from the inventory of SEMS sites. Archived status indicates that, to the best of EPA's knowledge, assessment at a site has been completed and that EPA has determined no further steps will be taken to list the site on the National Priorities List (NPL), unless information indicates this decision was not appropriate or other considerations require a recommendation for listing at a later time. The decision does not necessarily mean that there is no hazard associated with a given site; it only means that, based upon available information, the location is not judged to be potential NPL site.

A review of the SEMS-ARCHIVE list, as provided by EDR, and dated 01/25/2022 has revealed that there is 1 SEMS-ARCHIVE site within approximately 0.5 miles of the target property.

<u>Lower Elevation</u>	<u>Address</u>	<u>Direction / Distance</u>	<u>Map ID</u>	<u>Page</u>
AL CHEM INC Site ID: 0902506 EPA Id: CAD981684681	4.5MI FRM SAN ANDREA	E 0 - 1/8 (0.114 mi.)	C17	47

Lists of Federal RCRA generators

RCRA-SQG: RCRAInfo is EPA's comprehensive information system, providing access to data supporting the Resource Conservation and Recovery Act (RCRA) of 1976 and the Hazardous and Solid Waste Amendments (HSWA) of 1984. The database includes selective information on sites which generate, transport, store, treat and/or dispose of hazardous waste as defined by the Resource Conservation and Recovery Act (RCRA). Small quantity generators (SQGs) generate between 100 kg and 1,000 kg of hazardous waste per month.

A review of the RCRA-SQG list, as provided by EDR, and dated 02/28/2022 has revealed that there is 1 RCRA-SQG site within approximately 0.25 miles of the target property.

<u>Lower Elevation</u>	<u>Address</u>	<u>Direction / Distance</u>	<u>Map ID</u>	<u>Page</u>
PULLIAM BRAWNER AUTO EPA ID:: CAD982356800	180 CALIFORNIA ST	NNW 1/8 - 1/4 (0.222 mi.)	G37	86

Lists of state- and tribal hazardous waste facilities

ENVIROSTOR: The Department of Toxic Substances Control's (DTSC's) Site Mitigation and Brownfields Reuse Program's (SMBRP's) EnviroStor database identifies sites that have known contamination or sites for which there may be reasons to investigate further. The database includes the following site types: Federal Superfund sites (National Priorities List (NPL)); State Response, including Military Facilities and State Superfund; Voluntary Cleanup; and School sites. EnviroStor provides similar information to the information that was available in CalSites, and provides additional site information, including, but not limited to,

EXECUTIVE SUMMARY

identification of formerly-contaminated properties that have been released for reuse, properties where environmental deed restrictions have been recorded to prevent inappropriate land uses, and risk characterization information that is used to assess potential impacts to public health and the environment at contaminated sites.

A review of the ENVIROSTOR list, as provided by EDR, and dated 10/25/2021 has revealed that there are 2 ENVIROSTOR sites within approximately 1 mile of the target property.

<u>Lower Elevation</u>	<u>Address</u>	<u>Direction / Distance</u>	<u>Map ID</u>	<u>Page</u>
MARK TWAIN-ST. JOSEP Facility Id: 5800001 Status: No Action Required	768 MOUNTAIN RANCH R	ESE 1/4 - 1/2 (0.393 mi.)	L52	129
MOUNTAIN OAKS CHARTE Facility Id: 70000084 Status: Certified / Operation & Maintenance	150 OLD OAK ROAD	WSW 1/2 - 1 (0.731 mi.)	56	145

Lists of state and tribal leaking storage tanks

LUST: Leaking Underground Storage Tank (LUST) Sites included in GeoTracker. GeoTracker is the Water Boards data management system for sites that impact, or have the potential to impact, water quality in California, with emphasis on groundwater.

A review of the LUST list, as provided by EDR, has revealed that there are 17 LUST sites within approximately 0.5 miles of the target property.

<u>Equal/Higher Elevation</u>	<u>Address</u>	<u>Direction / Distance</u>	<u>Map ID</u>	<u>Page</u>
CALIFORNIA DEPT. OF Database: LUST REG 5, Date of Government Version: 07/01/2008 Status: Case Closed	785 MOUNTAIN RANCH R	ESE 1/4 - 1/2 (0.353 mi.)	K49	122
CDF SAN ANDREAS FORE Database: LUST, Date of Government Version: 12/06/2021 Global Id: T0600991870 Status: Completed - Case Closed	785 MOUNTAIN RANCH R	ESE 1/4 - 1/2 (0.353 mi.)	K50	124
WINKLER BROS TRANSP Database: LUST REG 5, Date of Government Version: 07/01/2008 Database: LUST, Date of Government Version: 12/06/2021 Status: Case Closed Global Id: T0600900016 Status: Completed - Case Closed	644 ANGELS RD	SSE 1/4 - 1/2 (0.413 mi.)	53	131

<u>Lower Elevation</u>	<u>Address</u>	<u>Direction / Distance</u>	<u>Map ID</u>	<u>Page</u>
GOLD COUNTRY MINI MA Database: LUST REG 5, Date of Government Version: 07/01/2008 Database: LUST, Date of Government Version: 12/06/2021 Status: Case Closed Global Id: T0600900071 Status: Completed - Case Closed	326 CHARLES ST	NNE 0 - 1/8 (0.005 mi.)	A1	9
OLD YOSEMITE TITLE Database: LUST REG 5, Date of Government Version: 07/01/2008 Database: LUST, Date of Government Version: 12/06/2021	550 CHARLES	SE 1/8 - 1/4 (0.152 mi.)	D19	48

EXECUTIVE SUMMARY

Status: Case Closed
Global Id: T0600900031
Status: Completed - Case Closed

SAN ANDREAS MINI MAR **401 E. ST. CHARLES** **SE 1/8 - 1/4 (0.160 mi.)** **D21** **52**

Database: LUST REG 5, Date of Government Version: 07/01/2008
Database: LUST, Date of Government Version: 12/06/2021
Status: Case Closed
Global Id: T0600900033
Status: Completed - Case Closed

SAN ANDREAS MINI MAR **401 E ST CHARLES STR** **SE 1/8 - 1/4 (0.160 mi.)** **D26** **65**

Database: LUST, Date of Government Version: 12/06/2021
Global Id: T10000011157
Status: Open - Site Assessment

SHOWTIME VIDEO **10 E. ST. CHARLES ST** **NW 1/8 - 1/4 (0.192 mi.)** **F34** **76**

Database: LUST REG 5, Date of Government Version: 07/01/2008
Database: LUST, Date of Government Version: 12/06/2021
Status: Case Closed
Global Id: T0600900025
Status: Completed - Case Closed

ART'S AUTO SERVICE **81 ST CHARLES ST W** **NW 1/8 - 1/4 (0.240 mi.)** **39** **90**

Database: LUST REG 5, Date of Government Version: 07/01/2008
Database: LUST, Date of Government Version: 12/06/2021
Status: Post remedial action monitoring
Global Id: T0600900065
Status: Completed - Case Closed

SAN ANDREAS ELEMENTA **255 LEWIS** **N 1/4 - 1/2 (0.310 mi.)** **I43** **101**

Database: LUST REG 5, Date of Government Version: 07/01/2008
Database: LUST, Date of Government Version: 12/06/2021
Status: Case Closed
Global Id: T0600900019
Status: Completed - Case Closed

GAS MART **141 WEST CHARLES STR** **NW 1/4 - 1/2 (0.317 mi.)** **J45** **105**

Database: LUST, Date of Government Version: 12/06/2021
Global Id: T0600991621
Status: Completed - Case Closed

GAS MART **141 ST CHARLES STREE** **NW 1/4 - 1/2 (0.330 mi.)** **J46** **112**

Database: LUST REG 5, Date of Government Version: 07/01/2008
Status: Post remedial action monitoring

WINCHELL'S EXXON **146 CHARLES ST** **NW 1/4 - 1/2 (0.330 mi.)** **J47** **113**

Database: LUST REG 5, Date of Government Version: 07/01/2008
Database: LUST, Date of Government Version: 12/06/2021
Status: Case Closed
Global Id: T0600900012
Status: Completed - Case Closed

ALTAVILLE FOREST FIR **125 MAIN** **NNW 1/4 - 1/2 (0.336 mi.)** **48** **116**

Database: LUST REG 5, Date of Government Version: 07/01/2008
Database: LUST, Date of Government Version: 12/06/2021
Status: Pollution Characterization
Global Id: T0600900079
Status: Completed - Case Closed

MARK TWAIN-ST. JOSEP **768 MOUNTAIN RANCH** **ESE 1/4 - 1/2 (0.393 mi.)** **L51** **127**

Database: LUST, Date of Government Version: 12/06/2021

EXECUTIVE SUMMARY

Global Id: T0600900055
Status: Completed - Case Closed

MARK TWAIN-ST. JOSEP **768 MOUNTAIN RANCH R** **ESE 1/4 - 1/2 (0.393 mi.)** **L52** **129**
Database: LUST REG 5, Date of Government Version: 07/01/2008
Status: Case Closed

C & L CYCLE **238 ST CHARLES ST** **NW 1/4 - 1/2 (0.438 mi.)** **54** **135**
Database: LUST, Date of Government Version: 12/06/2021
Global Id: T0600900084
Status: Completed - Case Closed

CPS-SLIC: Cleanup Program Sites (CPS; also known as Site Cleanups [SC] and formerly known as Spills, Leaks, Investigations, and Cleanups [SLIC] sites) included in GeoTracker. GeoTracker is the Water Boards data management system for sites that impact, or have the potential to impact, water quality in California, with emphasis on groundwater.

A review of the CPS-SLIC list, as provided by EDR, has revealed that there is 1 CPS-SLIC site within approximately 0.5 miles of the target property.

Lower Elevation	Address	Direction / Distance	Map ID	Page
WELLS FARGO BANK SAN	169 ST. CHARLES STRE	NW 1/8 - 1/4 (0.192 mi.)	F33	75
Database: CPS-SLIC, Date of Government Version: 12/06/2021				
Facility Status: Completed - Case Closed				
Global Id: SLT5S1363176				

Lists of state and tribal registered storage tanks

UST: The Underground Storage Tank database contains registered USTs. USTs are regulated under Subtitle I of the Resource Conservation and Recovery Act (RCRA). The data come from the State Water Resources Control Board's Hazardous Substance Storage Container Database.

A review of the UST list, as provided by EDR, has revealed that there are 5 UST sites within approximately 0.25 miles of the target property.

Lower Elevation	Address	Direction / Distance	Map ID	Page
GOLDEN STATE PETROTE	326 E SAINT CHARLES	SE 0 - 1/8 (0.064 mi.)	B13	44
Database: UST, Date of Government Version: 12/06/2021				
Facility Id: 0000593				
UST SPOT	36356 SAN ANDREAS	SE 0 - 1/8 (0.089 mi.)	B16	47
Database: UST, Date of Government Version: 12/06/2021				
R CORNER STORE	326 ST. CHARLES ST.	E 0 - 1/8 (0.118 mi.)	C18	48
Database: UST, Date of Government Version: 12/06/2021				
Facility Id: 05-000-011204				
SAN ANDREAS MINI MAR	401 E. ST. CHARLES	SE 1/8 - 1/4 (0.160 mi.)	D21	52
Database: UST, Date of Government Version: 12/06/2021				
Facility Id: 05-000-005725				
SAN ANDREAS MINI MAR	401 E SAINT CHARLES	SE 1/8 - 1/4 (0.160 mi.)	D23	57
Database: UST, Date of Government Version: 12/06/2021				
Facility Id: 0000133				

EXECUTIVE SUMMARY

ADDITIONAL ENVIRONMENTAL RECORDS

Local Lists of Landfill / Solid Waste Disposal Sites

SWRCY: A listing of recycling facilities in California.

A review of the SWRCY list, as provided by EDR, and dated 12/06/2021 has revealed that there is 1 SWRCY site within approximately 0.5 miles of the target property.

<u>Lower Elevation</u>	<u>Address</u>	<u>Direction / Distance</u>	<u>Map ID</u>	<u>Page</u>
VALLEY SPRINGS RECYC Cert Id: RC247069.001	197 E SAINT CHARLES	NNE 0 - 1/8 (0.027 mi.)	A2	12

Local Lists of Hazardous waste / Contaminated Sites

CERS HAZ WASTE: List of sites in the California Environmental Protection Agency (CalEPA) Regulated Site Portal which fall under the Hazardous Chemical Management, Hazardous Waste Onsite Treatment, Household Hazardous Waste Collection, Hazardous Waste Generator, and RCRA LQ HW Generator programs.

A review of the CERS HAZ WASTE list, as provided by EDR, and dated 10/18/2021 has revealed that there are 3 CERS HAZ WASTE sites within approximately 0.25 miles of the target property.

<u>Lower Elevation</u>	<u>Address</u>	<u>Direction / Distance</u>	<u>Map ID</u>	<u>Page</u>
CALAVERAS TIRES & AU	282 E ST CHARLES ST	SE 0 - 1/8 (0.048 mi.)	B4	15
SAN ANDREAS MINI MAR	401 E SAINT CHARLES	SE 1/8 - 1/4 (0.160 mi.)	D25	60
BRAWNER AUTOMOTIVE	180 N CALIFORNIA ST	NNW 1/8 - 1/4 (0.222 mi.)	G35	78

Local Lists of Registered Storage Tanks

SWEEPS UST: Statewide Environmental Evaluation and Planning System. This underground storage tank listing was updated and maintained by a company contacted by the SWRCB in the early 1990's. The listing is no longer updated or maintained. The local agency is the contact for more information on a site on the SWEEPS list.

A review of the SWEEPS UST list, as provided by EDR, and dated 06/01/1994 has revealed that there are 6 SWEEPS UST sites within approximately 0.25 miles of the target property.

<u>Equal/Higher Elevation</u>	<u>Address</u>	<u>Direction / Distance</u>	<u>Map ID</u>	<u>Page</u>
JOHN V. TISCORNIA Status: A Tank Status: A Comp Number: 63574	287 CHURCH HILL RD	SW 1/8 - 1/4 (0.191 mi.)	E32	74

<u>Lower Elevation</u>	<u>Address</u>	<u>Direction / Distance</u>	<u>Map ID</u>	<u>Page</u>
GOLD COUNTRY MINI MA Status: A	326 E CHARLES	SE 0 - 1/8 (0.061 mi.)	B7	24

EXECUTIVE SUMMARY

Tank Status: A
Comp Number: 11240

GOLD COUNTRY MINI MA **326 E ST CHARLES ST** **SE 0 - 1/8 (0.064 mi.)** **B14** **44**

Status: A
Tank Status: A
Comp Number: 11204

SAN ANDREAS MINI MAR **401 E ST CHARLES** **SE 1/8 - 1/4 (0.160 mi.)** **D27** **68**

Status: A
Tank Status: A
Comp Number: 5727

CALAVERAS COUNTY WAT **423 E SAINT CHARLES** **SE 1/8 - 1/4 (0.164 mi.)** **D28** **69**

Comp Number: 46282

KEITH A. TALLIA **286 OAK ST** **W 1/8 - 1/4 (0.245 mi.)** **H40** **99**

Status: A
Tank Status: A
Comp Number: 688

HIST UST: Historical UST Registered Database.

A review of the HIST UST list, as provided by EDR, and dated 10/15/1990 has revealed that there are 9 HIST UST sites within approximately 0.25 miles of the target property.

<u>Equal/Higher Elevation</u>	<u>Address</u>	<u>Direction / Distance</u>	<u>Map ID</u>	<u>Page</u>
JOHN V. TISCORNIA Facility Id: 00000063574	287 CHURCH HILL ST	WSW 1/8 - 1/4 (0.166 mi.)	E29	70
JOHN V. TISCORNIA	287 CHURCH HILL RD	SW 1/8 - 1/4 (0.191 mi.)	E32	74
<u>Lower Elevation</u>	<u>Address</u>	<u>Direction / Distance</u>	<u>Map ID</u>	<u>Page</u>
WELLS FARGO BANK - C Facility Id: 00000043856	169 E SAINT CHARLES	N 0 - 1/8 (0.059 mi.)	6	21
FOOTHILL MINIT MART Facility Id: 00000011240	326 EAST CHARLES	SE 0 - 1/8 (0.061 mi.)	B8	25
WINCHELLS EXXON Facility Id: 00000020201	141 ST CHARLES ST	NNW 0 - 1/8 (0.078 mi.)	15	46
SAN ANDREAS SHELL Facility Id: 00000005727	401 E ST CHARLES	SE 1/8 - 1/4 (0.160 mi.)	D20	51
CORPORATION YARD Facility Id: 00000046282	427 EAST SAINT CHARL	SE 1/8 - 1/4 (0.173 mi.)	D30	71
KEITH A. TALLIA KEITH A. TALLIA Facility Id: 00000000688	286 OAK ST 286 OAK PL	W 1/8 - 1/4 (0.245 mi.) W 1/8 - 1/4 (0.245 mi.)	H40 H41	99 101

EXECUTIVE SUMMARY

CA FID UST: The Facility Inventory Database contains active and inactive underground storage tank locations. The source is the State Water Resource Control Board.

A review of the CA FID UST list, as provided by EDR, and dated 10/31/1994 has revealed that there are 5 CA FID UST sites within approximately 0.25 miles of the target property.

<u>Equal/Higher Elevation</u>	<u>Address</u>	<u>Direction / Distance</u>	<u>Map ID</u>	<u>Page</u>
JOHN V. TISCORNIA Facility Id: 05000174 Status: A	287 CHURCH HILL RD	SW 1/8 - 1/4 (0.191 mi.)	E32	74
<u>Lower Elevation</u>	<u>Address</u>	<u>Direction / Distance</u>	<u>Map ID</u>	<u>Page</u>
GOLD COUNTRY MINI MA Facility Id: 05000112 Status: A	326 E CHARLES	SE 0 - 1/8 (0.061 mi.)	B7	24
GOLD COUNTRY MINI MA Facility Id: 05000110 Status: A	326 E ST CHARLES ST	SE 0 - 1/8 (0.064 mi.)	B14	44
SAN ANDREAS MINI MAR Facility Id: 05000097 Status: A	401 E ST CHARLES	SE 1/8 - 1/4 (0.160 mi.)	D27	68
KEITH A. TALLIA Facility Id: 05000091 Status: A	286 OAK ST	W 1/8 - 1/4 (0.245 mi.)	H40	99

CERS TANKS: List of sites in the California Environmental Protection Agency (CalEPA) Regulated Site Portal which fall under the Aboveground Petroleum Storage and Underground Storage Tank regulatory programs.

A review of the CERS TANKS list, as provided by EDR, and dated 10/18/2021 has revealed that there are 2 CERS TANKS sites within approximately 0.25 miles of the target property.

<u>Lower Elevation</u>	<u>Address</u>	<u>Direction / Distance</u>	<u>Map ID</u>	<u>Page</u>
GOLDEN GATE PETROTEU	326 E SAINT CHARLES	SE 0 - 1/8 (0.064 mi.)	B12	32
SAN ANDREAS MINI MAR	401 E SAINT CHARLES	SE 1/8 - 1/4 (0.160 mi.)	D25	60

Other Ascertainable Records

RCRA NonGen / NLR: RCRAInfo is EPA's comprehensive information system, providing access to data supporting the Resource Conservation and Recovery Act (RCRA) of 1976 and the Hazardous and Solid Waste Amendments (HSWA) of 1984. The database includes selective information on sites which generate, transport, store, treat and/or dispose of hazardous waste as defined by the Resource Conservation and Recovery Act (RCRA). Non-Generators do not presently generate hazardous waste.

A review of the RCRA NonGen / NLR list, as provided by EDR, and dated 02/28/2022 has revealed that there are 7 RCRA NonGen / NLR sites within approximately 0.25 miles of the target property.

<u>Equal/Higher Elevation</u>	<u>Address</u>	<u>Direction / Distance</u>	<u>Map ID</u>	<u>Page</u>
HELEN MESSENGER	257 BROADWAY ST	W 1/8 - 1/4 (0.184 mi.)	31	71
<u>Lower Elevation</u>	<u>Address</u>	<u>Direction / Distance</u>	<u>Map ID</u>	<u>Page</u>
CALAVERAS TIRES & AU	282 E ST CHARLES ST	SE 0 - 1/8 (0.048 mi.)	B3	12

EXECUTIVE SUMMARY

EPA ID:: CAL000427930				
HAPPY CORNER	326 E SAINT CHARLES	SE 0 - 1/8 (0.064 mi.)	B10	27
EPA ID:: CAL000345884				
GOLDEN GATE PETROLEU	326 E ST CHARLES ST	SE 0 - 1/8 (0.064 mi.)	B11	29
SAN ANDREAS MINI MAR	401 E SAINT CHARLES	SE 1/8 - 1/4 (0.160 mi.)	D22	54
SAN ANDREAS MINI MAR	401 E SAINT CHARLES	SE 1/8 - 1/4 (0.160 mi.)	D24	57
EPA ID:: CAL000363068				
BRAWNER AUTOMOTIVE R	180 N CALIFORNIA ST	NNW 1/8 - 1/4 (0.222 mi.)	G36	84
EPA ID:: CAL000315267				

Cortese: The sites for the list are designated by the State Water Resource Control Board (LUST), the Integrated Waste Board (SWF/LS), and the Department of Toxic Substances Control (Cal-Sites).

A review of the Cortese list, as provided by EDR, and dated 12/16/2021 has revealed that there are 13 Cortese sites within approximately 0.5 miles of the target property.

<u>Equal/Higher Elevation</u>	<u>Address</u>	<u>Direction / Distance</u>	<u>Map ID</u>	<u>Page</u>
CALIFORNIA DEPT. OF	785 MOUNTAIN RANCH R	ESE 1/4 - 1/2 (0.353 mi.)	K49	122
Cleanup Status: COMPLETED - CASE CLOSED				
WINKLER BROS TRANSP	644 ANGELS RD	SSE 1/4 - 1/2 (0.413 mi.)	53	131
Cleanup Status: COMPLETED - CASE CLOSED				
<u>Lower Elevation</u>	<u>Address</u>	<u>Direction / Distance</u>	<u>Map ID</u>	<u>Page</u>
GOLD COUNTRY MINI MA	326 CHARLES ST	NNE 0 - 1/8 (0.005 mi.)	A1	9
Cleanup Status: COMPLETED - CASE CLOSED				
OLD YOSEMITE TITLE	550 CHARLES	SE 1/8 - 1/4 (0.152 mi.)	D19	48
Cleanup Status: COMPLETED - CASE CLOSED				
SAN ANDREAS MINI MAR	401 E. ST. CHARLES	SE 1/8 - 1/4 (0.160 mi.)	D21	52
Cleanup Status: COMPLETED - CASE CLOSED				
SAN ANDREAS MINI MAR	401 E ST CHARLES STR	SE 1/8 - 1/4 (0.160 mi.)	D26	65
Cleanup Status: OPEN - SITE ASSESSMENT				
SHOWTIME VIDEO	10 E. ST. CHARLES ST	NW 1/8 - 1/4 (0.192 mi.)	F34	76
Cleanup Status: COMPLETED - CASE CLOSED				
ART'S AUTO SERVICE	81 ST CHARLES ST W	NW 1/8 - 1/4 (0.240 mi.)	39	90
Cleanup Status: COMPLETED - CASE CLOSED				
SAN ANDREAS ELEMENTA	255 LEWIS	N 1/4 - 1/2 (0.310 mi.)	I43	101
Cleanup Status: COMPLETED - CASE CLOSED				
GAS MART	141 WEST CHARLES STR	NW 1/4 - 1/2 (0.317 mi.)	J45	105
Cleanup Status: COMPLETED - CASE CLOSED				
WINCHELL'S EXXON	146 CHARLES ST	NW 1/4 - 1/2 (0.330 mi.)	J47	113
Cleanup Status: COMPLETED - CASE CLOSED				
ALTAVILLE FOREST FIR	125 MAIN	NNW 1/4 - 1/2 (0.336 mi.)	48	116
Cleanup Status: COMPLETED - CASE CLOSED				
MARK TWAIN-ST. JOSEP	768 MOUNTAIN RANCH R	ESE 1/4 - 1/2 (0.393 mi.)	L52	129
Cleanup Status: COMPLETED - CASE CLOSED				

EXECUTIVE SUMMARY

CUPA Listings: A listing of sites included in the county's Certified Unified Program Agency database. California's Secretary for Environmental Protection established the unified hazardous materials and hazardous waste regulatory program as required by chapter 6.11 of the California Health and Safety Code. The Unified Program consolidates the administration, permits, inspections, and enforcement activities.

A review of the CUPA Listings list, as provided by EDR, has revealed that there are 3 CUPA Listings sites within approximately 0.25 miles of the target property.

<u>Lower Elevation</u>	<u>Address</u>	<u>Direction / Distance</u>	<u>Map ID</u>	<u>Page</u>
GOLD COUNTRY MINI MA Database: CUPA CALVERAS, Date of Government Version: 12/28/2021 Facility Id: FA0000132	326 CHARLES ST	NNE 0 - 1/8 (0.005 mi.)	A1	9
BRAWNER AUTOMOTIVE Database: CUPA CALVERAS, Date of Government Version: 12/28/2021 Facility Id: FA0000618	180 CALIFORNIA	NNW 1/8 - 1/4 (0.222 mi.)	G38	90
DAVE Z'S BODY SHOP Database: CUPA CALVERAS, Date of Government Version: 12/28/2021 Facility Id: FA0000651	554 B POPE	ENE 1/8 - 1/4 (0.245 mi.)	42	101

HIST CORTESE: The sites for the list are designated by the State Water Resource Control Board [LUST], the Integrated Waste Board [SWF/LS], and the Department of Toxic Substances Control [CALSITES]. This listing is no longer updated by the state agency.

A review of the HIST CORTESE list, as provided by EDR, and dated 04/01/2001 has revealed that there are 8 HIST CORTESE sites within approximately 0.5 miles of the target property.

<u>Equal/Higher Elevation</u>	<u>Address</u>	<u>Direction / Distance</u>	<u>Map ID</u>	<u>Page</u>
WINKLER BROS TRANSP Reg Id: 050018	644 ANGELS RD	SSE 1/4 - 1/2 (0.413 mi.)	53	131
<u>Lower Elevation</u>	<u>Address</u>	<u>Direction / Distance</u>	<u>Map ID</u>	<u>Page</u>
GOLD COUNTRY MINI MA Reg Id: 050076	326 CHARLES ST	NNE 0 - 1/8 (0.005 mi.)	A1	9
OLD YOSEMITE TITLE Reg Id: 050036	550 CHARLES	SE 1/8 - 1/4 (0.152 mi.)	D19	48
SAN ANDREAS ELEMENTA Reg Id: 050021	255 LEWIS	N 1/4 - 1/2 (0.310 mi.)	I43	101
WINCHELL'S EXXON Reg Id: 050014	146 CHARLES ST	NW 1/4 - 1/2 (0.330 mi.)	J47	113
ALTAVILLE FOREST FIR Reg Id: 050085	125 MAIN	NNW 1/4 - 1/2 (0.336 mi.)	48	116
MARK TWAIN-ST. JOSEP Reg Id: 050060	768 MOUNTAIN RANCH	ESE 1/4 - 1/2 (0.393 mi.)	L51	127
C & L CYCLE Reg Id: 050091	238 ST CHARLES ST	NW 1/4 - 1/2 (0.438 mi.)	54	135

EXECUTIVE SUMMARY

Notify 65: Listings of all Proposition 65 incidents reported to counties by the State Water Resources Control Board and the Regional Water Quality Control Board. This database is no longer updated by the reporting agency.

A review of the Notify 65 list, as provided by EDR, and dated 12/13/2021 has revealed that there are 3 Notify 65 sites within approximately 1 mile of the target property.

<u>Lower Elevation</u>	<u>Address</u>	<u>Direction / Distance</u>	<u>Map ID</u>	<u>Page</u>
SAN ANDREAS ELEMENTA	255 LEWIS STREET	N 1/4 - 1/2 (0.310 mi.)	I44	105
GAS MART	141 WEST CHARLES STR	NW 1/4 - 1/2 (0.317 mi.)	J45	105
SAN ANDREAS ELEMENTA	501 GOLD STRIKE ROAD	NNW 1/2 - 1 (0.556 mi.)	55	144

EDR HIGH RISK HISTORICAL RECORDS

EDR Exclusive Records

EDR Hist Auto: EDR has searched selected national collections of business directories and has collected listings of potential gas station/filling station/service station sites that were available to EDR researchers. EDR's review was limited to those categories of sources that might, in EDR's opinion, include gas station/filling station/service station establishments. The categories reviewed included, but were not limited to gas, gas station, gasoline station, filling station, auto, automobile repair, auto service station, service station, etc. This database falls within a category of information EDR classifies as "High Risk Historical Records", or HRHR. EDR's HRHR effort presents unique and sometimes proprietary data about past sites and operations that typically create environmental concerns, but may not show up in current government records searches.

A review of the EDR Hist Auto list, as provided by EDR, has revealed that there are 2 EDR Hist Auto sites within approximately 0.125 miles of the target property.

<u>Lower Elevation</u>	<u>Address</u>	<u>Direction / Distance</u>	<u>Map ID</u>	<u>Page</u>
EARLS UNION 76	282 E ST CHARLES ST	SE 0 - 1/8 (0.048 mi.)	B5	21
GOLD COUNTRY MINI MA	326 E ST CHARLES	SE 0 - 1/8 (0.064 mi.)	B9	27

EXECUTIVE SUMMARY

Due to poor or inadequate address information, the following sites were not mapped. Count: 2 records.

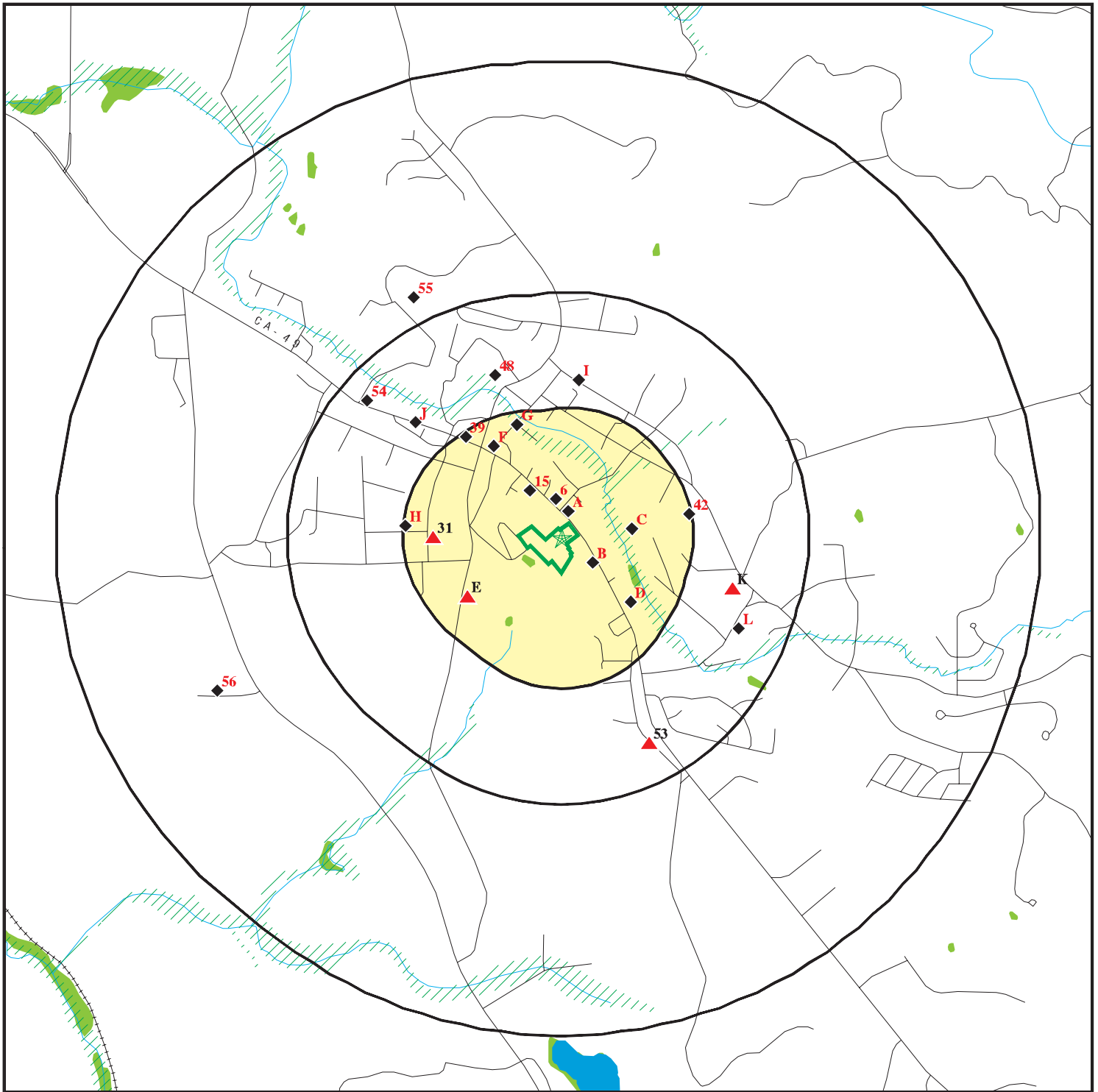
Site Name

ALL CHEM AKA THE TOYON PROJECT
FIRST INTERSTATE BANK** (MICROFISH

Database(s)

SWF/LF
CPS-SLIC

OVERVIEW MAP - 6929773.2S



Target Property

Sites at elevations higher than or equal to the target property

Sites at elevations lower than the target property

Manufactured Gas Plants

National Priority List Sites

Dept. Defense Sites

Indian Reservations BIA

Special Flood Hazard Area (1%)

0.2% Annual Chance Flood Hazard

National Wetland Inventory

State Wetlands

Areas of Concern

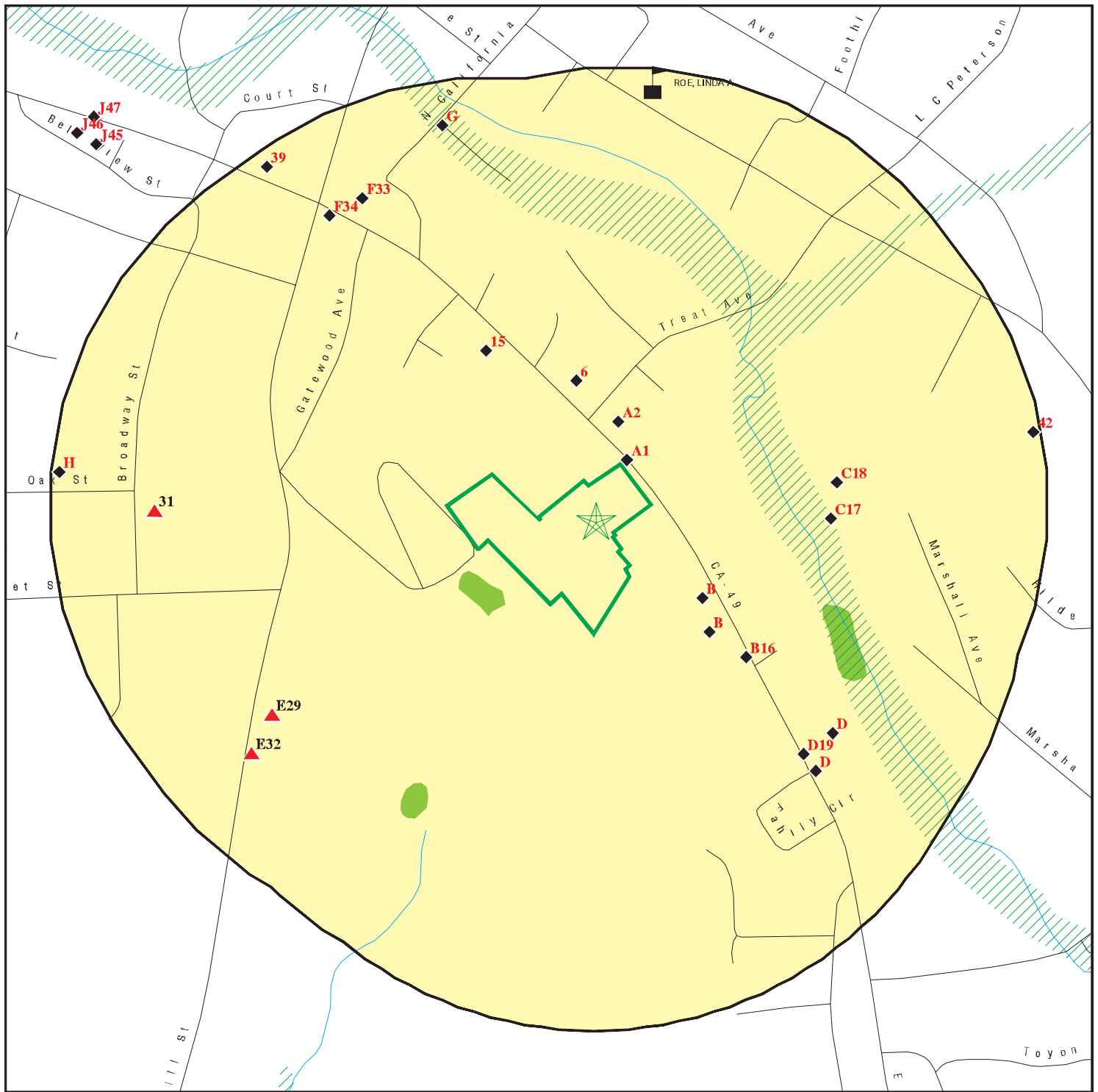
0 1/4 1/2 1 Miles








This report includes Interactive Map Layers to display and/or hide map information. The legend includes only those icons for the default map view.







SITE NAME: 236 E ST Charles St
ADDRESS: 236 E ST Charles St
San Andreas CA 95249
LAT/LONG: 38.193319 / 120.677711

CLIENT: Applied Water Resources Corporation
CONTACT: Yola Bayram
INQUIRY #: 6929773.2s
DATE: April 06, 2022 4:56 pm

DETAIL MAP - 6929773.2S



-  Target Property
-  Sites at elevations higher than or equal to the target property
-  Sites at elevations lower than the target property
-  Manufactured Gas Plants
-  Sensitive Receptors
-  National Priority List Sites
-  Dept. Defense Sites

-  Indian Reservations BIA
-  Special Flood Hazard Area (1%)
-  0.2% Annual Chance Flood Hazard
-  National Wetland Inventory
-  State Wetlands
-  Areas of Concern

This report includes Interactive Map Layers to display and/or hide map information. The legend includes only those icons for the default map view.

SITE NAME: 236 E ST Charles St
 ADDRESS: 236 E ST Charles St
 San Andreas CA 95249
 LAT/LONG: 38.193319 / 120.677711

CLIENT: Applied Water Resources Corporation
 CONTACT: Yola Bayram
 INQUIRY #: 6929773.2s
 DATE: April 06, 2022 4:59 pm

MAP FINDINGS SUMMARY

Database	Search Distance (Miles)	Target Property	< 1/8	1/8 - 1/4	1/4 - 1/2	1/2 - 1	> 1	Total Plotted
STANDARD ENVIRONMENTAL RECORDS								
<i>Lists of Federal NPL (Superfund) sites</i>								
NPL	1.000		0	0	0	0	NR	0
Proposed NPL	1.000		0	0	0	0	NR	0
NPL LIENS	1.000		0	0	0	0	NR	0
<i>Lists of Federal Delisted NPL sites</i>								
Delisted NPL	1.000		0	0	0	0	NR	0
<i>Lists of Federal sites subject to CERCLA removals and CERCLA orders</i>								
FEDERAL FACILITY	0.500		0	0	0	NR	NR	0
SEMS	0.500		0	0	0	NR	NR	0
<i>Lists of Federal CERCLA sites with NFRAP</i>								
SEMS-ARCHIVE	0.500		1	0	0	NR	NR	1
<i>Lists of Federal RCRA facilities undergoing Corrective Action</i>								
CORRACTS	1.000		0	0	0	0	NR	0
<i>Lists of Federal RCRA TSD facilities</i>								
RCRA-TSDF	0.500		0	0	0	NR	NR	0
<i>Lists of Federal RCRA generators</i>								
RCRA-LQG	0.250		0	0	NR	NR	NR	0
RCRA-SQG	0.250		0	1	NR	NR	NR	1
RCRA-VSQG	0.250		0	0	NR	NR	NR	0
<i>Federal institutional controls / engineering controls registries</i>								
LUCIS	0.500		0	0	0	NR	NR	0
US ENG CONTROLS	0.500		0	0	0	NR	NR	0
US INST CONTROLS	0.500		0	0	0	NR	NR	0
<i>Federal ERNS list</i>								
ERNS	0.001		0	NR	NR	NR	NR	0
<i>Lists of state- and tribal (Superfund) equivalent sites</i>								
RESPONSE	1.000		0	0	0	0	NR	0
<i>Lists of state- and tribal hazardous waste facilities</i>								
ENVIROSTOR	1.000		0	0	1	1	NR	2
<i>Lists of state and tribal landfills and solid waste disposal facilities</i>								
SWF/LF	0.500		0	0	0	NR	NR	0

MAP FINDINGS SUMMARY

Database	Search Distance (Miles)	Target Property	< 1/8	1/8 - 1/4	1/4 - 1/2	1/2 - 1	> 1	Total Plotted
<i>Lists of state and tribal leaking storage tanks</i>								
LUST	0.500		1	5	11	NR	NR	17
INDIAN LUST	0.500		0	0	0	NR	NR	0
CPS-SLIC	0.500		0	1	0	NR	NR	1
<i>Lists of state and tribal registered storage tanks</i>								
FEMA UST	0.250		0	0	NR	NR	NR	0
UST	0.250		3	2	NR	NR	NR	5
AST	0.250		0	0	NR	NR	NR	0
INDIAN UST	0.250		0	0	NR	NR	NR	0
<i>Lists of state and tribal voluntary cleanup sites</i>								
INDIAN VCP	0.500		0	0	0	NR	NR	0
VCP	0.500		0	0	0	NR	NR	0
<i>Lists of state and tribal brownfield sites</i>								
BROWNFIELDS	0.500		0	0	0	NR	NR	0
<u>ADDITIONAL ENVIRONMENTAL RECORDS</u>								
<i>Local Brownfield lists</i>								
US BROWNFIELDS	0.500		0	0	0	NR	NR	0
<i>Local Lists of Landfill / Solid Waste Disposal Sites</i>								
WMUDS/SWAT	0.500		0	0	0	NR	NR	0
SWRCY	0.500		1	0	0	NR	NR	1
HAULERS	0.001		0	NR	NR	NR	NR	0
INDIAN ODI	0.500		0	0	0	NR	NR	0
ODI	0.500		0	0	0	NR	NR	0
DEBRIS REGION 9	0.500		0	0	0	NR	NR	0
IHS OPEN DUMPS	0.500		0	0	0	NR	NR	0
<i>Local Lists of Hazardous waste / Contaminated Sites</i>								
US HIST CDL	0.001		0	NR	NR	NR	NR	0
HIST Cal-Sites	1.000		0	0	0	0	NR	0
SCH	0.250		0	0	NR	NR	NR	0
CDL	0.001		0	NR	NR	NR	NR	0
Toxic Pits	1.000		0	0	0	0	NR	0
CERS HAZ WASTE	0.250		1	2	NR	NR	NR	3
US CDL	0.001		0	NR	NR	NR	NR	0
AQUEOUS FOAM	TP		NR	NR	NR	NR	NR	0
PFAS	0.500		0	0	0	NR	NR	0
<i>Local Lists of Registered Storage Tanks</i>								
SWEEPS UST	0.250		2	4	NR	NR	NR	6
HIST UST	0.250		3	6	NR	NR	NR	9
CA FID UST	0.250		2	3	NR	NR	NR	5

MAP FINDINGS SUMMARY

Database	Search Distance (Miles)	Target Property	< 1/8	1/8 - 1/4	1/4 - 1/2	1/2 - 1	> 1	Total Plotted
CERS TANKS	0.250		1	1	NR	NR	NR	2
Local Land Records								
LIENS	0.001		0	NR	NR	NR	NR	0
LIENS 2	0.001		0	NR	NR	NR	NR	0
DEED	0.500		0	0	0	NR	NR	0
Records of Emergency Release Reports								
HMIRS	0.001		0	NR	NR	NR	NR	0
CHMIRS	0.001		0	NR	NR	NR	NR	0
LDS	0.001		0	NR	NR	NR	NR	0
MCS	0.001		0	NR	NR	NR	NR	0
SPILLS 90	0.001		0	NR	NR	NR	NR	0
Other Ascertainable Records								
RCRA NonGen / NLR	0.250		3	4	NR	NR	NR	7
FUDS	1.000		0	0	0	0	NR	0
DOD	1.000		0	0	0	0	NR	0
SCRD DRYCLEANERS	0.500		0	0	0	NR	NR	0
US FIN ASSUR	0.001		0	NR	NR	NR	NR	0
EPA WATCH LIST	0.001		0	NR	NR	NR	NR	0
2020 COR ACTION	0.250		0	0	NR	NR	NR	0
TSCA	0.001		0	NR	NR	NR	NR	0
TRIS	0.001		0	NR	NR	NR	NR	0
SSTS	0.001		0	NR	NR	NR	NR	0
ROD	1.000		0	0	0	0	NR	0
RMP	0.001		0	NR	NR	NR	NR	0
RAATS	0.001		0	NR	NR	NR	NR	0
PRP	0.001		0	NR	NR	NR	NR	0
PADS	0.001		0	NR	NR	NR	NR	0
ICIS	0.001		0	NR	NR	NR	NR	0
FTTS	0.001		0	NR	NR	NR	NR	0
MLTS	0.001		0	NR	NR	NR	NR	0
COAL ASH DOE	0.001		0	NR	NR	NR	NR	0
COAL ASH EPA	0.500		0	0	0	NR	NR	0
PCB TRANSFORMER	0.001		0	NR	NR	NR	NR	0
RADINFO	0.001		0	NR	NR	NR	NR	0
HIST FTTS	0.001		0	NR	NR	NR	NR	0
DOT OPS	0.001		0	NR	NR	NR	NR	0
CONSENT	1.000		0	0	0	0	NR	0
INDIAN RESERV	1.000		0	0	0	0	NR	0
FUSRAP	1.000		0	0	0	0	NR	0
UMTRA	0.500		0	0	0	NR	NR	0
LEAD SMELTERS	0.001		0	NR	NR	NR	NR	0
US AIRS	0.001		0	NR	NR	NR	NR	0
US MINES	0.250		0	0	NR	NR	NR	0
ABANDONED MINES	0.250		0	0	NR	NR	NR	0
FINDS	0.001		0	NR	NR	NR	NR	0
DOCKET HWC	0.001		0	NR	NR	NR	NR	0
UXO	1.000		0	0	0	0	NR	0
ECHO	0.001		0	NR	NR	NR	NR	0

MAP FINDINGS SUMMARY

Database	Search Distance (Miles)	Target Property	< 1/8	1/8 - 1/4	1/4 - 1/2	1/2 - 1	> 1	Total Plotted
FUELS PROGRAM	0.250		0	0	NR	NR	NR	0
CA BOND EXP. PLAN	1.000		0	0	0	0	NR	0
Cortese	0.500		1	5	7	NR	NR	13
CUPA Listings	0.250		1	2	NR	NR	NR	3
DRYCLEANERS	0.250		0	0	NR	NR	NR	0
EMI	0.001		0	NR	NR	NR	NR	0
ENF	0.001		0	NR	NR	NR	NR	0
Financial Assurance	0.001		0	NR	NR	NR	NR	0
HAZNET	0.001		0	NR	NR	NR	NR	0
ICE	0.001		0	NR	NR	NR	NR	0
HIST CORTESE	0.500		1	1	6	NR	NR	8
HWP	1.000		0	0	0	0	NR	0
HWT	0.250		0	0	NR	NR	NR	0
MINES	0.250		0	0	NR	NR	NR	0
MWMP	0.250		0	0	NR	NR	NR	0
NPDES	0.001		0	NR	NR	NR	NR	0
PEST LIC	0.001		0	NR	NR	NR	NR	0
PROC	0.500		0	0	0	NR	NR	0
Notify 65	1.000		0	0	2	1	NR	3
UIC	0.001		0	NR	NR	NR	NR	0
UIC GEO	0.001		0	NR	NR	NR	NR	0
WASTEWATER PITS	0.500		0	0	0	NR	NR	0
WDS	0.001		0	NR	NR	NR	NR	0
WIP	0.250		0	0	NR	NR	NR	0
MILITARY PRIV SITES	0.001		0	NR	NR	NR	NR	0
PROJECT	0.001		0	NR	NR	NR	NR	0
WDR	0.001		0	NR	NR	NR	NR	0
CIWQS	0.001		0	NR	NR	NR	NR	0
CERS	0.001		0	NR	NR	NR	NR	0
NON-CASE INFO	0.001		0	NR	NR	NR	NR	0
OTHER OIL GAS	0.001		0	NR	NR	NR	NR	0
PROD WATER PONDS	0.001		0	NR	NR	NR	NR	0
SAMPLING POINT	0.001		0	NR	NR	NR	NR	0
WELL STIM PROJ	0.001		0	NR	NR	NR	NR	0
HWTS	TP		NR	NR	NR	NR	NR	0
MINES MRDS	0.001		0	NR	NR	NR	NR	0

EDR HIGH RISK HISTORICAL RECORDS

EDR Exclusive Records

EDR MGP	1.000		0	0	0	0	NR	0
EDR Hist Auto	0.125		2	NR	NR	NR	NR	2
EDR Hist Cleaner	0.125		0	NR	NR	NR	NR	0

EDR RECOVERED GOVERNMENT ARCHIVES

Exclusive Recovered Govt. Archives

RGA LF	0.001		0	NR	NR	NR	NR	0
RGA LUST	0.001		0	NR	NR	NR	NR	0

- Totals --		0	23	37	27	2	0	89
-------------	--	---	----	----	----	---	---	----

MAP FINDINGS SUMMARY

<u>Database</u>	<u>Search Distance (Miles)</u>	<u>Target Property</u>	<u>< 1/8</u>	<u>1/8 - 1/4</u>	<u>1/4 - 1/2</u>	<u>1/2 - 1</u>	<u>> 1</u>	<u>Total Plotted</u>
-----------------	--	----------------------------	-----------------	------------------	------------------	----------------	---------------	--------------------------

NOTES:

TP = Target Property

NR = Not Requested at this Search Distance

Sites may be listed in more than one database

Map ID
Direction
Distance
Elevation

MAP FINDINGS

Site

Database(s)

EDR ID Number
EPA ID Number

A1
NNE
< 1/8
0.005 mi.
26 ft.
GOLD COUNTRY MINI MART
326 CHARLES ST
SAN ANDREAS, CA 95249
Site 1 of 2 in cluster A

LUST
Cortese
CUPA Listings
HIST CORTESE
CERS
S105026032
N/A

Relative:
Lower

Actual:
1033 ft.

LUST:

Name: GOLD COUNTRY MINI MART
Address: 326 ST CHARLES ST E
City,State,Zip: SAN ANDREAS, CA 95249
Lead Agency: CALAVERAS COUNTY
Case Type: LUST Cleanup Site
Geo Track: http://geotracker.waterboards.ca.gov/profile_report.asp?global_id=T0600900071
Global Id: T0600900071
Latitude: 38.1938667
Longitude: -120.6773557
Status: Completed - Case Closed
Status Date: 10/16/1998
Case Worker: TON
RB Case Number: 050076
Local Agency: CALAVERAS COUNTY
File Location: Not reported
Local Case Number: 042-031-024
Potential Media Affect: Soil
Potential Contaminants of Concern: Gasoline
Site History: Not reported

LUST:

Global Id: T0600900071
Contact Type: Local Agency Caseworker
Contact Name: TONY MARIS
Organization Name: CALAVERAS COUNTY
Address: ENV. HEALTH, 891 MOUNTAIN RANCH RD.
City: SAN ANDREAS
Email: tmaris@co.calaveras.ca.us
Phone Number: Not reported

Global Id: T0600900071
Contact Type: Regional Board Caseworker
Contact Name: GLENN T. MEEKS
Organization Name: CENTRAL VALLEY RWQCB (REGION 5S)
Address: 11020 SUN CENTER DRIVE #200
City: RANCHO CORDOVA
Email: gmeeks@waterboards.ca.gov
Phone Number: Not reported

LUST:

Global Id: T0600900071
Action Type: Other
Date: 05/20/1998
Action: Leak Discovery

Global Id: T0600900071
Action Type: ENFORCEMENT
Date: 10/16/1998
Action: Closure/No Further Action Letter

Global Id: T0600900071
Action Type: Other

Map ID
Direction
Distance
Elevation

MAP FINDINGS

Site

Database(s)

EDR ID Number
EPA ID Number

GOLD COUNTRY MINI MART (Continued)

S105026032

Date: 06/01/1998
Action: Leak Reported

LUST:

Global Id: T0600900071
Status: Open - Case Begin Date
Status Date: 05/20/1998

Global Id: T0600900071
Status: Open - Site Assessment
Status Date: 05/20/1998

Global Id: T0600900071
Status: Completed - Case Closed
Status Date: 10/16/1998

LUST REG 5:

Name: GOLD COUNTRY MINI MART
Address: 326 ST CHARLES ST E
City: SAN ANDREAS
Region: 5
Status: Case Closed
Case Number: 050076
Case Type: Soil only
Substance: GASOLINE
Staff Initials: GTM
Lead Agency: Local
Program: LUST
MTBE Code: N/A

CORTESE:

Name: GOLD COUNTRY MINI MART
Address: 326 ST CHARLES ST E
City,State,Zip: SAN ANDREAS, CA 95249
Region: CORTESE
Envirostor Id: Not reported
Global ID: T0600900071
Site/Facility Type: LUST CLEANUP SITE
Cleanup Status: COMPLETED - CASE CLOSED
Status Date: Not reported
Site Code: Not reported
Latitude: Not reported
Longitude: Not reported
Owner: Not reported
Enf Type: Not reported
Swat R: Not reported
Flag: active
Order No: Not reported
Waste Discharge System No: Not reported
Effective Date: Not reported
Region 2: Not reported
WID Id: Not reported
Solid Waste Id No: Not reported
Waste Management Uit Name: Not reported
File Name: Active Open

Map ID
Direction
Distance
Elevation

MAP FINDINGS

Site

Database(s)

EDR ID Number
EPA ID Number

GOLD COUNTRY MINI MART (Continued)

S105026032

CUPA CALVERAS:

Name: GOLDEN STATE PETROLEUM SAN ANDREAS, INC.
Address: 326 ST. CHARLES
City,State,Zip: SAN ANDREAS, CA 95249
Facility Id: FA0000132
PE: 5312
Description: GENERATE < 100 kg/mo.
Code: 01
Decode for Code: ACTIVE

Name: GOLDEN STATE PETROLEUM SAN ANDREAS, INC.
Address: 326 ST. CHARLES
City,State,Zip: SAN ANDREAS, CA 95249
Facility Id: FA0000132
PE: 5212
Description: HMRRP UST FACILITY NO ADD'L CHEMICALS
Code: 01
Decode for Code: ACTIVE

HIST CORTESE:

edr_fname: GOLD COUNTRY MINI MART
edr_fadd1: 326 CHARLES ST
City,State,Zip: SAN ANDREAS, CA 95249
Region: CORTESE
Facility County Code: 5
Reg By: LTNKA
Reg Id: 050076

CERS:

Name: GOLD COUNTRY MINI MART
Address: 326 ST CHARLES ST E
City,State,Zip: SAN ANDREAS, CA 95249
Site ID: 189918
CERS ID: T0600900071
CERS Description: Leaking Underground Storage Tank Cleanup Site

Affiliation:

Affiliation Type Desc: Regional Board Caseworker
Entity Name: GLENN T. MEEKS - CENTRAL VALLEY RWQCB (REGION 5S)
Entity Title: Not reported
Affiliation Address: 11020 SUN CENTER DRIVE #200
Affiliation City: RANCHO CORDOVA
Affiliation State: CA
Affiliation Country: Not reported
Affiliation Zip: Not reported
Affiliation Phone: ,

Affiliation Type Desc: Local Agency Caseworker
Entity Name: TONY MARIS - CALAVERAS COUNTY
Entity Title: Not reported
Affiliation Address: ENV. HEALTH, 891 MOUNTAIN RANCH RD.
Affiliation City: SAN ANDREAS
Affiliation State: CA
Affiliation Country: Not reported
Affiliation Zip: Not reported
Affiliation Phone: ,

Map ID
Direction
Distance
Elevation

MAP FINDINGS

Site

Database(s)

EDR ID Number
EPA ID Number

A2
NNE
< 1/8
0.027 mi.
140 ft.
VALLEY SPRINGS RECYCLING
197 E SAINT CHARLES ST
SAN ANDREAS, CA 95249
Site 2 of 2 in cluster A

SWRCY **S119102718**
N/A

Relative:
Lower

SWRCY:

Actual:
1024 ft.

Name: VALLEY SPRINGS RECYCLING
Address: 197 E SAINT CHARLES ST
City,State,Zip: SAN ANDREAS, CA 95249
Reg Id: 247069
Cert Id: RC247069.001
Mailing Address: 148 Main St
Mailing City: Valley Springs
Mailing State: CA
Mailing Zip Code: 95252
Website: Not reported
Email: jimsacher@sbcglobal.net
Phone Number: (209) 772-9340
Rural: Y
Operation Begin Date: 09/20/2016
Aluminium: Y
Glass: Y
Plastic: Y
Bimetal: Y
Hours of Operation: Mon Closed; Tue - Sat 9:00 am - 3:00 pm; Sun Closed
Organization ID: 19386
Organization Name: Valley Recycling Inc

B3
SE
< 1/8
0.048 mi.
253 ft.
CALAVERAS TIRES & AUTO
282 E ST CHARLES ST
SAN ANDREAS, CA 95249
Site 1 of 12 in cluster B

RCRA NonGen / NLR **1024860066**
CAL000427930

Relative:
Lower

RCRA NonGen / NLR:

Actual:
1040 ft.

Date Form Received by Agency: 20170522
Handler Name: CALAVERAS TIRES & AUTO
Handler Address: 282 E ST CHARLES ST
Handler City,State,Zip: SAN ANDREAS, CA 95249
EPA ID: CAL000427930
Contact Name: IFTIKHAR AHMAD
Contact Address: 282 E ST CHARLES ST
Contact City,State,Zip: SAN ANDREAS P.O.BOX, CA 95249
Contact Telephone: 916-912-7300
Contact Fax: Not reported
Contact Email: CALAVERASTIRESAUTO@GMAIL.COM
Contact Title: Not reported
EPA Region: 09
Land Type: Not reported
Federal Waste Generator Description: Not a generator, verified
Non-Notifier: Not reported
Biennial Report Cycle: Not reported
Accessibility: Not reported
Active Site Indicator: Handler Activities
State District Owner: Not reported
State District: Not reported
Mailing Address: PO BOX 1223
Mailing City,State,Zip: SAN ANDREAS, CA 95249
Owner Name: IFTIKHAR AHMAD

Map ID
Direction
Distance
Elevation

MAP FINDINGS

Site

Database(s)

EDR ID Number
EPA ID Number

CALAVERAS TIRES & AUTO (Continued)

1024860066

Owner Type:	Other
Operator Name:	IFTIKHAR AHMAD
Operator Type:	Other
Short-Term Generator Activity:	No
Importer Activity:	No
Mixed Waste Generator:	No
Transporter Activity:	No
Transfer Facility Activity:	No
Recycler Activity with Storage:	No
Small Quantity On-Site Burner Exemption:	No
Smelting Melting and Refining Furnace Exemption:	No
Underground Injection Control:	No
Off-Site Waste Receipt:	No
Universal Waste Indicator:	Yes
Universal Waste Destination Facility:	Yes
Federal Universal Waste:	No
Active Site Fed-Reg Treatment Storage and Disposal Facility:	Not reported
Active Site Converter Treatment storage and Disposal Facility:	Not reported
Active Site State-Reg Treatment Storage and Disposal Facility:	Not reported
Active Site State-Reg Handler:	---
Federal Facility Indicator:	Not reported
Hazardous Secondary Material Indicator:	N
Sub-Part K Indicator:	Not reported
Commercial TSD Indicator:	No
Treatment Storage and Disposal Type:	Not reported
2018 GPRA Permit Baseline:	Not on the Baseline
2018 GPRA Renewals Baseline:	Not on the Baseline
Permit Renewals Workload Universe:	Not reported
Permit Workload Universe:	Not reported
Permit Progress Universe:	Not reported
Post-Closure Workload Universe:	Not reported
Closure Workload Universe:	Not reported
202 GPRA Corrective Action Baseline:	No
Corrective Action Workload Universe:	No
Subject to Corrective Action Universe:	No
Non-TSDFs Where RCRA CA has Been Imposed Universe:	No
TSDFs Potentially Subject to CA Under 3004 (u)/(v) Universe:	No
TSDFs Only Subject to CA under Discretionary Auth Universe:	No
Corrective Action Priority Ranking:	No NCAPS ranking
Environmental Control Indicator:	No
Institutional Control Indicator:	No
Human Exposure Controls Indicator:	N/A
Groundwater Controls Indicator:	N/A
Operating TSDF Universe:	Not reported
Full Enforcement Universe:	Not reported
Significant Non-Complier Universe:	No
Unaddressed Significant Non-Complier Universe:	No
Addressed Significant Non-Complier Universe:	No
Significant Non-Complier With a Compliance Schedule Universe:	No
Financial Assurance Required:	Not reported
Handler Date of Last Change:	20180907
Recognized Trader-Importer:	No
Recognized Trader-Exporter:	No
Importer of Spent Lead Acid Batteries:	No
Exporter of Spent Lead Acid Batteries:	No
Recycler Activity Without Storage:	No
Manifest Broker:	No

Map ID
Direction
Distance
Elevation

MAP FINDINGS

Site

Database(s)

EDR ID Number
EPA ID Number

CALAVERAS TIRES & AUTO (Continued)

1024860066

Sub-Part P Indicator: No

Handler - Owner Operator:

Owner/Operator Indicator:	Operator
Owner/Operator Name:	IFTIKHAR AHMAD
Legal Status:	Other
Date Became Current:	Not reported
Date Ended Current:	Not reported
Owner/Operator Address:	282 E ST CHARLES ST
Owner/Operator City,State,Zip:	SAN ANDREAS P.O.BOX, CA 95249
Owner/Operator Telephone:	916-912-7300
Owner/Operator Telephone Ext:	Not reported
Owner/Operator Fax:	Not reported
Owner/Operator Email:	Not reported

Owner/Operator Indicator:	Owner
Owner/Operator Name:	IFTIKHAR AHMAD
Legal Status:	Other
Date Became Current:	Not reported
Date Ended Current:	Not reported
Owner/Operator Address:	731 SAN JUAN RD
Owner/Operator City,State,Zip:	SACRAMENTO, CA 95834
Owner/Operator Telephone:	209-674-8033
Owner/Operator Telephone Ext:	Not reported
Owner/Operator Fax:	Not reported
Owner/Operator Email:	Not reported

Historic Generators:

Receive Date:	20170522
Handler Name:	CALAVERAS TIRES & AUTO
Federal Waste Generator Description:	Not a generator, verified
State District Owner:	Not reported
Large Quantity Handler of Universal Waste:	No
Recognized Trader Importer:	No
Recognized Trader Exporter:	No
Spent Lead Acid Battery Importer:	No
Spent Lead Acid Battery Exporter:	No
Current Record:	Yes
Non Storage Recycler Activity:	Not reported
Electronic Manifest Broker:	Not reported

List of NAICS Codes and Descriptions:

NAICS Code:	811111
NAICS Description:	GENERAL AUTOMOTIVE REPAIR

Facility Has Received Notices of Violations:

Violations: No Violations Found

Evaluation Action Summary:

Evaluations: No Evaluations Found

Map ID
Direction
Distance
Elevation

MAP FINDINGS

EDR ID Number
EPA ID Number

B4
SE
< 1/8
0.048 mi.
253 ft.
CALAVERAS TIRES & AUTO
282 E ST CHARLES ST
SAN ANDREAS, CA 95249
Site 2 of 12 in cluster B

CERS HAZ WASTE
HAZNET
CERS
HWTS
S121785338
N/A

Relative:
Lower

CERS HAZ WASTE:

Actual:
1040 ft.

Name: CALAVERAS TIRES & AUTO
Address: 282 E ST CHARLES ST
City,State,Zip: SAN ANDREAS, CA 95249
Site ID: 436260
CERS ID: 10745047
CERS Description: Hazardous Waste Generator

HAZNET:

Name: CALAVERAS TIRES & AUTO
Address: 282 E ST CHARLES ST
Address 2: Not reported
City,State,Zip: SAN ANDREAS, CA 95249
Contact: IFTIKHAR AHMAD
Telephone: 9169127300
Mailing Name: Not reported
Mailing Address: PO BOX 1223

Year: 2018
Gepaid: CAL000427930
TSD EPA ID: ORQ000025197
CA Waste Code: 223 - Unspecified oil-containing waste
Disposal Method: H141 - Storage, Bulking, And/Or Transfer Off Site--No Treatment/Reovery (H010-H129) Or (H131-H135)
Tons: 0.12500

CERS:

Name: CALAVERAS TIRES & AUTO
Address: 282 E ST CHARLES ST
City,State,Zip: SAN ANDREAS, CA 95249
Site ID: 436260
CERS ID: 10745047
CERS Description: Chemical Storage Facilities

Violations:

Site ID: 436260
Site Name: calaveras tires & auto
Violation Date: 08-18-2017
Citation: 19 CCR 6.95 25508(a)(1) - California Code of Regulations, Title 19, Chapter 6.95, Section(s) 25508(a)(1)
Violation Description: Failure to complete and electronically submit the Business Activities Page and/or Business Owner Operator Identification Page.
Violation Notes: Returned to compliance on 06/25/2018.
Violation Division: Calaveras County Environmental Health
Violation Program: HMRRP
Violation Source: CERS,

Site ID: 436260
Site Name: calaveras tires & auto
Violation Date: 08-18-2017
Citation: HSC 6.95 25508(a)(1) - California Health and Safety Code, Chapter 6.95, Section(s) 25508(a)(1)

Map ID
Direction
Distance
Elevation

MAP FINDINGS

Site

Database(s)

EDR ID Number
EPA ID Number

CALAVERAS TIRES & AUTO (Continued)

S121785338

Violation Description: Failure to complete and electronically submit a business plan when storing/handling a hazardous material at or above reportable quantities.

Violation Notes: Returned to compliance on 06/25/2018.

Violation Division: Calaveras County Environmental Health

Violation Program: HMRRP

Violation Source: CERS,

Site ID: 436260

Site Name: calaveras tires & auto

Violation Date: 08-18-2017

Citation: HSC 6.95 25508(a)(1) - California Health and Safety Code, Chapter 6.95, Section(s) 25508(a)(1)

Violation Description: Failure to establish and electronically submit an adequate emergency response plan and procedures for a release or threatened release of a hazardous material.

Violation Notes: Returned to compliance on 06/25/2018.

Violation Division: Calaveras County Environmental Health

Violation Program: HMRRP

Violation Source: CERS,

Site ID: 436260

Site Name: calaveras tires & auto

Violation Date: 08-18-2017

Citation: HSC 6.95 25507 - California Health and Safety Code, Chapter 6.95, Section(s) 25507

Violation Description: Failure to adequately establish and implement a business plan when storing/handling a hazardous material at or above reportable quantities.

Violation Notes: Returned to compliance on 06/25/2018.

Violation Division: Calaveras County Environmental Health

Violation Program: HMRRP

Violation Source: CERS,

Site ID: 436260

Site Name: calaveras tires & auto

Violation Date: 08-18-2017

Citation: HSC 6.95 25505(c) - California Health and Safety Code, Chapter 6.95, Section(s) 25505(c)

Violation Description: Failure to have a business plan readily available to personnel of the business or the unified program facility with responsibilities for emergency response or training.

Violation Notes: Returned to compliance on 06/25/2018.

Violation Division: Calaveras County Environmental Health

Violation Program: HMRRP

Violation Source: CERS,

Site ID: 436260

Site Name: calaveras tires & auto

Violation Date: 08-18-2017

Citation: HSC 6.95 25508.1(a)-(f) - California Health and Safety Code, Chapter 6.95, Section(s) 25508.1(a)-(f)

Violation Description: Failure to electronically update business plan within 30 days of any one of the following events: A 100 percent or more increase in the quantity of a previously disclosed material. Any handling of a previously undisclosed hazardous materials at or above reportable quantities. A change of business address, business ownership, or

Map ID
Direction
Distance
Elevation

MAP FINDINGS

Site

Database(s)

EDR ID Number
EPA ID Number

CALAVERAS TIRES & AUTO (Continued)

S121785338

business name. A substantial change in the handler's operations that requires modification to any portion of the business plan.

Violation Notes: Returned to compliance on 06/25/2018.
Violation Division: Calaveras County Environmental Health
Violation Program: HMRRP
Violation Source: CERS,

Site ID: 436260
Site Name: calaveras tires & auto
Violation Date: 08-18-2017
Citation: HSC 6.95 25505(a)(4) - California Health and Safety Code, Chapter 6.95, Section(s) 25505(a)(4)
Violation Description: Failure to provide initial and annual training to all employees in safety procedures in the event of a release or threatened release of a hazardous material or failure to document and maintain training records for a minimum of three years.

Violation Notes: Returned to compliance on 06/25/2018.
Violation Division: Calaveras County Environmental Health
Violation Program: HMRRP
Violation Source: CERS,

Site ID: 436260
Site Name: calaveras tires & auto
Violation Date: 08-18-2017
Citation: HSC 6.95 25508(a)(1) - California Health and Safety Code, Chapter 6.95, Section(s) 25508(a)(1)
Violation Description: Failure to complete and electronically submit a site map with all required content.

Violation Notes: Returned to compliance on 06/25/2018.
Violation Division: Calaveras County Environmental Health
Violation Program: HMRRP
Violation Source: CERS,

Site ID: 436260
Site Name: calaveras tires & auto
Violation Date: 08-18-2017
Citation: 40 CFR 1 262.34(d)(5)(ii) - U.S. Code of Federal Regulations, Title 40, Chapter 1, Section(s) 262.34(d)(5)(ii)
Violation Description: Failure to post the following information next to the telephone: (A) The name and telephone number of the emergency coordinator; (B) Location of fire extinguishers and spill control material, and, if present, fire alarm; and (C) The telephone number of the fire department, unless the facility has a direct alarm.

Violation Notes: Returned to compliance on 06/25/2018. Required information including: Name and number of emergency coordinator, location of fire extinguishers and spill control measures, phone number of fire department. Corrective action: Post required information by 9/18/2017

Violation Division: Calaveras County Environmental Health
Violation Program: HW
Violation Source: CERS,

Site ID: 436260
Site Name: calaveras tires & auto
Violation Date: 08-18-2017
Citation: HSC 6.95 25508(a)(1) - California Health and Safety Code, Chapter 6.95, Section(s) 25508(a)(1)
Violation Description: Failure to establish and electronically submit an adequate training

Map ID
Direction
Distance
Elevation

MAP FINDINGS

Site

Database(s)

EDR ID Number
EPA ID Number

CALAVERAS TIRES & AUTO (Continued)

S121785338

Violation Notes: program in safety procedures in the event of a release or threatened release of a hazardous material.
Violation Division: Returned to compliance on 06/25/2018.
Violation Program: Calaveras County Environmental Health
Violation Source: HMRRP
CERS,

Site ID: 436260
Site Name: calaveras tires & auto
Violation Date: 08-18-2017
Citation: 22 CCR 12 66262.12 - California Code of Regulations, Title 22, Chapter 12, Section(s) 66262.12
Violation Description: Failure to obtain an Identification Number prior to treating, storing, disposing of, transporting or offering for transportation any hazardous waste.

Violation Notes: Returned to compliance on 06/25/2018. New operator failed to obtain ID number Corrective Action: Obtain CalEPA ID number by 9/18/2017
Violation Division: Calaveras County Environmental Health
Violation Program: HW
Violation Source: CERS,

Evaluation:
Eval General Type: Compliance Evaluation Inspection
Eval Date: 02-24-2021
Violations Found: No
Eval Type: Routine done by local agency
Eval Notes: Not reported
Eval Division: Calaveras County Environmental Health
Eval Program: HMRRP
Eval Source: CERS,

Eval General Type: Compliance Evaluation Inspection
Eval Date: 08-18-2017
Violations Found: Yes
Eval Type: Routine done by local agency
Eval Notes: Not reported
Eval Division: Calaveras County Environmental Health
Eval Program: HMRRP
Eval Source: CERS,

Eval General Type: Compliance Evaluation Inspection
Eval Date: 08-18-2017
Violations Found: Yes
Eval Type: Routine done by local agency
Eval Notes: Not reported
Eval Division: Calaveras County Environmental Health
Eval Program: HW
Eval Source: CERS,

Coordinates:
Site ID: 436260
Facility Name: calaveras tires & auto
Env Int Type Code: HMBP
Program ID: 10745047
Coord Name: Not reported
Ref Point Type Desc: Center of a facility or station.,

Map ID
Direction
Distance
Elevation

MAP FINDINGS

Site

Database(s)

EDR ID Number
EPA ID Number

CALAVERAS TIRES & AUTO (Continued)

S121785338

Latitude: 38.192840
Longitude: -120.676940

Affiliation:

Affiliation Type Desc: CUPA District
Entity Name: Calaveras County Environmental Health
Entity Title: Not reported
Affiliation Address: Government Center, 891 Mountain Ranch Road
Affiliation City: San Andreas
Affiliation State: CA
Affiliation Country: Not reported
Affiliation Zip: 95249
Affiliation Phone: (209) 754-6399,

Affiliation Type Desc: Document Preparer
Entity Name: Muhammad nasir
Entity Title: Not reported
Affiliation Address: Not reported
Affiliation City: Not reported
Affiliation State: Not reported
Affiliation Country: Not reported
Affiliation Zip: Not reported
Affiliation Phone: ,

Affiliation Type Desc: Legal Owner
Entity Name: IFTIKHAR AHMAD
Entity Title: Not reported
Affiliation Address: p.o.box 1223
Affiliation City: SAN Andreas
Affiliation State: CA
Affiliation Country: United States
Affiliation Zip: 95249
Affiliation Phone: (916) 640-4819,

Affiliation Type Desc: Operator
Entity Name: IFTIKHAR AHMAD
Entity Title: Not reported
Affiliation Address: Not reported
Affiliation City: Not reported
Affiliation State: Not reported
Affiliation Country: Not reported
Affiliation Zip: Not reported
Affiliation Phone: (916) 640-4819,

Affiliation Type Desc: Identification Signer
Entity Name: Muhammad nasir
Entity Title: Owner
Affiliation Address: Not reported
Affiliation City: Not reported
Affiliation State: Not reported
Affiliation Country: Not reported
Affiliation Zip: Not reported
Affiliation Phone: ,

Affiliation Type Desc: Environmental Contact
Entity Name: IFTIKHAR AHMAD
Entity Title: Not reported

Map ID
Direction
Distance
Elevation

MAP FINDINGS

Site

Database(s)

EDR ID Number
EPA ID Number

CALAVERAS TIRES & AUTO (Continued)

S121785338

Affiliation Address: P.O.Box 1223
Affiliation City: san andreas
Affiliation State: CA
Affiliation Country: Not reported
Affiliation Zip: 95249
Affiliation Phone: ,

Affiliation Type Desc: Facility Mailing Address
Entity Name: Mailing Address
Entity Title: Not reported
Affiliation Address: p.box.1223
Affiliation City: San Andreas
Affiliation State: CA
Affiliation Country: Not reported
Affiliation Zip: 95249
Affiliation Phone: ,

Affiliation Type Desc: Parent Corporation
Entity Name: calaveras tires & auto
Entity Title: Not reported
Affiliation Address: Not reported
Affiliation City: Not reported
Affiliation State: Not reported
Affiliation Country: Not reported
Affiliation Zip: Not reported
Affiliation Phone: ,

HWTS:

Name: CALAVERAS TIRES & AUTO
Address: 282 E ST CHARLES ST
Address 2: Not reported
City,State,Zip: SAN ANDREAS, CA 95249
EPA ID: CAL000427930
Inactive Date: Not reported
Create Date: 05/22/2017
Last Act Date: 07/23/2020
Mailing Name: Not reported
Mailing Address: PO BOX 1223
Mailing Address 2: Not reported
Mailing City,State,Zip: SAN ANDREAS, CA 95249
Owner Name: IFTIKHAR AHMAD
Owner Address: 838 RANCHO ROBLE WAY APT 119
Owner Address 2: Not reported
Owner City,State,Zip: SACRAMENTO, CA 95834
Contact Name: IFTIKHAR AHMAD
Contact Address: 282 E ST CHARLES ST
Contact Address 2: Not reported
City,State,Zip: SAN ANDREAS P.O.BOX, CA 95249

NAICS:

EPA ID: CAL000427930
Create Date: 2017-05-22 10:30:09.880
NAICS Code: 811111
NAICS Description: General Automotive Repair
Issued EPA ID Date: 2017-05-22 10:30:09.74700
Inactive Date: Not reported

Map ID
Direction
Distance
Elevation

MAP FINDINGS

Site

Database(s)

EDR ID Number
EPA ID Number

CALAVERAS TIRES & AUTO (Continued)

S121785338

Facility Name: CALAVERAS TIRES & AUTO
Facility Address: 282 E ST CHARLES ST
Facility Address 2: Not reported
Facility City: SAN ANDREAS
Facility County: Not reported
Facility State: CA
Facility Zip: 95249

B5
SE
< 1/8
0.048 mi.
253 ft.

EARLS UNION 76
282 E ST CHARLES ST
SAN ANDREAS, CA 95249

EDR Hist Auto 1021601307
N/A

Site 3 of 12 in cluster B

Relative:
Lower

EDR Hist Auto

Actual:
1040 ft.

Year:	Name:	Type:
1980	EARLS UNION 76	Gasoline Service Stations
1982	EARLS UNION 76	Gasoline Service Stations
1983	EARLS UNION 76	Gasoline Service Stations
1985	EARLS UNION 76	Gasoline Service Stations
1986	EARLS UNION 76	Gasoline Service Stations
1987	EARLS UNION 76	Gasoline Service Stations
2003	BEARD ROIE R	General Automotive Repair Shops
2004	BEARD ROIE R	General Automotive Repair Shops
2005	BEARD ROIE R	General Automotive Repair Shops
2006	BEARD ROIE R	General Automotive Repair Shops
2007	BEARD ROIE R	General Automotive Repair Shops
2008	BEARD ROIE R	General Automotive Repair Shops

6
North
< 1/8
0.059 mi.
312 ft.

WELLS FARGO BANK - CORPORATE PROPERTIES GROUP
169 E SAINT CHARLES ST
SAN ANDREAS, CA 95249

HIST UST U001604618
HAZNET N/A
HWTS

Relative:
Lower

HIST UST:

Actual:
1027 ft.

Name: FIRST INTERSTATE BANK OF CALIF
Address: 169 E ST CHARLES
City,State,Zip: SAN ANDREAS, CA 95249
File Number: 00022467
URL: <http://geotracker.waterboards.ca.gov/ustpdfs/pdf/00022467.pdf>
Region: STATE
Facility ID: 00000043856
Facility Type: Other
Other Type: BANK
Contact Name: Not reported
Telephone: 2097543515
Owner Name: FIRST INTERSTATE BANK OF CALIF
Owner Address: 169 E ST. CHARLES
Owner City,St,Zip: SAN ANDREAS, CA 95249
Total Tanks: 0001

Tank Num: 001
Container Num: 1

Map ID
Direction
Distance
Elevation

MAP FINDINGS

Site

Database(s)

EDR ID Number
EPA ID Number

WELLS FARGO BANK - CORPORATE PROPERTIES GROUP (Continued)

U001604618

Year Installed: 1968
Tank Capacity: 00002000
Tank Used for: PRODUCT
Type of Fuel: DIESEL
Container Construction Thickness: 3/16
Leak Detection: None

[Click here for Geo Tracker PDF:](#)

HAZNET:

Name: WELLS FARGO BANK - CORPORATE PROPERTIES GROUP
Address: 169 E SAINT CHARLES ST
Address 2: Not reported
City,State,Zip: SAN ANDREAS, CA 95249
Contact: DAVID DANIS
Telephone: 4158943228
Mailing Name: Not reported
Mailing Address: 44358 S GRIMMER BLVD

Year: 2013
Gepaid: CAC002727395
TSD EPA ID: NVD980895338
CA Waste Code: 135 - Unspecified aqueous solution
Disposal Method: H141 - Storage, Bulking, And/Or Transfer Off Site--No
Treatment/Reovery (H010-H129) Or (H131-H135)
Tons: 1.68

Year: 2013
Gepaid: CAC002727395
TSD EPA ID: NVD980895338
CA Waste Code: 181 - Other inorganic solid waste
Disposal Method: H141 - Storage, Bulking, And/Or Transfer Off Site--No
Treatment/Reovery (H010-H129) Or (H131-H135)
Tons: 2.25

Additional Info:

Year: 2013
Gen EPA ID: CAC002727395

Shipment Date: 20130513
Creation Date: 10/17/2013 22:15:18
Receipt Date: 20130603
Manifest ID: 000061827DAT
Trans EPA ID: CAR000210617
Trans Name: 21ST CENTURY ENVIRONMENTAL MANAGEMENT OF CALIFORNIA LP
Trans 2 EPA ID: CAD982523433
Trans 2 Name: DILLARD ENVIRONMENTAL SERVICE
TSD EPA ID: NVD980895338
Trans Name: 21ST CENTURY ENVIRONMENTAL MANAGEMENT OF NEVADA LLC
TSD EPA ID: Not reported
TSD EPA Name: Not reported
Waste Code Description: 135 - Unspecified aqueous solution
RCRA Code: Not reported
Meth Code: H141 - Storage, Bulking, And/Or Transfer Off Site--No
Treatment/Reovery (H010-H129) Or (H131-H135)

Map ID
Direction
Distance
Elevation

MAP FINDINGS

Site

Database(s)

EDR ID Number
EPA ID Number

WELLS FARGO BANK - CORPORATE PROPERTIES GROUP (Continued)

U001604618

Quantity Tons:	1.68
Waste Quantity:	400
Quantity Unit:	G
Additional Code 1:	Not reported
Additional Code 2:	Not reported
Additional Code 3:	Not reported
Additional Code 4:	Not reported
Additional Code 5:	Not reported
Shipment Date:	20130513
Creation Date:	10/17/2013 22:15:18
Receipt Date:	20130603
Manifest ID:	000061827DAT
Trans EPA ID:	CAR000210617
Trans Name:	21ST CENTURY ENVIRONMENTAL MANAGEMENT OF CALIFORNIA LP
Trans 2 EPA ID:	CAD982523433
Trans 2 Name:	DILLARD ENVIRONMENTAL SERVICE
TSDF EPA ID:	NVD980895338
Trans Name:	21ST CENTURY ENVIRONMENTAL MANAGEMENT OF NEVADA LLC
TSDF Alt EPA ID:	Not reported
TSDF Alt Name:	Not reported
Waste Code Description:	181 - Other inorganic solid waste Organics
RCRA Code:	Not reported
Meth Code:	H141 - Storage, Bulking, And/Or Transfer Off Site--No Treatment/Reovery (H010-H129) Or (H131-H135)
Quantity Tons:	2.25
Waste Quantity:	4500
Quantity Unit:	P
Additional Code 1:	Not reported
Additional Code 2:	Not reported
Additional Code 3:	Not reported
Additional Code 4:	Not reported
Additional Code 5:	Not reported

HWTS:

Name:	WELLS FARGO BANK - CORPORATE PROPERTIES GROUP
Address:	169 E SAINT CHARLES ST
Address 2:	Not reported
City,State,Zip:	SAN ANDREAS, CA 95249
EPA ID:	CAC002727395
Inactive Date:	07/22/2013
Create Date:	04/22/2013
Last Act Date:	07/23/2013
Mailing Name:	Not reported
Mailing Address:	44358 S GRIMMER BLVD
Mailing Address 2:	Not reported
Mailing City,State,Zip:	FREMONT, CA 945386385
Owner Name:	WELLS FARGO BANK
Owner Address:	333 MARKET ST FL 11
Owner Address 2:	Not reported
Owner City,State,Zip:	SAN FRANCISCO, CA 941052103
Contact Name:	DAVID DANIS
Contact Address:	333 MARKET ST FL 11
Contact Address 2:	Not reported
City,State,Zip:	SAN FRANCISCO, CA 941052103

Map ID
Direction
Distance
Elevation

MAP FINDINGS

Site

Database(s)

EDR ID Number
EPA ID Number

B7
SE
< 1/8
0.061 mi.
323 ft.
GOLD COUNTRY MINI MART
326 E CHARLES
SAN ANDREAS, CA 95349
Site 4 of 12 in cluster B

SWEEPS UST
CA FID UST
S101580693
N/A

Relative:
Lower

SWEEPS UST:

Actual:
1045 ft.

Name: GOLD COUNTRY MINI MART
Address: 326 E CHARLES
City: SAN ANDREAS
Status: Active
Comp Number: 11240
Number: 9
Board Of Equalization: 44-002060
Referral Date: 08-02-91
Action Date: 08-02-91
Created Date: 02-29-88
Owner Tank Id: 1
SWRCB Tank Id: 05-000-011240-000001
Tank Status: A
Capacity: 8000
Active Date: 08-02-91
Tank Use: M.V. FUEL
STG: P
Content: LEADED
Number Of Tanks: 3

Name: GOLD COUNTRY MINI MART
Address: 326 E CHARLES
City: SAN ANDREAS
Status: Active
Comp Number: 11240
Number: 9
Board Of Equalization: 44-002060
Referral Date: 08-02-91
Action Date: 08-02-91
Created Date: 02-29-88
Owner Tank Id: 2
SWRCB Tank Id: 05-000-011240-000002
Tank Status: A
Capacity: 8000
Active Date: 08-02-91
Tank Use: M.V. FUEL
STG: P
Content: REG UNLEADED
Number Of Tanks: Not reported

Name: GOLD COUNTRY MINI MART
Address: 326 E CHARLES
City: SAN ANDREAS
Status: Active
Comp Number: 11240
Number: 9
Board Of Equalization: 44-002060
Referral Date: 08-02-91
Action Date: 08-02-91
Created Date: 02-29-88
Owner Tank Id: 3
SWRCB Tank Id: 05-000-011240-000003

Map ID
Direction
Distance
Elevation

MAP FINDINGS

Site

Database(s)

EDR ID Number
EPA ID Number

GOLD COUNTRY MINI MART (Continued)

S101580693

Tank Status: A
Capacity: 8000
Active Date: 08-02-91
Tank Use: M.V. FUEL
STG: P
Content: REG UNLEADED
Number Of Tanks: Not reported

CA FID UST:

Facility ID: 05000112
Regulated By: UTNKA
Regulated ID: 00011240
Cortese Code: Not reported
SIC Code: Not reported
Facility Phone: 2097541260
Mail To: Not reported
Mailing Address: 1308 W ROBINHOOD
Mailing Address 2: Not reported
Mailing City,St,Zip: SAN ANDREAS 95349
Contact: Not reported
Contact Phone: Not reported
DUNs Number: Not reported
NPDES Number: Not reported
EPA ID: Not reported
Comments: Not reported
Status: Active

**B8
SE
< 1/8
0.061 mi.
323 ft.**

**FOOTHILL MINIT MART 1
326 EAST CHARLES
SAN ANDREAS, CA 95349**

**HIST UST U001606690
N/A**

Site 5 of 12 in cluster B

**Relative:
Lower**

**Actual:
1045 ft.**

HIST UST:

Name: FOOTHILL MINIT MART 1
Address: 326 EAST CHARLES
City,State,Zip: SAN ANDREAS, CA 95349
File Number: 00022451
URL: <http://geotracker.waterboards.ca.gov/ustpdfs/pdf/00022451.pdf>
Region: STATE
Facility ID: 00000011240
Facility Type: Gas Station
Other Type: Not reported
Contact Name: Not reported
Telephone: 9156726481
Owner Name: E-Z SERVE, INC.
Owner Address: 901 SOUTH 1ST.
Owner City,St,Zip: ABILENE, TX 79602
Total Tanks: 0006

Tank Num: 001
Container Num: 118
Year Installed: 75
Tank Capacity: 00008101
Tank Used for: PRODUCT
Type of Fuel: REGULAR
Container Construction Thickness: Not reported

Map ID
Direction
Distance
Elevation

MAP FINDINGS

Site

Database(s)

EDR ID Number
EPA ID Number

FOOTHILL MINIT MART 1 (Continued)

U001606690

Leak Detection: Stock Inventor

Tank Num: 002
Container Num: 119
Year Installed: 75
Tank Capacity: 00008101
Tank Used for: PRODUCT
Type of Fuel: UNLEADED
Container Construction Thickness: Not reported
Leak Detection: Stock Inventor

Tank Num: 003
Container Num: 120
Year Installed: 75
Tank Capacity: 00008101
Tank Used for: PRODUCT
Type of Fuel: PREMIUM
Container Construction Thickness: Not reported
Leak Detection: Stock Inventor

Tank Num: 004
Container Num: 1
Year Installed: 1975
Tank Capacity: 00008101
Tank Used for: PRODUCT
Type of Fuel: REGULAR
Container Construction Thickness: Not reported
Leak Detection: Stock Inventor

Tank Num: 005
Container Num: 2
Year Installed: 1975
Tank Capacity: 00008101
Tank Used for: PRODUCT
Type of Fuel: UNLEADED
Container Construction Thickness: Not reported
Leak Detection: None

Tank Num: 006
Container Num: 3
Year Installed: 1975
Tank Capacity: 00008101
Tank Used for: PRODUCT
Type of Fuel: PREMIUM
Container Construction Thickness: Not reported
Leak Detection: None

[Click here for Geo Tracker PDF:](#)

Map ID
Direction
Distance
Elevation

MAP FINDINGS

Site Database(s) EDR ID Number
EPA ID Number

B9
SE
< 1/8
0.064 mi.
339 ft.
GOLD COUNTRY MINI MART
326 E ST CHARLES
SAN ANDREAS, CA 95249
Site 6 of 12 in cluster B

EDR Hist Auto **1021391529**
N/A

Relative:
Lower EDR Hist Auto

Actual: Year: Name: Type:
1042 ft. 1989 GOLD COUNTRY MINI MART Gasoline Service Stations, NEC

B10
SE
< 1/8
0.064 mi.
339 ft.
HAPPY CORNER
326 E SAINT CHARLES ST
SAN ANDREAS, CA 95249
Site 7 of 12 in cluster B

RCRA NonGen / NLR **1024823981**
CAL000345884

Relative:
Lower RCRA NonGen / NLR:

Actual: Handler Name: HAPPY CORNER
1042 ft. Handler Address: 326 E SAINT CHARLES ST
Handler City,State,Zip: SAN ANDREAS, CA 95249-0000
EPA ID: CAL000345884
Contact Name: SURJIT SINGH
Contact Address: PO BOX 1623
Contact City,State,Zip: SAN ANDREAS, CA 95249-1623
Contact Telephone: 209-728-4497
Contact Fax: 209-736-6753
Contact Email: JOHAL95@YAHOO.COM
Contact Title: Not reported
EPA Region: 09
Land Type: Not reported
Federal Waste Generator Description: Not a generator, verified
Non-Notifier: Not reported
Biennial Report Cycle: Not reported
Accessibility: Not reported
Active Site Indicator: Handler Activities
State District Owner: Not reported
State District: Not reported
Mailing Address: PO BOX 1623
Mailing City,State,Zip: SAN ANDREAS, CA 95249-1623
Owner Name: JADWINDER SINGH
Owner Type: Other
Operator Name: SURJIT SINGH
Operator Type: Other
Short-Term Generator Activity: No
Importer Activity: No
Mixed Waste Generator: No
Transporter Activity: No
Transfer Facility Activity: No
Recycler Activity with Storage: No
Small Quantity On-Site Burner Exemption: No
Smelting Melting and Refining Furnace Exemption: No
Underground Injection Control: No
Off-Site Waste Receipt: No
Universal Waste Indicator: Yes
Universal Waste Destination Facility: Yes
Federal Universal Waste: No
Active Site Fed-Reg Treatment Storage and Disposal Facility: Not reported
Active Site Converter Treatment storage and Disposal Facility: Not reported

Map ID
Direction
Distance
Elevation

MAP FINDINGS

Site

Database(s)

EDR ID Number
EPA ID Number

HAPPY CORNER (Continued)

1024823981

Active Site State-Reg Treatment Storage and Disposal Facility:	Not reported
Active Site State-Reg Handler:	---
Federal Facility Indicator:	Not reported
Hazardous Secondary Material Indicator:	N
Sub-Part K Indicator:	Not reported
Commercial TSD Indicator:	No
Treatment Storage and Disposal Type:	Not reported
2018 GPRA Permit Baseline:	Not on the Baseline
2018 GPRA Renewals Baseline:	Not on the Baseline
Permit Renewals Workload Universe:	Not reported
Permit Workload Universe:	Not reported
Permit Progress Universe:	Not reported
Post-Closure Workload Universe:	Not reported
Closure Workload Universe:	Not reported
202 GPRA Corrective Action Baseline:	No
Corrective Action Workload Universe:	No
Subject to Corrective Action Universe:	No
Non-TSDFs Where RCRA CA has Been Imposed Universe:	No
TSDFs Potentially Subject to CA Under 3004 (u)/(v) Universe:	No
TSDFs Only Subject to CA under Discretionary Auth Universe:	No
Corrective Action Priority Ranking:	No NCAPS ranking
Environmental Control Indicator:	No
Institutional Control Indicator:	No
Human Exposure Controls Indicator:	N/A
Groundwater Controls Indicator:	N/A
Operating TSDF Universe:	Not reported
Full Enforcement Universe:	Not reported
Significant Non-Complier Universe:	No
Unaddressed Significant Non-Complier Universe:	No
Addressed Significant Non-Complier Universe:	No
Significant Non-Complier With a Compliance Schedule Universe:	No
Financial Assurance Required:	Not reported
Handler Date of Last Change:	20180905
Recognized Trader-Importer:	No
Recognized Trader-Exporter:	No
Importer of Spent Lead Acid Batteries:	No
Exporter of Spent Lead Acid Batteries:	No
Recycler Activity Without Storage:	No
Manifest Broker:	No
Sub-Part P Indicator:	No

Handler - Owner Operator:

Owner/Operator Indicator:	Operator
Owner/Operator Name:	SURJIT SINGH
Legal Status:	Other
Date Became Current:	Not reported
Date Ended Current:	Not reported
Owner/Operator Address:	PO BOX 1623
Owner/Operator City,State,Zip:	SAN ANDREAS, CA 95249-1623
Owner/Operator Telephone:	209-728-4497
Owner/Operator Telephone Ext:	Not reported
Owner/Operator Fax:	Not reported
Owner/Operator Email:	Not reported
Owner/Operator Indicator:	Owner
Owner/Operator Name:	JADWINDER SINGH

Map ID
Direction
Distance
Elevation

MAP FINDINGS

Site

Database(s)

EDR ID Number
EPA ID Number

HAPPY CORNER (Continued)

1024823981

Legal Status:	Other
Date Became Current:	Not reported
Date Ended Current:	Not reported
Owner/Operator Address:	326 E SAINT CHARLES ST
Owner/Operator City,State,Zip:	SAN ANDREAS, CA 95249
Owner/Operator Telephone:	209-754-9020
Owner/Operator Telephone Ext:	Not reported
Owner/Operator Fax:	Not reported
Owner/Operator Email:	Not reported

Historic Generators:

Receive Date:	20090818
Handler Name:	HAPPY CORNER
Federal Waste Generator Description:	Not a generator, verified
State District Owner:	Not reported
Large Quantity Handler of Universal Waste:	No
Recognized Trader Importer:	No
Recognized Trader Exporter:	No
Spent Lead Acid Battery Importer:	No
Spent Lead Acid Battery Exporter:	No
Current Record:	Yes
Non Storage Recycler Activity:	Not reported
Electronic Manifest Broker:	Not reported

List of NAICS Codes and Descriptions:

NAICS Code:	44719
NAICS Description:	OTHER GASOLINE STATIONS

Facility Has Received Notices of Violations:

Violations:	No Violations Found
-------------	---------------------

Evaluation Action Summary:

Evaluations:	No Evaluations Found
--------------	----------------------

B11
SE
< 1/8
0.064 mi.
339 ft.

GOLDEN GATE PETROLEUM SAN ANDREAS INC
326 E ST CHARLES ST
SAN ANDREAS, CA 95249

RCRA NonGen / NLR

1026827599
CAL000462569

Site 8 of 12 in cluster B

Relative:
Lower

RCRA NonGen / NLR:
Date Form Received by Agency:

Actual:
1042 ft.

Handler Name:	GOLDEN GATE PETROLEUM	20210518
Handler Address:	SAN ANDREAS INC	
Handler City,State,Zip:	326 E ST CHARLES ST	
EPA ID:	SAN ANDREAS, CA 95249	
Contact Name:	CAL000462569	
Contact Address:	BASHAR ABUYAHYA	
Contact City,State,Zip:	326 E ST CHARLES ST	
Contact Telephone:	SAN ANDREAS, CA 95249	
Contact Fax:	650-797-9992	
Contact Email:	Not reported	
Contact Title:	BABUYAHA2018@GMAIL.COM	
EPA Region:	Not reported	
Land Type:	09	
	Not reported	

Map ID
Direction
Distance
Elevation

MAP FINDINGS

Site

Database(s)

EDR ID Number
EPA ID Number

GOLDEN GATE PETROLEUM SAN ANDREAS INC (Continued)

1026827599

Federal Waste Generator Description:	Not a generator, verified
Non-Notifier:	Not reported
Biennial Report Cycle:	Not reported
Accessibility:	Not reported
Active Site Indicator:	Not reported
State District Owner:	Not reported
State District:	Not reported
Mailing Address:	510 MYRTLE AVE #209
Mailing City,State,Zip:	SOUTH SAN FRANCISCO, CA 94080
Owner Name:	GOLDEN GATE PETROLEUM SAN ANDREAS INC
Owner Type:	Other
Operator Name:	BASHAR ABUYAHYA
Operator Type:	Other
Short-Term Generator Activity:	No
Importer Activity:	No
Mixed Waste Generator:	No
Transporter Activity:	No
Transfer Facility Activity:	No
Recycler Activity with Storage:	No
Small Quantity On-Site Burner Exemption:	No
Smelting Melting and Refining Furnace Exemption:	No
Underground Injection Control:	No
Off-Site Waste Receipt:	No
Universal Waste Indicator:	No
Universal Waste Destination Facility:	No
Federal Universal Waste:	No
Active Site Fed-Reg Treatment Storage and Disposal Facility:	Not reported
Active Site Converter Treatment storage and Disposal Facility:	Not reported
Active Site State-Reg Treatment Storage and Disposal Facility:	Not reported
Active Site State-Reg Handler:	---
Federal Facility Indicator:	Not reported
Hazardous Secondary Material Indicator:	N
Sub-Part K Indicator:	Not reported
Commercial TSD Indicator:	No
Treatment Storage and Disposal Type:	Not reported
2018 GPRA Permit Baseline:	Not on the Baseline
2018 GPRA Renewals Baseline:	Not on the Baseline
Permit Renewals Workload Universe:	Not reported
Permit Workload Universe:	Not reported
Permit Progress Universe:	Not reported
Post-Closure Workload Universe:	Not reported
Closure Workload Universe:	Not reported
202 GPRA Corrective Action Baseline:	No
Corrective Action Workload Universe:	No
Subject to Corrective Action Universe:	No
Non-TSDFs Where RCRA CA has Been Imposed Universe:	No
TSDFs Potentially Subject to CA Under 3004 (u)/(v) Universe:	No
TSDFs Only Subject to CA under Discretionary Auth Universe:	No
Corrective Action Priority Ranking:	No NCAPS ranking
Environmental Control Indicator:	No
Institutional Control Indicator:	No
Human Exposure Controls Indicator:	N/A
Groundwater Controls Indicator:	N/A
Operating TSD Universe:	Not reported
Full Enforcement Universe:	Not reported
Significant Non-Complier Universe:	No
Unaddressed Significant Non-Complier Universe:	No

Map ID
Direction
Distance
Elevation

MAP FINDINGS

Site

Database(s)

EDR ID Number
EPA ID Number

GOLDEN GATE PETROLEUM SAN ANDREAS INC (Continued)

1026827599

Addressed Significant Non-Complier Universe: No
Significant Non-Complier With a Compliance Schedule Universe: No
Financial Assurance Required: Not reported
Handler Date of Last Change: 20210521
Recognized Trader-Importer: No
Recognized Trader-Exporter: No
Importer of Spent Lead Acid Batteries: No
Exporter of Spent Lead Acid Batteries: No
Recycler Activity Without Storage: No
Manifest Broker: No
Sub-Part P Indicator: No

Handler - Owner Operator:

Owner/Operator Indicator: Owner
Owner/Operator Name: GOLDEN GATE PETROLEUM SAN ANDREAS INC
Legal Status: Other
Date Became Current: Not reported
Date Ended Current: Not reported
Owner/Operator Address: 267 DENNIS DR
Owner/Operator City,State,Zip: DALY CITY, CA 94015
Owner/Operator Telephone: 650-797-9992
Owner/Operator Telephone Ext: Not reported
Owner/Operator Fax: Not reported
Owner/Operator Email: Not reported

Owner/Operator Indicator: Operator
Owner/Operator Name: BASHAR ABUYAHYA
Legal Status: Other
Date Became Current: Not reported
Date Ended Current: Not reported
Owner/Operator Address: 326 E ST CHARLES ST
Owner/Operator City,State,Zip: SAN ANDREAS, CA 95249
Owner/Operator Telephone: 650-797-9992
Owner/Operator Telephone Ext: Not reported
Owner/Operator Fax: Not reported
Owner/Operator Email: Not reported

Historic Generators:

Receive Date: 20210518
Handler Name: GOLDEN GATE PETROLEUM SAN ANDREAS INC
Federal Waste Generator Description: Not a generator, verified
State District Owner: Not reported
Large Quantity Handler of Universal Waste: No
Recognized Trader Importer: No
Recognized Trader Exporter: No
Spent Lead Acid Battery Importer: No
Spent Lead Acid Battery Exporter: No
Current Record: Yes
Non Storage Recycler Activity: No
Electronic Manifest Broker: No

List of NAICS Codes and Descriptions:

NAICS Code: 447190
NAICS Description: OTHER GASOLINE STATIONS

Map ID
Direction
Distance
Elevation

MAP FINDINGS

Site

Database(s)

EDR ID Number
EPA ID Number

GOLDEN GATE PETROLEUM SAN ANDREAS INC (Continued)

1026827599

Facility Has Received Notices of Violations:

Violations:

No Violations Found

Evaluation Action Summary:

Evaluations:

No Evaluations Found

**B12
SE
< 1/8
0.064 mi.
339 ft.**

**GOLDEN GATE PETROLEUM SAN ANDREAS INC
326 E SAINT CHARLES ST
SAN ANDREAS, CA 95249**

**CERS TANKS
CERS
HWTS**

**S121773435
N/A**

Site 9 of 12 in cluster B

**Relative:
Lower**

CERS TANKS:

**Actual:
1042 ft.**

Name:

GOLDEN GATE PETROLEUM SAN ANDREAS INC

Address:

326 E SAINT CHARLES ST

City,State,Zip:

SAN ANDREAS, CA 95249

Site ID:

394359

CERS ID:

10489354

CERS Description:

Underground Storage Tank

CERS:

Name:

GOLDEN GATE PETROLEUM SAN ANDREAS INC

Address:

326 E SAINT CHARLES ST

City,State,Zip:

SAN ANDREAS, CA 95249

Site ID:

394359

CERS ID:

10489354

CERS Description:

Chemical Storage Facilities

Violations:

Site ID:

394359

Site Name:

golden gate petroleum san andreas inc

Violation Date:

04-10-2018

Citation:

23 CCR 16 2712(i), 2632(d)(2), 2634(e), 2641(h) - California Code of Regulations, Title 23, Chapter 16, Section(s) 2712(i), 2632(d)(2), 2634(e), 2641(h)

Violation Description:

Failure to submit a current UST Response Plan available on site.

Violation Notes:

Returned to compliance on 04/24/2018. A current Response Plan is not available. Corrective Action: Upload a current Response Plan by 5/10/2018.

Violation Division:

Calaveras County Environmental Health

Violation Program:

UST

Violation Source:

CERS,

Site ID:

394359

Site Name:

golden gate petroleum san andreas inc

Violation Date:

04-19-2016

Citation:

23 CCR 16 2715(d) - California Code of Regulations, Title 23, Chapter 16, Section(s) 2715(d)

Violation Description:

Failure to notify the owner or operator of any condition discovered during the monthly visual inspection that may require follow-up actions.

Violation Notes:

Not reported

Violation Division:

Calaveras County Environmental Health

Violation Program:

UST

Violation Source:

CERS,

Map ID
Direction
Distance
Elevation

MAP FINDINGS

Site

Database(s)

EDR ID Number
EPA ID Number

GOLDEN GATE PETROLEUM SAN ANDREAS INC (Continued)

S121773435

Site ID: 394359
Site Name: golden gate petroleum san andreas inc
Violation Date: 04-19-2016
Citation: 23 CCR 16 2637(e) - California Code of Regulations, Title 23, Chapter 16, Section(s) 2637(e)
Violation Description: Failure to submit a copy of the secondary containment test results to the CUPA within 30 days after the test.
Violation Notes: Returned to compliance on 07/23/2016.
Violation Division: Calaveras County Environmental Health
Violation Program: UST
Violation Source: CERS,

Site ID: 394359
Site Name: golden gate petroleum san andreas inc
Violation Date: 04-19-2016
Citation: 23 CCR 16 2715(c)(2) - California Code of Regulations, Title 23, Chapter 16, Section(s) 2715(c)(2)
Violation Description: Failure to comply with one or more of the following: maintain the spill bucket in good condition, containment free of debris/liquid, and/or to remove the contents of the spill bucket when a release/leak/spill was observed.
Violation Notes: Returned to compliance on 04/19/2016.
Violation Division: Calaveras County Environmental Health
Violation Program: UST
Violation Source: CERS,

Site ID: 394359
Site Name: golden gate petroleum san andreas inc
Violation Date: 04-12-2017
Citation: 22 CCR 12 66262.20 - California Code of Regulations, Title 22, Chapter 12, Section(s) 66262.20
Violation Description: Failure to prepare a Uniform Hazardous Waste Manifest and, if necessary, a Continuation Sheet, before the transport of a hazardous waste off-site for transfer, treatment, storage, or disposal.
Violation Notes: Returned to compliance on 04/09/2020.
Violation Division: Calaveras County Environmental Health
Violation Program: HW
Violation Source: CERS,

Site ID: 394359
Site Name: golden gate petroleum san andreas inc
Violation Date: 04-10-2018
Citation: 23 CCR 16 2712(i) - California Code of Regulations, Title 23, Chapter 16, Section(s) 2712(i)
Violation Description: Failure to have current UST Monitoring Plan available on site.
Violation Notes: Returned to compliance on 04/24/2018. Monitoring Plan is not current.
Corrective Action: Upload current plan by 5/10/2018
Violation Division: Calaveras County Environmental Health
Violation Program: UST
Violation Source: CERS,

Site ID: 394359
Site Name: golden gate petroleum san andreas inc
Violation Date: 04-11-2019
Citation: 23 CCR 16 2641(j) - California Code of Regulations, Title 23, Chapter 16, Section(s) 2641(j)
Violation Description: Failure of the leak detection equipment to be installed, calibrated,

Map ID
Direction
Distance
Elevation

MAP FINDINGS

Site

Database(s)

EDR ID Number
EPA ID Number

GOLDEN GATE PETROTEUM SAN ANDREAS INC (Continued)

S121773435

Violation Notes: operated, and/or maintained properly.
Returned to compliance on 04/11/2019. Failure of the leak detection equipment to be installed, calibrated, operated, and/or maintained properly. UDC 1/2 float at 87 product needed more than a quart liquid to trip. Designated operator adjusted and float tripped upon testing. Corrected on site.

Violation Division: Calaveras County Environmental Health
Violation Program: UST
Violation Source: CERS,

Site ID: 394359
Site Name: golden gate petroteum san andreas inc
Violation Date: 04-10-2018
Citation: 23 CCR 16 2711(a)(8) - California Code of Regulations, Title 23, Chapter 16, Section(s) 2711(a)(8)

Violation Description: Failure to submit or maintain a current facility plot plan.
Violation Notes: Returned to compliance on 04/24/2018. A current Plot Plan is not on site. Corrective Action: Upload a current plot plan by 5/10/2018.

Violation Division: Calaveras County Environmental Health
Violation Program: UST
Violation Source: CERS,

Site ID: 394359
Site Name: golden gate petroteum san andreas inc
Violation Date: 04-12-2017
Citation: 22 CCR 12 66262.34(f) - California Code of Regulations, Title 22, Chapter 12, Section(s) 66262.34(f)

Violation Description: Failure to properly label hazardous waste accumulation containers and portable tanks with the following requirements: "Hazardous Waste", name and address of the generator, physical and chemical characteristics of the Hazardous Waste, and starting accumulation date.

Violation Notes: Returned to compliance on 12/21/2017.
Violation Division: Calaveras County Environmental Health
Violation Program: HW
Violation Source: CERS,

Site ID: 394359
Site Name: golden gate petroteum san andreas inc
Violation Date: 04-11-2019
Citation: HSC 6.75 25299.30-25299.34 - California Health and Safety Code, Chapter 6.75, Section(s) 25299.30-25299.34

Violation Description: Failure to submit and maintain complete and current Certification of Financial Responsibility or other mechanism of financial assurance.

Violation Notes: Returned to compliance on 05/10/2019. Failure to submit and maintain complete and current Certification of Financial Responsibility or other mechanism of financial assurance. Corrective Action: Complete required documents and upload to CERS by 5/11/2019.

Violation Division: Calaveras County Environmental Health
Violation Program: UST
Violation Source: CERS,

Site ID: 394359
Site Name: golden gate petroteum san andreas inc
Violation Date: 04-07-2014
Citation: 23 CCR 16 2712(b) - California Code of Regulations, Title 23, Chapter 16, Section(s) 2712(b)

Map ID
Direction
Distance
Elevation

MAP FINDINGS

Site

Database(s)

EDR ID Number
EPA ID Number

GOLDEN GATE PETROTEUM SAN ANDREAS INC (Continued)

S121773435

Violation Description: Failure to maintain records of repairs, lining, and upgrades on site, or off site if approved by the CUPA, for the life of the underground storage tank and/or failure to maintain written monitoring and maintenance records on site, or off site if approved by the CUPA, for a period of 3 years, 6 1/2 years for cathodic protection, and 5 years for written performance claims pertaining to release detection systems and calibration and maintenance records for such systems.

Violation Notes: Returned to compliance on 05/08/2014.

Violation Division: Calaveras County Environmental Health

Violation Program: UST

Violation Source: CERS,

Site ID: 394359

Site Name: golden gate petroteum san andreas inc

Violation Date: 04-12-2017

Citation: 22 CCR 12 66262.34(d) - California Code of Regulations, Title 22, Chapter 12, Section(s) 66262.34(d)

Violation Description: Failure to send hazardous waste offsite for treatment, storage, or disposal within 180 days (or 270 days if waste is transported over 200 miles) for a generator who generates less than 1000 kilogram per month if all of the following conditions are met: (1) The quantity of hazardous waste accumulated onsite never exceeds 6,000 kilograms. (2) The generator complies with the requirements of 40 Code of Federal Regulations section 262.34(d), (e) and (f). (3) The generator does not hold acutely hazardous waste or extremely hazardous waste in an amount greater than one kilogram for more than 90 days.

Violation Notes: Returned to compliance on 04/09/2020.

Violation Division: Calaveras County Environmental Health

Violation Program: HW

Violation Source: CERS,

Site ID: 394359

Site Name: golden gate petroteum san andreas inc

Violation Date: 04-10-2018

Citation: HSC 6.75 25299.30-25299.34 - California Health and Safety Code, Chapter 6.75, Section(s) 25299.30-25299.34

Violation Description: Failure to submit and maintain complete and current Certification of Financial Responsibility or other mechanism of financial assurance.

Violation Notes: Returned to compliance on 04/24/2018. CFO letter dated 2014 and includes another facility no longer owned by current operator.

Corrective Action: Upload current CFO by 5/10/2018

Violation Division: Calaveras County Environmental Health

Violation Program: UST

Violation Source: CERS,

Site ID: 394359

Site Name: golden gate petroteum san andreas inc

Violation Date: 04-12-2017

Citation: 22 CCR 12 66262.40(a) - California Code of Regulations, Title 22, Chapter 12, Section(s) 66262.40(a)

Violation Description: Failure to keep a copy of each properly signed manifest for at least three years from the date the waste was accepted by the initial transporter. The manifest signed at the time the waste was accepted for transport shall be kept until receiving a signed copy from the designated facility which received the waste.

Violation Notes: Returned to compliance on 04/09/2020.

Violation Division: Calaveras County Environmental Health

Map ID
Direction
Distance
Elevation

MAP FINDINGS

Site

Database(s)

EDR ID Number
EPA ID Number

GOLDEN GATE PETROTEUM SAN ANDREAS INC (Continued)

S121773435

Violation Program: HW
Violation Source: CERS,

Site ID: 394359
Site Name: golden gate petroteum san andreas inc
Violation Date: 04-11-2019
Citation: 23 CCR 16 2637(f) - California Code of Regulations, Title 23, Chapter 16, Section(s) 2637(f)
Violation Description: Failure to submit a copy of the secondary containment test results on the Secondary Containment Testing report Form to the UPA within 30 days after the test.
Violation Notes: Returned to compliance on 04/11/2019. Failure to submit a copy of the secondary containment test results on the Secondary Containment Testing report Form to the UPA within 30 days after the test. Testing completed 6/5/2018. Results received 4/9/2019. This violation is corrected.
Violation Division: Calaveras County Environmental Health
Violation Program: UST
Violation Source: CERS,

Site ID: 394359
Site Name: golden gate petroteum san andreas inc
Violation Date: 04-11-2019
Citation: 23 CCR 16 2712(b)(1)(G) - California Code of Regulations, Title 23, Chapter 16, Section(s) 2712(b)(1)(G)
Violation Description: Failure to comply with one or more of the following overfill prevention equipment requirements: Alert the transfer operator when the tank is 90 percent full by restricting the flow into the tank or triggering an audible and visual alarm; or Restrict delivery of flow to the tank at least 30 minutes before the tank overfills, provided the restriction occurs when the tank is filled to no more than 95 percent of capacity; and activate an audible alarm at least five minutes before the tank overfills; or Provide positive shut-off of flow to the tank when the tank is filled to no more than 95 percent of capacity; or Provide positive shut-off of flow to the tank so that none of the fittings located on the top of the tank are exposed to product due to overfilling. Install/retrofit overfill prevention equipment that does not use flow restrictors on vent piping to meet overfill prevention equipment requirements when the overfill prevention equipment is installed, repaired, or replaced on and after October 1, 2018. For USTs installed before October 1, 2018, perform an inspection by October 13, 2018 and every 36 months thereafter. For USTs installed on and after October 1, 2018, perform an inspection at installation and every 36 months thereafter. Inspected within 30 days after a repair to the overfill prevention equipment. Inspected using an applicable manufacturer guidelines, industry codes, engineering standards, or a method approved by a professional engineer. Inspected by a certified UST service technician. Maintain records of overfill prevention equipment inspection for 36 months.
Violation Notes: Returned to compliance on 02/18/2020. Failure to comply with one or more of the following overfill prevention equipment requirements: For USTs installed before October 1, 2018, perform an inspection by October 13, 2018 and every 36 months thereafter. Corrective Action: Complete inspection with results to UPA by 5/11/2019.
Violation Division: Calaveras County Environmental Health
Violation Program: UST
Violation Source: CERS,

Map ID
Direction
Distance
Elevation

MAP FINDINGS

Site

Database(s)

EDR ID Number
EPA ID Number

GOLDEN GATE PETROLEUM SAN ANDREAS INC (Continued)

S121773435

Site ID: 394359
Site Name: golden gate petroleum san andreas inc
Violation Date: 04-19-2016
Citation: 23 CCR 16 2637 - California Code of Regulations, Title 23, Chapter 16, Section(s) 2637
Violation Description: Failure to comply with one or more of the following: conduct secondary containment testing, within six months of installation and every 36 months thereafter, conducted in accordance with proper practices, protocols, or test methods.
Violation Notes: Returned to compliance on 07/23/2016.
Violation Division: Calaveras County Environmental Health
Violation Program: UST
Violation Source: CERS,

Site ID: 394359
Site Name: golden gate petroleum san andreas inc
Violation Date: 04-12-2017
Citation: 22 CCR 12 66262.23(a) - California Code of Regulations, Title 22, Chapter 12, Section(s) 66262.23(a)
Violation Description: Failure to properly complete the Uniform Hazardous Waste Manifest.
Violation Notes: Returned to compliance on 04/09/2020.
Violation Division: Calaveras County Environmental Health
Violation Program: HW
Violation Source: CERS,

Site ID: 394359
Site Name: golden gate petroleum san andreas inc
Violation Date: 04-19-2016
Citation: 23 CCR 16 2715 - California Code of Regulations, Title 23, Chapter 16, Section(s) 2715
Violation Description: Failure to comply with one or more of the designated operator monthly inspection requirements: failed to inspect the monthly alarm history report; attach a copy of the alarm history; failed to inspect for the presence of liquid or debris in the spill container/spill bucket and under dispenser containment; failed to inspect the under dispenser containment to ensure that monitoring equipment is placed in the proper position; failure to inspect for liquid or debris in the containment sump where an alarm occurred or for which there is no record of a service visit; or failure to check that all testing and maintenance has been completed and documented.
Violation Notes: Returned to compliance on 04/19/2016.
Violation Division: Calaveras County Environmental Health
Violation Program: UST
Violation Source: CERS,

Site ID: 394359
Site Name: golden gate petroleum san andreas inc
Violation Date: 04-14-2021
Citation: HSC 6.7 25292.1(a) - California Health and Safety Code, Chapter 6.7, Section(s) 25292.1(a)
Violation Description: Failure to operate the UST system to prevent unauthorized releases including leaks, spills, and/or overfills.
Violation Notes: Repair or replace the drop tube so that it provides positive shut-off of flow to the tank no later than 05/24/2021*. Failure to do so may result in a red tag being affixed to the affected fill pipe(s). *Plans for the repair or replacement of the drop tube must be submitted to Calaveras County CUPA, and approved, prior to the work being done.

Map ID
Direction
Distance
Elevation

MAP FINDINGS

Site

Database(s)

EDR ID Number
EPA ID Number

GOLDEN GATE PETROLEUM SAN ANDREAS INC (Continued)

S121773435

Violation Division: Calaveras County Environmental Health
Violation Program: UST
Violation Source: CERS,

Site ID: 394359
Site Name: golden gate petroleum san andreas inc
Violation Date: 04-12-2017
Citation: 23 CCR 16 2715(c) - California Code of Regulations, Title 23, Chapter 16, Section(s) 2715(c)
Violation Description: Failure to comply with one or more of the following designated operator (DO) monthly inspection requirements: Be performed by an ICC certified DO. Inspect monthly alarm history report, check that alarms are documented and responded to appropriately, and attach a copy. Inspect for the presence of liquid/debris in spill containers. Inspect for the presence of liquid/debris in under dispenser containment (UDC) and ensure that the monitoring equipment is positioned correctly. Inspect for liquid or debris in containment sumps where an alarm occurred with no service visit. Check that all testing and maintenance has been completed and documented. Verify that all facility employees have been properly trained.
Violation Notes: Returned to compliance on 04/12/2017.
Violation Division: Calaveras County Environmental Health
Violation Program: UST
Violation Source: CERS,

Evaluation:
Eval General Type: Compliance Evaluation Inspection
Eval Date: 04-07-2014
Violations Found: Yes
Eval Type: Routine done by local agency
Eval Notes: Not reported
Eval Division: Calaveras County Environmental Health
Eval Program: UST
Eval Source: CERS,

Eval General Type: Compliance Evaluation Inspection
Eval Date: 04-09-2020
Violations Found: No
Eval Type: Routine done by local agency
Eval Notes: Not reported
Eval Division: Calaveras County Environmental Health
Eval Program: HMRRP
Eval Source: CERS,

Eval General Type: Compliance Evaluation Inspection
Eval Date: 04-09-2020
Violations Found: No
Eval Type: Routine done by local agency
Eval Notes: Not reported
Eval Division: Calaveras County Environmental Health
Eval Program: HW
Eval Source: CERS,

Eval General Type: Compliance Evaluation Inspection
Eval Date: 04-09-2020
Violations Found: No
Eval Type: Routine done by local agency

Map ID
Direction
Distance
Elevation

MAP FINDINGS

Site

Database(s)

EDR ID Number
EPA ID Number

GOLDEN GATE PETROLEUM SAN ANDREAS INC (Continued)

S121773435

Eval Notes: Overfill completed: 02/18/2020
Eval Division: Calaveras County Environmental Health
Eval Program: UST
Eval Source: CERS,

Eval General Type: Compliance Evaluation Inspection
Eval Date: 04-10-2018
Violations Found: Yes
Eval Type: Routine done by local agency
Eval Notes: Not reported
Eval Division: Calaveras County Environmental Health
Eval Program: UST
Eval Source: CERS,

Eval General Type: Compliance Evaluation Inspection
Eval Date: 04-14-2021
Violations Found: Yes
Eval Type: Routine done by local agency
Eval Notes: Not reported
Eval Division: Calaveras County Environmental Health
Eval Program: UST
Eval Source: CERS,

Eval General Type: Compliance Evaluation Inspection
Eval Date: 04-11-2019
Violations Found: Yes
Eval Type: Routine done by local agency
Eval Notes: Not reported
Eval Division: Calaveras County Environmental Health
Eval Program: UST
Eval Source: CERS,

Eval General Type: Compliance Evaluation Inspection
Eval Date: 04-12-2017
Violations Found: Yes
Eval Type: Routine done by local agency
Eval Notes: Not reported
Eval Division: Calaveras County Environmental Health
Eval Program: UST
Eval Source: CERS,

Eval General Type: Compliance Evaluation Inspection
Eval Date: 04-19-2016
Violations Found: Yes
Eval Type: Routine done by local agency
Eval Notes: Not reported
Eval Division: Calaveras County Environmental Health
Eval Program: UST
Eval Source: CERS,

Eval General Type: Compliance Evaluation Inspection
Eval Date: 04-07-2014
Violations Found: No
Eval Type: Routine done by local agency
Eval Notes: Not reported
Eval Division: Calaveras County Environmental Health
Eval Program: HMRRP

Map ID
Direction
Distance
Elevation

MAP FINDINGS

Site

Database(s)

EDR ID Number
EPA ID Number

GOLDEN GATE PETROTEUM SAN ANDREAS INC (Continued)

S121773435

Eval Source: CERS,

Eval General Type: Compliance Evaluation Inspection
Eval Date: 04-07-2014
Violations Found: No
Eval Type: Routine done by local agency
Eval Notes: Not reported
Eval Division: Calaveras County Environmental Health
Eval Program: HW
Eval Source: CERS,

Eval General Type: Compliance Evaluation Inspection
Eval Date: 04-12-2017
Violations Found: No
Eval Type: Routine done by local agency
Eval Notes: Not reported
Eval Division: Calaveras County Environmental Health
Eval Program: HMRRP
Eval Source: CERS,

Eval General Type: Compliance Evaluation Inspection
Eval Date: 04-12-2017
Violations Found: Yes
Eval Type: Routine done by local agency
Eval Notes: Not reported
Eval Division: Calaveras County Environmental Health
Eval Program: HW
Eval Source: CERS,

Enforcement Action:
Site ID: 394359
Site Name: golden gate petroteum san andreas inc
Site Address: 326 E SAINT CHARLES ST
Site City: SAN ANDREAS
Site Zip: 95249
Enf Action Date: 04-07-2014
Enf Action Type: Notice of Violation (Unified Program)
Enf Action Description: Notice of Violation Issued by the Inspector at the Time of Inspection
Enf Action Notes: Not reported
Enf Action Division: Calaveras County Environmental Health
Enf Action Program: UST
Enf Action Source: CERS,

Affiliation:
Affiliation Type Desc: Facility Mailing Address
Entity Name: Mailing Address
Entity Title: Not reported
Affiliation Address: 326 e st charles st
Affiliation City: San Andreas
Affiliation State: CA
Affiliation Country: Not reported
Affiliation Zip: 95249
Affiliation Phone: ,

Affiliation Type Desc: Property Owner
Entity Name: Surjit Singh

Map ID
Direction
Distance
Elevation

MAP FINDINGS

Site

Database(s)

EDR ID Number
EPA ID Number

GOLDEN GATE PETROLEUM SAN ANDREAS INC (Continued)

S121773435

Entity Title: Not reported
Affiliation Address: PO Box 1623
Affiliation City: San Andreas
Affiliation State: CA
Affiliation Country: United States
Affiliation Zip: 95249
Affiliation Phone: (209) 559-9530,

Affiliation Type Desc: UST Tank Operator
Entity Name: bashar abuyahya
Entity Title: Not reported
Affiliation Address: 326 E. Charles Street
Affiliation City: San Andreas
Affiliation State: CA
Affiliation Country: United States
Affiliation Zip: 95249
Affiliation Phone: (650) 797-9992,

Affiliation Type Desc: Parent Corporation
Entity Name: Central Gas
Entity Title: Not reported
Affiliation Address: Not reported
Affiliation City: Not reported
Affiliation State: Not reported
Affiliation Country: Not reported
Affiliation Zip: Not reported
Affiliation Phone: ,

Affiliation Type Desc: UST Property Owner Name
Entity Name: mohammad alzghoul
Entity Title: Not reported
Affiliation Address: 510 myrtle ave suite #209
Affiliation City: south san francisco
Affiliation State: CA
Affiliation Country: United States
Affiliation Zip: 94080
Affiliation Phone: (650) 898-9051,

Affiliation Type Desc: CUPA District
Entity Name: Calaveras County Environmental Health
Entity Title: Not reported
Affiliation Address: Government Center, 891 Mountain Ranch Road
Affiliation City: San Andreas
Affiliation State: CA
Affiliation Country: Not reported
Affiliation Zip: 95249
Affiliation Phone: (209) 754-6399,

Affiliation Type Desc: Document Preparer
Entity Name: Surjit Singh
Entity Title: Not reported
Affiliation Address: Not reported
Affiliation City: Not reported
Affiliation State: Not reported
Affiliation Country: Not reported
Affiliation Zip: Not reported
Affiliation Phone: ,

Map ID
Direction
Distance
Elevation

MAP FINDINGS

Site

Database(s)

EDR ID Number
EPA ID Number

GOLDEN GATE PETROTEUM SAN ANDREAS INC (Continued)

S121773435

Affiliation Type Desc: Legal Owner
Entity Name: Jadwinder Singh
Entity Title: Not reported
Affiliation Address: PO Box 1623
Affiliation City: San Andreas
Affiliation State: CA
Affiliation Country: United States
Affiliation Zip: 95249
Affiliation Phone: (209) 728-4497,

Affiliation Type Desc: UST Tank Owner
Entity Name: Mohammad Alzghoul
Entity Title: Not reported
Affiliation Address: 510 myrtle ave #209
Affiliation City: south san francisco
Affiliation State: CA
Affiliation Country: United States
Affiliation Zip: 94080
Affiliation Phone: (650) 898-9051,

Affiliation Type Desc: Identification Signer
Entity Name: Surjit Singh
Entity Title: Not reported
Affiliation Address: Not reported
Affiliation City: Not reported
Affiliation State: Not reported
Affiliation Country: Not reported
Affiliation Zip: Not reported
Affiliation Phone: ,

Affiliation Type Desc: Operator
Entity Name: bashar abuyahya
Entity Title: Not reported
Affiliation Address: Not reported
Affiliation City: Not reported
Affiliation State: Not reported
Affiliation Country: Not reported
Affiliation Zip: Not reported
Affiliation Phone: (650) 797-9992,

Affiliation Type Desc: UST Permit Applicant
Entity Name: Surjit Singh
Entity Title: Owner
Affiliation Address: Not reported
Affiliation City: Not reported
Affiliation State: Not reported
Affiliation Country: Not reported
Affiliation Zip: Not reported
Affiliation Phone: (209) 754-9020,

HWTS:

Name: GOLDEN GATE PETROLEUM SAN ANDREAS INC
Address: 326 E ST CHARLES ST
Address 2: Not reported
City,State,Zip: SAN ANDREAS, CA 95249
EPA ID: CAL000462569

Map ID
Direction
Distance
Elevation

MAP FINDINGS

Site

Database(s)

EDR ID Number
EPA ID Number

GOLDEN GATE PETROLEUM SAN ANDREAS INC (Continued)

S121773435

Inactive Date: Not reported
Create Date: 05/18/2021
Last Act Date: 05/18/2021
Mailing Name: Not reported
Mailing Address: 510 MYRTLE AVE #209
Mailing Address 2: Not reported
Mailing City,State,Zip: SOUTH SAN FRANCISCO, CA 94080
Owner Name: GOLDEN GATE PETROLEUM SAN ANDREAS INC
Owner Address: 267 DENNIS DR
Owner Address 2: Not reported
Owner City,State,Zip: DALY CITY, CA 94015
Contact Name: BASHAR ABUYAHYA
Contact Address: 326 E ST CHARLES ST
Contact Address 2: Not reported
City,State,Zip: SAN ANDREAS, CA 95249

NAICS:

EPA ID: CAL000462569
Create Date: 2021-05-18 10:30:00.870
NAICS Code: 447190
NAICS Description: Other Gasoline Stations
Issued EPA ID Date: 2021-05-18 10:30:00.86000
Inactive Date: Not reported
Facility Name: GOLDEN GATE PETROLEUM SAN ANDREAS INC
Facility Address: 326 E ST CHARLES ST
Facility Address 2: Not reported
Facility City: SAN ANDREAS
Facility County: Not reported
Facility State: CA
Facility Zip: 95249

Name: HAPPY CORNER
Address: 326 E SAINT CHARLES ST
Address 2: Not reported
City,State,Zip: SAN ANDREAS, CA 952490000
EPA ID: CAL000345884
Inactive Date: 06/30/2020
Create Date: 08/18/2009
Last Act Date: 01/04/2021
Mailing Name: Not reported
Mailing Address: PO BOX 1623
Mailing Address 2: Not reported
Mailing City,State,Zip: SAN ANDREAS, CA 952491623
Owner Name: JADWINDER SINGH
Owner Address: 326 E SAINT CHARLES ST
Owner Address 2: Not reported
Owner City,State,Zip: SAN ANDREAS, CA 95249
Contact Name: SURJIT SINGH
Contact Address: PO BOX 1623
Contact Address 2: Not reported
City,State,Zip: SAN ANDREAS, CA 952491623

NAICS:

EPA ID: CAL000345884
Create Date: 2009-08-18 15:22:09.293
NAICS Code: 44719
NAICS Description: Other Gasoline Stations

Map ID
Direction
Distance
Elevation

MAP FINDINGS

Site

Database(s)

EDR ID Number
EPA ID Number

GOLDEN GATE PETROTEUM SAN ANDREAS INC (Continued)

S121773435

Issued EPA ID Date: 2009-08-18 15:22:09.26300
Inactive Date: 2020-06-30 00:00:00
Facility Name: HAPPY CORNER
Facility Address: 326 E SAINT CHARLES ST
Facility Address 2: Not reported
Facility City: SAN ANDREAS
Facility County: Not reported
Facility State: CA
Facility Zip: 952490000

B13
SE
< 1/8
0.064 mi.
339 ft.

GOLDEN STATE PETROTEUM SAN ANDREAS INC
326 E SAINT CHARLES ST
SAN ANDREAS, CA 95249

UST **U004261189**
N/A

Site 10 of 12 in cluster B

Relative:
Lower
Actual:
1042 ft.

UST:
Name: GOLDEN STATE PETROTEUM SAN ANDREAS INC
Address: 326 E SAINT CHARLES ST
City,State,Zip: SAN ANDREAS, CA 95249
Facility ID: 0000593
Permitting Agency: Calaveras County Environmental Health
CERSID: 10489354
Latitude: 38.19225
Longitude: -120.67644

B14
SE
< 1/8
0.064 mi.
339 ft.

GOLD COUNTRY MINI MART
326 E ST CHARLES ST
SAN ANDREAS, CA 95249

SWEEPS UST **S106027314**
CA FID UST **N/A**

Site 11 of 12 in cluster B

Relative:
Lower
Actual:
1042 ft.

SWEEPS UST:
Name: GOLD COUNTRY MINI MART
Address: 326 E ST CHARLES ST
City: SAN ANDREAS
Status: Active
Comp Number: 11204
Number: 9
Board Of Equalization: 44-032844
Referral Date: 06-16-92
Action Date: 08-25-92
Created Date: 08-25-92
Owner Tank Id: 1
SWRCB Tank Id: 05-000-011204-000001
Tank Status: A
Capacity: 8000
Active Date: 06-16-92
Tank Use: M.V. FUEL
STG: P
Content: MIDGRADE UNL
Number Of Tanks: 3

Name: GOLD COUNTRY MINI MART
Address: 326 E ST CHARLES ST

Map ID
Direction
Distance
Elevation

MAP FINDINGS

Site

Database(s)

EDR ID Number
EPA ID Number

GOLD COUNTRY MINI MART (Continued)

S106027314

City: SAN ANDREAS
Status: Active
Comp Number: 11204
Number: 9
Board Of Equalization: 44-032844
Referral Date: 06-16-92
Action Date: 08-25-92
Created Date: 08-25-92
Owner Tank Id: 2
SWRCB Tank Id: 05-000-011204-000002
Tank Status: A
Capacity: 8000
Active Date: 06-16-92
Tank Use: M.V. FUEL
STG: P
Content: REG UNLEADED
Number Of Tanks: Not reported

Name: GOLD COUNTRY MINI MART
Address: 326 E ST CHARLES ST
City: SAN ANDREAS
Status: Active
Comp Number: 11204
Number: 9
Board Of Equalization: 44-032844
Referral Date: 06-16-92
Action Date: 08-25-92
Created Date: 08-25-92
Owner Tank Id: 3
SWRCB Tank Id: 05-000-011204-000003
Tank Status: A
Capacity: 8000
Active Date: 06-16-92
Tank Use: M.V. FUEL
STG: P
Content: PRM UNLEADED
Number Of Tanks: Not reported

CA FID UST:

Facility ID: 05000110
Regulated By: UTNKA
Regulated ID: Not reported
Cortese Code: Not reported
SIC Code: Not reported
Facility Phone: 2097541260
Mail To: Not reported
Mailing Address: 1308 W ROBINHOOD
Mailing Address 2: Not reported
Mailing City,St,Zip: SAN ANDREAS 95249
Contact: Not reported
Contact Phone: Not reported
DUNs Number: Not reported
NPDES Number: Not reported
EPA ID: Not reported
Comments: Not reported
Status: Active

Map ID
Direction
Distance
Elevation

MAP FINDINGS

Site

Database(s)

EDR ID Number
EPA ID Number

15
NNW
< 1/8
0.078 mi.
412 ft.

WINCHELLS EXXON
141 ST CHARLES ST
SAN ANDREAS, CA 95249

HIST UST **U001604632**
N/A

Relative:
Lower

HIST UST:

Actual:
1032 ft.

Name: WINCHELLS EXXON
Address: 141 ST CHARLES ST
City,State,Zip: SAN ANDREAS, CA 95249
File Number: 0002247B
URL: <http://geotracker.waterboards.ca.gov/ustpdfs/pdf/0002247B.pdf>
Region: STATE
Facility ID: 00000020201
Facility Type: Gas Station
Other Type: Not reported
Contact Name: HEMAN C. WINCHELL
Telephone: 2097549921
Owner Name: HEMAN WINCHELL
Owner Address: 396 LEWIS AVE.
Owner City,St,Zip: SAN ANDREAS, CA 95249
Total Tanks: 0003

Tank Num: 001
Container Num: 1
Year Installed: 1970
Tank Capacity: 00002000
Tank Used for: PRODUCT
Type of Fuel: UNLEADED
Container Construction Thickness: Not reported
Leak Detection: Stock Inventor

Tank Num: 002
Container Num: 2
Year Installed: 1970
Tank Capacity: 00002000
Tank Used for: PRODUCT
Type of Fuel: PREMIUM
Container Construction Thickness: Not reported
Leak Detection: Stock Inventor

Tank Num: 003
Container Num: 3
Year Installed: 1972
Tank Capacity: 00008000
Tank Used for: PRODUCT
Type of Fuel: REGULAR
Container Construction Thickness: Not reported
Leak Detection: Stock Inventor

[Click here for Geo Tracker PDF:](#)

Map ID
Direction
Distance
Elevation

MAP FINDINGS

Site

Database(s)

EDR ID Number
EPA ID Number

B16
SE
< 1/8
0.089 mi.
470 ft.
UST SPOT
36356 SAN ANDREAS
SAN ANDREAS, CA 95249
Site 12 of 12 in cluster B

UST **U004274475**
N/A

Relative: UST:
Lower Name: UST SPOT
Address: 36356 SAN ANDREAS
City,State,Zip: SAN ANDREAS, CA 95249
Facility ID: Not reported
Permitting Agency: Calaveras County Environmental Health
CERSID: Not reported
Latitude: 38.19207
Longitude: -120.67598

C17
East
< 1/8
0.114 mi.
600 ft.
AL CHEM INC
4.5MI FRM SAN ANDREAS @26&12
SAN ANDREAS, CA 95249
Site 1 of 2 in cluster C

SEMS-ARCHIVE **1003879020**
CAD981684681

Relative: SEMS Archive:
Lower Site ID: 0902506
EPA ID: CAD981684681
Name: AL CHEM INC
Address: 4.5MI FRM SAN ANDREAS @26&12
Address 2: Not reported
City,State,Zip: SAN ANDREAS, CA 95249
Cong District: 18
FIPS Code: 06009
FF: N
NPL: Not on the NPL
Non NPL Status: NFRAP-Site does not qualify for the NPL based on existing information

SEMS Archive Detail:

Region: 09
Site ID: 0902506
EPA ID: CAD981684681
Site Name: AL CHEM INC
NPL: N
FF: N
OU: 00
Action Code: VS
Action Name: ARCH SITE
SEQ: 1
Start Date: Not reported
Finish Date: 1987-12-01 05:00:00
Qual: Not reported
Current Action Lead: EPA Perf In-Hse

Region: 09
Site ID: 0902506
EPA ID: CAD981684681
Site Name: AL CHEM INC
NPL: N
FF: N
OU: 00
Action Code: PA
Action Name: PA

Map ID
Direction
Distance
Elevation

MAP FINDINGS

Site

Database(s)

EDR ID Number
EPA ID Number

AL CHEM INC (Continued)

1003879020

SEQ: 1
Start Date: Not reported
Finish Date: 1987-12-01 05:00:00
Qual: N
Current Action Lead: EPA Perf

Region: 09
Site ID: 0902506
EPA ID: CAD981684681
Site Name: AL CHEM INC
NPL: N
FF: N
OU: 00
Action Code: DS
Action Name: DISCVRY
SEQ: 1
Start Date: 1986-10-01 04:00:00
Finish Date: 1986-10-01 04:00:00
Qual: Not reported
Current Action Lead: EPA Perf

C18
East
< 1/8
0.118 mi.
622 ft.
R CORNER STORE
326 ST. CHARLES ST.
SAN ANDREAS, CA 95249
Site 2 of 2 in cluster C

UST **U003778298**
N/A

Relative: UST:
Lower Name: R CORNER STORE
Address: 326 ST. CHARLES ST.
City,State,Zip: SAN ANDREAS, CA 95249
Facility ID: 05-000-011204
Permitting Agency: CALAVERAS COUNTY
CERSID: Not reported
Latitude: 38.1936618
Longitude: -120.6749304

D19
SE
1/8-1/4
0.152 mi.
801 ft.
OLD YOSEMITE TITLE
550 CHARLES
SAN ANDREAS, CA 95249
Site 1 of 11 in cluster D

LUST **S105026030**
Cortese **N/A**
HIST CORTESE
CERS

Relative: LUST:
Lower Name: OLD YOSEMITE TITLE
Address: 550 ST CHARLES ST E
City,State,Zip: SAN ANDREAS, CA 95249
Lead Agency: CENTRAL VALLEY RWQCB (REGION 5S)
Case Type: LUST Cleanup Site
Geo Track: http://geotracker.waterboards.ca.gov/profile_report.asp?global_id=T0600900031
Global Id: T0600900031
Latitude: 38.1911856
Longitude: -120.6753167
Status: Completed - Case Closed
Status Date: 12/17/1991

Map ID
Direction
Distance
Elevation

MAP FINDINGS

Site

Database(s)

EDR ID Number
EPA ID Number

OLD YOSEMITE TITLE (Continued)

S105026030

Case Worker: GTM
RB Case Number: 050036
Local Agency: CALAVERAS COUNTY
File Location: Not reported
Local Case Number: 044-006-001
Potential Media Affect: Soil
Potential Contaminants of Concern: Gasoline
Site History: Not reported

LUST:

Global Id: T0600900031
Contact Type: Local Agency Caseworker
Contact Name: TONY MARIS
Organization Name: CALAVERAS COUNTY
Address: ENV. HEALTH, 891 MOUNTAIN RANCH RD.
City: SAN ANDREAS
Email: tmaris@co.calaveras.ca.us
Phone Number: Not reported

Global Id: T0600900031
Contact Type: Regional Board Caseworker
Contact Name: GLENN T. MEEKS
Organization Name: CENTRAL VALLEY RWQCB (REGION 5S)
Address: 11020 SUN CENTER DRIVE #200
City: RANCHO CORDOVA
Email: gmeeks@waterboards.ca.gov
Phone Number: Not reported

LUST:

Global Id: T0600900031
Action Type: Other
Date: 04/22/1991
Action: Leak Discovery

Global Id: T0600900031
Action Type: RESPONSE
Date: 10/04/1991
Action: Unauthorized Release Form

Global Id: T0600900031
Action Type: ENFORCEMENT
Date: 12/17/1991
Action: Closure/No Further Action Letter

Global Id: T0600900031
Action Type: ENFORCEMENT
Date: 01/18/1994
Action: Clean Up Fund - Letter to RP

Global Id: T0600900031
Action Type: ENFORCEMENT
Date: 12/17/1991
Action: Staff Letter

Global Id: T0600900031
Action Type: Other
Date: 10/04/1991

Map ID
Direction
Distance
Elevation

MAP FINDINGS

Site

Database(s)

EDR ID Number
EPA ID Number

OLD YOSEMITE TITLE (Continued)

S105026030

Action: Leak Reported

Global Id: T0600900031

Action Type: Other

Date: 04/26/1991

Action: Leak Stopped

LUST:

Global Id: T0600900031

Status: Open - Case Begin Date

Status Date: 04/22/1991

Global Id: T0600900031

Status: Completed - Case Closed

Status Date: 12/17/1991

LUST REG 5:

Name: OLD YOSEMITE TITLE

Address: 550 ST CHARLES ST E

City: SAN ANDREAS

Region: 5

Status: Case Closed

Case Number: 050036

Case Type: Soil only

Substance: GASOLINE

Staff Initials: GTM

Lead Agency: Regional

Program: LUST

MTBE Code: N/A

CORTESE:

Name: OLD YOSEMITE TITLE

Address: 550 ST CHARLES ST E

City,State,Zip: SAN ANDREAS, CA 95249

Region: CORTESE

Envirostor Id: Not reported

Global ID: T0600900031

Site/Facility Type: LUST CLEANUP SITE

Cleanup Status: COMPLETED - CASE CLOSED

Status Date: Not reported

Site Code: Not reported

Latitude: Not reported

Longitude: Not reported

Owner: Not reported

Enf Type: Not reported

Swat R: Not reported

Flag: active

Order No: Not reported

Waste Discharge System No: Not reported

Effective Date: Not reported

Region 2: Not reported

WID Id: Not reported

Solid Waste Id No: Not reported

Waste Management Uit Name: Not reported

File Name: Active Open

Map ID
Direction
Distance
Elevation

MAP FINDINGS

Site

Database(s)

EDR ID Number
EPA ID Number

OLD YOSEMITE TITLE (Continued)

S105026030

HIST CORTESE:

edr_fname: OLD YOSEMITE TITLE
edr_fadd1: 550 CHARLES
City,State,Zip: SAN ANDREAS, CA 95249
Region: CORTESE
Facility County Code: 5
Reg By: LTNKA
Reg Id: 050036

CERS:

Name: OLD YOSEMITE TITLE
Address: 550 ST CHARLES ST E
City,State,Zip: SAN ANDREAS, CA 95249
Site ID: 189157
CERS ID: T0600900031
CERS Description: Leaking Underground Storage Tank Cleanup Site

Affiliation:

Affiliation Type Desc: Regional Board Caseworker
Entity Name: GLENN T. MEEKS - CENTRAL VALLEY RWQCB (REGION 5S)
Entity Title: Not reported
Affiliation Address: 11020 SUN CENTER DRIVE #200
Affiliation City: RANCHO CORDOVA
Affiliation State: CA
Affiliation Country: Not reported
Affiliation Zip: Not reported
Affiliation Phone: ,

Affiliation Type Desc: Local Agency Caseworker
Entity Name: TONY MARIS - CALAVERAS COUNTY
Entity Title: Not reported
Affiliation Address: ENV. HEALTH, 891 MOUNTAIN RANCH RD.
Affiliation City: SAN ANDREAS
Affiliation State: CA
Affiliation Country: Not reported
Affiliation Zip: Not reported
Affiliation Phone: ,

D20
SE
1/8-1/4
0.160 mi.
847 ft.

SAN ANDREAS SHELL
401 E ST CHARLES
SAN ANDREAS, CA 95249

Site 2 of 11 in cluster D

HIST UST **U001604626**
N/A

Relative:
Lower
Actual:
1024 ft.

HIST UST:

Name: SAN ANDREAS SHELL
Address: 401 E ST CHARLES
City,State,Zip: SAN ANDREAS, CA 95249
File Number: 0002243F
URL: <http://geotracker.waterboards.ca.gov/ustpdfs/pdf/0002243F.pdf>
Region: STATE
Facility ID: 00000005727
Facility Type: Gas Station
Other Type: Not reported
Contact Name: DAVID HYLTON
Telephone: 2097549941

Map ID
Direction
Distance
Elevation

MAP FINDINGS

Site

Database(s)

EDR ID Number
EPA ID Number

SAN ANDREAS SHELL (Continued)

U001604626

Owner Name: DAVID S. HYLTON 280 WATKINS MU
Owner Address: 401 E. ST. CHARLES
Owner City,St,Zip: SAN ANDREAS, CA 95249
Total Tanks: 0004

Tank Num: 001
Container Num: 1
Year Installed: Not reported
Tank Capacity: 00000550
Tank Used for: WASTE
Type of Fuel: WASTE OIL
Container Construction Thickness: Not reported
Leak Detection: Stock Inventor

Tank Num: 002
Container Num: 2
Year Installed: Not reported
Tank Capacity: 00010000
Tank Used for: PRODUCT
Type of Fuel: UNLEADED
Container Construction Thickness: Not reported
Leak Detection: Stock Inventor

Tank Num: 003
Container Num: 3
Year Installed: Not reported
Tank Capacity: 00010000
Tank Used for: PRODUCT
Type of Fuel: REGULAR
Container Construction Thickness: Not reported
Leak Detection: Stock Inventor

Tank Num: 004
Container Num: 4
Year Installed: Not reported
Tank Capacity: 00010000
Tank Used for: PRODUCT
Type of Fuel: UNLEADED
Container Construction Thickness: Not reported
Leak Detection: Stock Inventor

[Click here for Geo Tracker PDF:](#)

D21
SE
1/8-1/4
0.160 mi.
847 ft.
SAN ANDREAS MINI MART
401 E. ST. CHARLES
SAN ANDREAS, CA 95249
Site 3 of 11 in cluster D

LUST
UST
Cortese
U003778294
N/A

Relative: LUST:
Lower Name: SAN ANDREAS MINI-MART
Address: 401 ST CHARLES ST E
City,State,Zip: SAN ANDREAS, CA 95249
Lead Agency: CENTRAL VALLEY RWQCB (REGION 5S)
Case Type: LUST Cleanup Site
Geo Track: http://geotracker.waterboards.ca.gov/profile_report.asp?global_id=T0600900033
Global Id: T0600900033
Latitude: 38.1927525

Map ID
Direction
Distance
Elevation

MAP FINDINGS

Site

Database(s)

EDR ID Number
EPA ID Number

SAN ANDREAS MINI MART (Continued)

U003778294

Longitude: -120.6763356
Status: Completed - Case Closed
Status Date: 11/06/1991
Case Worker: GTM
RB Case Number: 050038
Local Agency: CALAVERAS COUNTY
File Location: Not reported
Local Case Number: 042-035-015
Potential Media Affect: Soil
Potential Contaminants of Concern: Waste Oil / Motor / Hydraulic / Lubricating
Site History: Not reported

LUST:

Global Id: T0600900033
Contact Type: Regional Board Caseworker
Contact Name: GLENN T. MEEKS
Organization Name: CENTRAL VALLEY RWQCB (REGION 5S)
Address: 11020 SUN CENTER DRIVE #200
City: RANCHO CORDOVA
Email: gmeeks@waterboards.ca.gov
Phone Number: Not reported

Global Id: T0600900033
Contact Type: Local Agency Caseworker
Contact Name: ELISA GARIN
Organization Name: CALAVERAS COUNTY
Address: ENV. HEALTH, 891 MOUNTAIN RANCH RD.
City: SAN ANDREAS
Email: Not reported
Phone Number: Not reported

LUST:

Global Id: T0600900033
Action Type: ENFORCEMENT
Date: 11/27/1991
Action: Closure/No Further Action Letter

Global Id: T0600900033
Action Type: Other
Date: 09/26/1991
Action: Leak Reported

LUST:

Global Id: T0600900033
Status: Open - Case Begin Date
Status Date: 09/26/1991

Global Id: T0600900033
Status: Completed - Case Closed
Status Date: 11/06/1991

LUST REG 5:

Name: SAN ANDREAS MINI-MART
Address: 401 ST CHARLES ST E
City: SAN ANDREAS

Map ID
Direction
Distance
Elevation

MAP FINDINGS

Site

Database(s)

EDR ID Number
EPA ID Number

SAN ANDREAS MINI MART (Continued)

U003778294

Region: 5
Status: Case Closed
Case Number: 050038
Case Type: Soil only
Substance: WASTE OIL
Staff Initials: GTM
Lead Agency: Regional
Program: LUST
MTBE Code: N/A

UST:

Name: SAN ANDREAS MINI MART
Address: 401 E. ST. CHARLES
City,State,Zip: SAN ANDREAS, CA 95249
Facility ID: 05-000-005725
Permitting Agency: CALAVERAS COUNTY
CERSID: Not reported
Latitude: 38.192709
Longitude: -120.673631

CORTESE:

Name: SAN ANDREAS MINI-MART
Address: 401 ST CHARLES ST E
City,State,Zip: SAN ANDREAS, CA 95249
Region: CORTESE
Envirostor Id: Not reported
Global ID: T0600900033
Site/Facility Type: LUST CLEANUP SITE
Cleanup Status: COMPLETED - CASE CLOSED
Status Date: Not reported
Site Code: Not reported
Latitude: Not reported
Longitude: Not reported
Owner: Not reported
Enf Type: Not reported
Swat R: Not reported
Flag: active
Order No: Not reported
Waste Discharge System No: Not reported
Effective Date: Not reported
Region 2: Not reported
WID Id: Not reported
Solid Waste Id No: Not reported
Waste Management Uit Name: Not reported
File Name: Active Open

D22
SE
1/8-1/4
0.160 mi.
847 ft.

SAN ANDREAS MINI MART
401 E SAINT CHARLES ST
SAN ANDREAS, CA 95249

RCRA NonGen / NLR 1026491427
CAL000456180

Site 4 of 11 in cluster D

Relative:
Lower

RCRA NonGen / NLR:
Date Form Received by Agency:

20200812

Actual:
1024 ft.

Handler Name: SAN ANDREAS MINI MART
Handler Address:
Handler City,State,Zip:

401 E SAINT CHARLES ST
SAN ANDREAS, CA 95249-0000

Map ID
Direction
Distance
Elevation

MAP FINDINGS

Site

Database(s)

EDR ID Number
EPA ID Number

SAN ANDREAS MINI MART (Continued)

1026491427

EPA ID:	CAL000456180
Contact Name:	MOHAMMED SHAWFAR
Contact Address:	PO BOX 775
Contact City,State,Zip:	SAN ANDREAS, CA 95249
Contact Telephone:	209-559-8351
Contact Fax:	Not reported
Contact Email:	MOMAYA24@YAHOO.COM
Contact Title:	Not reported
EPA Region:	09
Land Type:	Not reported
Federal Waste Generator Description:	Not a generator, verified
Non-Notifier:	Not reported
Biennial Report Cycle:	Not reported
Accessibility:	Not reported
Active Site Indicator:	Not reported
State District Owner:	Not reported
State District:	Not reported
Mailing Address:	PO BOX 775
Mailing City,State,Zip:	SAN ANDREAS, CA 95249-0775
Owner Name:	MOHAMMED SHAWFAR
Owner Type:	Other
Operator Name:	MOHAMMED SHAWFAR
Operator Type:	Other
Short-Term Generator Activity:	No
Importer Activity:	No
Mixed Waste Generator:	No
Transporter Activity:	No
Transfer Facility Activity:	No
Recycler Activity with Storage:	No
Small Quantity On-Site Burner Exemption:	No
Smelting Melting and Refining Furnace Exemption:	No
Underground Injection Control:	No
Off-Site Waste Receipt:	No
Universal Waste Indicator:	No
Universal Waste Destination Facility:	No
Federal Universal Waste:	No
Active Site Fed-Reg Treatment Storage and Disposal Facility:	Not reported
Active Site Converter Treatment storage and Disposal Facility:	Not reported
Active Site State-Reg Treatment Storage and Disposal Facility:	Not reported
Active Site State-Reg Handler:	---
Federal Facility Indicator:	Not reported
Hazardous Secondary Material Indicator:	N
Sub-Part K Indicator:	Not reported
Commercial TSD Indicator:	No
Treatment Storage and Disposal Type:	Not reported
2018 GPRA Permit Baseline:	Not on the Baseline
2018 GPRA Renewals Baseline:	Not on the Baseline
Permit Renewals Workload Universe:	Not reported
Permit Workload Universe:	Not reported
Permit Progress Universe:	Not reported
Post-Closure Workload Universe:	Not reported
Closure Workload Universe:	Not reported
202 GPRA Corrective Action Baseline:	No
Corrective Action Workload Universe:	No
Subject to Corrective Action Universe:	No
Non-TSDFs Where RCRA CA has Been Imposed Universe:	No
TSDFs Potentially Subject to CA Under 3004 (u)/(v) Universe:	No

Map ID
Direction
Distance
Elevation

MAP FINDINGS

Site

Database(s)

EDR ID Number
EPA ID Number

SAN ANDREAS MINI MART (Continued)

1026491427

TSDFs Only Subject to CA under Discretionary Auth Universe: No
Corrective Action Priority Ranking: No NCAPS ranking
Environmental Control Indicator: No
Institutional Control Indicator: No
Human Exposure Controls Indicator: N/A
Groundwater Controls Indicator: N/A
Operating TSDF Universe: Not reported
Full Enforcement Universe: Not reported
Significant Non-Complier Universe: No
Unaddressed Significant Non-Complier Universe: No
Addressed Significant Non-Complier Universe: No
Significant Non-Complier With a Compliance Schedule Universe: No
Financial Assurance Required: Not reported
Handler Date of Last Change: 20200814
Recognized Trader-Importer: No
Recognized Trader-Exporter: No
Importer of Spent Lead Acid Batteries: No
Exporter of Spent Lead Acid Batteries: No
Recycler Activity Without Storage: No
Manifest Broker: No
Sub-Part P Indicator: No

Handler - Owner Operator:

Owner/Operator Indicator: Owner
Owner/Operator Name: MOHAMMED SHAWFAR
Legal Status: Other
Date Became Current: Not reported
Date Ended Current: Not reported
Owner/Operator Address: 442 TOYON CT
Owner/Operator City,State,Zip: SAN ANDREAS, CA 95249-0000
Owner/Operator Telephone: 209-559-8351
Owner/Operator Telephone Ext: Not reported
Owner/Operator Fax: Not reported
Owner/Operator Email: Not reported

Owner/Operator Indicator: Operator
Owner/Operator Name: MOHAMMED SHAWFAR
Legal Status: Other
Date Became Current: Not reported
Date Ended Current: Not reported
Owner/Operator Address: PO BOX 775
Owner/Operator City,State,Zip: SAN ANDREAS, CA 95249
Owner/Operator Telephone: 209-559-8351
Owner/Operator Telephone Ext: Not reported
Owner/Operator Fax: Not reported
Owner/Operator Email: Not reported

Historic Generators:

Receive Date: 20200812
Handler Name: SAN ANDREAS MINI MART
Federal Waste Generator Description: Not a generator, verified
State District Owner: Not reported
Large Quantity Handler of Universal Waste: No
Recognized Trader Importer: No
Recognized Trader Exporter: No

Map ID
Direction
Distance
Elevation

MAP FINDINGS

Site

Database(s)

EDR ID Number
EPA ID Number

SAN ANDREAS MINI MART (Continued)

1026491427

Spent Lead Acid Battery Importer: No
Spent Lead Acid Battery Exporter: No
Current Record: Yes
Non Storage Recycler Activity: Not reported
Electronic Manifest Broker: Not reported

List of NAICS Codes and Descriptions:

NAICS Code: 447190
NAICS Description: OTHER GASOLINE STATIONS

Facility Has Received Notices of Violations:

Violations: No Violations Found

Evaluation Action Summary:

Evaluations: No Evaluations Found

D23
SE
1/8-1/4
0.160 mi.
847 ft.

SAN ANDREAS MINI MART
401 E SAINT CHARLES ST
SAN ANDREAS, CA 95249

UST **U004261185**
N/A

Site 5 of 11 in cluster D

Relative:
Lower

UST:

Actual:
1024 ft.

Name: SAN ANDREAS MINI MART
Address: 401 E SAINT CHARLES ST
City,State,Zip: SAN ANDREAS, CA 95249
Facility ID: 0000133
Permitting Agency: Calaveras County Environmental Health
CERSID: 10479955
Latitude: 38.19138
Longitude: -120.67498

D24
SE
1/8-1/4
0.160 mi.
847 ft.

SAN ANDREAS MINI MART (SAMM)
401 E SAINT CHARLES ST
SAN ANDREAS, CA 95249

RCRA NonGen / NLR **1024829594**
CAL000363068

Site 6 of 11 in cluster D

Relative:
Lower

RCRA NonGen / NLR:

Actual:
1024 ft.

Date Form Received by Agency: 20110419
Handler Name: SAN ANDREAS MINI MART (SAMM)
Handler Address: 401 E SAINT CHARLES ST
Handler City,State,Zip: SAN ANDREAS, CA 95249-0000
EPA ID: CAL000363068
Contact Name: MOHAMMED SHAWFAR
Contact Address: PO BOX 775
Contact City,State,Zip: SAN ANDREAS, CA 95249
Contact Telephone: 209-754-4166
Contact Fax: 209-754-4166
Contact Email: MOMAYA24@YAHOO.COM
Contact Title: Not reported
EPA Region: 09
Land Type: Not reported
Federal Waste Generator Description: Not a generator, verified

Map ID
Direction
Distance
Elevation

MAP FINDINGS

Site

Database(s)

EDR ID Number
EPA ID Number

SAN ANDREAS MINI MART (SAMM) (Continued)

1024829594

Non-Notifier:	Not reported
Biennial Report Cycle:	Not reported
Accessibility:	Not reported
Active Site Indicator:	Handler Activities
State District Owner:	Not reported
State District:	Not reported
Mailing Address:	PO BOX 775
Mailing City,State,Zip:	SAN ANDREAS, CA 95249-0775
Owner Name:	ALI ALBORATI
Owner Type:	Other
Operator Name:	MOHAMMED SHAWFAR
Operator Type:	Other
Short-Term Generator Activity:	No
Importer Activity:	No
Mixed Waste Generator:	No
Transporter Activity:	No
Transfer Facility Activity:	No
Recycler Activity with Storage:	No
Small Quantity On-Site Burner Exemption:	No
Smelting Melting and Refining Furnace Exemption:	No
Underground Injection Control:	No
Off-Site Waste Receipt:	No
Universal Waste Indicator:	Yes
Universal Waste Destination Facility:	Yes
Federal Universal Waste:	No
Active Site Fed-Reg Treatment Storage and Disposal Facility:	Not reported
Active Site Converter Treatment storage and Disposal Facility:	Not reported
Active Site State-Reg Treatment Storage and Disposal Facility:	Not reported
Active Site State-Reg Handler:	---
Federal Facility Indicator:	Not reported
Hazardous Secondary Material Indicator:	N
Sub-Part K Indicator:	Not reported
Commercial TSD Indicator:	No
Treatment Storage and Disposal Type:	Not reported
2018 GPRA Permit Baseline:	Not on the Baseline
2018 GPRA Renewals Baseline:	Not on the Baseline
Permit Renewals Workload Universe:	Not reported
Permit Workload Universe:	Not reported
Permit Progress Universe:	Not reported
Post-Closure Workload Universe:	Not reported
Closure Workload Universe:	Not reported
202 GPRA Corrective Action Baseline:	No
Corrective Action Workload Universe:	No
Subject to Corrective Action Universe:	No
Non-TSDs Where RCRA CA has Been Imposed Universe:	No
TSDs Potentially Subject to CA Under 3004 (u)/(v) Universe:	No
TSDs Only Subject to CA under Discretionary Auth Universe:	No
Corrective Action Priority Ranking:	No NCAPS ranking
Environmental Control Indicator:	No
Institutional Control Indicator:	No
Human Exposure Controls Indicator:	N/A
Groundwater Controls Indicator:	N/A
Operating TSD Universe:	Not reported
Full Enforcement Universe:	Not reported
Significant Non-Complier Universe:	No
Unaddressed Significant Non-Complier Universe:	No
Addressed Significant Non-Complier Universe:	No

Map ID
Direction
Distance
Elevation

MAP FINDINGS

Site

Database(s)

EDR ID Number
EPA ID Number

SAN ANDREAS MINI MART (SAMM) (Continued)

1024829594

Significant Non-Complier With a Compliance Schedule Universe: No
Financial Assurance Required: Not reported
Handler Date of Last Change: 20180905
Recognized Trader-Importer: No
Recognized Trader-Exporter: No
Importer of Spent Lead Acid Batteries: No
Exporter of Spent Lead Acid Batteries: No
Recycler Activity Without Storage: No
Manifest Broker: No
Sub-Part P Indicator: No

Handler - Owner Operator:

Owner/Operator Indicator: Owner
Owner/Operator Name: ALI ALBORATI
Legal Status: Other
Date Became Current: Not reported
Date Ended Current: Not reported
Owner/Operator Address: 401 E SAINT CHARLES ST
Owner/Operator City,State,Zip: SAN ANDREAS, CA 95249-0000
Owner/Operator Telephone: 209-754-4166
Owner/Operator Telephone Ext: Not reported
Owner/Operator Fax: Not reported
Owner/Operator Email: Not reported

Owner/Operator Indicator: Operator
Owner/Operator Name: MOHAMMED SHAWFAR
Legal Status: Other
Date Became Current: Not reported
Date Ended Current: Not reported
Owner/Operator Address: PO BOX 775
Owner/Operator City,State,Zip: SAN ANDREAS, CA 95249
Owner/Operator Telephone: 209-754-4166
Owner/Operator Telephone Ext: Not reported
Owner/Operator Fax: Not reported
Owner/Operator Email: Not reported

Historic Generators:

Receive Date: 20110419
Handler Name: SAN ANDREAS MINI MART (SAMM)
Federal Waste Generator Description: Not a generator, verified
State District Owner: Not reported
Large Quantity Handler of Universal Waste: No
Recognized Trader Importer: No
Recognized Trader Exporter: No
Spent Lead Acid Battery Importer: No
Spent Lead Acid Battery Exporter: No
Current Record: Yes
Non Storage Recycler Activity: Not reported
Electronic Manifest Broker: Not reported

List of NAICS Codes and Descriptions:

NAICS Code: 44719
NAICS Description: OTHER GASOLINE STATIONS

Map ID
Direction
Distance
Elevation

MAP FINDINGS

Site

Database(s)

EDR ID Number
EPA ID Number

SAN ANDREAS MINI MART (SAMB) (Continued)

1024829594

Facility Has Received Notices of Violations:

Violations:

No Violations Found

Evaluation Action Summary:

Evaluations:

No Evaluations Found

**D25
SE
1/8-1/4
0.160 mi.
847 ft.**

**SAN ANDREAS MINI MART
401 E SAINT CHARLES ST
SAN ANDREAS, CA 95249**

Site 7 of 11 in cluster D

**CERS HAZ WASTE
CERS TANKS
CERS
HWTS**

**S121775551
N/A**

**Relative:
Lower**

CERS HAZ WASTE:

**Actual:
1024 ft.**

Name:

SAN ANDREAS MINI MART

Address:

401 E SAINT CHARLES ST

City,State,Zip:

SAN ANDREAS, CA 95249

Site ID:

401285

CERS ID:

10479955

CERS Description:

Hazardous Waste Generator

CERS TANKS:

Name:

SAN ANDREAS MINI MART

Address:

401 E SAINT CHARLES ST

City,State,Zip:

SAN ANDREAS, CA 95249

Site ID:

401285

CERS ID:

10479955

CERS Description:

Aboveground Petroleum Storage

CERS:

Name:

SAN ANDREAS MINI MART

Address:

401 E SAINT CHARLES ST

City,State,Zip:

SAN ANDREAS, CA 95249

Site ID:

401285

CERS ID:

10479955

CERS Description:

Chemical Storage Facilities

Violations:

Site ID:

401285

Site Name:

San Andreas Mini Mart

Violation Date:

01-08-2019

Citation:

HSC 6.95 25508(a)(1) - California Health and Safety Code, Chapter 6.95, Section(s) 25508(a)(1)

Violation Description:

Failure to complete and electronically submit hazardous material inventory information for all reportable hazardous materials on site at or above reportable quantities.

Violation Notes:

Returned to compliance on 01/14/2019. The quantity of gas and diesel does not have the correct quantity for the largest container size. Please correct.

Violation Division:

Calaveras County Environmental Health

Violation Program:

HMRRP

Violation Source:

CERS,

Site ID:

401285

Site Name:

San Andreas Mini Mart

Violation Date:

01-08-2019

Map ID
Direction
Distance
Elevation

MAP FINDINGS

Site

Database(s)

EDR ID Number
EPA ID Number

SAN ANDREAS MINI MART (Continued)

S121775551

Citation: HSC 6.67 25270.4.5(a) - California Health and Safety Code, Chapter 6.67, Section(s) 25270.4.5(a)
Violation Description: Failure to maintain a complete copy of the SPCC Plan at the facility if the facility is normally attended at least four hours per day, or at the nearest field office if the facility is not so attended.
Violation Notes: Returned to compliance on 01/09/2019. Facility did not have a copy of SPCC Plan onsite. Provided copy.
Violation Division: Calaveras County Environmental Health
Violation Program: APSA
Violation Source: CERS,

Site ID: 401285
Site Name: San Andreas Mini Mart
Violation Date: 07-25-2017
Citation: HSC 6.7 25299(a)(9) - California Health and Safety Code, Chapter 6.7, Section(s) 25299(a)(9)
Violation Description: Leak detection equipment disabled or tampered with in a manner that would prevent the monitoring system from detecting and/or alerting the owner/operator of a leak.
Violation Notes: Returned to compliance on 07/25/2017. Float at #87 had minor debris accumulated at lip. Float flushed and chain functioned accordingly.
Violation Division: Calaveras County Environmental Health
Violation Program: UST
Violation Source: CERS,

Site ID: 401285
Site Name: San Andreas Mini Mart
Violation Date: 04-13-2016
Citation: HSC 6.95 25508.2 - California Health and Safety Code, Chapter 6.95, Section(s) 25508.2
Violation Description: Failure to annually review and electronically certify that the business plan is complete, accurate, and up-to-date.
Violation Notes: Returned to compliance on 04/15/2016. Facility failed to certify hazardous material inventory in CERS by March 1 2016. Corrective action was taken by submitting the hazardous material inventory in CERS on 04/15/2016
Violation Division: Calaveras County Environmental Health
Violation Program: HMRRP
Violation Source: CERS,

Evaluation:
Eval General Type: Compliance Evaluation Inspection
Eval Date: 04-20-2016
Violations Found: No
Eval Type: Routine done by local agency
Eval Notes: Not reported
Eval Division: Calaveras County Environmental Health
Eval Program: UST
Eval Source: CERS,

Eval General Type: Compliance Evaluation Inspection
Eval Date: 01-08-2019
Violations Found: Yes
Eval Type: Routine done by local agency
Eval Notes: Not reported
Eval Division: Calaveras County Environmental Health
Eval Program: HMRRP

Map ID
Direction
Distance
Elevation

MAP FINDINGS

Site

Database(s)

EDR ID Number
EPA ID Number

SAN ANDREAS MINI MART (Continued)

S121775551

Eval Source: CERS,

Eval General Type: Compliance Evaluation Inspection
Eval Date: 04-09-2014
Violations Found: No
Eval Type: Routine done by local agency
Eval Notes: Not reported
Eval Division: Calaveras County Environmental Health
Eval Program: HMRRP
Eval Source: CERS,

Eval General Type: Compliance Evaluation Inspection
Eval Date: 04-13-2016
Violations Found: No
Eval Type: Routine done by local agency
Eval Notes: Not reported
Eval Division: Calaveras County Environmental Health
Eval Program: HW
Eval Source: CERS,

Eval General Type: Compliance Evaluation Inspection
Eval Date: 07-25-2017
Violations Found: Yes
Eval Type: Routine done by local agency
Eval Notes: USTs removed 2018
Eval Division: Calaveras County Environmental Health
Eval Program: UST
Eval Source: CERS,

Eval General Type: Compliance Evaluation Inspection
Eval Date: 01-08-2019
Violations Found: Yes
Eval Type: Routine done by local agency
Eval Notes: Not reported
Eval Division: Calaveras County Environmental Health
Eval Program: APSA
Eval Source: CERS,

Eval General Type: Compliance Evaluation Inspection
Eval Date: 04-08-2015
Violations Found: No
Eval Type: Routine done by local agency
Eval Notes: Not reported
Eval Division: Calaveras County Environmental Health
Eval Program: UST
Eval Source: CERS,

Eval General Type: Compliance Evaluation Inspection
Eval Date: 04-09-2014
Violations Found: No
Eval Type: Routine done by local agency
Eval Notes: Not reported
Eval Division: Calaveras County Environmental Health
Eval Program: UST
Eval Source: CERS,

Eval General Type: Compliance Evaluation Inspection

Map ID
Direction
Distance
Elevation

MAP FINDINGS

Site

Database(s)

EDR ID Number
EPA ID Number

SAN ANDREAS MINI MART (Continued)

S121775551

Eval Date: 04-13-2016
Violations Found: Yes
Eval Type: Routine done by local agency
Eval Notes: Not reported
Eval Division: Calaveras County Environmental Health
Eval Program: HMRRP
Eval Source: CERS,

Coordinates:
Site ID: 401285
Facility Name: San Andreas Mini Mart
Env Int Type Code: HMBP
Program ID: 10479955
Coord Name: Not reported
Ref Point Type Desc: Center of a facility or station.,
Latitude: 38.191380
Longitude: -120.674980

Affiliation:
Affiliation Type Desc: CUPA District
Entity Name: Calaveras County Environmental Health
Entity Title: Not reported
Affiliation Address: Government Center, 891 Mountain Ranch Road
Affiliation City: San Andreas
Affiliation State: CA
Affiliation Country: Not reported
Affiliation Zip: 95249
Affiliation Phone: (209) 754-6399,

Affiliation Type Desc: Environmental Contact
Entity Name: Mo Shawfar
Entity Title: Not reported
Affiliation Address: PO Box 775
Affiliation City: San Andreas
Affiliation State: CA
Affiliation Country: Not reported
Affiliation Zip: 95249
Affiliation Phone: ,

Affiliation Type Desc: Facility Mailing Address
Entity Name: Mailing Address
Entity Title: Not reported
Affiliation Address: PO Box 775
Affiliation City: San Andreas
Affiliation State: CA
Affiliation Country: Not reported
Affiliation Zip: 95249
Affiliation Phone: ,

Affiliation Type Desc: Identification Signer
Entity Name: Mo Shawfar
Entity Title: Operator
Affiliation Address: Not reported
Affiliation City: Not reported
Affiliation State: Not reported
Affiliation Country: Not reported

Map ID
Direction
Distance
Elevation

MAP FINDINGS

Site

Database(s)

EDR ID Number
EPA ID Number

SAN ANDREAS MINI MART (Continued)

S121775551

Affiliation Zip: Not reported
Affiliation Phone: ,

Affiliation Type Desc: Operator
Entity Name: Mo Shawfar
Entity Title: Not reported
Affiliation Address: Not reported
Affiliation City: Not reported
Affiliation State: Not reported
Affiliation Country: Not reported
Affiliation Zip: Not reported
Affiliation Phone: (209) 754-4166,

Affiliation Type Desc: Parent Corporation
Entity Name: San Andreas Mini Mart
Entity Title: Not reported
Affiliation Address: Not reported
Affiliation City: Not reported
Affiliation State: Not reported
Affiliation Country: Not reported
Affiliation Zip: Not reported
Affiliation Phone: ,

Affiliation Type Desc: Property Owner
Entity Name: David Hylton
Entity Title: Not reported
Affiliation Address: PO Box 148
Affiliation City: San Andreas
Affiliation State: CA
Affiliation Country: United States
Affiliation Zip: 95249
Affiliation Phone: (209) 406-2697,

Affiliation Type Desc: Legal Owner
Entity Name: Dave Hylton
Entity Title: Not reported
Affiliation Address: PO Box 148
Affiliation City: San Andreas
Affiliation State: CA
Affiliation Country: United States
Affiliation Zip: 95249
Affiliation Phone: (209) 406-2697,

HWTS:

Name: SAN ANDREAS MINI MART
Address: 401 E SAINT CHARLES ST
Address 2: Not reported
City,State,Zip: SAN ANDREAS, CA 952490000
EPA ID: CAL000456180
Inactive Date: Not reported
Create Date: 08/12/2020
Last Act Date: 08/12/2020
Mailing Name: Not reported
Mailing Address: PO BOX 775
Mailing Address 2: Not reported
Mailing City,State,Zip: SAN ANDREAS, CA 952490775

Map ID
Direction
Distance
Elevation

MAP FINDINGS

Site

Database(s)

EDR ID Number
EPA ID Number

SAN ANDREAS MINI MART (Continued)

S121775551

Owner Name: mohammed shawfar
Owner Address: 442 toyon ct
Owner Address 2: Not reported
Owner City,State,Zip: SAN ANDREAS, CA 952490000
Contact Name: MOHAMMED SHAWFAR
Contact Address: PO BOX 775
Contact Address 2: Not reported
City,State,Zip: SAN ANDREAS, CA 95249

NAICS:

EPA ID: CAL000456180
Create Date: 2020-08-12 10:26:19.403
NAICS Code: 447190
NAICS Description: Other Gasoline Stations
Issued EPA ID Date: 2020-08-12 10:26:19.38700
Inactive Date: Not reported
Facility Name: SAN ANDREAS MINI MART
Facility Address: 401 E SAINT CHARLES ST
Facility Address 2: Not reported
Facility City: SAN ANDREAS
Facility County: Not reported
Facility State: CA
Facility Zip: 952490000

D26
SE
1/8-1/4
0.160 mi.
847 ft.

SAN ANDREAS MINI MART SAMM
401 E ST CHARLES STREET
SAN ANDREAS, CA 95249

LUST
Cortese
CERS

S121307885
N/A

Site 8 of 11 in cluster D

Relative:
Lower

Actual:
1024 ft.

LUST:

Name: SAN ANDREAS MINI MART SAMM
Address: 401 E ST CHARLES STREET
City,State,Zip: SAN ANDREAS, CA 95249
Lead Agency: CENTRAL VALLEY RWQCB (REGION 5S)
Case Type: LUST Cleanup Site
Geo Track: http://geotracker.waterboards.ca.gov/profile_report.asp?global_id=T10000011157
Global Id: T10000011157
Latitude: 38.191248
Longitude: -120.675119
Status: Open - Site Assessment
Status Date: 02/15/2018
Case Worker: BJL
RB Case Number: Not reported
Local Agency: Not reported
File Location: Not reported
Local Case Number: Not reported
Potential Media Affect: Not reported
Potential Contaminants of Concern: Not reported
Site History: Not reported

LUST:

Global Id: T10000011157
Contact Type: Regional Board Caseworker
Contact Name: BENJAMIN LEHMANN
Organization Name: CENTRAL VALLEY RWQCB (REGION 5S)
Address: 11020 Sun Center Drive #200
City: RANCHO CORDOVA

Map ID
Direction
Distance
Elevation

MAP FINDINGS

Site

Database(s)

EDR ID Number
EPA ID Number

SAN ANDREAS MINI MART SAMM (Continued)

S121307885

Email: benjamin.lehmann@waterboards.ca.gov
Phone Number: 9164644760

LUST:

Global Id: T10000011157
Action Type: ENFORCEMENT
Date: 04/12/2018
Action: Email Correspondence

Global Id: T10000011157
Action Type: Other
Date: 12/07/2017
Action: Leak Reported

Global Id: T10000011157
Action Type: ENFORCEMENT
Date: 07/09/2018
Action: Staff Letter

Global Id: T10000011157
Action Type: ENFORCEMENT
Date: 02/15/2018
Action: Referral to Regional Board

Global Id: T10000011157
Action Type: RESPONSE
Date: 07/06/2018
Action: Site Investigation Workplan - Regulator Responded

Global Id: T10000011157
Action Type: ENFORCEMENT
Date: 09/04/2019
Action: Staff Letter

Global Id: T10000011157
Action Type: Other
Date: 11/22/2017
Action: Leak Began

Global Id: T10000011157
Action Type: ENFORCEMENT
Date: 02/28/2018
Action: Staff Letter

Global Id: T10000011157
Action Type: Other
Date: 11/22/2017
Action: Leak Discovery

LUST:

Global Id: T10000011157
Status: Open - Case Begin Date
Status Date: 11/22/2017

Global Id: T10000011157
Status: Open - Active

Map ID
Direction
Distance
Elevation

MAP FINDINGS

Site

Database(s)

EDR ID Number
EPA ID Number

SAN ANDREAS MINI MART SAMM (Continued)

S121307885

Status Date: 12/07/2017

Global Id: T10000011157
Status: Open - Assessment & Interim Remedial Action
Status Date: 02/15/2018

Global Id: T10000011157
Status: Open - Site Assessment
Status Date: 02/15/2018

CORTESE:

Name: SAN ANDREAS MINI MART SAMM
Address: 401 E ST CHARLES STREET
City,State,Zip: SAN ANDREAS, CA 95249
Region: CORTESE
Envirostor Id: Not reported
Global ID: T10000011157
Site/Facility Type: LUST CLEANUP SITE
Cleanup Status: OPEN - SITE ASSESSMENT
Status Date: Not reported
Site Code: Not reported
Latitude: Not reported
Longitude: Not reported
Owner: Not reported
Enf Type: Not reported
Swat R: Not reported
Flag: active
Order No: Not reported
Waste Discharge System No: Not reported
Effective Date: Not reported
Region 2: Not reported
WID Id: Not reported
Solid Waste Id No: Not reported
Waste Management Uit Name: Not reported
File Name: Active Open

CERS:

Name: SAN ANDREAS MINI MART SAMM
Address: 401 E ST CHARLES STREET
City,State,Zip: SAN ANDREAS, CA 95249
Site ID: 430641
CERS ID: T10000011157
CERS Description: Leaking Underground Storage Tank Cleanup Site

Affiliation:

Affiliation Type Desc: Regional Board Caseworker
Entity Name: BENJAMIN LEHMANN - CENTRAL VALLEY RWQCB (REGION 5S)
Entity Title: Not reported
Affiliation Address: 11020 Sun Center Drive #200
Affiliation City: RANCHO CORDOVA
Affiliation State: CA
Affiliation Country: Not reported
Affiliation Zip: Not reported
Affiliation Phone: 9164644760,

Map ID
Direction
Distance
Elevation

MAP FINDINGS

Site

Database(s)

EDR ID Number
EPA ID Number

D27
SE
1/8-1/4
0.160 mi.
847 ft.
SAN ANDREAS MINI MART
401 E ST CHARLES
SAN ANDREAS, CA 95249
Site 9 of 11 in cluster D

SWEEPS UST
CA FID UST
S106027313
N/A

Relative:
Lower

SWEEPS UST:

Actual:
1024 ft.

Name: SAN ANDREAS MINI MART
Address: 401 E ST CHARLES
City: SAN ANDREAS
Status: Active
Comp Number: 5727
Number: 3
Board Of Equalization: 44-002045
Referral Date: 01-19-93
Action Date: 11-10-93
Created Date: 02-29-88
Owner Tank Id: Not reported
SWRCB Tank Id: 05-000-005727-000002
Tank Status: A
Capacity: 10300
Active Date: 01-19-93
Tank Use: M.V. FUEL
STG: P
Content: REG UNLEADED
Number Of Tanks: 3

Name: SAN ANDREAS MINI MART
Address: 401 E ST CHARLES
City: SAN ANDREAS
Status: Active
Comp Number: 5727
Number: 3
Board Of Equalization: 44-002045
Referral Date: 01-19-93
Action Date: 11-10-93
Created Date: 02-29-88
Owner Tank Id: Not reported
SWRCB Tank Id: 05-000-005727-000003
Tank Status: A
Capacity: 10300
Active Date: 01-19-93
Tank Use: M.V. FUEL
STG: P
Content: PRM UNLEADED
Number Of Tanks: Not reported

Name: SAN ANDREAS MINI MART
Address: 401 E ST CHARLES
City: SAN ANDREAS
Status: Active
Comp Number: 5727
Number: 3
Board Of Equalization: 44-002045
Referral Date: 01-19-93
Action Date: 11-10-93
Created Date: 02-29-88
Owner Tank Id: Not reported
SWRCB Tank Id: 05-000-005727-000004

Map ID
Direction
Distance
Elevation

MAP FINDINGS

Site

Database(s)

EDR ID Number
EPA ID Number

SAN ANDREAS MINI MART (Continued)

S106027313

Tank Status: A
Capacity: 10300
Active Date: 01-19-93
Tank Use: M.V. FUEL
STG: P
Content: REG UNLEADED
Number Of Tanks: Not reported

Name: SAN ANDREAS MINI MART
Address: 401 E ST CHARLES
City: SAN ANDREAS
Status: Not reported
Comp Number: 5727
Number: Not reported
Board Of Equalization: 44-002045
Referral Date: Not reported
Action Date: Not reported
Created Date: Not reported
Owner Tank Id: Not reported
SWRCB Tank Id: 05-000-005727-000001
Tank Status: Not reported
Capacity: 500
Active Date: Not reported
Tank Use: OIL
STG: WASTE
Content: WASTE OIL
Number Of Tanks: 1

CA FID UST:

Facility ID: 05000097
Regulated By: UTNKA
Regulated ID: 00005727
Cortese Code: Not reported
SIC Code: Not reported
Facility Phone: 2097545238
Mail To: Not reported
Mailing Address: P O BOX
Mailing Address 2: Not reported
Mailing City,St,Zip: SAN ANDREAS 95249
Contact: Not reported
Contact Phone: Not reported
DUNS Number: Not reported
NPDES Number: Not reported
EPA ID: Not reported
Comments: Not reported
Status: Active

D28
SE
1/8-1/4
0.164 mi.
865 ft.

CALAVERAS COUNTY WATER DIST
423 E SAINT CHARLES ST
SAN ANDREAS, CA 95249

SWEEPS UST **S106923805**
N/A

Site 10 of 11 in cluster D

Relative:
Lower
Actual:
1037 ft.

SWEEPS UST:
Name: CALAVERAS COUNTY WATER DIST
Address: 423 E SAINT CHARLES ST
City: SAN ANDREAS

Map ID
Direction
Distance
Elevation

MAP FINDINGS

Site

Database(s)

EDR ID Number
EPA ID Number

CALAVERAS COUNTY WATER DIST (Continued)

S106923805

Status: Not reported
Comp Number: 46282
Number: Not reported
Board Of Equalization: Not reported
Referral Date: Not reported
Action Date: Not reported
Created Date: Not reported
Owner Tank Id: Not reported
SWRCB Tank Id: 05-000-046282-000001
Tank Status: Not reported
Capacity: 1000
Active Date: Not reported
Tank Use: M.V. FUEL
STG: PRODUCT
Content: REG UNLEADED
Number Of Tanks: 1

E29
WSW
1/8-1/4
0.166 mi.
876 ft.

JOHN V. TISCORNIA
287 CHURCH HILL ST
SAN ANDREAS, CA 95249

HIST UST **U001604619**
N/A

Site 1 of 2 in cluster E

Relative:
Higher

Actual:
1129 ft.

HIST UST:
Name: JOHN V. TISCORNIA
Address: 287 CHURCH HILL ST
City,State,Zip: SAN ANDREAS, CA 95249
File Number: Not reported
URL: Not reported
Region: STATE
Facility ID: 00000063574
Facility Type: Other
Other Type: FARM
Contact Name: Not reported
Telephone: 2097544627
Owner Name: JOHN V. TISCORNIA
Owner Address: PO BOX 1042
Owner City,St,Zip: SAN ANDREAS, CA 95249
Total Tanks: 0001

Tank Num: 001
Container Num: 1
Year Installed: 1973
Tank Capacity: 00000550
Tank Used for: PRODUCT
Type of Fuel: DIESEL
Container Construction Thickness: Not reported
Leak Detection: Visual, Stock Inventor

Map ID
Direction
Distance
Elevation

MAP FINDINGS

EDR ID Number
EPA ID Number

D30
SE
1/8-1/4
0.173 mi.
915 ft.
CORPORATION YARD
427 EAST SAINT CHARLES STREET
SAN ANDREAS, CA 95249
Site 11 of 11 in cluster D

HIST UST **U001604616**
N/A

Relative: HIST UST:
Lower Name: CORPORATION YARD
Address: 427 EAST SAINT CHARLES STREET
Actual: City,State,Zip: SAN ANDREAS, CA 95249
1042 ft. File Number: 000223F5
URL: <http://geotracker.waterboards.ca.gov/ustpdfs/pdf/000223F5.pdf>
Region: STATE
Facility ID: 00000046282
Facility Type: Other
Other Type: WATER DISTRICT
Contact Name: CARLIN H. SERRA
Telephone: 2097543543
Owner Name: CALAVERAS COUNTY WATER DISTRIC
Owner Address: 427 EAST SAINT CHARLES STREET
Owner City,St,Zip: SAN ANDREAS, CA 95249
Total Tanks: 0001

Tank Num: 001
Container Num: 01
Year Installed: 1974
Tank Capacity: 00001000
Tank Used for: PRODUCT
Type of Fuel: UNLEADED
Container Construction Thickness: Not reported
Leak Detection: Stock Inventor

[Click here for Geo Tracker PDF:](#)

31
West
1/8-1/4
0.184 mi.
970 ft.
HELEN MESSENGER
257 BROADWAY ST
SAN ANDREAS, CA 95249

RCRA NonGen / NLR **1026166660**
CAC003066695

Relative: RCRA NonGen / NLR:
Higher Date Form Received by Agency: 20200513
Actual: Handler Name: HELEN MESSENGER
1075 ft. Handler Address: 257 BROADWAY ST
Handler City,State,Zip: SAN ANDREAS, CA 95249-9607
EPA ID: CAC003066695
Contact Name: HELEN MESSENGER
Contact Address: 257 BROADWAY ST
Contact City,State,Zip: SAN ANDREAS, CA 95249-9607
Contact Telephone: 209-754-4260
Contact Fax: Not reported
Contact Email: RDAY@RMC.COM
Contact Title: Not reported
EPA Region: 09
Land Type: Not reported
Federal Waste Generator Description: Not a generator, verified
Non-Notifier: Not reported
Biennial Report Cycle: Not reported
Accessibility: Not reported
Active Site Indicator: Not reported

Map ID
Direction
Distance
Elevation

MAP FINDINGS

Site

Database(s)

EDR ID Number
EPA ID Number

HELEN MESSENGER (Continued)

1026166660

State District Owner:	Not reported
State District:	Not reported
Mailing Address:	257 BROADWAY ST
Mailing City,State,Zip:	SAN ANDREAS, CA 95249-9607
Owner Name:	HELEN MESSENGER
Owner Type:	Other
Operator Name:	HELEN MESSENGER
Operator Type:	Other
Short-Term Generator Activity:	No
Importer Activity:	No
Mixed Waste Generator:	No
Transporter Activity:	No
Transfer Facility Activity:	No
Recycler Activity with Storage:	No
Small Quantity On-Site Burner Exemption:	No
Smelting Melting and Refining Furnace Exemption:	No
Underground Injection Control:	No
Off-Site Waste Receipt:	No
Universal Waste Indicator:	No
Universal Waste Destination Facility:	No
Federal Universal Waste:	No
Active Site Fed-Reg Treatment Storage and Disposal Facility:	Not reported
Active Site Converter Treatment storage and Disposal Facility:	Not reported
Active Site State-Reg Treatment Storage and Disposal Facility:	Not reported
Active Site State-Reg Handler:	---
Federal Facility Indicator:	Not reported
Hazardous Secondary Material Indicator:	N
Sub-Part K Indicator:	Not reported
Commercial TSD Indicator:	No
Treatment Storage and Disposal Type:	Not reported
2018 GPRA Permit Baseline:	Not on the Baseline
2018 GPRA Renewals Baseline:	Not on the Baseline
Permit Renewals Workload Universe:	Not reported
Permit Workload Universe:	Not reported
Permit Progress Universe:	Not reported
Post-Closure Workload Universe:	Not reported
Closure Workload Universe:	Not reported
202 GPRA Corrective Action Baseline:	No
Corrective Action Workload Universe:	No
Subject to Corrective Action Universe:	No
Non-TSDFs Where RCRA CA has Been Imposed Universe:	No
TSDFs Potentially Subject to CA Under 3004 (u)/(v) Universe:	No
TSDFs Only Subject to CA under Discretionary Auth Universe:	No
Corrective Action Priority Ranking:	No NCAPS ranking
Environmental Control Indicator:	No
Institutional Control Indicator:	No
Human Exposure Controls Indicator:	N/A
Groundwater Controls Indicator:	N/A
Operating TSDF Universe:	Not reported
Full Enforcement Universe:	Not reported
Significant Non-Complier Universe:	No
Unaddressed Significant Non-Complier Universe:	No
Addressed Significant Non-Complier Universe:	No
Significant Non-Complier With a Compliance Schedule Universe:	No
Financial Assurance Required:	Not reported
Handler Date of Last Change:	20200515
Recognized Trader-Importer:	No

Map ID
Direction
Distance
Elevation

MAP FINDINGS

Site

Database(s)

EDR ID Number
EPA ID Number

HELEN MESSENGER (Continued)

1026166660

Recognized Trader-Exporter:	No
Importer of Spent Lead Acid Batteries:	No
Exporter of Spent Lead Acid Batteries:	No
Recycler Activity Without Storage:	No
Manifest Broker:	No
Sub-Part P Indicator:	No

Handler - Owner Operator:

Owner/Operator Indicator:	Operator
Owner/Operator Name:	HELEN MESSENGER
Legal Status:	Other
Date Became Current:	Not reported
Date Ended Current:	Not reported
Owner/Operator Address:	257 BROADWAY ST
Owner/Operator City,State,Zip:	SAN ANDREAS, CA 95249-9607
Owner/Operator Telephone:	209-754-4260
Owner/Operator Telephone Ext:	Not reported
Owner/Operator Fax:	Not reported
Owner/Operator Email:	Not reported

Owner/Operator Indicator:	Owner
Owner/Operator Name:	HELEN MESSENGER
Legal Status:	Other
Date Became Current:	Not reported
Date Ended Current:	Not reported
Owner/Operator Address:	257 BROADWAY ST
Owner/Operator City,State,Zip:	SAN ANDREAS, CA 95249-9607
Owner/Operator Telephone:	209-754-4260
Owner/Operator Telephone Ext:	Not reported
Owner/Operator Fax:	Not reported
Owner/Operator Email:	Not reported

Historic Generators:

Receive Date:	20200513
Handler Name:	HELEN MESSENGER
Federal Waste Generator Description:	Not a generator, verified
State District Owner:	Not reported
Large Quantity Handler of Universal Waste:	No
Recognized Trader Importer:	No
Recognized Trader Exporter:	No
Spent Lead Acid Battery Importer:	No
Spent Lead Acid Battery Exporter:	No
Current Record:	Yes
Non Storage Recycler Activity:	Not reported
Electronic Manifest Broker:	Not reported

List of NAICS Codes and Descriptions:

NAICS Code:	56299
NAICS Description:	ALL OTHER WASTE MANAGEMENT SERVICES

Facility Has Received Notices of Violations:

Violations:	No Violations Found
-------------	---------------------

Map ID
Direction
Distance
Elevation

MAP FINDINGS

Site

Database(s)

EDR ID Number
EPA ID Number

HELEN MESSENGER (Continued)

1026166660

Evaluation Action Summary:
Evaluations:

No Evaluations Found

E32
SW
1/8-1/4
0.191 mi.
1011 ft.

JOHN V. TISCORNIA
287 CHURCH HILL RD
SAN ANDREAS, CA 95249

Site 2 of 2 in cluster E

SWEEPS UST
HIST UST
CA FID UST

S101625756
N/A

Relative:
Higher
Actual:
1127 ft.

SWEEPS UST:

Name: JOHN V. TISCORNIA
Address: 287 CHURCH HILL RD
City: SAN ANDREAS
Status: Active
Comp Number: 63574
Number: 9
Board Of Equalization: Not reported
Referral Date: 07-01-85
Action Date: Not reported
Created Date: 02-29-88
Owner Tank Id: 1
SWRCB Tank Id: 05-000-063574-000001
Tank Status: A
Capacity: 550
Active Date: 07-01-85
Tank Use: M.V. FUEL
STG: P
Content: DIESEL
Number Of Tanks: 1

HIST UST:

Name: JOHN V TISCORNIA
Address: 287 CHURCH HILL ROAD
City,State,Zip: SAN ANDREAS, CA 95249
File Number: 0002248D
URL: <http://geotracker.waterboards.ca.gov/ustpdfs/pdf/0002248D.pdf>
Region: Not reported
Facility ID: Not reported
Facility Type: Not reported
Other Type: Not reported
Contact Name: Not reported
Telephone: Not reported
Owner Name: Not reported
Owner Address: Not reported
Owner City,St,Zip: Not reported
Total Tanks: Not reported

Tank Num: Not reported
Container Num: Not reported
Year Installed: Not reported
Tank Capacity: Not reported
Tank Used for: Not reported
Type of Fuel: Not reported
Container Construction Thickness: Not reported
Leak Detection: Not reported

Map ID
Direction
Distance
Elevation

MAP FINDINGS

Site

Database(s)

EDR ID Number
EPA ID Number

JOHN V. TISCORNIA (Continued)

S101625756

[Click here for Geo Tracker PDF:](#)

CA FID UST:

Facility ID: 05000174
Regulated By: UTNKA
Regulated ID: 00063574
Cortese Code: Not reported
SIC Code: Not reported
Facility Phone: 2097544627
Mail To: Not reported
Mailing Address: P O BOX
Mailing Address 2: Not reported
Mailing City,St,Zip: SAN ANDREAS 95249
Contact: Not reported
Contact Phone: Not reported
DUNs Number: Not reported
NPDES Number: Not reported
EPA ID: Not reported
Comments: Not reported
Status: Active

**F33
NW
1/8-1/4
0.192 mi.
1012 ft.**

**WELLS FARGO BANK SAN ANDREAS
169 ST. CHARLES STREET E
SAN ANDREAS, CA 95249**

**CPS-SLIC S106717878
CERS N/A**

Site 1 of 2 in cluster F

**Relative:
Lower**

CPS-SLIC:

**Actual:
1011 ft.**

Name: WELLS FARGO BANK SAN ANDREAS
Address: 169 ST. CHARLES STREET E
City,State,Zip: SAN ANDREAS, CA 95249
Region: STATE
Facility Status: Completed - Case Closed
Status Date: 04/19/2013
Global Id: SLT5S1363176
Lead Agency: CENTRAL VALLEY RWQCB (REGION 5S)
Lead Agency Case Number: Not reported
Latitude: 38.1962526058614
Longitude: -120.680415630341
Case Type: Cleanup Program Site
Case Worker: KAS
Local Agency: Not reported
RB Case Number: SLT5S136
File Location: Regional Board
Potential Media Affected: Under Investigation
Potential Contaminants of Concern: Diesel
Site History: Bank of Lodi and Placer Sierra Bank previously occupied the Site, and Wells Fargo is the current owner of the property. In 1987, an underground storage tank (UST) was replaced with an aboveground storage tank (AGT). Shortly after the AGT installation, about 1,600 to 1,900 gallons of diesel leaked from the underground fuel line connected to the AGT. Contaminated soil was removed from the Site to a depth of about 23 feet below ground surface (bgs).

[Click here to access the California GeoTracker records for this facility:](#)

Map ID
Direction
Distance
Elevation

MAP FINDINGS

Site

Database(s)

EDR ID Number
EPA ID Number

WELLS FARGO BANK SAN ANDREAS (Continued)

S106717878

CERS:

Name: WELLS FARGO BANK SAN ANDREAS
Address: 169 ST. CHARLES STREET E
City,State,Zip: SAN ANDREAS, CA 95249
Site ID: 241448
CERS ID: SLT5S1363176
CERS Description: Cleanup Program Site

Affiliation:

Affiliation Type Desc: Regional Board Caseworker
Entity Name: KRISTIN SHELTON - CENTRAL VALLEY RWQCB (REGION 5S)
Entity Title: Not reported
Affiliation Address: 11020 SUN CENTER DRIVE #200
Affiliation City: RANCHO CORDOVA
Affiliation State: CA
Affiliation Country: Not reported
Affiliation Zip: Not reported
Affiliation Phone: ,

F34
NW
1/8-1/4
0.192 mi.
1014 ft.
SHOWTIME VIDEO
10 E. ST. CHARLES STREET
SAN ANDREAS, CA 95249
Site 2 of 2 in cluster F

LUST **S105488650**
Cortese **N/A**
CERS

Relative:
Lower
Actual:
1016 ft.

LUST:

Name: SHOWTIME VIDEO
Address: 10 E. ST. CHARLES STREET
City,State,Zip: SAN ANDREAS, CA 95249
Lead Agency: CENTRAL VALLEY RWQCB (REGION 5S)
Case Type: LUST Cleanup Site
Geo Track: http://geotracker.waterboards.ca.gov/profile_report.asp?global_id=T0600900025
Global Id: T0600900025
Latitude: 38.1961249
Longitude: -120.6808532
Status: Completed - Case Closed
Status Date: 01/28/1991
Case Worker: GTM
RB Case Number: 050027
Local Agency: CALAVERAS COUNTY
File Location: Not reported
Local Case Number: 042-021-033
Potential Media Affect: Soil
Potential Contaminants of Concern: Gasoline
Site History: Not reported

LUST:

Global Id: T0600900025
Contact Type: Local Agency Caseworker
Contact Name: TONY MARIS
Organization Name: CALAVERAS COUNTY
Address: ENV. HEALTH, 891 MOUNTAIN RANCH RD.
City: SAN ANDREAS
Email: tmaris@co.calaveras.ca.us
Phone Number: Not reported

Global Id: T0600900025

Map ID
Direction
Distance
Elevation

MAP FINDINGS

Site

Database(s)

EDR ID Number
EPA ID Number

SHOWTIME VIDEO (Continued)

S105488650

Contact Type: Regional Board Caseworker
Contact Name: GLENN T. MEEKS
Organization Name: CENTRAL VALLEY RWQCB (REGION 5S)
Address: 11020 SUN CENTER DRIVE #200
City: RANCHO CORDOVA
Email: gmeeks@waterboards.ca.gov
Phone Number: Not reported

LUST:

Global Id: T0600900025
Action Type: ENFORCEMENT
Date: 01/28/1991
Action: Closure/No Further Action Letter

Global Id: T0600900025
Action Type: Other
Date: 11/09/1990
Action: Leak Reported

LUST:

Global Id: T0600900025
Status: Open - Case Begin Date
Status Date: 11/09/1990

Global Id: T0600900025
Status: Completed - Case Closed
Status Date: 01/28/1991

LUST REG 5:

Name: SHOWTIME VIDEO
Address: 10 E. ST. CHARLES STREET
City: SAN ANDREAS
Region: 5
Status: Case Closed
Case Number: 050027
Case Type: Soil only
Substance: GASOLINE
Staff Initials: GTM
Lead Agency: Regional
Program: LUST
MTBE Code: N/A

CORTESE:

Name: SHOWTIME VIDEO
Address: 10 E. ST. CHARLES STREET
City,State,Zip: SAN ANDREAS, CA 95249
Region: CORTESE
Envirostor Id: Not reported
Global ID: T0600900025
Site/Facility Type: LUST CLEANUP SITE
Cleanup Status: COMPLETED - CASE CLOSED
Status Date: Not reported
Site Code: Not reported
Latitude: Not reported

Map ID
Direction
Distance
Elevation

MAP FINDINGS

Site

Database(s)

EDR ID Number
EPA ID Number

SHOWTIME VIDEO (Continued)

S105488650

Longitude: Not reported
Owner: Not reported
Enf Type: Not reported
Swat R: Not reported
Flag: active
Order No: Not reported
Waste Discharge System No: Not reported
Effective Date: Not reported
Region 2: Not reported
WID Id: Not reported
Solid Waste Id No: Not reported
Waste Management Uit Name: Not reported
File Name: Active Open

CERS:

Name: SHOWTIME VIDEO
Address: 10 E. ST. CHARLES STREET
City,State,Zip: SAN ANDREAS, CA 95249
Site ID: 242540
CERS ID: T0600900025
CERS Description: Leaking Underground Storage Tank Cleanup Site

Affiliation:

Affiliation Type Desc: Regional Board Caseworker
Entity Name: GLENN T. MEEKS - CENTRAL VALLEY RWQCB (REGION 5S)
Entity Title: Not reported
Affiliation Address: 11020 SUN CENTER DRIVE #200
Affiliation City: RANCHO CORDOVA
Affiliation State: CA
Affiliation Country: Not reported
Affiliation Zip: Not reported
Affiliation Phone: ,

Affiliation Type Desc: Local Agency Caseworker
Entity Name: TONY MARIS - CALAVERAS COUNTY
Entity Title: Not reported
Affiliation Address: ENV. HEALTH, 891 MOUNTAIN RANCH RD.
Affiliation City: SAN ANDREAS
Affiliation State: CA
Affiliation Country: Not reported
Affiliation Zip: Not reported
Affiliation Phone: ,

G35
NNW
1/8-1/4
0.222 mi.
1171 ft.

BRAWNER AUTOMOTIVE
180 N CALIFORNIA ST
SAN ANDREAS, CA 95249

Site 1 of 4 in cluster G

CERS HAZ WASTE
CERS
S121795522
N/A

Relative:
Lower
Actual:
959 ft.

CERS HAZ WASTE:
Name: BRAWNER AUTOMOTIVE
Address: 180 N CALIFORNIA ST
City,State,Zip: SAN ANDREAS, CA 95249
Site ID: 99902
CERS ID: 10479886
CERS Description: Hazardous Waste Generator

Map ID
Direction
Distance
Elevation

MAP FINDINGS

Site

Database(s)

EDR ID Number
EPA ID Number

BRAWNER AUTOMOTIVE (Continued)

S121795522

CERS:

Name: BRAWNER AUTOMOTIVE
Address: 180 N CALIFORNIA ST
City,State,Zip: SAN ANDREAS, CA 95249
Site ID: 99902
CERS ID: 10479886
CERS Description: Chemical Storage Facilities

Violations:

Site ID: 99902
Site Name: Brawner Automotive
Violation Date: 04-18-2017
Citation: HSC 6.95 25505(a)(4) - California Health and Safety Code, Chapter 6.95, Section(s) 25505(a)(4)
Violation Description: Failure to provide initial and annual training to all employees in safety procedures in the event of a release or threatened release of a hazardous material or failure to document and maintain training records for a minimum of three years.
Violation Notes: Returned to compliance on 09/09/2020.
Violation Division: Calaveras County Environmental Health
Violation Program: HMRRP
Violation Source: CERS,

Site ID: 99902
Site Name: Brawner Automotive
Violation Date: 03-26-2014
Citation: 22 CCR 16 66266.130 - California Code of Regulations, Title 22, Chapter 16, Section(s) 66266.130
Violation Description: Failure to properly handle, manage, label, and recycle used oil and fuel filters.
Violation Notes: Returned to compliance on 04/10/2014.
Violation Division: Calaveras County Environmental Health
Violation Program: HW
Violation Source: CERS,

Site ID: 99902
Site Name: Brawner Automotive
Violation Date: 04-18-2017
Citation: 22 CCR 12 66262.34(d) - California Code of Regulations, Title 22, Chapter 12, Section(s) 66262.34(d)
Violation Description: Failure to send hazardous waste offsite for treatment, storage, or disposal within 180 days (or 270 days if waste is transported over 200 miles) for a generator who generates less than 1000 kilogram per month if all of the following conditions are met: (1) The quantity of hazardous waste accumulated onsite never exceeds 6,000 kilograms. (2) The generator complies with the requirements of 40 Code of Federal Regulations section 262.34(d), (e) and (f). (3) The generator does not hold acutely hazardous waste or extremely hazardous waste in an amount greater than one kilogram for more than 90 days.
Violation Notes: Returned to compliance on 09/09/2020.
Violation Division: Calaveras County Environmental Health
Violation Program: HW
Violation Source: CERS,

Site ID: 99902
Site Name: Brawner Automotive
Violation Date: 04-18-2017

Map ID
Direction
Distance
Elevation

MAP FINDINGS

Site

Database(s)

EDR ID Number
EPA ID Number

BRAWNER AUTOMOTIVE (Continued)

S121795522

Citation: 22 CCR 12 66262.40(a) - California Code of Regulations, Title 22, Chapter 12, Section(s) 66262.40(a)

Violation Description: Failure to keep a copy of each properly signed manifest for at least three years from the date the waste was accepted by the initial transporter. The manifest signed at the time the waste was accepted for transport shall be kept until receiving a signed copy from the designated facility which received the waste.

Violation Notes: Returned to compliance on 05/10/2017.

Violation Division: Calaveras County Environmental Health

Violation Program: HW

Violation Source: CERS,

Site ID: 99902

Site Name: Brawner Automotive

Violation Date: 04-18-2017

Citation: HSC 6.5 25250.19(c) - California Health and Safety Code, Chapter 6.5, Section(s) 25250.19(c)

Violation Description: Failure to record in an operating log and retain for three years the following information for each shipment of recycled or exempted oil:
1) The name and address of the used oil recycling facility or generator claiming the oil meets the requirements of HSC 6.5 25250.1.
2) The name and address of the facility receiving the shipment. 3) The quantity of oil delivered. 4) The date of shipment or delivery. 5) A cross-reference to the records and documentation required under HSC 6.5 25250.1.

Violation Notes: Returned to compliance on 09/09/2020.

Violation Division: Calaveras County Environmental Health

Violation Program: HW

Violation Source: CERS,

Site ID: 99902

Site Name: Brawner Automotive

Violation Date: 03-26-2014

Citation: HSC 6.95 25504(a) - California Health and Safety Code, Chapter 6.95, Section(s) 25504(a)

Violation Description: Failure to complete and/or submit hazardous material inventory forms for all reportable hazardous materials on site.

Violation Notes: Returned to compliance on 04/10/2014.

Violation Division: Calaveras County Environmental Health

Violation Program: HMRRP

Violation Source: CERS,

Site ID: 99902

Site Name: Brawner Automotive

Violation Date: 04-18-2017

Citation: 22 CCR 12 66262.34(f) - California Code of Regulations, Title 22, Chapter 12, Section(s) 66262.34(f)

Violation Description: Failure to properly label hazardous waste accumulation containers and portable tanks with the following requirements: "Hazardous Waste", name and address of the generator, physical and chemical characteristics of the Hazardous Waste, and starting accumulation date.

Violation Notes: Returned to compliance on 05/10/2017.

Violation Division: Calaveras County Environmental Health

Violation Program: HW

Violation Source: CERS,

Map ID
Direction
Distance
Elevation

MAP FINDINGS

Site

Database(s)

EDR ID Number
EPA ID Number

BRAWNER AUTOMOTIVE (Continued)

S121795522

Evaluation:

Eval General Type: Compliance Evaluation Inspection
Eval Date: 04-18-2017
Violations Found: Yes
Eval Type: Routine done by local agency
Eval Notes: Not reported
Eval Division: Calaveras County Environmental Health
Eval Program: HMRRP
Eval Source: CERS,

Eval General Type: Compliance Evaluation Inspection
Eval Date: 03-26-2014
Violations Found: Yes
Eval Type: Routine done by local agency
Eval Notes: Not reported
Eval Division: Calaveras County Environmental Health
Eval Program: HW
Eval Source: CERS,

Eval General Type: Compliance Evaluation Inspection
Eval Date: 09-09-2020
Violations Found: No
Eval Type: Routine done by local agency
Eval Notes: Not reported
Eval Division: Calaveras County Environmental Health
Eval Program: HW
Eval Source: CERS,

Eval General Type: Compliance Evaluation Inspection
Eval Date: 03-26-2014
Violations Found: Yes
Eval Type: Routine done by local agency
Eval Notes: Not reported
Eval Division: Calaveras County Environmental Health
Eval Program: HMRRP
Eval Source: CERS,

Eval General Type: Compliance Evaluation Inspection
Eval Date: 04-18-2017
Violations Found: Yes
Eval Type: Routine done by local agency
Eval Notes: Not reported
Eval Division: Calaveras County Environmental Health
Eval Program: HW
Eval Source: CERS,

Eval General Type: Compliance Evaluation Inspection
Eval Date: 09-09-2020
Violations Found: No
Eval Type: Routine done by local agency
Eval Notes: Not reported
Eval Division: Calaveras County Environmental Health
Eval Program: HMRRP
Eval Source: CERS,

Enforcement Action:

Map ID
Direction
Distance
Elevation

MAP FINDINGS

Site

Database(s)

EDR ID Number
EPA ID Number

BRAWNER AUTOMOTIVE (Continued)

S121795522

Site ID: 99902
Site Name: Brawner Automotive
Site Address: 180 N CALIFORNIA ST
Site City: SAN ANDREAS
Site Zip: 95249
Enf Action Date: 03-26-2014
Enf Action Type: Notice of Violation (Unified Program)
Enf Action Description: Notice of Violation Issued by the Inspector at the Time of Inspection
Enf Action Notes: Not reported
Enf Action Division: Calaveras County Environmental Health
Enf Action Program: HMRRP
Enf Action Source: CERS,

Site ID: 99902
Site Name: Brawner Automotive
Site Address: 180 N CALIFORNIA ST
Site City: SAN ANDREAS
Site Zip: 95249
Enf Action Date: 03-26-2014
Enf Action Type: Notice of Violation (Unified Program)
Enf Action Description: Notice of Violation Issued by the Inspector at the Time of Inspection
Enf Action Notes: Not reported
Enf Action Division: Calaveras County Environmental Health
Enf Action Program: HW
Enf Action Source: CERS,

Coordinates:

Site ID: 99902
Facility Name: Brawner Automotive
Env Int Type Code: HWG
Program ID: 10479886
Coord Name: Not reported
Ref Point Type Desc: Center of a facility or station.,
Latitude: 38.197070
Longitude: -120.679300

Affiliation:

Affiliation Type Desc: Document Preparer
Entity Name: Brad Brawner
Entity Title: Not reported
Affiliation Address: Not reported
Affiliation City: Not reported
Affiliation State: Not reported
Affiliation Country: Not reported
Affiliation Zip: Not reported
Affiliation Phone: ,

Affiliation Type Desc: CUPA District
Entity Name: Calaveras County Environmental Health
Entity Title: Not reported
Affiliation Address: Government Center, 891 Mountain Ranch Road
Affiliation City: San Andreas
Affiliation State: CA
Affiliation Country: Not reported
Affiliation Zip: 95249
Affiliation Phone: (209) 754-6399,

Map ID
Direction
Distance
Elevation

MAP FINDINGS

Site

Database(s)

EDR ID Number
EPA ID Number

BRAWNER AUTOMOTIVE (Continued)

S121795522

Affiliation Type Desc: Identification Signer
Entity Name: Brad Brawner
Entity Title: Owner
Affiliation Address: Not reported
Affiliation City: Not reported
Affiliation State: Not reported
Affiliation Country: Not reported
Affiliation Zip: Not reported
Affiliation Phone: ,

Affiliation Type Desc: Legal Owner
Entity Name: Brad Brawner
Entity Title: Not reported
Affiliation Address: PO Box 447
Affiliation City: San Andreas
Affiliation State: CA
Affiliation Country: United States
Affiliation Zip: 95249
Affiliation Phone: (209) 754-5557,

Affiliation Type Desc: Facility Mailing Address
Entity Name: Mailing Address
Entity Title: Not reported
Affiliation Address: PO Box 447
Affiliation City: San Andreas
Affiliation State: CA
Affiliation Country: Not reported
Affiliation Zip: 95249
Affiliation Phone: ,

Affiliation Type Desc: Environmental Contact
Entity Name: Brad Brawner
Entity Title: Not reported
Affiliation Address: PO Box 447
Affiliation City: San Andreas
Affiliation State: CA
Affiliation Country: Not reported
Affiliation Zip: 95249
Affiliation Phone: ,

Affiliation Type Desc: Operator
Entity Name: Brad Brawner
Entity Title: Not reported
Affiliation Address: Not reported
Affiliation City: Not reported
Affiliation State: Not reported
Affiliation Country: Not reported
Affiliation Zip: Not reported
Affiliation Phone: (209) 754-5557,

Affiliation Type Desc: Parent Corporation
Entity Name: Brawner Automotive
Entity Title: Not reported
Affiliation Address: Not reported
Affiliation City: Not reported
Affiliation State: Not reported
Affiliation Country: Not reported

Map ID
Direction
Distance
Elevation

MAP FINDINGS

Site

Database(s)

EDR ID Number
EPA ID Number

BRAWNER AUTOMOTIVE (Continued)

S121795522

Affiliation Zip: Not reported
Affiliation Phone: ,

Affiliation Type Desc: Property Owner
Entity Name: Tom Herd
Entity Title: Not reported
Affiliation Address: Box 955
Affiliation City: San Andreas
Affiliation State: CA
Affiliation Country: United States
Affiliation Zip: 95249
Affiliation Phone: (209) 754-4695,

G36
NNW
1/8-1/4
0.222 mi.
1171 ft.

BRAWNER AUTOMOTIVE REPAIR
180 N CALIFORNIA ST
SAN ANDREAS, CA 95249

RCRA NonGen / NLR

1024815842
CAL000315267

Site 2 of 4 in cluster G

Relative:
Lower
Actual:
959 ft.

RCRA NonGen / NLR:
Date Form Received by Agency: 20070111
Handler Name: BRAWNER AUTOMOTIVE REPAIR
Handler Address: 180 N CALIFORNIA ST
Handler City,State,Zip: SAN ANDREAS, CA 95249-9630
EPA ID: CAL000315267
Contact Name: BRADLEY BRAWNER
Contact Address: PO BOX 447
Contact City,State,Zip: SAN ANDREAS, CA 95249
Contact Telephone: 209-754-5248
Contact Fax: 209-754-3943
Contact Email: BRAWNERAUTO@ATT.NET
Contact Title: Not reported
EPA Region: 09
Land Type: Not reported
Federal Waste Generator Description: Not a generator, verified
Non-Notifier: Not reported
Biennial Report Cycle: Not reported
Accessibility: Not reported
Active Site Indicator: Handler Activities
State District Owner: Not reported
State District: Not reported
Mailing Address: PO BOX 447
Mailing City,State,Zip: SAN ANDREAS, CA 95249-0447
Owner Name: BRADLEY BRAWNER
Owner Type: Other
Operator Name: BRADLEY BRAWNER
Operator Type: Other
Short-Term Generator Activity: No
Importer Activity: No
Mixed Waste Generator: No
Transporter Activity: No
Transfer Facility Activity: No
Recycler Activity with Storage: No
Small Quantity On-Site Burner Exemption: No
Smelting Melting and Refining Furnace Exemption: No
Underground Injection Control: No
Off-Site Waste Receipt: No

Map ID
Direction
Distance
Elevation

MAP FINDINGS

Site

Database(s)

EDR ID Number
EPA ID Number

BRAWNER AUTOMOTIVE REPAIR (Continued)

1024815842

Universal Waste Indicator:	Yes
Universal Waste Destination Facility:	Yes
Federal Universal Waste:	No
Active Site Fed-Reg Treatment Storage and Disposal Facility:	Not reported
Active Site Converter Treatment storage and Disposal Facility:	Not reported
Active Site State-Reg Treatment Storage and Disposal Facility:	Not reported
Active Site State-Reg Handler:	---
Federal Facility Indicator:	Not reported
Hazardous Secondary Material Indicator:	N
Sub-Part K Indicator:	Not reported
Commercial TSD Indicator:	No
Treatment Storage and Disposal Type:	Not reported
2018 GPRA Permit Baseline:	Not on the Baseline
2018 GPRA Renewals Baseline:	Not on the Baseline
Permit Renewals Workload Universe:	Not reported
Permit Workload Universe:	Not reported
Permit Progress Universe:	Not reported
Post-Closure Workload Universe:	Not reported
Closure Workload Universe:	Not reported
202 GPRA Corrective Action Baseline:	No
Corrective Action Workload Universe:	No
Subject to Corrective Action Universe:	No
Non-TSDFs Where RCRA CA has Been Imposed Universe:	No
TSDFs Potentially Subject to CA Under 3004 (u)/(v) Universe:	No
TSDFs Only Subject to CA under Discretionary Auth Universe:	No
Corrective Action Priority Ranking:	No NCAPS ranking
Environmental Control Indicator:	No
Institutional Control Indicator:	No
Human Exposure Controls Indicator:	N/A
Groundwater Controls Indicator:	N/A
Operating TSDF Universe:	Not reported
Full Enforcement Universe:	Not reported
Significant Non-Complier Universe:	No
Unaddressed Significant Non-Complier Universe:	No
Addressed Significant Non-Complier Universe:	No
Significant Non-Complier With a Compliance Schedule Universe:	No
Financial Assurance Required:	Not reported
Handler Date of Last Change:	20180905
Recognized Trader-Importer:	No
Recognized Trader-Exporter:	No
Importer of Spent Lead Acid Batteries:	No
Exporter of Spent Lead Acid Batteries:	No
Recycler Activity Without Storage:	No
Manifest Broker:	No
Sub-Part P Indicator:	No

Handler - Owner Operator:

Owner/Operator Indicator:	Owner
Owner/Operator Name:	BRADLEY BRAWNER
Legal Status:	Other
Date Became Current:	Not reported
Date Ended Current:	Not reported
Owner/Operator Address:	PO BOX 531
Owner/Operator City,State,Zip:	SAN ANDREAS, CA 95249-0531
Owner/Operator Telephone:	209-754-5557
Owner/Operator Telephone Ext:	Not reported

Map ID
Direction
Distance
Elevation

MAP FINDINGS

Site

Database(s)

EDR ID Number
EPA ID Number

BRAWNER AUTOMOTIVE REPAIR (Continued)

1024815842

Owner/Operator Fax: Not reported
Owner/Operator Email: Not reported

Owner/Operator Indicator: Operator
Owner/Operator Name: BRADLEY BRAWNER
Legal Status: Other
Date Became Current: Not reported
Date Ended Current: Not reported
Owner/Operator Address: PO BOX 447
Owner/Operator City,State,Zip: SAN ANDREAS, CA 95249
Owner/Operator Telephone: 209-754-5248
Owner/Operator Telephone Ext: Not reported
Owner/Operator Fax: Not reported
Owner/Operator Email: Not reported

Historic Generators:

Receive Date: 20070111
Handler Name: BRAWNER AUTOMOTIVE REPAIR
Federal Waste Generator Description: Not a generator, verified
State District Owner: Not reported
Large Quantity Handler of Universal Waste: No
Recognized Trader Importer: No
Recognized Trader Exporter: No
Spent Lead Acid Battery Importer: No
Spent Lead Acid Battery Exporter: No
Current Record: Yes
Non Storage Recycler Activity: Not reported
Electronic Manifest Broker: Not reported

List of NAICS Codes and Descriptions:

NAICS Code: 811111
NAICS Description: GENERAL AUTOMOTIVE REPAIR

Facility Has Received Notices of Violations:

Violations: No Violations Found

Evaluation Action Summary:

Evaluations: No Evaluations Found

G37
NNW
1/8-1/4
0.222 mi.
1171 ft.

PULLIAM BRAWNER AUTO REPAIR
180 CALIFORNIA ST
SAN ANDREAS, CA 95249

Site 3 of 4 in cluster G

RCRA-SQG
FINDS
ECHO
1000284206
CAD982356800

Relative:
Lower

RCRA-SQG:

Actual:
959 ft.

Date Form Received by Agency: 19960901
Handler Name: PULLIAM BRAWNER AUTO REPAIR
Handler Address: 180 CALIFORNIA ST
Handler City,State,Zip: SAN ANDREAS, CA 95249
EPA ID: CAD982356800
Contact Name: Not reported
Contact Address: Not reported
Contact City,State,Zip: Not reported
Contact Telephone: Not reported

Map ID
Direction
Distance
Elevation

MAP FINDINGS

Site

Database(s)

EDR ID Number
EPA ID Number

PULLIAM BRAWNER AUTO REPAIR (Continued)

1000284206

Contact Fax:	Not reported
Contact Email:	Not reported
Contact Title:	Not reported
EPA Region:	09
Land Type:	Not reported
Federal Waste Generator Description:	Small Quantity Generator
Non-Notifier:	Not reported
Biennial Report Cycle:	Not reported
Accessibility:	Not reported
Active Site Indicator:	Handler Activities
State District Owner:	CA
State District:	1
Mailing Address:	PO BOX 44
Mailing City,State,Zip:	SAN ANDREAS, CA 95249
Owner Name:	Not reported
Owner Type:	Not reported
Operator Name:	NOT REQUIRED
Operator Type:	Private
Short-Term Generator Activity:	No
Importer Activity:	No
Mixed Waste Generator:	No
Transporter Activity:	No
Transfer Facility Activity:	No
Recycler Activity with Storage:	No
Small Quantity On-Site Burner Exemption:	No
Smelting Melting and Refining Furnace Exemption:	No
Underground Injection Control:	No
Off-Site Waste Receipt:	No
Universal Waste Indicator:	No
Universal Waste Destination Facility:	No
Federal Universal Waste:	No
Active Site Fed-Reg Treatment Storage and Disposal Facility:	Not reported
Active Site Converter Treatment storage and Disposal Facility:	Not reported
Active Site State-Reg Treatment Storage and Disposal Facility:	Not reported
Active Site State-Reg Handler:	---
Federal Facility Indicator:	Not reported
Hazardous Secondary Material Indicator:	NN
Sub-Part K Indicator:	Not reported
Commercial TSD Indicator:	No
Treatment Storage and Disposal Type:	Not reported
2018 GPRA Permit Baseline:	Not on the Baseline
2018 GPRA Renewals Baseline:	Not on the Baseline
Permit Renewals Workload Universe:	Not reported
Permit Workload Universe:	Not reported
Permit Progress Universe:	Not reported
Post-Closure Workload Universe:	Not reported
Closure Workload Universe:	Not reported
202 GPRA Corrective Action Baseline:	No
Corrective Action Workload Universe:	No
Subject to Corrective Action Universe:	No
Non-TSDFs Where RCRA CA has Been Imposed Universe:	No
TSDFs Potentially Subject to CA Under 3004 (u)/(v) Universe:	No
TSDFs Only Subject to CA under Discretionary Auth Universe:	No
Corrective Action Priority Ranking:	No NCAPS ranking
Environmental Control Indicator:	No
Institutional Control Indicator:	No
Human Exposure Controls Indicator:	N/A

Map ID
Direction
Distance
Elevation

MAP FINDINGS

Site

Database(s)

EDR ID Number
EPA ID Number

PULLIAM BRAWNER AUTO REPAIR (Continued)

1000284206

Groundwater Controls Indicator:	N/A
Operating TSDF Universe:	Not reported
Full Enforcement Universe:	Not reported
Significant Non-Complier Universe:	No
Unaddressed Significant Non-Complier Universe:	No
Addressed Significant Non-Complier Universe:	No
Significant Non-Complier With a Compliance Schedule Universe:	No
Financial Assurance Required:	Not reported
Handler Date of Last Change:	20020627
Recognized Trader-Importer:	No
Recognized Trader-Exporter:	No
Importer of Spent Lead Acid Batteries:	No
Exporter of Spent Lead Acid Batteries:	No
Recycler Activity Without Storage:	Not reported
Manifest Broker:	Not reported
Sub-Part P Indicator:	No

Handler - Owner Operator:

Owner/Operator Indicator:	Owner
Owner/Operator Name:	PULLIAM & BRAWNER
Legal Status:	Private
Date Became Current:	Not reported
Date Ended Current:	Not reported
Owner/Operator Address:	NOT REQUIRED
Owner/Operator City,State,Zip:	NOT REQUIRED, ME 99999
Owner/Operator Telephone:	415-555-1212
Owner/Operator Telephone Ext:	Not reported
Owner/Operator Fax:	Not reported
Owner/Operator Email:	Not reported

Owner/Operator Indicator:	Operator
Owner/Operator Name:	NOT REQUIRED
Legal Status:	Private
Date Became Current:	Not reported
Date Ended Current:	Not reported
Owner/Operator Address:	NOT REQUIRED
Owner/Operator City,State,Zip:	NOT REQUIRED, ME 99999
Owner/Operator Telephone:	415-555-1212
Owner/Operator Telephone Ext:	Not reported
Owner/Operator Fax:	Not reported
Owner/Operator Email:	Not reported

Historic Generators:

Receive Date:	19960901
Handler Name:	PULLIAM BRAWNER AUTO REPAIR
Federal Waste Generator Description:	Small Quantity Generator
State District Owner:	CA
Large Quantity Handler of Universal Waste:	No
Recognized Trader Importer:	No
Recognized Trader Exporter:	No
Spent Lead Acid Battery Importer:	No
Spent Lead Acid Battery Exporter:	No
Current Record:	Yes
Non Storage Recycler Activity:	Not reported
Electronic Manifest Broker:	Not reported

Map ID
Direction
Distance
Elevation

MAP FINDINGS

Site

Database(s)

EDR ID Number
EPA ID Number

PULLIAM BRAWNER AUTO REPAIR (Continued)

1000284206

Receive Date: 19871016
Handler Name: PULLIAM BRAWNER AUTO REPAIR
Federal Waste Generator Description: Large Quantity Generator
State District Owner: CA
Large Quantity Handler of Universal Waste: No
Recognized Trader Importer: No
Recognized Trader Exporter: No
Spent Lead Acid Battery Importer: No
Spent Lead Acid Battery Exporter: No
Current Record: No
Non Storage Recycler Activity: Not reported
Electronic Manifest Broker: Not reported

List of NAICS Codes and Descriptions:

NAICS Code: 811111
NAICS Description: GENERAL AUTOMOTIVE REPAIR

Facility Has Received Notices of Violations:

Violations: No Violations Found

Evaluation Action Summary:

Evaluations: No Evaluations Found

FINDS:

Registry ID: 110002800309

Click Here:

Environmental Interest/Information System:

California Hazardous Waste Tracking System - Datamart (HWTS-DATAMART) provides California with information on hazardous waste shipments for generators, transporters, and treatment, storage, and disposal facilities.

RCRAInfo is a national information system that supports the Resource Conservation and Recovery Act (RCRA) program through the tracking of events and activities related to facilities that generate, transport, and treat, store, or dispose of hazardous waste. RCRAInfo allows RCRA program staff to track the notification, permit, compliance, and corrective action activities required under RCRA.

[Click this hyperlink](#) while viewing on your computer to access additional FINDS: detail in the EDR Site Report.

ECHO:

Envid: 1000284206
Registry ID: 110002800309
DFR URL: <http://echo.epa.gov/detailed-facility-report?fid=110002800309>
Name: PULLIAM BRAWNER AUTO REPAIR
Address: 180 CALIFORNIA ST
City,State,Zip: SAN ANDREAS, CA 95249

Map ID
Direction
Distance
Elevation

MAP FINDINGS

Site

Database(s)

EDR ID Number
EPA ID Number

G38
NNW
1/8-1/4
0.222 mi.
1171 ft.
Site 4 of 4 in cluster G

CUPA Listings **S112437584**
N/A

Relative:
Lower

CUPA CALVERAS:

Actual:
959 ft.

Name: BRAWNER AUTOMOTIVE
Address: 180 CALIFORNIA
City,State,Zip: SAN ANDREAS, CA 95249
Facility Id: FA0000618
PE: 5312
Description: GENERATE < 100 kg/mo.
Code: 01
Decode for Code: ACTIVE

Name: BRAWNER AUTOMOTIVE
Address: 180 CALIFORNIA
City,State,Zip: SAN ANDREAS, CA 95249
Facility Id: FA0000618
PE: 5213
Description: HAZ MAT RELEASE RESPONSE PLAN 1-5 CHEMICALS
Code: 01
Decode for Code: ACTIVE

39
NW
1/8-1/4
0.240 mi.
1265 ft.

LUST **S104403124**
Cortese **N/A**

Relative:
Lower

LUST:

Actual:
993 ft.

Name: ART'S AUTO SERVICE
Address: 81 ST CHARLES ST W
City,State,Zip: SAN ANDREAS, CA 95249
Lead Agency: CENTRAL VALLEY RWQCB (REGION 5S)
Case Type: LUST Cleanup Site
Geo Track: http://geotracker.waterboards.ca.gov/profile_report.asp?global_id=T0600900065
Global Id: T0600900065
Latitude: 38.196361796
Longitude: -120.6823598
Status: Completed - Case Closed
Status Date: 12/23/2009
Case Worker: GTM
RB Case Number: 050070
Local Agency: CALAVERAS COUNTY
File Location: Not reported
Local Case Number: 042-018-004
Potential Media Affect: Aquifer used for drinking water supply
Potential Contaminants of Concern: Diesel
Site History: Not reported

LUST:

Global Id: T0600900065
Contact Type: Local Agency Caseworker
Contact Name: TONY MARIS
Organization Name: CALAVERAS COUNTY
Address: ENV. HEALTH, 891 MOUNTAIN RANCH RD.
City: SAN ANDREAS
Email: tmaris@co.calaveras.ca.us

Map ID
Direction
Distance
Elevation

MAP FINDINGS

Site

Database(s)

EDR ID Number
EPA ID Number

ART'S AUTO SERVICE (Continued)

S104403124

Phone Number: Not reported

Global Id: T0600900065
Contact Type: Regional Board Caseworker
Contact Name: GLENN T. MEEKS
Organization Name: CENTRAL VALLEY RWQCB (REGION 5S)
Address: 11020 SUN CENTER DRIVE #200
City: RANCHO CORDOVA
Email: gmeeks@waterboards.ca.gov
Phone Number: Not reported

LUST:

Global Id: T0600900065
Action Type: ENFORCEMENT
Date: 03/25/2010
Action: Clean Up Fund - Case Closure Review Summary Report (RSR)

Global Id: T0600900065
Action Type: RESPONSE
Date: 01/30/2009
Action: Interim Remedial Action Plan

Global Id: T0600900065
Action Type: RESPONSE
Date: 10/15/2003
Action: Monitoring Report - Quarterly

Global Id: T0600900065
Action Type: RESPONSE
Date: 07/23/2003
Action: Interim Remedial Action Plan

Global Id: T0600900065
Action Type: RESPONSE
Date: 07/15/2003
Action: Monitoring Report - Quarterly

Global Id: T0600900065
Action Type: RESPONSE
Date: 01/15/2004
Action: Monitoring Report - Quarterly

Global Id: T0600900065
Action Type: RESPONSE
Date: 07/15/2004
Action: Monitoring Report - Quarterly

Global Id: T0600900065
Action Type: RESPONSE
Date: 04/30/2007
Action: Monitoring Report - Quarterly

Global Id: T0600900065
Action Type: RESPONSE
Date: 12/31/2007
Action: Unknown

Map ID
Direction
Distance
Elevation

MAP FINDINGS

Site

Database(s)

EDR ID Number
EPA ID Number

ART'S AUTO SERVICE (Continued)

S104403124

Global Id:	T0600900065
Action Type:	ENFORCEMENT
Date:	05/27/2003
Action:	Staff Letter
Global Id:	T0600900065
Action Type:	ENFORCEMENT
Date:	07/25/2007
Action:	Staff Letter
Global Id:	T0600900065
Action Type:	ENFORCEMENT
Date:	07/02/2007
Action:	Staff Letter
Global Id:	T0600900065
Action Type:	ENFORCEMENT
Date:	08/08/2007
Action:	Technical Correspondence / Assistance / Other
Global Id:	T0600900065
Action Type:	ENFORCEMENT
Date:	07/31/2007
Action:	Staff Letter
Global Id:	T0600900065
Action Type:	ENFORCEMENT
Date:	07/10/2007
Action:	Staff Letter
Global Id:	T0600900065
Action Type:	ENFORCEMENT
Date:	04/09/2007
Action:	Staff Letter
Global Id:	T0600900065
Action Type:	ENFORCEMENT
Date:	05/28/1999
Action:	Staff Letter
Global Id:	T0600900065
Action Type:	ENFORCEMENT
Date:	12/16/2002
Action:	* Verbal Communication
Global Id:	T0600900065
Action Type:	ENFORCEMENT
Date:	05/12/2008
Action:	Verbal Communication
Global Id:	T0600900065
Action Type:	ENFORCEMENT
Date:	06/09/2008
Action:	Technical Correspondence / Assistance / Other
Global Id:	T0600900065
Action Type:	ENFORCEMENT

Map ID
Direction
Distance
Elevation

MAP FINDINGS

Site

Database(s)

EDR ID Number
EPA ID Number

ART'S AUTO SERVICE (Continued)

S104403124

Date:	05/01/2007
Action:	Staff Letter
Global Id:	T0600900065
Action Type:	ENFORCEMENT
Date:	10/17/2008
Action:	Verbal Enforcement
Global Id:	T0600900065
Action Type:	ENFORCEMENT
Date:	01/13/2009
Action:	Technical Correspondence / Assistance / Other
Global Id:	T0600900065
Action Type:	ENFORCEMENT
Date:	03/09/2009
Action:	Technical Correspondence / Assistance / Other
Global Id:	T0600900065
Action Type:	ENFORCEMENT
Date:	03/04/2009
Action:	Staff Letter
Global Id:	T0600900065
Action Type:	ENFORCEMENT
Date:	12/17/2008
Action:	Staff Letter
Global Id:	T0600900065
Action Type:	ENFORCEMENT
Date:	05/04/2009
Action:	Staff Letter
Global Id:	T0600900065
Action Type:	ENFORCEMENT
Date:	04/28/2009
Action:	Technical Correspondence / Assistance / Other
Global Id:	T0600900065
Action Type:	ENFORCEMENT
Date:	07/16/2009
Action:	Staff Letter
Global Id:	T0600900065
Action Type:	ENFORCEMENT
Date:	08/03/2009
Action:	Verbal Enforcement
Global Id:	T0600900065
Action Type:	Other
Date:	08/26/1997
Action:	Leak Discovery
Global Id:	T0600900065
Action Type:	RESPONSE
Date:	07/15/2006
Action:	Monitoring Report - Quarterly

Map ID
Direction
Distance
Elevation

MAP FINDINGS

Site

Database(s)

EDR ID Number
EPA ID Number

ART'S AUTO SERVICE (Continued)

S104403124

Global Id: T0600900065
Action Type: RESPONSE
Date: 06/15/2006
Action: Monitoring Report - Quarterly

Global Id: T0600900065
Action Type: RESPONSE
Date: 04/15/2006
Action: Monitoring Report - Quarterly

Global Id: T0600900065
Action Type: RESPONSE
Date: 08/16/2006
Action: Monitoring Report - Quarterly

Global Id: T0600900065
Action Type: RESPONSE
Date: 10/16/2006
Action: Monitoring Report - Quarterly

Global Id: T0600900065
Action Type: RESPONSE
Date: 11/16/2006
Action: Monitoring Report - Quarterly

Global Id: T0600900065
Action Type: RESPONSE
Date: 05/15/2006
Action: Monitoring Report - Quarterly

Global Id: T0600900065
Action Type: RESPONSE
Date: 05/30/2007
Action: Other Workplan

Global Id: T0600900065
Action Type: RESPONSE
Date: 09/16/2006
Action: Monitoring Report - Quarterly

Global Id: T0600900065
Action Type: RESPONSE
Date: 01/30/2007
Action: Monitoring Report - Quarterly

Global Id: T0600900065
Action Type: RESPONSE
Date: 04/25/2007
Action: Other Workplan

Global Id: T0600900065
Action Type: REMEDIATION
Date: 07/01/2003
Action: Pump & Treat (P&T) Groundwater

Global Id: T0600900065
Action Type: ENFORCEMENT

Map ID
Direction
Distance
Elevation

MAP FINDINGS

Site

Database(s)

EDR ID Number
EPA ID Number

ART'S AUTO SERVICE (Continued)

S104403124

Date:	10/31/2007
Action:	Staff Letter
Global Id:	T0600900065
Action Type:	ENFORCEMENT
Date:	02/06/2008
Action:	Staff Letter
Global Id:	T0600900065
Action Type:	ENFORCEMENT
Date:	08/13/2008
Action:	Technical Correspondence / Assistance / Other
Global Id:	T0600900065
Action Type:	ENFORCEMENT
Date:	10/18/2000
Action:	Staff Letter
Global Id:	T0600900065
Action Type:	ENFORCEMENT
Date:	08/31/2001
Action:	Staff Letter
Global Id:	T0600900065
Action Type:	ENFORCEMENT
Date:	07/25/2000
Action:	Staff Letter
Global Id:	T0600900065
Action Type:	ENFORCEMENT
Date:	08/13/2001
Action:	Staff Letter
Global Id:	T0600900065
Action Type:	ENFORCEMENT
Date:	12/20/2001
Action:	Staff Letter
Global Id:	T0600900065
Action Type:	ENFORCEMENT
Date:	04/08/2003
Action:	File review
Global Id:	T0600900065
Action Type:	ENFORCEMENT
Date:	07/30/2009
Action:	Technical Correspondence / Assistance / Other
Global Id:	T0600900065
Action Type:	ENFORCEMENT
Date:	02/24/2010
Action:	Technical Correspondence / Assistance / Other
Global Id:	T0600900065
Action Type:	RESPONSE
Date:	06/30/2009
Action:	Fact Sheets - Public Participation

Map ID
Direction
Distance
Elevation

MAP FINDINGS

Site

Database(s)

EDR ID Number
EPA ID Number

ART'S AUTO SERVICE (Continued)

S104403124

Global Id: T0600900065
Action Type: RESPONSE
Date: 06/30/2009
Action: Fact Sheets - Public Participation

Global Id: T0600900065
Action Type: RESPONSE
Date: 04/16/2006
Action: Monitoring Report - Quarterly

Global Id: T0600900065
Action Type: RESPONSE
Date: 07/16/2006
Action: Monitoring Report - Quarterly

Global Id: T0600900065
Action Type: RESPONSE
Date: 10/14/2005
Action: Monitoring Report - Quarterly

Global Id: T0600900065
Action Type: RESPONSE
Date: 11/15/2005
Action: Monitoring Report - Quarterly

Global Id: T0600900065
Action Type: RESPONSE
Date: 03/15/2006
Action: Monitoring Report - Quarterly

Global Id: T0600900065
Action Type: RESPONSE
Date: 10/15/2006
Action: Monitoring Report - Quarterly

Global Id: T0600900065
Action Type: Other
Date: 09/22/1997
Action: Leak Reported

Global Id: T0600900065
Action Type: RESPONSE
Date: 10/30/2009
Action: Risk Assessment Report

Global Id: T0600900065
Action Type: RESPONSE
Date: 06/30/2009
Action: Other Workplan

Global Id: T0600900065
Action Type: RESPONSE
Date: 01/16/2006
Action: Monitoring Report - Quarterly

Global Id: T0600900065
Action Type: RESPONSE

Map ID
Direction
Distance
Elevation

MAP FINDINGS

Site

Database(s)

EDR ID Number
EPA ID Number

ART'S AUTO SERVICE (Continued)

S104403124

Date: 11/15/2008
Action: Other Report / Document

Global Id: T0600900065
Action Type: RESPONSE
Date: 07/15/2005
Action: Monitoring Report - Quarterly

Global Id: T0600900065
Action Type: RESPONSE
Date: 09/09/2005
Action: Remedial Progress Report

Global Id: T0600900065
Action Type: RESPONSE
Date: 06/30/2008
Action: Other Report / Document

Global Id: T0600900065
Action Type: RESPONSE
Date: 01/15/2005
Action: Monitoring Report - Quarterly

Global Id: T0600900065
Action Type: RESPONSE
Date: 10/15/2005
Action: Monitoring Report - Quarterly

Global Id: T0600900065
Action Type: RESPONSE
Date: 04/15/2004
Action: Monitoring Report - Quarterly

Global Id: T0600900065
Action Type: RESPONSE
Date: 02/15/2006
Action: Monitoring Report - Quarterly

Global Id: T0600900065
Action Type: RESPONSE
Date: 01/15/2006
Action: Monitoring Report - Quarterly

Global Id: T0600900065
Action Type: RESPONSE
Date: 12/15/2005
Action: Monitoring Report - Quarterly

Global Id: T0600900065
Action Type: RESPONSE
Date: 10/16/2005
Action: Monitoring Report - Quarterly

Global Id: T0600900065
Action Type: RESPONSE
Date: 04/25/2007
Action: Other Workplan

Map ID
Direction
Distance
Elevation

MAP FINDINGS

Site

Database(s)

EDR ID Number
EPA ID Number

ART'S AUTO SERVICE (Continued)

S104403124

Global Id: T0600900065
Action Type: ENFORCEMENT
Date: 08/04/2009
Action: Notification - Public Notice of Case Closure

Global Id: T0600900065
Action Type: ENFORCEMENT
Date: 09/18/2009
Action: Notification - Public Notice of Case Closure

Global Id: T0600900065
Action Type: ENFORCEMENT
Date: 12/23/2009
Action: Closure/No Further Action Letter

Global Id: T0600900065
Action Type: ENFORCEMENT
Date: 10/13/2009
Action: Technical Correspondence / Assistance / Other

Global Id: T0600900065
Action Type: ENFORCEMENT
Date: 11/25/2009
Action: Technical Correspondence / Assistance / Other

Global Id: T0600900065
Action Type: ENFORCEMENT
Date: 12/21/2009
Action: Staff Letter

LUST:

Global Id: T0600900065
Status: Open - Case Begin Date
Status Date: 08/26/1997

Global Id: T0600900065
Status: Open - Site Assessment
Status Date: 08/26/1997

Global Id: T0600900065
Status: Open - Remediation
Status Date: 09/09/2005

Global Id: T0600900065
Status: Open - Verification Monitoring
Status Date: 12/05/2005

Global Id: T0600900065
Status: Completed - Case Closed
Status Date: 12/23/2009

LUST REG 5:

Name: ART'S AUTO SERVICE
Address: 81 ST CHARLES ST W
City: SAN ANDREAS

Map ID
Direction
Distance
Elevation

MAP FINDINGS

Site

Database(s)

EDR ID Number
EPA ID Number

ART'S AUTO SERVICE (Continued)

S104403124

Region: 5
Status: Post remedial action monitoring
Case Number: 050070
Case Type: Drinking Water Aquifer affected
Substance: DIESEL
Staff Initials: GTM
Lead Agency: Regional
Program: LUST
MTBE Code: 9

CORTESE:

Name: ART'S AUTO SERVICE
Address: 81 ST CHARLES ST W
City,State,Zip: SAN ANDREAS, CA 95249
Region: CORTESE
Envirostor Id: Not reported
Global ID: T0600900065
Site/Facility Type: LUST CLEANUP SITE
Cleanup Status: COMPLETED - CASE CLOSED
Status Date: Not reported
Site Code: Not reported
Latitude: Not reported
Longitude: Not reported
Owner: Not reported
Enf Type: Not reported
Swat R: Not reported
Flag: active
Order No: Not reported
Waste Discharge System No: Not reported
Effective Date: Not reported
Region 2: Not reported
WID Id: Not reported
Solid Waste Id No: Not reported
Waste Management Uit Name: Not reported
File Name: Active Open

H40
West
1/8-1/4
0.245 mi.
1292 ft.
KEITH A. TALLIA
286 OAK ST
SAN ANDREAS, CA 95249
Site 1 of 2 in cluster H

SWEEPS UST
HIST UST
CA FID UST
S106027312
N/A

Relative:
Lower
Actual:
1068 ft.
SWEEPS UST:
Name: KEITH A. TALLIA
Address: 286 OAK ST
City: SAN ANDREAS
Status: Active
Comp Number: 688
Number: 9
Board Of Equalization: 44-002036
Referral Date: 07-01-85
Action Date: Not reported
Created Date: 02-29-88
Owner Tank Id: 1
SWRCB Tank Id: 05-000-000688-000001
Tank Status: A
Capacity: 550

Map ID
Direction
Distance
Elevation

MAP FINDINGS

Site

Database(s)

EDR ID Number
EPA ID Number

KEITH A. TALLIA (Continued)

S106027312

Active Date: 07-01-85
Tank Use: UNKNOWN
STG: P
Content: Not reported
Number Of Tanks: 1

HIST UST:

Name: KEITH A TALLIA
Address: 286 OAK ST
City,State,Zip: SAN ANDREAS, CA 95249
File Number: 00022493
URL: <http://geotracker.waterboards.ca.gov/ustpdfs/pdf/00022493.pdf>
Region: Not reported
Facility ID: Not reported
Facility Type: Not reported
Other Type: Not reported
Contact Name: Not reported
Telephone: Not reported
Owner Name: Not reported
Owner Address: Not reported
Owner City,St,Zip: Not reported
Total Tanks: Not reported

Tank Num: Not reported
Container Num: Not reported
Year Installed: Not reported
Tank Capacity: Not reported
Tank Used for: Not reported
Type of Fuel: Not reported
Container Construction Thickness: Not reported
Leak Detection: Not reported

Click here for Geo Tracker PDF:

CA FID UST:

Facility ID: 05000091
Regulated By: UTNKA
Regulated ID: 00000688
Cortese Code: Not reported
SIC Code: Not reported
Facility Phone: 2097544302
Mail To: Not reported
Mailing Address: P O BOX
Mailing Address 2: Not reported
Mailing City,St,Zip: SAN ANDREAS 95249
Contact: Not reported
Contact Phone: Not reported
DUNS Number: Not reported
NPDES Number: Not reported
EPA ID: Not reported
Comments: Not reported
Status: Active

Map ID
Direction
Distance
Elevation

MAP FINDINGS

Site

Database(s)

EDR ID Number
EPA ID Number

H41
West
1/8-1/4
0.245 mi.
1292 ft.
KEITH A. TALLIA
286 OAK PL
SAN ANDREAS, CA 95249
Site 2 of 2 in cluster H

HIST UST **U001604620**
N/A

Relative: HIST UST:
Lower Name: KEITH A. TALLIA
Address: 286 OAK PL
Actual: City,State,Zip: SAN ANDREAS, CA 95249
1068 ft. File Number: Not reported
URL: Not reported
Region: STATE
Facility ID: 00000000688
Facility Type: Other
Other Type: RESIDENCE
Contact Name: Not reported
Telephone: 2097544302
Owner Name: KEITH A. TALLIA
Owner Address: P.O. BOX 950
Owner City,St,Zip: SAN ANDREAS, CA 95249
Total Tanks: 0001

Tank Num: 001
Container Num: 1
Year Installed: Not reported
Tank Capacity: 00000550
Tank Used for: PRODUCT
Type of Fuel: Not reported
Container Construction Thickness: 10
Leak Detection: Visual, Stock Inventor

42
ENE
1/8-1/4
0.245 mi.
1293 ft.
DAVE Z'S BODY SHOP
554 B POPE
SAN ANDREAS, CA 95249

CUPA Listings **S113719683**
N/A

Relative: CUPA CALVERAS:
Lower Name: DAVE Z'S BODY SHOP
Address: 554 B POPE
Actual: City,State,Zip: SAN ANDREAS, CA 95249
1044 ft. Facility Id: FA0000651
PE: 5312
Description: GENERATE < 100 kg/mo.
Code: 02
Decode for Code: INACTIVE

I43
North
1/4-1/2
0.310 mi.
1638 ft.
SAN ANDREAS ELEMENTARY
255 LEWIS
SAN ANDREAS, CA 95249
Site 1 of 2 in cluster I

LUST **S101896502**
Cortese **N/A**
HIST CORTESE
CERS

Relative: LUST:
Lower Name: SAN ANDREAS ELEMENTARY
Address: 255 LEWIS ST
Actual: City,State,Zip: SAN ANDREAS, CA 95249
999 ft.

Map ID
Direction
Distance
Elevation

MAP FINDINGS

Site

Database(s)

EDR ID Number
EPA ID Number

SAN ANDREAS ELEMENTARY (Continued)

S101896502

Lead Agency: CENTRAL VALLEY RWQCB (REGION 5S)
Case Type: LUST Cleanup Site
Geo Track: http://geotracker.waterboards.ca.gov/profile_report.asp?global_id=T0600900019
Global Id: T0600900019
Latitude: 38.198993
Longitude: -120.676543
Status: Completed - Case Closed
Status Date: 09/05/1997
Case Worker: GTM
RB Case Number: 050021
Local Agency: CALAVERAS COUNTY
File Location: Not reported
Local Case Number: 042-025-001
Potential Media Affect: Soil
Potential Contaminants of Concern: Diesel
Site History: Not reported

LUST:

Global Id: T0600900019
Contact Type: Local Agency Caseworker
Contact Name: TONY MARIS
Organization Name: CALAVERAS COUNTY
Address: ENV. HEALTH, 891 MOUNTAIN RANCH RD.
City: SAN ANDREAS
Email: tmaris@co.calaveras.ca.us
Phone Number: Not reported

Global Id: T0600900019
Contact Type: Regional Board Caseworker
Contact Name: GLENN T. MEEKS
Organization Name: CENTRAL VALLEY RWQCB (REGION 5S)
Address: 11020 SUN CENTER DRIVE #200
City: RANCHO CORDOVA
Email: gmeeks@waterboards.ca.gov
Phone Number: Not reported

LUST:

Global Id: T0600900019
Action Type: Other
Date: 01/11/1991
Action: Leak Discovery

Global Id: T0600900019
Action Type: RESPONSE
Date: 06/10/1991
Action: Correspondence

Global Id: T0600900019
Action Type: RESPONSE
Date: 01/29/1991
Action: Unauthorized Release Form

Global Id: T0600900019
Action Type: RESPONSE
Date: 05/22/1991
Action: Tank Removal Report / UST Sampling Report

Map ID
Direction
Distance
Elevation

MAP FINDINGS

Site

Database(s)

EDR ID Number
EPA ID Number

SAN ANDREAS ELEMENTARY (Continued)

S101896502

Global Id: T0600900019
Action Type: ENFORCEMENT
Date: 09/05/1997
Action: Closure/No Further Action Letter

Global Id: T0600900019
Action Type: Other
Date: 01/14/1991
Action: Leak Reported

Global Id: T0600900019
Action Type: RESPONSE
Date: 11/12/1996
Action: Correspondence

Global Id: T0600900019
Action Type: Other
Date: 01/11/1991
Action: Leak Stopped

Global Id: T0600900019
Action Type: RESPONSE
Date: 07/30/1991
Action: Soil and Water Investigation Report

LUST:

Global Id: T0600900019
Status: Open - Case Begin Date
Status Date: 01/11/1991

Global Id: T0600900019
Status: Open - Site Assessment
Status Date: 01/14/1991

Global Id: T0600900019
Status: Completed - Case Closed
Status Date: 09/05/1997

LUST REG 5:

Name: SAN ANDREAS ELEMENTARY
Address: 255 LEWIS ST
City: SAN ANDREAS
Region: 5
Status: Case Closed
Case Number: 050021
Case Type: Soil only
Substance: DIESEL
Staff Initials: GTM
Lead Agency: Regional
Program: LUST
MTBE Code: N/A

CORTESE:

Name: SAN ANDREAS ELEMENTARY
Address: 255 LEWIS ST

Map ID
Direction
Distance
Elevation

MAP FINDINGS

Site

Database(s)

EDR ID Number
EPA ID Number

SAN ANDREAS ELEMENTARY (Continued)

S101896502

City,State,Zip: SAN ANDREAS, CA 95249
Region: CORTESE
Envirostor Id: Not reported
Global ID: T0600900019
Site/Facility Type: LUST CLEANUP SITE
Cleanup Status: COMPLETED - CASE CLOSED
Status Date: Not reported
Site Code: Not reported
Latitude: Not reported
Longitude: Not reported
Owner: Not reported
Enf Type: Not reported
Swat R: Not reported
Flag: active
Order No: Not reported
Waste Discharge System No: Not reported
Effective Date: Not reported
Region 2: Not reported
WID Id: Not reported
Solid Waste Id No: Not reported
Waste Management Uit Name: Not reported
File Name: Active Open

HIST CORTESE:

edr_fname: SAN ANDREAS ELEMENTARY
edr_fadd1: 255 LEWIS
City,State,Zip: SAN ANDREAS, CA 95249
Region: CORTESE
Facility County Code: 5
Reg By: LTNKA
Reg Id: 050021

CERS:

Name: SAN ANDREAS ELEMENTARY
Address: 255 LEWIS ST
City,State,Zip: SAN ANDREAS, CA 95249
Site ID: 252059
CERS ID: T0600900019
CERS Description: Leaking Underground Storage Tank Cleanup Site

Affiliation:

Affiliation Type Desc: Local Agency Caseworker
Entity Name: TONY MARIS - CALAVERAS COUNTY
Entity Title: Not reported
Affiliation Address: ENV. HEALTH, 891 MOUNTAIN RANCH RD.
Affiliation City: SAN ANDREAS
Affiliation State: CA
Affiliation Country: Not reported
Affiliation Zip: Not reported
Affiliation Phone: ,

Affiliation Type Desc: Regional Board Caseworker
Entity Name: GLENN T. MEEKS - CENTRAL VALLEY RWQCB (REGION 5S)
Entity Title: Not reported
Affiliation Address: 11020 SUN CENTER DRIVE #200
Affiliation City: RANCHO CORDOVA
Affiliation State: CA

Map ID
Direction
Distance
Elevation

MAP FINDINGS

Site

Database(s)

EDR ID Number
EPA ID Number

SAN ANDREAS ELEMENTARY (Continued)

S101896502

Affiliation Country: Not reported
Affiliation Zip: Not reported
Affiliation Phone: ,

I44
North
1/4-1/2
0.310 mi.
1638 ft.

SAN ANDREAS ELEMENTARY
255 LEWIS STREET
SAN ANDREAS, CA 93426

Notify 65 **U000062745**
N/A

Site 2 of 2 in cluster I

Relative:
Lower
Actual:
999 ft.

NOTIFY 65:
Name: SAN ANDREAS ELEMENTARY
Address: 255 LEWIS STREET
City,State,Zip: SAN ANDREAS, CA 93426
Date Reported: Not reported
Staff Initials: Not reported
Board File Number: Not reported
Facility Type: Not reported
Discharge Date: Not reported
Issue Date: Not reported
Incident Description: Not reported
Global ID: Not reported
Status: Not reported

J45
NW
1/4-1/2
0.317 mi.
1673 ft.

GAS MART
141 WEST CHARLES STREET
SAN ANDREAS, CA 95249

LUST **U000062752**
Cortese **N/A**
Notify 65
CERS

Site 1 of 3 in cluster J

Relative:
Lower
Actual:
955 ft.

LUST:
Name: GAS MART
Address: 141 WEST CHARLES STREET
City,State,Zip: SAN ANDREAS, CA 95249
Lead Agency: CENTRAL VALLEY RWQCB (REGION 5S)
Case Type: LUST Cleanup Site
Geo Track: http://geotracker.waterboards.ca.gov/profile_report.asp?global_id=T0600991621
Global Id: T0600991621
Latitude: 38.1967446666667
Longitude: -120.683484
Status: Completed - Case Closed
Status Date: 01/31/2013
Case Worker: GTM
RB Case Number: 050122
Local Agency: CALAVERAS COUNTY
File Location: Not reported
Local Case Number: 042-009-018
Potential Media Affect: Other Groundwater (uses other than drinking water)
Potential Contaminants of Concern: Gasoline
Site History: The case was opened following an unauthorized release from an underground storage tank system at the subject site. Corrective action is underway as directed by the CVRWQCB. Corrective action may consist of preliminary site investigation, planning and implementation of remedial action, verification monitoring, or a combination thereof. A summary of the site history is available by

Map ID
Direction
Distance
Elevation

MAP FINDINGS

Site

Database(s)

EDR ID Number
EPA ID Number

GAS MART (Continued)

U000062752

clicking on either the "Cleanup Status History", "Regulatory Activities" or the "Site Maps/Documents" tab. For a complete site history the case file at the CVRWQCB should be consulted.

LUST:

Global Id: T0600991621
Contact Type: Local Agency Caseworker
Contact Name: JASON BOETZER
Organization Name: CALAVERAS COUNTY
Address: 891 MOUNTAIN RANCH ROAD
City: SAN ANDREAS
Email: jboetzer@co.calaveras.ca.us
Phone Number: Not reported

Global Id: T0600991621
Contact Type: Regional Board Caseworker
Contact Name: GLENN T. MEEKS
Organization Name: CENTRAL VALLEY RWQCB (REGION 5S)
Address: 11020 SUN CENTER DRIVE #200
City: RANCHO CORDOVA
Email: gmeeks@waterboards.ca.gov
Phone Number: Not reported

LUST:

Global Id: T0600991621
Action Type: ENFORCEMENT
Date: 04/15/2011
Action: Technical Correspondence / Assistance / Other

Global Id: T0600991621
Action Type: ENFORCEMENT
Date: 10/12/2010
Action: Verbal Enforcement

Global Id: T0600991621
Action Type: ENFORCEMENT
Date: 08/03/2012
Action: Notification - Preclosure

Global Id: T0600991621
Action Type: ENFORCEMENT
Date: 10/23/2012
Action: Staff Letter

Global Id: T0600991621
Action Type: RESPONSE
Date: 04/15/2008
Action: Electronic Reporting Submittal Due

Global Id: T0600991621
Action Type: RESPONSE
Date: 09/15/2011
Action: Risk Assessment Report

Global Id: T0600991621
Action Type: ENFORCEMENT
Date: 07/23/2004

Map ID
Direction
Distance
Elevation

MAP FINDINGS

Site

Database(s)

EDR ID Number
EPA ID Number

GAS MART (Continued)

U000062752

Action:	Staff Letter
Global Id:	T0600991621
Action Type:	ENFORCEMENT
Date:	04/14/2005
Action:	Staff Letter
Global Id:	T0600991621
Action Type:	ENFORCEMENT
Date:	06/24/2005
Action:	Staff Letter
Global Id:	T0600991621
Action Type:	ENFORCEMENT
Date:	10/25/2007
Action:	Staff Letter
Global Id:	T0600991621
Action Type:	ENFORCEMENT
Date:	11/02/2010
Action:	Site Visit / Inspection / Sampling
Global Id:	T0600991621
Action Type:	ENFORCEMENT
Date:	06/19/2008
Action:	Staff Letter
Global Id:	T0600991621
Action Type:	ENFORCEMENT
Date:	08/27/2008
Action:	Technical Correspondence / Assistance / Other
Global Id:	T0600991621
Action Type:	ENFORCEMENT
Date:	11/20/2008
Action:	Technical Correspondence / Assistance / Other
Global Id:	T0600991621
Action Type:	ENFORCEMENT
Date:	03/05/2009
Action:	Staff Letter
Global Id:	T0600991621
Action Type:	ENFORCEMENT
Date:	05/28/2010
Action:	Verbal Enforcement
Global Id:	T0600991621
Action Type:	ENFORCEMENT
Date:	06/22/2012
Action:	Technical Correspondence / Assistance / Other
Global Id:	T0600991621
Action Type:	ENFORCEMENT
Date:	01/31/2013
Action:	Closure/No Further Action Letter

Map ID
Direction
Distance
Elevation

MAP FINDINGS

Site

Database(s)

EDR ID Number
EPA ID Number

GAS MART (Continued)

U000062752

Global Id:	T0600991621
Action Type:	ENFORCEMENT
Date:	10/17/2012
Action:	Notification - Public Notice of Case Closure
Global Id:	T0600991621
Action Type:	Other
Date:	04/29/2004
Action:	Leak Discovery
Global Id:	T0600991621
Action Type:	RESPONSE
Date:	11/30/2007
Action:	Other Report / Document
Global Id:	T0600991621
Action Type:	RESPONSE
Date:	01/30/2008
Action:	Monitoring Report - Quarterly
Global Id:	T0600991621
Action Type:	REMEDIATION
Date:	04/29/2004
Action:	Not reported
Global Id:	T0600991621
Action Type:	ENFORCEMENT
Date:	03/10/2008
Action:	Staff Letter
Global Id:	T0600991621
Action Type:	ENFORCEMENT
Date:	03/29/2010
Action:	Staff Letter
Global Id:	T0600991621
Action Type:	ENFORCEMENT
Date:	03/25/2010
Action:	Verbal Enforcement
Global Id:	T0600991621
Action Type:	ENFORCEMENT
Date:	11/14/2011
Action:	Technical Correspondence / Assistance / Other
Global Id:	T0600991621
Action Type:	ENFORCEMENT
Date:	11/14/2011
Action:	Staff Letter
Global Id:	T0600991621
Action Type:	ENFORCEMENT
Date:	01/23/2012
Action:	Staff Letter
Global Id:	T0600991621
Action Type:	ENFORCEMENT

Map ID
Direction
Distance
Elevation

MAP FINDINGS

Site

Database(s)

EDR ID Number
EPA ID Number

GAS MART (Continued)

U000062752

Date:	02/06/2012
Action:	Staff Letter
Global Id:	T0600991621
Action Type:	ENFORCEMENT
Date:	04/04/2012
Action:	Technical Correspondence / Assistance / Other
Global Id:	T0600991621
Action Type:	ENFORCEMENT
Date:	06/21/2012
Action:	Verbal Enforcement
Global Id:	T0600991621
Action Type:	ENFORCEMENT
Date:	04/12/2012
Action:	Staff Letter
Global Id:	T0600991621
Action Type:	RESPONSE
Date:	07/15/2006
Action:	Monitoring Report - Quarterly
Global Id:	T0600991621
Action Type:	RESPONSE
Date:	01/15/2013
Action:	Well Destruction Report
Global Id:	T0600991621
Action Type:	ENFORCEMENT
Date:	02/07/2011
Action:	Staff Letter
Global Id:	T0600991621
Action Type:	ENFORCEMENT
Date:	05/04/2011
Action:	Staff Letter
Global Id:	T0600991621
Action Type:	ENFORCEMENT
Date:	04/29/2011
Action:	Technical Correspondence / Assistance / Other
Global Id:	T0600991621
Action Type:	ENFORCEMENT
Date:	08/02/2011
Action:	Technical Correspondence / Assistance / Other
Global Id:	T0600991621
Action Type:	Other
Date:	05/09/2004
Action:	Leak Reported
Global Id:	T0600991621
Action Type:	RESPONSE
Date:	05/23/2005
Action:	Other Workplan

Map ID
Direction
Distance
Elevation

MAP FINDINGS

Site

Database(s)

EDR ID Number
EPA ID Number

GAS MART (Continued)

U000062752

Global Id:	T0600991621
Action Type:	RESPONSE
Date:	05/22/2005
Action:	Other Workplan
Global Id:	T0600991621
Action Type:	RESPONSE
Date:	01/31/2011
Action:	Monitoring Report - Quarterly
Global Id:	T0600991621
Action Type:	RESPONSE
Date:	08/30/2012
Action:	Fact Sheets - Public Participation
Global Id:	T0600991621
Action Type:	ENFORCEMENT
Date:	08/02/2012
Action:	Verbal Enforcement
Global Id:	T0600991621
Action Type:	ENFORCEMENT
Date:	08/02/2012
Action:	Verbal Enforcement
Global Id:	T0600991621
Action Type:	RESPONSE
Date:	04/15/2006
Action:	Monitoring Report - Quarterly
Global Id:	T0600991621
Action Type:	RESPONSE
Date:	01/30/2009
Action:	Monitoring Report - Quarterly
Global Id:	T0600991621
Action Type:	RESPONSE
Date:	12/09/2005
Action:	Preliminary Site Assessment Report
Global Id:	T0600991621
Action Type:	RESPONSE
Date:	01/30/2012
Action:	Soil and Water Investigation Workplan
Global Id:	T0600991621
Action Type:	RESPONSE
Date:	04/30/2012
Action:	Soil and Water Investigation Report
Global Id:	T0600991621
Action Type:	RESPONSE
Date:	06/15/2012
Action:	Request for Closure
Global Id:	T0600991621
Action Type:	ENFORCEMENT

Map ID
Direction
Distance
Elevation

MAP FINDINGS

Site

Database(s)

EDR ID Number
EPA ID Number

GAS MART (Continued)

U000062752

Date: 07/21/2009
Action: Staff Letter

LUST:

Global Id: T0600991621
Status: Open - Case Begin Date
Status Date: 04/29/2004

Global Id: T0600991621
Status: Open - Site Assessment
Status Date: 12/12/2005

Global Id: T0600991621
Status: Open - Verification Monitoring
Status Date: 03/21/2006

Global Id: T0600991621
Status: Open - Verification Monitoring
Status Date: 03/02/2011

Global Id: T0600991621
Status: Open - Eligible for Closure
Status Date: 01/23/2013

Global Id: T0600991621
Status: Completed - Case Closed
Status Date: 01/31/2013

CORTESE:

Name: GAS MART
Address: 141 WEST CHARLES STREET
City,State,Zip: SAN ANDREAS, CA 95249
Region: CORTESE
Envirostor Id: Not reported
Global ID: T0600991621
Site/Facility Type: LUST CLEANUP SITE
Cleanup Status: COMPLETED - CASE CLOSED
Status Date: Not reported
Site Code: Not reported
Latitude: Not reported
Longitude: Not reported
Owner: Not reported
Enf Type: Not reported
Swat R: Not reported
Flag: active
Order No: Not reported
Waste Discharge System No: Not reported
Effective Date: Not reported
Region 2: Not reported
WID Id: Not reported
Solid Waste Id No: Not reported
Waste Management Uit Name: Not reported
File Name: Active Open

Map ID
Direction
Distance
Elevation

MAP FINDINGS

Site

Database(s)

EDR ID Number
EPA ID Number

GAS MART (Continued)

U000062752

NOTIFY 65:

Name: WINCHELL'S EXXON
Address: 141 WEST ST. CHARLES
City,State,Zip: SAN ANDREAS, CA 93426
Date Reported: Not reported
Staff Initials: Not reported
Board File Number: Not reported
Facility Type: Not reported
Discharge Date: Not reported
Issue Date: Not reported
Incident Description: Not reported
Global ID: Not reported
Status: Not reported

CERS:

Name: GAS MART
Address: 141 WEST CHARLES STREET
City,State,Zip: SAN ANDREAS, CA 95249
Site ID: 210689
CERS ID: T0600991621
CERS Description: Leaking Underground Storage Tank Cleanup Site

Affiliation:

Affiliation Type Desc: Regional Board Caseworker
Entity Name: GLENN T. MEEKS - CENTRAL VALLEY RWQCB (REGION 5S)
Entity Title: Not reported
Affiliation Address: 11020 SUN CENTER DRIVE #200
Affiliation City: RANCHO CORDOVA
Affiliation State: CA
Affiliation Country: Not reported
Affiliation Zip: Not reported
Affiliation Phone: ,

Affiliation Type Desc: Local Agency Caseworker
Entity Name: JASON BOETZER - CALAVERAS COUNTY
Entity Title: Not reported
Affiliation Address: 891 MOUNTAIN RANCH ROAD
Affiliation City: SAN ANDREAS
Affiliation State: CA
Affiliation Country: Not reported
Affiliation Zip: Not reported
Affiliation Phone: ,

J46
NW
1/4-1/2
0.330 mi.
1744 ft.

GAS MART
141 ST CHARLES STREET W
SAN ANDREAS, CA 95249
Site 2 of 3 in cluster J

LUST S106600425
N/A

Relative:
Lower

LUST REG 5:

Actual:
954 ft.

Name: GAS MART
Address: 141 ST CHARLES STREET W
City: SAN ANDREAS
Region: 5
Status: Post remedial action monitoring
Case Number: 050122

Map ID
Direction
Distance
Elevation

MAP FINDINGS

Site

Database(s)

EDR ID Number
EPA ID Number

GAS MART (Continued)

S106600425

Case Type: Other ground water affected
Substance: UNLEAD GASOLINE
Staff Initials: GTM
Lead Agency: Regional
Program: LUST
MTBE Code: N/A

J47
NW
1/4-1/2
0.330 mi.
1745 ft.
WINCHELL'S EXXON
146 CHARLES ST
SAN ANDREAS, CA 95249
Site 3 of 3 in cluster J

LUST
Cortese
HIST CORTESE
S105026031
N/A

Relative:
Lower
Actual:
951 ft.

LUST:
Name: WINCHELL'S EXXON
Address: 146 ST CHARLES ST W
City,State,Zip: SAN ANDREAS, CA 95249
Lead Agency: CENTRAL VALLEY RWQCB (REGION 5S)
Case Type: LUST Cleanup Site
Geo Track: http://geotracker.waterboards.ca.gov/profile_report.asp?global_id=T0600900012
Global Id: T0600900012
Latitude: 38.1969972
Longitude: -120.683515
Status: Completed - Case Closed
Status Date: 10/31/1996
Case Worker: GTM
RB Case Number: 050014
Local Agency: CALAVERAS COUNTY
File Location: Not reported
Local Case Number: 042-009-018
Potential Media Affect: Soil
Potential Contaminants of Concern: Gasoline
Site History: Not reported

LUST:
Global Id: T0600900012
Contact Type: Local Agency Caseworker
Contact Name: TONY MARIS
Organization Name: CALAVERAS COUNTY
Address: ENV. HEALTH, 891 MOUNTAIN RANCH RD.
City: SAN ANDREAS
Email: tmaris@co.calaveras.ca.us
Phone Number: Not reported

Global Id: T0600900012
Contact Type: Regional Board Caseworker
Contact Name: GLENN T. MEEKS
Organization Name: CENTRAL VALLEY RWQCB (REGION 5S)
Address: 11020 SUN CENTER DRIVE #200
City: RANCHO CORDOVA
Email: gmeeks@waterboards.ca.gov
Phone Number: Not reported

LUST:
Global Id: T0600900012
Action Type: ENFORCEMENT
Date: 10/31/1996
Action: Closure/No Further Action Letter

Map ID
Direction
Distance
Elevation

MAP FINDINGS

Site

Database(s)

EDR ID Number
EPA ID Number

WINCHELL'S EXXON (Continued)

S105026031

Global Id: T0600900012
Action Type: RESPONSE
Date: 09/25/1990
Action: Unauthorized Release Form

Global Id: T0600900012
Action Type: Other
Date: 07/21/1990
Action: Leak Discovery

Global Id: T0600900012
Action Type: RESPONSE
Date: 08/08/1990
Action: Correspondence

Global Id: T0600900012
Action Type: RESPONSE
Date: 08/20/1990
Action: Soil and Water Investigation Report

Global Id: T0600900012
Action Type: Other
Date: 08/28/1990
Action: Leak Reported

Global Id: T0600900012
Action Type: RESPONSE
Date: 09/20/1994
Action: Other Report / Document

Global Id: T0600900012
Action Type: Other
Date: 07/28/1990
Action: Leak Stopped

Global Id: T0600900012
Action Type: RESPONSE
Date: 09/25/1990
Action: Unauthorized Release Form

LUST:

Global Id: T0600900012
Status: Open - Case Begin Date
Status Date: 07/21/1990

Global Id: T0600900012
Status: Open - Remediation
Status Date: 08/28/1990

Global Id: T0600900012
Status: Completed - Case Closed
Status Date: 10/31/1996

LUST REG 5:

Name: WINCHELL'S EXXON

Map ID
Direction
Distance
Elevation

MAP FINDINGS

Site

Database(s)

EDR ID Number
EPA ID Number

WINCHELL'S EXXON (Continued)

S105026031

Address: 146 ST CHARLES ST W
City: SAN ANDREAS
Region: 5
Status: Case Closed
Case Number: 050014
Case Type: Soil only
Substance: GASOLINE
Staff Initials: GTM
Lead Agency: Regional
Program: LUST
MTBE Code: N/A

CORTESE:

Name: WINCHELL'S EXXON
Address: 146 ST CHARLES ST W
City,State,Zip: SAN ANDREAS, CA 95249
Region: CORTESE
Envirostor Id: Not reported
Global ID: T0600900012
Site/Facility Type: LUST CLEANUP SITE
Cleanup Status: COMPLETED - CASE CLOSED
Status Date: Not reported
Site Code: Not reported
Latitude: Not reported
Longitude: Not reported
Owner: Not reported
Enf Type: Not reported
Swat R: Not reported
Flag: active
Order No: Not reported
Waste Discharge System No: Not reported
Effective Date: Not reported
Region 2: Not reported
WID Id: Not reported
Solid Waste Id No: Not reported
Waste Management Uit Name: Not reported
File Name: Active Open

HIST CORTESE:

edr_fname: WINCHELL'S EXXON
edr_fadd1: 146 CHARLES ST
City,State,Zip: SAN ANDREAS, CA 95249
Region: CORTESE
Facility County Code: 5
Reg By: LTNKA
Reg Id: 050014

Map ID
Direction
Distance
Elevation

MAP FINDINGS

EDR ID Number
EPA ID Number

48
NNW
1/4-1/2
0.336 mi.
1775 ft.

ALTAVILLE FOREST FIRE STAT
125 MAIN
ALTAVILLE, CA 95221

LUST
Cortese
HIST CORTESE
CERS
S103479850
N/A

Relative:
Lower

Actual:
961 ft.

LUST:

Name: ALTAVILLE FOREST FIRE STATION
Address: 125 MAIN ST N
City,State,Zip: ALTAVILLE, CA 95249
Lead Agency: CENTRAL VALLEY RWQCB (REGION 5S)
Case Type: LUST Cleanup Site
Geo Track: http://geotracker.waterboards.ca.gov/profile_report.asp?global_id=T0600900079
Global Id: T0600900079
Latitude: 38.0834833608038
Longitude: -120.560896396637
Status: Completed - Case Closed
Status Date: 12/28/2016
Case Worker: CTF
RB Case Number: 050085
Local Agency: CALAVERAS COUNTY
File Location: Not reported
Local Case Number: 058-012-023
Potential Media Affect: Aquifer used for drinking water supply
Potential Contaminants of Concern: Gasoline
Site History: The case was opened following an unauthorized release from an underground storage tank system at the subject site. Corrective action is underway as directed by the CVRWQCB. Corrective action may consist of preliminary site investigation, planning and implementation of remedial action, verification monitoring, or a combination thereof. A summary of the site history is available by clicking on either the "Cleanup Status History", "Regulatory Activities" or the "Site Maps/Documents" tab. For a complete site history the case file at the CVRWQCB should be consulted.

LUST:

Global Id: T0600900079
Contact Type: Local Agency Caseworker
Contact Name: TONY MARIS
Organization Name: CALAVERAS COUNTY
Address: ENV. HEALTH, 891 MOUNTAIN RANCH RD.
City: SAN ANDREAS
Email: tmaris@co.calaveras.ca.us
Phone Number: Not reported

Global Id: T0600900079
Contact Type: Regional Board Caseworker
Contact Name: CHRISTOPHER FLOWER
Organization Name: CENTRAL VALLEY RWQCB (REGION 5S)
Address: 11020 Sun Center Drive Suite 200
City: RANCHO CORDOVA
Email: chris.flower@waterboards.ca.gov
Phone Number: 9164644836

LUST:

Global Id: T0600900079
Action Type: ENFORCEMENT
Date: 06/14/2010
Action: Staff Letter

Map ID
Direction
Distance
Elevation

MAP FINDINGS

Site

Database(s)

EDR ID Number
EPA ID Number

ALTAVILLE FOREST FIRE STAT (Continued)

S103479850

Global Id:	T0600900079
Action Type:	ENFORCEMENT
Date:	10/16/2013
Action:	Staff Letter
Global Id:	T0600900079
Action Type:	RESPONSE
Date:	10/19/2007
Action:	Soil and Water Investigation Workplan
Global Id:	T0600900079
Action Type:	ENFORCEMENT
Date:	08/19/2004
Action:	Staff Letter
Global Id:	T0600900079
Action Type:	ENFORCEMENT
Date:	08/30/2007
Action:	Staff Letter
Global Id:	T0600900079
Action Type:	ENFORCEMENT
Date:	10/04/2007
Action:	Staff Letter
Global Id:	T0600900079
Action Type:	ENFORCEMENT
Date:	07/20/2001
Action:	Staff Letter
Global Id:	T0600900079
Action Type:	ENFORCEMENT
Date:	04/29/2008
Action:	Technical Correspondence / Assistance / Other
Global Id:	T0600900079
Action Type:	ENFORCEMENT
Date:	07/10/2008
Action:	Technical Correspondence / Assistance / Other
Global Id:	T0600900079
Action Type:	ENFORCEMENT
Date:	02/18/2009
Action:	Technical Correspondence / Assistance / Other
Global Id:	T0600900079
Action Type:	ENFORCEMENT
Date:	07/09/2009
Action:	Staff Letter
Global Id:	T0600900079
Action Type:	ENFORCEMENT
Date:	03/24/2010
Action:	Technical Correspondence / Assistance / Other
Global Id:	T0600900079
Action Type:	ENFORCEMENT

Map ID
Direction
Distance
Elevation

MAP FINDINGS

Site

Database(s)

EDR ID Number
EPA ID Number

ALTAVILLE FOREST FIRE STAT (Continued)

S103479850

Date: 08/27/2012
Action: Technical Correspondence / Assistance / Other

Global Id: T0600900079
Action Type: Other
Date: 01/14/1998
Action: Leak Discovery

Global Id: T0600900079
Action Type: RESPONSE
Date: 04/15/2006
Action: Monitoring Report - Quarterly

Global Id: T0600900079
Action Type: RESPONSE
Date: 03/31/2013
Action: Soil Vapor Intrusion Investigation Workplan - Regulator Responded

Global Id: T0600900079
Action Type: RESPONSE
Date: 02/28/2014
Action: Risk Assessment Report - Regulator Responded

Global Id: T0600900079
Action Type: RESPONSE
Date: 10/10/2013
Action: Other Workplan - Regulator Responded

Global Id: T0600900079
Action Type: RESPONSE
Date: 11/22/2013
Action: Soil Vapor Intrusion Investigation Workplan - Regulator Responded

Global Id: T0600900079
Action Type: RESPONSE
Date: 09/04/2015
Action: Request for Closure - Regulator Responded

Global Id: T0600900079
Action Type: REMEDIATION
Date: 10/04/2007
Action: Monitored Natural Attenuation

Global Id: T0600900079
Action Type: ENFORCEMENT
Date: 04/10/2008
Action: Technical Correspondence / Assistance / Other

Global Id: T0600900079
Action Type: ENFORCEMENT
Date: 08/08/2001
Action: Staff Letter

Global Id: T0600900079
Action Type: ENFORCEMENT
Date: 01/11/2002
Action: Staff Letter

Map ID
Direction
Distance
Elevation

MAP FINDINGS

Site

Database(s)

EDR ID Number
EPA ID Number

ALTAVILLE FOREST FIRE STAT (Continued)

S103479850

Global Id:	T0600900079
Action Type:	ENFORCEMENT
Date:	06/08/2001
Action:	Clean-up and Abatement Order
Global Id:	T0600900079
Action Type:	ENFORCEMENT
Date:	06/08/2001
Action:	* Historical Enforcement
Global Id:	T0600900079
Action Type:	ENFORCEMENT
Date:	12/06/2011
Action:	Site Visit / Inspection / Sampling
Global Id:	T0600900079
Action Type:	ENFORCEMENT
Date:	12/10/2014
Action:	Email Correspondence
Global Id:	T0600900079
Action Type:	ENFORCEMENT
Date:	03/28/2014
Action:	Staff Letter
Global Id:	T0600900079
Action Type:	ENFORCEMENT
Date:	10/12/2016
Action:	Staff Letter
Global Id:	T0600900079
Action Type:	RESPONSE
Date:	05/01/2015
Action:	Request for Closure
Global Id:	T0600900079
Action Type:	ENFORCEMENT
Date:	06/27/2011
Action:	Staff Letter
Global Id:	T0600900079
Action Type:	ENFORCEMENT
Date:	01/20/2011
Action:	Technical Correspondence / Assistance / Other
Global Id:	T0600900079
Action Type:	Other
Date:	10/27/1998
Action:	Leak Reported
Global Id:	T0600900079
Action Type:	RESPONSE
Date:	01/15/2006
Action:	Monitoring Report - Quarterly
Global Id:	T0600900079
Action Type:	RESPONSE

Map ID
Direction
Distance
Elevation

MAP FINDINGS

Site

Database(s)

EDR ID Number
EPA ID Number

ALTAVILLE FOREST FIRE STAT (Continued)

S103479850

Date: 10/15/2005
Action: Monitoring Report - Quarterly

Global Id: T0600900079
Action Type: ENFORCEMENT
Date: 06/06/2012
Action: Technical Correspondence / Assistance / Other

Global Id: T0600900079
Action Type: ENFORCEMENT
Date: 02/12/2013
Action: Staff Letter

Global Id: T0600900079
Action Type: ENFORCEMENT
Date: 12/28/2016
Action: Closure/No Further Action Letter

Global Id: T0600900079
Action Type: RESPONSE
Date: 09/06/2004
Action: Other Report / Document

Global Id: T0600900079
Action Type: RESPONSE
Date: 07/15/2005
Action: Monitoring Report - Quarterly

Global Id: T0600900079
Action Type: RESPONSE
Date: 05/01/2015
Action: Fact Sheets - Public Participation

LUST:

Global Id: T0600900079
Status: Open - Case Begin Date
Status Date: 01/14/1998

Global Id: T0600900079
Status: Open - Site Assessment
Status Date: 01/14/1998

Global Id: T0600900079
Status: Open - Remediation
Status Date: 08/24/2015

Global Id: T0600900079
Status: Open - Verification Monitoring
Status Date: 02/24/2016

Global Id: T0600900079
Status: Open - Eligible for Closure
Status Date: 10/11/2016

Global Id: T0600900079
Status: Completed - Case Closed
Status Date: 12/28/2016

Map ID
Direction
Distance
Elevation

MAP FINDINGS

Site

Database(s)

EDR ID Number
EPA ID Number

ALTAVILLE FOREST FIRE STAT (Continued)

S103479850

LUST REG 5:

Name: ALTAVILLE FOREST FIRE STATION
Address: 125 MAIN ST N
City: ALTAVILLE
Region: 5
Status: Pollution Characterization
Case Number: 050085
Case Type: Drinking Water Aquifer affected
Substance: GASOLINE
Staff Initials: GTM
Lead Agency: Regional
Program: LUST
MTBE Code: N/A

CORTESE:

Name: ALTAVILLE FOREST FIRE STATION
Address: 125 MAIN ST N
City,State,Zip: ALTAVILLE, CA 95249
Region: CORTESE
Envirostor Id: Not reported
Global ID: T0600900079
Site/Facility Type: LUST CLEANUP SITE
Cleanup Status: COMPLETED - CASE CLOSED
Status Date: Not reported
Site Code: Not reported
Latitude: Not reported
Longitude: Not reported
Owner: Not reported
Enf Type: Not reported
Swat R: Not reported
Flag: active
Order No: Not reported
Waste Discharge System No: Not reported
Effective Date: Not reported
Region 2: Not reported
WID Id: Not reported
Solid Waste Id No: Not reported
Waste Management Uit Name: Not reported
File Name: Active Open

HIST CORTESE:

edr_fname: ALTAVILLE FOREST FIRE STAT
edr_fadd1: 125 MAIN
City,State,Zip: ALTAVILLE, CA 95221
Region: CORTESE
Facility County Code: 05
Reg By: LTNKA
Reg Id: 050085

CERS:

Name: ALTAVILLE FOREST FIRE STATION
Address: 125 MAIN ST N
City,State,Zip: ALTAVILLE, CA 95249
Site ID: 242685
CERS ID: T0600900079

Map ID
Direction
Distance
Elevation

MAP FINDINGS

Site

Database(s)

EDR ID Number
EPA ID Number

ALTAVILLE FOREST FIRE STAT (Continued)

S103479850

CERS Description: Leaking Underground Storage Tank Cleanup Site

Affiliation:

Affiliation Type Desc: Local Agency Caseworker
Entity Name: TONY MARIS - CALAVERAS COUNTY
Entity Title: Not reported
Affiliation Address: ENV. HEALTH, 891 MOUNTAIN RANCH RD.
Affiliation City: SAN ANDREAS
Affiliation State: CA
Affiliation Country: Not reported
Affiliation Zip: Not reported
Affiliation Phone: ,

Affiliation Type Desc: Regional Board Caseworker
Entity Name: CHRISTOPHER FLOWER - CENTRAL VALLEY RWQCB (REGION 5S)
Entity Title: Not reported
Affiliation Address: 11020 Sun Center Drive Suite 200
Affiliation City: RANCHO CORDOVA
Affiliation State: CA
Affiliation Country: Not reported
Affiliation Zip: Not reported
Affiliation Phone: 9164644836,

K49 **CALIFORNIA DEPT. OF FORESTRY**
ESE **785 MOUNTAIN RANCH RD**
1/4-1/2 **SAN ANDREAS, CA 95249**
0.353 mi.
1863 ft. **Site 1 of 2 in cluster K**

LUST **S101580696**
SWEEPS UST **N/A**
CA FID UST
Cortese
CERS

Relative:
Higher
Actual:
1091 ft.

LUST REG 5:
Name: CDF SAN ANDREAS FOREST FIRE STATION
Address: 785 MOUNTAIN RANCH RD
City: SAN ANDREAS
Region: 5
Status: Case Closed
Case Number: 050114
Case Type: Other ground water affected
Substance: UNLEAD GASOLINE
Staff Initials: GTM
Lead Agency: Regional
Program: LUST
MTBE Code: N/A

SWEEPS UST:
Name: CALIFORNIA DEPT. OF FORESTRY
Address: 785 MOUNTAIN RANCH RD
City: SAN ANDREAS
Status: Not reported
Comp Number: 20068
Number: Not reported
Board Of Equalization: 44-032062
Referral Date: Not reported
Action Date: Not reported
Created Date: Not reported
Owner Tank Id: Not reported
SWRCB Tank Id: 05-000-020068-000001
Tank Status: Not reported

Map ID
Direction
Distance
Elevation

MAP FINDINGS

Site

Database(s)

EDR ID Number
EPA ID Number

CALIFORNIA DEPT. OF FORESTRY (Continued)

S101580696

Capacity: 1000
Active Date: Not reported
Tank Use: M.V. FUEL
STG: PRODUCT
Content: REG UNLEADED
Number Of Tanks: 2

Name: CALIFORNIA DEPT. OF FORESTRY
Address: 785 MOUNTAIN RANCH RD
City: SAN ANDREAS
Status: Not reported
Comp Number: 20068
Number: Not reported
Board Of Equalization: 44-032062
Referral Date: Not reported
Action Date: Not reported
Created Date: Not reported
Owner Tank Id: Not reported
SWRCB Tank Id: 05-000-020068-000002
Tank Status: Not reported
Capacity: 1000
Active Date: Not reported
Tank Use: M.V. FUEL
STG: PRODUCT
Content: DIESEL
Number Of Tanks: Not reported

CA FID UST:

Facility ID: 05000127
Regulated By: UTNKA
Regulated ID: 00020068
Cortese Code: Not reported
SIC Code: Not reported
Facility Phone: 2097543831
Mail To: Not reported
Mailing Address: 785 MOUNTAIN RANCH RD
Mailing Address 2: Not reported
Mailing City,St,Zip: SAN ANDREAS 95249
Contact: Not reported
Contact Phone: Not reported
DUNs Number: Not reported
NPDES Number: Not reported
EPA ID: Not reported
Comments: Not reported
Status: Active

CORTESE:

Name: CDF SAN ANDREAS FOREST FIRE STATION
Address: 785 MOUNTAIN RANCH RD
City,State,Zip: SAN ANDREAS, CA 95249
Region: CORTESE
Envirostor Id: Not reported
Global ID: T0600991870
Site/Facility Type: LUST CLEANUP SITE
Cleanup Status: COMPLETED - CASE CLOSED
Status Date: Not reported

Map ID
Direction
Distance
Elevation

MAP FINDINGS

Site

Database(s)

EDR ID Number
EPA ID Number

CALIFORNIA DEPT. OF FORESTRY (Continued)

S101580696

Site Code: Not reported
Latitude: Not reported
Longitude: Not reported
Owner: Not reported
Enf Type: Not reported
Swat R: Not reported
Flag: active
Order No: Not reported
Waste Discharge System No: Not reported
Effective Date: Not reported
Region 2: Not reported
WID Id: Not reported
Solid Waste Id No: Not reported
Waste Management Uit Name: Not reported
File Name: Active Open

CERS:

Name: CDF SAN ANDREAS FOREST FIRE STATION
Address: 785 MOUNTAIN RANCH RD
City,State,Zip: SAN ANDREAS, CA 95249
Site ID: 238589
CERS ID: T0600991870
CERS Description: Leaking Underground Storage Tank Cleanup Site

Affiliation:

Affiliation Type Desc: Local Agency Caseworker
Entity Name: TONY MARIS - CALAVERAS COUNTY
Entity Title: Not reported
Affiliation Address: ENV. HEALTH, 891 MOUNTAIN RANCH RD.
Affiliation City: SAN ANDREAS
Affiliation State: CA
Affiliation Country: Not reported
Affiliation Zip: Not reported
Affiliation Phone: ,

Affiliation Type Desc: Regional Board Caseworker
Entity Name: GLENN T. MEEKS - CENTRAL VALLEY RWQCB (REGION 5S)
Entity Title: Not reported
Affiliation Address: 11020 SUN CENTER DRIVE #200
Affiliation City: RANCHO CORDOVA
Affiliation State: CA
Affiliation Country: Not reported
Affiliation Zip: Not reported
Affiliation Phone: ,

K50
ESE
1/4-1/2
0.353 mi.
1863 ft.

CDF SAN ANDREAS FOREST FIRE STATION
785 MOUNTAIN RANCH RD
SAN ANDREAS, CA 95249
Site 2 of 2 in cluster K

LUST
HIST UST
CUPA Listings
U001604627
N/A

Relative:
Higher

Actual:
1091 ft.

LUST:

Name: CDF SAN ANDREAS FOREST FIRE STATION
Address: 785 MOUNTAIN RANCH RD
City,State,Zip: SAN ANDREAS, CA 95249
Lead Agency: CENTRAL VALLEY RWQCB (REGION 5S)
Case Type: LUST Cleanup Site

Map ID
Direction
Distance
Elevation

MAP FINDINGS

Site

Database(s)

EDR ID Number
EPA ID Number

CDF SAN ANDREAS FOREST FIRE STATION (Continued)

U001604627

Geo Track: http://geotracker.waterboards.ca.gov/profile_report.asp?global_id=T0600991870
Global Id: T0600991870
Latitude: 38.191799
Longitude: -120.670896
Status: Completed - Case Closed
Status Date: 05/02/2002
Case Worker: GTM
RB Case Number: 050114
Local Agency: CALAVERAS COUNTY
File Location: Not reported
Local Case Number: 042-043-005
Potential Media Affect: Other Groundwater (uses other than drinking water)
Potential Contaminants of Concern: Gasoline
Site History: Not reported

LUST:

Global Id: T0600991870
Contact Type: Local Agency Caseworker
Contact Name: TONY MARIS
Organization Name: CALAVERAS COUNTY
Address: ENV. HEALTH, 891 MOUNTAIN RANCH RD.
City: SAN ANDREAS
Email: tmaris@co.calaveras.ca.us
Phone Number: Not reported

Global Id: T0600991870
Contact Type: Regional Board Caseworker
Contact Name: GLENN T. MEEKS
Organization Name: CENTRAL VALLEY RWQCB (REGION 5S)
Address: 11020 SUN CENTER DRIVE #200
City: RANCHO CORDOVA
Email: gmeeks@waterboards.ca.gov
Phone Number: Not reported

LUST:

Global Id: T0600991870
Action Type: Other
Date: 06/01/1992
Action: Leak Discovery

Global Id: T0600991870
Action Type: ENFORCEMENT
Date: 09/10/2001
Action: Staff Letter

Global Id: T0600991870
Action Type: ENFORCEMENT
Date: 02/15/2002
Action: Staff Letter

Global Id: T0600991870
Action Type: ENFORCEMENT
Date: 05/02/2002
Action: Closure/No Further Action Letter

Global Id: T0600991870
Action Type: ENFORCEMENT

Map ID
Direction
Distance
Elevation

MAP FINDINGS

Site

Database(s)

EDR ID Number
EPA ID Number

CDF SAN ANDREAS FOREST FIRE STATION (Continued)

U001604627

Date: 05/02/2002
Action: Closure/No Further Action Letter

Global Id: T0600991870
Action Type: Other
Date: 06/01/1992
Action: Leak Reported

Global Id: T0600991870
Action Type: Other
Date: 04/01/1994
Action: Leak Stopped

LUST:

Global Id: T0600991870
Status: Open - Case Begin Date
Status Date: 06/01/1992

Global Id: T0600991870
Status: Open - Site Assessment
Status Date: 06/01/1992

Global Id: T0600991870
Status: Completed - Case Closed
Status Date: 05/02/2002

HIST UST:

Name: SAN ANDREAS STATION
Address: 785 MOUNTAIN RANCH RD
City,State,Zip: SAN ANDREAS, CA 95249
File Number: 0002241F
URL: <http://geotracker.waterboards.ca.gov/ustpdfs/pdf/0002241F.pdf>
Region: STATE
Facility ID: 00000020068
Facility Type: Other
Other Type: STATE GOVERNMENT
Contact Name: FRED EVANS
Telephone: 2097543831
Owner Name: CALIFORNIA DEPT. OF FORESTRY
Owner Address: 1416 9TH ST.
Owner City,St,Zip: SACRAMENTO, CA 95814
Total Tanks: 0001

Tank Num: 001
Container Num: 4400-111
Year Installed: 1963
Tank Capacity: 00001000
Tank Used for: PRODUCT
Type of Fuel: REGULAR
Container Construction Thickness: Not reported
Leak Detection: Stock Inventor

[Click here for Geo Tracker PDF:](#)

Map ID
Direction
Distance
Elevation

MAP FINDINGS

Site

Database(s)

EDR ID Number
EPA ID Number

CDF SAN ANDREAS FOREST FIRE STATION (Continued)

U001604627

CUPA CALVERAS:

Name: CAL FIRE - SAN ANDREAS
Address: 785 MOUNTAIN RANCH
City,State,Zip: SAN ANDREAS, CA 95249
Facility Id: FA0000374
PE: 5311
Description: GENERATE / WASTE OIL & ANTIFREEZE
Code: 01
Decode for Code: ACTIVE

Name: CAL FIRE - SAN ANDREAS
Address: 785 MOUNTAIN RANCH
City,State,Zip: SAN ANDREAS, CA 95249
Facility Id: FA0000374
PE: 5214
Description: HAZ MAT RELEASE RESPONSE PLAN 6-10 CHEMICALS
Code: 01
Decode for Code: ACTIVE

**L51
ESE
1/4-1/2
0.393 mi.
2076 ft.**

**MARK TWAIN-ST. JOSEPH HOS
768 MOUNTAIN RANCH
SAN ANDREAS, CA 95249**

**LUST
CUPA Listings
HIST CORTESE**

**S103976416
N/A**

Site 1 of 2 in cluster L

**Relative:
Lower**

**Actual:
1063 ft.**

LUST:

Name: MARK TWAIN-ST. JOSEPH HOSPITAL
Address: 768 MOUNTAIN RANCH RD
City,State,Zip: SAN ANDREAS, CA 95249
Lead Agency: CENTRAL VALLEY RWQCB (REGION 5S)
Case Type: LUST Cleanup Site
Geo Track: http://geotracker.waterboards.ca.gov/profile_report.asp?global_id=T0600900055
Global Id: T0600900055
Latitude: 38.190395
Longitude: -120.669859
Status: Completed - Case Closed
Status Date: 11/29/2007
Case Worker: Not reported
RB Case Number: 050060
Local Agency: CALAVERAS COUNTY
File Location: Not reported
Local Case Number: 042-043-012
Potential Media Affect: Soil
Potential Contaminants of Concern: Diesel
Site History: Not reported

LUST:

Global Id: T0600900055
Contact Type: Local Agency Caseworker
Contact Name: TONY MARIS
Organization Name: CALAVERAS COUNTY
Address: ENV. HEALTH, 891 MOUNTAIN RANCH RD.
City: SAN ANDREAS
Email: tmaris@co.calaveras.ca.us
Phone Number: Not reported

LUST:

Map ID
Direction
Distance
Elevation

MAP FINDINGS

Site

Database(s)

EDR ID Number
EPA ID Number

MARK TWAIN-ST. JOSEPH HOS (Continued)

S103976416

Global Id:	T0600900055
Action Type:	ENFORCEMENT
Date:	09/27/2006
Action:	Staff Letter
Global Id:	T0600900055
Action Type:	ENFORCEMENT
Date:	10/26/2005
Action:	Staff Letter
Global Id:	T0600900055
Action Type:	ENFORCEMENT
Date:	09/10/2007
Action:	Notification - Public Participation Document
Global Id:	T0600900055
Action Type:	ENFORCEMENT
Date:	12/01/2006
Action:	Staff Letter
Global Id:	T0600900055
Action Type:	ENFORCEMENT
Date:	10/18/2007
Action:	Technical Correspondence / Assistance / Other
Global Id:	T0600900055
Action Type:	ENFORCEMENT
Date:	08/22/2007
Action:	Staff Letter
Global Id:	T0600900055
Action Type:	ENFORCEMENT
Date:	11/29/2007
Action:	Closure/No Further Action Letter
Global Id:	T0600900055
Action Type:	Other
Date:	10/31/1995
Action:	Leak Discovery
Global Id:	T0600900055
Action Type:	RESPONSE
Date:	11/22/2006
Action:	Other Workplan
Global Id:	T0600900055
Action Type:	RESPONSE
Date:	11/30/2007
Action:	Other Report / Document
Global Id:	T0600900055
Action Type:	Other
Date:	03/14/1996
Action:	Leak Reported

LUST:

Global Id:	T0600900055
------------	-------------

Map ID
Direction
Distance
Elevation

MAP FINDINGS

Site

Database(s)

EDR ID Number
EPA ID Number

MARK TWAIN-ST. JOSEPH HOS (Continued)

S103976416

Status: Open - Case Begin Date
Status Date: 10/31/1995

Global Id: T0600900055
Status: Open - Site Assessment
Status Date: 10/31/1995

Global Id: T0600900055
Status: Open - Site Assessment
Status Date: 10/21/1998

Global Id: T0600900055
Status: Completed - Case Closed
Status Date: 11/29/2007

CUPA CALVERAS:

Name: MARK TWAIN MEDICAL CENTER
Address: 768 MOUNTAIN RANCH
City,State,Zip: SAN ANDREAS, CA 95249
Facility Id: FA0000123
PE: 5312
Description: GENERATE < 100 kg/mo.
Code: 01
Decode for Code: ACTIVE

Name: MARK TWAIN MEDICAL CENTER
Address: 768 MOUNTAIN RANCH
City,State,Zip: SAN ANDREAS, CA 95249
Facility Id: FA0000123
PE: 5213
Description: HAZ MAT RELEASE RESPONSE PLAN 1-5 CHEMICALS
Code: 01
Decode for Code: ACTIVE

HIST CORTESE:

edr_fname: MARK TWAIN-ST. JOSEPH HOS
edr_fadd1: 768 MOUNTAIN RANCH
City,State,Zip: SAN ANDREAS, CA 95249
Region: CORTESE
Facility County Code: 5
Reg By: LTNKA
Reg Id: 050060

L52
ESE
1/4-1/2
0.393 mi.
2076 ft.

MARK TWAIN-ST. JOSEPH HOSPITAL
768 MOUNTAIN RANCH RD
SAN ANDREAS, CA 95249

Site 2 of 2 in cluster L

ENVIROSTOR
LUST
Cortese
CERS

S102433017
N/A

Relative:
Lower

ENVIROSTOR:
Name: MARK TWAIN ST. JOSEPH'S HOSPITAL
Address: 768 MOUNTAIN RANCH ROAD
City,State,Zip: SAN ANDREAS, CA 95249
Facility ID: 5800001
Status: No Action Required
Status Date: 10/31/1995

Actual:
1063 ft.

Map ID
Direction
Distance
Elevation

MAP FINDINGS

Site

Database(s)

EDR ID Number
EPA ID Number

MARK TWAIN-ST. JOSEPH HOSPITAL (Continued)

S102433017

Site Code: 100581
Site Type: Calmortgage
Site Type Detailed: Calmortgage
Acres: 0
NPL: NO
Regulatory Agencies: SMBRP
Lead Agency: SMBRP
Program Manager: Not reported
Supervisor: William Beckman
Division Branch: Cleanup Sacramento
Assembly: 05
Senate: 08
Special Program: Not reported
Restricted Use: NO
Site Mgmt Req: NONE SPECIFIED
Funding: CalMortgage
Latitude: 38.19020
Longitude: -120.6700
APN: NONE SPECIFIED
Past Use: NONE
Potential COC: NONE SPECIFIED No Contaminants found
Confirmed COC: No Contaminants found
Potential Description: NMA
Alias Name: Not reported
Alias Type: Not reported

Completed Info:

Completed Area Name: Not reported
Completed Sub Area Name: Not reported
Completed Document Type: Not reported
Completed Date: Not reported
Comments: Not reported

Future Area Name: Not reported
Future Sub Area Name: Not reported
Future Document Type: Not reported
Future Due Date: Not reported
Schedule Area Name: Not reported
Schedule Sub Area Name: Not reported
Schedule Document Type: Not reported
Schedule Due Date: Not reported
Schedule Revised Date: Not reported

LUST REG 5:

Name: MARK TWAIN-ST. JOSEPH HOSPITAL
Address: 768 MOUNTAIN RANCH RD
City: SAN ANDREAS
Region: 5
Status: Case Closed
Case Number: 050060
Case Type: Soil only
Substance: DIESEL
Staff Initials: JIM
Lead Agency: Regional
Program: LUST
MTBE Code: N/A

Map ID
Direction
Distance
Elevation

MAP FINDINGS

Site

Database(s)

EDR ID Number
EPA ID Number

MARK TWAIN-ST. JOSEPH HOSPITAL (Continued)

S102433017

CORTESE:

Name: MARK TWAIN-ST. JOSEPH HOSPITAL
Address: 768 MOUNTAIN RANCH RD
City,State,Zip: SAN ANDREAS, CA 95249
Region: CORTESE
Envirostor Id: Not reported
Global ID: T0600900055
Site/Facility Type: LUST CLEANUP SITE
Cleanup Status: COMPLETED - CASE CLOSED
Status Date: Not reported
Site Code: Not reported
Latitude: Not reported
Longitude: Not reported
Owner: Not reported
Enf Type: Not reported
Swat R: Not reported
Flag: active
Order No: Not reported
Waste Discharge System No: Not reported
Effective Date: Not reported
Region 2: Not reported
WID Id: Not reported
Solid Waste Id No: Not reported
Waste Management Uit Name: Not reported
File Name: Active Open

CERS:

Name: MARK TWAIN-ST. JOSEPH HOSPITAL
Address: 768 MOUNTAIN RANCH RD
City,State,Zip: SAN ANDREAS, CA 95249
Site ID: 202629
CERS ID: T0600900055
CERS Description: Leaking Underground Storage Tank Cleanup Site

Affiliation:

Affiliation Type Desc: Local Agency Caseworker
Entity Name: TONY MARIS - CALAVERAS COUNTY
Entity Title: Not reported
Affiliation Address: ENV. HEALTH, 891 MOUNTAIN RANCH RD.
Affiliation City: SAN ANDREAS
Affiliation State: CA
Affiliation Country: Not reported
Affiliation Zip: Not reported
Affiliation Phone: ,

53
SSE
1/4-1/2
0.413 mi.
2181 ft.

WINKLER BROS TRANSPORTATION C/O RALPH C WINKLER JR
644 ANGELS RD
SAN ANDREAS, CA 95249

LUST S104163012
SWEEPS UST N/A
Cortese
HIST CORTESE
CERS

Relative:
Higher

LUST:

Actual:
1108 ft.

Name: WINKLER BRO. TRANS
Address: 644 ANGELS RD
City,State,Zip: SAN ANDREAS, CA 95249
Lead Agency: CENTRAL VALLEY RWQCB (REGION 5S)

Map ID
Direction
Distance
Elevation

MAP FINDINGS

Site

Database(s)

EDR ID Number
EPA ID Number

WINKLER BROS TRANSPORTATION C/O RALPH C WINKLER JR (Continued)

S104163012

Case Type: LUST Cleanup Site
Geo Track: http://geotracker.waterboards.ca.gov/profile_report.asp?global_id=T0600900016
Global Id: T0600900016
Latitude: 38.186303
Longitude: -120.6733116
Status: Completed - Case Closed
Status Date: 07/27/1992
Case Worker: GTM
RB Case Number: 050018
Local Agency: CALAVERAS COUNTY
File Location: Not reported
Local Case Number: 044-006-020
Potential Media Affect: Soil
Potential Contaminants of Concern: Gasoline
Site History: Not reported

LUST:

Global Id: T0600900016
Contact Type: Local Agency Caseworker
Contact Name: TONY MARIS
Organization Name: CALAVERAS COUNTY
Address: ENV. HEALTH, 891 MOUNTAIN RANCH RD.
City: SAN ANDREAS
Email: tmaris@co.calaveras.ca.us
Phone Number: Not reported

Global Id: T0600900016
Contact Type: Regional Board Caseworker
Contact Name: GLENN T. MEEKS
Organization Name: CENTRAL VALLEY RWQCB (REGION 5S)
Address: 11020 SUN CENTER DRIVE #200
City: RANCHO CORDOVA
Email: gmeeks@waterboards.ca.gov
Phone Number: Not reported

LUST:

Global Id: T0600900016
Action Type: ENFORCEMENT
Date: 07/22/1992
Action: Closure/No Further Action Letter

Global Id: T0600900016
Action Type: RESPONSE
Date: 04/22/1991
Action: Site Assessment Report

Global Id: T0600900016
Action Type: RESPONSE
Date: 06/17/1992
Action: Soil and Water Investigation Report

Global Id: T0600900016
Action Type: Other
Date: 10/24/1990
Action: Leak Reported

Global Id: T0600900016

Map ID
Direction
Distance
Elevation

MAP FINDINGS

Site

Database(s)

EDR ID Number
EPA ID Number

WINKLER BROS TRANSPORTATION C/O RALPH C WINKLER JR (Continued)

S104163012

Action Type: RESPONSE
Date: 09/10/1991
Action: Risk Assessment Report

LUST:

Global Id: T0600900016
Status: Open - Case Begin Date
Status Date: 10/24/1990

Global Id: T0600900016
Status: Completed - Case Closed
Status Date: 07/27/1992

LUST REG 5:

Name: WINKLER BRO. TRANS
Address: 644 ANGELS RD
City: SAN ANDREAS
Region: 5
Status: Case Closed
Case Number: 050018
Case Type: Soil only
Substance: GASOLINE
Staff Initials: GTM
Lead Agency: Regional
Program: LUST
MTBE Code: N/A

SWEEPS UST:

Name: WINKLER BROS TRANSPORTATION C/O RALPH C WINKLER JR
Address: 644 ANGELS RD
City: SAN ANDREAS
Status: Not reported
Comp Number: 101
Number: Not reported
Board Of Equalization: Not reported
Referral Date: Not reported
Action Date: Not reported
Created Date: Not reported
Owner Tank Id: Not reported
SWRCB Tank Id: 05-000-000101-000001
Tank Status: Not reported
Capacity: 2000
Active Date: Not reported
Tank Use: M.V. FUEL
STG: PRODUCT
Content: REG UNLEADED
Number Of Tanks: 2

Name: WINKLER BROS TRANSPORTATION C/O RALPH C WINKLER JR
Address: 644 ANGELS RD
City: SAN ANDREAS
Status: Not reported
Comp Number: 101
Number: Not reported
Board Of Equalization: Not reported

Map ID
Direction
Distance
Elevation

MAP FINDINGS

Site

Database(s)

EDR ID Number
EPA ID Number

WINKLER BROS TRANSPORTATION C/O RALPH C WINKLER JR (Continued)

S104163012

Referral Date: Not reported
Action Date: Not reported
Created Date: Not reported
Owner Tank Id: Not reported
SWRCB Tank Id: 05-000-000101-000002
Tank Status: Not reported
Capacity: 1500
Active Date: Not reported
Tank Use: M.V. FUEL
STG: PRODUCT
Content: LEADED
Number Of Tanks: Not reported

CORTESE:

Name: WINKLER BRO. TRANS
Address: 644 ANGELS RD
City,State,Zip: SAN ANDREAS, CA 95249
Region: CORTESE
Envirostor Id: Not reported
Global ID: T0600900016
Site/Facility Type: LUST CLEANUP SITE
Cleanup Status: COMPLETED - CASE CLOSED
Status Date: Not reported
Site Code: Not reported
Latitude: Not reported
Longitude: Not reported
Owner: Not reported
Enf Type: Not reported
Swat R: Not reported
Flag: active
Order No: Not reported
Waste Discharge System No: Not reported
Effective Date: Not reported
Region 2: Not reported
WID Id: Not reported
Solid Waste Id No: Not reported
Waste Management Uit Name: Not reported
File Name: Active Open

HIST CORTESE:

edr_fname: WINKLER BRO. TRANS
edr_fadd1: 644 ANGELS
City,State,Zip: SAN ANDREAS, CA 95249
Region: CORTESE
Facility County Code: 5
Reg By: LTNKA
Reg Id: 050018

CERS:

Name: WINKLER BRO. TRANS
Address: 644 ANGELS RD
City,State,Zip: SAN ANDREAS, CA 95249
Site ID: 220942
CERS ID: T0600900016
CERS Description: Leaking Underground Storage Tank Cleanup Site

Map ID
Direction
Distance
Elevation

MAP FINDINGS

Site

Database(s)

EDR ID Number
EPA ID Number

WINKLER BROS TRANSPORTATION C/O RALPH C WINKLER JR (Continued)

S104163012

Affiliation:

Affiliation Type Desc: Regional Board Caseworker
Entity Name: GLENN T. MEEKS - CENTRAL VALLEY RWQCB (REGION 5S)
Entity Title: Not reported
Affiliation Address: 11020 SUN CENTER DRIVE #200
Affiliation City: RANCHO CORDOVA
Affiliation State: CA
Affiliation Country: Not reported
Affiliation Zip: Not reported
Affiliation Phone: ,

Affiliation Type Desc: Local Agency Caseworker
Entity Name: TONY MARIS - CALAVERAS COUNTY
Entity Title: Not reported
Affiliation Address: ENV. HEALTH, 891 MOUNTAIN RANCH RD.
Affiliation City: SAN ANDREAS
Affiliation State: CA
Affiliation Country: Not reported
Affiliation Zip: Not reported
Affiliation Phone: ,

**54
NW
1/4-1/2
0.438 mi.
2314 ft.**

**C & L CYCLE
238 ST CHARLES ST
SAN ANDREAS, CA 95222**

**LUST
HIST CORTESE
S105022526
N/A**

**Relative:
Lower**

LUST:

**Actual:
951 ft.**

Name: C & L CYCLE
Address: 238 ST CHARLES ST
City,State,Zip: SAN ANDREAS, CA 95222
Lead Agency: CENTRAL VALLEY RWQCB (REGION 5S)
Case Type: LUST Cleanup Site
Geo Track: http://geotracker.waterboards.ca.gov/profile_report.asp?global_id=T0600900084
Global Id: T0600900084
Latitude: 38.1976775599845
Longitude: -120.685439407825
Status: Completed - Case Closed
Status Date: 11/06/2017
Case Worker: CTF
RB Case Number: 050091
Local Agency: CALAVERAS COUNTY
File Location: Not reported
Local Case Number: 042-010-021
Potential Media Affect: Aquifer used for drinking water supply, Indoor Air, Other Groundwater (uses other than drinking water), Soil, Soil Vapor, Surface water
Potential Contaminants of Concern: Gasoline
Site History: The case was opened following an unauthorized release from an underground storage tank system at the subject site. Corrective action is underway as directed by the CVRWQCB. Corrective action may consist of preliminary site investigation, planning and implementation of remedial action, verification monitoring, or a combination thereof. A summary of the site history is available by clicking on either the "Cleanup Status History", "Regulatory Activities" or the "Site Maps/Documents" tab. For a complete site history the case file at the CVRWQCB should be consulted.

Map ID
Direction
Distance
Elevation

MAP FINDINGS

Site

Database(s)

EDR ID Number
EPA ID Number

C & L CYCLE (Continued)

S105022526

LUST:

Global Id: T0600900084
Contact Type: Local Agency Caseworker
Contact Name: TONY MARIS
Organization Name: CALAVERAS COUNTY
Address: ENV. HEALTH, 891 MOUNTAIN RANCH RD.
City: SAN ANDREAS
Email: tmaris@co.calaveras.ca.us
Phone Number: Not reported

Global Id: T0600900084
Contact Type: Regional Board Caseworker
Contact Name: CHRISTOPHER FLOWER
Organization Name: CENTRAL VALLEY RWQCB (REGION 5S)
Address: 11020 Sun Center Drive Suite 200
City: RANCHO CORDOVA
Email: chris.flower@waterboards.ca.gov
Phone Number: 9164644836

LUST:

Global Id: T0600900084
Action Type: ENFORCEMENT
Date: 08/21/2013
Action: Staff Letter

Global Id: T0600900084
Action Type: ENFORCEMENT
Date: 09/19/2011
Action: Verbal Enforcement

Global Id: T0600900084
Action Type: ENFORCEMENT
Date: 07/09/2012
Action: Technical Correspondence / Assistance / Other

Global Id: T0600900084
Action Type: ENFORCEMENT
Date: 06/25/2013
Action: Notification - Public Notice of Case Closure

Global Id: T0600900084
Action Type: ENFORCEMENT
Date: 01/30/2013
Action: Staff Letter

Global Id: T0600900084
Action Type: ENFORCEMENT
Date: 02/19/1999
Action: Technical Correspondence / Assistance / Other

Global Id: T0600900084
Action Type: ENFORCEMENT
Date: 06/11/2014
Action: Verbal Enforcement

Global Id: T0600900084

Map ID
Direction
Distance
Elevation

MAP FINDINGS

Site

Database(s)

EDR ID Number
EPA ID Number

C & L CYCLE (Continued)

S105022526

Action Type:	RESPONSE
Date:	05/30/2014
Action:	Soil and Water Investigation Report
Global Id:	T0600900084
Action Type:	ENFORCEMENT
Date:	10/30/2000
Action:	Staff Letter
Global Id:	T0600900084
Action Type:	ENFORCEMENT
Date:	09/10/2008
Action:	Technical Correspondence / Assistance / Other
Global Id:	T0600900084
Action Type:	ENFORCEMENT
Date:	01/13/2009
Action:	Litigation Support - Legal Document
Global Id:	T0600900084
Action Type:	ENFORCEMENT
Date:	09/23/2013
Action:	Staff Letter
Global Id:	T0600900084
Action Type:	ENFORCEMENT
Date:	04/25/2013
Action:	Notification - Public Notice of Case Closure
Global Id:	T0600900084
Action Type:	ENFORCEMENT
Date:	04/09/2013
Action:	Verbal Enforcement
Global Id:	T0600900084
Action Type:	ENFORCEMENT
Date:	11/07/2012
Action:	Meeting
Global Id:	T0600900084
Action Type:	ENFORCEMENT
Date:	11/07/2012
Action:	Technical Correspondence / Assistance / Other
Global Id:	T0600900084
Action Type:	ENFORCEMENT
Date:	03/26/2014
Action:	Verbal Enforcement
Global Id:	T0600900084
Action Type:	ENFORCEMENT
Date:	11/06/2017
Action:	Closure/No Further Action Letter
Global Id:	T0600900084
Action Type:	Other
Date:	02/03/1999

Map ID
Direction
Distance
Elevation

MAP FINDINGS

Site

Database(s)

EDR ID Number
EPA ID Number

C & L CYCLE (Continued)

S105022526

Action:	Leak Discovery
Global Id:	T0600900084
Action Type:	RESPONSE
Date:	04/30/2013
Action:	Soil Vapor Intrusion Investigation Report
Global Id:	T0600900084
Action Type:	RESPONSE
Date:	05/31/2013
Action:	Request for Closure - Regulator Responded
Global Id:	T0600900084
Action Type:	RESPONSE
Date:	12/05/2012
Action:	Soil Vapor Intrusion Investigation Workplan - Regulator Responded
Global Id:	T0600900084
Action Type:	RESPONSE
Date:	07/11/2013
Action:	Request for Closure - Regulator Responded
Global Id:	T0600900084
Action Type:	RESPONSE
Date:	10/29/2013
Action:	Soil and Water Investigation Workplan - Addendum - Regulator Responded
Global Id:	T0600900084
Action Type:	RESPONSE
Date:	09/18/2013
Action:	Site Investigation Workplan - Regulator Responded
Global Id:	T0600900084
Action Type:	RESPONSE
Date:	04/04/2016
Action:	Site Investigation Workplan - Regulator Responded
Global Id:	T0600900084
Action Type:	RESPONSE
Date:	11/02/2015
Action:	Request for Closure - Regulator Responded
Global Id:	T0600900084
Action Type:	RESPONSE
Date:	02/17/2017
Action:	Request for Closure - Regulator Responded
Global Id:	T0600900084
Action Type:	REMEDIATION
Date:	12/11/2012
Action:	Monitored Natural Attenuation
Global Id:	T0600900084
Action Type:	ENFORCEMENT
Date:	08/28/2000
Action:	Administrative Civil Liabilities Order

Map ID
Direction
Distance
Elevation

MAP FINDINGS

Site

Database(s)

EDR ID Number
EPA ID Number

C & L CYCLE (Continued)

S105022526

Global Id: T0600900084
Action Type: ENFORCEMENT
Date: 02/02/2001
Action: Staff Letter

Global Id: T0600900084
Action Type: ENFORCEMENT
Date: 09/26/2000
Action: Staff Letter

Global Id: T0600900084
Action Type: ENFORCEMENT
Date: 11/17/2000
Action: Staff Letter

Global Id: T0600900084
Action Type: ENFORCEMENT
Date: 05/22/2000
Action: Staff Letter

Global Id: T0600900084
Action Type: ENFORCEMENT
Date: 05/23/2000
Action: Staff Letter

Global Id: T0600900084
Action Type: ENFORCEMENT
Date: 03/06/2001
Action: Staff Letter

Global Id: T0600900084
Action Type: ENFORCEMENT
Date: 08/01/2000
Action: Staff Letter

Global Id: T0600900084
Action Type: ENFORCEMENT
Date: 08/17/2000
Action: Staff Letter

Global Id: T0600900084
Action Type: ENFORCEMENT
Date: 08/21/2000
Action: Staff Letter

Global Id: T0600900084
Action Type: ENFORCEMENT
Date: 10/30/2000
Action: Letter - Notice

Global Id: T0600900084
Action Type: ENFORCEMENT
Date: 12/21/2000
Action: Notice of Violation

Global Id: T0600900084
Action Type: ENFORCEMENT

Map ID
Direction
Distance
Elevation

MAP FINDINGS

Site

Database(s)

EDR ID Number
EPA ID Number

C & L CYCLE (Continued)

S105022526

Date:	10/30/2000
Action:	* Historical Enforcement
Global Id:	T0600900084
Action Type:	ENFORCEMENT
Date:	04/25/2000
Action:	13267 Requirement
Global Id:	T0600900084
Action Type:	ENFORCEMENT
Date:	01/19/2010
Action:	Technical Correspondence / Assistance / Other
Global Id:	T0600900084
Action Type:	ENFORCEMENT
Date:	11/03/2011
Action:	Staff Letter
Global Id:	T0600900084
Action Type:	ENFORCEMENT
Date:	02/04/2000
Action:	13267 Requirement
Global Id:	T0600900084
Action Type:	ENFORCEMENT
Date:	09/10/1999
Action:	13267 Requirement
Global Id:	T0600900084
Action Type:	ENFORCEMENT
Date:	09/27/2010
Action:	Staff Letter
Global Id:	T0600900084
Action Type:	ENFORCEMENT
Date:	11/17/2011
Action:	Staff Letter
Global Id:	T0600900084
Action Type:	ENFORCEMENT
Date:	12/20/2011
Action:	Site Visit / Inspection / Sampling
Global Id:	T0600900084
Action Type:	ENFORCEMENT
Date:	02/22/2012
Action:	Verbal Enforcement
Global Id:	T0600900084
Action Type:	ENFORCEMENT
Date:	04/09/2012
Action:	Technical Correspondence / Assistance / Other
Global Id:	T0600900084
Action Type:	ENFORCEMENT
Date:	12/29/2014
Action:	Verbal Enforcement

Map ID
Direction
Distance
Elevation

MAP FINDINGS

Site

Database(s)

EDR ID Number
EPA ID Number

C & L CYCLE (Continued)

S105022526

Global Id:	T0600900084
Action Type:	ENFORCEMENT
Date:	08/23/2015
Action:	Staff Letter
Global Id:	T0600900084
Action Type:	ENFORCEMENT
Date:	07/11/2011
Action:	Verbal Enforcement
Global Id:	T0600900084
Action Type:	ENFORCEMENT
Date:	07/11/2011
Action:	Verbal Enforcement
Global Id:	T0600900084
Action Type:	ENFORCEMENT
Date:	08/02/2011
Action:	Verbal Enforcement
Global Id:	T0600900084
Action Type:	ENFORCEMENT
Date:	07/26/2010
Action:	Technical Correspondence / Assistance / Other
Global Id:	T0600900084
Action Type:	ENFORCEMENT
Date:	07/19/2011
Action:	Verbal Enforcement
Global Id:	T0600900084
Action Type:	ENFORCEMENT
Date:	08/18/2011
Action:	Verbal Enforcement
Global Id:	T0600900084
Action Type:	ENFORCEMENT
Date:	09/08/2010
Action:	Verbal Enforcement
Global Id:	T0600900084
Action Type:	ENFORCEMENT
Date:	01/28/2014
Action:	Verbal Enforcement
Global Id:	T0600900084
Action Type:	ENFORCEMENT
Date:	12/03/2015
Action:	Email Correspondence
Global Id:	T0600900084
Action Type:	ENFORCEMENT
Date:	10/07/2016
Action:	Staff Letter
Global Id:	T0600900084
Action Type:	ENFORCEMENT

Map ID
Direction
Distance
Elevation

MAP FINDINGS

Site

Database(s)

EDR ID Number
EPA ID Number

C & L CYCLE (Continued)

S105022526

Date:	03/06/2017
Action:	Staff Letter
Global Id:	T0600900084
Action Type:	ENFORCEMENT
Date:	08/11/2017
Action:	Staff Letter
Global Id:	T0600900084
Action Type:	Other
Date:	02/09/1999
Action:	Leak Reported
Global Id:	T0600900084
Action Type:	ENFORCEMENT
Date:	10/31/2011
Action:	Verbal Enforcement
Global Id:	T0600900084
Action Type:	ENFORCEMENT
Date:	07/22/1010
Action:	Technical Correspondence / Assistance / Other
Global Id:	T0600900084
Action Type:	ENFORCEMENT
Date:	09/20/2010
Action:	Technical Correspondence / Assistance / Other
Global Id:	T0600900084
Action Type:	ENFORCEMENT
Date:	06/08/2011
Action:	Verbal Enforcement
Global Id:	T0600900084
Action Type:	ENFORCEMENT
Date:	07/14/2011
Action:	Verbal Enforcement
Global Id:	T0600900084
Action Type:	ENFORCEMENT
Date:	02/28/2011
Action:	Staff Letter
Global Id:	T0600900084
Action Type:	ENFORCEMENT
Date:	09/27/2011
Action:	Verbal Enforcement
Global Id:	T0600900084
Action Type:	ENFORCEMENT
Date:	09/28/2011
Action:	Verbal Enforcement
Global Id:	T0600900084
Action Type:	ENFORCEMENT
Date:	02/09/1999
Action:	Unauthorized Release Form

Map ID
Direction
Distance
Elevation

MAP FINDINGS

Site

Database(s)

EDR ID Number
EPA ID Number

C & L CYCLE (Continued)

S105022526

Global Id: T0600900084
Action Type: ENFORCEMENT
Date: 08/26/2013
Action: Verbal Enforcement

Global Id: T0600900084
Action Type: ENFORCEMENT
Date: 04/23/2013
Action: Verbal Enforcement

Global Id: T0600900084
Action Type: ENFORCEMENT
Date: 08/13/2012
Action: Verbal Enforcement

Global Id: T0600900084
Action Type: ENFORCEMENT
Date: 04/04/2013
Action: Staff Letter

Global Id: T0600900084
Action Type: ENFORCEMENT
Date: 11/08/2012
Action: Verbal Enforcement

Global Id: T0600900084
Action Type: ENFORCEMENT
Date: 11/05/2013
Action: Staff Letter

Global Id: T0600900084
Action Type: ENFORCEMENT
Date: 07/30/2013
Action: Verbal Enforcement

Global Id: T0600900084
Action Type: ENFORCEMENT
Date: 10/25/2016
Action: Clean Up Fund - Case Closure Review Summary Report (RSR)

Global Id: T0600900084
Action Type: RESPONSE
Date: 02/29/2012
Action: Preliminary Site Assessment Report

Global Id: T0600900084
Action Type: ENFORCEMENT
Date: 07/08/2009
Action: Technical Correspondence / Assistance / Other

LUST:

Global Id: T0600900084
Status: Open - Case Begin Date
Status Date: 02/03/1999

Global Id: T0600900084
Status: Open - Site Assessment

Map ID
Direction
Distance
Elevation

MAP FINDINGS

Site

Database(s)

EDR ID Number
EPA ID Number

C & L CYCLE (Continued)

S105022526

Status Date: 02/03/1999

Global Id: T0600900084
Status: Open - Site Assessment
Status Date: 02/24/2011

Global Id: T0600900084
Status: Open - Site Assessment
Status Date: 08/21/2013

Global Id: T0600900084
Status: Open - Remediation
Status Date: 10/07/2016

Global Id: T0600900084
Status: Open - Verification Monitoring
Status Date: 03/06/2017

Global Id: T0600900084
Status: Open - Eligible for Closure
Status Date: 08/10/2017

Global Id: T0600900084
Status: Completed - Case Closed
Status Date: 11/06/2017

HIST CORTESE:
edr_fname: C & L CYCLE
edr_fadd1: 238 CHARLES ST
City,State,Zip: ANGLES CAMP, CA 95222
Region: CORTESE
Facility County Code: 5
Reg By: LTNKA
Reg Id: 050091

55
NNW
1/2-1
0.556 mi.
2935 ft.

SAN ANDREAS ELEMENTARY SCHOOL
501 GOLD STRIKE ROAD
SAN ANDREAS, CA 93426

Notify 65 **S100179618**
CERS **N/A**

Relative:
Lower

NOTIFY 65:
Name: SAN ANDREAS ELEMENTARY SCHOOL
Address: 501 GOLD STRIKE ROAD
City,State,Zip: SAN ANDREAS, CA 93426
Date Reported: Not reported
Staff Initials: Not reported
Board File Number: Not reported
Facility Type: Not reported
Discharge Date: Not reported
Issue Date: Not reported
Incident Description: Not reported
Global ID: Not reported
Status: Not reported

Actual:
1012 ft.

Map ID
Direction
Distance
Elevation

MAP FINDINGS

Site

Database(s)

EDR ID Number
EPA ID Number

SAN ANDREAS ELEMENTARY SCHOOL (Continued)

S100179618

CERS:

Name: LOCATED 3/4 MILE NORTHEAST OF HIGHWAY 49
Address: 501 GOLD STRIKE ROAD
City,State,Zip: SAN ANDREAS, CA 95249
Site ID: 477830
CERS ID: 110020805645
CERS Description: US EPA Air Emission Inventory System (EIS)

56
WSW
1/2-1
0.731 mi.
3860 ft.

MOUNTAIN OAKS CHARTER SCHOOL AND CALAVERAS RIVER A
150 OLD OAK ROAD
SAN ANDREAS, CA 95249

ENVIROSTOR
SCH
CIWQS

S109451249
N/A

Relative:
Lower

ENVIROSTOR:

Actual:
1052 ft.

Name: MOUNTAIN OAKS CHARTER SCHOOL AND CALAVERAS RIVER ACADEMY
Address: 150 OLD OAK ROAD
City,State,Zip: SAN ANDREAS, CA 95249
Facility ID: 70000084
Status: Certified / Operation & Maintenance
Status Date: 10/31/2008
Site Code: 104511
Site Type: School Cleanup
Site Type Detailed: School
Acres: 7.74
NPL: NO
Regulatory Agencies: SMBRP
Lead Agency: SMBRP
Program Manager: Not reported
Supervisor: Jose Salcedo
Division Branch: Northern California Schools & Santa Susana
Assembly: 05
Senate: 08
Special Program: Not reported
Restricted Use: NO
Site Mgmt Req: NONE SPECIFIED
Funding: School District
Latitude: 38.18911
Longitude: -120.6919
APN: 030040069000, 036010042000, 044-001-023, 44001066, 46024005
Past Use: NONE
Potential COC: Naturally Occurring Asbestos (NOA)
Confirmed COC: Naturally Occurring Asbestos (NOA)
Potential Description: SOIL
Alias Name: Calaveras County Office of Education School District
Alias Type: Alternate Name
Alias Name: Mountain Oaks Charter School and Community School
Alias Type: Alternate Name
Alias Name: 030040069000
Alias Type: APN
Alias Name: 036010042000
Alias Type: APN
Alias Name: 044-001-023
Alias Type: APN
Alias Name: 44001066
Alias Type: APN
Alias Name: 46024005

Map ID
Direction
Distance
Elevation

MAP FINDINGS

Site

Database(s)

EDR ID Number
EPA ID Number

MOUNTAIN OAKS CHARTER SCHOOL AND CALAVERAS RIVER ACADEMY (Continued)

S109451249

Alias Type: APN
Alias Name: 110033611161
Alias Type: EPA (FRS #)
Alias Name: 104511
Alias Type: Project Code (Site Code)
Alias Name: 70000084
Alias Type: Envirostor ID Number

Completed Info:

Completed Area Name: PROJECT WIDE
Completed Sub Area Name: Not reported
Completed Document Type: Environmental Oversight Agreement
Completed Date: 10/26/2005
Comments: Not reported

Completed Area Name: PROJECT WIDE
Completed Sub Area Name: Not reported
Completed Document Type: School Cleanup Agreement
Completed Date: 02/28/2006
Comments: Not reported

Completed Area Name: PROJECT WIDE
Completed Sub Area Name: Not reported
Completed Document Type: CEQA - Notice of Exemption
Completed Date: 10/25/2006
Comments: Not reported

Completed Area Name: PROJECT WIDE
Completed Sub Area Name: Not reported
Completed Document Type: Annual Oversight Cost Estimate
Completed Date: 12/06/2016
Comments: 2016 Annual Oversight Cost

Completed Area Name: PROJECT WIDE
Completed Sub Area Name: Not reported
Completed Document Type: Correspondence
Completed Date: 02/16/2018
Comments: 1718 O&M Cost Estimate

Completed Area Name: PROJECT WIDE
Completed Sub Area Name: Not reported
Completed Document Type: Preliminary Endangerment Assessment Report
Completed Date: 02/15/2006
Comments: DTSC approved the PEA with a further action determination.

Completed Area Name: PROJECT WIDE
Completed Sub Area Name: Not reported
Completed Document Type: 4.15 Request
Completed Date: 02/28/2006
Comments: Approved and signed.

Completed Area Name: PROJECT WIDE
Completed Sub Area Name: Not reported
Completed Document Type: Removal Action Workplan
Completed Date: 10/25/2006
Comments: DTSC approved the RAW. All landscaped areas will be covered with a geofabric and at least six inches of clean-fill.

Map ID
Direction
Distance
Elevation

MAP FINDINGS

Site

Database(s)

EDR ID Number
EPA ID Number

MOUNTAIN OAKS CHARTER SCHOOL AND CALAVERAS RIVER ACADEMY (Continued)

S109451249

Completed Area Name: PROJECT WIDE
Completed Sub Area Name: Not reported
Completed Document Type: Fact Sheets
Completed Date: 09/15/2006
Comments: DTSC approved the Fact Sheet.

Completed Area Name: PROJECT WIDE
Completed Sub Area Name: Not reported
Completed Document Type: Community Profile
Completed Date: 09/15/2006
Comments: Community Profile.

Completed Area Name: PROJECT WIDE
Completed Sub Area Name: Not reported
Completed Document Type: Other Report
Completed Date: 06/15/2007
Comments: DTSC reviewed and approved an Air Monitoring Reduction Request.

Completed Area Name: PROJECT WIDE
Completed Sub Area Name: Not reported
Completed Document Type: Other Report
Completed Date: 07/30/2007
Comments: DTSC approved the request for a cessation of Air Monitoring activities.

Completed Area Name: PROJECT WIDE
Completed Sub Area Name: Not reported
Completed Document Type: Site Inspections/Visit (Non LUR)
Completed Date: 09/29/2017
Comments: On September 29, 2017, the annual O&M inspection report was conducted.
Not reported

Completed Area Name: PROJECT WIDE
Completed Sub Area Name: Not reported
Completed Document Type: Site Inspections/Visit (Non LUR)
Completed Date: 09/22/2016
Comments: On September 22, 2016, the annual O&M inspection was conducted.

Completed Area Name: PROJECT WIDE
Completed Sub Area Name: Not reported
Completed Document Type: Site Inspections/Visit (Non LUR)
Completed Date: 10/05/2015
Comments: Not reported

Completed Area Name: PROJECT WIDE
Completed Sub Area Name: Not reported
Completed Document Type: Annual Oversight Cost Estimate
Completed Date: 10/03/2014
Comments: DTSC issued cost estimate for O&M activities for 2014/2015.

Completed Area Name: PROJECT WIDE
Completed Sub Area Name: Not reported
Completed Document Type: Amendment - Order/Agreement
Completed Date: 10/17/2014
Comments: Not reported

Completed Area Name: PROJECT WIDE

Map ID
Direction
Distance
Elevation

MAP FINDINGS

Site

Database(s)

EDR ID Number
EPA ID Number

MOUNTAIN OAKS CHARTER SCHOOL AND CALAVERAS RIVER ACADEMY (Continued)

S109451249

Completed Sub Area Name: Not reported
Completed Document Type: Post HARP Form
Completed Date: 10/01/2015
Comments: Not reported

Completed Area Name: PROJECT WIDE
Completed Sub Area Name: Not reported
Completed Document Type: Pre-HARP Form
Completed Date: 09/30/2015
Comments: Not reported

Completed Area Name: PROJECT WIDE
Completed Sub Area Name: Not reported
Completed Document Type: Other Report
Completed Date: 08/27/2007
Comments: DTSC approved Proposed Fill Soil Evaluation.

Completed Area Name: PROJECT WIDE
Completed Sub Area Name: Not reported
Completed Document Type: Removal Action Completion Report
Completed Date: 10/31/2008
Comments: DTSC issued approval of RACR and approval to occupy letter.

Completed Area Name: PROJECT WIDE
Completed Sub Area Name: Not reported
Completed Document Type: Other Report
Completed Date: 01/17/2008
Comments: DTSC reviewed and approved a request for modification of the air monitoring program.

Completed Area Name: PROJECT WIDE
Completed Sub Area Name: Not reported
Completed Document Type: Operation and Maintenance Plan
Completed Date: 08/11/2015
Comments: DTSC approved the O&M Plan as final.

Completed Area Name: PROJECT WIDE
Completed Sub Area Name: Not reported
Completed Document Type: Operation and Maintenance Report
Completed Date: 02/18/2010
Comments: DTSC approved the revised 2009 Annual O&M Inspection report as final.

Completed Area Name: PROJECT WIDE
Completed Sub Area Name: Not reported
Completed Document Type: Operation and Maintenance Report
Completed Date: 01/25/2011
Comments: DTSC approved revised 2010 O&M Annual Inspection Report and issued approval letter.

Completed Area Name: PROJECT WIDE
Completed Sub Area Name: Not reported
Completed Document Type: Operation and Maintenance Report
Completed Date: 12/09/2011
Comments: DTSC approves the 2011 Annual O&M Report.

Completed Area Name: PROJECT WIDE
Completed Sub Area Name: Not reported

Map ID
Direction
Distance
Elevation

MAP FINDINGS

Site

Database(s)

EDR ID Number
EPA ID Number

MOUNTAIN OAKS CHARTER SCHOOL AND CALAVERAS RIVER ACADEMY (Continued)

S109451249

Completed Document Type: Operation and Maintenance Report
Completed Date: 10/18/2012
Comments: DTSC issued conditional approval letter.

Completed Area Name: PROJECT WIDE
Completed Sub Area Name: Not reported
Completed Document Type: Public Notice
Completed Date: 09/06/2013
Comments: Not reported

Completed Area Name: PROJECT WIDE
Completed Sub Area Name: Not reported
Completed Document Type: 5 Year Review Reports
Completed Date: 04/11/2014
Comments: DTSC approved the NOA Five Year Annual Review Report.

Completed Area Name: PROJECT WIDE
Completed Sub Area Name: Not reported
Completed Document Type: Operation and Maintenance Report
Completed Date: 08/11/2015
Comments: DTSC approved the 2014 Annual O&M Report.

Completed Area Name: PROJECT WIDE
Completed Sub Area Name: Not reported
Completed Document Type: Operation and Maintenance Report
Completed Date: 01/23/2017
Comments: Not reported

Completed Area Name: PROJECT WIDE
Completed Sub Area Name: Not reported
Completed Document Type: Site Inspections/Visit (Non LUR)
Completed Date: 10/26/2011
Comments: On October 26, 2011, the 2011 Annual O&M Inspection for Mountain Oaks Charter School and Community School was conducted. Inspection Findings: 1) In the soccer field, the areas that get the most use have thinning turf. The District stated that these areas are to be reseeded. 2) On landscaping, between the west side of the building and the boundary fence is a stockpile of garden soil of unknown origin. The District stated the soil will be relocated from the cap and placed off campus but on school property. In addition, the garden soil will be placed on a tarp. 3) On July 1, 2011, the periodic inspection schedule was changed from monthly to quarterly. The letter approving the change should be placed in the annual report. 4) The District is current with the annual NOA training and will conduct the 2012 NOA training prior to it expiring. 5) Pending funding, the District would like to address: a) a drainage problem located in the southern portion of the play field and b) place netting to prevent fly balls from breaking school windows. No deficiencies found.

Completed Area Name: PROJECT WIDE
Completed Sub Area Name: Not reported
Completed Document Type: Correspondence
Completed Date: 06/27/2011
Comments: Approval of Request to revise periodic Inspection schedule

Completed Area Name: PROJECT WIDE
Completed Sub Area Name: Not reported

Map ID
Direction
Distance
Elevation

MAP FINDINGS

Site

Database(s)

EDR ID Number
EPA ID Number

MOUNTAIN OAKS CHARTER SCHOOL AND CALAVERAS RIVER ACADEMY (Continued)

S109451249

Completed Document Type: Site Inspections/Visit (Non LUR)
Completed Date: 09/26/2014
Comments: District and District's consultant conducted 2014 annual O&M site inspection on September 26, 2014. DTSC did not attend site inspection. Not reported

Completed Area Name: PROJECT WIDE
Completed Sub Area Name: Not reported
Completed Document Type: Site Inspections/Visit (Non LUR)
Completed Date: 09/27/2013
Comments: On September 27, 2013, the 2013 Five Year & Annual O&M Inspection of Mountain Oaks Charter School and Community School was conducted. In addition, the thickness of the cap was measured in eight locations. Inspection Findings: 1) In the soccer field and baseball diamond area the areas that get the most use have thinning turf. The action is watch the field to make sure the cap soil is not worn down. A reduction in animal burrowing was noted. 2) Off site on the west perimeter showed possible signs of sheet wash erosion on to the campus. The action is to watch the area to make sure NOA soil is not being eroded on to the cap. 3) During the inspection, the cap thickness was measured in eight landscaped areas throughout the site. All cap thickness measurements were within expectations and the warning barrier was also encountered. 4) The District is current with the annual NOA training and will conduct the 2014 NOA training prior to it expiring. 5) Pending funding, the District would like to address: a) drainage problem located in the southern portion of the play field and b) place netting to prevent fly balls from breaking school windows.

Completed Area Name: PROJECT WIDE
Completed Sub Area Name: Not reported
Completed Document Type: Operation & Maintenance Order/Agreement
Completed Date: 12/11/2008
Comments: RP and DTSC sign NOA O&M Agreement.

Completed Area Name: PROJECT WIDE
Completed Sub Area Name: Not reported
Completed Document Type: Site Inspections/Visit (Non LUR)
Completed Date: 04/14/2008
Comments: Conducted site visit to oversee the placement of a geomarker and clean fill over sports fields. At time of inspection the clean fill was not being imported yet and so I observed areas which were previously covered with clean fill and geomarker (planter areas, landscaped areas, courtyard).

Completed Area Name: PROJECT WIDE
Completed Sub Area Name: Not reported
Completed Document Type: Site Inspections/Visit (Non LUR)
Completed Date: 09/14/2012
Comments: 2012 Annual O&M Inspection was conducted on Sept. 14, 2012. Inspection Findings: 1) In the soccer field the areas that get the most use have thinning turf. However, the soccer field looked to be in better condition than last year. The action is watch the field to make sure the cap soil is not worn down. 2) On the edges of the play field there are indications of some animal burrowing. The District has been and continues to work to prevent the burrowing. 3) The east perimeter landscape area, just south of the play field showed

Map ID
Direction
Distance
Elevation

MAP FINDINGS

Site

Database(s)

EDR ID Number
EPA ID Number

MOUNTAIN OAKS CHARTER SCHOOL AND CALAVERAS RIVER ACADEMY (Continued)

S109451249

possible signs of sheet wash erosion. The action is to watch the area to make sure the cap soil is not being eroded. 4) The District is current with the annual NOA training and will conduct the 2013 NOA training prior to it expiring. 5) Pending funding, the District would like to address: a) drainage problem located in the southern portion of the play field and b) place netting to prevent fly balls from breaking school windows.

Completed Area Name: PROJECT WIDE
Completed Sub Area Name: Not reported
Completed Document Type: Correspondence
Completed Date: 10/10/2011
Comments: Project Manager was changed from Bud Duke to Mary Gaspari

Future Area Name: Not reported
Future Sub Area Name: Not reported
Future Document Type: Not reported
Future Due Date: Not reported
Schedule Area Name: PROJECT WIDE
Schedule Sub Area Name: Not reported
Schedule Document Type: 5 Year Review Reports
Schedule Due Date: 05/16/2019
Schedule Revised Date: Not reported

SCH:

Name: MOUNTAIN OAKS CHARTER SCHOOL AND CALAVERAS RIVER ACADEMY
Address: 150 OLD OAK ROAD
City,State,Zip: SAN ANDREAS, CA 95249
Facility ID: 70000084
Site Type: School Cleanup
Site Type Detail: School
Site Mgmt. Req.: NONE SPECIFIED
Acres: 7.74
National Priorities List: NO
Cleanup Oversight Agencies: SMBRP
Lead Agency: SMBRP
Lead Agency Description: DTSC - Site Cleanup Program
Project Manager: Not reported
Supervisor: Jose Salcedo
Division Branch: Northern California Schools & Santa Susana
Site Code: 104511
Assembly: 05
Senate: 08
Special Program Status: Not reported
Status: Certified / Operation & Maintenance
Status Date: 10/31/2008
Restricted Use: NO
Funding: School District
Latitude: 38.18911
Longitude: -120.6919
APN: 030040069000, 036010042000, 044-001-023, 44001066, 46024005
Past Use: NONE
Potential COC: Naturally Occurring Asbestos (NOA)
Confirmed COC: Naturally Occurring Asbestos (NOA)
Potential Description: SOIL
Alias Name: Calaveras County Office of Education School District

Map ID
Direction
Distance
Elevation

MAP FINDINGS

Site

Database(s)

EDR ID Number
EPA ID Number

MOUNTAIN OAKS CHARTER SCHOOL AND CALAVERAS RIVER ACADEMY (Continued)

S109451249

Alias Type: Alternate Name
Alias Name: Mountain Oaks Charter School and Community School
Alias Type: Alternate Name
Alias Name: 030040069000
Alias Type: APN
Alias Name: 036010042000
Alias Type: APN
Alias Name: 044-001-023
Alias Type: APN
Alias Name: 44001066
Alias Type: APN
Alias Name: 46024005
Alias Type: APN
Alias Name: 110033611161
Alias Type: EPA (FRS #)
Alias Name: 104511
Alias Type: Project Code (Site Code)
Alias Name: 70000084
Alias Type: Envirostor ID Number

Completed Info:

Completed Area Name: PROJECT WIDE
Completed Sub Area Name: Not reported
Completed Document Type: Environmental Oversight Agreement
Completed Date: 10/26/2005
Comments: Not reported

Completed Area Name: PROJECT WIDE
Completed Sub Area Name: Not reported
Completed Document Type: School Cleanup Agreement
Completed Date: 02/28/2006
Comments: Not reported

Completed Area Name: PROJECT WIDE
Completed Sub Area Name: Not reported
Completed Document Type: CEQA - Notice of Exemption
Completed Date: 10/25/2006
Comments: Not reported

Completed Area Name: PROJECT WIDE
Completed Sub Area Name: Not reported
Completed Document Type: Annual Oversight Cost Estimate
Completed Date: 12/06/2016
Comments: 2016 Annual Oversight Cost

Completed Area Name: PROJECT WIDE
Completed Sub Area Name: Not reported
Completed Document Type: Correspondence
Completed Date: 02/16/2018
Comments: 1718 O&M Cost Estimate

Completed Area Name: PROJECT WIDE
Completed Sub Area Name: Not reported
Completed Document Type: Preliminary Endangerment Assessment Report
Completed Date: 02/15/2006
Comments: DTSC approved the PEA with a further action determination.

Completed Area Name: PROJECT WIDE

Map ID
Direction
Distance
Elevation

MAP FINDINGS

Site

Database(s)

EDR ID Number
EPA ID Number

MOUNTAIN OAKS CHARTER SCHOOL AND CALAVERAS RIVER ACADEMY (Continued)

S109451249

Completed Sub Area Name: Not reported
Completed Document Type: 4.15 Request
Completed Date: 02/28/2006
Comments: Approved and signed.

Completed Area Name: PROJECT WIDE
Completed Sub Area Name: Not reported
Completed Document Type: Removal Action Workplan
Completed Date: 10/25/2006
Comments: DTSC approved the RAW. All landscaped areas will be covered with a geofabric and at least six inches of clean-fill.

Completed Area Name: PROJECT WIDE
Completed Sub Area Name: Not reported
Completed Document Type: Fact Sheets
Completed Date: 09/15/2006
Comments: DTSC approved the Fact Sheet.

Completed Area Name: PROJECT WIDE
Completed Sub Area Name: Not reported
Completed Document Type: Community Profile
Completed Date: 09/15/2006
Comments: Community Profile.

Completed Area Name: PROJECT WIDE
Completed Sub Area Name: Not reported
Completed Document Type: Other Report
Completed Date: 06/15/2007
Comments: DTSC reviewed and approved an Air Monitoring Reduction Request.

Completed Area Name: PROJECT WIDE
Completed Sub Area Name: Not reported
Completed Document Type: Other Report
Completed Date: 07/30/2007
Comments: DTSC approved the request for a cessation of Air Monitoring activities.

Completed Area Name: PROJECT WIDE
Completed Sub Area Name: Not reported
Completed Document Type: Site Inspections/Visit (Non LUR)
Completed Date: 09/29/2017
Comments: On September 29, 2017, the annual O&M inspection report was conducted.
Not reported

Completed Area Name: PROJECT WIDE
Completed Sub Area Name: Not reported
Completed Document Type: Site Inspections/Visit (Non LUR)
Completed Date: 09/22/2016
Comments: On September 22, 2016, the annual O&M inspection was conducted.

Completed Area Name: PROJECT WIDE
Completed Sub Area Name: Not reported
Completed Document Type: Site Inspections/Visit (Non LUR)
Completed Date: 10/05/2015
Comments: Not reported

Completed Area Name: PROJECT WIDE

Map ID
Direction
Distance
Elevation

MAP FINDINGS

Site

Database(s)

EDR ID Number
EPA ID Number

MOUNTAIN OAKS CHARTER SCHOOL AND CALAVERAS RIVER ACADEMY (Continued)

S109451249

Completed Sub Area Name: Not reported
Completed Document Type: Annual Oversight Cost Estimate
Completed Date: 10/03/2014
Comments: DTSC issued cost estimate for O&M activities for 2014/2015.

Completed Area Name: PROJECT WIDE
Completed Sub Area Name: Not reported
Completed Document Type: Amendment - Order/Agreement
Completed Date: 10/17/2014
Comments: Not reported

Completed Area Name: PROJECT WIDE
Completed Sub Area Name: Not reported
Completed Document Type: Post HARP Form
Completed Date: 10/01/2015
Comments: Not reported

Completed Area Name: PROJECT WIDE
Completed Sub Area Name: Not reported
Completed Document Type: Pre-HARP Form
Completed Date: 09/30/2015
Comments: Not reported

Completed Area Name: PROJECT WIDE
Completed Sub Area Name: Not reported
Completed Document Type: Other Report
Completed Date: 08/27/2007
Comments: DTSC approved Proposed Fill Soil Evaluation.

Completed Area Name: PROJECT WIDE
Completed Sub Area Name: Not reported
Completed Document Type: Removal Action Completion Report
Completed Date: 10/31/2008
Comments: DTSC issued approval of RACR and approval to occupy letter.

Completed Area Name: PROJECT WIDE
Completed Sub Area Name: Not reported
Completed Document Type: Other Report
Completed Date: 01/17/2008
Comments: DTSC reviewed and approved a request for modification of the air monitoring program.

Completed Area Name: PROJECT WIDE
Completed Sub Area Name: Not reported
Completed Document Type: Operation and Maintenance Plan
Completed Date: 08/11/2015
Comments: DTSC approved the O&M Plan as final.

Completed Area Name: PROJECT WIDE
Completed Sub Area Name: Not reported
Completed Document Type: Operation and Maintenance Report
Completed Date: 02/18/2010
Comments: DTSC approved the revised 2009 Annual O&M Inspection report as final.

Completed Area Name: PROJECT WIDE
Completed Sub Area Name: Not reported
Completed Document Type: Operation and Maintenance Report

Map ID
Direction
Distance
Elevation

MAP FINDINGS

Site

Database(s)

EDR ID Number
EPA ID Number

MOUNTAIN OAKS CHARTER SCHOOL AND CALAVERAS RIVER ACADEMY (Continued)

S109451249

Completed Date: 01/25/2011
Comments: DTSC approved revised 2010 O&M Annual Inspection Report and issued approval letter.

Completed Area Name: PROJECT WIDE
Completed Sub Area Name: Not reported
Completed Document Type: Operation and Maintenance Report
Completed Date: 12/09/2011
Comments: DTSC approves the 2011 Annual O&M Report.

Completed Area Name: PROJECT WIDE
Completed Sub Area Name: Not reported
Completed Document Type: Operation and Maintenance Report
Completed Date: 10/18/2012
Comments: DTSC issued conditional approval letter.

Completed Area Name: PROJECT WIDE
Completed Sub Area Name: Not reported
Completed Document Type: Public Notice
Completed Date: 09/06/2013
Comments: Not reported

Completed Area Name: PROJECT WIDE
Completed Sub Area Name: Not reported
Completed Document Type: 5 Year Review Reports
Completed Date: 04/11/2014
Comments: DTSC approved the NOA Five Year Annual Review Report.

Completed Area Name: PROJECT WIDE
Completed Sub Area Name: Not reported
Completed Document Type: Operation and Maintenance Report
Completed Date: 08/11/2015
Comments: DTSC approved the 2014 Annual O&M Report.

Completed Area Name: PROJECT WIDE
Completed Sub Area Name: Not reported
Completed Document Type: Operation and Maintenance Report
Completed Date: 01/23/2017
Comments: Not reported

Completed Area Name: PROJECT WIDE
Completed Sub Area Name: Not reported
Completed Document Type: Site Inspections/Visit (Non LUR)
Completed Date: 10/26/2011
Comments: On October 26, 2011, the 2011 Annual O&M Inspection for Mountain Oaks Charter School and Community School was conducted. Inspection Findings: 1) In the soccer field, the areas that get the most use have thinning turf. The District stated that these areas are to be reseeded. 2) On landscaping, between the west side of the building and the boundary fence is a stockpile of garden soil of unknown origin. The District stated the soil will be relocated from the cap and placed off campus but on school property. In addition, the garden soil will be placed on a tarp. 3) On July 1, 2011, the periodic inspection schedule was changed from monthly to quarterly. The letter approving the change should be placed in the annual report. 4) The District is current with the annual NOA training and will conduct the 2012 NOA training prior to it expiring. 5) Pending funding, the

Map ID
Direction
Distance
Elevation

MAP FINDINGS

Site

Database(s)

EDR ID Number
EPA ID Number

MOUNTAIN OAKS CHARTER SCHOOL AND CALAVERAS RIVER ACADEMY (Continued)

S109451249

District would like to address: a) a drainage problem located in the southern portion of the play field and b) place netting to prevent fly balls from breaking school windows. No deficiencies found.

Completed Area Name: PROJECT WIDE
Completed Sub Area Name: Not reported
Completed Document Type: Correspondence
Completed Date: 06/27/2011
Comments: Approval of Request to revise periodic Inspection schedule

Completed Area Name: PROJECT WIDE
Completed Sub Area Name: Not reported
Completed Document Type: Site Inspections/Visit (Non LUR)
Completed Date: 09/26/2014
Comments: District and District's consultant conducted 2014 annual O&M site inspection on September 26, 2014. DTSC did not attend site inspection. Not reported

Completed Area Name: PROJECT WIDE
Completed Sub Area Name: Not reported
Completed Document Type: Site Inspections/Visit (Non LUR)
Completed Date: 09/27/2013
Comments: On September 27, 2013, the 2013 Five Year & Annual O&M Inspection of Mountain Oaks Charter School and Community School was conducted. In addition, the thickness of the cap was measured in eight locations. Inspection Findings: 1) In the soccer field and baseball diamond area the areas that get the most use have thinning turf. The action is watch the field to make sure the cap soil is not worn down. A reduction in animal burrowing was noted. 2) Off site on the west perimeter showed possible signs of sheet wash erosion on to the campus. The action is to watch the area to make sure NOA soil is not being eroded on to the cap. 3) During the inspection, the cap thickness was measured in eight landscaped areas throughout the site. All cap thickness measurements were within expectations and the warning barrier was also encountered. 4) The District is current with the annual NOA training and will conduct the 2014 NOA training prior to it expiring. 5) Pending funding, the District would like to address: a) drainage problem located in the southern portion of the play field and b) place netting to prevent fly balls from breaking school windows.

Completed Area Name: PROJECT WIDE
Completed Sub Area Name: Not reported
Completed Document Type: Operation & Maintenance Order/Agreement
Completed Date: 12/11/2008
Comments: RP and DTSC sign NOA O&M Agreement.

Completed Area Name: PROJECT WIDE
Completed Sub Area Name: Not reported
Completed Document Type: Site Inspections/Visit (Non LUR)
Completed Date: 04/14/2008
Comments: Conducted site visit to oversee the placement of a geomarker and clean fill over sports fields. At time of inspection the clean fill was not being imported yet and so I observed areas which were previously covered with clean fill and geomarker (planter areas, landscaped areas, courtyard).

Map ID
Direction
Distance
Elevation

MAP FINDINGS

Site

Database(s)

EDR ID Number
EPA ID Number

MOUNTAIN OAKS CHARTER SCHOOL AND CALAVERAS RIVER ACADEMY (Continued)

S109451249

Completed Area Name: PROJECT WIDE
Completed Sub Area Name: Not reported
Completed Document Type: Site Inspections/Visit (Non LUR)
Completed Date: 09/14/2012
Comments: 2012 Annual O&M Inspection was conducted on Sept. 14, 2012. Inspection Findings: 1) In the soccer field the areas that get the most use have thinning turf. However, the soccer field looked to be in better condition than last year. The action is watch the field to make sure the cap soil is not worn down. 2) On the edges of the play field there are indications of some animal burrowing. The District has been and continues to work to prevent the burrowing. 3) The east perimeter landscape area, just south of the play field showed possible signs of sheet wash erosion. The action is to watch the area to make sure the cap soil is not being eroded. 4) The District is current with the annual NOA training and will conduct the 2013 NOA training prior to it expiring. 5) Pending funding, the District would like to address: a) drainage problem located in the southern portion of the play field and b) place netting to prevent fly balls from breaking school windows.

Completed Area Name: PROJECT WIDE
Completed Sub Area Name: Not reported
Completed Document Type: Correspondence
Completed Date: 10/10/2011
Comments: Project Manager was changed from Bud Duke to Mary Gaspari

Future Area Name: Not reported
Future Sub Area Name: Not reported
Future Document Type: Not reported
Future Due Date: Not reported
Schedule Area Name: PROJECT WIDE
Schedule Sub Area Name: Not reported
Schedule Document Type: 5 Year Review Reports
Schedule Due Date: 05/16/2019
Schedule Revised Date: Not reported

CIWQS:

Name: SEWERLINE EXTENSION MNT OAKS PAWS SASD
Address: 150 OLD OAK ROAD
City,State,Zip: SAN ANDREAS, CA 95642
Agency: Bobo Construction Inc
Agency Address: 9728 Kent Street, Elk Grove, CA 95624
Place/Project Type: Construction - Reconstruction, Water/Sewer Line, Utility
SIC/NAICS: Not reported
Region: 5S
Program: CONSTW
Regulatory Measure Status: Terminated
Regulatory Measure Type: Storm water construction
Order Number: 2009-0009-DWQ
WDID: 5S05C359868
NPDES Number: CAS000002
Adoption Date: Not reported
Effective Date: 11/09/2010
Termination Date: 11/14/2012
Expiration/Review Date: Not reported
Design Flow: Not reported
Major/Minor: Not reported

Map ID
Direction
Distance
Elevation

MAP FINDINGS

Site

Database(s)

EDR ID Number
EPA ID Number

MOUNTAIN OAKS CHARTER SCHOOL AND CALAVERAS RIVER ACADEMY (Continued)

S109451249

Complexity:	Not reported
TTWQ:	Not reported
Enforcement Actions within 5 years:	0
Violations within 5 years:	0
Latitude:	38.88451
Longitude:	-121.14345

Count: 2 records.

ORPHAN SUMMARY

City	EDR ID	Site Name	Site Address	Zip	Database(s)
SAN ANDREAS	S105982709	FIRST INTERSTATE BANK** (MICROFISH	169 E ST		CPS-SLIC
SAN ANDREAS	S126982886	ALL CHEM AKA THE TOYON PROJECT	3474 TOYON CIRCLE, FOUNTAIN VL	95249	SWF/LF

GOVERNMENT RECORDS SEARCHED / DATA CURRENCY TRACKING

To maintain currency of the following federal and state databases, EDR contacts the appropriate governmental agency on a monthly or quarterly basis, as required.

Number of Days to Update: Provides confirmation that EDR is reporting records that have been updated within 90 days from the date the government agency made the information available to the public.

STANDARD ENVIRONMENTAL RECORDS

Lists of Federal NPL (Superfund) sites

NPL: National Priority List

National Priorities List (Superfund). The NPL is a subset of CERCLIS and identifies over 1,200 sites for priority cleanup under the Superfund Program. NPL sites may encompass relatively large areas. As such, EDR provides polygon coverage for over 1,000 NPL site boundaries produced by EPA's Environmental Photographic Interpretation Center (EPIC) and regional EPA offices.

Date of Government Version: 01/25/2022	Source: EPA
Date Data Arrived at EDR: 02/03/2022	Telephone: N/A
Date Made Active in Reports: 02/22/2022	Last EDR Contact: 04/01/2022
Number of Days to Update: 19	Next Scheduled EDR Contact: 07/11/2022
	Data Release Frequency: Quarterly

NPL Site Boundaries

Sources:

EPA's Environmental Photographic Interpretation Center (EPIC)
Telephone: 202-564-7333

EPA Region 1
Telephone 617-918-1143

EPA Region 6
Telephone: 214-655-6659

EPA Region 3
Telephone 215-814-5418

EPA Region 7
Telephone: 913-551-7247

EPA Region 4
Telephone 404-562-8033

EPA Region 8
Telephone: 303-312-6774

EPA Region 5
Telephone 312-886-6686

EPA Region 9
Telephone: 415-947-4246

EPA Region 10
Telephone 206-553-8665

Proposed NPL: Proposed National Priority List Sites

A site that has been proposed for listing on the National Priorities List through the issuance of a proposed rule in the Federal Register. EPA then accepts public comments on the site, responds to the comments, and places on the NPL those sites that continue to meet the requirements for listing.

Date of Government Version: 01/25/2022	Source: EPA
Date Data Arrived at EDR: 02/03/2022	Telephone: N/A
Date Made Active in Reports: 02/22/2022	Last EDR Contact: 04/01/2022
Number of Days to Update: 19	Next Scheduled EDR Contact: 07/11/2022
	Data Release Frequency: Quarterly

NPL LIENS: Federal Superfund Liens

Federal Superfund Liens. Under the authority granted the USEPA by CERCLA of 1980, the USEPA has the authority to file liens against real property in order to recover remedial action expenditures or when the property owner received notification of potential liability. USEPA compiles a listing of filed notices of Superfund Liens.

GOVERNMENT RECORDS SEARCHED / DATA CURRENCY TRACKING

Date of Government Version: 10/15/1991
Date Data Arrived at EDR: 02/02/1994
Date Made Active in Reports: 03/30/1994
Number of Days to Update: 56

Source: EPA
Telephone: 202-564-4267
Last EDR Contact: 08/15/2011
Next Scheduled EDR Contact: 11/28/2011
Data Release Frequency: No Update Planned

Lists of Federal Delisted NPL sites

Delisted NPL: National Priority List Deletions

The National Oil and Hazardous Substances Pollution Contingency Plan (NCP) establishes the criteria that the EPA uses to delete sites from the NPL. In accordance with 40 CFR 300.425.(e), sites may be deleted from the NPL where no further response is appropriate.

Date of Government Version: 01/25/2022
Date Data Arrived at EDR: 02/03/2022
Date Made Active in Reports: 02/22/2022
Number of Days to Update: 19

Source: EPA
Telephone: N/A
Last EDR Contact: 04/01/2022
Next Scheduled EDR Contact: 07/11/2022
Data Release Frequency: Quarterly

Lists of Federal sites subject to CERCLA removals and CERCLA orders

FEDERAL FACILITY: Federal Facility Site Information listing

A listing of National Priority List (NPL) and Base Realignment and Closure (BRAC) sites found in the Comprehensive Environmental Response, Compensation and Liability Information System (CERCLIS) Database where EPA Federal Facilities Restoration and Reuse Office is involved in cleanup activities.

Date of Government Version: 05/25/2021
Date Data Arrived at EDR: 06/24/2021
Date Made Active in Reports: 09/20/2021
Number of Days to Update: 88

Source: Environmental Protection Agency
Telephone: 703-603-8704
Last EDR Contact: 04/01/2022
Next Scheduled EDR Contact: 07/11/2022
Data Release Frequency: Varies

SEMS: Superfund Enterprise Management System

SEMS (Superfund Enterprise Management System) tracks hazardous waste sites, potentially hazardous waste sites, and remedial activities performed in support of EPA's Superfund Program across the United States. The list was formerly known as CERCLIS, renamed to SEMS by the EPA in 2015. The list contains data on potentially hazardous waste sites that have been reported to the USEPA by states, municipalities, private companies and private persons, pursuant to Section 103 of the Comprehensive Environmental Response, Compensation, and Liability Act (CERCLA). This dataset also contains sites which are either proposed to or on the National Priorities List (NPL) and the sites which are in the screening and assessment phase for possible inclusion on the NPL.

Date of Government Version: 01/25/2022
Date Data Arrived at EDR: 02/03/2022
Date Made Active in Reports: 02/22/2022
Number of Days to Update: 19

Source: EPA
Telephone: 800-424-9346
Last EDR Contact: 04/01/2022
Next Scheduled EDR Contact: 04/25/2022
Data Release Frequency: Quarterly

Lists of Federal CERCLA sites with NFRAP

SEMS-ARCHIVE: Superfund Enterprise Management System Archive

GOVERNMENT RECORDS SEARCHED / DATA CURRENCY TRACKING

SEMS-ARCHIVE (Superfund Enterprise Management System Archive) tracks sites that have no further interest under the Federal Superfund Program based on available information. The list was formerly known as the CERCLIS-NFRAP, renamed to SEMS ARCHIVE by the EPA in 2015. EPA may perform a minimal level of assessment work at a site while it is archived if site conditions change and/or new information becomes available. Archived sites have been removed and archived from the inventory of SEMS sites. Archived status indicates that, to the best of EPA's knowledge, assessment at a site has been completed and that EPA has determined no further steps will be taken to list the site on the National Priorities List (NPL), unless information indicates this decision was not appropriate or other considerations require a recommendation for listing at a later time. The decision does not necessarily mean that there is no hazard associated with a given site; it only means that, based upon available information, the location is not judged to be potential NPL site.

Date of Government Version: 01/25/2022	Source: EPA
Date Data Arrived at EDR: 02/03/2022	Telephone: 800-424-9346
Date Made Active in Reports: 02/22/2022	Last EDR Contact: 04/01/2022
Number of Days to Update: 19	Next Scheduled EDR Contact: 04/25/2022
	Data Release Frequency: Quarterly

Lists of Federal RCRA facilities undergoing Corrective Action

CORRACTS: Corrective Action Report

CORRACTS identifies hazardous waste handlers with RCRA corrective action activity.

Date of Government Version: 02/28/2022	Source: EPA
Date Data Arrived at EDR: 03/02/2022	Telephone: 800-424-9346
Date Made Active in Reports: 03/17/2022	Last EDR Contact: 03/02/2022
Number of Days to Update: 15	Next Scheduled EDR Contact: 07/04/2022
	Data Release Frequency: Quarterly

Lists of Federal RCRA TSD facilities

RCRA-TSDF: RCRA - Treatment, Storage and Disposal

RCRAInfo is EPA's comprehensive information system, providing access to data supporting the Resource Conservation and Recovery Act (RCRA) of 1976 and the Hazardous and Solid Waste Amendments (HSWA) of 1984. The database includes selective information on sites which generate, transport, store, treat and/or dispose of hazardous waste as defined by the Resource Conservation and Recovery Act (RCRA). Transporters are individuals or entities that move hazardous waste from the generator offsite to a facility that can recycle, treat, store, or dispose of the waste. TSDFs treat, store, or dispose of the waste.

Date of Government Version: 02/28/2022	Source: Environmental Protection Agency
Date Data Arrived at EDR: 03/02/2022	Telephone: (415) 495-8895
Date Made Active in Reports: 03/17/2022	Last EDR Contact: 03/02/2022
Number of Days to Update: 15	Next Scheduled EDR Contact: 07/04/2022
	Data Release Frequency: Quarterly

Lists of Federal RCRA generators

RCRA-LQG: RCRA - Large Quantity Generators

RCRAInfo is EPA's comprehensive information system, providing access to data supporting the Resource Conservation and Recovery Act (RCRA) of 1976 and the Hazardous and Solid Waste Amendments (HSWA) of 1984. The database includes selective information on sites which generate, transport, store, treat and/or dispose of hazardous waste as defined by the Resource Conservation and Recovery Act (RCRA). Large quantity generators (LQGs) generate over 1,000 kilograms (kg) of hazardous waste, or over 1 kg of acutely hazardous waste per month.

Date of Government Version: 02/28/2022	Source: Environmental Protection Agency
Date Data Arrived at EDR: 03/02/2022	Telephone: (415) 495-8895
Date Made Active in Reports: 03/17/2022	Last EDR Contact: 03/02/2022
Number of Days to Update: 15	Next Scheduled EDR Contact: 07/04/2022
	Data Release Frequency: Quarterly

GOVERNMENT RECORDS SEARCHED / DATA CURRENCY TRACKING

RCRA-SQG: RCRA - Small Quantity Generators

RCRAInfo is EPA's comprehensive information system, providing access to data supporting the Resource Conservation and Recovery Act (RCRA) of 1976 and the Hazardous and Solid Waste Amendments (HSWA) of 1984. The database includes selective information on sites which generate, transport, store, treat and/or dispose of hazardous waste as defined by the Resource Conservation and Recovery Act (RCRA). Small quantity generators (SQGs) generate between 100 kg and 1,000 kg of hazardous waste per month.

Date of Government Version: 02/28/2022	Source: Environmental Protection Agency
Date Data Arrived at EDR: 03/02/2022	Telephone: (415) 495-8895
Date Made Active in Reports: 03/17/2022	Last EDR Contact: 03/02/2022
Number of Days to Update: 15	Next Scheduled EDR Contact: 07/04/2022
	Data Release Frequency: Quarterly

RCRA-VSQG: RCRA - Very Small Quantity Generators (Formerly Conditionally Exempt Small Quantity Generators)

RCRAInfo is EPA's comprehensive information system, providing access to data supporting the Resource Conservation and Recovery Act (RCRA) of 1976 and the Hazardous and Solid Waste Amendments (HSWA) of 1984. The database includes selective information on sites which generate, transport, store, treat and/or dispose of hazardous waste as defined by the Resource Conservation and Recovery Act (RCRA). Very small quantity generators (VSQGs) generate less than 100 kg of hazardous waste, or less than 1 kg of acutely hazardous waste per month.

Date of Government Version: 02/28/2022	Source: Environmental Protection Agency
Date Data Arrived at EDR: 03/02/2022	Telephone: (415) 495-8895
Date Made Active in Reports: 03/17/2022	Last EDR Contact: 03/02/2022
Number of Days to Update: 15	Next Scheduled EDR Contact: 07/04/2022
	Data Release Frequency: Quarterly

Federal institutional controls / engineering controls registries

LUCIS: Land Use Control Information System

LUCIS contains records of land use control information pertaining to the former Navy Base Realignment and Closure properties.

Date of Government Version: 11/15/2021	Source: Department of the Navy
Date Data Arrived at EDR: 11/16/2021	Telephone: 843-820-7326
Date Made Active in Reports: 02/08/2022	Last EDR Contact: 02/07/2022
Number of Days to Update: 84	Next Scheduled EDR Contact: 05/23/2022
	Data Release Frequency: Varies

US ENG CONTROLS: Engineering Controls Sites List

A listing of sites with engineering controls in place. Engineering controls include various forms of caps, building foundations, liners, and treatment methods to create pathway elimination for regulated substances to enter environmental media or effect human health.

Date of Government Version: 11/19/2021	Source: Environmental Protection Agency
Date Data Arrived at EDR: 11/19/2021	Telephone: 703-603-0695
Date Made Active in Reports: 02/14/2022	Last EDR Contact: 02/23/2022
Number of Days to Update: 87	Next Scheduled EDR Contact: 06/06/2022
	Data Release Frequency: Varies

US INST CONTROLS: Institutional Controls Sites List

A listing of sites with institutional controls in place. Institutional controls include administrative measures, such as groundwater use restrictions, construction restrictions, property use restrictions, and post remediation care requirements intended to prevent exposure to contaminants remaining on site. Deed restrictions are generally required as part of the institutional controls.

Date of Government Version: 11/19/2021	Source: Environmental Protection Agency
Date Data Arrived at EDR: 11/19/2021	Telephone: 703-603-0695
Date Made Active in Reports: 02/14/2022	Last EDR Contact: 02/23/2022
Number of Days to Update: 87	Next Scheduled EDR Contact: 06/06/2022
	Data Release Frequency: Varies

GOVERNMENT RECORDS SEARCHED / DATA CURRENCY TRACKING

Federal ERNS list

ERNS: Emergency Response Notification System

Emergency Response Notification System. ERNS records and stores information on reported releases of oil and hazardous substances.

Date of Government Version: 12/31/2021

Date Data Arrived at EDR: 03/01/2022

Date Made Active in Reports: 03/10/2022

Number of Days to Update: 9

Source: National Response Center, United States Coast Guard

Telephone: 202-267-2180

Last EDR Contact: 03/22/2022

Next Scheduled EDR Contact: 07/04/2022

Data Release Frequency: Quarterly

Lists of state- and tribal (Superfund) equivalent sites

RESPONSE: State Response Sites

Identifies confirmed release sites where DTSC is involved in remediation, either in a lead or oversight capacity.

These confirmed release sites are generally high-priority and high potential risk.

Date of Government Version: 10/25/2021

Date Data Arrived at EDR: 10/26/2021

Date Made Active in Reports: 01/14/2022

Number of Days to Update: 80

Source: Department of Toxic Substances Control

Telephone: 916-323-3400

Last EDR Contact: 01/25/2022

Next Scheduled EDR Contact: 05/09/2022

Data Release Frequency: Quarterly

Lists of state- and tribal hazardous waste facilities

ENVIROSTOR: EnviroStor Database

The Department of Toxic Substances Control's (DTSC's) Site Mitigation and Brownfields Reuse Program's (SMBRP's) EnviroStor database identifies sites that have known contamination or sites for which there may be reasons to investigate further. The database includes the following site types: Federal Superfund sites (National Priorities List (NPL)); State Response, including Military Facilities and State Superfund; Voluntary Cleanup; and School sites. EnviroStor provides similar information to the information that was available in CalSites, and provides additional site information, including, but not limited to, identification of formerly-contaminated properties that have been released for reuse, properties where environmental deed restrictions have been recorded to prevent inappropriate land uses, and risk characterization information that is used to assess potential impacts to public health and the environment at contaminated sites.

Date of Government Version: 10/25/2021

Date Data Arrived at EDR: 10/26/2021

Date Made Active in Reports: 01/14/2022

Number of Days to Update: 80

Source: Department of Toxic Substances Control

Telephone: 916-323-3400

Last EDR Contact: 01/25/2022

Next Scheduled EDR Contact: 05/09/2022

Data Release Frequency: Quarterly

Lists of state and tribal landfills and solid waste disposal facilities

SWF/LF (SWIS): Solid Waste Information System

Active, Closed and Inactive Landfills. SWF/LF records typically contain an inventory of solid waste disposal facilities or landfills. These may be active or inactive facilities or open dumps that failed to meet RCRA Section 4004 criteria for solid waste landfills or disposal sites.

Date of Government Version: 11/08/2021

Date Data Arrived at EDR: 11/09/2021

Date Made Active in Reports: 01/28/2022

Number of Days to Update: 80

Source: Department of Resources Recycling and Recovery

Telephone: 916-341-6320

Last EDR Contact: 02/08/2022

Next Scheduled EDR Contact: 05/23/2022

Data Release Frequency: Quarterly

Lists of state and tribal leaking storage tanks

GOVERNMENT RECORDS SEARCHED / DATA CURRENCY TRACKING

LUST REG 6L: Leaking Underground Storage Tank Case Listing

For more current information, please refer to the State Water Resources Control Board's LUST database.

Date of Government Version: 09/09/2003
Date Data Arrived at EDR: 09/10/2003
Date Made Active in Reports: 10/07/2003
Number of Days to Update: 27

Source: California Regional Water Quality Control Board Lahontan Region (6)
Telephone: 530-542-5572
Last EDR Contact: 09/12/2011
Next Scheduled EDR Contact: 12/26/2011
Data Release Frequency: No Update Planned

LUST REG 6V: Leaking Underground Storage Tank Case Listing

Leaking Underground Storage Tank locations. Inyo, Kern, Los Angeles, Mono, San Bernardino counties.

Date of Government Version: 06/07/2005
Date Data Arrived at EDR: 06/07/2005
Date Made Active in Reports: 06/29/2005
Number of Days to Update: 22

Source: California Regional Water Quality Control Board Victorville Branch Office (6)
Telephone: 760-241-7365
Last EDR Contact: 09/12/2011
Next Scheduled EDR Contact: 12/26/2011
Data Release Frequency: No Update Planned

LUST REG 1: Active Toxic Site Investigation

Del Norte, Humboldt, Lake, Mendocino, Modoc, Siskiyou, Sonoma, Trinity counties. For more current information, please refer to the State Water Resources Control Board's LUST database.

Date of Government Version: 02/01/2001
Date Data Arrived at EDR: 02/28/2001
Date Made Active in Reports: 03/29/2001
Number of Days to Update: 29

Source: California Regional Water Quality Control Board North Coast (1)
Telephone: 707-570-3769
Last EDR Contact: 08/01/2011
Next Scheduled EDR Contact: 11/14/2011
Data Release Frequency: No Update Planned

LUST REG 2: Fuel Leak List

Leaking Underground Storage Tank locations. Alameda, Contra Costa, Marin, Napa, San Francisco, San Mateo, Santa Clara, Solano, Sonoma counties.

Date of Government Version: 09/30/2004
Date Data Arrived at EDR: 10/20/2004
Date Made Active in Reports: 11/19/2004
Number of Days to Update: 30

Source: California Regional Water Quality Control Board San Francisco Bay Region (2)
Telephone: 510-622-2433
Last EDR Contact: 09/19/2011
Next Scheduled EDR Contact: 01/02/2012
Data Release Frequency: No Update Planned

LUST REG 3: Leaking Underground Storage Tank Database

Leaking Underground Storage Tank locations. Monterey, San Benito, San Luis Obispo, Santa Barbara, Santa Cruz counties.

Date of Government Version: 05/19/2003
Date Data Arrived at EDR: 05/19/2003
Date Made Active in Reports: 06/02/2003
Number of Days to Update: 14

Source: California Regional Water Quality Control Board Central Coast Region (3)
Telephone: 805-542-4786
Last EDR Contact: 07/18/2011
Next Scheduled EDR Contact: 10/31/2011
Data Release Frequency: No Update Planned

LUST REG 4: Underground Storage Tank Leak List

Los Angeles, Ventura counties. For more current information, please refer to the State Water Resources Control Board's LUST database.

Date of Government Version: 09/07/2004
Date Data Arrived at EDR: 09/07/2004
Date Made Active in Reports: 10/12/2004
Number of Days to Update: 35

Source: California Regional Water Quality Control Board Los Angeles Region (4)
Telephone: 213-576-6710
Last EDR Contact: 09/06/2011
Next Scheduled EDR Contact: 12/19/2011
Data Release Frequency: No Update Planned

LUST REG 5: Leaking Underground Storage Tank Database

Leaking Underground Storage Tank locations. Alameda, Alpine, Amador, Butte, Colusa, Contra Costa, Calveras, El Dorado, Fresno, Glenn, Kern, Kings, Lake, Lassen, Madera, Mariposa, Merced, Modoc, Napa, Nevada, Placer, Plumas, Sacramento, San Joaquin, Shasta, Solano, Stanislaus, Sutter, Tehama, Tulare, Tuolumne, Yolo, Yuba counties.

GOVERNMENT RECORDS SEARCHED / DATA CURRENCY TRACKING

Date of Government Version: 07/01/2008
Date Data Arrived at EDR: 07/22/2008
Date Made Active in Reports: 07/31/2008
Number of Days to Update: 9

Source: California Regional Water Quality Control Board Central Valley Region (5)
Telephone: 916-464-4834
Last EDR Contact: 07/01/2011
Next Scheduled EDR Contact: 10/17/2011
Data Release Frequency: No Update Planned

LUST REG 7: Leaking Underground Storage Tank Case Listing

Leaking Underground Storage Tank locations. Imperial, Riverside, San Diego, Santa Barbara counties.

Date of Government Version: 02/26/2004
Date Data Arrived at EDR: 02/26/2004
Date Made Active in Reports: 03/24/2004
Number of Days to Update: 27

Source: California Regional Water Quality Control Board Colorado River Basin Region (7)
Telephone: 760-776-8943
Last EDR Contact: 08/01/2011
Next Scheduled EDR Contact: 11/14/2011
Data Release Frequency: No Update Planned

LUST REG 8: Leaking Underground Storage Tanks

California Regional Water Quality Control Board Santa Ana Region (8). For more current information, please refer to the State Water Resources Control Board's LUST database.

Date of Government Version: 02/14/2005
Date Data Arrived at EDR: 02/15/2005
Date Made Active in Reports: 03/28/2005
Number of Days to Update: 41

Source: California Regional Water Quality Control Board Santa Ana Region (8)
Telephone: 909-782-4496
Last EDR Contact: 08/15/2011
Next Scheduled EDR Contact: 11/28/2011
Data Release Frequency: No Update Planned

LUST REG 9: Leaking Underground Storage Tank Report

Orange, Riverside, San Diego counties. For more current information, please refer to the State Water Resources Control Board's LUST database.

Date of Government Version: 03/01/2001
Date Data Arrived at EDR: 04/23/2001
Date Made Active in Reports: 05/21/2001
Number of Days to Update: 28

Source: California Regional Water Quality Control Board San Diego Region (9)
Telephone: 858-637-5595
Last EDR Contact: 09/26/2011
Next Scheduled EDR Contact: 01/09/2012
Data Release Frequency: No Update Planned

LUST: Leaking Underground Fuel Tank Report (GEOTRACKER)

Leaking Underground Storage Tank (LUST) Sites included in GeoTracker. GeoTracker is the Water Boards data management system for sites that impact, or have the potential to impact, water quality in California, with emphasis on groundwater.

Date of Government Version: 12/06/2021
Date Data Arrived at EDR: 12/07/2021
Date Made Active in Reports: 02/23/2022
Number of Days to Update: 78

Source: State Water Resources Control Board
Telephone: see region list
Last EDR Contact: 03/08/2022
Next Scheduled EDR Contact: 06/20/2022
Data Release Frequency: Quarterly

INDIAN LUST R6: Leaking Underground Storage Tanks on Indian Land

LUSTs on Indian land in New Mexico and Oklahoma.

Date of Government Version: 10/12/2021
Date Data Arrived at EDR: 11/15/2021
Date Made Active in Reports: 02/08/2022
Number of Days to Update: 85

Source: EPA Region 6
Telephone: 214-665-6597
Last EDR Contact: 01/18/2022
Next Scheduled EDR Contact: 05/02/2022
Data Release Frequency: Varies

INDIAN LUST R7: Leaking Underground Storage Tanks on Indian Land

LUSTs on Indian land in Iowa, Kansas, and Nebraska

Date of Government Version: 10/12/2021
Date Data Arrived at EDR: 11/15/2021
Date Made Active in Reports: 02/08/2022
Number of Days to Update: 85

Source: EPA Region 7
Telephone: 913-551-7003
Last EDR Contact: 01/18/2022
Next Scheduled EDR Contact: 05/02/2022
Data Release Frequency: Varies

GOVERNMENT RECORDS SEARCHED / DATA CURRENCY TRACKING

INDIAN LUST R8: Leaking Underground Storage Tanks on Indian Land

LUSTs on Indian land in Colorado, Montana, North Dakota, South Dakota, Utah and Wyoming.

Date of Government Version: 10/12/2021	Source: EPA Region 8
Date Data Arrived at EDR: 11/15/2021	Telephone: 303-312-6271
Date Made Active in Reports: 02/08/2022	Last EDR Contact: 01/18/2022
Number of Days to Update: 85	Next Scheduled EDR Contact: 05/02/2022
	Data Release Frequency: Varies

INDIAN LUST R9: Leaking Underground Storage Tanks on Indian Land

LUSTs on Indian land in Arizona, California, New Mexico and Nevada

Date of Government Version: 10/12/2021	Source: Environmental Protection Agency
Date Data Arrived at EDR: 11/15/2021	Telephone: 415-972-3372
Date Made Active in Reports: 02/08/2022	Last EDR Contact: 01/18/2022
Number of Days to Update: 85	Next Scheduled EDR Contact: 05/02/2022
	Data Release Frequency: Varies

INDIAN LUST R10: Leaking Underground Storage Tanks on Indian Land

LUSTs on Indian land in Alaska, Idaho, Oregon and Washington.

Date of Government Version: 10/12/2021	Source: EPA Region 10
Date Data Arrived at EDR: 11/15/2021	Telephone: 206-553-2857
Date Made Active in Reports: 02/08/2022	Last EDR Contact: 01/18/2022
Number of Days to Update: 85	Next Scheduled EDR Contact: 05/02/2022
	Data Release Frequency: Varies

INDIAN LUST R5: Leaking Underground Storage Tanks on Indian Land

Leaking underground storage tanks located on Indian Land in Michigan, Minnesota and Wisconsin.

Date of Government Version: 10/12/2021	Source: EPA, Region 5
Date Data Arrived at EDR: 11/15/2021	Telephone: 312-886-7439
Date Made Active in Reports: 02/08/2022	Last EDR Contact: 01/18/2022
Number of Days to Update: 85	Next Scheduled EDR Contact: 05/02/2022
	Data Release Frequency: Varies

INDIAN LUST R4: Leaking Underground Storage Tanks on Indian Land

LUSTs on Indian land in Florida, Mississippi and North Carolina.

Date of Government Version: 05/28/2021	Source: EPA Region 4
Date Data Arrived at EDR: 06/22/2021	Telephone: 404-562-8677
Date Made Active in Reports: 09/20/2021	Last EDR Contact: 01/18/2022
Number of Days to Update: 90	Next Scheduled EDR Contact: 05/02/2022
	Data Release Frequency: Varies

INDIAN LUST R1: Leaking Underground Storage Tanks on Indian Land

A listing of leaking underground storage tank locations on Indian Land.

Date of Government Version: 04/28/2021	Source: EPA Region 1
Date Data Arrived at EDR: 06/11/2021	Telephone: 617-918-1313
Date Made Active in Reports: 09/07/2021	Last EDR Contact: 01/18/2022
Number of Days to Update: 88	Next Scheduled EDR Contact: 05/02/2022
	Data Release Frequency: Varies

CPS-SLIC: Statewide SLIC Cases (GEOTRACKER)

Cleanup Program Sites (CPS; also known as Site Cleanups [SC] and formerly known as Spills, Leaks, Investigations, and Cleanups [SLIC] sites) included in GeoTracker. GeoTracker is the Water Boards data management system for sites that impact, or have the potential to impact, water quality in California, with emphasis on groundwater.

Date of Government Version: 12/06/2021	Source: State Water Resources Control Board
Date Data Arrived at EDR: 12/07/2021	Telephone: 866-480-1028
Date Made Active in Reports: 02/23/2022	Last EDR Contact: 03/08/2022
Number of Days to Update: 78	Next Scheduled EDR Contact: 06/20/2022
	Data Release Frequency: Varies

GOVERNMENT RECORDS SEARCHED / DATA CURRENCY TRACKING

SLIC REG 1: Active Toxic Site Investigations

The SLIC (Spills, Leaks, Investigations and Cleanup) program is designed to protect and restore water quality from spills, leaks, and similar discharges.

Date of Government Version: 04/03/2003
Date Data Arrived at EDR: 04/07/2003
Date Made Active in Reports: 04/25/2003
Number of Days to Update: 18

Source: California Regional Water Quality Control Board, North Coast Region (1)
Telephone: 707-576-2220
Last EDR Contact: 08/01/2011
Next Scheduled EDR Contact: 11/14/2011
Data Release Frequency: No Update Planned

SLIC REG 2: Spills, Leaks, Investigation & Cleanup Cost Recovery Listing

The SLIC (Spills, Leaks, Investigations and Cleanup) program is designed to protect and restore water quality from spills, leaks, and similar discharges.

Date of Government Version: 09/30/2004
Date Data Arrived at EDR: 10/20/2004
Date Made Active in Reports: 11/19/2004
Number of Days to Update: 30

Source: Regional Water Quality Control Board San Francisco Bay Region (2)
Telephone: 510-286-0457
Last EDR Contact: 09/19/2011
Next Scheduled EDR Contact: 01/02/2012
Data Release Frequency: No Update Planned

SLIC REG 3: Spills, Leaks, Investigation & Cleanup Cost Recovery Listing

The SLIC (Spills, Leaks, Investigations and Cleanup) program is designed to protect and restore water quality from spills, leaks, and similar discharges.

Date of Government Version: 05/18/2006
Date Data Arrived at EDR: 05/18/2006
Date Made Active in Reports: 06/15/2006
Number of Days to Update: 28

Source: California Regional Water Quality Control Board Central Coast Region (3)
Telephone: 805-549-3147
Last EDR Contact: 07/18/2011
Next Scheduled EDR Contact: 10/31/2011
Data Release Frequency: No Update Planned

SLIC REG 4: Spills, Leaks, Investigation & Cleanup Cost Recovery Listing

The SLIC (Spills, Leaks, Investigations and Cleanup) program is designed to protect and restore water quality from spills, leaks, and similar discharges.

Date of Government Version: 11/17/2004
Date Data Arrived at EDR: 11/18/2004
Date Made Active in Reports: 01/04/2005
Number of Days to Update: 47

Source: Region Water Quality Control Board Los Angeles Region (4)
Telephone: 213-576-6600
Last EDR Contact: 07/01/2011
Next Scheduled EDR Contact: 10/17/2011
Data Release Frequency: No Update Planned

SLIC REG 5: Spills, Leaks, Investigation & Cleanup Cost Recovery Listing

The SLIC (Spills, Leaks, Investigations and Cleanup) program is designed to protect and restore water quality from spills, leaks, and similar discharges.

Date of Government Version: 04/01/2005
Date Data Arrived at EDR: 04/05/2005
Date Made Active in Reports: 04/21/2005
Number of Days to Update: 16

Source: Regional Water Quality Control Board Central Valley Region (5)
Telephone: 916-464-3291
Last EDR Contact: 09/12/2011
Next Scheduled EDR Contact: 12/26/2011
Data Release Frequency: No Update Planned

SLIC REG 6V: Spills, Leaks, Investigation & Cleanup Cost Recovery Listing

The SLIC (Spills, Leaks, Investigations and Cleanup) program is designed to protect and restore water quality from spills, leaks, and similar discharges.

Date of Government Version: 05/24/2005
Date Data Arrived at EDR: 05/25/2005
Date Made Active in Reports: 06/16/2005
Number of Days to Update: 22

Source: Regional Water Quality Control Board, Victorville Branch
Telephone: 619-241-6583
Last EDR Contact: 08/15/2011
Next Scheduled EDR Contact: 11/28/2011
Data Release Frequency: No Update Planned

GOVERNMENT RECORDS SEARCHED / DATA CURRENCY TRACKING

SLIC REG 6L: SLIC Sites

The SLIC (Spills, Leaks, Investigations and Cleanup) program is designed to protect and restore water quality from spills, leaks, and similar discharges.

Date of Government Version: 09/07/2004
Date Data Arrived at EDR: 09/07/2004
Date Made Active in Reports: 10/12/2004
Number of Days to Update: 35

Source: California Regional Water Quality Control Board, Lahontan Region
Telephone: 530-542-5574
Last EDR Contact: 08/15/2011
Next Scheduled EDR Contact: 11/28/2011
Data Release Frequency: No Update Planned

SLIC REG 7: SLIC List

The SLIC (Spills, Leaks, Investigations and Cleanup) program is designed to protect and restore water quality from spills, leaks, and similar discharges.

Date of Government Version: 11/24/2004
Date Data Arrived at EDR: 11/29/2004
Date Made Active in Reports: 01/04/2005
Number of Days to Update: 36

Source: California Regional Quality Control Board, Colorado River Basin Region
Telephone: 760-346-7491
Last EDR Contact: 08/01/2011
Next Scheduled EDR Contact: 11/14/2011
Data Release Frequency: No Update Planned

SLIC REG 8: Spills, Leaks, Investigation & Cleanup Cost Recovery Listing

The SLIC (Spills, Leaks, Investigations and Cleanup) program is designed to protect and restore water quality from spills, leaks, and similar discharges.

Date of Government Version: 04/03/2008
Date Data Arrived at EDR: 04/03/2008
Date Made Active in Reports: 04/14/2008
Number of Days to Update: 11

Source: California Region Water Quality Control Board Santa Ana Region (8)
Telephone: 951-782-3298
Last EDR Contact: 09/12/2011
Next Scheduled EDR Contact: 12/26/2011
Data Release Frequency: No Update Planned

SLIC REG 9: Spills, Leaks, Investigation & Cleanup Cost Recovery Listing

The SLIC (Spills, Leaks, Investigations and Cleanup) program is designed to protect and restore water quality from spills, leaks, and similar discharges.

Date of Government Version: 09/10/2007
Date Data Arrived at EDR: 09/11/2007
Date Made Active in Reports: 09/28/2007
Number of Days to Update: 17

Source: California Regional Water Quality Control Board San Diego Region (9)
Telephone: 858-467-2980
Last EDR Contact: 08/08/2011
Next Scheduled EDR Contact: 11/21/2011
Data Release Frequency: No Update Planned

Lists of state and tribal registered storage tanks

FEMA UST: Underground Storage Tank Listing

A listing of all FEMA owned underground storage tanks.

Date of Government Version: 10/14/2021
Date Data Arrived at EDR: 11/05/2021
Date Made Active in Reports: 02/01/2022
Number of Days to Update: 88

Source: FEMA
Telephone: 202-646-5797
Last EDR Contact: 04/04/2022
Next Scheduled EDR Contact: 07/18/2022
Data Release Frequency: Varies

MILITARY UST SITES: Military UST Sites (GEOTRACKER)

Military ust sites

Date of Government Version: 12/06/2021
Date Data Arrived at EDR: 12/07/2021
Date Made Active in Reports: 02/23/2022
Number of Days to Update: 78

Source: State Water Resources Control Board
Telephone: 866-480-1028
Last EDR Contact: 03/08/2022
Next Scheduled EDR Contact: 06/20/2022
Data Release Frequency: Varies

GOVERNMENT RECORDS SEARCHED / DATA CURRENCY TRACKING

UST: Active UST Facilities

Active UST facilities gathered from the local regulatory agencies

Date of Government Version: 12/06/2021	Source: SWRCB
Date Data Arrived at EDR: 12/07/2021	Telephone: 916-341-5851
Date Made Active in Reports: 02/23/2022	Last EDR Contact: 03/08/2022
Number of Days to Update: 78	Next Scheduled EDR Contact: 06/20/2022
	Data Release Frequency: Semi-Annually

UST CLOSURE: Proposed Closure of Underground Storage Tank (UST) Cases

UST cases that are being considered for closure by either the State Water Resources Control Board or the Executive Director have been posted for a 60-day public comment period. UST Case Closures being proposed for consideration by the State Water Resources Control Board. These are primarily UST cases that meet closure criteria under the decisional framework in State Water Board Resolution No. 92-49 and other Board orders. UST Case Closures proposed for consideration by the Executive Director pursuant to State Water Board Resolution No. 2012-0061. These are cases that meet the criteria of the Low-Threat UST Case Closure Policy. UST Case Closure Review Denials and Approved Orders.

Date of Government Version: 12/01/2021	Source: State Water Resources Control Board
Date Data Arrived at EDR: 12/07/2021	Telephone: 916-327-7844
Date Made Active in Reports: 03/02/2022	Last EDR Contact: 03/08/2022
Number of Days to Update: 85	Next Scheduled EDR Contact: 06/20/2022
	Data Release Frequency: Varies

AST: Aboveground Petroleum Storage Tank Facilities

A listing of aboveground storage tank petroleum storage tank locations.

Date of Government Version: 07/06/2016	Source: California Environmental Protection Agency
Date Data Arrived at EDR: 07/12/2016	Telephone: 916-327-5092
Date Made Active in Reports: 09/19/2016	Last EDR Contact: 03/10/2022
Number of Days to Update: 69	Next Scheduled EDR Contact: 06/27/2022
	Data Release Frequency: Varies

INDIAN UST R4: Underground Storage Tanks on Indian Land

The Indian Underground Storage Tank (UST) database provides information about underground storage tanks on Indian land in EPA Region 4 (Alabama, Florida, Georgia, Kentucky, Mississippi, North Carolina, South Carolina, Tennessee and Tribal Nations)

Date of Government Version: 05/28/2021	Source: EPA Region 4
Date Data Arrived at EDR: 06/22/2021	Telephone: 404-562-9424
Date Made Active in Reports: 09/20/2021	Last EDR Contact: 01/18/2022
Number of Days to Update: 90	Next Scheduled EDR Contact: 05/02/2022
	Data Release Frequency: Varies

INDIAN UST R6: Underground Storage Tanks on Indian Land

The Indian Underground Storage Tank (UST) database provides information about underground storage tanks on Indian land in EPA Region 6 (Louisiana, Arkansas, Oklahoma, New Mexico, Texas and 65 Tribes).

Date of Government Version: 10/12/2021	Source: EPA Region 6
Date Data Arrived at EDR: 11/15/2021	Telephone: 214-665-7591
Date Made Active in Reports: 02/08/2022	Last EDR Contact: 01/18/2022
Number of Days to Update: 85	Next Scheduled EDR Contact: 05/02/2022
	Data Release Frequency: Varies

INDIAN UST R5: Underground Storage Tanks on Indian Land

The Indian Underground Storage Tank (UST) database provides information about underground storage tanks on Indian land in EPA Region 5 (Michigan, Minnesota and Wisconsin and Tribal Nations).

Date of Government Version: 04/06/2021	Source: EPA Region 5
Date Data Arrived at EDR: 06/11/2021	Telephone: 312-886-6136
Date Made Active in Reports: 09/07/2021	Last EDR Contact: 02/09/2022
Number of Days to Update: 88	Next Scheduled EDR Contact: 05/02/2022
	Data Release Frequency: Varies

GOVERNMENT RECORDS SEARCHED / DATA CURRENCY TRACKING

INDIAN UST R10: Underground Storage Tanks on Indian Land

The Indian Underground Storage Tank (UST) database provides information about underground storage tanks on Indian land in EPA Region 10 (Alaska, Idaho, Oregon, Washington, and Tribal Nations).

Date of Government Version: 10/12/2021	Source: EPA Region 10
Date Data Arrived at EDR: 11/15/2021	Telephone: 206-553-2857
Date Made Active in Reports: 02/08/2022	Last EDR Contact: 01/18/2022
Number of Days to Update: 85	Next Scheduled EDR Contact: 05/02/2022
	Data Release Frequency: Varies

INDIAN UST R7: Underground Storage Tanks on Indian Land

The Indian Underground Storage Tank (UST) database provides information about underground storage tanks on Indian land in EPA Region 7 (Iowa, Kansas, Missouri, Nebraska, and 9 Tribal Nations).

Date of Government Version: 10/12/2021	Source: EPA Region 7
Date Data Arrived at EDR: 11/15/2021	Telephone: 913-551-7003
Date Made Active in Reports: 02/08/2022	Last EDR Contact: 01/18/2022
Number of Days to Update: 85	Next Scheduled EDR Contact: 05/02/2022
	Data Release Frequency: Varies

INDIAN UST R8: Underground Storage Tanks on Indian Land

The Indian Underground Storage Tank (UST) database provides information about underground storage tanks on Indian land in EPA Region 8 (Colorado, Montana, North Dakota, South Dakota, Utah, Wyoming and 27 Tribal Nations).

Date of Government Version: 10/12/2021	Source: EPA Region 8
Date Data Arrived at EDR: 11/15/2021	Telephone: 303-312-6137
Date Made Active in Reports: 02/08/2022	Last EDR Contact: 01/18/2022
Number of Days to Update: 85	Next Scheduled EDR Contact: 05/02/2022
	Data Release Frequency: Varies

INDIAN UST R9: Underground Storage Tanks on Indian Land

The Indian Underground Storage Tank (UST) database provides information about underground storage tanks on Indian land in EPA Region 9 (Arizona, California, Hawaii, Nevada, the Pacific Islands, and Tribal Nations).

Date of Government Version: 10/12/2021	Source: EPA Region 9
Date Data Arrived at EDR: 11/15/2021	Telephone: 415-972-3368
Date Made Active in Reports: 02/08/2022	Last EDR Contact: 01/18/2022
Number of Days to Update: 85	Next Scheduled EDR Contact: 05/02/2022
	Data Release Frequency: Varies

INDIAN UST R1: Underground Storage Tanks on Indian Land

The Indian Underground Storage Tank (UST) database provides information about underground storage tanks on Indian land in EPA Region 1 (Connecticut, Maine, Massachusetts, New Hampshire, Rhode Island, Vermont and ten Tribal Nations).

Date of Government Version: 10/14/2021	Source: EPA, Region 1
Date Data Arrived at EDR: 11/15/2021	Telephone: 617-918-1313
Date Made Active in Reports: 02/08/2022	Last EDR Contact: 01/18/2022
Number of Days to Update: 85	Next Scheduled EDR Contact: 05/02/2022
	Data Release Frequency: Varies

Lists of state and tribal voluntary cleanup sites

INDIAN VCP R1: Voluntary Cleanup Priority Listing

A listing of voluntary cleanup priority sites located on Indian Land located in Region 1.

Date of Government Version: 07/27/2015	Source: EPA, Region 1
Date Data Arrived at EDR: 09/29/2015	Telephone: 617-918-1102
Date Made Active in Reports: 02/18/2016	Last EDR Contact: 03/16/2022
Number of Days to Update: 142	Next Scheduled EDR Contact: 07/04/2022
	Data Release Frequency: Varies

GOVERNMENT RECORDS SEARCHED / DATA CURRENCY TRACKING

INDIAN VCP R7: Voluntary Cleanup Priority Listing

A listing of voluntary cleanup priority sites located on Indian Land located in Region 7.

Date of Government Version: 03/20/2008
Date Data Arrived at EDR: 04/22/2008
Date Made Active in Reports: 05/19/2008
Number of Days to Update: 27

Source: EPA, Region 7
Telephone: 913-551-7365
Last EDR Contact: 07/08/2021
Next Scheduled EDR Contact: 07/20/2009
Data Release Frequency: Varies

VCP: Voluntary Cleanup Program Properties

Contains low threat level properties with either confirmed or unconfirmed releases and the project proponents have request that DTSC oversee investigation and/or cleanup activities and have agreed to provide coverage for DTSC's costs.

Date of Government Version: 10/25/2021
Date Data Arrived at EDR: 10/26/2021
Date Made Active in Reports: 01/14/2022
Number of Days to Update: 80

Source: Department of Toxic Substances Control
Telephone: 916-323-3400
Last EDR Contact: 01/25/2022
Next Scheduled EDR Contact: 05/09/2022
Data Release Frequency: Quarterly

Lists of state and tribal brownfield sites

BROWNFIELDS: Considered Brownfields Sites Listing

A listing of sites the SWRCB considers to be Brownfields since these are sites have come to them through the MOA Process.

Date of Government Version: 12/15/2021
Date Data Arrived at EDR: 12/16/2021
Date Made Active in Reports: 03/03/2022
Number of Days to Update: 77

Source: State Water Resources Control Board
Telephone: 916-323-7905
Last EDR Contact: 03/21/2022
Next Scheduled EDR Contact: 07/04/2022
Data Release Frequency: Quarterly

ADDITIONAL ENVIRONMENTAL RECORDS

Local Brownfield lists

US BROWNFIELDS: A Listing of Brownfields Sites

Brownfields are real property, the expansion, redevelopment, or reuse of which may be complicated by the presence or potential presence of a hazardous substance, pollutant, or contaminant. Cleaning up and reinvesting in these properties takes development pressures off of undeveloped, open land, and both improves and protects the environment. Assessment, Cleanup and Redevelopment Exchange System (ACRES) stores information reported by EPA Brownfields grant recipients on brownfields properties assessed or cleaned up with grant funding as well as information on Targeted Brownfields Assessments performed by EPA Regions. A listing of ACRES Brownfield sites is obtained from Cleanups in My Community. Cleanups in My Community provides information on Brownfields properties for which information is reported back to EPA, as well as areas served by Brownfields grant programs.

Date of Government Version: 02/23/2022
Date Data Arrived at EDR: 03/10/2022
Date Made Active in Reports: 03/10/2022
Number of Days to Update: 0

Source: Environmental Protection Agency
Telephone: 202-566-2777
Last EDR Contact: 03/15/2022
Next Scheduled EDR Contact: 06/27/2022
Data Release Frequency: Semi-Annually

Local Lists of Landfill / Solid Waste Disposal Sites

WMUDS/SWAT: Waste Management Unit Database

Waste Management Unit Database System. WMUDS is used by the State Water Resources Control Board staff and the Regional Water Quality Control Boards for program tracking and inventory of waste management units. WMUDS is composed of the following databases: Facility Information, Scheduled Inspections Information, Waste Management Unit Information, SWAT Program Information, SWAT Report Summary Information, SWAT Report Summary Data, Chapter 15 (formerly Subchapter 15) Information, Chapter 15 Monitoring Parameters, TPCA Program Information, RCRA Program Information, Closure Information, and Interested Parties Information.

GOVERNMENT RECORDS SEARCHED / DATA CURRENCY TRACKING

Date of Government Version: 04/01/2000
Date Data Arrived at EDR: 04/10/2000
Date Made Active in Reports: 05/10/2000
Number of Days to Update: 30

Source: State Water Resources Control Board
Telephone: 916-227-4448
Last EDR Contact: 01/24/2022
Next Scheduled EDR Contact: 05/09/2022
Data Release Frequency: No Update Planned

SWRCY: Recycler Database

A listing of recycling facilities in California.

Date of Government Version: 12/06/2021
Date Data Arrived at EDR: 12/07/2021
Date Made Active in Reports: 02/23/2022
Number of Days to Update: 78

Source: Department of Conservation
Telephone: 916-323-3836
Last EDR Contact: 03/08/2022
Next Scheduled EDR Contact: 06/20/2022
Data Release Frequency: Quarterly

HAULERS: Registered Waste Tire Haulers Listing

A listing of registered waste tire haulers.

Date of Government Version: 09/14/2021
Date Data Arrived at EDR: 11/11/2021
Date Made Active in Reports: 11/23/2021
Number of Days to Update: 12

Source: Integrated Waste Management Board
Telephone: 916-341-6422
Last EDR Contact: 02/17/2022
Next Scheduled EDR Contact: 05/23/2022
Data Release Frequency: Varies

INDIAN ODI: Report on the Status of Open Dumps on Indian Lands

Location of open dumps on Indian land.

Date of Government Version: 12/31/1998
Date Data Arrived at EDR: 12/03/2007
Date Made Active in Reports: 01/24/2008
Number of Days to Update: 52

Source: Environmental Protection Agency
Telephone: 703-308-8245
Last EDR Contact: 01/24/2022
Next Scheduled EDR Contact: 05/09/2022
Data Release Frequency: Varies

DEBRIS REGION 9: Torres Martinez Reservation Illegal Dump Site Locations

A listing of illegal dump sites location on the Torres Martinez Indian Reservation located in eastern Riverside County and northern Imperial County, California.

Date of Government Version: 01/12/2009
Date Data Arrived at EDR: 05/07/2009
Date Made Active in Reports: 09/21/2009
Number of Days to Update: 137

Source: EPA, Region 9
Telephone: 415-947-4219
Last EDR Contact: 01/13/2022
Next Scheduled EDR Contact: 05/02/2022
Data Release Frequency: No Update Planned

ODI: Open Dump Inventory

An open dump is defined as a disposal facility that does not comply with one or more of the Part 257 or Part 258 Subtitle D Criteria.

Date of Government Version: 06/30/1985
Date Data Arrived at EDR: 08/09/2004
Date Made Active in Reports: 09/17/2004
Number of Days to Update: 39

Source: Environmental Protection Agency
Telephone: 800-424-9346
Last EDR Contact: 06/09/2004
Next Scheduled EDR Contact: N/A
Data Release Frequency: No Update Planned

IHS OPEN DUMPS: Open Dumps on Indian Land

A listing of all open dumps located on Indian Land in the United States.

Date of Government Version: 04/01/2014
Date Data Arrived at EDR: 08/06/2014
Date Made Active in Reports: 01/29/2015
Number of Days to Update: 176

Source: Department of Health & Human Services, Indian Health Service
Telephone: 301-443-1452
Last EDR Contact: 01/28/2022
Next Scheduled EDR Contact: 05/09/2022
Data Release Frequency: Varies

GOVERNMENT RECORDS SEARCHED / DATA CURRENCY TRACKING

Local Lists of Hazardous waste / Contaminated Sites

US HIST CDL: National Clandestine Laboratory Register

A listing of clandestine drug lab locations that have been removed from the DEAs National Clandestine Laboratory Register.

Date of Government Version: 11/16/2021
Date Data Arrived at EDR: 11/18/2021
Date Made Active in Reports: 02/08/2022
Number of Days to Update: 82

Source: Drug Enforcement Administration
Telephone: 202-307-1000
Last EDR Contact: 02/23/2022
Next Scheduled EDR Contact: 06/06/2022
Data Release Frequency: No Update Planned

HIST CAL-SITES: Calsites Database

The Calsites database contains potential or confirmed hazardous substance release properties. In 1996, California EPA reevaluated and significantly reduced the number of sites in the Calsites database. No longer updated by the state agency. It has been replaced by ENVIROSTOR.

Date of Government Version: 08/08/2005
Date Data Arrived at EDR: 08/03/2006
Date Made Active in Reports: 08/24/2006
Number of Days to Update: 21

Source: Department of Toxic Substance Control
Telephone: 916-323-3400
Last EDR Contact: 02/23/2009
Next Scheduled EDR Contact: 05/25/2009
Data Release Frequency: No Update Planned

SCH: School Property Evaluation Program

This category contains proposed and existing school sites that are being evaluated by DTSC for possible hazardous materials contamination. In some cases, these properties may be listed in the CalSites category depending on the level of threat to public health and safety or the environment they pose.

Date of Government Version: 10/25/2021
Date Data Arrived at EDR: 10/26/2021
Date Made Active in Reports: 01/14/2022
Number of Days to Update: 80

Source: Department of Toxic Substances Control
Telephone: 916-323-3400
Last EDR Contact: 01/25/2022
Next Scheduled EDR Contact: 05/09/2022
Data Release Frequency: Quarterly

CDL: Clandestine Drug Labs

A listing of drug lab locations. Listing of a location in this database does not indicate that any illegal drug lab materials were or were not present there, and does not constitute a determination that the location either requires or does not require additional cleanup work.

Date of Government Version: 12/31/2019
Date Data Arrived at EDR: 01/20/2021
Date Made Active in Reports: 04/08/2021
Number of Days to Update: 78

Source: Department of Toxic Substances Control
Telephone: 916-255-6504
Last EDR Contact: 04/04/2022
Next Scheduled EDR Contact: 07/18/2022
Data Release Frequency: Varies

TOXIC PITS: Toxic Pits Cleanup Act Sites

Toxic PITS Cleanup Act Sites. TOXIC PITS identifies sites suspected of containing hazardous substances where cleanup has not yet been completed.

Date of Government Version: 07/01/1995
Date Data Arrived at EDR: 08/30/1995
Date Made Active in Reports: 09/26/1995
Number of Days to Update: 27

Source: State Water Resources Control Board
Telephone: 916-227-4364
Last EDR Contact: 01/26/2009
Next Scheduled EDR Contact: 04/27/2009
Data Release Frequency: No Update Planned

CERS HAZ WASTE: CERS HAZ WASTE

List of sites in the California Environmental Protection Agency (CalEPA) Regulated Site Portal which fall under the Hazardous Chemical Management, Hazardous Waste Onsite Treatment, Household Hazardous Waste Collection, Hazardous Waste Generator, and RCRA LQ HW Generator programs.

GOVERNMENT RECORDS SEARCHED / DATA CURRENCY TRACKING

Date of Government Version: 10/18/2021
Date Data Arrived at EDR: 10/19/2021
Date Made Active in Reports: 01/12/2022
Number of Days to Update: 85

Source: CalEPA
Telephone: 916-323-2514
Last EDR Contact: 01/19/2022
Next Scheduled EDR Contact: 05/02/2022
Data Release Frequency: Quarterly

US CDL: Clandestine Drug Labs

A listing of clandestine drug lab locations. The U.S. Department of Justice ("the Department") provides this web site as a public service. It contains addresses of some locations where law enforcement agencies reported they found chemicals or other items that indicated the presence of either clandestine drug laboratories or dumpsites. In most cases, the source of the entries is not the Department, and the Department has not verified the entry and does not guarantee its accuracy. Members of the public must verify the accuracy of all entries by, for example, contacting local law enforcement and local health departments.

Date of Government Version: 11/16/2021
Date Data Arrived at EDR: 11/18/2021
Date Made Active in Reports: 02/08/2022
Number of Days to Update: 82

Source: Drug Enforcement Administration
Telephone: 202-307-1000
Last EDR Contact: 02/23/2022
Next Scheduled EDR Contact: 06/06/2022
Data Release Frequency: Quarterly

PFAS: PFAS Contamination Site Location Listing

A listing of PFAS contaminated sites included in the GeoTracker database.

Date of Government Version: 12/06/2021
Date Data Arrived at EDR: 12/07/2021
Date Made Active in Reports: 02/23/2022
Number of Days to Update: 78

Source: State Water Resources Control Board
Telephone: 866-480-1028
Last EDR Contact: 03/08/2022
Next Scheduled EDR Contact: 06/20/2022
Data Release Frequency: Varies

AQUEOUS FOAM: Former Fire Training Facility Assessments Listing

Airports shown on this list are those believed to use Aqueous Film Forming Foam (AFFF), and certified by the Federal Aviation Administration (FAA) under Title 14, Code of Federal Regulations (CFR), Part 139 (14 CFR Part 139). This list was created by SWRCB using information available from the FAA. Location points shown are from the latitude and longitude listed on the FAA airport master record.

Date of Government Version: 02/20/2020
Date Data Arrived at EDR: 12/10/2021
Date Made Active in Reports: 02/25/2022
Number of Days to Update: 77

Source: State Water Resources Control Board
Telephone: 916-341-5455
Last EDR Contact: 03/11/2022
Next Scheduled EDR Contact: 06/20/2022
Data Release Frequency: Varies

Local Lists of Registered Storage Tanks

SWEEPS UST: SWEEPS UST Listing

Statewide Environmental Evaluation and Planning System. This underground storage tank listing was updated and maintained by a company contacted by the SWRCB in the early 1990's. The listing is no longer updated or maintained. The local agency is the contact for more information on a site on the SWEEPS list.

Date of Government Version: 06/01/1994
Date Data Arrived at EDR: 07/07/2005
Date Made Active in Reports: 08/11/2005
Number of Days to Update: 35

Source: State Water Resources Control Board
Telephone: N/A
Last EDR Contact: 06/03/2005
Next Scheduled EDR Contact: N/A
Data Release Frequency: No Update Planned

HIST UST: Hazardous Substance Storage Container Database

The Hazardous Substance Storage Container Database is a historical listing of UST sites. Refer to local/county source for current data.

Date of Government Version: 10/15/1990
Date Data Arrived at EDR: 01/25/1991
Date Made Active in Reports: 02/12/1991
Number of Days to Update: 18

Source: State Water Resources Control Board
Telephone: 916-341-5851
Last EDR Contact: 07/26/2001
Next Scheduled EDR Contact: N/A
Data Release Frequency: No Update Planned

GOVERNMENT RECORDS SEARCHED / DATA CURRENCY TRACKING

SAN FRANCISCO AST: Aboveground Storage Tank Site Listing

Aboveground storage tank sites

Date of Government Version: 11/04/2021
Date Data Arrived at EDR: 11/05/2021
Date Made Active in Reports: 01/24/2022
Number of Days to Update: 80

Source: San Francisco County Department of Public Health
Telephone: 415-252-3896
Last EDR Contact: 01/28/2022
Next Scheduled EDR Contact: 05/16/2022
Data Release Frequency: Varies

CA FID UST: Facility Inventory Database

The Facility Inventory Database (FID) contains a historical listing of active and inactive underground storage tank locations from the State Water Resource Control Board. Refer to local/county source for current data.

Date of Government Version: 10/31/1994
Date Data Arrived at EDR: 09/05/1995
Date Made Active in Reports: 09/29/1995
Number of Days to Update: 24

Source: California Environmental Protection Agency
Telephone: 916-341-5851
Last EDR Contact: 12/28/1998
Next Scheduled EDR Contact: N/A
Data Release Frequency: No Update Planned

CERS TANKS: California Environmental Reporting System (CERS) Tanks

List of sites in the California Environmental Protection Agency (CalEPA) Regulated Site Portal which fall under the Aboveground Petroleum Storage and Underground Storage Tank regulatory programs.

Date of Government Version: 10/18/2021
Date Data Arrived at EDR: 10/19/2021
Date Made Active in Reports: 01/12/2022
Number of Days to Update: 85

Source: California Environmental Protection Agency
Telephone: 916-323-2514
Last EDR Contact: 01/19/2022
Next Scheduled EDR Contact: 05/02/2022
Data Release Frequency: Quarterly

Local Land Records

LIENS: Environmental Liens Listing

A listing of property locations with environmental liens for California where DTSC is a lien holder.

Date of Government Version: 02/24/2022
Date Data Arrived at EDR: 02/25/2022
Date Made Active in Reports: 03/09/2022
Number of Days to Update: 12

Source: Department of Toxic Substances Control
Telephone: 916-323-3400
Last EDR Contact: 02/24/2022
Next Scheduled EDR Contact: 06/13/2022
Data Release Frequency: Varies

LIENS 2: CERCLA Lien Information

A Federal CERCLA ('Superfund') lien can exist by operation of law at any site or property at which EPA has spent Superfund monies. These monies are spent to investigate and address releases and threatened releases of contamination. CERCLIS provides information as to the identity of these sites and properties.

Date of Government Version: 01/25/2022
Date Data Arrived at EDR: 02/03/2022
Date Made Active in Reports: 02/22/2022
Number of Days to Update: 19

Source: Environmental Protection Agency
Telephone: 202-564-6023
Last EDR Contact: 04/01/2022
Next Scheduled EDR Contact: 07/11/2022
Data Release Frequency: Semi-Annually

DEED: Deed Restriction Listing

GOVERNMENT RECORDS SEARCHED / DATA CURRENCY TRACKING

Site Mitigation and Brownfields Reuse Program Facility Sites with Deed Restrictions & Hazardous Waste Management Program Facility Sites with Deed / Land Use Restriction. The DTSC Site Mitigation and Brownfields Reuse Program (SMBRP) list includes sites cleaned up under the program's oversight and generally does not include current or former hazardous waste facilities that required a hazardous waste facility permit. The list represents deed restrictions that are active. Some sites have multiple deed restrictions. The DTSC Hazardous Waste Management Program (HWMP) has developed a list of current or former hazardous waste facilities that have a recorded land use restriction at the local county recorder's office. The land use restrictions on this list were required by the DTSC HWMP as a result of the presence of hazardous substances that remain on site after the facility (or part of the facility) has been closed or cleaned up. The types of land use restriction include deed notice, deed restriction, or a land use restriction that binds current and future owners.

Date of Government Version: 11/30/2021	Source: DTSC and SWRCB
Date Data Arrived at EDR: 11/30/2021	Telephone: 916-323-3400
Date Made Active in Reports: 02/16/2022	Last EDR Contact: 02/28/2022
Number of Days to Update: 78	Next Scheduled EDR Contact: 06/13/2022
	Data Release Frequency: Semi-Annually

Records of Emergency Release Reports

HMIRS: Hazardous Materials Information Reporting System

Hazardous Materials Incident Report System. HMIRS contains hazardous material spill incidents reported to DOT.

Date of Government Version: 12/15/2021	Source: U.S. Department of Transportation
Date Data Arrived at EDR: 12/16/2021	Telephone: 202-366-4555
Date Made Active in Reports: 03/10/2022	Last EDR Contact: 03/21/2022
Number of Days to Update: 84	Next Scheduled EDR Contact: 07/04/2022
	Data Release Frequency: Quarterly

CHMIRS: California Hazardous Material Incident Report System

California Hazardous Material Incident Reporting System. CHMIRS contains information on reported hazardous material incidents (accidental releases or spills).

Date of Government Version: 09/30/2021	Source: Office of Emergency Services
Date Data Arrived at EDR: 10/19/2021	Telephone: 916-845-8400
Date Made Active in Reports: 01/12/2022	Last EDR Contact: 01/19/2022
Number of Days to Update: 85	Next Scheduled EDR Contact: 05/02/2022
	Data Release Frequency: Semi-Annually

LDS: Land Disposal Sites Listing (GEOTRACKER)

Land Disposal sites (Landfills) included in GeoTracker. GeoTracker is the Water Boards data management system for sites that impact, or have the potential to impact, water quality in California, with emphasis on groundwater.

Date of Government Version: 12/06/2021	Source: State Water Quality Control Board
Date Data Arrived at EDR: 12/07/2021	Telephone: 866-480-1028
Date Made Active in Reports: 02/23/2022	Last EDR Contact: 03/08/2022
Number of Days to Update: 78	Next Scheduled EDR Contact: 06/20/2022
	Data Release Frequency: Quarterly

MCS: Military Cleanup Sites Listing (GEOTRACKER)

Military sites (consisting of: Military UST sites; Military Privatized sites; and Military Cleanup sites [formerly known as DoD non UST]) included in GeoTracker. GeoTracker is the Water Boards data management system for sites that impact, or have the potential to impact, water quality in California, with emphasis on groundwater.

Date of Government Version: 12/06/2021	Source: State Water Resources Control Board
Date Data Arrived at EDR: 12/07/2021	Telephone: 866-480-1028
Date Made Active in Reports: 02/23/2022	Last EDR Contact: 03/08/2022
Number of Days to Update: 78	Next Scheduled EDR Contact: 06/20/2022
	Data Release Frequency: Quarterly

GOVERNMENT RECORDS SEARCHED / DATA CURRENCY TRACKING

SPILLS 90: SPILLS90 data from FirstSearch

Spills 90 includes those spill and release records available exclusively from FirstSearch databases. Typically, they may include chemical, oil and/or hazardous substance spills recorded after 1990. Duplicate records that are already included in EDR incident and release records are not included in Spills 90.

Date of Government Version: 06/06/2012

Date Data Arrived at EDR: 01/03/2013

Date Made Active in Reports: 02/22/2013

Number of Days to Update: 50

Source: FirstSearch

Telephone: N/A

Last EDR Contact: 01/03/2013

Next Scheduled EDR Contact: N/A

Data Release Frequency: No Update Planned

Other Ascertainable Records

RCRA NonGen / NLR: RCRA - Non Generators / No Longer Regulated

RCRAInfo is EPA's comprehensive information system, providing access to data supporting the Resource Conservation and Recovery Act (RCRA) of 1976 and the Hazardous and Solid Waste Amendments (HSWA) of 1984. The database includes selective information on sites which generate, transport, store, treat and/or dispose of hazardous waste as defined by the Resource Conservation and Recovery Act (RCRA). Non-Generators do not presently generate hazardous waste.

Date of Government Version: 02/28/2022

Date Data Arrived at EDR: 03/02/2022

Date Made Active in Reports: 03/17/2022

Number of Days to Update: 15

Source: Environmental Protection Agency

Telephone: (415) 495-8895

Last EDR Contact: 03/02/2022

Next Scheduled EDR Contact: 07/04/2022

Data Release Frequency: Quarterly

FUDS: Formerly Used Defense Sites

The listing includes locations of Formerly Used Defense Sites properties where the US Army Corps of Engineers is actively working or will take necessary cleanup actions.

Date of Government Version: 10/26/2021

Date Data Arrived at EDR: 11/16/2021

Date Made Active in Reports: 02/08/2022

Number of Days to Update: 84

Source: U.S. Army Corps of Engineers

Telephone: 202-528-4285

Last EDR Contact: 02/15/2022

Next Scheduled EDR Contact: 05/30/2022

Data Release Frequency: Varies

DOD: Department of Defense Sites

This data set consists of federally owned or administered lands, administered by the Department of Defense, that have any area equal to or greater than 640 acres of the United States, Puerto Rico, and the U.S. Virgin Islands.

Date of Government Version: 06/07/2021

Date Data Arrived at EDR: 07/13/2021

Date Made Active in Reports: 03/09/2022

Number of Days to Update: 239

Source: USGS

Telephone: 888-275-8747

Last EDR Contact: 03/02/2022

Next Scheduled EDR Contact: 04/25/2022

Data Release Frequency: Varies

FEDLAND: Federal and Indian Lands

Federally and Indian administrated lands of the United States. Lands included are administrated by: Army Corps of Engineers, Bureau of Reclamation, National Wild and Scenic River, National Wildlife Refuge, Public Domain Land, Wilderness, Wilderness Study Area, Wildlife Management Area, Bureau of Indian Affairs, Bureau of Land Management, Department of Justice, Forest Service, Fish and Wildlife Service, National Park Service.

Date of Government Version: 04/02/2018

Date Data Arrived at EDR: 04/11/2018

Date Made Active in Reports: 11/06/2019

Number of Days to Update: 574

Source: U.S. Geological Survey

Telephone: 888-275-8747

Last EDR Contact: 04/05/2022

Next Scheduled EDR Contact: 07/18/2022

Data Release Frequency: N/A

SCRD DRYCLEANERS: State Coalition for Remediation of Drycleaners Listing

The State Coalition for Remediation of Drycleaners was established in 1998, with support from the U.S. EPA Office of Superfund Remediation and Technology Innovation. It is comprised of representatives of states with established drycleaner remediation programs. Currently the member states are Alabama, Connecticut, Florida, Illinois, Kansas, Minnesota, Missouri, North Carolina, Oregon, South Carolina, Tennessee, Texas, and Wisconsin.

GOVERNMENT RECORDS SEARCHED / DATA CURRENCY TRACKING

Date of Government Version: 01/01/2017
Date Data Arrived at EDR: 02/03/2017
Date Made Active in Reports: 04/07/2017
Number of Days to Update: 63

Source: Environmental Protection Agency
Telephone: 615-532-8599
Last EDR Contact: 02/08/2022
Next Scheduled EDR Contact: 05/23/2022
Data Release Frequency: Varies

US FIN ASSUR: Financial Assurance Information

All owners and operators of facilities that treat, store, or dispose of hazardous waste are required to provide proof that they will have sufficient funds to pay for the clean up, closure, and post-closure care of their facilities.

Date of Government Version: 12/13/2021
Date Data Arrived at EDR: 12/17/2021
Date Made Active in Reports: 03/17/2022
Number of Days to Update: 90

Source: Environmental Protection Agency
Telephone: 202-566-1917
Last EDR Contact: 03/21/2022
Next Scheduled EDR Contact: 07/04/2022
Data Release Frequency: Quarterly

EPA WATCH LIST: EPA WATCH LIST

EPA maintains a "Watch List" to facilitate dialogue between EPA, state and local environmental agencies on enforcement matters relating to facilities with alleged violations identified as either significant or high priority. Being on the Watch List does not mean that the facility has actually violated the law only that an investigation by EPA or a state or local environmental agency has led those organizations to allege that an unproven violation has in fact occurred. Being on the Watch List does not represent a higher level of concern regarding the alleged violations that were detected, but instead indicates cases requiring additional dialogue between EPA, state and local agencies - primarily because of the length of time the alleged violation has gone unaddressed or unresolved.

Date of Government Version: 08/30/2013
Date Data Arrived at EDR: 03/21/2014
Date Made Active in Reports: 06/17/2014
Number of Days to Update: 88

Source: Environmental Protection Agency
Telephone: 617-520-3000
Last EDR Contact: 02/01/2022
Next Scheduled EDR Contact: 05/16/2022
Data Release Frequency: Quarterly

2020 COR ACTION: 2020 Corrective Action Program List

The EPA has set ambitious goals for the RCRA Corrective Action program by creating the 2020 Corrective Action Universe. This RCRA cleanup baseline includes facilities expected to need corrective action. The 2020 universe contains a wide variety of sites. Some properties are heavily contaminated while others were contaminated but have since been cleaned up. Still others have not been fully investigated yet, and may require little or no remediation. Inclusion in the 2020 Universe does not necessarily imply failure on the part of a facility to meet its RCRA obligations.

Date of Government Version: 09/30/2017
Date Data Arrived at EDR: 05/08/2018
Date Made Active in Reports: 07/20/2018
Number of Days to Update: 73

Source: Environmental Protection Agency
Telephone: 703-308-4044
Last EDR Contact: 02/03/2022
Next Scheduled EDR Contact: 05/16/2022
Data Release Frequency: Varies

TSCA: Toxic Substances Control Act

Toxic Substances Control Act. TSCA identifies manufacturers and importers of chemical substances included on the TSCA Chemical Substance Inventory list. It includes data on the production volume of these substances by plant site.

Date of Government Version: 12/31/2016
Date Data Arrived at EDR: 06/17/2020
Date Made Active in Reports: 09/10/2020
Number of Days to Update: 85

Source: EPA
Telephone: 202-260-5521
Last EDR Contact: 03/18/2022
Next Scheduled EDR Contact: 06/27/2022
Data Release Frequency: Every 4 Years

TRIS: Toxic Chemical Release Inventory System

Toxic Release Inventory System. TRIS identifies facilities which release toxic chemicals to the air, water and land in reportable quantities under SARA Title III Section 313.

GOVERNMENT RECORDS SEARCHED / DATA CURRENCY TRACKING

Date of Government Version: 12/31/2018
Date Data Arrived at EDR: 08/14/2020
Date Made Active in Reports: 11/04/2020
Number of Days to Update: 82

Source: EPA
Telephone: 202-566-0250
Last EDR Contact: 02/18/2022
Next Scheduled EDR Contact: 05/30/2022
Data Release Frequency: Annually

SSTS: Section 7 Tracking Systems

Section 7 of the Federal Insecticide, Fungicide and Rodenticide Act, as amended (92 Stat. 829) requires all registered pesticide-producing establishments to submit a report to the Environmental Protection Agency by March 1st each year. Each establishment must report the types and amounts of pesticides, active ingredients and devices being produced, and those having been produced and sold or distributed in the past year.

Date of Government Version: 10/18/2021
Date Data Arrived at EDR: 10/20/2021
Date Made Active in Reports: 01/10/2022
Number of Days to Update: 82

Source: EPA
Telephone: 202-564-4203
Last EDR Contact: 01/19/2022
Next Scheduled EDR Contact: 05/02/2022
Data Release Frequency: Annually

ROD: Records Of Decision

Record of Decision. ROD documents mandate a permanent remedy at an NPL (Superfund) site containing technical and health information to aid in the cleanup.

Date of Government Version: 01/25/2022
Date Data Arrived at EDR: 02/03/2022
Date Made Active in Reports: 02/22/2022
Number of Days to Update: 19

Source: EPA
Telephone: 703-416-0223
Last EDR Contact: 04/01/2022
Next Scheduled EDR Contact: 06/13/2022
Data Release Frequency: Annually

RMP: Risk Management Plans

When Congress passed the Clean Air Act Amendments of 1990, it required EPA to publish regulations and guidance for chemical accident prevention at facilities using extremely hazardous substances. The Risk Management Program Rule (RMP Rule) was written to implement Section 112(r) of these amendments. The rule, which built upon existing industry codes and standards, requires companies of all sizes that use certain flammable and toxic substances to develop a Risk Management Program, which includes a(n): Hazard assessment that details the potential effects of an accidental release, an accident history of the last five years, and an evaluation of worst-case and alternative accidental releases; Prevention program that includes safety precautions and maintenance, monitoring, and employee training measures; and Emergency response program that spells out emergency health care, employee training measures and procedures for informing the public and response agencies (e.g the fire department) should an accident occur.

Date of Government Version: 10/20/2021
Date Data Arrived at EDR: 11/05/2021
Date Made Active in Reports: 11/12/2021
Number of Days to Update: 7

Source: Environmental Protection Agency
Telephone: 202-564-8600
Last EDR Contact: 01/18/2022
Next Scheduled EDR Contact: 05/02/2022
Data Release Frequency: Varies

RAATS: RCRA Administrative Action Tracking System

RCRA Administration Action Tracking System. RAATS contains records based on enforcement actions issued under RCRA pertaining to major violators and includes administrative and civil actions brought by the EPA. For administration actions after September 30, 1995, data entry in the RAATS database was discontinued. EPA will retain a copy of the database for historical records. It was necessary to terminate RAATS because a decrease in agency resources made it impossible to continue to update the information contained in the database.

Date of Government Version: 04/17/1995
Date Data Arrived at EDR: 07/03/1995
Date Made Active in Reports: 08/07/1995
Number of Days to Update: 35

Source: EPA
Telephone: 202-564-4104
Last EDR Contact: 06/02/2008
Next Scheduled EDR Contact: 09/01/2008
Data Release Frequency: No Update Planned

GOVERNMENT RECORDS SEARCHED / DATA CURRENCY TRACKING

PRP: Potentially Responsible Parties

A listing of verified Potentially Responsible Parties

Date of Government Version: 01/25/2022	Source: EPA
Date Data Arrived at EDR: 02/03/2022	Telephone: 202-564-6023
Date Made Active in Reports: 02/25/2022	Last EDR Contact: 04/01/2022
Number of Days to Update: 22	Next Scheduled EDR Contact: 05/16/2022
	Data Release Frequency: Quarterly

PADS: PCB Activity Database System

PCB Activity Database. PADS Identifies generators, transporters, commercial storers and/or brokers and disposers of PCB's who are required to notify the EPA of such activities.

Date of Government Version: 01/20/2022	Source: EPA
Date Data Arrived at EDR: 01/20/2022	Telephone: 202-566-0500
Date Made Active in Reports: 03/25/2022	Last EDR Contact: 01/07/2022
Number of Days to Update: 64	Next Scheduled EDR Contact: 04/18/2022
	Data Release Frequency: Annually

ICIS: Integrated Compliance Information System

The Integrated Compliance Information System (ICIS) supports the information needs of the national enforcement and compliance program as well as the unique needs of the National Pollutant Discharge Elimination System (NPDES) program.

Date of Government Version: 11/18/2016	Source: Environmental Protection Agency
Date Data Arrived at EDR: 11/23/2016	Telephone: 202-564-2501
Date Made Active in Reports: 02/10/2017	Last EDR Contact: 03/31/2022
Number of Days to Update: 79	Next Scheduled EDR Contact: 07/18/2022
	Data Release Frequency: Quarterly

FTTS: FIFRA/ TSCA Tracking System - FIFRA (Federal Insecticide, Fungicide, & Rodenticide Act)/TSCA (Toxic Substances Control Act)

FTTS tracks administrative cases and pesticide enforcement actions and compliance activities related to FIFRA, TSCA and EPCRA (Emergency Planning and Community Right-to-Know Act). To maintain currency, EDR contacts the Agency on a quarterly basis.

Date of Government Version: 04/09/2009	Source: EPA/Office of Prevention, Pesticides and Toxic Substances
Date Data Arrived at EDR: 04/16/2009	Telephone: 202-566-1667
Date Made Active in Reports: 05/11/2009	Last EDR Contact: 08/18/2017
Number of Days to Update: 25	Next Scheduled EDR Contact: 12/04/2017
	Data Release Frequency: No Update Planned

FTTS INSP: FIFRA/ TSCA Tracking System - FIFRA (Federal Insecticide, Fungicide, & Rodenticide Act)/TSCA (Toxic Substances Control Act)

A listing of FIFRA/TSCA Tracking System (FTTS) inspections and enforcements.

Date of Government Version: 04/09/2009	Source: EPA
Date Data Arrived at EDR: 04/16/2009	Telephone: 202-566-1667
Date Made Active in Reports: 05/11/2009	Last EDR Contact: 08/18/2017
Number of Days to Update: 25	Next Scheduled EDR Contact: 12/04/2017
	Data Release Frequency: No Update Planned

MLTS: Material Licensing Tracking System

MLTS is maintained by the Nuclear Regulatory Commission and contains a list of approximately 8,100 sites which possess or use radioactive materials and which are subject to NRC licensing requirements. To maintain currency, EDR contacts the Agency on a quarterly basis.

Date of Government Version: 07/29/2021	Source: Nuclear Regulatory Commission
Date Data Arrived at EDR: 08/24/2021	Telephone: 301-415-7169
Date Made Active in Reports: 11/19/2021	Last EDR Contact: 01/18/2022
Number of Days to Update: 87	Next Scheduled EDR Contact: 05/02/2022
	Data Release Frequency: Quarterly

GOVERNMENT RECORDS SEARCHED / DATA CURRENCY TRACKING

COAL ASH DOE: Steam-Electric Plant Operation Data

A listing of power plants that store ash in surface ponds.

Date of Government Version: 12/31/2020	Source: Department of Energy
Date Data Arrived at EDR: 11/30/2021	Telephone: 202-586-8719
Date Made Active in Reports: 02/22/2022	Last EDR Contact: 02/28/2022
Number of Days to Update: 84	Next Scheduled EDR Contact: 06/13/2022
	Data Release Frequency: Varies

COAL ASH EPA: Coal Combustion Residues Surface Impoundments List

A listing of coal combustion residues surface impoundments with high hazard potential ratings.

Date of Government Version: 01/12/2017	Source: Environmental Protection Agency
Date Data Arrived at EDR: 03/05/2019	Telephone: N/A
Date Made Active in Reports: 11/11/2019	Last EDR Contact: 02/28/2022
Number of Days to Update: 251	Next Scheduled EDR Contact: 06/13/2022
	Data Release Frequency: Varies

PCB TRANSFORMER: PCB Transformer Registration Database

The database of PCB transformer registrations that includes all PCB registration submittals.

Date of Government Version: 09/13/2019	Source: Environmental Protection Agency
Date Data Arrived at EDR: 11/06/2019	Telephone: 202-566-0517
Date Made Active in Reports: 02/10/2020	Last EDR Contact: 02/04/2022
Number of Days to Update: 96	Next Scheduled EDR Contact: 05/16/2022
	Data Release Frequency: Varies

RADINFO: Radiation Information Database

The Radiation Information Database (RADINFO) contains information about facilities that are regulated by U.S. Environmental Protection Agency (EPA) regulations for radiation and radioactivity.

Date of Government Version: 07/01/2019	Source: Environmental Protection Agency
Date Data Arrived at EDR: 07/01/2019	Telephone: 202-343-9775
Date Made Active in Reports: 09/23/2019	Last EDR Contact: 03/28/2022
Number of Days to Update: 84	Next Scheduled EDR Contact: 07/11/2022
	Data Release Frequency: Quarterly

HIST FTTS: FIFRA/TSCA Tracking System Administrative Case Listing

A complete administrative case listing from the FIFRA/TSCA Tracking System (FTTS) for all ten EPA regions. The information was obtained from the National Compliance Database (NCDB). NCDB supports the implementation of FIFRA (Federal Insecticide, Fungicide, and Rodenticide Act) and TSCA (Toxic Substances Control Act). Some EPA regions are now closing out records. Because of that, and the fact that some EPA regions are not providing EPA Headquarters with updated records, it was decided to create a HIST FTTS database. It included records that may not be included in the newer FTTS database updates. This database is no longer updated.

Date of Government Version: 10/19/2006	Source: Environmental Protection Agency
Date Data Arrived at EDR: 03/01/2007	Telephone: 202-564-2501
Date Made Active in Reports: 04/10/2007	Last EDR Contact: 12/17/2007
Number of Days to Update: 40	Next Scheduled EDR Contact: 03/17/2008
	Data Release Frequency: No Update Planned

HIST FTTS INSP: FIFRA/TSCA Tracking System Inspection & Enforcement Case Listing

A complete inspection and enforcement case listing from the FIFRA/TSCA Tracking System (FTTS) for all ten EPA regions. The information was obtained from the National Compliance Database (NCDB). NCDB supports the implementation of FIFRA (Federal Insecticide, Fungicide, and Rodenticide Act) and TSCA (Toxic Substances Control Act). Some EPA regions are now closing out records. Because of that, and the fact that some EPA regions are not providing EPA Headquarters with updated records, it was decided to create a HIST FTTS database. It included records that may not be included in the newer FTTS database updates. This database is no longer updated.

GOVERNMENT RECORDS SEARCHED / DATA CURRENCY TRACKING

Date of Government Version: 10/19/2006
Date Data Arrived at EDR: 03/01/2007
Date Made Active in Reports: 04/10/2007
Number of Days to Update: 40

Source: Environmental Protection Agency
Telephone: 202-564-2501
Last EDR Contact: 12/17/2008
Next Scheduled EDR Contact: 03/17/2008
Data Release Frequency: No Update Planned

DOT OPS: Incident and Accident Data

Department of Transportation, Office of Pipeline Safety Incident and Accident data.

Date of Government Version: 01/02/2020
Date Data Arrived at EDR: 01/28/2020
Date Made Active in Reports: 04/17/2020
Number of Days to Update: 80

Source: Department of Transportation, Office of Pipeline Safety
Telephone: 202-366-4595
Last EDR Contact: 01/24/2022
Next Scheduled EDR Contact: 05/08/2022
Data Release Frequency: Quarterly

CONSENT: Superfund (CERCLA) Consent Decrees

Major legal settlements that establish responsibility and standards for cleanup at NPL (Superfund) sites. Released periodically by United States District Courts after settlement by parties to litigation matters.

Date of Government Version: 12/31/2021
Date Data Arrived at EDR: 01/14/2022
Date Made Active in Reports: 03/25/2022
Number of Days to Update: 70

Source: Department of Justice, Consent Decree Library
Telephone: Varies
Last EDR Contact: 04/04/2022
Next Scheduled EDR Contact: 07/18/2022
Data Release Frequency: Varies

BRS: Biennial Reporting System

The Biennial Reporting System is a national system administered by the EPA that collects data on the generation and management of hazardous waste. BRS captures detailed data from two groups: Large Quantity Generators (LQG) and Treatment, Storage, and Disposal Facilities.

Date of Government Version: 12/31/2019
Date Data Arrived at EDR: 03/02/2022
Date Made Active in Reports: 03/25/2022
Number of Days to Update: 23

Source: EPA/NTIS
Telephone: 800-424-9346
Last EDR Contact: 03/02/2022
Next Scheduled EDR Contact: 07/04/2022
Data Release Frequency: Biennially

INDIAN RESERV: Indian Reservations

This map layer portrays Indian administered lands of the United States that have any area equal to or greater than 640 acres.

Date of Government Version: 12/31/2014
Date Data Arrived at EDR: 07/14/2015
Date Made Active in Reports: 01/10/2017
Number of Days to Update: 546

Source: USGS
Telephone: 202-208-3710
Last EDR Contact: 04/05/2022
Next Scheduled EDR Contact: 07/18/2022
Data Release Frequency: Semi-Annually

FUSRAP: Formerly Utilized Sites Remedial Action Program

DOE established the Formerly Utilized Sites Remedial Action Program (FUSRAP) in 1974 to remediate sites where radioactive contamination remained from Manhattan Project and early U.S. Atomic Energy Commission (AEC) operations.

Date of Government Version: 07/26/2021
Date Data Arrived at EDR: 07/27/2021
Date Made Active in Reports: 10/22/2021
Number of Days to Update: 87

Source: Department of Energy
Telephone: 202-586-3559
Last EDR Contact: 01/31/2022
Next Scheduled EDR Contact: 05/16/2022
Data Release Frequency: Varies

UMTRA: Uranium Mill Tailings Sites

Uranium ore was mined by private companies for federal government use in national defense programs. When the mills shut down, large piles of the sand-like material (mill tailings) remain after uranium has been extracted from the ore. Levels of human exposure to radioactive materials from the piles are low; however, in some cases tailings were used as construction materials before the potential health hazards of the tailings were recognized.

GOVERNMENT RECORDS SEARCHED / DATA CURRENCY TRACKING

Date of Government Version: 08/30/2019
Date Data Arrived at EDR: 11/15/2019
Date Made Active in Reports: 01/28/2020
Number of Days to Update: 74

Source: Department of Energy
Telephone: 505-845-0011
Last EDR Contact: 02/17/2022
Next Scheduled EDR Contact: 05/30/2022
Data Release Frequency: Varies

LEAD SMELTER 1: Lead Smelter Sites

A listing of former lead smelter site locations.

Date of Government Version: 01/25/2022
Date Data Arrived at EDR: 02/03/2022
Date Made Active in Reports: 02/22/2022
Number of Days to Update: 19

Source: Environmental Protection Agency
Telephone: 703-603-8787
Last EDR Contact: 05/03/2022
Next Scheduled EDR Contact: 07/11/2022
Data Release Frequency: Varies

LEAD SMELTER 2: Lead Smelter Sites

A list of several hundred sites in the U.S. where secondary lead smelting was done from 1931 and 1964. These sites may pose a threat to public health through ingestion or inhalation of contaminated soil or dust

Date of Government Version: 04/05/2001
Date Data Arrived at EDR: 10/27/2010
Date Made Active in Reports: 12/02/2010
Number of Days to Update: 36

Source: American Journal of Public Health
Telephone: 703-305-6451
Last EDR Contact: 12/02/2009
Next Scheduled EDR Contact: N/A
Data Release Frequency: No Update Planned

US AIRS (AFS): Aerometric Information Retrieval System Facility Subsystem (AFS)

The database is a sub-system of Aerometric Information Retrieval System (AIRS). AFS contains compliance data on air pollution point sources regulated by the U.S. EPA and/or state and local air regulatory agencies. This information comes from source reports by various stationary sources of air pollution, such as electric power plants, steel mills, factories, and universities, and provides information about the air pollutants they produce. Action, air program, air program pollutant, and general level plant data. It is used to track emissions and compliance data from industrial plants.

Date of Government Version: 10/12/2016
Date Data Arrived at EDR: 10/26/2016
Date Made Active in Reports: 02/03/2017
Number of Days to Update: 100

Source: EPA
Telephone: 202-564-2496
Last EDR Contact: 09/26/2017
Next Scheduled EDR Contact: 01/08/2018
Data Release Frequency: Annually

US AIRS MINOR: Air Facility System Data

A listing of minor source facilities.

Date of Government Version: 10/12/2016
Date Data Arrived at EDR: 10/26/2016
Date Made Active in Reports: 02/03/2017
Number of Days to Update: 100

Source: EPA
Telephone: 202-564-2496
Last EDR Contact: 09/26/2017
Next Scheduled EDR Contact: 01/08/2018
Data Release Frequency: Annually

MINES VIOLATIONS: MSHA Violation Assessment Data

Mines violation and assessment information. Department of Labor, Mine Safety & Health Administration.

Date of Government Version: 03/21/2022
Date Data Arrived at EDR: 03/22/2022
Date Made Active in Reports: 03/25/2022
Number of Days to Update: 3

Source: DOL, Mine Safety & Health Admini
Telephone: 202-693-9424
Last EDR Contact: 03/14/2022
Next Scheduled EDR Contact: 06/13/2022
Data Release Frequency: Quarterly

US MINES: Mines Master Index File

Contains all mine identification numbers issued for mines active or opened since 1971. The data also includes violation information.

GOVERNMENT RECORDS SEARCHED / DATA CURRENCY TRACKING

Date of Government Version: 11/02/2021
Date Data Arrived at EDR: 11/22/2021
Date Made Active in Reports: 02/14/2022
Number of Days to Update: 84

Source: Department of Labor, Mine Safety and Health Administration
Telephone: 303-231-5959
Last EDR Contact: 02/23/2022
Next Scheduled EDR Contact: 06/06/2022
Data Release Frequency: Semi-Annually

US MINES 2: Ferrous and Nonferrous Metal Mines Database Listing

This map layer includes ferrous (ferrous metal mines are facilities that extract ferrous metals, such as iron ore or molybdenum) and nonferrous (Nonferrous metal mines are facilities that extract nonferrous metals, such as gold, silver, copper, zinc, and lead) metal mines in the United States.

Date of Government Version: 05/06/2020
Date Data Arrived at EDR: 05/27/2020
Date Made Active in Reports: 08/13/2020
Number of Days to Update: 78

Source: USGS
Telephone: 703-648-7709
Last EDR Contact: 02/24/2022
Next Scheduled EDR Contact: 06/06/2022
Data Release Frequency: Varies

US MINES 3: Active Mines & Mineral Plants Database Listing

Active Mines and Mineral Processing Plant operations for commodities monitored by the Minerals Information Team of the USGS.

Date of Government Version: 04/14/2011
Date Data Arrived at EDR: 06/08/2011
Date Made Active in Reports: 09/13/2011
Number of Days to Update: 97

Source: USGS
Telephone: 703-648-7709
Last EDR Contact: 02/24/2022
Next Scheduled EDR Contact: 06/06/2022
Data Release Frequency: Varies

ABANDONED MINES: Abandoned Mines

An inventory of land and water impacted by past mining (primarily coal mining) is maintained by OSMRE to provide information needed to implement the Surface Mining Control and Reclamation Act of 1977 (SMCRA). The inventory contains information on the location, type, and extent of AML impacts, as well as, information on the cost associated with the reclamation of those problems. The inventory is based upon field surveys by State, Tribal, and OSMRE program officials. It is dynamic to the extent that it is modified as new problems are identified and existing problems are reclaimed.

Date of Government Version: 12/14/2021
Date Data Arrived at EDR: 12/15/2021
Date Made Active in Reports: 03/10/2022
Number of Days to Update: 85

Source: Department of Interior
Telephone: 202-208-2609
Last EDR Contact: 03/04/2022
Next Scheduled EDR Contact: 06/20/2022
Data Release Frequency: Quarterly

FINDS: Facility Index System/Facility Registry System

Facility Index System. FINDS contains both facility information and 'pointers' to other sources that contain more detail. EDR includes the following FINDS databases in this report: PCS (Permit Compliance System), AIRS (Aerometric Information Retrieval System), DOCKET (Enforcement Docket used to manage and track information on civil judicial enforcement cases for all environmental statutes), FURS (Federal Underground Injection Control), C-DOCKET (Criminal Docket System used to track criminal enforcement actions for all environmental statutes), FFIS (Federal Facilities Information System), STATE (State Environmental Laws and Statutes), and PADS (PCB Activity Data System).

Date of Government Version: 11/04/2021
Date Data Arrived at EDR: 11/22/2021
Date Made Active in Reports: 02/25/2022
Number of Days to Update: 95

Source: EPA
Telephone: (415) 947-8000
Last EDR Contact: 02/28/2022
Next Scheduled EDR Contact: 06/13/2022
Data Release Frequency: Quarterly

UXO: Unexploded Ordnance Sites

A listing of unexploded ordnance site locations

Date of Government Version: 12/31/2020
Date Data Arrived at EDR: 01/11/2022
Date Made Active in Reports: 02/14/2022
Number of Days to Update: 34

Source: Department of Defense
Telephone: 703-704-1564
Last EDR Contact: 01/11/2022
Next Scheduled EDR Contact: 04/25/2022
Data Release Frequency: Varies

GOVERNMENT RECORDS SEARCHED / DATA CURRENCY TRACKING

ECHO: Enforcement & Compliance History Information

ECHO provides integrated compliance and enforcement information for about 800,000 regulated facilities nationwide.

Date of Government Version: 01/01/2022	Source: Environmental Protection Agency
Date Data Arrived at EDR: 01/04/2022	Telephone: 202-564-2280
Date Made Active in Reports: 01/10/2022	Last EDR Contact: 04/05/2022
Number of Days to Update: 6	Next Scheduled EDR Contact: 07/18/2022
	Data Release Frequency: Quarterly

DOCKET HWC: Hazardous Waste Compliance Docket Listing

A complete list of the Federal Agency Hazardous Waste Compliance Docket Facilities.

Date of Government Version: 05/06/2021	Source: Environmental Protection Agency
Date Data Arrived at EDR: 05/21/2021	Telephone: 202-564-0527
Date Made Active in Reports: 08/11/2021	Last EDR Contact: 02/22/2022
Number of Days to Update: 82	Next Scheduled EDR Contact: 06/06/2022
	Data Release Frequency: Varies

FUELS PROGRAM: EPA Fuels Program Registered Listing

This listing includes facilities that are registered under the Part 80 (Code of Federal Regulations) EPA Fuels Programs. All companies now are required to submit new and updated registrations.

Date of Government Version: 11/15/2021	Source: EPA
Date Data Arrived at EDR: 11/15/2021	Telephone: 800-385-6164
Date Made Active in Reports: 02/01/2022	Last EDR Contact: 02/17/2022
Number of Days to Update: 78	Next Scheduled EDR Contact: 05/30/2022
	Data Release Frequency: Quarterly

CA BOND EXP. PLAN: Bond Expenditure Plan

Department of Health Services developed a site-specific expenditure plan as the basis for an appropriation of Hazardous Substance Cleanup Bond Act funds. It is not updated.

Date of Government Version: 01/01/1989	Source: Department of Health Services
Date Data Arrived at EDR: 07/27/1994	Telephone: 916-255-2118
Date Made Active in Reports: 08/02/1994	Last EDR Contact: 05/31/1994
Number of Days to Update: 6	Next Scheduled EDR Contact: N/A
	Data Release Frequency: No Update Planned

CORTESE: "Cortese" Hazardous Waste & Substances Sites List

The sites for the list are designated by the State Water Resource Control Board (LUST), the Integrated Waste Board (SWF/LS), and the Department of Toxic Substances Control (Cal-Sites).

Date of Government Version: 12/16/2021	Source: CAL EPA/Office of Emergency Information
Date Data Arrived at EDR: 12/16/2021	Telephone: 916-323-3400
Date Made Active in Reports: 03/03/2022	Last EDR Contact: 03/21/2022
Number of Days to Update: 77	Next Scheduled EDR Contact: 07/04/2022
	Data Release Frequency: Quarterly

CUPA LIVERMORE-PLEASANTON: CUPA Facility Listing

list of facilities associated with the various CUPA programs in Livermore-Pleasanton

Date of Government Version: 05/01/2019	Source: Livermore-Pleasanton Fire Department
Date Data Arrived at EDR: 05/14/2019	Telephone: 925-454-2361
Date Made Active in Reports: 07/17/2019	Last EDR Contact: 02/08/2022
Number of Days to Update: 64	Next Scheduled EDR Contact: 05/23/2022
	Data Release Frequency: Varies

DRYCLEANERS: Cleaner Facilities

A list of drycleaner related facilities that have EPA ID numbers. These are facilities with certain SIC codes: power laundries, family and commercial; garment pressing and cleaner's agents; linen supply; coin-operated laundries and cleaning; drycleaning plants, except rugs; carpet and upholster cleaning; industrial launderers; laundry and garment services.

GOVERNMENT RECORDS SEARCHED / DATA CURRENCY TRACKING

Date of Government Version: 08/27/2021
Date Data Arrived at EDR: 09/01/2021
Date Made Active in Reports: 11/19/2021
Number of Days to Update: 79

Source: Department of Toxic Substance Control
Telephone: 916-327-4498
Last EDR Contact: 02/07/2022
Next Scheduled EDR Contact: 06/13/2022
Data Release Frequency: Annually

DRYCLEAN SOUTH COAST: South Coast Air Quality Management District Drycleaner Listing

A listing of dry cleaners in the South Coast Air Quality Management District

Date of Government Version: 11/17/2021
Date Data Arrived at EDR: 11/18/2021
Date Made Active in Reports: 02/07/2022
Number of Days to Update: 81

Source: South Coast Air Quality Management District
Telephone: 909-396-3211
Last EDR Contact: 02/17/2022
Next Scheduled EDR Contact: 06/06/2022
Data Release Frequency: Varies

DRYCLEAN AVAQMD: Antelope Valley Air Quality Management District Drycleaner Listing

A listing of dry cleaners in the Antelope Valley Air Quality Management District.

Date of Government Version: 11/29/2021
Date Data Arrived at EDR: 11/29/2021
Date Made Active in Reports: 02/14/2022
Number of Days to Update: 77

Source: Antelope Valley Air Quality Management District
Telephone: 661-723-8070
Last EDR Contact: 02/24/2022
Next Scheduled EDR Contact: 06/13/2022
Data Release Frequency: Varies

EMI: Emissions Inventory Data

Toxics and criteria pollutant emissions data collected by the ARB and local air pollution agencies.

Date of Government Version: 12/31/2019
Date Data Arrived at EDR: 06/10/2021
Date Made Active in Reports: 08/27/2021
Number of Days to Update: 78

Source: California Air Resources Board
Telephone: 916-322-2990
Last EDR Contact: 03/18/2022
Next Scheduled EDR Contact: 06/27/2022
Data Release Frequency: Varies

ENF: Enforcement Action Listing

A listing of Water Board Enforcement Actions. Formal is everything except Oral/Verbal Communication, Notice of Violation, Expedited Payment Letter, and Staff Enforcement Letter.

Date of Government Version: 11/10/2021
Date Data Arrived at EDR: 11/11/2021
Date Made Active in Reports: 02/03/2022
Number of Days to Update: 84

Source: State Water Resources Control Board
Telephone: 916-445-9379
Last EDR Contact: 03/03/2022
Next Scheduled EDR Contact: 05/02/2022
Data Release Frequency: Varies

Financial Assurance 1: Financial Assurance Information Listing

Financial Assurance information

Date of Government Version: 10/05/2021
Date Data Arrived at EDR: 10/06/2021
Date Made Active in Reports: 12/29/2021
Number of Days to Update: 84

Source: Department of Toxic Substances Control
Telephone: 916-255-3628
Last EDR Contact: 01/13/2022
Next Scheduled EDR Contact: 05/02/2022
Data Release Frequency: Varies

Financial Assurance 2: Financial Assurance Information Listing

A listing of financial assurance information for solid waste facilities. Financial assurance is intended to ensure that resources are available to pay for the cost of closure, post-closure care, and corrective measures if the owner or operator of a regulated facility is unable or unwilling to pay.

Date of Government Version: 11/18/2021
Date Data Arrived at EDR: 11/19/2021
Date Made Active in Reports: 02/07/2022
Number of Days to Update: 80

Source: California Integrated Waste Management Board
Telephone: 916-341-6066
Last EDR Contact: 02/17/2022
Next Scheduled EDR Contact: 05/23/2022
Data Release Frequency: Varies

GOVERNMENT RECORDS SEARCHED / DATA CURRENCY TRACKING

HAZNET: Facility and Manifest Data

Facility and Manifest Data. The data is extracted from the copies of hazardous waste manifests received each year by the DTSC. The annual volume of manifests is typically 700,000 - 1,000,000 annually, representing approximately 350,000 - 500,000 shipments. Data are from the manifests submitted without correction, and therefore many contain some invalid values for data elements such as generator ID, TSD ID, waste category, and disposal method. This database begins with calendar year 1993.

Date of Government Version: 12/31/2019
Date Data Arrived at EDR: 04/15/2020
Date Made Active in Reports: 07/02/2020
Number of Days to Update: 78

Source: California Environmental Protection Agency
Telephone: 916-255-1136
Last EDR Contact: 01/07/2022
Next Scheduled EDR Contact: 04/18/2022
Data Release Frequency: Annually

ICE: ICE

Contains data pertaining to the Permitted Facilities with Inspections / Enforcements sites tracked in Envirostor.

Date of Government Version: 11/15/2021
Date Data Arrived at EDR: 11/15/2021
Date Made Active in Reports: 02/03/2022
Number of Days to Update: 80

Source: Department of Toxic Substances Control
Telephone: 877-786-9427
Last EDR Contact: 02/15/2022
Next Scheduled EDR Contact: 05/30/2022
Data Release Frequency: Quarterly

HIST CORTESE: Hazardous Waste & Substance Site List

The sites for the list are designated by the State Water Resource Control Board [LUST], the Integrated Waste Board [SWF/LS], and the Department of Toxic Substances Control [CALSITES]. This listing is no longer updated by the state agency.

Date of Government Version: 04/01/2001
Date Data Arrived at EDR: 01/22/2009
Date Made Active in Reports: 04/08/2009
Number of Days to Update: 76

Source: Department of Toxic Substances Control
Telephone: 916-323-3400
Last EDR Contact: 01/22/2009
Next Scheduled EDR Contact: N/A
Data Release Frequency: No Update Planned

HWP: EnviroStor Permitted Facilities Listing

Detailed information on permitted hazardous waste facilities and corrective action ("cleanups") tracked in EnviroStor.

Date of Government Version: 11/15/2021
Date Data Arrived at EDR: 11/15/2021
Date Made Active in Reports: 02/03/2022
Number of Days to Update: 80

Source: Department of Toxic Substances Control
Telephone: 916-323-3400
Last EDR Contact: 02/15/2022
Next Scheduled EDR Contact: 05/30/2022
Data Release Frequency: Quarterly

HWT: Registered Hazardous Waste Transporter Database

A listing of hazardous waste transporters. In California, unless specifically exempted, it is unlawful for any person to transport hazardous wastes unless the person holds a valid registration issued by DTSC. A hazardous waste transporter registration is valid for one year and is assigned a unique registration number.

Date of Government Version: 01/03/2022
Date Data Arrived at EDR: 01/04/2022
Date Made Active in Reports: 03/18/2022
Number of Days to Update: 73

Source: Department of Toxic Substances Control
Telephone: 916-440-7145
Last EDR Contact: 04/05/2022
Next Scheduled EDR Contact: 07/18/2022
Data Release Frequency: Quarterly

MINES: Mines Site Location Listing

A listing of mine site locations from the Office of Mine Reclamation.

Date of Government Version: 12/06/2021
Date Data Arrived at EDR: 12/07/2021
Date Made Active in Reports: 02/23/2022
Number of Days to Update: 78

Source: Department of Conservation
Telephone: 916-322-1080
Last EDR Contact: 03/08/2022
Next Scheduled EDR Contact: 06/20/2022
Data Release Frequency: Quarterly

GOVERNMENT RECORDS SEARCHED / DATA CURRENCY TRACKING

MWMP: Medical Waste Management Program Listing

The Medical Waste Management Program (MWMP) ensures the proper handling and disposal of medical waste by permitting and inspecting medical waste Offsite Treatment Facilities (PDF) and Transfer Stations (PDF) throughout the state. MWMP also oversees all Medical Waste Transporters.

Date of Government Version: 11/18/2021	Source: Department of Public Health
Date Data Arrived at EDR: 11/30/2021	Telephone: 916-558-1784
Date Made Active in Reports: 02/17/2022	Last EDR Contact: 02/28/2022
Number of Days to Update: 79	Next Scheduled EDR Contact: 06/13/2022
	Data Release Frequency: Varies

NPDES: NPDES Permits Listing

A listing of NPDES permits, including stormwater.

Date of Government Version: 11/09/2021	Source: State Water Resources Control Board
Date Data Arrived at EDR: 11/09/2021	Telephone: 916-445-9379
Date Made Active in Reports: 01/27/2022	Last EDR Contact: 02/08/2022
Number of Days to Update: 79	Next Scheduled EDR Contact: 05/23/2022
	Data Release Frequency: Quarterly

PEST LIC: Pesticide Regulation Licenses Listing

A listing of licenses and certificates issued by the Department of Pesticide Regulation. The DPR issues licenses and/or certificates to: Persons and businesses that apply or sell pesticides; Pest control dealers and brokers; Persons who advise on agricultural pesticide applications.

Date of Government Version: 11/30/2021	Source: Department of Pesticide Regulation
Date Data Arrived at EDR: 11/30/2021	Telephone: 916-445-4038
Date Made Active in Reports: 02/17/2022	Last EDR Contact: 02/28/2022
Number of Days to Update: 79	Next Scheduled EDR Contact: 06/13/2022
	Data Release Frequency: Quarterly

PROC: Certified Processors Database

A listing of certified processors.

Date of Government Version: 11/29/2021	Source: Department of Conservation
Date Data Arrived at EDR: 11/29/2021	Telephone: 916-323-3836
Date Made Active in Reports: 02/11/2022	Last EDR Contact: 03/08/2022
Number of Days to Update: 74	Next Scheduled EDR Contact: 06/20/2022
	Data Release Frequency: Quarterly

NOTIFY 65: Proposition 65 Records

Listings of all Proposition 65 incidents reported to counties by the State Water Resources Control Board and the Regional Water Quality Control Board. This database is no longer updated by the reporting agency.

Date of Government Version: 12/13/2021	Source: State Water Resources Control Board
Date Data Arrived at EDR: 12/14/2021	Telephone: 916-445-3846
Date Made Active in Reports: 03/03/2022	Last EDR Contact: 03/09/2022
Number of Days to Update: 79	Next Scheduled EDR Contact: 06/26/2022
	Data Release Frequency: No Update Planned

UIC: UIC Listing

A listing of wells identified as underground injection wells, in the California Oil and Gas Wells database.

Date of Government Version: 12/03/2021	Source: Department of Conservation
Date Data Arrived at EDR: 12/07/2021	Telephone: 916-445-2408
Date Made Active in Reports: 02/24/2022	Last EDR Contact: 03/08/2022
Number of Days to Update: 79	Next Scheduled EDR Contact: 06/20/2022
	Data Release Frequency: Varies

GOVERNMENT RECORDS SEARCHED / DATA CURRENCY TRACKING

UIC GEO: Underground Injection Control Sites (GEOTRACKER)

Underground control injection sites

Date of Government Version: 12/06/2021
Date Data Arrived at EDR: 12/07/2021
Date Made Active in Reports: 02/23/2022
Number of Days to Update: 78

Source: State Water Resource Control Board
Telephone: 866-480-1028
Last EDR Contact: 03/08/2022
Next Scheduled EDR Contact: 06/20/2022
Data Release Frequency: Varies

WASTEWATER PITS: Oil Wastewater Pits Listing

Water officials discovered that oil producers have been dumping chemical-laden wastewater into hundreds of unlined pits that are operating without proper permits. Inspections completed by the Central Valley Regional Water Quality Control Board revealed the existence of previously unidentified waste sites. The water boards review found that more than one-third of the region's active disposal pits are operating without permission.

Date of Government Version: 02/11/2021
Date Data Arrived at EDR: 07/01/2021
Date Made Active in Reports: 09/29/2021
Number of Days to Update: 90

Source: RWQCB, Central Valley Region
Telephone: 559-445-5577
Last EDR Contact: 01/07/2022
Next Scheduled EDR Contact: 04/18/2022
Data Release Frequency: Varies

WDS: Waste Discharge System

Sites which have been issued waste discharge requirements.

Date of Government Version: 06/19/2007
Date Data Arrived at EDR: 06/20/2007
Date Made Active in Reports: 06/29/2007
Number of Days to Update: 9

Source: State Water Resources Control Board
Telephone: 916-341-5227
Last EDR Contact: 02/11/2022
Next Scheduled EDR Contact: 05/30/2022
Data Release Frequency: No Update Planned

WIP: Well Investigation Program Case List

Well Investigation Program case in the San Gabriel and San Fernando Valley area.

Date of Government Version: 07/03/2009
Date Data Arrived at EDR: 07/21/2009
Date Made Active in Reports: 08/03/2009
Number of Days to Update: 13

Source: Los Angeles Water Quality Control Board
Telephone: 213-576-6726
Last EDR Contact: 03/16/2022
Next Scheduled EDR Contact: 07/04/2022
Data Release Frequency: No Update Planned

MILITARY PRIV SITES: Military Privatized Sites (GEOTRACKER)

Military privatized sites

Date of Government Version: 12/06/2021
Date Data Arrived at EDR: 12/07/2021
Date Made Active in Reports: 02/23/2022
Number of Days to Update: 78

Source: State Water Resources Control Board
Telephone: 866-480-1028
Last EDR Contact: 03/08/2022
Next Scheduled EDR Contact: 06/20/2022
Data Release Frequency: Varies

PROJECT: Project Sites (GEOTRACKER)

Projects sites

Date of Government Version: 12/06/2021
Date Data Arrived at EDR: 12/07/2021
Date Made Active in Reports: 02/23/2022
Number of Days to Update: 78

Source: State Water Resources Control Board
Telephone: 866-480-1028
Last EDR Contact: 03/08/2022
Next Scheduled EDR Contact: 06/20/2022
Data Release Frequency: Varies

WDR: Waste Discharge Requirements Listing

In general, the Waste Discharge Requirements (WDRs) Program (sometimes also referred to as the "Non Chapter 15 (Non 15) Program") regulates point discharges that are exempt pursuant to Subsection 20090 of Title 27 and not subject to the Federal Water Pollution Control Act. Exemptions from Title 27 may be granted for nine categories of discharges (e.g., sewage, wastewater, etc.) that meet, and continue to meet, the preconditions listed for each specific exemption. The scope of the WDRs Program also includes the discharge of wastes classified as inert, pursuant to section 20230 of Title 27.

GOVERNMENT RECORDS SEARCHED / DATA CURRENCY TRACKING

Date of Government Version: 12/06/2021
Date Data Arrived at EDR: 12/07/2021
Date Made Active in Reports: 02/23/2022
Number of Days to Update: 78

Source: State Water Resources Control Board
Telephone: 916-341-5810
Last EDR Contact: 03/08/2022
Next Scheduled EDR Contact: 06/20/2022
Data Release Frequency: Quarterly

CIWQS: California Integrated Water Quality System

The California Integrated Water Quality System (CIWQS) is a computer system used by the State and Regional Water Quality Control Boards to track information about places of environmental interest, manage permits and other orders, track inspections, and manage violations and enforcement activities.

Date of Government Version: 11/30/2021
Date Data Arrived at EDR: 11/30/2021
Date Made Active in Reports: 02/16/2022
Number of Days to Update: 78

Source: State Water Resources Control Board
Telephone: 866-794-4977
Last EDR Contact: 02/28/2022
Next Scheduled EDR Contact: 06/13/2022
Data Release Frequency: Varies

CERS: CalEPA Regulated Site Portal Data

The CalEPA Regulated Site Portal database combines data about environmentally regulated sites and facilities in California into a single database. It combines data from a variety of state and federal databases, and provides an overview of regulated activities across the spectrum of environmental programs for any given location in California. These activities include hazardous materials and waste, state and federal cleanups, impacted ground and surface waters, and toxic materials

Date of Government Version: 10/18/2021
Date Data Arrived at EDR: 10/19/2021
Date Made Active in Reports: 01/12/2022
Number of Days to Update: 85

Source: California Environmental Protection Agency
Telephone: 916-323-2514
Last EDR Contact: 01/19/2022
Next Scheduled EDR Contact: 05/02/2022
Data Release Frequency: Varies

NON-CASE INFO: Non-Case Information Sites (GEOTRACKER)

Non-Case Information sites

Date of Government Version: 12/06/2021
Date Data Arrived at EDR: 12/07/2021
Date Made Active in Reports: 02/23/2022
Number of Days to Update: 78

Source: State Water Resources Control Board
Telephone: 866-480-1028
Last EDR Contact: 03/08/2022
Next Scheduled EDR Contact: 06/20/2022
Data Release Frequency: Varies

OTHER OIL GAS: Other Oil & Gas Projects Sites (GEOTRACKER)

Other Oil & Gas Projects sites

Date of Government Version: 12/06/2021
Date Data Arrived at EDR: 12/07/2021
Date Made Active in Reports: 02/23/2022
Number of Days to Update: 78

Source: State Water Resources Control Board
Telephone: 866-480-1028
Last EDR Contact: 03/08/2022
Next Scheduled EDR Contact: 06/20/2022
Data Release Frequency: Varies

PROD WATER PONDS: Produced Water Ponds Sites (GEOTRACKER)

Produced water ponds sites

Date of Government Version: 12/06/2021
Date Data Arrived at EDR: 12/07/2021
Date Made Active in Reports: 02/23/2022
Number of Days to Update: 78

Source: State Water Resources Control Board
Telephone: 866-480-1028
Last EDR Contact: 03/08/2022
Next Scheduled EDR Contact: 06/20/2022
Data Release Frequency: Varies

SAMPLING POINT: Sampling Point ? Public Sites (GEOTRACKER)

Sampling point - public sites

GOVERNMENT RECORDS SEARCHED / DATA CURRENCY TRACKING

Date of Government Version: 12/06/2021
Date Data Arrived at EDR: 12/07/2021
Date Made Active in Reports: 02/23/2022
Number of Days to Update: 78

Source: State Water Resources Control Board
Telephone: 866-480-1028
Last EDR Contact: 03/08/2022
Next Scheduled EDR Contact: 06/20/2022
Data Release Frequency: Varies

WELL STIM PROJ: Well Stimulation Project (GEOTRACKER)

Includes areas of groundwater monitoring plans, a depiction of the monitoring network, and the facilities, boundaries, and subsurface characteristics of the oilfield and the features (oil and gas wells, produced water ponds, UIC wells, water supply wells, etc?) being monitored

Date of Government Version: 12/06/2021
Date Data Arrived at EDR: 12/07/2021
Date Made Active in Reports: 02/23/2022
Number of Days to Update: 78

Source: State Water Resources Control Board
Telephone: 866-480-1028
Last EDR Contact: 03/08/2022
Next Scheduled EDR Contact: 06/20/2022
Data Release Frequency: Varies

PCS INACTIVE: Listing of Inactive PCS Permits

An inactive permit is a facility that has shut down or is no longer discharging.

Date of Government Version: 11/05/2014
Date Data Arrived at EDR: 01/06/2015
Date Made Active in Reports: 05/06/2015
Number of Days to Update: 120

Source: EPA
Telephone: 202-564-2496
Last EDR Contact: 03/31/2022
Next Scheduled EDR Contact: 07/18/2022
Data Release Frequency: Semi-Annually

PCS: Permit Compliance System

PCS is a computerized management information system that contains data on National Pollutant Discharge Elimination System (NPDES) permit holding facilities. PCS tracks the permit, compliance, and enforcement status of NPDES facilities.

Date of Government Version: 07/14/2011
Date Data Arrived at EDR: 08/05/2011
Date Made Active in Reports: 09/29/2011
Number of Days to Update: 55

Source: EPA, Office of Water
Telephone: 202-564-2496
Last EDR Contact: 03/31/2022
Next Scheduled EDR Contact: 07/18/2022
Data Release Frequency: Semi-Annually

MINES MRDS: Mineral Resources Data System Mineral Resources Data System

Date of Government Version: 04/06/2018
Date Data Arrived at EDR: 10/21/2019
Date Made Active in Reports: 10/24/2019
Number of Days to Update: 3

Source: USGS
Telephone: 703-648-6533
Last EDR Contact: 02/24/2022
Next Scheduled EDR Contact: 06/06/2022
Data Release Frequency: Varies

HWTS: Hazardous Waste Tracking System

DTSC maintains the Hazardous Waste Tracking System that stores ID number information since the early 1980s and manifest data since 1993. The system collects both manifest copies from the generator and destination facility.

Date of Government Version: 07/13/2021
Date Data Arrived at EDR: 07/14/2021
Date Made Active in Reports: 10/06/2021
Number of Days to Update: 84

Source: Department of Toxic Substances Control
Telephone: 916-324-2444
Last EDR Contact: 04/05/2022
Next Scheduled EDR Contact: 07/18/2022
Data Release Frequency: Varies

PCS ENF: Enforcement data

No description is available for this data

GOVERNMENT RECORDS SEARCHED / DATA CURRENCY TRACKING

Date of Government Version: 12/31/2014
Date Data Arrived at EDR: 02/05/2015
Date Made Active in Reports: 03/06/2015
Number of Days to Update: 29

Source: EPA
Telephone: 202-564-2497
Last EDR Contact: 03/31/2022
Next Scheduled EDR Contact: 07/18/2022
Data Release Frequency: Varies

EDR HIGH RISK HISTORICAL RECORDS

EDR Exclusive Records

EDR MGP: EDR Proprietary Manufactured Gas Plants

The EDR Proprietary Manufactured Gas Plant Database includes records of coal gas plants (manufactured gas plants) compiled by EDR's researchers. Manufactured gas sites were used in the United States from the 1800's to 1950's to produce a gas that could be distributed and used as fuel. These plants used whale oil, rosin, coal, or a mixture of coal, oil, and water that also produced a significant amount of waste. Many of the byproducts of the gas production, such as coal tar (oily waste containing volatile and non-volatile chemicals), sludges, oils and other compounds are potentially hazardous to human health and the environment. The byproduct from this process was frequently disposed of directly at the plant site and can remain or spread slowly, serving as a continuous source of soil and groundwater contamination.

Date of Government Version: N/A
Date Data Arrived at EDR: N/A
Date Made Active in Reports: N/A
Number of Days to Update: N/A

Source: EDR, Inc.
Telephone: N/A
Last EDR Contact: N/A
Next Scheduled EDR Contact: N/A
Data Release Frequency: No Update Planned

EDR Hist Auto: EDR Exclusive Historical Auto Stations

EDR has searched selected national collections of business directories and has collected listings of potential gas station/filling station/service station sites that were available to EDR researchers. EDR's review was limited to those categories of sources that might, in EDR's opinion, include gas station/filling station/service station establishments. The categories reviewed included, but were not limited to gas, gas station, gasoline station, filling station, auto, automobile repair, auto service station, service station, etc. This database falls within a category of information EDR classifies as "High Risk Historical Records", or HRHR. EDR's HRHR effort presents unique and sometimes proprietary data about past sites and operations that typically create environmental concerns, but may not show up in current government records searches.

Date of Government Version: N/A
Date Data Arrived at EDR: N/A
Date Made Active in Reports: N/A
Number of Days to Update: N/A

Source: EDR, Inc.
Telephone: N/A
Last EDR Contact: N/A
Next Scheduled EDR Contact: N/A
Data Release Frequency: Varies

EDR Hist Cleaner: EDR Exclusive Historical Cleaners

EDR has searched selected national collections of business directories and has collected listings of potential dry cleaner sites that were available to EDR researchers. EDR's review was limited to those categories of sources that might, in EDR's opinion, include dry cleaning establishments. The categories reviewed included, but were not limited to dry cleaners, cleaners, laundry, laundromat, cleaning/laundry, wash & dry etc. This database falls within a category of information EDR classifies as "High Risk Historical Records", or HRHR. EDR's HRHR effort presents unique and sometimes proprietary data about past sites and operations that typically create environmental concerns, but may not show up in current government records searches.

Date of Government Version: N/A
Date Data Arrived at EDR: N/A
Date Made Active in Reports: N/A
Number of Days to Update: N/A

Source: EDR, Inc.
Telephone: N/A
Last EDR Contact: N/A
Next Scheduled EDR Contact: N/A
Data Release Frequency: Varies

EDR RECOVERED GOVERNMENT ARCHIVES

Exclusive Recovered Govt. Archives

GOVERNMENT RECORDS SEARCHED / DATA CURRENCY TRACKING

RGA LF: Recovered Government Archive Solid Waste Facilities List

The EDR Recovered Government Archive Landfill database provides a list of landfills derived from historical databases and includes many records that no longer appear in current government lists. Compiled from Records formerly available from the Department of Resources Recycling and Recovery in California.

Date of Government Version: N/A

Source: Department of Resources Recycling and Recovery

Date Data Arrived at EDR: 07/01/2013

Telephone: N/A

Date Made Active in Reports: 01/13/2014

Last EDR Contact: 06/01/2012

Number of Days to Update: 196

Next Scheduled EDR Contact: N/A

Data Release Frequency: Varies

RGA LUST: Recovered Government Archive Leaking Underground Storage Tank

The EDR Recovered Government Archive Leaking Underground Storage Tank database provides a list of LUST incidents derived from historical databases and includes many records that no longer appear in current government lists. Compiled from Records formerly available from the State Water Resources Control Board in California.

Date of Government Version: N/A

Source: State Water Resources Control Board

Date Data Arrived at EDR: 07/01/2013

Telephone: N/A

Date Made Active in Reports: 12/30/2013

Last EDR Contact: 06/01/2012

Number of Days to Update: 182

Next Scheduled EDR Contact: N/A

Data Release Frequency: Varies

COUNTY RECORDS

ALAMEDA COUNTY:

CS ALAMEDA: Contaminated Sites

A listing of contaminated sites overseen by the Toxic Release Program (oil and groundwater contamination from chemical releases and spills) and the Leaking Underground Storage Tank Program (soil and ground water contamination from leaking petroleum USTs).

Date of Government Version: 01/09/2019

Source: Alameda County Environmental Health Services

Date Data Arrived at EDR: 01/11/2019

Telephone: 510-567-6700

Date Made Active in Reports: 03/05/2019

Last EDR Contact: 03/31/2022

Number of Days to Update: 53

Next Scheduled EDR Contact: 07/18/2022

Data Release Frequency: Semi-Annually

UST ALAMEDA: Underground Tanks

Underground storage tank sites located in Alameda county.

Date of Government Version: 12/28/2021

Source: Alameda County Environmental Health Services

Date Data Arrived at EDR: 12/28/2021

Telephone: 510-567-6700

Date Made Active in Reports: 03/18/2022

Last EDR Contact: 04/04/2022

Number of Days to Update: 80

Next Scheduled EDR Contact: 07/18/2022

Data Release Frequency: Semi-Annually

AMADOR COUNTY:

CUPA AMADOR: CUPA Facility List

Cupa Facility List

Date of Government Version: 11/01/2021

Source: Amador County Environmental Health

Date Data Arrived at EDR: 11/02/2021

Telephone: 209-223-6439

Date Made Active in Reports: 01/24/2022

Last EDR Contact: 01/28/2022

Number of Days to Update: 83

Next Scheduled EDR Contact: 05/16/2022

Data Release Frequency: Varies

BUTTE COUNTY:

GOVERNMENT RECORDS SEARCHED / DATA CURRENCY TRACKING

CUPA BUTTE: CUPA Facility Listing Cupa facility list.

Date of Government Version: 04/21/2017
Date Data Arrived at EDR: 04/25/2017
Date Made Active in Reports: 08/09/2017
Number of Days to Update: 106

Source: Public Health Department
Telephone: 530-538-7149
Last EDR Contact: 03/31/2022
Next Scheduled EDR Contact: 07/18/2022
Data Release Frequency: No Update Planned

CALVERAS COUNTY:

CUPA CALVERAS: CUPA Facility Listing Cupa Facility Listing

Date of Government Version: 12/28/2021
Date Data Arrived at EDR: 12/28/2021
Date Made Active in Reports: 03/18/2022
Number of Days to Update: 80

Source: Calveras County Environmental Health
Telephone: 209-754-6399
Last EDR Contact: 03/17/2022
Next Scheduled EDR Contact: 07/04/2022
Data Release Frequency: Quarterly

COLUSA COUNTY:

CUPA COLUSA: CUPA Facility List Cupa facility list.

Date of Government Version: 04/06/2020
Date Data Arrived at EDR: 04/23/2020
Date Made Active in Reports: 07/10/2020
Number of Days to Update: 78

Source: Health & Human Services
Telephone: 530-458-0396
Last EDR Contact: 01/28/2022
Next Scheduled EDR Contact: 05/16/2022
Data Release Frequency: Semi-Annually

CONTRA COSTA COUNTY:

SL CONTRA COSTA: Site List

List includes sites from the underground tank, hazardous waste generator and business plan/2185 programs.

Date of Government Version: 10/22/2021
Date Data Arrived at EDR: 10/26/2021
Date Made Active in Reports: 01/19/2022
Number of Days to Update: 85

Source: Contra Costa Health Services Department
Telephone: 925-646-2286
Last EDR Contact: 01/24/2022
Next Scheduled EDR Contact: 05/09/2022
Data Release Frequency: Semi-Annually

DEL NORTE COUNTY:

CUPA DEL NORTE: CUPA Facility List Cupa Facility list

Date of Government Version: 10/01/2021
Date Data Arrived at EDR: 11/02/2021
Date Made Active in Reports: 01/24/2022
Number of Days to Update: 83

Source: Del Norte County Environmental Health Division
Telephone: 707-465-0426
Last EDR Contact: 01/24/2022
Next Scheduled EDR Contact: 05/09/2022
Data Release Frequency: Varies

EL DORADO COUNTY:

GOVERNMENT RECORDS SEARCHED / DATA CURRENCY TRACKING

CUPA EL DORADO: CUPA Facility List CUPA facility list.

Date of Government Version: 11/30/2021
Date Data Arrived at EDR: 12/01/2021
Date Made Active in Reports: 02/16/2022
Number of Days to Update: 77

Source: El Dorado County Environmental Management Department
Telephone: 530-621-6623
Last EDR Contact: 02/07/2022
Next Scheduled EDR Contact: 05/09/2022
Data Release Frequency: Varies

FRESNO COUNTY:

CUPA FRESNO: CUPA Resources List

Certified Unified Program Agency. CUPA's are responsible for implementing a unified hazardous materials and hazardous waste management regulatory program. The agency provides oversight of businesses that deal with hazardous materials, operate underground storage tanks or aboveground storage tanks.

Date of Government Version: 06/28/2021
Date Data Arrived at EDR: 12/21/2021
Date Made Active in Reports: 03/03/2022
Number of Days to Update: 72

Source: Dept. of Community Health
Telephone: 559-445-3271
Last EDR Contact: 03/31/2022
Next Scheduled EDR Contact: 07/11/2022
Data Release Frequency: Semi-Annually

GLENN COUNTY:

CUPA GLENN: CUPA Facility List Cupa facility list

Date of Government Version: 01/22/2018
Date Data Arrived at EDR: 01/24/2018
Date Made Active in Reports: 03/14/2018
Number of Days to Update: 49

Source: Glenn County Air Pollution Control District
Telephone: 830-934-6500
Last EDR Contact: 01/13/2022
Next Scheduled EDR Contact: 05/02/2022
Data Release Frequency: No Update Planned

HUMBOLDT COUNTY:

CUPA HUMBOLDT: CUPA Facility List CUPA facility list.

Date of Government Version: 08/12/2021
Date Data Arrived at EDR: 08/12/2021
Date Made Active in Reports: 11/08/2021
Number of Days to Update: 88

Source: Humboldt County Environmental Health
Telephone: N/A
Last EDR Contact: 02/11/2022
Next Scheduled EDR Contact: 05/30/2022
Data Release Frequency: Semi-Annually

IMPERIAL COUNTY:

CUPA IMPERIAL: CUPA Facility List Cupa facility list.

Date of Government Version: 10/18/2021
Date Data Arrived at EDR: 10/20/2021
Date Made Active in Reports: 01/12/2022
Number of Days to Update: 84

Source: San Diego Border Field Office
Telephone: 760-339-2777
Last EDR Contact: 01/13/2022
Next Scheduled EDR Contact: 05/02/2022
Data Release Frequency: Varies

INYO COUNTY:

GOVERNMENT RECORDS SEARCHED / DATA CURRENCY TRACKING

CUPA INYO: CUPA Facility List Cupa facility list.

Date of Government Version: 04/02/2018
Date Data Arrived at EDR: 04/03/2018
Date Made Active in Reports: 06/14/2018
Number of Days to Update: 72

Source: Inyo County Environmental Health Services
Telephone: 760-878-0238
Last EDR Contact: 02/11/2022
Next Scheduled EDR Contact: 05/30/2022
Data Release Frequency: Varies

KERN COUNTY:

CUPA KERN: CUPA Facility List

A listing of sites included in the Kern County Hazardous Material Business Plan.

Date of Government Version: 11/10/2021
Date Data Arrived at EDR: 11/12/2021
Date Made Active in Reports: 02/02/2022
Number of Days to Update: 82

Source: Kern County Public Health
Telephone: 661-321-3000
Last EDR Contact: 01/28/2022
Next Scheduled EDR Contact: 05/16/2022
Data Release Frequency: Varies

UST KERN: Underground Storage Tank Sites & Tank Listing Kern County Sites and Tanks Listing.

Date of Government Version: 11/10/2021
Date Data Arrived at EDR: 11/12/2021
Date Made Active in Reports: 02/02/2022
Number of Days to Update: 82

Source: Kern County Environment Health Services Department
Telephone: 661-862-8700
Last EDR Contact: 01/28/2022
Next Scheduled EDR Contact: 05/16/2022
Data Release Frequency: Quarterly

KINGS COUNTY:

CUPA KINGS: CUPA Facility List

A listing of sites included in the county's Certified Unified Program Agency database. California's Secretary for Environmental Protection established the unified hazardous materials and hazardous waste regulatory program as required by chapter 6.11 of the California Health and Safety Code. The Unified Program consolidates the administration, permits, inspections, and enforcement activities.

Date of Government Version: 12/03/2020
Date Data Arrived at EDR: 01/26/2021
Date Made Active in Reports: 04/14/2021
Number of Days to Update: 78

Source: Kings County Department of Public Health
Telephone: 559-584-1411
Last EDR Contact: 03/24/2022
Next Scheduled EDR Contact: 05/30/2022
Data Release Frequency: Varies

LAKE COUNTY:

CUPA LAKE: CUPA Facility List Cupa facility list

Date of Government Version: 11/04/2021
Date Data Arrived at EDR: 11/05/2021
Date Made Active in Reports: 01/24/2022
Number of Days to Update: 80

Source: Lake County Environmental Health
Telephone: 707-263-1164
Last EDR Contact: 01/10/2022
Next Scheduled EDR Contact: 04/25/2022
Data Release Frequency: Varies

LASSEN COUNTY:

GOVERNMENT RECORDS SEARCHED / DATA CURRENCY TRACKING

CUPA LASSEN: CUPA Facility List Cupa facility list

Date of Government Version: 07/31/2020
Date Data Arrived at EDR: 08/21/2020
Date Made Active in Reports: 11/09/2020
Number of Days to Update: 80

Source: Lassen County Environmental Health
Telephone: 530-251-8528
Last EDR Contact: 03/10/2022
Next Scheduled EDR Contact: 05/02/2022
Data Release Frequency: Varies

LOS ANGELES COUNTY:

AOCONCERN: Key Areas of Concerns in Los Angeles County

San Gabriel Valley areas where VOC contamination is at or above the MCL as designated by region 9 EPA office. Date of Government Version: 3/30/2009 Exide Site area is a cleanup plan of lead-impacted soil surrounding the former Exide Facility as designated by the DTSC. Date of Government Version: 7/17/2017

Date of Government Version: 03/30/2009
Date Data Arrived at EDR: 03/31/2009
Date Made Active in Reports: 10/23/2009
Number of Days to Update: 206

Source: N/A
Telephone: N/A
Last EDR Contact: 03/10/2022
Next Scheduled EDR Contact: 06/27/2022
Data Release Frequency: No Update Planned

HMS LOS ANGELES: HMS: Street Number List Industrial Waste and Underground Storage Tank Sites.

Date of Government Version: 10/14/2021
Date Data Arrived at EDR: 10/19/2021
Date Made Active in Reports: 01/13/2022
Number of Days to Update: 86

Source: Department of Public Works
Telephone: 626-458-3517
Last EDR Contact: 04/04/2022
Next Scheduled EDR Contact: 07/18/2022
Data Release Frequency: Semi-Annually

LF LOS ANGELES: List of Solid Waste Facilities Solid Waste Facilities in Los Angeles County.

Date of Government Version: 01/10/2022
Date Data Arrived at EDR: 01/11/2022
Date Made Active in Reports: 04/04/2022
Number of Days to Update: 83

Source: La County Department of Public Works
Telephone: 818-458-5185
Last EDR Contact: 01/11/2022
Next Scheduled EDR Contact: 04/25/2022
Data Release Frequency: Varies

LF LOS ANGELES CITY: City of Los Angeles Landfills Landfills owned and maintained by the City of Los Angeles.

Date of Government Version: 01/01/2021
Date Data Arrived at EDR: 02/18/2021
Date Made Active in Reports: 05/10/2021
Number of Days to Update: 81

Source: Engineering & Construction Division
Telephone: 213-473-7869
Last EDR Contact: 01/07/2022
Next Scheduled EDR Contact: 04/25/2022
Data Release Frequency: Varies

LOS ANGELES AST: Active & Inactive AST Inventory

A listing of active & inactive above ground petroleum storage tank site locations, located in the City of Los Angeles.

Date of Government Version: 06/01/2019
Date Data Arrived at EDR: 06/25/2019
Date Made Active in Reports: 08/22/2019
Number of Days to Update: 58

Source: Los Angeles Fire Department
Telephone: 213-978-3800
Last EDR Contact: 03/23/2022
Next Scheduled EDR Contact: 07/04/2022
Data Release Frequency: Varies

GOVERNMENT RECORDS SEARCHED / DATA CURRENCY TRACKING

LOS ANGELES CO LF METHANE: Methane Producing Landfills

This data was created on April 30, 2012 to represent known disposal sites in Los Angeles County that may produce and emanate methane gas. The shapefile contains disposal sites within Los Angeles County that once accepted degradable refuse material. Information used to create this data was extracted from a landfill survey performed by County Engineers (Major Waste System Map, 1973) as well as historical records from CalRecycle, Regional Water Quality Control Board, and Los Angeles County Department of Public Health

Date of Government Version: 01/10/2022
Date Data Arrived at EDR: 01/12/2022
Date Made Active in Reports: 04/04/2022
Number of Days to Update: 82

Source: Los Angeles County Department of Public Works
Telephone: 626-458-6973
Last EDR Contact: 01/07/2022
Next Scheduled EDR Contact: 04/25/2022
Data Release Frequency: No Update Planned

LOS ANGELES HM: Active & Inactive Hazardous Materials Inventory

A listing of active & inactive hazardous materials facility locations, located in the City of Los Angeles.

Date of Government Version: 04/19/2021
Date Data Arrived at EDR: 06/17/2021
Date Made Active in Reports: 06/28/2021
Number of Days to Update: 11

Source: Los Angeles Fire Department
Telephone: 213-978-3800
Last EDR Contact: 03/21/2022
Next Scheduled EDR Contact: 07/04/2022
Data Release Frequency: Varies

LOS ANGELES UST: Active & Inactive UST Inventory

A listing of active & inactive underground storage tank site locations and underground storage tank historical sites, located in the City of Los Angeles.

Date of Government Version: 04/19/2021
Date Data Arrived at EDR: 06/17/2021
Date Made Active in Reports: 09/14/2021
Number of Days to Update: 89

Source: Los Angeles Fire Department
Telephone: 213-978-3800
Last EDR Contact: 03/21/2022
Next Scheduled EDR Contact: 07/04/2022
Data Release Frequency: Varies

SITE MIT LOS ANGELES: Site Mitigation List

Industrial sites that have had some sort of spill or complaint.

Date of Government Version: 05/26/2021
Date Data Arrived at EDR: 07/09/2021
Date Made Active in Reports: 09/29/2021
Number of Days to Update: 82

Source: Community Health Services
Telephone: 323-890-7806
Last EDR Contact: 01/13/2022
Next Scheduled EDR Contact: 04/24/2022
Data Release Frequency: Annually

UST EL SEGUNDO: City of El Segundo Underground Storage Tank

Underground storage tank sites located in El Segundo city.

Date of Government Version: 01/21/2017
Date Data Arrived at EDR: 04/19/2017
Date Made Active in Reports: 05/10/2017
Number of Days to Update: 21

Source: City of El Segundo Fire Department
Telephone: 310-524-2236
Last EDR Contact: 01/07/2022
Next Scheduled EDR Contact: 04/25/2022
Data Release Frequency: No Update Planned

UST LONG BEACH: City of Long Beach Underground Storage Tank

Underground storage tank sites located in the city of Long Beach.

Date of Government Version: 04/22/2019
Date Data Arrived at EDR: 04/23/2019
Date Made Active in Reports: 06/27/2019
Number of Days to Update: 65

Source: City of Long Beach Fire Department
Telephone: 562-570-2563
Last EDR Contact: 01/13/2022
Next Scheduled EDR Contact: 05/02/2022
Data Release Frequency: Varies

GOVERNMENT RECORDS SEARCHED / DATA CURRENCY TRACKING

UST TORRANCE: City of Torrance Underground Storage Tank
Underground storage tank sites located in the city of Torrance.

Date of Government Version: 02/02/2021	Source: City of Torrance Fire Department
Date Data Arrived at EDR: 04/28/2021	Telephone: 310-618-2973
Date Made Active in Reports: 07/13/2021	Last EDR Contact: 01/13/2022
Number of Days to Update: 76	Next Scheduled EDR Contact: 05/02/2022
	Data Release Frequency: Semi-Annually

MADERA COUNTY:

CUPA MADERA: CUPA Facility List

A listing of sites included in the county's Certified Unified Program Agency database. California's Secretary for Environmental Protection established the unified hazardous materials and hazardous waste regulatory program as required by chapter 6.11 of the California Health and Safety Code. The Unified Program consolidates the administration, permits, inspections, and enforcement activities.

Date of Government Version: 08/10/2020	Source: Madera County Environmental Health
Date Data Arrived at EDR: 08/12/2020	Telephone: 559-675-7823
Date Made Active in Reports: 10/23/2020	Last EDR Contact: 02/11/2022
Number of Days to Update: 72	Next Scheduled EDR Contact: 05/30/2022
	Data Release Frequency: Varies

MARIN COUNTY:

UST MARIN: Underground Storage Tank Sites
Currently permitted USTs in Marin County.

Date of Government Version: 09/26/2018	Source: Public Works Department Waste Management
Date Data Arrived at EDR: 10/04/2018	Telephone: 415-473-6647
Date Made Active in Reports: 11/02/2018	Last EDR Contact: 03/23/2022
Number of Days to Update: 29	Next Scheduled EDR Contact: 07/11/2022
	Data Release Frequency: Semi-Annually

MENDOCINO COUNTY:

UST MENDOCINO: Mendocino County UST Database
A listing of underground storage tank locations in Mendocino County.

Date of Government Version: 09/22/2021	Source: Department of Public Health
Date Data Arrived at EDR: 11/18/2021	Telephone: 707-463-4466
Date Made Active in Reports: 11/22/2021	Last EDR Contact: 02/17/2022
Number of Days to Update: 4	Next Scheduled EDR Contact: 06/06/2022
	Data Release Frequency: Annually

MERCED COUNTY:

CUPA MERCED: CUPA Facility List
CUPA facility list.

Date of Government Version: 11/24/2021	Source: Merced County Environmental Health
Date Data Arrived at EDR: 11/29/2021	Telephone: 209-381-1094
Date Made Active in Reports: 02/11/2022	Last EDR Contact: 02/11/2022
Number of Days to Update: 74	Next Scheduled EDR Contact: 05/30/2022
	Data Release Frequency: Varies

MONO COUNTY:

GOVERNMENT RECORDS SEARCHED / DATA CURRENCY TRACKING

CUPA MONO: CUPA Facility List CUPA Facility List

Date of Government Version: 02/22/2021
Date Data Arrived at EDR: 03/02/2021
Date Made Active in Reports: 05/19/2021
Number of Days to Update: 78

Source: Mono County Health Department
Telephone: 760-932-5580
Last EDR Contact: 03/17/2022
Next Scheduled EDR Contact: 06/06/2022
Data Release Frequency: Varies

MONTEREY COUNTY:

CUPA MONTEREY: CUPA Facility Listing CUPA Program listing from the Environmental Health Division.

Date of Government Version: 10/04/2021
Date Data Arrived at EDR: 10/06/2021
Date Made Active in Reports: 12/29/2021
Number of Days to Update: 84

Source: Monterey County Health Department
Telephone: 831-796-1297
Last EDR Contact: 04/04/2022
Next Scheduled EDR Contact: 07/11/2022
Data Release Frequency: Varies

NAPA COUNTY:

LUST NAPA: Sites With Reported Contamination

A listing of leaking underground storage tank sites located in Napa county.

Date of Government Version: 01/09/2017
Date Data Arrived at EDR: 01/11/2017
Date Made Active in Reports: 03/02/2017
Number of Days to Update: 50

Source: Napa County Department of Environmental Management
Telephone: 707-253-4269
Last EDR Contact: 02/17/2022
Next Scheduled EDR Contact: 06/06/2022
Data Release Frequency: No Update Planned

UST NAPA: Closed and Operating Underground Storage Tank Sites

Underground storage tank sites located in Napa county.

Date of Government Version: 09/05/2019
Date Data Arrived at EDR: 09/09/2019
Date Made Active in Reports: 10/31/2019
Number of Days to Update: 52

Source: Napa County Department of Environmental Management
Telephone: 707-253-4269
Last EDR Contact: 02/17/2022
Next Scheduled EDR Contact: 06/06/2022
Data Release Frequency: No Update Planned

NEVADA COUNTY:

CUPA NEVADA: CUPA Facility List CUPA facility list.

Date of Government Version: 10/26/2021
Date Data Arrived at EDR: 10/27/2021
Date Made Active in Reports: 01/20/2022
Number of Days to Update: 85

Source: Community Development Agency
Telephone: 530-265-1467
Last EDR Contact: 01/24/2022
Next Scheduled EDR Contact: 05/09/2022
Data Release Frequency: Varies

ORANGE COUNTY:

IND_SITE ORANGE: List of Industrial Site Cleanups Petroleum and non-petroleum spills.

GOVERNMENT RECORDS SEARCHED / DATA CURRENCY TRACKING

Date of Government Version: 10/08/2021
Date Data Arrived at EDR: 11/04/2021
Date Made Active in Reports: 01/24/2022
Number of Days to Update: 81

Source: Health Care Agency
Telephone: 714-834-3446
Last EDR Contact: 01/31/2022
Next Scheduled EDR Contact: 05/16/2022
Data Release Frequency: Annually

LUST ORANGE: List of Underground Storage Tank Cleanups
Orange County Underground Storage Tank Cleanups (LUST).

Date of Government Version: 10/08/2021
Date Data Arrived at EDR: 11/02/2021
Date Made Active in Reports: 01/24/2022
Number of Days to Update: 83

Source: Health Care Agency
Telephone: 714-834-3446
Last EDR Contact: 01/31/2022
Next Scheduled EDR Contact: 05/16/2022
Data Release Frequency: Quarterly

UST ORANGE: List of Underground Storage Tank Facilities
Orange County Underground Storage Tank Facilities (UST).

Date of Government Version: 10/29/2021
Date Data Arrived at EDR: 10/29/2021
Date Made Active in Reports: 01/20/2022
Number of Days to Update: 83

Source: Health Care Agency
Telephone: 714-834-3446
Last EDR Contact: 10/29/2021
Next Scheduled EDR Contact: 05/16/2022
Data Release Frequency: Quarterly

PLACER COUNTY:

MS PLACER: Master List of Facilities

List includes aboveground tanks, underground tanks and cleanup sites.

Date of Government Version: 12/01/2021
Date Data Arrived at EDR: 12/02/2021
Date Made Active in Reports: 02/25/2022
Number of Days to Update: 85

Source: Placer County Health and Human Services
Telephone: 530-745-2363
Last EDR Contact: 02/24/2022
Next Scheduled EDR Contact: 06/13/2022
Data Release Frequency: Semi-Annually

PLUMAS COUNTY:

CUPA PLUMAS: CUPA Facility List

Plumas County CUPA Program facilities.

Date of Government Version: 03/31/2019
Date Data Arrived at EDR: 04/23/2019
Date Made Active in Reports: 06/26/2019
Number of Days to Update: 64

Source: Plumas County Environmental Health
Telephone: 530-283-6355
Last EDR Contact: 01/13/2022
Next Scheduled EDR Contact: 05/02/2022
Data Release Frequency: Varies

RIVERSIDE COUNTY:

LUST RIVERSIDE: Listing of Underground Tank Cleanup Sites
Riverside County Underground Storage Tank Cleanup Sites (LUST).

Date of Government Version: 09/29/2021
Date Data Arrived at EDR: 09/30/2021
Date Made Active in Reports: 12/14/2021
Number of Days to Update: 75

Source: Department of Environmental Health
Telephone: 951-358-5055
Last EDR Contact: 03/14/2022
Next Scheduled EDR Contact: 06/27/2022
Data Release Frequency: Quarterly

GOVERNMENT RECORDS SEARCHED / DATA CURRENCY TRACKING

UST RIVERSIDE: Underground Storage Tank Tank List

Underground storage tank sites located in Riverside county.

Date of Government Version: 09/29/2021

Date Data Arrived at EDR: 09/30/2021

Date Made Active in Reports: 12/15/2021

Number of Days to Update: 76

Source: Department of Environmental Health

Telephone: 951-358-5055

Last EDR Contact: 03/14/2022

Next Scheduled EDR Contact: 06/27/2022

Data Release Frequency: Quarterly

SACRAMENTO COUNTY:

CS SACRAMENTO: Toxic Site Clean-Up List

List of sites where unauthorized releases of potentially hazardous materials have occurred.

Date of Government Version: 06/18/2021

Date Data Arrived at EDR: 09/28/2021

Date Made Active in Reports: 12/14/2021

Number of Days to Update: 77

Source: Sacramento County Environmental Management

Telephone: 916-875-8406

Last EDR Contact: 03/31/2022

Next Scheduled EDR Contact: 07/11/2022

Data Release Frequency: Quarterly

ML SACRAMENTO: Master Hazardous Materials Facility List

Any business that has hazardous materials on site - hazardous material storage sites, underground storage tanks, waste generators.

Date of Government Version: 08/02/2021

Date Data Arrived at EDR: 08/04/2021

Date Made Active in Reports: 11/02/2021

Number of Days to Update: 90

Source: Sacramento County Environmental Management

Telephone: 916-875-8406

Last EDR Contact: 03/31/2022

Next Scheduled EDR Contact: 07/11/2022

Data Release Frequency: Quarterly

SAN BENITO COUNTY:

CUPA SAN BENITO: CUPA Facility List

Cupa facility list

Date of Government Version: 11/04/2021

Date Data Arrived at EDR: 11/05/2021

Date Made Active in Reports: 01/24/2022

Number of Days to Update: 80

Source: San Benito County Environmental Health

Telephone: N/A

Last EDR Contact: 01/28/2022

Next Scheduled EDR Contact: 05/16/2022

Data Release Frequency: Varies

SAN BERNARDINO COUNTY:

PERMITS SAN BERNARDINO: Hazardous Material Permits

This listing includes underground storage tanks, medical waste handlers/generators, hazardous materials handlers, hazardous waste generators, and waste oil generators/handlers.

Date of Government Version: 12/01/2021

Date Data Arrived at EDR: 12/02/2021

Date Made Active in Reports: 02/17/2022

Number of Days to Update: 77

Source: San Bernardino County Fire Department Hazardous Materials Division

Telephone: 909-387-3041

Last EDR Contact: 01/31/2022

Next Scheduled EDR Contact: 05/16/2022

Data Release Frequency: Quarterly

SAN DIEGO COUNTY:

GOVERNMENT RECORDS SEARCHED / DATA CURRENCY TRACKING

HMMD SAN DIEGO: Hazardous Materials Management Division Database

The database includes: HE58 - This report contains the business name, site address, business phone number, establishment 'H' permit number, type of permit, and the business status. HE17 - In addition to providing the same information provided in the HE58 listing, HE17 provides inspection dates, violations received by the establishment, hazardous waste generated, the quantity, method of storage, treatment/disposal of waste and the hauler, and information on underground storage tanks. Unauthorized Release List - Includes a summary of environmental contamination cases in San Diego County (underground tank cases, non-tank cases, groundwater contamination, and soil contamination are included.)

Date of Government Version: 11/30/2021
Date Data Arrived at EDR: 11/30/2021
Date Made Active in Reports: 02/16/2022
Number of Days to Update: 78

Source: Hazardous Materials Management Division
Telephone: 619-338-2268
Last EDR Contact: 02/28/2022
Next Scheduled EDR Contact: 06/13/2022
Data Release Frequency: Quarterly

LF SAN DIEGO: Solid Waste Facilities

San Diego County Solid Waste Facilities.

Date of Government Version: 10/01/2020
Date Data Arrived at EDR: 11/23/2020
Date Made Active in Reports: 02/08/2021
Number of Days to Update: 77

Source: Department of Health Services
Telephone: 619-338-2209
Last EDR Contact: 02/25/2022
Next Scheduled EDR Contact: 05/02/2022
Data Release Frequency: Varies

SAN DIEGO CO LOP: Local Oversight Program Listing

A listing of all LOP release sites that are or were under the County of San Diego's jurisdiction. Included are closed or transferred cases, open cases, and cases that did not have a case type indicated. The cases without a case type are mostly complaints; however, some of them could be LOP cases.

Date of Government Version: 07/22/2021
Date Data Arrived at EDR: 10/19/2021
Date Made Active in Reports: 01/13/2022
Number of Days to Update: 86

Source: Department of Environmental Health
Telephone: 858-505-6874
Last EDR Contact: 01/13/2022
Next Scheduled EDR Contact: 05/02/2022
Data Release Frequency: Varies

SAN DIEGO CO SAM: Environmental Case Listing

The listing contains all underground tank release cases and projects pertaining to properties contaminated with hazardous substances that are actively under review by the Site Assessment and Mitigation Program.

Date of Government Version: 03/23/2010
Date Data Arrived at EDR: 06/15/2010
Date Made Active in Reports: 07/09/2010
Number of Days to Update: 24

Source: San Diego County Department of Environmental Health
Telephone: 619-338-2371
Last EDR Contact: 02/24/2022
Next Scheduled EDR Contact: 06/13/2022
Data Release Frequency: No Update Planned

SAN FRANCISCO COUNTY:

CUPA SAN FRANCISCO CO: CUPA Facility Listing

Cupa facilities

Date of Government Version: 02/03/2022
Date Data Arrived at EDR: 02/04/2022
Date Made Active in Reports: 02/11/2022
Number of Days to Update: 7

Source: San Francisco County Department of Environmental Health
Telephone: 415-252-3896
Last EDR Contact: 01/28/2022
Next Scheduled EDR Contact: 05/16/2022
Data Release Frequency: Varies

LUST SAN FRANCISCO: Local Oversight Facilities

A listing of leaking underground storage tank sites located in San Francisco county.

GOVERNMENT RECORDS SEARCHED / DATA CURRENCY TRACKING

Date of Government Version: 09/19/2008
Date Data Arrived at EDR: 09/19/2008
Date Made Active in Reports: 09/29/2008
Number of Days to Update: 10

Source: Department Of Public Health San Francisco County
Telephone: 415-252-3920
Last EDR Contact: 01/28/2022
Next Scheduled EDR Contact: 05/16/2022
Data Release Frequency: No Update Planned

UST SAN FRANCISCO: Underground Storage Tank Information
Underground storage tank sites located in San Francisco county.

Date of Government Version: 11/10/2021
Date Data Arrived at EDR: 11/11/2021
Date Made Active in Reports: 02/02/2022
Number of Days to Update: 83

Source: Department of Public Health
Telephone: 415-252-3920
Last EDR Contact: 01/28/2022
Next Scheduled EDR Contact: 05/16/2022
Data Release Frequency: Quarterly

SAN JOAQUIN COUNTY:

UST SAN JOAQUIN: San Joaquin Co. UST
A listing of underground storage tank locations in San Joaquin county.

Date of Government Version: 06/22/2018
Date Data Arrived at EDR: 06/26/2018
Date Made Active in Reports: 07/11/2018
Number of Days to Update: 15

Source: Environmental Health Department
Telephone: N/A
Last EDR Contact: 03/10/2022
Next Scheduled EDR Contact: 06/27/2022
Data Release Frequency: Semi-Annually

SAN LUIS OBISPO COUNTY:

CUPA SAN LUIS OBISPO: CUPA Facility List
Cupa Facility List.

Date of Government Version: 11/15/2021
Date Data Arrived at EDR: 11/16/2021
Date Made Active in Reports: 02/03/2022
Number of Days to Update: 79

Source: San Luis Obispo County Public Health Department
Telephone: 805-781-5596
Last EDR Contact: 02/11/2022
Next Scheduled EDR Contact: 05/23/2022
Data Release Frequency: Varies

SAN MATEO COUNTY:

BI SAN MATEO: Business Inventory
List includes Hazardous Materials Business Plan, hazardous waste generators, and underground storage tanks.

Date of Government Version: 02/20/2020
Date Data Arrived at EDR: 02/20/2020
Date Made Active in Reports: 04/24/2020
Number of Days to Update: 64

Source: San Mateo County Environmental Health Services Division
Telephone: 650-363-1921
Last EDR Contact: 03/11/2022
Next Scheduled EDR Contact: 06/20/2022
Data Release Frequency: Annually

LUST SAN MATEO: Fuel Leak List
A listing of leaking underground storage tank sites located in San Mateo county.

Date of Government Version: 03/29/2019
Date Data Arrived at EDR: 03/29/2019
Date Made Active in Reports: 05/29/2019
Number of Days to Update: 61

Source: San Mateo County Environmental Health Services Division
Telephone: 650-363-1921
Last EDR Contact: 03/02/2022
Next Scheduled EDR Contact: 06/20/2022
Data Release Frequency: Semi-Annually

SANTA BARBARA COUNTY:

GOVERNMENT RECORDS SEARCHED / DATA CURRENCY TRACKING

CUPA SANTA BARBARA: CUPA Facility Listing

CUPA Program Listing from the Environmental Health Services division.

Date of Government Version: 09/08/2011

Date Data Arrived at EDR: 09/09/2011

Date Made Active in Reports: 10/07/2011

Number of Days to Update: 28

Source: Santa Barbara County Public Health Department

Telephone: 805-686-8167

Last EDR Contact: 02/11/2022

Next Scheduled EDR Contact: 05/30/2022

Data Release Frequency: No Update Planned

SANTA CLARA COUNTY:

CUPA SANTA CLARA: Cupa Facility List

Cupa facility list

Date of Government Version: 11/19/2021

Date Data Arrived at EDR: 11/22/2021

Date Made Active in Reports: 02/07/2022

Number of Days to Update: 77

Source: Department of Environmental Health

Telephone: 408-918-1973

Last EDR Contact: 02/11/2022

Next Scheduled EDR Contact: 05/30/2022

Data Release Frequency: Varies

HIST LUST SANTA CLARA: HIST LUST - Fuel Leak Site Activity Report

A listing of open and closed leaking underground storage tanks. This listing is no longer updated by the county.

Leaking underground storage tanks are now handled by the Department of Environmental Health.

Date of Government Version: 03/29/2005

Date Data Arrived at EDR: 03/30/2005

Date Made Active in Reports: 04/21/2005

Number of Days to Update: 22

Source: Santa Clara Valley Water District

Telephone: 408-265-2600

Last EDR Contact: 03/23/2009

Next Scheduled EDR Contact: 06/22/2009

Data Release Frequency: No Update Planned

LUST SANTA CLARA: LOP Listing

A listing of leaking underground storage tanks located in Santa Clara county.

Date of Government Version: 03/03/2014

Date Data Arrived at EDR: 03/05/2014

Date Made Active in Reports: 03/18/2014

Number of Days to Update: 13

Source: Department of Environmental Health

Telephone: 408-918-3417

Last EDR Contact: 02/17/2022

Next Scheduled EDR Contact: 06/06/2022

Data Release Frequency: No Update Planned

SAN JOSE HAZMAT: Hazardous Material Facilities

Hazardous material facilities, including underground storage tank sites.

Date of Government Version: 11/03/2020

Date Data Arrived at EDR: 11/05/2020

Date Made Active in Reports: 01/26/2021

Number of Days to Update: 82

Source: City of San Jose Fire Department

Telephone: 408-535-7694

Last EDR Contact: 02/24/2022

Next Scheduled EDR Contact: 05/16/2022

Data Release Frequency: Annually

SANTA CRUZ COUNTY:

CUPA SANTA CRUZ: CUPA Facility List

CUPA facility listing.

Date of Government Version: 01/21/2017

Date Data Arrived at EDR: 02/22/2017

Date Made Active in Reports: 05/23/2017

Number of Days to Update: 90

Source: Santa Cruz County Environmental Health

Telephone: 831-464-2761

Last EDR Contact: 02/11/2022

Next Scheduled EDR Contact: 05/30/2022

Data Release Frequency: Varies

SHASTA COUNTY:

GOVERNMENT RECORDS SEARCHED / DATA CURRENCY TRACKING

CUPA SHASTA: CUPA Facility List Cupa Facility List.

Date of Government Version: 06/15/2017
Date Data Arrived at EDR: 06/19/2017
Date Made Active in Reports: 08/09/2017
Number of Days to Update: 51

Source: Shasta County Department of Resource Management
Telephone: 530-225-5789
Last EDR Contact: 02/11/2022
Next Scheduled EDR Contact: 05/30/2022
Data Release Frequency: Varies

SOLANO COUNTY:

LUST SOLANO: Leaking Underground Storage Tanks

A listing of leaking underground storage tank sites located in Solano county.

Date of Government Version: 06/04/2019
Date Data Arrived at EDR: 06/06/2019
Date Made Active in Reports: 08/13/2019
Number of Days to Update: 68

Source: Solano County Department of Environmental Management
Telephone: 707-784-6770
Last EDR Contact: 02/24/2022
Next Scheduled EDR Contact: 06/13/2022
Data Release Frequency: Quarterly

UST SOLANO: Underground Storage Tanks

Underground storage tank sites located in Solano county.

Date of Government Version: 09/15/2021
Date Data Arrived at EDR: 09/16/2021
Date Made Active in Reports: 12/09/2021
Number of Days to Update: 84

Source: Solano County Department of Environmental Management
Telephone: 707-784-6770
Last EDR Contact: 02/24/2022
Next Scheduled EDR Contact: 06/13/2022
Data Release Frequency: Quarterly

SONOMA COUNTY:

CUPA SONOMA: Cupa Facility List Cupa Facility list

Date of Government Version: 07/02/2021
Date Data Arrived at EDR: 07/06/2021
Date Made Active in Reports: 07/14/2021
Number of Days to Update: 8

Source: County of Sonoma Fire & Emergency Services Department
Telephone: 707-565-1174
Last EDR Contact: 03/16/2022
Next Scheduled EDR Contact: 07/04/2022
Data Release Frequency: Varies

LUST SONOMA: Leaking Underground Storage Tank Sites

A listing of leaking underground storage tank sites located in Sonoma county.

Date of Government Version: 06/30/2021
Date Data Arrived at EDR: 06/30/2021
Date Made Active in Reports: 09/24/2021
Number of Days to Update: 86

Source: Department of Health Services
Telephone: 707-565-6565
Last EDR Contact: 03/16/2022
Next Scheduled EDR Contact: 07/04/2022
Data Release Frequency: Quarterly

STANISLAUS COUNTY:

CUPA STANISLAUS: CUPA Facility List Cupa facility list

Date of Government Version: 11/09/2021
Date Data Arrived at EDR: 11/11/2021
Date Made Active in Reports: 02/02/2022
Number of Days to Update: 83

Source: Stanislaus County Department of Environmental Protection
Telephone: 209-525-6751
Last EDR Contact: 01/10/2022
Next Scheduled EDR Contact: 04/25/2022
Data Release Frequency: Varies

SUTTER COUNTY:

GOVERNMENT RECORDS SEARCHED / DATA CURRENCY TRACKING

UST SUTTER: Underground Storage Tanks

Underground storage tank sites located in Sutter county.

Date of Government Version: 11/23/2021
Date Data Arrived at EDR: 11/29/2021
Date Made Active in Reports: 02/11/2022
Number of Days to Update: 74

Source: Sutter County Environmental Health Services
Telephone: 530-822-7500
Last EDR Contact: 02/24/2022
Next Scheduled EDR Contact: 06/13/2022
Data Release Frequency: Semi-Annually

TEHAMA COUNTY:

CUPA TEHAMA: CUPA Facility List

Cupa facilities

Date of Government Version: 01/13/2021
Date Data Arrived at EDR: 01/14/2021
Date Made Active in Reports: 04/06/2021
Number of Days to Update: 82

Source: Tehama County Department of Environmental Health
Telephone: 530-527-8020
Last EDR Contact: 03/08/2022
Next Scheduled EDR Contact: 05/16/2022
Data Release Frequency: Varies

TRINITY COUNTY:

CUPA TRINITY: CUPA Facility List

Cupa facility list

Date of Government Version: 10/18/2021
Date Data Arrived at EDR: 10/20/2021
Date Made Active in Reports: 01/13/2022
Number of Days to Update: 85

Source: Department of Toxic Substances Control
Telephone: 760-352-0381
Last EDR Contact: 01/13/2022
Next Scheduled EDR Contact: 05/02/2022
Data Release Frequency: Varies

TULARE COUNTY:

CUPA TULARE: CUPA Facility List

Cupa program facilities

Date of Government Version: 04/26/2021
Date Data Arrived at EDR: 04/28/2021
Date Made Active in Reports: 07/13/2021
Number of Days to Update: 76

Source: Tulare County Environmental Health Services Division
Telephone: 559-624-7400
Last EDR Contact: 01/28/2022
Next Scheduled EDR Contact: 05/16/2022
Data Release Frequency: Varies

TUOLUMNE COUNTY:

CUPA TUOLUMNE: CUPA Facility List

Cupa facility list

Date of Government Version: 04/23/2018
Date Data Arrived at EDR: 04/25/2018
Date Made Active in Reports: 06/25/2018
Number of Days to Update: 61

Source: Division of Environmental Health
Telephone: 209-533-5633
Last EDR Contact: 01/13/2022
Next Scheduled EDR Contact: 05/02/2022
Data Release Frequency: Varies

VENTURA COUNTY:

GOVERNMENT RECORDS SEARCHED / DATA CURRENCY TRACKING

BWT VENTURA: Business Plan, Hazardous Waste Producers, and Operating Underground Tanks

The BWT list indicates by site address whether the Environmental Health Division has Business Plan (B), Waste Producer (W), and/or Underground Tank (T) information.

Date of Government Version: 09/29/2021	Source: Ventura County Environmental Health Division
Date Data Arrived at EDR: 10/26/2021	Telephone: 805-654-2813
Date Made Active in Reports: 01/13/2022	Last EDR Contact: 01/18/2022
Number of Days to Update: 79	Next Scheduled EDR Contact: 05/02/2022
	Data Release Frequency: Quarterly

LF VENTURA: Inventory of Illegal Abandoned and Inactive Sites

Ventura County Inventory of Closed, Illegal Abandoned, and Inactive Sites.

Date of Government Version: 12/01/2011	Source: Environmental Health Division
Date Data Arrived at EDR: 12/01/2011	Telephone: 805-654-2813
Date Made Active in Reports: 01/19/2012	Last EDR Contact: 03/23/2022
Number of Days to Update: 49	Next Scheduled EDR Contact: 07/11/2022
	Data Release Frequency: No Update Planned

LUST VENTURA: Listing of Underground Tank Cleanup Sites

Ventura County Underground Storage Tank Cleanup Sites (LUST).

Date of Government Version: 05/29/2008	Source: Environmental Health Division
Date Data Arrived at EDR: 06/24/2008	Telephone: 805-654-2813
Date Made Active in Reports: 07/31/2008	Last EDR Contact: 02/07/2022
Number of Days to Update: 37	Next Scheduled EDR Contact: 05/23/2022
	Data Release Frequency: No Update Planned

MED WASTE VENTURA: Medical Waste Program List

To protect public health and safety and the environment from potential exposure to disease causing agents, the Environmental Health Division Medical Waste Program regulates the generation, handling, storage, treatment and disposal of medical waste throughout the County.

Date of Government Version: 09/29/2021	Source: Ventura County Resource Management Agency
Date Data Arrived at EDR: 10/21/2021	Telephone: 805-654-2813
Date Made Active in Reports: 01/13/2022	Last EDR Contact: 01/18/2022
Number of Days to Update: 84	Next Scheduled EDR Contact: 05/02/2022
	Data Release Frequency: Quarterly

UST VENTURA: Underground Tank Closed Sites List

Ventura County Operating Underground Storage Tank Sites (UST)/Underground Tank Closed Sites List.

Date of Government Version: 11/29/2021	Source: Environmental Health Division
Date Data Arrived at EDR: 12/07/2021	Telephone: 805-654-2813
Date Made Active in Reports: 02/24/2022	Last EDR Contact: 03/08/2022
Number of Days to Update: 79	Next Scheduled EDR Contact: 06/20/2022
	Data Release Frequency: Quarterly

YOLO COUNTY:

UST YOLO: Underground Storage Tank Comprehensive Facility Report

Underground storage tank sites located in Yolo county.

Date of Government Version: 12/27/2021	Source: Yolo County Department of Health
Date Data Arrived at EDR: 01/04/2022	Telephone: 530-666-8646
Date Made Active in Reports: 03/18/2022	Last EDR Contact: 03/24/2022
Number of Days to Update: 73	Next Scheduled EDR Contact: 07/11/2022
	Data Release Frequency: Annually

YUBA COUNTY:

GOVERNMENT RECORDS SEARCHED / DATA CURRENCY TRACKING

CUPA YUBA: CUPA Facility List

CUPA facility listing for Yuba County.

Date of Government Version: 10/26/2021

Date Data Arrived at EDR: 10/27/2021

Date Made Active in Reports: 01/20/2022

Number of Days to Update: 85

Source: Yuba County Environmental Health Department

Telephone: 530-749-7523

Last EDR Contact: 01/24/2022

Next Scheduled EDR Contact: 05/09/2022

Data Release Frequency: Varies

OTHER DATABASE(S)

Depending on the geographic area covered by this report, the data provided in these specialty databases may or may not be complete. For example, the existence of wetlands information data in a specific report does not mean that all wetlands in the area covered by the report are included. Moreover, the absence of any reported wetlands information does not necessarily mean that wetlands do not exist in the area covered by the report.

CT MANIFEST: Hazardous Waste Manifest Data

Facility and manifest data. Manifest is a document that lists and tracks hazardous waste from the generator through transporters to a tsd facility.

Date of Government Version: 11/11/2021

Date Data Arrived at EDR: 11/12/2021

Date Made Active in Reports: 02/01/2022

Number of Days to Update: 81

Source: Department of Energy & Environmental Protection

Telephone: 860-424-3375

Last EDR Contact: 02/11/2022

Next Scheduled EDR Contact: 05/23/2022

Data Release Frequency: No Update Planned

NJ MANIFEST: Manifest Information

Hazardous waste manifest information.

Date of Government Version: 12/31/2018

Date Data Arrived at EDR: 04/10/2019

Date Made Active in Reports: 05/16/2019

Number of Days to Update: 36

Source: Department of Environmental Protection

Telephone: N/A

Last EDR Contact: 01/07/2022

Next Scheduled EDR Contact: 04/18/2022

Data Release Frequency: Annually

NY MANIFEST: Facility and Manifest Data

Manifest is a document that lists and tracks hazardous waste from the generator through transporters to a TSD facility.

Date of Government Version: 01/01/2019

Date Data Arrived at EDR: 10/29/2021

Date Made Active in Reports: 01/19/2022

Number of Days to Update: 82

Source: Department of Environmental Conservation

Telephone: 518-402-8651

Last EDR Contact: 01/28/2022

Next Scheduled EDR Contact: 05/09/2022

Data Release Frequency: Quarterly

PA MANIFEST: Manifest Information

Hazardous waste manifest information.

Date of Government Version: 06/30/2018

Date Data Arrived at EDR: 07/19/2019

Date Made Active in Reports: 09/10/2019

Number of Days to Update: 53

Source: Department of Environmental Protection

Telephone: 717-783-8990

Last EDR Contact: 01/10/2022

Next Scheduled EDR Contact: 04/25/2022

Data Release Frequency: Annually

RI MANIFEST: Manifest information

Hazardous waste manifest information

Date of Government Version: 12/31/2020

Date Data Arrived at EDR: 11/30/2021

Date Made Active in Reports: 02/18/2022

Number of Days to Update: 80

Source: Department of Environmental Management

Telephone: 401-222-2797

Last EDR Contact: 02/14/2022

Next Scheduled EDR Contact: 05/30/2022

Data Release Frequency: Annually

GOVERNMENT RECORDS SEARCHED / DATA CURRENCY TRACKING

WI MANIFEST: Manifest Information

Hazardous waste manifest information.

Date of Government Version: 05/31/2018

Date Data Arrived at EDR: 06/19/2019

Date Made Active in Reports: 09/03/2019

Number of Days to Update: 76

Source: Department of Natural Resources

Telephone: N/A

Last EDR Contact: 03/02/2022

Next Scheduled EDR Contact: 06/20/2022

Data Release Frequency: Annually

Oil/Gas Pipelines

Source: Endeavor Business Media

Petroleum Bundle (Crude Oil, Refined Products, Petrochemicals, Gas Liquids (LPG/NGL), and Specialty Gases (Miscellaneous)) N = Natural Gas Bundle (Natural Gas, Gas Liquids (LPG/NGL), and Specialty Gases (Miscellaneous)). This map includes information copyrighted by Endeavor Business Media. This information is provided on a best effort basis and Endeavor Business Media does not guarantee its accuracy nor warrant its fitness for any particular purpose. Such information has been reprinted with the permission of Endeavor Business Media.

Electric Power Transmission Line Data

Source: Endeavor Business Media

This map includes information copyrighted by Endeavor Business Media. This information is provided on a best effort basis and Endeavor Business Media does not guarantee its accuracy nor warrant its fitness for any particular purpose. Such information has been reprinted with the permission of Endeavor Business Media.

Sensitive Receptors: There are individuals deemed sensitive receptors due to their fragile immune systems and special sensitivity to environmental discharges. These sensitive receptors typically include the elderly, the sick, and children. While the location of all sensitive receptors cannot be determined, EDR indicates those buildings and facilities - schools, daycares, hospitals, medical centers, and nursing homes - where individuals who are sensitive receptors are likely to be located.

AHA Hospitals:

Source: American Hospital Association, Inc.

Telephone: 312-280-5991

The database includes a listing of hospitals based on the American Hospital Association's annual survey of hospitals.

Medical Centers: Provider of Services Listing

Source: Centers for Medicare & Medicaid Services

Telephone: 410-786-3000

A listing of hospitals with Medicare provider number, produced by Centers of Medicare & Medicaid Services, a federal agency within the U.S. Department of Health and Human Services.

Nursing Homes

Source: National Institutes of Health

Telephone: 301-594-6248

Information on Medicare and Medicaid certified nursing homes in the United States.

Public Schools

Source: National Center for Education Statistics

Telephone: 202-502-7300

The National Center for Education Statistics' primary database on elementary and secondary public education in the United States. It is a comprehensive, annual, national statistical database of all public elementary and secondary schools and school districts, which contains data that are comparable across all states.

Private Schools

Source: National Center for Education Statistics

Telephone: 202-502-7300

The National Center for Education Statistics' primary database on private school locations in the United States.

Daycare Centers: Licensed Facilities

Source: Department of Social Services

Telephone: 916-657-4041

Flood Zone Data: This data was obtained from the Federal Emergency Management Agency (FEMA). It depicts 100-year and 500-year flood zones as defined by FEMA. It includes the National Flood Hazard Layer (NFHL) which incorporates Flood Insurance Rate Map (FIRM) data and Q3 data from FEMA in areas not covered by NFHL.

Source: FEMA

Telephone: 877-336-2627

Date of Government Version: 2003, 2015

GOVERNMENT RECORDS SEARCHED / DATA CURRENCY TRACKING

NWI: National Wetlands Inventory. This data, available in select counties across the country, was obtained by EDR in 2002, 2005 and 2010 from the U.S. Fish and Wildlife Service.

State Wetlands Data: Wetland Inventory
Source: Department of Fish and Wildlife
Telephone: 916-445-0411

Current USGS 7.5 Minute Topographic Map
Source: U.S. Geological Survey

STREET AND ADDRESS INFORMATION

© 2015 TomTom North America, Inc. All rights reserved. This material is proprietary and the subject of copyright protection and other intellectual property rights owned by or licensed to Tele Atlas North America, Inc. The use of this material is subject to the terms of a license agreement. You will be held liable for any unauthorized copying or disclosure of this material.

GEOCHECK[®] - PHYSICAL SETTING SOURCE ADDENDUM

TARGET PROPERTY ADDRESS

236 E ST CHARLES ST
236 E ST CHARLES ST
SAN ANDREAS, CA 95249

TARGET PROPERTY COORDINATES

Latitude (North):	38.193319 - 38° 11' 35.95"
Longitude (West):	120.677711 - 120° 40' 39.76"
Universal Transverse Mercator:	Zone 10
UTM X (Meters):	703372.7
UTM Y (Meters):	4229607.5
Elevation:	1075 ft. above sea level

USGS TOPOGRAPHIC MAP

Target Property Map:	12008059 SAN ANDREAS, CA
Version Date:	2018

EDR's GeoCheck Physical Setting Source Addendum is provided to assist the environmental professional in forming an opinion about the impact of potential contaminant migration.

Assessment of the impact of contaminant migration generally has two principle investigative components:

1. Groundwater flow direction, and
2. Groundwater flow velocity.

Groundwater flow direction may be impacted by surface topography, hydrology, hydrogeology, characteristics of the soil, and nearby wells. Groundwater flow velocity is generally impacted by the nature of the geologic strata.

GEOCHECK® - PHYSICAL SETTING SOURCE SUMMARY

GROUNDWATER FLOW DIRECTION INFORMATION

Groundwater flow direction for a particular site is best determined by a qualified environmental professional using site-specific well data. If such data is not reasonably ascertainable, it may be necessary to rely on other sources of information, such as surface topographic information, hydrologic information, hydrogeologic data collected on nearby properties, and regional groundwater flow information (from deep aquifers).

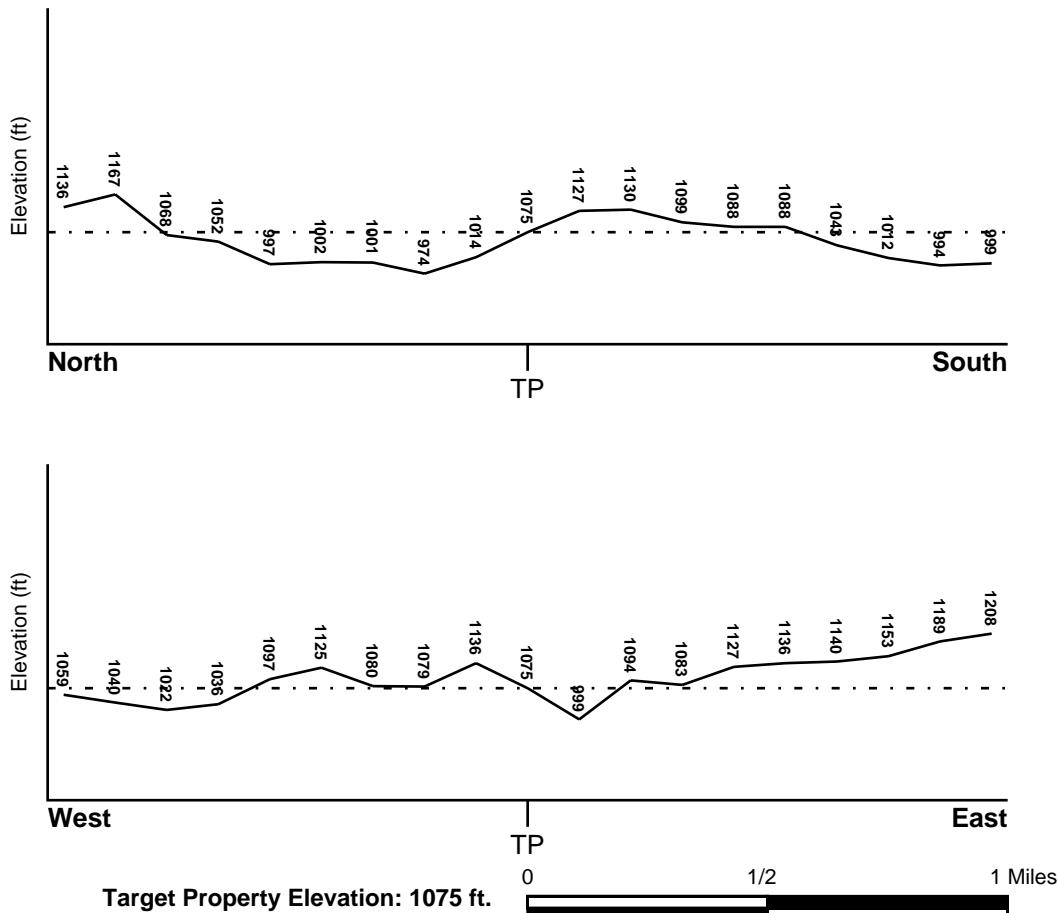
TOPOGRAPHIC INFORMATION

Surface topography may be indicative of the direction of surficial groundwater flow. This information can be used to assist the environmental professional in forming an opinion about the impact of nearby contaminated properties or, should contamination exist on the target property, what downgradient sites might be impacted.

TARGET PROPERTY TOPOGRAPHY

General Topographic Gradient: General North

SURROUNDING TOPOGRAPHY: ELEVATION PROFILES



Source: Topography has been determined from the USGS 7.5' Digital Elevation Model and should be evaluated on a relative (not an absolute) basis. Relative elevation information between sites of close proximity should be field verified.

GEOCHECK® - PHYSICAL SETTING SOURCE SUMMARY

HYDROLOGIC INFORMATION

Surface water can act as a hydrologic barrier to groundwater flow. Such hydrologic information can be used to assist the environmental professional in forming an opinion about the impact of nearby contaminated properties or, should contamination exist on the target property, what downgradient sites might be impacted.

Refer to the Physical Setting Source Map following this summary for hydrologic information (major waterways and bodies of water).

FEMA FLOOD ZONE

Flood Plain Panel at Target Property

06009C0400E

Additional Panels in search area:

Not Reported

FEMA Source Type

FEMA FIRM Flood data

FEMA Source Type

NATIONAL WETLAND INVENTORY

NWI Quad at Target Property
SAN ANDREAS

NWI Electronic Data Coverage
YES - refer to the Overview Map and Detail Map

HYDROGEOLOGIC INFORMATION

Hydrogeologic information obtained by installation of wells on a specific site can often be an indicator of groundwater flow direction in the immediate area. Such hydrogeologic information can be used to assist the environmental professional in forming an opinion about the impact of nearby contaminated properties or, should contamination exist on the target property, what downgradient sites might be impacted.

Site-Specific Hydrogeological Data*:

Search Radius: 1.25 miles
Status: Not found

AQUIFLOW®

Search Radius: 1.000 Mile.

EDR has developed the AQUIFLOW Information System to provide data on the general direction of groundwater flow at specific points. EDR has reviewed reports submitted by environmental professionals to regulatory authorities at select sites and has extracted the date of the report, groundwater flow direction as determined hydrogeologically, and the depth to water table.

<u>MAP ID</u>	<u>LOCATION FROM TP</u>	<u>GENERAL DIRECTION GROUNDWATER FLOW</u>
Not Reported		

GEOCHECK® - PHYSICAL SETTING SOURCE SUMMARY

GROUNDWATER FLOW VELOCITY INFORMATION

Groundwater flow velocity information for a particular site is best determined by a qualified environmental professional using site specific geologic and soil strata data. If such data are not reasonably ascertainable, it may be necessary to rely on other sources of information, including geologic age identification, rock stratigraphic unit and soil characteristics data collected on nearby properties and regional soil information. In general, contaminant plumes move more quickly through sandy-gravelly types of soils than silty-clayey types of soils.

GEOLOGIC INFORMATION IN GENERAL AREA OF TARGET PROPERTY

Geologic information can be used by the environmental professional in forming an opinion about the relative speed at which contaminant migration may be occurring.

ROCK STRATIGRAPHIC UNIT

Era: Paleozoic
System: Pennsylvanian
Series: Upper Paleozoic
Code: uPze (*decoded above as Era, System & Series*)

GEOLOGIC AGE IDENTIFICATION

Category: Eugeosynclinal Deposits

Geologic Age and Rock Stratigraphic Unit Source: P.G. Schruben, R.E. Arndt and W.J. Bawiec, Geology of the Conterminous U.S. at 1:2,500,000 Scale - a digital representation of the 1974 P.B. King and H.M. Beikman Map, USGS Digital Data Series DDS - 11 (1994).

DOMINANT SOIL COMPOSITION IN GENERAL AREA OF TARGET PROPERTY

The U.S. Department of Agriculture's (USDA) Soil Conservation Service (SCS) leads the National Cooperative Soil Survey (NCSS) and is responsible for collecting, storing, maintaining and distributing soil survey information for privately owned lands in the United States. A soil map in a soil survey is a representation of soil patterns in a landscape. Soil maps for STATSGO are compiled by generalizing more detailed (SSURGO) soil survey maps. The following information is based on Soil Conservation Service STATSGO data.

Soil Component Name: AUBURN
Soil Surface Texture: silt loam
Hydrologic Group: Class D - Very slow infiltration rates. Soils are clayey, have a high water table, or are shallow to an impervious layer.
Soil Drainage Class: Well drained. Soils have intermediate water holding capacity. Depth to water table is more than 6 feet.

Hydric Status: Soil does not meet the requirements for a hydric soil.

Corrosion Potential - Uncoated Steel: MODERATE

Depth to Bedrock Min: > 10 inches

Depth to Bedrock Max: > 28 inches

GEOCHECK® - PHYSICAL SETTING SOURCE SUMMARY

Soil Layer Information							
Layer	Boundary		Soil Texture Class	Classification		Permeability Rate (in/hr)	Soil Reaction (pH)
	Upper	Lower		AASHTO Group	Unified Soil		
1	0 inches	14 inches	silt loam	Silt-Clay Materials (more than 35 pct. passing No. 200), Silty Soils.	FINE-GRAINED SOILS, Silts and Clays (liquid limit less than 50%), silt.	Max: 2.00 Min: 0.60	Max: 7.30 Min: 5.60
2	14 inches	18 inches	unweathered bedrock	Not reported	Not reported	Max: 0.00 Min: 0.00	Max: 0.00 Min: 0.00

OTHER SOIL TYPES IN AREA

Based on Soil Conservation Service STATSGO data, the following additional subordinant soil types may appear within the general area of target property.

Soil Surface Textures: gravelly - silt loam
unweathered bedrock
stony - loam
gravelly - loam
loam
sandy loam

Surficial Soil Types: gravelly - silt loam
unweathered bedrock
stony - loam
gravelly - loam
loam
sandy loam

Shallow Soil Types: clay loam

Deeper Soil Types: weathered bedrock
stratified
sandy clay loam

LOCAL / REGIONAL WATER AGENCY RECORDS

EDR Local/Regional Water Agency records provide water well information to assist the environmental professional in assessing sources that may impact ground water flow direction, and in forming an opinion about the impact of contaminant migration on nearby drinking water wells.

GEOCHECK® - PHYSICAL SETTING SOURCE SUMMARY

WELL SEARCH DISTANCE INFORMATION

<u>DATABASE</u>	<u>SEARCH DISTANCE (miles)</u>
Federal USGS	1.000
Federal FRDS PWS	Nearest PWS within 1 mile
State Database	1.000

FEDERAL USGS WELL INFORMATION

<u>MAP ID</u>	<u>WELL ID</u>	<u>LOCATION FROM TP</u>
No Wells Found		

FEDERAL FRDS PUBLIC WATER SUPPLY SYSTEM INFORMATION

<u>MAP ID</u>	<u>WELL ID</u>	<u>LOCATION FROM TP</u>
4	CA0510016	1/8 - 1/4 Mile NW

Note: PWS System location is not always the same as well location.

STATE DATABASE WELL INFORMATION

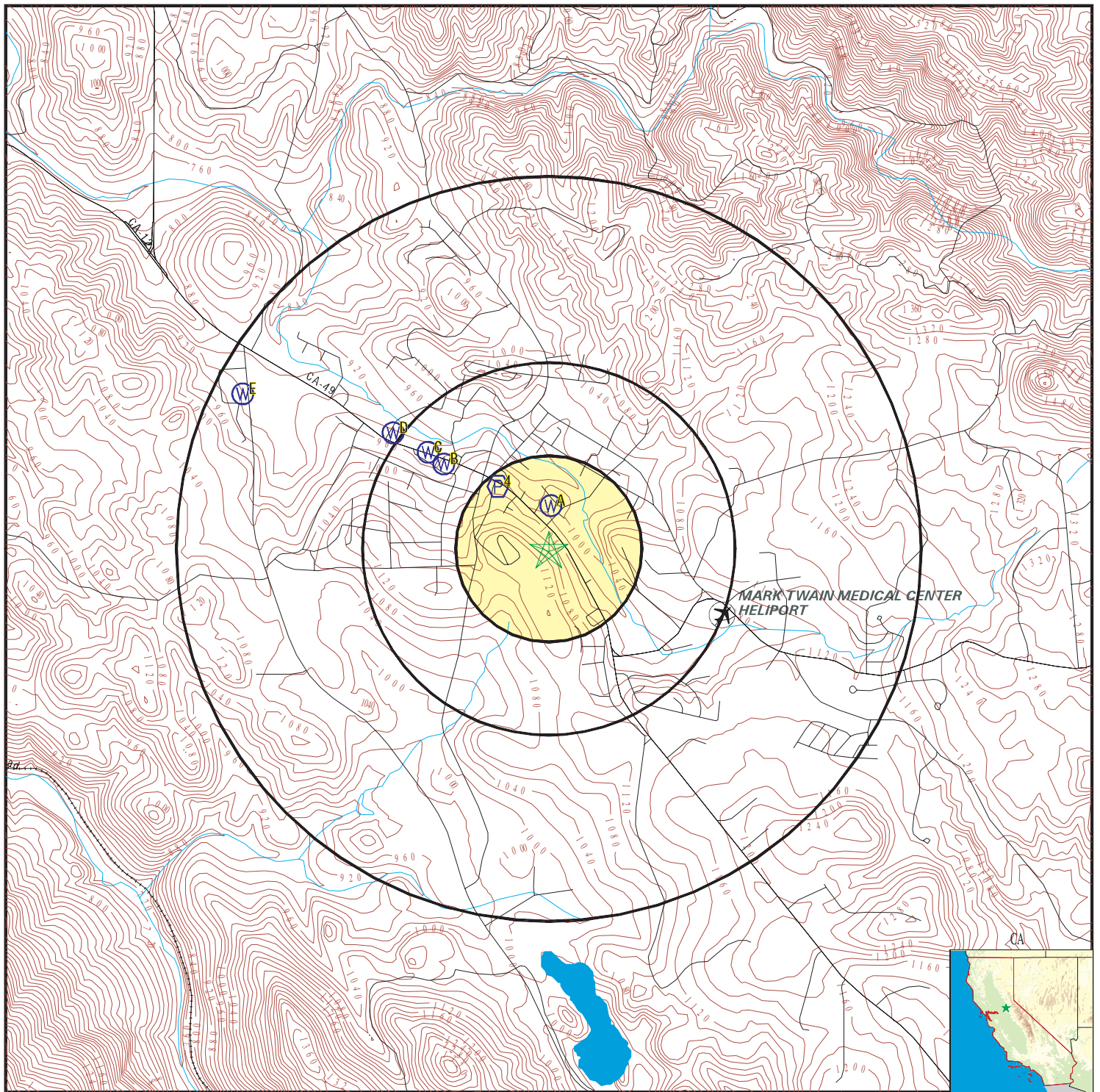
<u>MAP ID</u>	<u>WELL ID</u>	<u>LOCATION FROM TP</u>
A1	CAEDF0000009448	0 - 1/8 Mile North
A2	CAEDF0000082648	0 - 1/8 Mile North
A3	CAEDF0000043543	0 - 1/8 Mile North
B5	CAEDF0000101978	1/4 - 1/2 Mile NW
B6	CAEDF0000096440	1/4 - 1/2 Mile NW
B7	CAEDF0000080715	1/4 - 1/2 Mile NW
B8	CAEDF0000004813	1/4 - 1/2 Mile NW
B9	CAEDF0000087725	1/4 - 1/2 Mile NW
B10	CAEDF0000053273	1/4 - 1/2 Mile NW
B11	CAEDF0000116468	1/4 - 1/2 Mile NW
B12	CAEDF0000078784	1/4 - 1/2 Mile NW
B13	CAEDF0000018309	1/4 - 1/2 Mile NW
B14	CAEDF0000045385	1/4 - 1/2 Mile NW
B15	CAEDF0000012845	1/4 - 1/2 Mile NW
C16	CAEDF0000063626	1/4 - 1/2 Mile NW
C17	CAEDF0000056243	1/4 - 1/2 Mile NW
C18	CAEDF0000093500	1/4 - 1/2 Mile NW
C19	CAEDF0000017685	1/4 - 1/2 Mile NW
C20	CAEDF0000091380	1/4 - 1/2 Mile NW
D21	CAEDF0000120777	1/2 - 1 Mile NW
D22	CAEDF0000016063	1/2 - 1 Mile NW
D23	CAEDF0000045860	1/2 - 1 Mile NW
D24	CAEDF0000122819	1/2 - 1 Mile NW
D25	CAEDF0000053061	1/2 - 1 Mile NW
D26	CAEDF0000128572	1/2 - 1 Mile NW

GEOCHECK® - PHYSICAL SETTING SOURCE SUMMARY

STATE DATABASE WELL INFORMATION

MAP ID	WELL ID	LOCATION FROM TP
E27	CAEDF0000128365	1/2 - 1 Mile WNW
E28	CAEDF0000096794	1/2 - 1 Mile WNW
E29	CAEDF0000009656	1/2 - 1 Mile WNW
E30	CAEDF0000050545	1/2 - 1 Mile WNW

PHYSICAL SETTING SOURCE MAP - 6929773.2s



- County Boundary
- Major Roads
- Contour Lines
- Earthquake Fault Lines
- Airports
- Earthquake epicenter, Richter 5 or greater
- Water Wells
- Public Water Supply Wells
- Cluster of Multiple Icons

- Groundwater Flow Direction
- Indeterminate Groundwater Flow at Location
- Groundwater Flow Varies at Location
- Closest Hydrogeological Data
- Oil, gas or related wells

SITE NAME: 236 E ST Charles St
 ADDRESS: 236 E ST Charles St
 San Andreas CA 95249
 LAT/LONG: 38.193319 / 120.677711

CLIENT: Applied Water Resources Corporation
 CONTACT: Yola Bayram
 INQUIRY #: 6929773.2s
 DATE: April 06, 2022 4:59 pm

GEOCHECK® - PHYSICAL SETTING SOURCE MAP FINDINGS

Map ID
Direction
Distance
Elevation

Database EDR ID Number

A1
North
0 - 1/8 Mile
Lower

CA WELLS CAEDF000009448

Well ID: SLT5S1363176-MW-C Well Type: MONITORING
Source: EDF Other Name: MW-C
GAMA PFAS Testing: Not Reported
Groundwater Quality Data: https://gamagroundwater.waterboards.ca.gov/gama/gamamap/public/GamaDataDisplay.asp?dataset=EDF&samp_date=&global_id=SLT5S1363176&assigned_name=MW-C&store_num=
GeoTracker Data: https://geotracker.waterboards.ca.gov/profile_report.asp?cmd=MWEDFResults&global_id=SLT5S1363176&assigned_name=MW-C

A2
North
0 - 1/8 Mile
Lower

CA WELLS CAEDF0000082648

Well ID: SLT5S1363176-MW-A Well Type: MONITORING
Source: EDF Other Name: MW-A
GAMA PFAS Testing: Not Reported
Groundwater Quality Data: https://gamagroundwater.waterboards.ca.gov/gama/gamamap/public/GamaDataDisplay.asp?dataset=EDF&samp_date=&global_id=SLT5S1363176&assigned_name=MW-A&store_num=
GeoTracker Data: https://geotracker.waterboards.ca.gov/profile_report.asp?cmd=MWEDFResults&global_id=SLT5S1363176&assigned_name=MW-A

A3
North
0 - 1/8 Mile
Lower

CA WELLS CAEDF0000043543

Well ID: SLT5S1363176-MW-B Well Type: MONITORING
Source: EDF Other Name: MW-B
GAMA PFAS Testing: Not Reported
Groundwater Quality Data: https://gamagroundwater.waterboards.ca.gov/gama/gamamap/public/GamaDataDisplay.asp?dataset=EDF&samp_date=&global_id=SLT5S1363176&assigned_name=MW-B&store_num=
GeoTracker Data: https://geotracker.waterboards.ca.gov/profile_report.asp?cmd=MWEDFResults&global_id=SLT5S1363176&assigned_name=MW-B

4
NW
1/8 - 1/4 Mile
Lower

FRDS PWS CA0510016

Epa region: 09 State: CA
Pwsid: CA0510016
Pwsname: CCWD EBBETTS PASS IMPROVEMENT DISTRICT
Cityserved: Not Reported Stateserved: CA
Zipserved: Not Reported Fipscounty: 06009
Status: Active Retpopsrvid: 14340
Pwssvconn: 5767 Psource longname: Surface_water
Pwstype: CWS Owner: Local_Govt
Contact: TANAKA, TERESA Contactorgname: TANAKA, TERESA
Contactphone: 209-754-3306 Contactaddress1: P.O. BOX 846

GEOCHECK® - PHYSICAL SETTING SOURCE MAP FINDINGS

Contactaddress2:	Not Reported	Contactcity:	SAN ANDREAS
Contactstate:	CA	Contactzip:	95249
Pwsactivitycode:	A		
Pwsid:	CA0510016	Facid:	1750
Facname:	HUNTERS RESERVOIR - TREATED		
Factype:	Treatment_plant	Facactivitycode:	A
Trtobjective:	corrosion control	Trtprocess:	ph adjustment, post
Factypecode:	TP		
Pwsid:	CA0510016	Facid:	1750
Facname:	HUNTERS RESERVOIR - TREATED		
Factype:	Treatment_plant	Facactivitycode:	A
Trtobjective:	disinfection	Trtprocess:	gaseous chlorination, post
Factypecode:	TP		
Pwsid:	CA0510016	Facid:	1750
Facname:	HUNTERS RESERVOIR - TREATED		
Factype:	Treatment_plant	Facactivitycode:	A
Trtobjective:	particulate removal	Trtprocess:	filtration, rapid sand
Factypecode:	TP		
Pwsid:	CA0510016	Facid:	1750
Facname:	HUNTERS RESERVOIR - TREATED		
Factype:	Treatment_plant	Facactivitycode:	A
Trtobjective:	particulate removal	Trtprocess:	sedimentation
Factypecode:	TP		
Pwsid:	CA0510016	Facid:	1750
Facname:	HUNTERS RESERVOIR - TREATED		
Factype:	Treatment_plant	Facactivitycode:	A
Trtobjective:	particulate removal	Trtprocess:	flocculation
Factypecode:	TP		
Pwsid:	CA0510016	Facid:	1750
Facname:	HUNTERS RESERVOIR - TREATED		
Factype:	Treatment_plant	Facactivitycode:	A
Trtobjective:	particulate removal	Trtprocess:	rapid mix
Factypecode:	TP		
Pwsid:	CA0510016	Facid:	1750
Facname:	HUNTERS RESERVOIR - TREATED		
Factype:	Treatment_plant	Facactivitycode:	A
Trtobjective:	particulate removal	Trtprocess:	coagulation
Factypecode:	TP		
Pwsid:	CA0510016	Facid:	2
Facname:	HUNTERS RESERVOIR - TREATED		
Factype:	Treatment_plant	Facactivitycode:	A
Trtobjective:	particulate removal	Trtprocess:	coagulation
Factypecode:	TP		
Pwsid:	CA0510016	Facid:	2
Facname:	HUNTERS RESERVOIR - TREATED		
Factype:	Treatment_plant	Facactivitycode:	A
Trtobjective:	particulate removal	Trtprocess:	rapid mix
Factypecode:	TP		
Pwsid:	CA0510016	Facid:	2
Facname:	HUNTERS RESERVOIR - TREATED		
Factype:	Treatment_plant	Facactivitycode:	A
Trtobjective:	particulate removal	Trtprocess:	flocculation

GEOCHECK® - PHYSICAL SETTING SOURCE MAP FINDINGS

Factypecode:	TP		
Pwsid:	CA0510016	Facid:	2
Facname:	HUNTERS RESERVOIR - TREATED		
Factype:	Treatment_plant	Facactivitycode:	A
Trtobjective:	particulate removal	Trtprocess:	sedimentation
Factypecode:	TP		
Pwsid:	CA0510016	Facid:	2
Facname:	HUNTERS RESERVOIR - TREATED		
Factype:	Treatment_plant	Facactivitycode:	A
Trtobjective:	particulate removal	Trtprocess:	filtration, rapid sand
Factypecode:	TP		
Pwsid:	CA0510016	Facid:	2
Facname:	HUNTERS RESERVOIR - TREATED		
Factype:	Treatment_plant	Facactivitycode:	A
Trtobjective:	disinfection	Trtprocess:	gaseous chlorination, post
Factypecode:	TP		
Pwsid:	CA0510016	Facid:	2
Facname:	HUNTERS RESERVOIR - TREATED		
Factype:	Treatment_plant	Facactivitycode:	A
Trtobjective:	corrosion control	Trtprocess:	ph adjustment, post
Factypecode:	TP		
Pwsid:	CA0510016	Facid:	CA0510016002
Facname:	HUNTERS RESERVOIR - TREATED		
Factype:	Treatment_plant	Facactivitycode:	A
Trtobjective:	particulate removal	Trtprocess:	coagulation
Factypecode:	TP		
Pwsid:	CA0510016	Facid:	CA0510016002
Facname:	HUNTERS RESERVOIR - TREATED		
Factype:	Treatment_plant	Facactivitycode:	A
Trtobjective:	particulate removal	Trtprocess:	rapid mix
Factypecode:	TP		
Pwsid:	CA0510016	Facid:	CA0510016002
Facname:	HUNTERS RESERVOIR - TREATED		
Factype:	Treatment_plant	Facactivitycode:	A
Trtobjective:	particulate removal	Trtprocess:	flocculation
Factypecode:	TP		
Pwsid:	CA0510016	Facid:	CA0510016002
Facname:	HUNTERS RESERVOIR - TREATED		
Factype:	Treatment_plant	Facactivitycode:	A
Trtobjective:	particulate removal	Trtprocess:	sedimentation
Factypecode:	TP		
Pwsid:	CA0510016	Facid:	CA0510016002
Facname:	HUNTERS RESERVOIR - TREATED		
Factype:	Treatment_plant	Facactivitycode:	A
Trtobjective:	particulate removal	Trtprocess:	filtration, rapid sand
Factypecode:	TP		
Pwsid:	CA0510016	Facid:	CA0510016002
Facname:	HUNTERS RESERVOIR - TREATED		
Factype:	Treatment_plant	Facactivitycode:	A
Trtobjective:	disinfection	Trtprocess:	gaseous chlorination, post
Factypecode:	TP		

GEOCHECK® - PHYSICAL SETTING SOURCE MAP FINDINGS

Pwsid:	CA0510016	Facid:	CA0510016002
Facname:	HUNTERS RESERVOIR - TREATED		
Factype:	Treatment_plant	Facactivitycode:	A
Trtobjective:	corrosion control	Trtprocess:	ph adjustment, post
Factypecode:	TP		
PWS ID:	CA0510016		
PWS name:	CCWD EBBETTS PASS IMPROVEMENT DISTRICT		
Address:	Not Reported	Care of:	Not Reported
City:	SAN ANDREAS	State:	CA
Zip:	95249		
Owner:	CCWD EBBETTS PASS IMPROVEMENT DISTRICT		
Source code:	Surface water	Population:	12260
PWS ID:	CA0510016	PWS type:	Not Reported
PWS name:	Not Reported	PWS address:	Not Reported
PWS city:	Not Reported	PWS state:	Not Reported
PWS zip:	Not Reported		
PWS name:	CCWD Ebbetts Pass Improvement District		
PWS type code:	C	Retail population served:	14340
Contact:	Pat Ashworth	Contact address:	P.O. Box 846
Contact address:	San Andreas	Contact city:	CA
Contact state:	95	Contact zip:	2097543543
Contact telephone:	Not Reported		
County:	Not Reported	Source:	Surface water
Treatment Objective:	CORROSION CONTROL	Process:	PH ADJUSTMENT, POST
Population:	21450		
County:	Not Reported	Source:	Surface water
Treatment Objective:	DISINFECTION	Process:	GASEOUS CHLORINATION, POST
Population:	21450		
County:	Not Reported	Source:	Surface water
Treatment Objective:	PARTICULATE REMOVAL	Process:	COAGULATION
Population:	21450		
County:	Not Reported	Source:	Surface water
Treatment Objective:	PARTICULATE REMOVAL	Process:	FILTRATION, RAPID SAND
Population:	21450		
County:	Not Reported	Source:	Surface water
Treatment Objective:	PARTICULATE REMOVAL	Process:	FLOCCULATION
Population:	21450		
County:	Not Reported	Source:	Surface water
Treatment Objective:	PARTICULATE REMOVAL	Process:	RAPID MIX
Population:	21450		
County:	Not Reported	Source:	Surface water
Treatment Objective:	PARTICULATE REMOVAL	Process:	SEDIMENTATION
Population:	21450		
PWS ID:	CA0510016	Activity status:	Active
Date system activated:	Not Reported	Date system deactivated:	Not Reported
Retail population:	00011500	System name:	CCWD EBBETTS PASS
System address:	Not Reported	System address:	P O BOX 846
System city:	SAN ANDREAS	System state:	CA
System zip:	95249		
County FIPS:	009	City served:	ARNOLD VIC

GEOCHECK® - PHYSICAL SETTING SOURCE MAP FINDINGS

Population served:	10,001 - 50,000 Persons	Treatment:	Treated
Latitude:	381145	Longitude:	1204045
Violation id:	310003	Orig code:	S
State:	CA	Violation Year:	2003
Contamination code:	2456	Contamination Name:	Total Haloacetic Acids (HAA5)
Violation code:	02	Violation name:	MCL, Average
Rule code:	210	Rule name:	St1 DBP
Violation measur:	0.0663	Unit of measure:	MG/L
State mcl:	0.06	Cmp bdt:	01/01/2003
Cmp edt:	03/31/2003		
Violation id:	710004	Orig code:	S
State:	CA	Violation Year:	2007
Contamination code:	0200	Contamination Name:	SWTR
Violation code:	41	Violation name:	Treatment Technique (SWTR and GWR)
Rule code:	121	Rule name:	SWTR
Violation measur:	Not Reported	Unit of measure:	Not Reported
State mcl:	Not Reported	Cmp bdt:	01/01/2007
Cmp edt:	01/31/2007		
Violation ID:	310003	Orig Code:	S
Enforcemnt FY:	2003	Enforcement Action:	06/05/2003
Enforcement Detail:	St AO (w/o penalty) issued		
Enforcement Category:	Formal		
Violation ID:	310003	Orig Code:	S
Enforcemnt FY:	2003	Enforcement Action:	06/05/2003
Enforcement Detail:	St Compliance achieved	Enforcement Category:	Resolving
Violation ID:	310003	Orig Code:	F
Enforcemnt FY:	2005	Enforcement Action:	03/06/2005
Enforcement Detail:	Fed Compliance achieved	Enforcement Category:	Resolving
Violation ID:	710004	Orig Code:	S
Enforcemnt FY:	2007	Enforcement Action:	03/31/2007
Enforcement Detail:	St Compliance achieved	Enforcement Category:	Resolving
Violation ID:	710004	Orig Code:	S
Enforcemnt FY:	2007	Enforcement Action:	02/08/2007
Enforcement Detail:	St AO (w/o penalty) issued		
Enforcement Category:	Formal		
Violation ID:	Not Reported	Orig Code:	F
Enforcemnt FY:	2000	Enforcement Action:	03/01/2000
Enforcement Detail:	Fed Compliance achieved	Enforcement Category:	Not Reported
PWS name:	CCWD Ebbetts Pass Improvement District		
Population served:	14340	PWS type code:	C
Violation ID:	0310003	Contaminant:	2456
Violation type:	2	Compliance start date:	1/1/2003 0:00:00
Compliance end date:	3/31/2003 0:00:00	Enforcement date:	3/6/2005 0:00:00
Enforcement action:	Fed Compliance Achieved	Violation measurement:	0.06
PWS name:	CCWD Ebbetts Pass Improvement District		
Population served:	14340	PWS type code:	C
Violation ID:	0310003	Contaminant:	2456
Violation type:	2	Compliance start date:	1/1/2003 0:00:00
Compliance end date:	3/31/2003 0:00:00	Enforcement date:	6/5/2003 0:00:00
Enforcement action:	State AO (w/o Penalty) Issued		
Violation measurement:	0.06		

GEOCHECK® - PHYSICAL SETTING SOURCE MAP FINDINGS

PWS name:	CCWD Ebbetts Pass Improvement District	PWS type code:	C
Population served:	14340	Contaminant:	2456
Violation ID:	0310003	Compliance start date:	1/1/2003 0:00:00
Violation type:	2	Enforcement date:	6/5/2003 0:00:00
Compliance end date:	3/31/2003 0:00:00	Violation measurement:	0.06
Enforcement action:	State Compliance Achieved		
PWS name:	CCWD Ebbetts Pass Improvement District	PWS type code:	C
Population served:	14340	Contaminant:	SWTR
Violation ID:	0710004	Compliance start date:	1/31/2007 0:00:00
Violation type:	Treatment Technique (SWTR)	Enforcement date:	2/8/2007 0:00:00
Compliance end date:	1/1/2007 0:00:00	Enforcement action:	State AO (w/o Penalty) Issued
Enforcement date:	2/8/2007 0:00:00		
Violation measurement:	Not Reported		

B5 NW 1/4 - 1/2 Mile Lower

CA WELLS CAEDF0000101978

Well ID:	T0600900065-MW1	Well Type:	MONITORING
Source:	EDF	Other Name:	MW1
GAMA PFAS Testing:	Not Reported		
Groundwater Quality Data:	https://gamagroundwater.waterboards.ca.gov/gama/gamamap/public/GamaDataDisplay.asp?dataset=EDF&samp_date=&global_id=T0600900065&assigned_name=MW1&store_num=		
GeoTracker Data:	https://geotracker.waterboards.ca.gov/profile_report.asp?cmd=MWEDFResults&global_id=T0600900065&assigned_name=MW1		

B6 NW 1/4 - 1/2 Mile Lower

CA WELLS CAEDF0000096440

Well ID:	T0600900065-MW3	Well Type:	MONITORING
Source:	EDF	Other Name:	MW3
GAMA PFAS Testing:	Not Reported		
Groundwater Quality Data:	https://gamagroundwater.waterboards.ca.gov/gama/gamamap/public/GamaDataDisplay.asp?dataset=EDF&samp_date=&global_id=T0600900065&assigned_name=MW3&store_num=		
GeoTracker Data:	https://geotracker.waterboards.ca.gov/profile_report.asp?cmd=MWEDFResults&global_id=T0600900065&assigned_name=MW3		

B7 NW 1/4 - 1/2 Mile Lower

CA WELLS CAEDF0000080715

Well ID:	T0600900065-MW-7	Well Type:	MONITORING
Source:	EDF	Other Name:	MW-7
GAMA PFAS Testing:	Not Reported		
Groundwater Quality Data:	https://gamagroundwater.waterboards.ca.gov/gama/gamamap/public/GamaDataDisplay.asp?dataset=EDF&samp_date=&global_id=T0600900065&assigned_name=MW-7&store_num=		
GeoTracker Data:	https://geotracker.waterboards.ca.gov/profile_report.asp?cmd=MWEDFResults&global_id=T0600900065&assigned_name=MW-7		

GEOCHECK® - PHYSICAL SETTING SOURCE MAP FINDINGS

Map ID
Direction
Distance
Elevation

Database EDR ID Number

B8
NW
1/4 - 1/2 Mile
Lower

CA WELLS CAEDF0000004813

Well ID: T0600900065-MW2 Well Type: MONITORING
Source: EDF Other Name: MW2
GAMA PFAS Testing: Not Reported
Groundwater Quality Data: https://gamagroundwater.waterboards.ca.gov/gama/gamamap/public/GamaDataDisplay.asp?dataset=EDF&samp_date=&global_id=T0600900065&assigned_name=MW2&store_num=
GeoTracker Data: https://geotracker.waterboards.ca.gov/profile_report.asp?cmd=MWEDFResults&global_id=T0600900065&assigned_name=MW2

B9
NW
1/4 - 1/2 Mile
Lower

CA WELLS CAEDF0000087725

Well ID: T0600900065-MW4 Well Type: MONITORING
Source: EDF Other Name: MW4
GAMA PFAS Testing: Not Reported
Groundwater Quality Data: https://gamagroundwater.waterboards.ca.gov/gama/gamamap/public/GamaDataDisplay.asp?dataset=EDF&samp_date=&global_id=T0600900065&assigned_name=MW4&store_num=
GeoTracker Data: https://geotracker.waterboards.ca.gov/profile_report.asp?cmd=MWEDFResults&global_id=T0600900065&assigned_name=MW4

B10
NW
1/4 - 1/2 Mile
Lower

CA WELLS CAEDF0000053273

Well ID: T0600900065-MW1D Well Type: MONITORING
Source: EDF Other Name: MW1D
GAMA PFAS Testing: Not Reported
Groundwater Quality Data: https://gamagroundwater.waterboards.ca.gov/gama/gamamap/public/GamaDataDisplay.asp?dataset=EDF&samp_date=&global_id=T0600900065&assigned_name=MW1D&store_num=
GeoTracker Data: https://geotracker.waterboards.ca.gov/profile_report.asp?cmd=MWEDFResults&global_id=T0600900065&assigned_name=MW1D

B11
NW
1/4 - 1/2 Mile
Lower

CA WELLS CAEDF0000116468

Well ID: T0600900065-MW5 Well Type: MONITORING
Source: EDF Other Name: MW5
GAMA PFAS Testing: Not Reported
Groundwater Quality Data: https://gamagroundwater.waterboards.ca.gov/gama/gamamap/public/GamaDataDisplay.asp?dataset=EDF&samp_date=&global_id=T0600900065&assigned_name=MW5&store_num=
GeoTracker Data: https://geotracker.waterboards.ca.gov/profile_report.asp?cmd=MWEDFResults&global_id=T0600900065&assigned_name=MW5

GEOCHECK® - PHYSICAL SETTING SOURCE MAP FINDINGS

Map ID
Direction
Distance
Elevation

Database EDR ID Number

B12
NW
1/4 - 1/2 Mile
Lower

CA WELLS CAEDF0000078784

Well ID: T0600900065-MW6 Well Type: MONITORING
Source: EDF Other Name: MW6
GAMA PFAS Testing: Not Reported
Groundwater Quality Data: https://gamagroundwater.waterboards.ca.gov/gama/gamamap/public/GamaDataDisplay.asp?dataset=EDF&samp_date=&global_id=T0600900065&assigned_name=MW6&store_num=
GeoTracker Data: https://geotracker.waterboards.ca.gov/profile_report.asp?cmd=MWEDFResults&global_id=T0600900065&assigned_name=MW6

B13
NW
1/4 - 1/2 Mile
Lower

CA WELLS CAEDF0000018309

Well ID: T0600900065-MW-8 Well Type: MONITORING
Source: EDF Other Name: MW-8
GAMA PFAS Testing: Not Reported
Groundwater Quality Data: https://gamagroundwater.waterboards.ca.gov/gama/gamamap/public/GamaDataDisplay.asp?dataset=EDF&samp_date=&global_id=T0600900065&assigned_name=MW-8&store_num=
GeoTracker Data: https://geotracker.waterboards.ca.gov/profile_report.asp?cmd=MWEDFResults&global_id=T0600900065&assigned_name=MW-8

B14
NW
1/4 - 1/2 Mile
Lower

CA WELLS CAEDF0000045385

Well ID: T0600900065-MW-9 Well Type: MONITORING
Source: EDF Other Name: MW-9
GAMA PFAS Testing: Not Reported
Groundwater Quality Data: https://gamagroundwater.waterboards.ca.gov/gama/gamamap/public/GamaDataDisplay.asp?dataset=EDF&samp_date=&global_id=T0600900065&assigned_name=MW-9&store_num=
GeoTracker Data: https://geotracker.waterboards.ca.gov/profile_report.asp?cmd=MWEDFResults&global_id=T0600900065&assigned_name=MW-9

B15
NW
1/4 - 1/2 Mile
Lower

CA WELLS CAEDF0000012845

Well ID: T0600900065-MW-10 Well Type: MONITORING
Source: EDF Other Name: MW-10
GAMA PFAS Testing: Not Reported
Groundwater Quality Data: https://gamagroundwater.waterboards.ca.gov/gama/gamamap/public/GamaDataDisplay.asp?dataset=EDF&samp_date=&global_id=T0600900065&assigned_name=MW-10&store_num=
GeoTracker Data: https://geotracker.waterboards.ca.gov/profile_report.asp?cmd=MWEDFResults&global_id=T0600900065&assigned_name=MW-10

GEOCHECK® - PHYSICAL SETTING SOURCE MAP FINDINGS

Map ID
Direction
Distance
Elevation

Database EDR ID Number

C16
NW
1/4 - 1/2 Mile
Lower

CA WELLS CAEDF0000063626

Well ID: T0600900065-MW-12 Well Type: MONITORING
Source: EDF Other Name: MW-12
GAMA PFAS Testing: Not Reported
Groundwater Quality Data: https://gamagroundwater.waterboards.ca.gov/gama/gamamap/public/GamaDataDisplay.asp?dataset=EDF&samp_date=&global_id=T0600900065&assigned_name=MW-12&store_num=
GeoTracker Data: https://geotracker.waterboards.ca.gov/profile_report.asp?cmd=MWEDFResults&global_id=T0600900065&assigned_name=MW-12

C17
NW
1/4 - 1/2 Mile
Lower

CA WELLS CAEDF0000056243

Well ID: T0600991621-MW-1 Well Type: MONITORING
Source: EDF Other Name: MW-1
GAMA PFAS Testing: Not Reported
Groundwater Quality Data: https://gamagroundwater.waterboards.ca.gov/gama/gamamap/public/GamaDataDisplay.asp?dataset=EDF&samp_date=&global_id=T0600991621&assigned_name=MW-1&store_num=
GeoTracker Data: https://geotracker.waterboards.ca.gov/profile_report.asp?cmd=MWEDFResults&global_id=T0600991621&assigned_name=MW-1

C18
NW
1/4 - 1/2 Mile
Lower

CA WELLS CAEDF0000093500

Well ID: T0600900065-MW-11 Well Type: MONITORING
Source: EDF Other Name: MW-11
GAMA PFAS Testing: Not Reported
Groundwater Quality Data: https://gamagroundwater.waterboards.ca.gov/gama/gamamap/public/GamaDataDisplay.asp?dataset=EDF&samp_date=&global_id=T0600900065&assigned_name=MW-11&store_num=
GeoTracker Data: https://geotracker.waterboards.ca.gov/profile_report.asp?cmd=MWEDFResults&global_id=T0600900065&assigned_name=MW-11

C19
NW
1/4 - 1/2 Mile
Lower

CA WELLS CAEDF0000017685

Well ID: T0600991621-MW-3 Well Type: MONITORING
Source: EDF Other Name: MW-3
GAMA PFAS Testing: Not Reported
Groundwater Quality Data: https://gamagroundwater.waterboards.ca.gov/gama/gamamap/public/GamaDataDisplay.asp?dataset=EDF&samp_date=&global_id=T0600991621&assigned_name=MW-3&store_num=
GeoTracker Data: https://geotracker.waterboards.ca.gov/profile_report.asp?cmd=MWEDFResults&global_id=T0600991621&assigned_name=MW-3

GEOCHECK® - PHYSICAL SETTING SOURCE MAP FINDINGS

Map ID
Direction
Distance
Elevation

Database EDR ID Number

C20
NW
1/4 - 1/2 Mile
Lower

CA WELLS CAEDF0000091380

Well ID: T0600991621-MW-2 Well Type: MONITORING
Source: EDF Other Name: MW-2
GAMA PFAS Testing: Not Reported
Groundwater Quality Data: https://gamagroundwater.waterboards.ca.gov/gama/gamamap/public/GamaDataDisplay.asp?dataset=EDF&samp_date=&global_id=T0600991621&assigned_name=MW-2&store_num=
GeoTracker Data: https://geotracker.waterboards.ca.gov/profile_report.asp?cmd=MWEDFResults&global_id=T0600991621&assigned_name=MW-2

D21
NW
1/2 - 1 Mile
Lower

CA WELLS CAEDF0000120777

Well ID: T0600900084-MW-3 Well Type: MONITORING
Source: EDF Other Name: MW-3
GAMA PFAS Testing: Not Reported
Groundwater Quality Data: https://gamagroundwater.waterboards.ca.gov/gama/gamamap/public/GamaDataDisplay.asp?dataset=EDF&samp_date=&global_id=T0600900084&assigned_name=MW-3&store_num=
GeoTracker Data: https://geotracker.waterboards.ca.gov/profile_report.asp?cmd=MWEDFResults&global_id=T0600900084&assigned_name=MW-3

D22
NW
1/2 - 1 Mile
Lower

CA WELLS CAEDF0000016063

Well ID: T0600900084-MW-1 Well Type: MONITORING
Source: EDF Other Name: MW-1
GAMA PFAS Testing: Not Reported
Groundwater Quality Data: https://gamagroundwater.waterboards.ca.gov/gama/gamamap/public/GamaDataDisplay.asp?dataset=EDF&samp_date=&global_id=T0600900084&assigned_name=MW-1&store_num=
GeoTracker Data: https://geotracker.waterboards.ca.gov/profile_report.asp?cmd=MWEDFResults&global_id=T0600900084&assigned_name=MW-1

D23
NW
1/2 - 1 Mile
Lower

CA WELLS CAEDF0000045860

Well ID: T0600900084-MW-2 Well Type: MONITORING
Source: EDF Other Name: MW-2
GAMA PFAS Testing: Not Reported
Groundwater Quality Data: https://gamagroundwater.waterboards.ca.gov/gama/gamamap/public/GamaDataDisplay.asp?dataset=EDF&samp_date=&global_id=T0600900084&assigned_name=MW-2&store_num=
GeoTracker Data: https://geotracker.waterboards.ca.gov/profile_report.asp?cmd=MWEDFResults&global_id=T0600900084&assigned_name=MW-2

GEOCHECK® - PHYSICAL SETTING SOURCE MAP FINDINGS

Map ID
Direction
Distance
Elevation

Database EDR ID Number

D24
NW
1/2 - 1 Mile
Lower

CA WELLS CAEDF0000122819

Well ID: T0600900084-MW-6 Well Type: MONITORING
Source: EDF Other Name: MW-6
GAMA PFAS Testing: Not Reported
Groundwater Quality Data: https://gamagroundwater.waterboards.ca.gov/gama/gamamap/public/GamaDataDisplay.asp?dataset=EDF&samp_date=&global_id=T0600900084&assigned_name=MW-6&store_num=
GeoTracker Data: https://geotracker.waterboards.ca.gov/profile_report.asp?cmd=MWEDFResults&global_id=T0600900084&assigned_name=MW-6

D25
NW
1/2 - 1 Mile
Lower

CA WELLS CAEDF0000053061

Well ID: T0600900084-MW-5 Well Type: MONITORING
Source: EDF Other Name: MW-5
GAMA PFAS Testing: Not Reported
Groundwater Quality Data: https://gamagroundwater.waterboards.ca.gov/gama/gamamap/public/GamaDataDisplay.asp?dataset=EDF&samp_date=&global_id=T0600900084&assigned_name=MW-5&store_num=
GeoTracker Data: https://geotracker.waterboards.ca.gov/profile_report.asp?cmd=MWEDFResults&global_id=T0600900084&assigned_name=MW-5

D26
NW
1/2 - 1 Mile
Lower

CA WELLS CAEDF0000128572

Well ID: T0600900084-MW-4 Well Type: MONITORING
Source: EDF Other Name: MW-4
GAMA PFAS Testing: Not Reported
Groundwater Quality Data: https://gamagroundwater.waterboards.ca.gov/gama/gamamap/public/GamaDataDisplay.asp?dataset=EDF&samp_date=&global_id=T0600900084&assigned_name=MW-4&store_num=
GeoTracker Data: https://geotracker.waterboards.ca.gov/profile_report.asp?cmd=MWEDFResults&global_id=T0600900084&assigned_name=MW-4

E27
WNW
1/2 - 1 Mile
Lower

CA WELLS CAEDF0000128365

Well ID: T0600926184-MW-3 Well Type: MONITORING
Source: EDF Other Name: MW-3
GAMA PFAS Testing: Not Reported
Groundwater Quality Data: https://gamagroundwater.waterboards.ca.gov/gama/gamamap/public/GamaDataDisplay.asp?dataset=EDF&samp_date=&global_id=T0600926184&assigned_name=MW-3&store_num=
GeoTracker Data: https://geotracker.waterboards.ca.gov/profile_report.asp?cmd=MWEDFResults&global_id=T0600926184&assigned_name=MW-3

GEOCHECK® - PHYSICAL SETTING SOURCE MAP FINDINGS

Map ID
Direction
Distance
Elevation

Database EDR ID Number

E28
WNW
1/2 - 1 Mile
Lower

CA WELLS CAEDF0000096794

Well ID: T0600926184-MW-1 Well Type: MONITORING
Source: EDF Other Name: MW-1
GAMA PFAS Testing: Not Reported
Groundwater Quality Data: https://gamagroundwater.waterboards.ca.gov/gama/gamamap/public/GamaDataDisplay.asp?dataset=EDF&samp_date=&global_id=T0600926184&assigned_name=MW-1&store_num=
GeoTracker Data: https://geotracker.waterboards.ca.gov/profile_report.asp?cmd=MWEDFResults&global_id=T0600926184&assigned_name=MW-1

E29
WNW
1/2 - 1 Mile
Lower

CA WELLS CAEDF000009656

Well ID: T0600926184-MW-4 Well Type: MONITORING
Source: EDF Other Name: MW-4
GAMA PFAS Testing: Not Reported
Groundwater Quality Data: https://gamagroundwater.waterboards.ca.gov/gama/gamamap/public/GamaDataDisplay.asp?dataset=EDF&samp_date=&global_id=T0600926184&assigned_name=MW-4&store_num=
GeoTracker Data: https://geotracker.waterboards.ca.gov/profile_report.asp?cmd=MWEDFResults&global_id=T0600926184&assigned_name=MW-4

E30
WNW
1/2 - 1 Mile
Lower

CA WELLS CAEDF0000050545

Well ID: T0600926184-MW-2 Well Type: MONITORING
Source: EDF Other Name: MW-2
GAMA PFAS Testing: Not Reported
Groundwater Quality Data: https://gamagroundwater.waterboards.ca.gov/gama/gamamap/public/GamaDataDisplay.asp?dataset=EDF&samp_date=&global_id=T0600926184&assigned_name=MW-2&store_num=
GeoTracker Data: https://geotracker.waterboards.ca.gov/profile_report.asp?cmd=MWEDFResults&global_id=T0600926184&assigned_name=MW-2

GEOCHECK® - PHYSICAL SETTING SOURCE MAP FINDINGS RADON

AREA RADON INFORMATION

State Database: CA Radon

Radon Test Results

Zipcode	Num Tests	> 4 pCi/L
95249	58	12

Federal EPA Radon Zone for CALAVERAS County: 2

Note: Zone 1 indoor average level > 4 pCi/L.

: Zone 2 indoor average level \geq 2 pCi/L and \leq 4 pCi/L.

: Zone 3 indoor average level < 2 pCi/L.

Federal Area Radon Information for CALAVERAS COUNTY, CA

Number of sites tested: 16

Area	Average Activity	% <4 pCi/L	% 4-20 pCi/L	% >20 pCi/L
Living Area - 1st Floor	1.106 pCi/L	100%	0%	0%
Living Area - 2nd Floor	Not Reported	Not Reported	Not Reported	Not Reported
Basement	1.850 pCi/L	100%	0%	0%

PHYSICAL SETTING SOURCE RECORDS SEARCHED

TOPOGRAPHIC INFORMATION

USGS 7.5' Digital Elevation Model (DEM)

Source: United States Geologic Survey

EDR acquired the USGS 7.5' Digital Elevation Model in 2002 and updated it in 2006. The 7.5 minute DEM corresponds to the USGS 1:24,000- and 1:25,000-scale topographic quadrangle maps. The DEM provides elevation data with consistent elevation units and projection.

Current USGS 7.5 Minute Topographic Map

Source: U.S. Geological Survey

HYDROLOGIC INFORMATION

Flood Zone Data: This data was obtained from the Federal Emergency Management Agency (FEMA). It depicts 100-year and 500-year flood zones as defined by FEMA. It includes the National Flood Hazard Layer (NFHL) which incorporates Flood Insurance Rate Map (FIRM) data and Q3 data from FEMA in areas not covered by NFHL.

Source: FEMA

Telephone: 877-336-2627

Date of Government Version: 2003, 2015

NWI: National Wetlands Inventory. This data, available in select counties across the country, was obtained by EDR in 2002, 2005 and 2010 from the U.S. Fish and Wildlife Service.

State Wetlands Data: Wetland Inventory

Source: Department of Fish and Wildlife

Telephone: 916-445-0411

HYDROGEOLOGIC INFORMATION

AQUIFLOW^R Information System

Source: EDR proprietary database of groundwater flow information

EDR has developed the AQUIFLOW Information System (AIS) to provide data on the general direction of groundwater flow at specific points. EDR has reviewed reports submitted to regulatory authorities at select sites and has extracted the date of the report, hydrogeologically determined groundwater flow direction and depth to water table information.

GEOLOGIC INFORMATION

Geologic Age and Rock Stratigraphic Unit

Source: P.G. Schruben, R.E. Arndt and W.J. Bawiec, Geology of the Conterminous U.S. at 1:2,500,000 Scale - A digital representation of the 1974 P.B. King and H.M. Beikman Map, USGS Digital Data Series DDS - 11 (1994).

STATSGO: State Soil Geographic Database

Source: Department of Agriculture, Natural Resources Conservation Service (NRCS)

The U.S. Department of Agriculture's (USDA) Natural Resources Conservation Service (NRCS) leads the national Conservation Soil Survey (NCSS) and is responsible for collecting, storing, maintaining and distributing soil survey information for privately owned lands in the United States. A soil map in a soil survey is a representation of soil patterns in a landscape. Soil maps for STATSGO are compiled by generalizing more detailed (SSURGO) soil survey maps.

SSURGO: Soil Survey Geographic Database

Source: Department of Agriculture, Natural Resources Conservation Service (NRCS)

Telephone: 800-672-5559

SSURGO is the most detailed level of mapping done by the Natural Resources Conservation Service, mapping scales generally range from 1:12,000 to 1:63,360. Field mapping methods using national standards are used to construct the soil maps in the Soil Survey Geographic (SSURGO) database. SSURGO digitizing duplicates the original soil survey maps. This level of mapping is designed for use by landowners, townships and county natural resource planning and management.

PHYSICAL SETTING SOURCE RECORDS SEARCHED

LOCAL / REGIONAL WATER AGENCY RECORDS

FEDERAL WATER WELLS

PWS: Public Water Systems

Source: EPA/Office of Drinking Water

Telephone: 202-564-3750

Public Water System data from the Federal Reporting Data System. A PWS is any water system which provides water to at least 25 people for at least 60 days annually. PWSs provide water from wells, rivers and other sources.

PWS ENF: Public Water Systems Violation and Enforcement Data

Source: EPA/Office of Drinking Water

Telephone: 202-564-3750

Violation and Enforcement data for Public Water Systems from the Safe Drinking Water Information System (SDWIS) after August 1995. Prior to August 1995, the data came from the Federal Reporting Data System (FRDS).

USGS Water Wells: USGS National Water Inventory System (NWIS)

This database contains descriptive information on sites where the USGS collects or has collected data on surface water and/or groundwater. The groundwater data includes information on wells, springs, and other sources of groundwater.

OTHER STATE DATABASE INFORMATION

Groundwater Ambient Monitoring & Assessment Program

State Water Resources Control Board

Telephone: 916-341-5577

The GAMA Program is California's comprehensive groundwater quality monitoring program. GAMA collects data by testing the untreated, raw water in different types of wells for naturally-occurring and man-made chemicals. The GAMA data includes Domestic, Monitoring and Municipal well types from the following sources, Department of Water Resources, Department of Health Services, EDF, Agricultural Lands, Lawrence Livermore National Laboratory, Department of Pesticide Regulation, United States Geological Survey, Groundwater Ambient Monitoring and Assessment Program and Local Groundwater Projects.

Water Well Database

Source: Department of Water Resources

Telephone: 916-651-9648

California Drinking Water Quality Database

Source: Department of Public Health

Telephone: 916-324-2319

The database includes all drinking water compliance and special studies monitoring for the state of California since 1984. It consists of over 3,200,000 individual analyses along with well and water system information.

California Oil and Gas Well Locations

Source: Dept of Conservation, Geologic Energy Management Division

Telephone: 916-323-1779

Oil and Gas well locations in the state.

California Earthquake Fault Lines

Source: California Division of Mines and Geology

The fault lines displayed on EDR's Topographic map are digitized quaternary fault lines prepared in 1975 by the United States Geological Survey. Additional information (also from 1975) regarding activity at specific fault lines comes from California's Preliminary Fault Activity Map prepared by the California Division of Mines and Geology.

RADON

State Database: CA Radon

Source: Department of Public Health

Telephone: 916-210-8558

Radon Database for California

PHYSICAL SETTING SOURCE RECORDS SEARCHED

Area Radon Information

Source: USGS

Telephone: 703-356-4020

The National Radon Database has been developed by the U.S. Environmental Protection Agency (USEPA) and is a compilation of the EPA/State Residential Radon Survey and the National Residential Radon Survey. The study covers the years 1986 - 1992. Where necessary data has been supplemented by information collected at private sources such as universities and research institutions.

EPA Radon Zones

Source: EPA

Telephone: 703-356-4020

Sections 307 & 309 of IRRA directed EPA to list and identify areas of U.S. with the potential for elevated indoor radon levels.

OTHER

Airport Landing Facilities: Private and public use landing facilities

Source: Federal Aviation Administration, 800-457-6656

Epicenters: World earthquake epicenters, Richter 5 or greater

Source: Department of Commerce, National Oceanic and Atmospheric Administration

California Earthquake Fault Lines: The fault lines displayed on EDR's Topographic map are digitized quaternary fault lines, prepared in 1975 by the United State Geological Survey. Additional information (also from 1975) regarding activity at specific fault lines comes from California's Preliminary Fault Activity Map prepared by the California Division of Mines and Geology.

STREET AND ADDRESS INFORMATION

Â© 2015 TomTom North America, Inc. All rights reserved. This material is proprietary and the subject of copyright protection and other intellectual property rights owned by or licensed to Tele Atlas North America, Inc. The use of this material is subject to the terms of a license agreement. You will be held liable for any unauthorized copying or disclosure of this material.

Appendix C Topographic Maps





236 E ST Charles St
236 E ST Charles St
San Andreas, CA 95249

Inquiry Number: 6929773.4

April 06, 2022

EDR Historical Topo Map Report

with QuadMatch™



6 Armstrong Road, 4th floor
Shelton, CT 06484
Toll Free: 800.352.0050
www.edrnet.com

EDR Historical Topo Map Report

04/06/22

Site Name:

236 E ST Charles St
236 E ST Charles St
San Andreas, CA 95249
EDR Inquiry # 6929773.4

Client Name:

Applied Water Resources Corporation
218 Landana St
American Canyon, CA 94503
Contact: Yola Bayram



EDR Topographic Map Library has been searched by EDR and maps covering the target property location as provided by Applied Water Resources Corporation were identified for the years listed below. EDR's Historical Topo Map Report is designed to assist professionals in evaluating potential liability on a target property resulting from past activities. EDR's Historical Topo Map Report includes a search of a collection of public and private color historical topographic maps, dating back to the late 1800s.

Search Results:**Coordinates:**

P.O.#	236 300 st charles	Latitude:	38.193319 38° 11' 36" North
Project:	NA	Longitude:	-120.677711 -120° 40' 40" West
		UTM Zone:	Zone 10 North
		UTM X Meters:	703367.61
		UTM Y Meters:	4229813.64
		Elevation:	1071.34' above sea level

Maps Provided:

2018	1897
2015	1892
2012	1889
1962	
1948	
1947	
1945	
1902	

Disclaimer - Copyright and Trademark Notice

This Report contains certain information obtained from a variety of public and other sources reasonably available to Environmental Data Resources, Inc. It cannot be concluded from this Report that coverage information for the target and surrounding properties does not exist from other sources. NO WARRANTY EXPRESSED OR IMPLIED, IS MADE WHATSOEVER IN CONNECTION WITH THIS REPORT. ENVIRONMENTAL DATA RESOURCES, INC. SPECIFICALLY DISCLAIMS THE MAKING OF ANY SUCH WARRANTIES, INCLUDING WITHOUT LIMITATION, MERCHANTABILITY OR FITNESS FOR A PARTICULAR USE OR PURPOSE. ALL RISK IS ASSUMED BY THE USER. IN NO EVENT SHALL ENVIRONMENTAL DATA RESOURCES, INC. BE LIABLE TO ANYONE, WHETHER ARISING OUT OF ERRORS OR OMISSIONS, NEGLIGENCE, ACCIDENT OR ANY OTHER CAUSE, FOR ANY LOSS OF DAMAGE, INCLUDING, WITHOUT LIMITATION, SPECIAL, INCIDENTAL, CONSEQUENTIAL, OR EXEMPLARY DAMAGES. ANY LIABILITY ON THE PART OF ENVIRONMENTAL DATA RESOURCES, INC. IS STRICTLY LIMITED TO A REFUND OF THE AMOUNT PAID FOR THIS REPORT. Purchaser accepts this Report "AS IS". Any analyses, estimates, ratings, environmental risk levels or risk codes provided in this Report are provided for illustrative purposes only, and are not intended to provide, nor should they be interpreted as providing any facts regarding, or prediction or forecast of, any environmental risk for any property. Only a Phase I Environmental Site Assessment performed by an environmental professional can provide information regarding the environmental risk for any property. Additionally, the information provided in this Report is not to be construed as legal advice.

Copyright 2022 by Environmental Data Resources, Inc. All rights reserved. Reproduction in any media or format, in whole or in part, of any report or map of Environmental Data Resources, Inc., or its affiliates, is prohibited without prior written permission.

EDR and its logos (including Sanborn and Sanborn Map) are trademarks of Environmental Data Resources, Inc. or its affiliates. All other trademarks used herein are the property of their respective owners.

Topo Sheet Key

This EDR Topo Map Report is based upon the following USGS topographic map sheets.

2018 Source Sheets



San Andreas
2018
7.5-minute, 24000

2015 Source Sheets



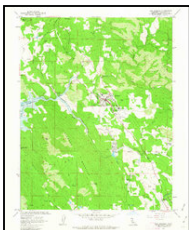
San Andreas
2015
7.5-minute, 24000

2012 Source Sheets



San Andreas
2012
7.5-minute, 24000

1962 Source Sheets



San Andreas
1962
7.5-minute, 24000
Aerial Photo Revised 1959

Topo Sheet Key

This EDR Topo Map Report is based upon the following USGS topographic map sheets.

1948 Source Sheets



SAN ANDREAS
1948
15-minute, 50000

1947 Source Sheets



San Andreas
1947
15-minute, 62500

1945 Source Sheets



San Andreas
1945
15-minute, 62500

1902 Source Sheets

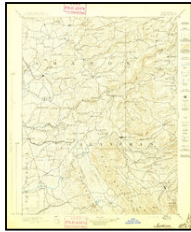


Jackson
1902
30-minute, 125000

Topo Sheet Key

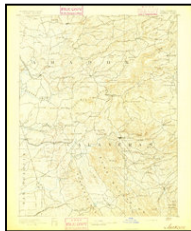
This EDR Topo Map Report is based upon the following USGS topographic map sheets.

1897 Source Sheets



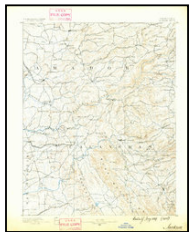
Jackson
1897
30-minute, 125000

1892 Source Sheets

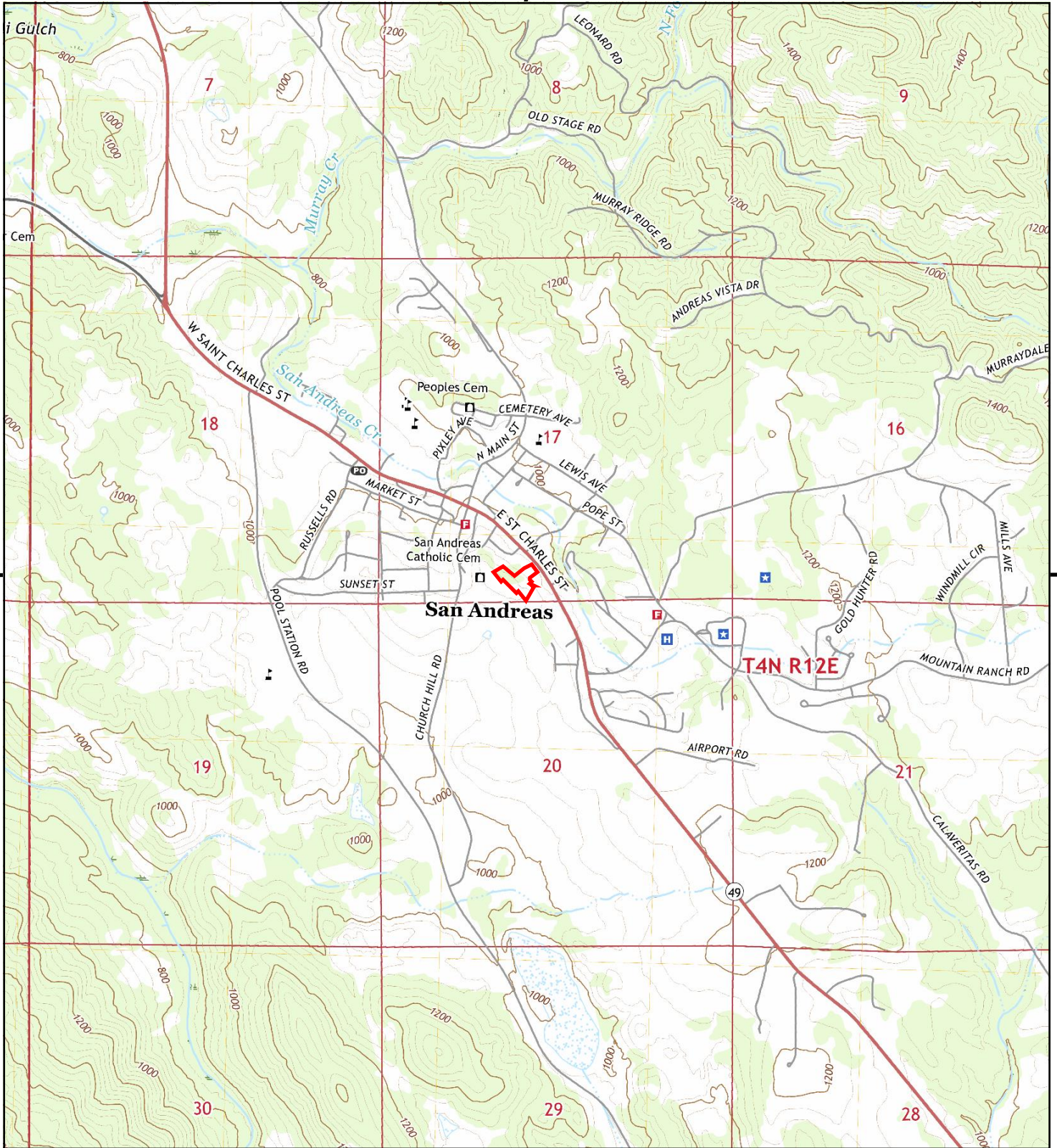


Jackson
1892
30-minute, 125000

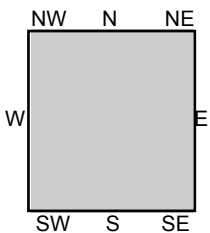
1889 Source Sheets



Jackson
1889
30-minute, 125000



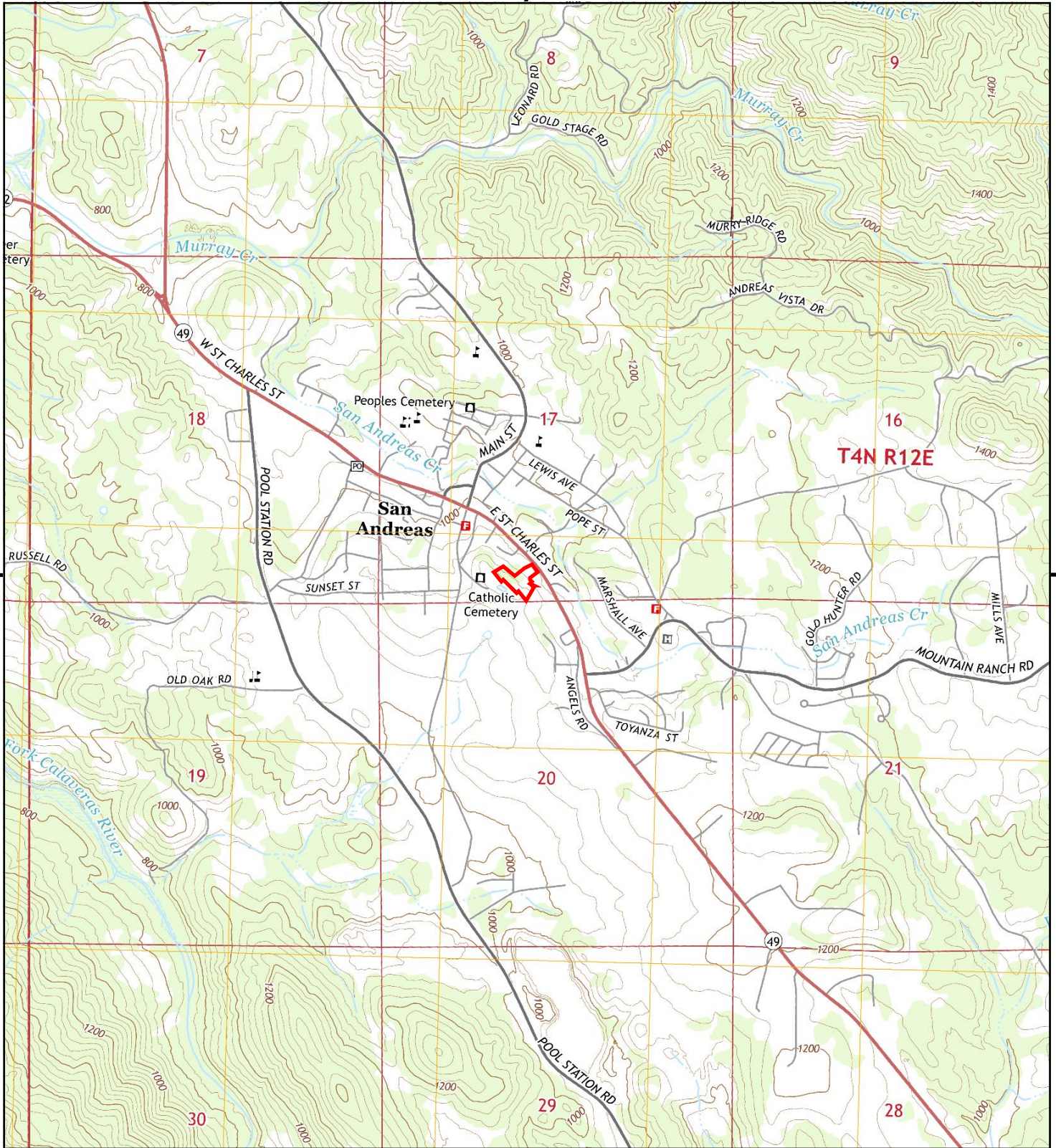
This report includes information from the following map sheet(s).



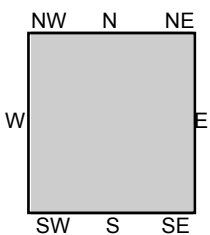
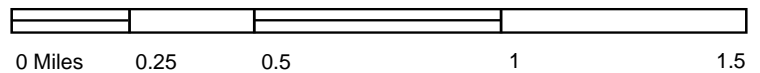
TP, San Andreas, 2018, 7.5-minute

SITE NAME: 236 E St Charles St
 ADDRESS: 236 E St Charles St
 San Andreas, CA 95249
 CLIENT: Applied Water Resources Corporation





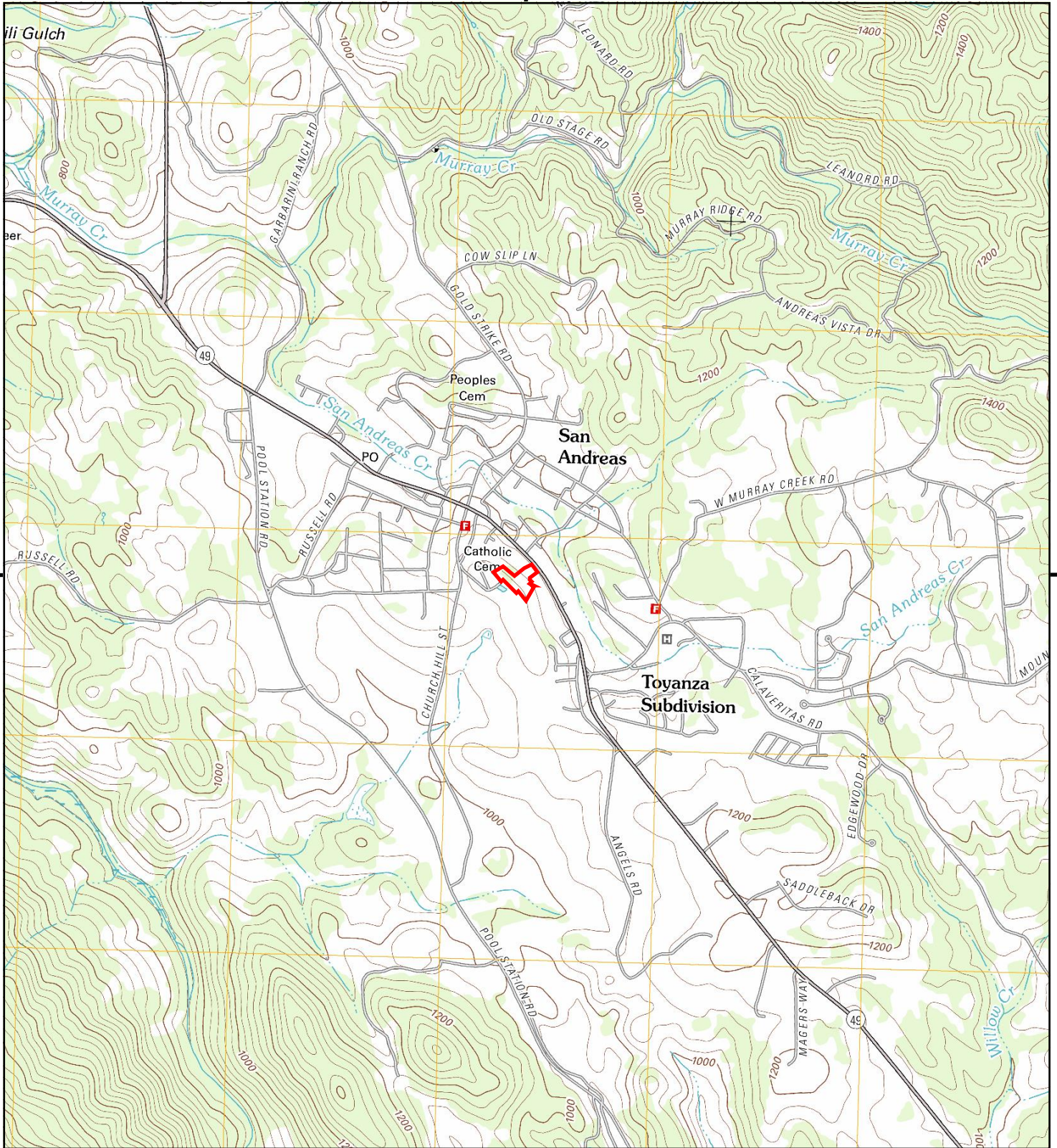
This report includes information from the following map sheet(s).



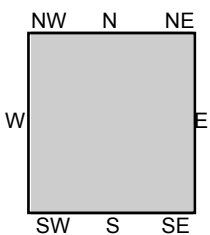
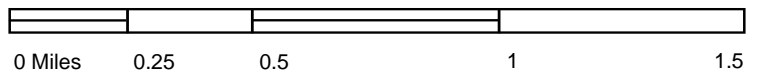
TP, San Andreas, 2015, 7.5-minute

SITE NAME: 236 E St Charles St
ADDRESS: 236 E St Charles St
San Andreas, CA 95249
CLIENT: Applied Water Resources Corporation





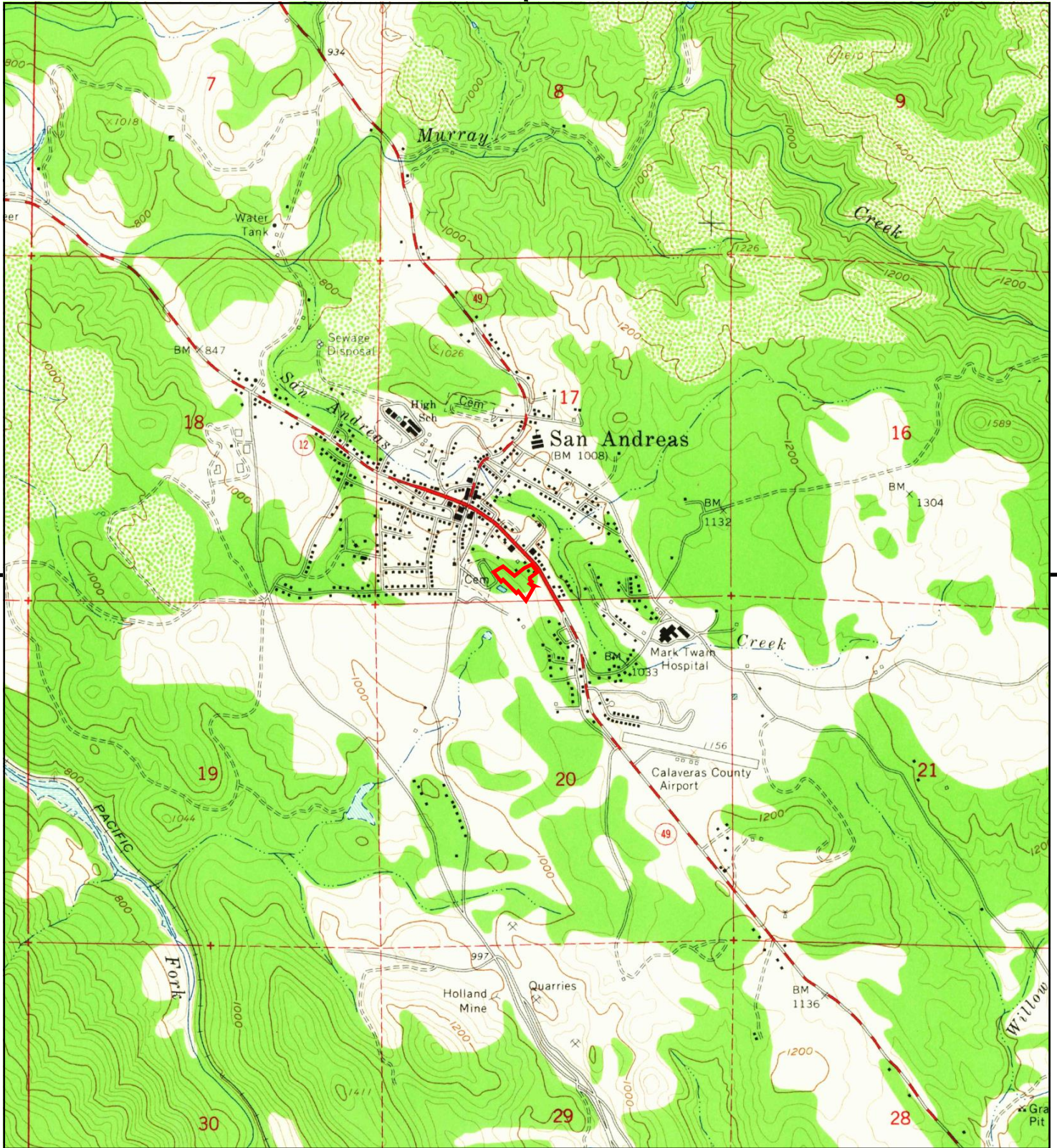
This report includes information from the following map sheet(s).



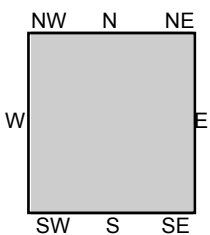
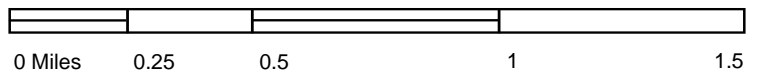
TP, San Andreas, 2012, 7.5-minute

SITE NAME: 236 E ST Charles St
 ADDRESS: 236 E ST Charles St
 San Andreas, CA 95249
 CLIENT: Applied Water Resources Corporation





This report includes information from the following map sheet(s).



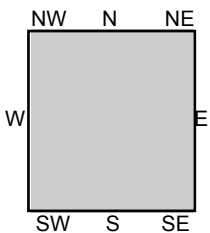
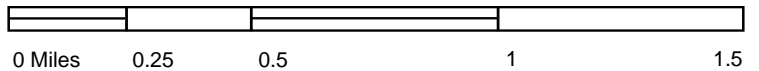
TP, San Andreas, 1962, 7.5-minute

SITE NAME: 236 E ST Charles St
ADDRESS: 236 E ST Charles St
San Andreas, CA 95249
CLIENT: Applied Water Resources Corporation





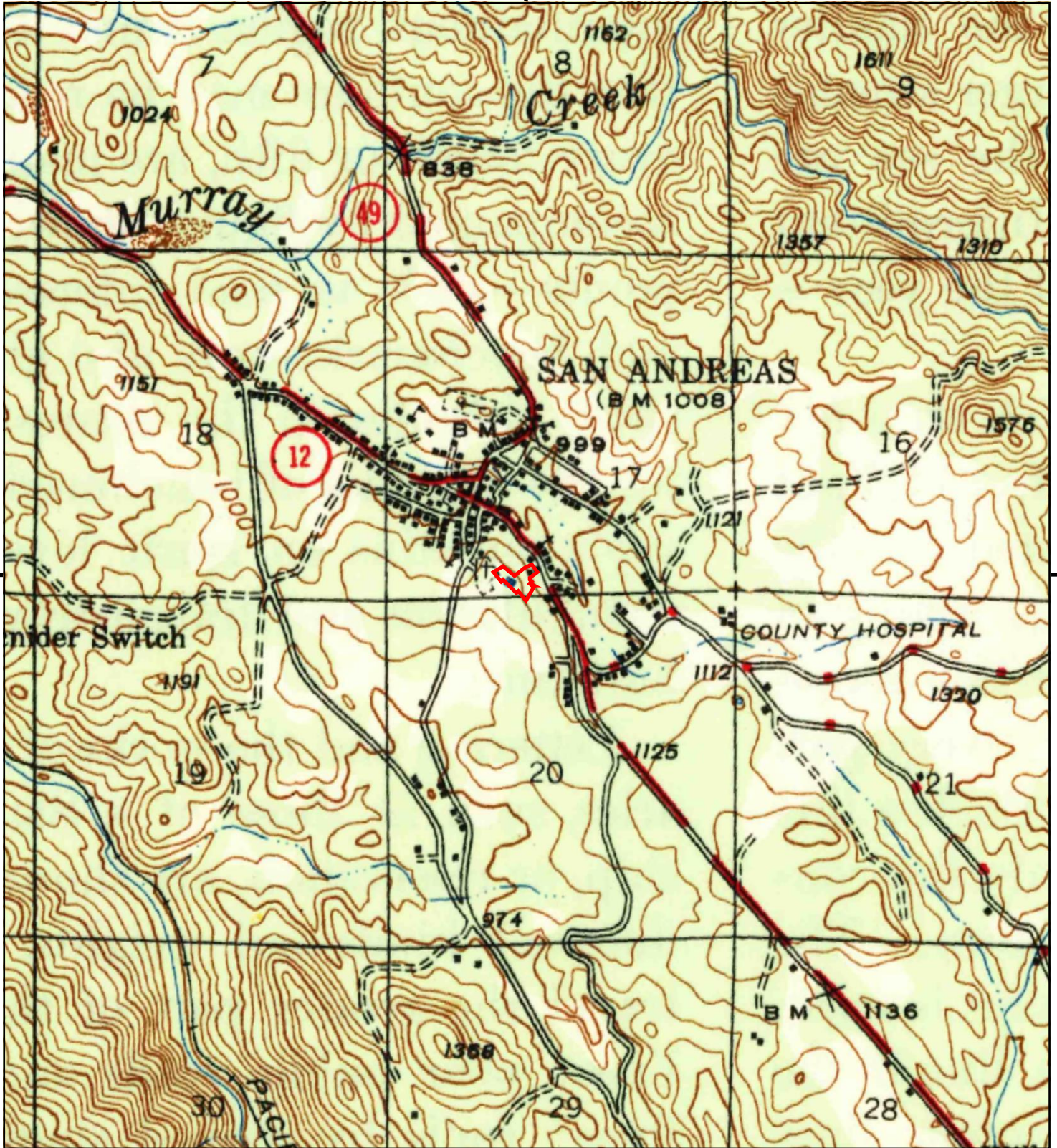
This report includes information from the following map sheet(s).



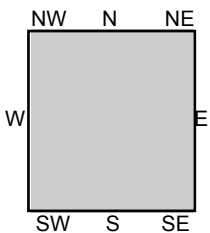
TP, SAN ANDREAS, 1948, 15-minute

SITE NAME: 236 E ST Charles St
 ADDRESS: 236 E ST Charles St
 San Andreas, CA 95249
 CLIENT: Applied Water Resources Corporation





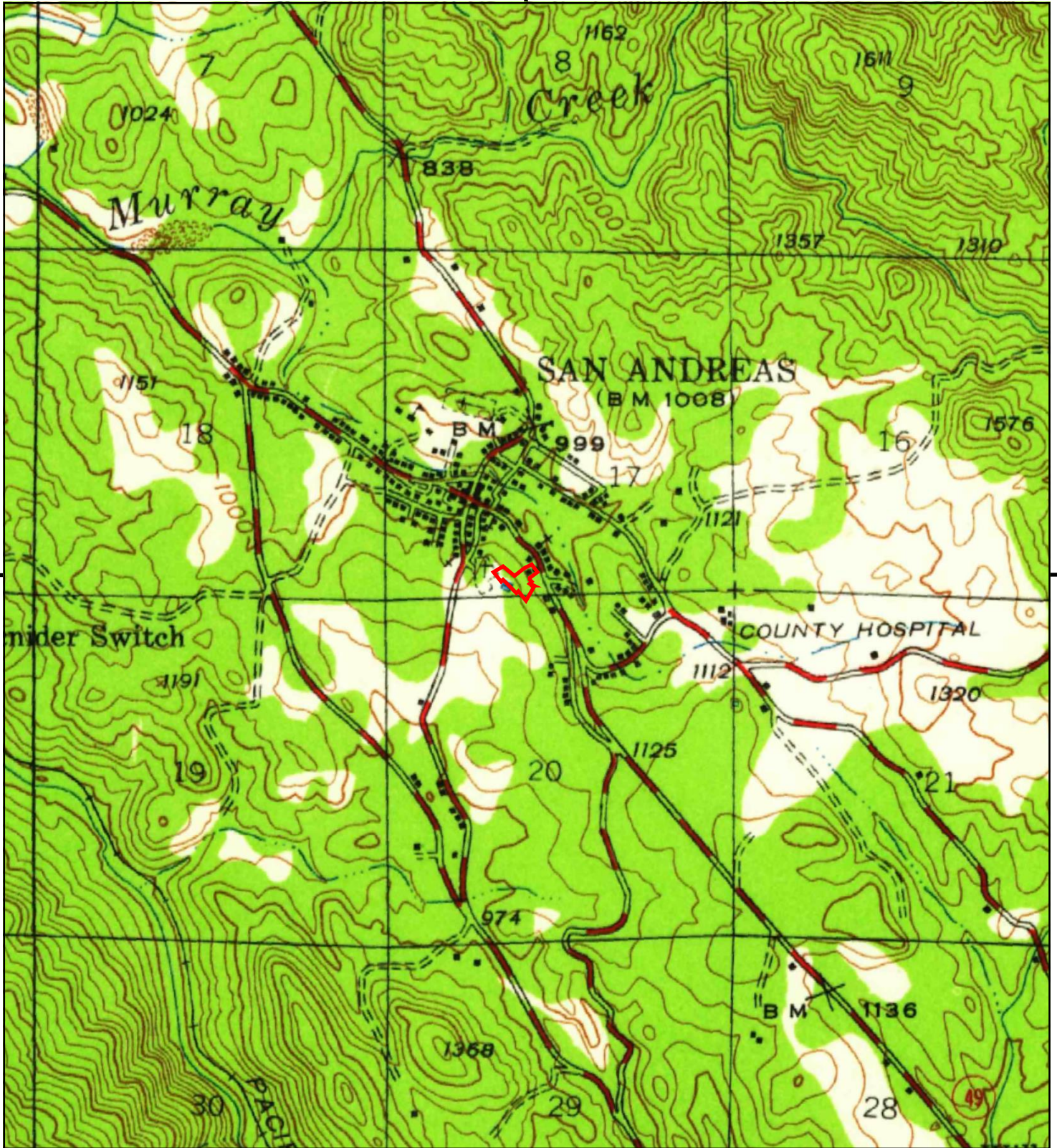
This report includes information from the following map sheet(s).



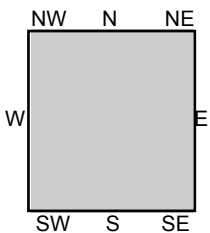
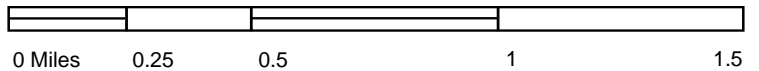
TP, San Andreas, 1947, 15-minute

SITE NAME: 236 E ST Charles St
 ADDRESS: 236 E ST Charles St
 San Andreas, CA 95249
 CLIENT: Applied Water Resources Corporation





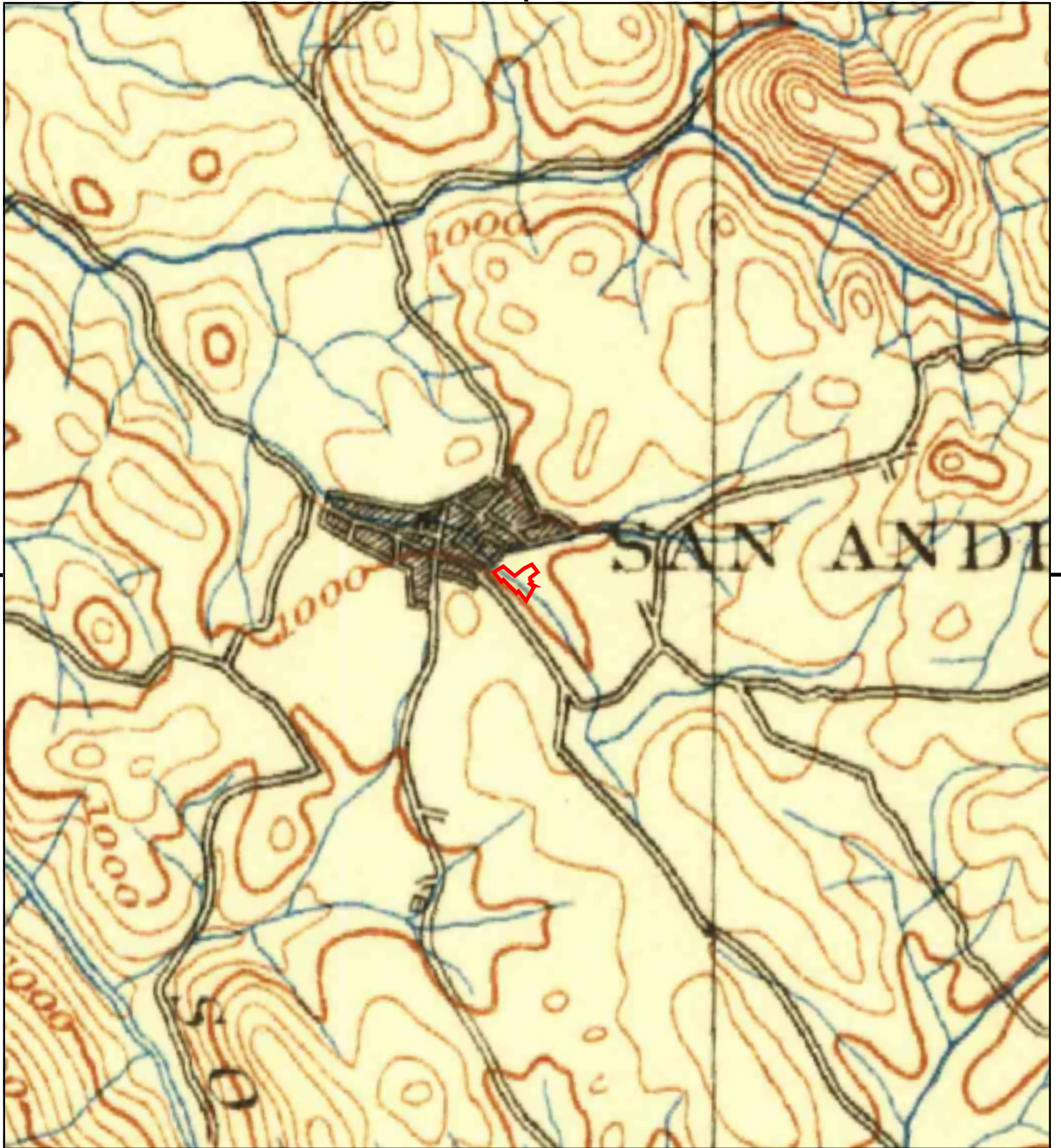
This report includes information from the following map sheet(s).



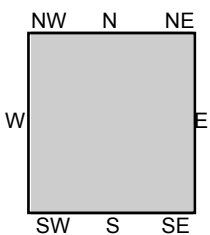
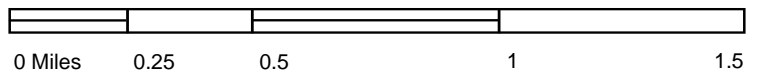
TP, San Andreas, 1945, 15-minute

SITE NAME: 236 E ST Charles St
 ADDRESS: 236 E ST Charles St
 San Andreas, CA 95249
 CLIENT: Applied Water Resources Corporation





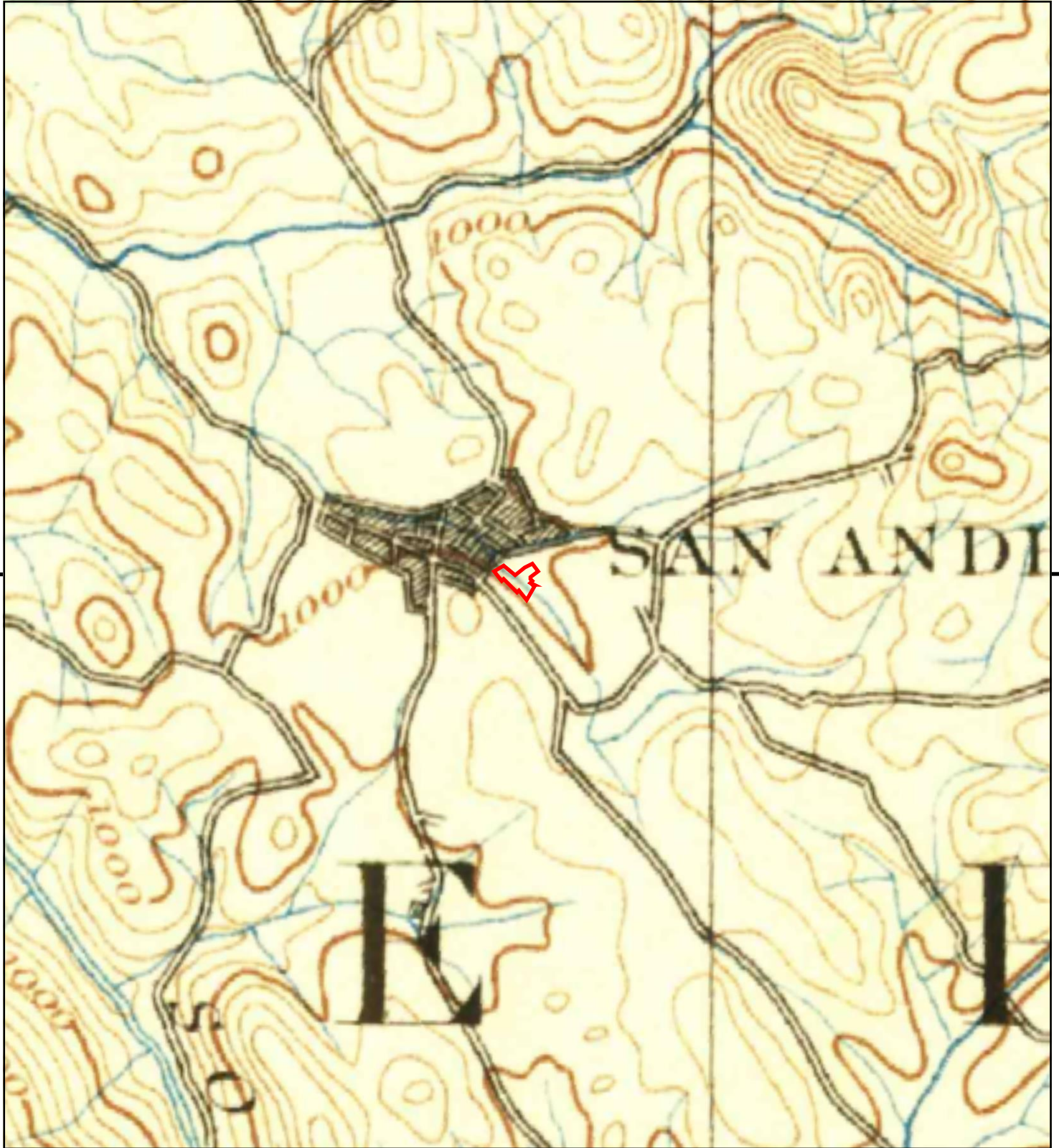
This report includes information from the following map sheet(s).



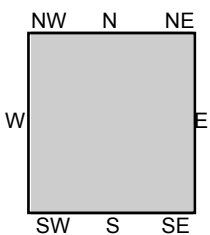
TP, Jackson, 1902, 30-minute

SITE NAME: 236 E ST Charles St
 ADDRESS: 236 E ST Charles St
 San Andreas, CA 95249
 CLIENT: Applied Water Resources Corporation





This report includes information from the following map sheet(s).



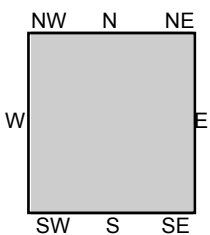
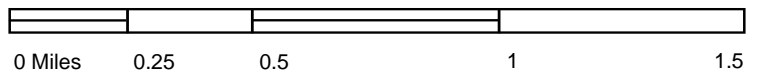
TP, Jackson, 1897, 30-minute

SITE NAME: 236 E ST Charles St
 ADDRESS: 236 E ST Charles St
 San Andreas, CA 95249
 CLIENT: Applied Water Resources Corporation





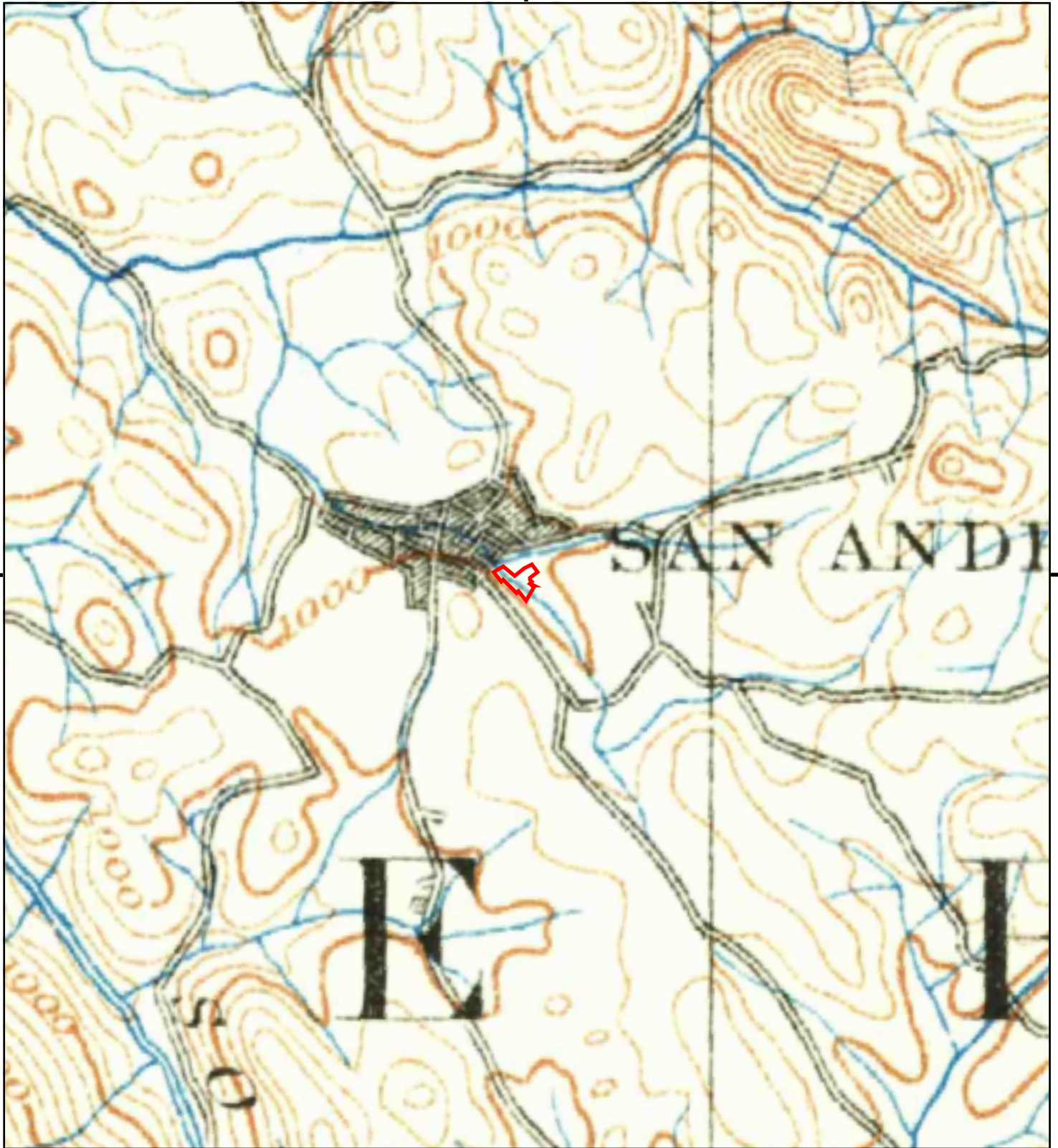
This report includes information from the following map sheet(s).



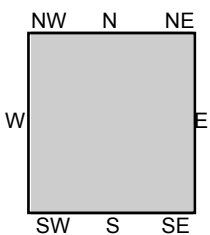
TP, Jackson, 1892, 30-minute

SITE NAME: 236 E ST Charles St
 ADDRESS: 236 E ST Charles St
 San Andreas, CA 95249
 CLIENT: Applied Water Resources Corporation





This report includes information from the following map sheet(s).



TP, Jackson, 1889, 30-minute

SITE NAME: 236 E ST Charles St
 ADDRESS: 236 E ST Charles St
 San Andreas, CA 95249
 CLIENT: Applied Water Resources Corporation



Appendix D

Sanborn Fire Insurance Maps





236 E ST Charles St
236 E ST Charles St
San Andreas, CA 95249

Inquiry Number: 6929773.3

April 07, 2022

Certified Sanborn® Map Report



6 Armstrong Road, 4th floor
Shelton, CT 06484
Toll Free: 800.352.0050
www.edrnet.com

Certified Sanborn® Map Report

04/07/22

Site Name:

236 E ST Charles St
236 E ST Charles St
San Andreas, CA 95249
EDR Inquiry # 6929773.3

Client Name:

Applied Water Resources Corporation
218 Landana St
American Canyon, CA 94503
Contact: Yola Bayram



The Sanborn Library has been searched by EDR and maps covering the target property location as provided by Applied Water Resources Corporation were identified for the years listed below. The Sanborn Library is the largest, most complete collection of fire insurance maps. The collection includes maps from Sanborn, Bromley, Perris & Browne, Hopkins, Barlow, and others. Only Environmental Data Resources Inc. (EDR) is authorized to grant rights for commercial reproduction of maps by the Sanborn Library LLC, the copyright holder for the collection. Results can be authenticated by visiting www.edrnet.com/sanborn.

The Sanborn Library is continually enhanced with newly identified map archives. This report accesses all maps in the collection as of the day this report was generated.

Certified Sanborn Results:

Certification # 10BB-4BBA-BFC9

PO # 236 300 st charles

Project NA

Maps Provided:

1930

1908



Sanborn® Library search results

Certification #: 10BB-4BBA-BFC9

The Sanborn Library includes more than 1.2 million fire insurance maps from Sanborn, Bromley, Perris & Browne, Hopkins, Barlow and others which track historical property usage in approximately 12,000 American cities and towns. Collections searched:

- ☒ Library of Congress
- ☒ University Publications of America
- ☒ EDR Private Collection

The Sanborn Library LLC Since 1866™

Limited Permission To Make Copies

Applied Water Resources Corporation (the client) is permitted to make up to FIVE photocopies of this Sanborn Map transmittal and each fire insurance map accompanying this report solely for the limited use of its customer. No one other than the client is authorized to make copies. Upon request made directly to an EDR Account Executive, the client may be permitted to make a limited number of additional photocopies. This permission is conditioned upon compliance by the client, its customer and their agents with EDR's copyright policy; a copy of which is available upon request.

Disclaimer - Copyright and Trademark Notice

This Report contains certain information obtained from a variety of public and other sources reasonably available to Environmental Data Resources, Inc. It cannot be concluded from this Report that coverage information for the target and surrounding properties does not exist from other sources. NO WARRANTY EXPRESSED OR IMPLIED, IS MADE WHATSOEVER IN CONNECTION WITH THIS REPORT. ENVIRONMENTAL DATA RESOURCES, INC. SPECIFICALLY DISCLAIMS THE MAKING OF ANY SUCH WARRANTIES, INCLUDING WITHOUT LIMITATION, MERCHANTABILITY OR FITNESS FOR A PARTICULAR USE OR PURPOSE. ALL RISK IS ASSUMED BY THE USER. IN NO EVENT SHALL ENVIRONMENTAL DATA RESOURCES, INC. BE LIABLE TO ANYONE, WHETHER ARISING OUT OF ERRORS OR OMISSIONS, NEGLIGENCE, ACCIDENT OR ANY OTHER CAUSE, FOR ANY LOSS OF DAMAGE, INCLUDING, WITHOUT LIMITATION, SPECIAL, INCIDENTAL, CONSEQUENTIAL, OR EXEMPLARY DAMAGES. ANY LIABILITY ON THE PART OF ENVIRONMENTAL DATA RESOURCES, INC. IS STRICTLY LIMITED TO A REFUND OF THE AMOUNT PAID FOR THIS REPORT. Purchaser accepts this Report "AS IS". Any analyses, estimates, ratings, environmental risk levels or risk codes provided in this Report are provided for illustrative purposes only, and are not intended to provide, nor should they be interpreted as providing any facts regarding, or prediction or forecast of, any environmental risk for any property. Only a Phase I Environmental Site Assessment performed by an environmental professional can provide information regarding the environmental risk for any property. Additionally, the information provided in this Report is not to be construed as legal advice. Copyright 2022 by Environmental Data Resources, Inc. All rights reserved. Reproduction in any media or format, in whole or in part, of any report or map of Environmental Data Resources, Inc., or its affiliates, is prohibited without prior written permission.

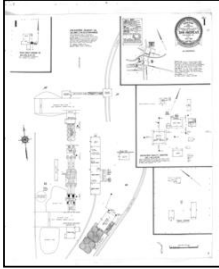
EDR and its logos (including Sanborn and Sanborn Map) are trademarks of Environmental Data Resources, Inc. or its affiliates. All other trademarks used herein are the property of their respective owners.

Sanborn Sheet Key

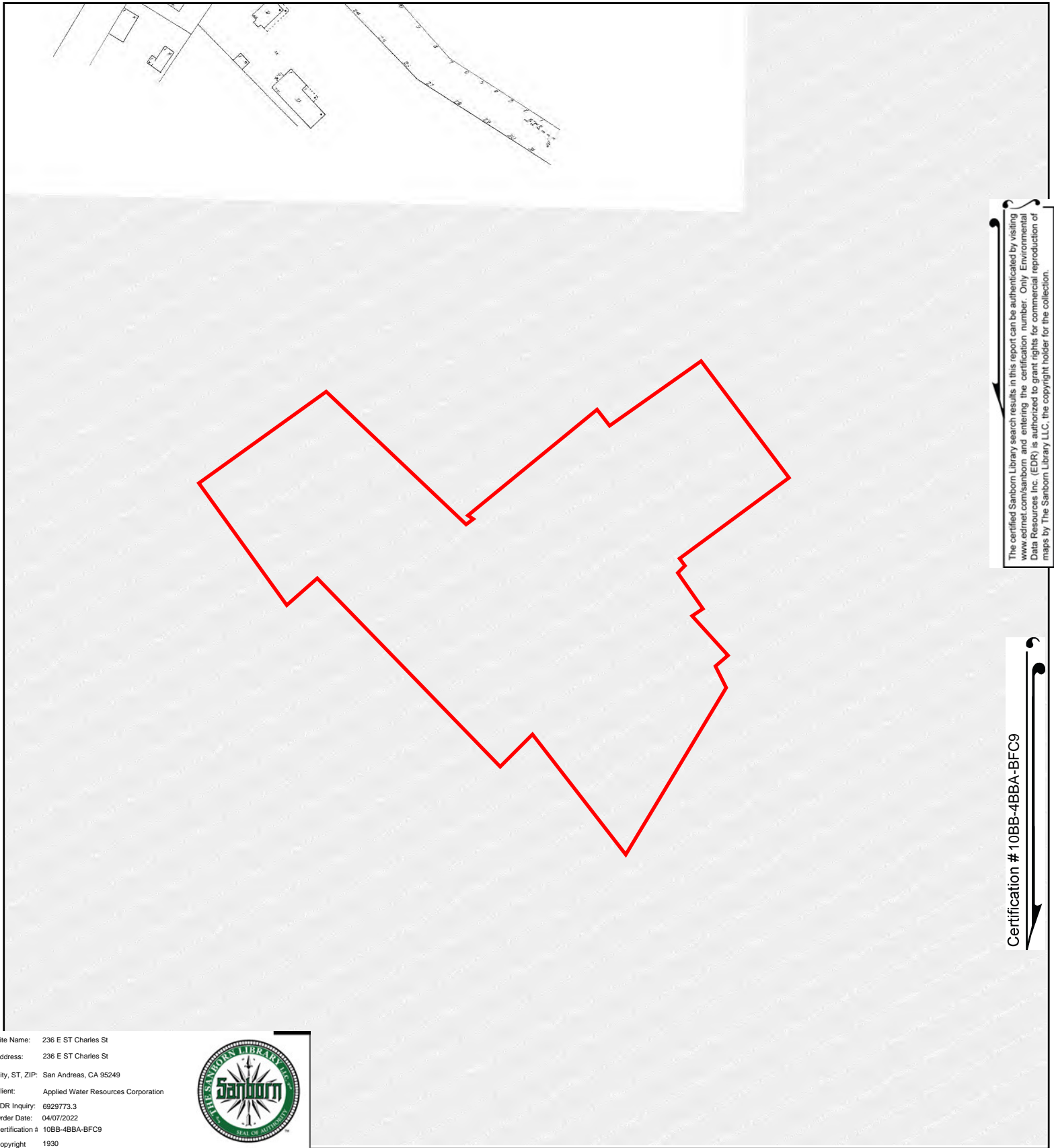
This Certified Sanborn Map Report is based upon the following Sanborn Fire Insurance map sheets.



1930 Source Sheets



Volume 1, Sheet 1
1930



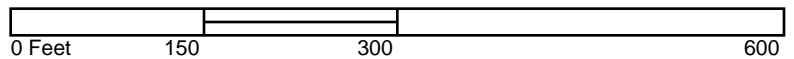
The certified Sanborn Library search results in this report can be authenticated by visiting www.edrnet.com/sanborn and entering the certification number. Only Environmental Data Resources Inc. (EDR) is authorized to grant rights for commercial reproduction of maps by The Sanborn Library LLC, the copyright holder for the collection.

Certification # 10BB-4BBA-BFC9

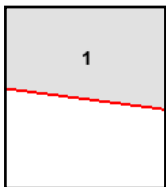

Site Name: 236 E ST Charles St
 Address: 236 E ST Charles St
 City, ST, ZIP: San Andreas, CA 95249
 Client: Applied Water Resources Corporation
 EDR Inquiry: 6929773.3
 Order Date: 04/07/2022
 Certification # 10BB-4BBA-BFC9
 Copyright 1930

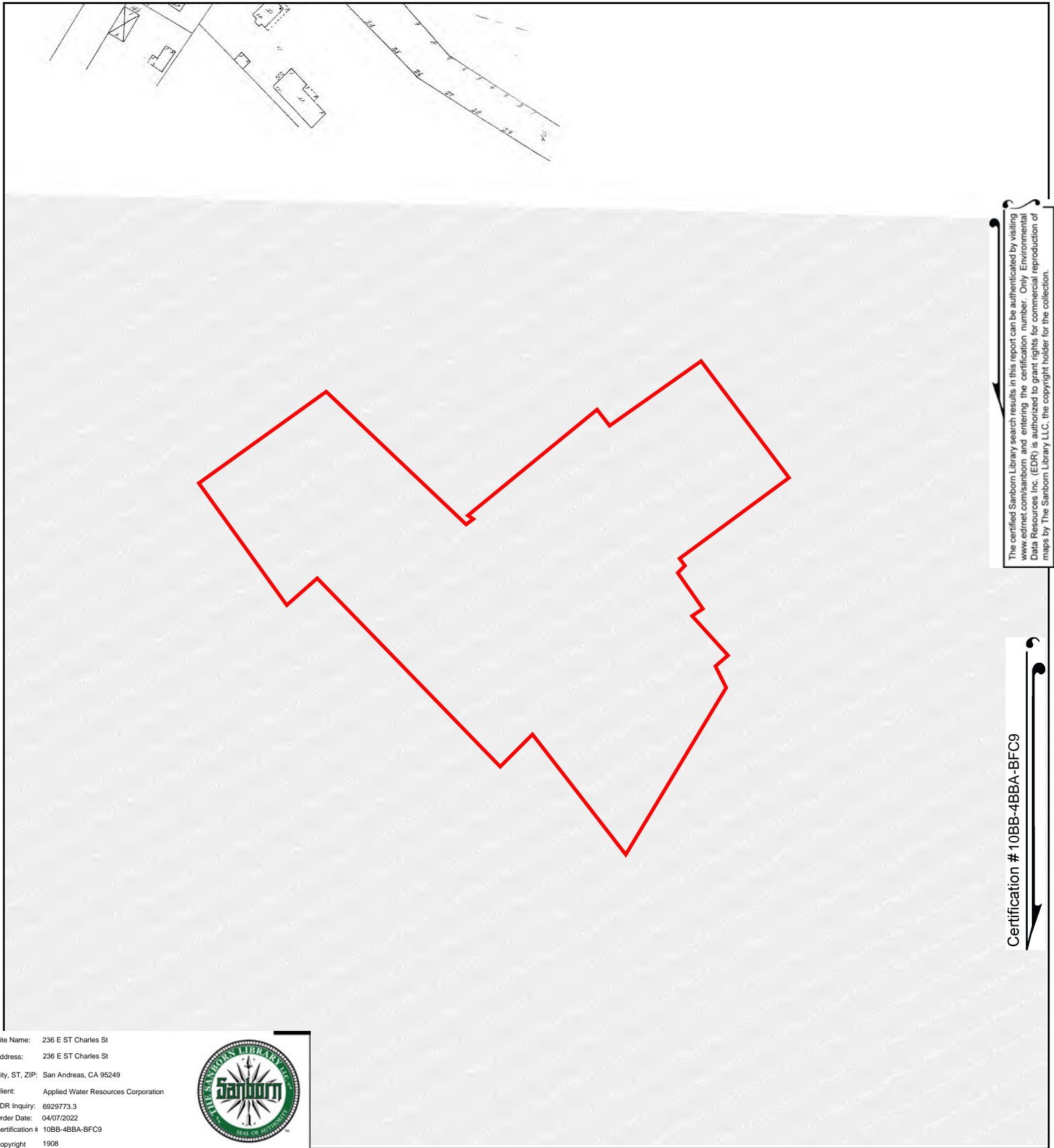


This Certified Sanborn Map combines the following sheets.
 Outlined areas indicate map sheets within the collection.



Volume 1, Sheet 1







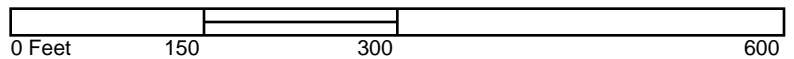
The certified Sanborn Library search results in this report can be authenticated by visiting www.edrnet.com/sanborn and entering the certification number. Only Environmental Data Resources Inc. (EDR) is authorized to grant rights for commercial reproduction of maps by The Sanborn Library LLC, the copyright holder for the collection.

Certification # 10BB-4BBA-BFC9

Site Name: 236 E ST Charles St
 Address: 236 E ST Charles St
 City, ST, ZIP: San Andreas, CA 95249
 Client: Applied Water Resources Corporation
 EDR Inquiry: 6929773.3
 Order Date: 04/07/2022
 Certification # 10BB-4BBA-BFC9
 Copyright 1908



This Certified Sanborn Map combines the following sheets.
 Outlined areas indicate map sheets within the collection.



Appendix E City Directories



236 E ST Charles St

236 E ST Charles St
San Andreas, CA 95249

Inquiry Number: 6929773.5

April 07, 2022

The EDR-City Directory Image Report

TABLE OF CONTENTS

SECTION

Executive Summary

Findings

City Directory Images

Thank you for your business.

Please contact EDR at 1-800-352-0050
with any questions or comments.

Disclaimer - Copyright and Trademark Notice

This Report contains certain information obtained from a variety of public and other sources reasonably available to Environmental Data Resources, Inc. It cannot be concluded from this Report that coverage information for the target and surrounding properties does not exist from other sources. **NO WARRANTY EXPRESSED OR IMPLIED, IS MADE WHATSOEVER IN CONNECTION WITH THIS REPORT. ENVIRONMENTAL DATA RESOURCES, INC. SPECIFICALLY DISCLAIMS THE MAKING OF ANY SUCH WARRANTIES, INCLUDING WITHOUT LIMITATION, MERCHANTABILITY OR FITNESS FOR A PARTICULAR USE OR PURPOSE. ALL RISK IS ASSUMED BY THE USER. IN NO EVENT SHALL ENVIRONMENTAL DATA RESOURCES, INC. BE LIABLE TO ANYONE, WHETHER ARISING OUT OF ERRORS OR OMISSIONS, NEGLIGENCE, ACCIDENT OR ANY OTHER CAUSE, FOR ANY LOSS OR DAMAGE, INCLUDING, WITHOUT LIMITATION, SPECIAL, INCIDENTAL, CONSEQUENTIAL, OR EXEMPLARY DAMAGES. ANY LIABILITY ON THE PART OF ENVIRONMENTAL DATA RESOURCES, INC. IS STRICTLY LIMITED TO A REFUND OF THE AMOUNT PAID FOR THIS REPORT.** Purchaser accepts this Report "AS IS". Any analyses, estimates, ratings, environmental risk levels or risk codes provided in this Report are provided for illustrative purposes only, and are not intended to provide, nor should they be interpreted as providing any facts regarding, or prediction or forecast of, any environmental risk for any property. Only a Phase I Environmental Site Assessment performed by an environmental professional can provide information regarding the environmental risk for any property. Additionally, the information provided in this Report is not to be construed as legal advice.

Copyright 2020 by Environmental Data Resources, Inc. All rights reserved. Reproduction in any media or format, in whole or in part, of any report or map of Environmental Data Resources, Inc. or its affiliates is prohibited without prior written permission.

EDR and its logos (including Sanborn and Sanborn Map) are trademarks of Environmental Data Resources, Inc. or its affiliates. All other trademarks used herein are the property of their respective owners.

EXECUTIVE SUMMARY

DESCRIPTION

Environmental Data Resources, Inc.'s (EDR) City Directory Report is a screening tool designed to assist environmental professionals in evaluating potential liability on a target property resulting from past activities. EDR's City Directory Report includes a search of available city directory data at 5 year intervals.

RECORD SOURCES

EDR's Digital Archive combines historical directory listings from sources such as Cole Information and Dun & Bradstreet. These standard sources of property information complement and enhance each other to provide a more comprehensive report.

EDR is licensed to reproduce certain City Directory works by the copyright holders of those works. The purchaser of this EDR City Directory Report may include it in report(s) delivered to a customer. Reproduction of City Directories without permission of the publisher or licensed vendor may be a violation of copyright.



RESEARCH SUMMARY

The following research sources were consulted in the preparation of this report. A check mark indicates where information was identified in the source and provided in this report.

<u>Year</u>	<u>Target Street</u>	<u>Cross Street</u>	<u>Source</u>
2017	<input checked="" type="checkbox"/>	<input type="checkbox"/>	EDR Digital Archive
2014	<input checked="" type="checkbox"/>	<input type="checkbox"/>	EDR Digital Archive
2010	<input checked="" type="checkbox"/>	<input type="checkbox"/>	EDR Digital Archive
2005	<input checked="" type="checkbox"/>	<input type="checkbox"/>	EDR Digital Archive
2000	<input checked="" type="checkbox"/>	<input type="checkbox"/>	EDR Digital Archive
1995	<input checked="" type="checkbox"/>	<input type="checkbox"/>	EDR Digital Archive
1992	<input checked="" type="checkbox"/>	<input type="checkbox"/>	EDR Digital Archive
1985	<input checked="" type="checkbox"/>	<input type="checkbox"/>	Haines Criss-Cross Directory
1981	<input checked="" type="checkbox"/>	<input type="checkbox"/>	Haines Criss-Cross Directory
1977	<input checked="" type="checkbox"/>	<input type="checkbox"/>	Haines Criss-Cross Directory
1974	<input checked="" type="checkbox"/>	<input type="checkbox"/>	Haines Criss-Cross Directory
1971	<input type="checkbox"/>	<input type="checkbox"/>	Haines Criss-Cross Directory

FINDINGS

TARGET PROPERTY STREET

236 E ST Charles St
San Andreas, CA 95249

<u>Year</u>	<u>CD Image</u>	<u>Source</u>
-------------	-----------------	---------------

E SAINT ANDREAS ST

1985	pg A17	Haines Criss-Cross Directory	
1985	pg A18	Haines Criss-Cross Directory	
1981	pg A19	Haines Criss-Cross Directory	
1981	pg A20	Haines Criss-Cross Directory	
1977	pg A21	Haines Criss-Cross Directory	
1974	pg A22	Haines Criss-Cross Directory	
1971	-	Haines Criss-Cross Directory	Street not listed in Source

E SAINT CHARLES ST

2017	pg A2	EDR Digital Archive
2014	pg A4	EDR Digital Archive
2010	pg A7	EDR Digital Archive
2005	pg A9	EDR Digital Archive
2000	pg A12	EDR Digital Archive
1995	pg A14	EDR Digital Archive
1992	pg A15	EDR Digital Archive

FINDINGS

CROSS STREETS

No Cross Streets Identified

City Directory Images

E SAINT CHARLES ST**2017**

10	COUNTRY BAGEL
	KIRKS HYDRO
23	COUNTY OF CALAVERAS
40	JOANA MOTIU DDS & FAMILY
	JOANNA MOTIU DDS
	PETRE DR MOTIU MD
45	ANCHOR PRINTS
46	ANCHOR PRINTS
64	KELLYS DRUG STORE
65	COMMON GROUND SENIOR SERVICES
	SIERRA CHILD & FAMILY SERVICES
87	THORN MANSION
107	GERARD INSURANCE SERVICES
109	AMERICAN OFFICE SERVICES
111	123 BAIL BONDS
130	COMMON GROUND SENIOR SERVICE
	CREATIV SUPPORT ALTERNATI
	DRAIL
148	HEMPTATION
150	OC SERVICES BAIL BONDS
	WESLY WINDLE BARBER SHOP
154	CLASSY NAIL & SPA
169	WELLS FARGO BANK
197	TREATS GENL STORE GENL MDSE
309	OUTLET TEK
314	DRAGON PALACE RESTAURANT
	ROLLIN DOUGH PIZZA
	SMOKEY JOES
	SUBWAY
317	CRAZY EDDIES PANINI GRILL
326	HAPPY CORNERS
327	SAN ANDREAS TRADING POST
342	CUMMINGS, RICHARD A
	DE, OLIVIA
	ELLARD, JEFF
	GAUDET, PATRICIA A
	HASS, REBEKAH E
	HOSKINS, BRENDA
	HUBBS, HEIDI
	JAMISON, VIRGIL E
	LACAZE, PANNETTA N
	MCDONALD-NUNLEY, NICHOLE
	PARRISH, LEE
	PEPITO, ROBERT
	STULL, CYNTHIA
	VISIONARY PROPERTY MANAGEMENT
	WILLINGHAM, MICHAEL
345	COUNTRY CLIFF CAFE
374	HUBERTY & ASSOCIATES
389	SCOOTERS ESPRESSO & SMOOTHIES

E SAINT CHARLES ST

2017

(Cont'd)

394	WEBERGHIO & ASSOCIATES INC
401	SAN ANDREAS MINIMART
423	CALAVERAS COUNTY WATER DISTRICT
429	COUNTY OF CALAVERAS
441	AMODEO, CHERYL R
	ASH, MARY L
	BARRON, REINA K
	BELL, WENDY M
	BERRY, JENNIFER L
	BIGGINS, TERRY
	BISHOP, KAREN A
	BOND, PATRICIA
	CONTRERAS, MIGUEL S
	COULTRUP, HELEN
	DONNELL, RICKY
	DUBAY, RANDAL L
	GLEASON, CHRISTINE
	GRAHAM, INEZ
	JOHNSON, DIEDRE
	KELLY, RYAN
	KENWORTHY, MAMIE
	LEE, SIEU
	MCGEORGE, DAVID
	MCGRAW, ROBERT B
	MICHELI, SUNSERI
	MOUNT, KATHY
	MYERS, MICHAEL
	PEREZ, CINDY
	PORTERFIELD, DAVID
	RHEE, SUSAN L
	SAN ANDREAS APARTMENTS
	STOYCOFF, DONNA
	TINER, DAVID
	WILLIAMS, SAFIYA A
	WORKMAN, SUZANNE M
444	CALAVERAS COUNCIL OF GOVERNMENTS
	RESOURCE CONNECTION THE
	THE RESOURCE CONNECTION
509	COUNTY OF CALAVERAS
550	AIROLA KENNETH D & STEVEN J
	CALAVERAS COUNTY BAIL BONDS
	STEVEN J AIROLA ATTORNEY
576	CALAVERAS HUMANE SOCIETY
	COUNTY OF CALAVERAS
620	BUTTE THERAPY SYSTEM
636	BON AERO
	DAVE BEAN ENGINEERING
660	A1 SHARPENING & SMALL ENGINE REPA
682	RESOURCE CONNECTION THE

E SAINT CHARLES ST**2014**

10	FAMILY 4 FITNESS SAN ANDRES
40	MOTIU JOANNA DDS MOTIU, JOANNA
45	BROWNS INSURANCE SERVICES DE COSTA INSURANCE AGENCY SAN ANDREAS PRINT SHOP
64	KELLYS DRUG STORE
87	KALLIS, RURIK L THORN MANSION
96	GERARD INSURANCE SERVICES
105	SAN ANDREAS CLEANERS
109	AMERICAN OFFICE SERVICES
111	ALL PROPERTY REAL ESTATE ALL PROPERTY REAL ESTATE SERVICES SELF HELP LEGAL AID
125	ALLEN, RICHARD T
130	SIERRA ENGINEERING ASSOCIATES LTD SIERRA SURVEYS INC
148	HEMPTATION
156	CALMESE, THOMAS
169	WELLS FARGO WELLS FARGO BANK
197	TREATS GENL STORE GENL MDSE
314	DRAGON PALACE RESTAURANT GOLDEN ROSE ROLLIN DOUGH PIZZA SMOKEY JOES SUBWAY SANDWICHES VJM GOLDSMITHS
317	CRAZY EDDIES PANINI GRILL
326	HAPPY CORNERS
327	SAN ANDREAS TRADING POST
342	ANDERSON, LARRY T DEANGELEIS, OLIVIA M GAUDET, PATRICIA HANFORD, BARTLETT HOSKINS, BRENDA NEWMAN, AVIS Q PARRISH, LEE PEPITO, ROBERT STULL, CYNTHIA
345	COUNTRY CLIFF CAFE
374	HUBERTY & ASSOCIATES
376	TEANEY, CORRIN E
389	SCOOTERS ESPRESSO & SMOOTHIES
394	WEBER GHIO & ASSOCIATES INC
401	SAN ANDREAS MINIMART
413	EMERSON, DREW
429	COUNTY OF CALAVERAS LARK, ED

E SAINT CHARLES ST

2014

(Cont'd)

429 PUBLIC ACCESS TVCHANNEL 7 & 9
 441 ANDREWS, DAVID S
 ASH, MARY L
 BELL, TAMMY
 BERRY, JENNIFER L
 BIGGINS, TERRY
 BOLTON, CHRIS
 BOND, PATRICIA
 CONTRERAS, MIGUEL
 COULTRUP, HELEN
 DONNELL, RICKY
 DUBAY, RANDAL L
 FERNANDEZ, CHERYL
 GLEASON, CHRISTINE
 GRAHAM, INEZ
 GRUNDER, STANLEY
 HOLMES, GARY
 HUDSON, JESSIC L
 JARDINE, KRISTA L
 JUREK, JENNIFER
 KELLY, RYAN
 KENWORTHY, MAMIE
 MCCUTCHEN, JESSIE R
 MCGEORGE, DAVID
 MCGRAW, ROBERT B
 MOUNT, KATHY
 PAUL, HEATHER
 PORTERFIELD, DAVID
 RHEE, SUSAN L
 SAN ANDREAS APARTMENTS
 SAVARESE, CHARLENE
 STOYCOFF, DONNA
 TURPIN, JOYCE M
 YOUNG, LISA
 ZACCHEO, DIANE O
 444 CALAVERAS COUNCIL OF GOVERNMENTS
 509 COUNTY OF CALAVERAS
 540 PARKER CHRISTOPHER D D D S M S
 550 AIROLA KENNETH D & STEVEN J
 AIROLA STEVEN J ATTY
 576 CALAVERAS HUMANE SOCIETY
 COUNTY OF CALAVERAS
 588 GARY JOHNSON MD
 596 CORNERSTONE CHURCH OF THE SIERRAS
 620 BUTTE THERAPY SYSTEM
 636 BON AERO
 DAVE BEAN ENGINEERING
 660 A1 SHARPENING & SMALL ENGINE REPA
 SPANN G D
 SPANN, GAIL

E SAINT CHARLES ST

2014

(Cont'd)

682 ONCE AGAIN THRIFT STORE
RESOURCE CONNECTION THE

E SAINT CHARLES ST

2010

23 CALAVERAS WEIGHTS & MEASURES
 40 PARKER CHRISTOPHER DDS
 PARKER, CHRISTOPHER
 42 WALTHER, PHILIP
 87 KALLIS, RURIK L
 107 GERARD INSURANCE
 125 ALLEN, RICHARD T
 156 BEAR MOUNTAIN GUNS
 314 HARDY CHIROPRACTIC
 317 STYLIST, SUSAN C
 342 ACKERMAN, DAVID
 ANDERSON, MATTHEW
 DIRKS, HEATHER
 GAUDET, PATRICIA
 HANFORD, BARTLETT
 HILLSIDE APARTMENTS
 PARRISH, TOYOKO A
 PEPITO, ROBERT
 PERUCCA, MARCY
 RUSSO, ARLEEN D
 THAO, BAO
 TYNDALL, L
 WHEELER, SEAN T
 374 HUBERTY, SHIRLEY L
 376 TEANEY, CORRIN E
 389 SCOOTERS ESPRESSO & SMOOTHIE
 401 ANDREAS, MINI
 441 ASHLEY, JONES
 CHRISTIE, LANCE
 CONTRERAS, MIGUEL S
 DIANE, STARLA
 DONNELL, RICKY
 FERNANDEZ, MORRISON C
 FLEURY, STEVEN A
 GALLEGOS, MITCHELL C
 GLEASON, CHRISTINE
 GOWAN, JENNIFER
 GRAHAM, INEZ
 GRANDSTAFF, BONNIE
 JESUS, DANIEL D
 KENWORTHY, BARBARA
 LANCASTER, AARON
 LEE, SIEU
 MCCUTCHEN, JESSIE R
 MCGEORGE, DAVID
 MURRAY, CHRISTOPHER
 ONEAL, MEGAN
 PIANTANID, JEANINE R
 PORTERFIELD, KRISTINA M
 PRATT, AMANDA

E SAINT CHARLES ST**2010****(Cont'd)**

441	RHEE, SUSAN L
	ROBERTSON, JAMES C
	SCORPIO, MIKE L
	TOSTA, KATHLEEN
	TURPIN, M J
	VILLEGAS, JUSTIN
509	CALAVERAS CNTY VETERANS SVC
	CALAVERAS CNTY WORKS & HUMAN
	CALAVERAS COUNTY CHILD SUPPORT
	CALAVERAS COUNTY HUMAN SVC
	CALAVERAS PUBLIC AUTHORITY
	CALAVERAS WORKS & HUMAN
596	CORNERSTONE CHURCH
620	RUMPH, ROGER D
636	BON AERO
	DAVE BEAN ENGINEERING
660	SAN ANDREAS EXTREME SPORTS MED
	SPANN G D
	SPANN, GAIL

E SAINT CHARLES ST**2005**

40 CHRISTOPHER, PARKER
 MOTLU JOANNA DDS DR
 PARKER CHRISTOPHER DDDS MS
 42 BALL, DONALD
 64 BROWN, CLELL G
 65 SISTERS SALON
 96 CALIFORNIA TEACHERS ASSOCIATION
 104 STEELY, JIM A
 107 GERARD INSURANCE
 GERARD, FRED
 111 SELF HELP LEGAL AID
 114 MILLER, FRED J
 125 WAYWARD GREENS NURSERY
 130 SIERRA ENGINEERING ASSOCIATES LTD
 SIERRA SURVEYS INC
 134 RICHARDSON, JOHN
 146 FAT CAT TATTOO
 TLC LAUNDROMATS
 148 BUTTE THERAPY SYSTEMS
 HEMPTATION
 150 DECOSTA INSURANCE AGENCY
 152 SAN ANDREAS SANITARY DISTRICT
 154 A LITTLE BIT OF THIS AND A LITTLE BI
 197 SQUAD CLUB 255
 314 CALAVERAS COMPUTER TECHNOLOGIES
 CALAVERAS COMPUTER TECHNOLOGY
 DRAGON PALACE RESTAURANT
 GOLDEN, ROSE
 THE CHILDREN S & FAMILY COMMISSION
 317 FAMILY TREASURES
 STYLIST, SUSAN C
 319 A1 SHARPENING & SMALL ENGINE
 327 SAN ANDREAS TRADING POST
 342 ANDERSON, MATTHEW
 BATES, MALISSA P
 BAUTISTA, ELLEN
 BECK, DAVID T
 BRADLEY, SUZI
 CAMMISA, JASON
 CUMMINGS, RICHARD D
 DEANGELEIS, OLIVIA
 DEANGELIS, JOHN R
 HANFORD, BARTLETT
 HERMAN, DOROTHY
 HOFFMAN, N
 LAIL, KIRSTEN
 MCALLISTER, CURRY
 MCCURRY, JUDITH
 MCLESKEY, MARY A
 MCLESKI, PATRICK C

E SAINT CHARLES ST

2005

(Cont'd)

342	MILLER, ELISA REYES, SARA M SNYDER, BARBARA E STONECYPHER, LES C TARR, LAURA WADE, TERI WHEELER, SEAN T
374	HUBERTY & ASSOCIATES WELCH, JOHN A
389	DAY O ESPRESSO 4
394	GHIO, GARY
401	ANDREAS, MINI
408	MOTIU, JOANNA
429	PUBLIC ACCESS TELEVISION STUDIO OF C
441	ARGANBRIGHT, CHRISTOPHER L BANGS, GABRIEL J BLANKENSHIP, MELANIE BUTLER, STEFANIE CHRISTIE, CANDICE A DURANTE, JAIMI FERNANDEZ, MORRISON C FLEURY, STEVEN A GARREN, H GRAHAM, INEZ GRANDSTAFF, BONNIE JESUS, GAYLA L KING, LINDA J KRONHOLM, MINDY S LARKIN, ELIZABETH W MARGRITZ, BRANDI MCCUTCHEN, JESSIE R MCGEORGE, JENNIFER J MCGRAW, ROBERT B PATE, ELISABETH PIANTANID, JEANINE RHEE, SUSAN L ROBERTSON, JAMES C SAN ANDREAS APARTMENTS SPRINGER, CASSANDRA VILLEGAS, JUSTIN
509	CALAVERAS CO WORKS FOOD STAMPS CALAVERAS WORKS & HUMAN SERVICES PUBLIC AUTHORITY CALAVERAS
550	AIROLA KENNETH D AIROLA, STEVEN J
564	DRAGOMANOVICH, MARSHALL
620	PEDERSEN ENGINEERING INC RUMPH, ROGER D
636	BON AERO
660	SAN ANDREAS AMBULANCE

E SAINT CHARLES ST

2005

(Cont'd)

682 ONCE AGAIN THRIFT STORE

E SAINT CHARLES ST**2000**

10	SHOWTIME VIDEO
20	SUNSET AUTOMOTIVE
40	HEALTH HABIT
42	BALL DONALD D JEWELER
64	BROWN, CLELL G
	KELLYS DRUG STORE
96	FIRST AMERICAN TITLE COMPANY
104	STEELY, JIM
105	SAN ANDREAS CLEANERS
107	AMERICAN OFFICE SERVICES
	GERARD FRED
	GERARD INSURANCE SERVICES
	GERARD, FRED
111	PROFESSIONAL MEDICAL BILLING
130	SIERRA SURVEYS INCORPORATED
134	SAN ANDREAS CHIROPRACTIC
150	FARMERS INSURANCE GROUP
	MILL GONZALES INSURANCE AGENCY
152	CALAVERAS PUBLIC UTILITY DI
	SAN ANDREAS SANITARY DISTRICT
154	ANCHOR VALLEY SPRINGS PRINTING
	VALLEY SPRINGS PRESS
169	BANK OF LODI THE
197	SMART RECYCLING
	TREATS GENERAL STORE
	TREATS GENL STORE
314	49ER PROPERTIES
	DRAGON PALACE RESTAURANT
	GOLDEN ROSE
	POPIN PIZZA
	SUBWAY SANDWICHES & SALADS
317	BARBERSHOP THE
319	A 1 SHARPENING & SMALL ENGINE REPAIR
327	SAN ANDREAS TRADING POST
342	DOWELL, KELLIE E
	GREGORY, AL
	HANFORD, B
	HILLSIDE APARTMENTS
	HUANG, SHI
	LARSON, DANIEL
	SHERGILL, HARJIT S
	SNYDER, BARBARA
	STONECYPHER, LES C
	TARR, LAURA
	VANBROCKLIN, CONNIE L
345	STATION 49
374	HUBERTY & ASSOCIATES
394	COUNTRY NAILS & ART
	SUE'S SHEAR DELIGHT
	SUES SHEAR DELIGHT

E SAINT CHARLES ST**2000****(Cont'd)**

401	SAN ANDREAS MINI MART
429	CALAVERAS COMMUNITY TELEVISION
441	BALLESTEROS, NANCY A
	CHRISTIE, CANDICE A
	DUCKETT, TOM
	GRAHAM, INEZ
	KING, LINDA J
	LARKIN, E W
	LUCAS, STELLA
	MCCUTCHEN, JESSIE R
	MCGRAW, ROBERT B
	ONEAL, MICHAEL
	RHEE, S L
	SAN ANDREAS APARTMENTS
	TYNDELL, BRANDY M
	WYLIE, TERRY L
444	SAN, ANDREAS
	STERLING TITLE COMPANY THE
550	AIROLA STEVEN J ATTORNEY
564	DRAGOMANOVICH, M
576	CALAVERAS COUNTY OF FARM ADVISOR 4 H
	CALAVERAS COUNTY OF SURVEYOR
596	OSMER, GERALD M
	PACIFIC PULMONARY SERVICES MED MART
	TUTTLE, JEFFREY E
612	RUMPH ROGER D CEN CAL ASSOCIATES INCORPORATED
620	CEN CAL ASSOCIATES INCORPORATED
636	BEAN DAVE ENGINEERING
660	AMBULANCE SAN ANDREAS
	SAN ANDREAS AMBULANCE BUSINESS OFFICE
682	SIERRA FEED & CLOTHING COMPANY

E SAINT CHARLES ST**1995**

10	SHOWTIME
37	GIUFFRA COUNTRY BAKERY
40	HEALTH HABIT
42	DONALD D BALL JEWELER
57	CALAVERAS CASUALS
	DOUGS HAIR HUT
64	KELLYS DRUG STORE
65	AT YOUR FINGERTIPS
87	THORN MANSION INN
105	SAN ANDREAS CLEANERS
107	MOTHERLODE OMBUDSMAN PROGRAM
111	ENDLESS POSSIBILITIES
130	SIERRA ENGINEERING ASSOC LTD
132	ABC HOME HEALTH SVC
150	FARMERS INSURANCE GROUP
152	CALAVERAS PUBLIC UTILITY
	SAN ANDREAS SANITARY
197	SMART RECYCLING
	TREATS GENERAL STORE
314	CREATIVE SIGNS
	IN & OUT PIZZA
	SAN ANDREAS CHIROPRACTIC
	SIERRA VIDEO
319	A 1 SHARPENING & SMALL ENGINE
326	GOLD COUNTRY MINI MART
342	HILLSIDE APARTMENTS
345	STATION 49
394	SUES SHEAR DELIGHT
401	SAN ANDREAS MINI MART
	U HAUL CO
423	CALAVERAS COUNTY WATER
425	CALAVERAS COMMUNITY TELEVISION
427	CALAVERAS HEAD START
441	SAN ANDREAS APARTMENTS
444	STERLING TITLE CO
550	KENNETH D AIROLA
	STEVEN J AIROLA
596	CREDIT BUREAU OF AMADOR
620	CEN CAL ASSOC INC
628	WESTERN REALTY
636	DAVE BEAN ENGINEERING
660	SAN ANDREAS AMBULANCE

E SAINT CHARLES ST**1992**

10	SHOWTIME VIDEO
37	GIUFFRA CNTRY BKRY
40	HEALTH HABIT
41	RUTLEDGE, ROBERT
42	BALL DONALD D JEWLR
53	CALAVERAS CASUALS
57	DOUGS HAIR HUT
59	LEGACY THE
64	BROWN CLELL G JR
	BROWN, CLELL G JR
	KELLYS DRUG STORE
65	AT YOUR FINGERTIPS
	CALAVERAS CREDIT UN
87	THORN MANSION INN
104	STEELY, JIM
105	CALAVERAS PROSPECT
	SAN ANDREAS CLNRS
107	MOTHERLODE OMBUDSMN
111	ENDLESS POSSIBILITY
130	SIERRA ENGINEERING
132	A B C HM HLTH SERV
148	EL DORADO SVNGS&LN
150	FARMERS INS AGENT
152	CALAVERAS PUB UTLTY
154	ANCHOR PRINTING
156	ENVIRONMTL ALTRNTVS
164	CAROLYNS QUEEN FSHN
169	FIRST INTRST BK CA
197	TREATS GENL STORE
401	U HAUL CO
411	LUCAS, STELLA
427	CALAVERAS HEAD STRT
441	CRUZ, ANGELA
	GRAHAM, INEZ
	GUNN, DONA
	MCGRAW, ROBERT B
	MCKOSKY, SYLVIA
	ROWE, VERA B
	RUHL, LEE M
	SAN ANDREAS APT
	SEAGRAVES, E
	SNYDER, KENNETH
444	YOSEMITE TITLE CO
509	RYAN, THOMAS
596	CREDIT BUR AMADOR
612	RUMPH ROGER D
	RUMPH, ROGER D
615	SAN ANDREAS REALTY
628	WESTRN REALTY
636	BEAN DAVE ENGRG

E SAINT CHARLES ST**1992****(Cont'd)**

660	D&D AUTO PARTS
	SAN ANDREAS AMBLNCE
682	SIERRA FEED&CLOTHNG

E SAINT ANDREAS ST

1985

		ST CHARLES E 95249	
		SAN ANDREAS	
5	20	STEWART MOTOR CO	754-4261
2	23	WINKLERS VLG MART	754-3548 2
5	24	CALAVERAS FEED	754-1587 +5
4	37	XXXX	00
1	40	XXXX	00
5	42	BALL DONALD O JEWELR	754-3352
5	45	JEFFRIES&ASSOC'S	754-4378 2
2	53	CALAVERAS CASUALS	754-3382 7
5	55	BLACK BART INN&MOTL	754-3808
		CUNEO DON M	754-4760
7	57	MELVILLES BARRR SHP	754-3530
	59	SIGN LANGUAGE	754-1651 +5
5	64	BROWN CLELL G JR	754-3227 4
1		KELLYS DRUG STORE	754-3595 7
	65	BOITANO ROBERT	754-3421 4
		CALAVERAS INVESTMNT	754-3421 4
		FLUME HOUSE MINING	754-1510 4
		SNOWTIME VIDEO	754-3638 +5
		SIERRA LODGE CORP	754-3421 4
		VIDEO SNOWTIME	754-3936 4
1	87	AGUILAR ROY	754-1027 +5
	96	SNYDER PETER L	754-3531
0	103	XXXX	00
	104	STEELY JIM	754-1997 1
	105	SAN ANDREAS CLEANER	754-4770 0
	107	LINDAS NR P NOR ALL	754-4378 8
	107 1/2	LINKER WANDA	754-1741 4
	109	CALAVERAS CO DRUG	754-3529
	111	NIMBLE THIMBLE THE	754-3057 4
1		THE NIMBLE THIMBLE	754-3057 4
4	114	FOLEY KENNETH ATTY	754-4193 1
1		SMITH REX A 3D ATTY	754-4193 +5
8	125	WAYWARD CRENS NSRY	754-3388 2
	130	SIERRA ENGINEERING	754-4237 2
		SIERRA SURVEYS INC	754-4237
	134	CALAVERAS WMNS CRSS	754-3763 4
	148	ELORADO SVGS&LN	754-3888
	150	FARMERS INS GROUP	754-3868 +5
		MILLS DON INSURANCE	754-3858 +5
	152	CALAVERAS UTILITY	754-3281 4
		SAN ANONEAS SNTRY	754-3281 4
	153	XXXX	00
	154	GOLO MINER PESTRNT	754-1100 +5
	164	GALLIS TY&APPLNCS	754-3038
2		NATHAWAY CERAMICS	754-4793 2
1	169	FIRST INTRST BK CA	754-3515 1
2	184	XXXX	00
1	197	TREATS GENL STORE	754-3501 +5
1	206	GEISZLER K	754-5335 +5
2	209	XXXX	00
	211	RYAN WM T	754-1482 2
	250	MENOCENCE ROBT	754-1118 4
	251	BALLESTRASSE PETER	754-4341 9
	265	XXXX	00
	281	CALAVERAS AUTO SPL	754-3518 7
	285	PAULK GOLDIA	754-1006 4
	326	FOOTHILL MINI MART	754-1280 4
	327	SAN ANDREAS PLUMBNC	754-3845 6
9	342	APARTMENTS	
5		BRADSHAW V R	754-1932 2
8		BURNS MICHAEL T	754-1507 4
9		MANUEL PAULINE	754-1328 +5
8		PISANO KELLY	754-1979 4
5		SIMS JOHN C JR	754-1685 1
5		STEELE EARL H	754-1359 +5
	342		
	345	STATION 49	754-1365 4
	360	XXXX	00
	374	GARDNER JOHN R	754-3464 5
	376	XXXX	00
	394	GARDNER JOHN L	754-4697
1	401	SAN ANDREAS SHELL	754-1106 2
7		SAN ANDREAS SHELL	754-9941 4
2		U NAUL NCBAND OLR	754-1108 2
1	423	CAL FARM INSURANCE	754-4455
0		CALAVERAS CO FARM	754-4455 C
		FARM BUREAU INS	754-4455 C

E SAINT ANDREAS ST

1985

	ST CHARLES E	95249 CONT	
1	425	CALAVERAS CO ECONMC	754-1834 4
5		EMPLOYMENT TRAINING	754-4244 2
2		HEAD&KRELLE	754-1854 2
		WALSH ROBERT BBASC	754-1713 2
	441	SAN ANDREAS APTS	
		AUSTIN ELIZABETH	754-3311 4
		BRIGGS RAMONA	754-1786 1
		CLARK HELEN	754-4364 2
		DIXON OPAL	754-5490 4
5		ELZIG BARRY	754-3483 4
		FAIRFIELD OAELOA	754-1186 2
6		FIELDS CHAS E	754-5356 +5
6		GAGE JEFF	754-1002 +5
		CLEASON DARYL	754-1695 1
		CUILLEMIN R	754-1417 +5
		JOHNSON P A	754-1131 +5
		JONES JEFFREY W	754-4328 2
		KELLY L	754-4417 4
		KONZ DEWAYNE E	754-1797 1
		MCGRAW ROBT B	754-1462 4
		PADILLA B	754-5402 +5
2		REISER S L	754-1347 +5
1		ROCHE R L	754-4658 4
5		SAN ANDREAS APT	754-1453 1
4		SEAGRAVES ELIZABETH	754-5405 +5
1		SEDLER JOANNE	754-4342 2
1		STROBERG MELANIE S	754-4386 4
1		THROWER S L	754-1708 1
1		TOSCH CHUCK	754-3414 4
5		TRIDEN MAURICE	754-1798 +5
5		VAUGHN V	754-1171 +5
5		WARDORIP O A	754-1748 +5
		WHITTEN JULIE ANN	754-1557 4
		WHITTEN KATHI	754-1590 +5
		WIBRAL DAVID	754-4472 4
	441		
	454	XXXX	00
	509	HERTZIG L E	754-4630 +5
	525	XXXX	00
2	541	XXXX	00
	550	YOSEMITE TITLE CO	754-3826 9
	564	KINSEY MEL R	754-4132 9
	576	FIRST AMER TITL INS	754-4281 +5
	596	CREDIT BUR AMADOR	754-3585
	612	HILLTOP DELI	754-1071 0
		MOTHER LODE GLD MNS	754-1804 +5
	615	BEAMAN GEO	754-3681 0
		COUNTRY KID	754-1025 +5
		MILLER FRED	754-3681 0
		SAN ANDREAS REALTY	754-3681 0
	620	XXXX	00
7	660	AMBULANCE SN ANDRS	754-3896 4
		D&D BIG TREE MOTORS	754-3563 7
		D&D BIG TREE TOWING	754-3896
		NATL AUTO CLB RD SV	754-3896 1
		SAN ANDREAS AMBLNCE	754-3896 2
	682	V F W POST 2600	754-1019 4
	*	69 BUS 61 RES	27 NEW

E SAINT ANDREAS ST 1981

ST CHARLES E 95249
SAN ANDREAS

20	STEWARTS FORD MRCRY	754-4261	
23	XXXX	00	
24	TELEVISION&ELCTRNC	754-3714	5
37	BOITANO ROBERT	754-3421	0
	CALAVERAS INVESTMNT	754-3421	0
	FLUME HOUSE MINING	754-1510	+1
	SIERRA LODE CORP	754-3421	9
40	XXXX	00	
42	BALL DONALD D JEWLR	754-3352	
45	XXXX	00	
53	CALAVERAS CASUALS	754-3382	7
55	BLACK BART INN&MOTL	754-3808	
	CUNEO DON M	754-4760	
57	MELVILLES BARBR SHP	754-3530	
59	XXXX	00	
64	BROWN CLELL G JR	754-3227	+1
	KELLYS DRUG STORE	754-3595	7
65	JAMES&BROCK RL EST	754-4216	0
87	KAUFFMAN HAROLD C	754-1027	0
	MCCORD J C	754-1027	0
96	SNYDER PETER L	754-3531	
103	FARMERS INS GROUP	754-3858	8
	MILLS DON INS	754-3858	9
104	STEELY JIM	754-1997	+1
105	SAN ANDREAS CLEANER	754-4770	0
107	LINDAS HR P HOR ALL	754-4378	8
109	ALCHOL SUB ABUSE	754-3529	+1
	CALAVERAS CO ALCOHL	754-3529	9
	CALAVERAS CO DRUG	754-3529	
109 1/2	NANCE RAMONA	754-1037	0
114	FOLEY KENNETH M	754-4183	+1
125	ALLEN RICHARD	754-3386	8
130	WEATHERBY ASSN	754-4237	0
132	CENTRL SIERRA PLNG	754-1811	+1
	CENTRL SIERRA PLNG	754-1817	+1
146	JEFFRIESWIEBE&ASSC	754-4376	0
148	ELDORADO SVGS&LN	754-3888	
150	CALAVERAS PBLIC UTLT	754-3281	
	MCKEANY PRPTY TAX	754-1631	+1
	SAN ANDREAS SANITRY	754-3281	
153	XXXX	00	
154	FOXY HUT THE	754-3717	5
164	GALLI JOHN	754-3036	
	GALLIS TV&APPLNCS	754-3036	
169	FIRST INTRST BK CA	754-3515	+1
184	XXXX	00	
207	XXXX	00	
209	PARKS PAMELA	754-1112	9
237	YOUNG GOLDIA	754-1006	0
251	BALLESTRASSE PETER	754-4341	9
265	ALONSOS USED CARS	754-3451	0
281	CALAVERAS AUTO SPL	754-3518	7
	MCFALL CHAS MRS	754-3336	+1
326	JIFFY FOOD STORE 33	754-9963	0
327	SAN ANDREAS PLUMBNG	754-3845	6
	TREASURE CHST ANTOS	754-3845	+1
342.....	APARTMENTS		
	CHAMBERS L D	754-4844	+1
	DOWD L L	754-1686	+1
	JOHNSON MARK WESLEY	754-1922	+1
	SCHNEIDER MARTIN	754-1655	+1
	SIMS JOHN C JR	754-1685	+1
	SMITHSON HAROLD	754-1763	+1
342.....			
353	CAL SIERRA REALTY	754-3571	0
360	XXXX	00	
374	GARDNER JOHN R	754-3464	6
376	XXXX	00	
394	GARDNER JOHN L	754-4697	
401	SAN ANDREAS SHELL	754-9941	5
415	U HAUL NGHBRHD DLR	754-1108	0
423	CAL FARM INSURANCE	754-4455	0
	CALAVERAS CO FARM	754-4455	+1
	FARM BUREAU INS	754-4455	0
425	KAAZ ROBT M INVSTMT	754-1344	+1
441.....	APARTMENTS		
	BAGGETT K	754-1473	+1
	BERMUDEZ V I	754-1462	+1
	BRIGGS RAMONA	754-1786	+1
	GLEASON DARYL	754-1695	+1
	GLESSMAN GEO	754-1762	+1

E SAINT ANDREAS ST

1981

	ST CHARLES E	95249 CONT..
1	JAMES JESSIE L	754-1430 +1
1	JONES FRANK D	754-1233 +1
0	KESTERSON CORA	754-1367 +1
	KONZ DEWAYNE E	754-1797 +1
1	LINKER WANDA	754-1741 +1
1	MCELVANEY M	754-1700 +1
	MEIRING L O	754-4819 +1
9	MILLER RANDY	754-1908 +1
	POROVICH NADINE	754-1576 +1
9	ROSSO ENRICO	754-1583 +1
	ROWE MONICA	754-1439 +1
	SAN ANDREAS APT	754-1453 +1
5	THROWER S L	754-1708 +1
	TRAFFANSTEDT LINDA	754-1751 +1
6	VALENTINE JOHN R	754-1574 +1
6	WHEELER EVELYN	754-1621 +1
4	ZEISZLER N	754-1785 +1
	441.....	
	454 XXXX	00
	525 XXXX	00
	541 HERTZIG L E	754-4630 8
	550 YOSEMITE TITLE CO	754-3826 9
	564 KINSEY MEL R	754-4132 9
1	572 XXXX	00
1	596 CREDIT BUR AMADOR	754-3585
1	612 HILLTOP DELI	754-1071 0
1	615 BEAMAN GEO	754-3681 0
1	MILLER FRED	754-3681 0
1	SAN ANDREAS REALTY	754-3681 0
9	620 A 1 BUILDERS&RNCH	754-3553 +1
	660 D&D BIG TREE AMBLNC	754-3896
	D&D BIG TREE MOTORS	754-3583 7
	D&D BIG TREE TOWING	754-3896
	NATL AUTO CLB RD SV	754-3896 +1
	682 MTN FAMILY FOODS	754-1287 0
	★ 58 BUS 54 RES	43 NEW

E SAINT ANDREAS ST 1977

SAINT CHARLES E 95249 SAN ANDREAS

20*STEWARTS FORD MCRY754-4261
 23*WINKLERS VILLAGE MA754-3546+7
 24*TELEVISION&ELCTRNC 754-3714 5
 37 XXXX 00
 40*COUNTRY BAKE SHOPPE754-3732 6
 42*BALL DONALD JEWELER754-3352
 45*COUNTRY DRUG STORE 754-3261 5
 *LOWDERS CNTRY DRUG 754-3261
 REYNER DARRELL D 754-4179+7
 53*CALAVERAS CASUALS 754-3382+7
 55*BLACK BART INN&MTL 754-3808
 CUNEO DON M 754-4760
 57*MURRAYS BARBER SHOP754-3530
 59*CASEY ROLAND P 754-3491
 64 BROWN CLELL G JR 754-3595+7
 *KELLYS DRUG STORE 754-3595+7
 87 JENSEN BERNHARDT M 754-4426
 96*SNYDER PETER L 754-3531
 105*DESJARDIN M REALTY 754-4622
 107 DEASY JAMES E ATTY 754-3443+7
 *HAIGHT RICHARD L 754-3421 6
 MCWHINNEY DOUGLAS A754-3443+7
 109*SAN ANDREAS CLEANER754-4770+7
 114 XXXX 00
 125 BUTLER BARBARA E 754-3718 6
 130 RILEY JOSEPH W 754-4416+7
 146*SHIRLEYS BEAUTY SLN754-4178
 148*ELDORADO SVNGS&LCAN754-3888
 150*CALVRS PBLC UTILITY754-3281
 *HATHAWAY REAL EST 754-4216
 *SAN ANDREAS SANITRY754-3281
 153 XXXX 00
 154*FOXY HUT THE 754-3717 5
 164 GALLI JOHN 754-3036
 *GALLIS TV&APPLNCS 754-3036
 169*UNITED CALIF BANK 754-3515
 184 ANDERSON J V 754-3496 6
 207 LAVARONI FRED G 754-3700+7
 209 JACKSON LEE 754-4743+7
 219 XXXX 00
 221 XXXX 00
 240 XXXX 00
 250 XXXX 00
 251 BARNETT VIRGIL W SR754-3722+7
 265*JOES DEALS IN WHEEL754-3451+7
 281*CALAVERAS AUTO SPL 754-3518+7
 282*OLSONS UNION 76 754-4755 6
 283 XXXX 00
 285 KOCH REBECCA 754-3474
 MCFALL CHAS MRS 754-3336
 309*AYERS INTERIORS 754-4184 6
 *MOUNTAIN CARPET 754-4184+7
 326*JIFFY FOOD STORE CO754-3412
 327*SAN ANDREAS PLUMBNG754-3845 6
 360*BOCKMON&WOMBLE ELEC754-4731
 374 GARDNER JOHN R 754-3464 6
 376 BARGER ED 754-3265
 HARRIS VIRGIL J 754-3240 5
 394 GARDNER JOHN L 754-4697
 401*SAN ANDREAS SHELL 754-9941 5
 *SIERRA PETROLEUM 754-4738 5
 *U HAUL CO 754-9941+7
 425*FARMERS INS GROUP 754-3731 6
 *HAIGHT JOHN E 754-3801
 MILLS DON 754-3731
 *T E V C O INC 754-3801
 454 XXXX 00
 525*VALLEY MTN RGNL CTR754-3868 5
 550*YOSEMITE TITLE CO 754-3851+7
 564 MORRILL SANDY 754-3234 6
 572 XXXX 00
 596*CREDIT BUR AMADOR 754-3585
 612*A 1 BLDRS&RNCH SPLY754-3553 6
 660*AMBULANCE D&D TREES754-3896
 *O & D BIG TREE MTR 754-3583+7
 *D&D BIG TREE AMBLNC754-3896
 *D&D BIG TREES TOWNG754-3896
 682*LITTLE MAMAS MIAS 1754-9932+7
 1033*BORDERS UPHOLSTERY 754-4361+7
 * 48 BUS 31 RES 20 NEW

E SAINT ANDREAS ST 1974**SAINT CHARLES E 95249 SAN ANDREAS**

20*A A A CALIF ST AUTO754-4261
 *STEWARTS FORD MRCRY754-4261
 37*US POSTAL SERVICE 754-3201
 42*BALL DONALD JEWELER754-3352
 45*LOWDERS CNTRY DRUG 754-3261
 55*BLACK BART INN&MTL 754-3808
 CUNEO DON M 754-4760
 57*MURRAYS BARBER SHOP754-3530
 59*CASEY ROLAND P 754-3491
 87 JENSEN BERNHARDT M 754-4426
 96*SNYDER PETER L 754-3531
 105*ARGONAUT TITLE CO 754-4474
 *DESJARDIN M REALTY 754-4622
 107*MAXINES FASHIONS 754-4743
 114 LISSNER G L 754-3488
 125 STEELY JIM 754-3720
 130 KILEY JOS W 754-4416
 146*SHIRLEYS BEAUTY SLN754-4178
 148*ELDORADO SVNGS&LOAN754-3888
 150*CALVRS PBLC UTILITY754-3281
 *HATHAWAY REAL EST 754-4216
 *LUCINI BILL 754-4216
 *SAN ANDREAS SANITRY754-3281
 164 GALLI JOHN 754-3036
 *GALLIS TV SALES&SV 754-3036
 169*UNITED CALIF BANK 754-3515
 219 CRAIG LYLE D 754-4418
 221 BUTLER BARBARA E 754-3718
 240 FELTE STEVE J 754-3479
 250 MENDENCE ROBT 754-3423
 251 BARNETT S 754-3702
 281*CALVRS AUTO SUPPLY 754-3518
 282*ROBBIES UNION 76 754-3451
 *U HAUL CO DEALERS 754-3451
 285 KOCH REBECCA 754-3474
 MCFALL CHAS MRS 754-3336
 309*SAN ANDREAS PLUMBNG754-3845
 326*JIFFY FOOD STORE CO754-3412
 360*BOCKMON&WOMBLE ELEC754-4731
 374 SNIDER JOHN 754-3464
 376 BARGER ED 754-3265
 394 GARDNER JOHN L 754-4697
 401*SHEPPARD R E SHL SV754-9941
 *SHEPPARD R SHLL JBR754-4738
 425*FARMERS INS GROUP 754-3731
 *FILES W O&CO 754-3263
 *HAIGHT JOHN E 754-3801
 MARSHALL DOUGLAS M 754-3841
 MILLS DON 754-3731
 *TEVCO INC 754-3801
 WALTON GENE G 754-3841
 454 SERVA DENNIS 754-4701
 582 MUSCHALEK FRANK 754-4191
 596*CREDIT BUR AMADOR 754-3585
 612*JENSEN&HESS BLD SPL754-3553
 660*AMBULANCE D&D TREES754-3896
 *D&D BIG TREE AMBLNC754-3896
 *D&D BIG TREES MOTOR754-3895
 *D&D BIG TREES TOWNG754-3896
 682*HIS PLACE 754-9963
 * 39 BUS 21 RES

Appendix F Site Photographs





Photo 1: Front of Property




Photo 2: Cylindrical concrete feature



Photo 3: Driveway looking toward street



Photo 4: One of multiple burn piles



Photo 5: Unknown Pipe sticking out of ground



Photo 6: Dirt access road on property



Photo 7: Open dirt area with some debris



Photo 8: Abandoned vehicle 1



Photo 9: Abandoned Car 2



Photo 10: Sewer pipe on south end of property



Photo 11: Looking across street



Photo 12: Looking onto former service station from site 282 E St Charles



Photo 13: Brush piled up likely to be burned



Photo 14: Dirt access road to south and adjacent apartment complex



Photo 15: Debris pile in pit located on adjacent property at top of ridge (not on Subject Property)



Photo 16: Second Clearing on north end of property, no debris present during site visit

Appendix G Aerial Photographs





236 E ST Charles St

236 E ST Charles St

San Andreas, CA 95249

Inquiry Number: 6929773.11

April 07, 2022

The EDR Aerial Photo Decade Package



6 Armstrong Road, 4th floor
Shelton, CT 06484
Toll Free: 800.352.0050
www.edrnet.com

EDR Aerial Photo Decade Package

04/07/22

Site Name:

236 E ST Charles St
236 E ST Charles St
San Andreas, CA 95249
EDR Inquiry # 6929773.11

Client Name:

Applied Water Resources Corporation
218 Landana St
American Canyon, CA 94503
Contact: Yola Bayram



Environmental Data Resources, Inc. (EDR) Aerial Photo Decade Package is a screening tool designed to assist environmental professionals in evaluating potential liability on a target property resulting from past activities. EDR's professional researchers provide digitally reproduced historical aerial photographs, and when available, provide one photo per decade.

Search Results:

<u>Year</u>	<u>Scale</u>	<u>Details</u>	<u>Source</u>
2016	1"=500'	Flight Year: 2016	USDA/NAIP
2012	1"=500'	Flight Year: 2012	USDA/NAIP
2009	1"=500'	Flight Year: 2009	USDA/NAIP
2006	1"=500'	Flight Year: 2006	USDA/NAIP
1998	1"=500'	Acquisition Date: January 01, 1998	USGS/DOQQ
1984	1"=500'	Flight Date: January 01, 1984	USGS
1980	1"=500'	Flight Date: January 01, 1980	USGS
1962	1"=500'	Flight Date: January 01, 1962	Cartwright
1959	1"=500'	Flight Date: June 06, 1959	USGS
1954	1"=500'	Flight Date: October 12, 1954	USGS
1944	1"=500'	Flight Date: October 03, 1944	USDA

When delivered electronically by EDR, the aerial photo images included with this report are for ONE TIME USE ONLY. Further reproduction of these aerial photo images is prohibited without permission from EDR. For more information contact your EDR Account Executive.

Disclaimer - Copyright and Trademark Notice

This Report contains certain information obtained from a variety of public and other sources reasonably available to Environmental Data Resources, Inc. It cannot be concluded from this Report that coverage information for the target and surrounding properties does not exist from other sources. NO WARRANTY EXPRESSED OR IMPLIED, IS MADE WHATSOEVER IN CONNECTION WITH THIS REPORT. ENVIRONMENTAL DATA RESOURCES, INC. SPECIFICALLY DISCLAIMS THE MAKING OF ANY SUCH WARRANTIES, INCLUDING WITHOUT LIMITATION, MERCHANTABILITY OR FITNESS FOR A PARTICULAR USE OR PURPOSE. ALL RISK IS ASSUMED BY THE USER. IN NO EVENT SHALL ENVIRONMENTAL DATA RESOURCES, INC. BE LIABLE TO ANYONE, WHETHER ARISING OUT OF ERRORS OR OMISSIONS, NEGLIGENCE, ACCIDENT OR ANY OTHER CAUSE, FOR ANY LOSS OF DAMAGE, INCLUDING, WITHOUT LIMITATION, SPECIAL, INCIDENTAL, CONSEQUENTIAL, OR EXEMPLARY DAMAGES. ANY LIABILITY ON THE PART OF ENVIRONMENTAL DATA RESOURCES, INC. IS STRICTLY LIMITED TO A REFUND OF THE AMOUNT PAID FOR THIS REPORT. Purchaser accepts this Report "AS IS". Any analyses, estimates, ratings, environmental risk levels or risk codes provided in this Report are provided for illustrative purposes only, and are not intended to provide, nor should they be interpreted as providing any facts regarding, or prediction or forecast of, any environmental risk for any property. Only a Phase I Environmental Site Assessment performed by an environmental professional can provide information regarding the environmental risk for any property. Additionally, the information provided in this Report is not to be construed as legal advice.

Copyright 2022 by Environmental Data Resources, Inc. All rights reserved. Reproduction in any media or format, in whole or in part, of any report or map of Environmental Data Resources, Inc., or its affiliates, is prohibited without prior written permission.

EDR and its logos (including Sanborn and Sanborn Map) are trademarks of Environmental Data Resources, Inc. or its affiliates. All other trademarks used herein are the property of their respective owners.



INQUIRY #: 6929773.11

YEAR: 2016

— = 500'





INQUIRY #: 6929773.11

YEAR: 2012

— = 500'





INQUIRY #: 6929773.11

YEAR: 2009

— = 500'





INQUIRY #: 6929773.11

YEAR: 2006

— = 500'





INQUIRY #: 6929773.11

YEAR: 1998

— = 500'





INQUIRY #: 6929773.11

YEAR: 1984

— = 500'



Subject boundary not shown because it exceeds image extent or image is not georeferenced.



INQUIRY #: 6929773.11

YEAR: 1980

— = 500'



Subject boundary not shown because it exceeds image extent or image is not georeferenced.



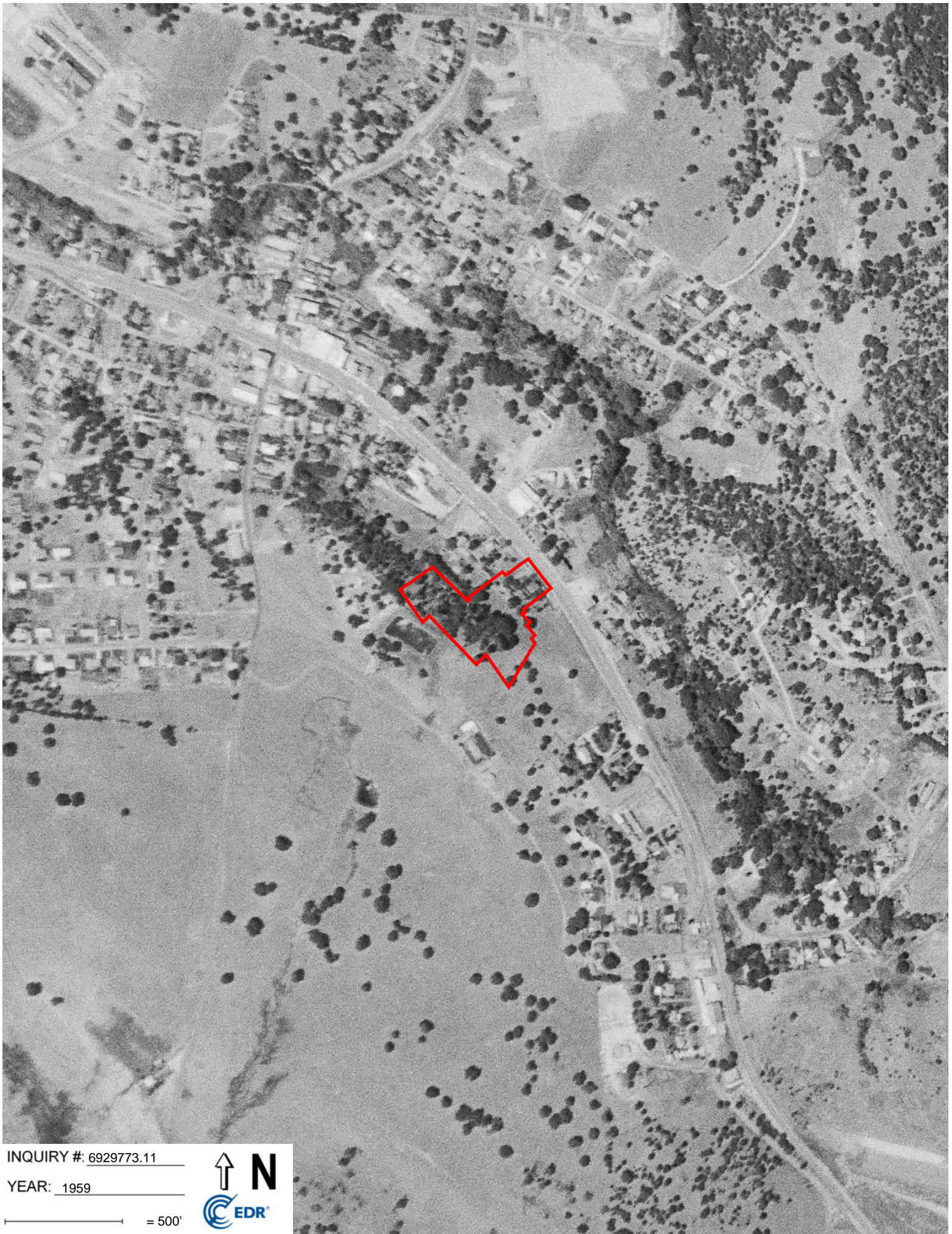
INQUIRY #: 6929773.11

YEAR: 1962

— = 500'



Subject boundary not shown because it exceeds image extent or image is not georeferenced.



INQUIRY #: 6929773.11

YEAR: 1959

— = 500'





INQUIRY #: 6929773.11

YEAR: 1954

— = 500'





INQUIRY #: 6929773.11

YEAR: 1944

— = 500'



Appendix H Lien Search/Deed Restrictions



236 E ST Charles St

236 E ST Charles St
San Andreas, CA 95249

Inquiry Number: 6929773.7

April 07, 2022

EDR Environmental Lien and AUL Search

EDR Environmental Lien and AUL Search

The EDR Environmental Lien and AUL Search Report provides results from a search of available current land title records for environmental cleanup liens and other activity and use limitations, such as engineering controls and institutional controls.

A network of professional, trained researchers, following established procedures, uses client supplied address information to:

- search for parcel information and/or legal description;
- search for ownership information;
- research official land title documents recorded at jurisdictional agencies such as recorders' offices, registries of deeds, county clerks' offices, etc.;
- access a copy of the deed;
- search for environmental encumbering instrument(s) associated with the deed;
- provide a copy of any environmental encumbrance(s) based upon a review of key words in the instrument(s) (title, parties involved, and description); and
- provide a copy of the deed or cite documents reviewed.

Thank you for your business.

Please contact EDR at 1-800-352-0050
with any questions or comments.

Disclaimer - Copyright and Trademark Notice

This Report contains certain information obtained from a variety of public and other sources reasonably available to Environmental Data Resources, Inc. It cannot be concluded from this Report that coverage information for the target and surrounding properties does not exist from other sources. **NO WARRANTY EXPRESSED OR IMPLIED, IS MADE WHATSOEVER IN CONNECTION WITH THIS REPORT. ENVIRONMENTAL DATA RESOURCES, INC. SPECIFICALLY DISCLAIMS THE MAKING OF ANY SUCH WARRANTIES, INCLUDING WITHOUT LIMITATION, MERCHANTABILITY OR FITNESS FOR A PARTICULAR USE OR PURPOSE. ALL RISK IS ASSUMED BY THE USER. IN NO EVENT SHALL ENVIRONMENTAL DATA RESOURCES, INC. BE LIABLE TO ANYONE, WHETHER ARISING OUT OF ERRORS OR OMISSIONS, NEGLIGENCE, ACCIDENT OR ANY OTHER CAUSE, FOR ANY LOSS OR DAMAGE, INCLUDING, WITHOUT LIMITATION, SPECIAL, INCIDENTAL, CONSEQUENTIAL, OR EXEMPLARY DAMAGES. ANY LIABILITY ON THE PART OF ENVIRONMENTAL DATA RESOURCES, INC. IS STRICTLY LIMITED TO A REFUND OF THE AMOUNT PAID FOR THIS REPORT.** Purchaser accepts this Report "AS IS". Any analyses, estimates, ratings, environmental risk levels or risk codes provided in this Report are provided for illustrative purposes only, and are not intended to provide, nor should they be interpreted as providing any facts regarding, or prediction or forecast of, any environmental risk for any property. Only a Phase I Environmental Site Assessment performed by an environmental professional can provide information regarding the environmental risk for any property. Additionally, the information provided in this Report is not to be construed as legal advice.

Copyright 2017 by Environmental Data Resources, Inc. All rights reserved. Reproduction in any media or format, in whole or in part, of any report or map of Environmental Data Resources, Inc. or its affiliates is prohibited without prior written permission.

EDR and its logos (including Sanborn and Sanborn Map) are trademarks of Environmental Data Resources, Inc. or its affiliates. All other trademarks used herein are the property of their respective owners.

EDR Environmental Lien and AUL Search

TARGET PROPERTY INFORMATION

ADDRESS

236 E ST Charles St
236 E ST Charles St
San Andreas, CA 95249

ENVIRONMENTAL LIEN

Environmental Lien: Found ☐ Not Found ☒

OTHER ACTIVITY AND USE LIMITATIONS (AULs)

AULs: Found ☐ Not Found ☒

RESEARCH SOURCE

Source 1:

Calaveras Recorder
Calaveras, CA

PROPERTY INFORMATION**Deed 1:**

Type of Deed: deed
Title is vested in: Mercury Ranch LP
Title received from: Steve & Young Song
Deed Dated: 12/16/2020
Deed Recorded: 12/22/2020
Book: NA
Page: na
Volume: na
Instrument: na
Docket: NA
Land Record Comments:
Miscellaneous Comments:

Legal Description: See Exhibit

Legal Current Owner: Mercury Ranch LP

Parcel # / Property Identifier: 042030014

Comments: See Exhibit

Deed 2:

Type of Deed: deed
Title is vested in: Mercury Ranch LP
Title received from: Daniel Dumas & Annabelle Constantin
Deed Dated: 12/17/2020
Deed Recorded: 12/22/2020
Book: NA
Page: na
Volume: n
Instrument: na
Docket: NA
Land Record Comments:
Miscellaneous Comments:

Legal Description: See Exhibit

Legal Current Owner: Mercury Ranch LP

Parcel # / Property Identifier: 042031017

Comments: See Exhibit

Deed Exhibit 1

2020-019040

Rebecca Turner
Calaveras - County Clerk-Recorder
12/22/2020 09:07 AM

Recorded at the request of:
ORANGE COAST TITLE OF NORTHE

Titles: 1 Pages: 3

Fees: \$21.00
Taxes: \$137.50
Total: \$158.50

RECORDING REQUESTED BY:
Orange Coast Title Company of Northern
California

When Recorded Mail Document To:
Mercury Ranch, LP
1484 Pollard Rd. #264
Los Gatos, CA 95032

Escrow No.: 525-SAC-20206657-59 -
SS
Title No.: 100-2183204-62

APN: 042-030-014-000

SPACE ABOVE THIS LINE FOR RECORDER'S USE

GRANT DEED

The undersigned grantor(s) declare(s) that the DOCUMENTARY TRANSFER TAX is: \$137.50

- ☐ This transfer is exempt from the documentary transfer tax.
☒ **The documentary transfer tax is computed on:**
 ☐ computed on full value of property conveyed, or
 ☐ computed on full value less value of liens or encumbrances remaining at time of sale,
☒ The property is located in the Unincorporated area of San Andreas, County of Calaveras

FOR A VALUABLE CONSIDERATION, receipt of which is hereby acknowledged,

Steve Song and Young Song, husband and wife who incorrectly acquired title as Song Steve and Song Young

hereby GRANT(S) to

Mercury Ranch, LP, a Limited Partnership

the following described real property in the County of Calaveras, State of California:

See Exhibit A attached hereto and made a part hereof.

Commonly known as: 236 E Saint Charles St., San Andreas, CA 95249

Exempt from the fee per GC 27388.1
(a) (2); This document is subject to
Documentary Transfer Tax.

MAIL TAX STATEMENTS AS DIRECTED ABOVE

APN: 042-030-014-000

Dated: December 16, 2020

Steve Song
Steve Song

Young Song
Young Song

A notary public or other officer completing this certificate verifies only the identity of the individual who signed the document to which this certificate is attached, and not the truthfulness, accuracy, or validity of that document.

State of California


County of AlamedaOn 12/17/2020 before me, Steve Glaser, Notary Public,

personally appeared Steve Song & Young Song
who proved to me on the basis of satisfactory evidence to be the person(s) whose name(s) is/are subscribed to the within instrument and acknowledged to me that he/she/they executed the same in his/her/their authorized capacity(ies), and that by his/her/their signature(s) on the instrument the person(s), or the entity upon behalf of which the person(s) acted, executed the instrument.

I certify under PENALTY OF PERJURY under the laws of the State of California that the foregoing paragraph is true and correct.

WITNESS my hand and official seal.

Signature [Signature] (Seal)



MAIL TAX STATEMENTS AS DIRECTED ABOVE

Order No. 100-2183204-62

Exhibit "A"

Lot 3 of that Parcel Map - Boundary Line Adjustment for Beryl Dean Warner, County of Calaveras, State of California, according to the Official Map thereof, filed for record on March 12, 2002 in Book 11 of Parcel Maps, at Page 2, Calaveras County Records.

Assessor's Parcel Numbers(s): 042-030-014-000

BOE-502-A (P1) REV. 12 (05-13)

PRELIMINARY CHANGE OF OWNERSHIP REPORT

To be completed by the transferee (buyer) prior to a transfer of subject property, in accordance with section 480.3 of the Revenue and Taxation Code. A *Preliminary Change of Ownership Report* must be filed with each conveyance in the County Recorder's office for the county where the property is located.

NAME AND MAILING ADDRESS OF BUYER/TRANSFEEE
(Make necessary corrections to the printed name and mailing address)

Mercury Ranch, LP
1484 Pollard Rd. #264
Los Gatos, CA 95032

ASSESSOR'S PARCEL NUMBER

042-030-014-000

SELLER/TRANSFEROR

Steve Song and Young Song

BUYER'S DAYTIME TELEPHONE NUMBER

()

BUYER'S EMAIL ADDRESS

STREET ADDRESS OR PHYSICAL LOCATION OF REAL PROPERTY

236 E Saint Charles St., San Andreas, CA 95249

MAIL PROPERTY TAX INFORMATION TO (NAME)

Mercury Ranch, LP

ADDRESS

1484 Pollard Rd. #264

CITY

Los Gatos

STATE

CA

ZIP CODE

95032

☐ YES ☒ NO This property is intended as my principal residence. If YES, please indicate the date of occupancy or intended occupancy.

MO

DAY

YEAR

PART 1. TRANSFER INFORMATION*Please complete all statements.*

This section contains possible exclusions from reassessment for certain types of transfers.

YES ~~NO~~

- ☐ ☐ A. This transfer is solely between spouses (addition or removal of a spouse, death of a spouse, divorce settlement, etc.).
- ☐ ☐ B. This transfer is solely between domestic partners currently registered with the California Secretary of State (addition or removal of a partner, death of a partner, termination settlement, etc.).
- ☐ ☐ *C. This is a transfer: ☐ between parent(s) and child(ren) ☐ from grandparent(s) to grandchild(ren).
- ☐ ☐ *D. This transfer is the result of a cotenant's death. Date of death _____
- ☐ ☐ *E. This transaction is to replace a principal residence by a person 55 years of age or older.
Within the same county? ☐ YES ☐ NO
- ☐ ☐ *F. This transaction is to replace a principal residence by a person who is severely disabled as defined by Revenue and Taxation Code section 69.5. Within the same county? ☐ YES ☐ NO
- ☐ ☐ G. This transaction is only a correction of the name(s) of the person(s) holding title to the property (e.g., a name change upon marriage).
If YES, please explain: _____
- ☐ ☐ H. The recorded document creates, terminates, or reconveys a lender's interest in the property.
- ☐ ☐ I. This transaction is recorded only as a requirement for financing purposes or to create, terminate, or reconvey a security interest (e.g., cosigner). If YES, please explain: _____
- ☐ ☐ J. The recorded document substitutes a trustee of a trust, mortgage, or other similar document.
- ☐ ☐ K. This is a transfer of property:
- ☐ ☐ 1. to/from a revocable trust that may be revoked by the transferor and is for the benefit of
☐ the transferor, and/or ☐ the transferor's spouse ☐ registered domestic partner.
- ☐ ☐ 2. to/from a trust that may be revoked by the creator/grantor/trustor who is also a joint tenant, and which names the other joint tenant(s) as beneficiaries when the creator/grantor/trustor dies.
- ☐ ☐ 3. to/from an irrevocable trust for the benefit of the
☐ creator/grantor/trustor and/or ☐ grantor's/trustor's spouse ☐ grantor's/trustor's registered domestic partner.
- ☐ ☐ L. This property is subject to a lease with a remaining lease term of 35 years or more including written options.
- ☐ ☐ M. This is a transfer between parties in which proportional interests of the transferor(s) and transferee(s) in each and every parcel being transferred remain exactly the same after the transfer.
- ☐ ☐ N. This is a transfer subject to subsidized low-income housing requirements with governmentally imposed restrictions.
- ☐ ☐ *O. This transfer is to the first purchaser of a new building containing an active solar energy system.

* Please refer to the instructions for Part 1.

Please provide any other information that will help the Assessor understand the nature of the transfer.

THIS DOCUMENT IS NOT SUBJECT TO PUBLIC INSPECTION

BOE-502-A (P2) REV. 12 (05-13)

PART 2. OTHER TRANSFER INFORMATION

Check and complete as applicable.

- A. Date of transfer, if other than recording date: _____
- B. Type of transfer:
- ☐ Purchase ☐ Foreclosure ☐ Gift ☐ Trade or exchange ☐ Merger, stock, or partnership acquisition (Form BOE-100-B)
- ☐ Contract of sale. Date of contract: _____ ☐ Inheritance. Date of death: _____
- ☐ Sale/leaseback ☐ Creation of a lease ☐ Assignment of a lease ☐ Termination of a lease. Date lease began: _____
- Original term in years (including written options): _____ Remaining term in years (including written options): _____
- ☐ Other. Please explain: _____
- C. Only a partial interest in the property was transferred. ☐ YES ☐ NO If YES, indicate the percentage transferred: _____ %

PART 3. PURCHASE PRICE AND TERMS OF SALE

Check and complete as applicable.

- A. Total purchase price. \$ 125,000
- B. Cash down payment or value of trade or exchange excluding closing costs Amount \$ _____
- C. First deed of trust @ _____ % interest for _____ years. Monthly payment \$ _____ Amount \$ _____
- ☐ FHA (____ Discount Points) ☐ Cal-Vet ☐ VA (____ Discount Points) ☐ Fixed rate ☐ Variable rate
- ☐ Bank/Savings & Loan/Credit Union ☐ Loan carried by seller
- ☐ Balloon payment \$ _____ Due date: _____
- D. Second deed of trust @ _____ % interest for _____ years. Monthly payment \$ _____ Amount \$ _____
- ☐ Fixed rate ☐ Variable rate ☐ Bank/Savings & Loan/Credit Union ☐ Loan carried by seller
- ☐ Balloon payment \$ _____ Due date: _____
- E. Was an Improvement Bond or other public financing assumed by the buyer? ☐ YES ☒ NO Outstanding balance \$ _____
- F. Amount, if any, of real estate commission fees paid by the buyer which are not included in the purchase price \$ _____
- G. The property was purchased: ☐ Through real estate broker. Broker name: _____ Phone number: (____) _____
- ☐ Direct from seller ☐ From a family member-Relationship _____
- ☐ Other. Please explain: _____
- H. Please explain any special terms, seller concessions, broker/agent fees waived, financing, and any other information (e.g., buyer assumed the existing loan balance) that would assist the Assessor in the valuation of your property.

PART 4. PROPERTY INFORMATION

Check and complete as applicable.

- A. Type of property transferred
- ☐ Single-family residence ☐ Co-op/Own-your-own ☐ Manufactured home
- ☐ Multiple-family residence. Number of units: _____ ☐ Condominium ☒ Unimproved lot
- ☐ Other. Description: (i.e., timber, mineral, water rights, etc.) ☐ Timeshare ☐ Commercial/Industrial
- B. ☐ YES ☒ NO Personal/business property, or incentives, provided by seller to buyer are included in the purchase price. Examples of personal property are furniture, farm equipment, machinery, etc. Examples of incentives are club memberships, etc. Attach list if available.
- If YES, enter the value of the personal/business property: \$ _____ Incentives \$ _____
- C. ☐ YES ☒ NO A manufactured home is included in the purchase price.
- If YES, enter the value attributed to the manufactured home: \$ _____
- ☐ YES ☒ NO The manufactured home is subject to local property tax. If NO, enter decal number: _____
- D. ☐ YES ☒ NO The property produces rental or other income.
- If YES, the income is from: ☐ Lease/rent ☐ Contract ☐ Mineral rights ☐ Other: _____
- E. The condition of the property at the time of sale was: ☐ Good ☒ Average ☐ Fair ☐ Poor
- Please describe: _____

CERTIFICATION

I certify (or declare) that the foregoing and all information hereon, including any accompanying statements or documents, is true and correct to the best of my knowledge and belief.

DocuSigned by: SIGNATURE OF BUYER/TRANFEREE OR CORPORATE OFFICER	DATE 12/16/2020	TELEPHONE 1408 666 0690
NAME OF BUYER/TRANFEREE/LEGAL REPRESENTATIVE/CORPORATE OFFICER (PLEASE PRINT)	TITLE	E-MAIL ADDRESS

The Assessor's office may contact you for additional information regarding this transaction.

Deed Exhibit 2

2020-019039

Rebecca Turner
Calaveras - County Clerk-Recorder
12/22/2020 09:06 AM

Recorded at the request of:
ORANGE COAST TITLE OF NORTHE

Titles: 1 Pages: 3

Fees: \$31.00
Taxes: \$58.30
Total: \$89.30

RECORDING REQUESTED BY:
Orange Coast Title Company of Northern
California

When Recorded Mail Document To:
Mercury Ranch, LP
1484 Pollard Rd. #264
Los Gatos, CA 95032

Escrow No.: 525-SAC-20207024-59 -
SS
Title No.: 100-2191603-62

APN: 042-031-017-000

SPACE ABOVE THIS LINE FOR RECORDER'S USE

GRANT DEED

The undersigned grantor(s) declare(s) that the DOCUMENTARY TRANSFER TAX is: \$58.30

- ☐ This transfer is exempt from the documentary transfer tax.
☒ **The documentary transfer tax is computed on:**
 ☐ computed on full value of property conveyed, or
 ☐ computed on full value less value of liens or encumbrances remaining at time of sale,
☒ The property is located in the Unincorporated area of San Andreas, County of Calaveras

FOR A VALUABLE CONSIDERATION, receipt of which is hereby acknowledged,

Daniel Dumas and Annabelle Constantin, husband and wife and Lance A. Hansen, an unmarried man

hereby GRANT(S) to

Mercury Ranch, LP, A Limited Partnership

the following described real property in the County of Calaveras, State of California:

See Exhibit A attached hereto and made a part hereof.




Commonly known as: 300 St. Charles, San Andreas, CA 95249

Exempt from the fee per GC 27388.1
(a) (2); This document is subject to
Documentary Transfer Tax.

MAIL TAX STATEMENTS AS DIRECTED ABOVE

APN: 042-031-017-000

Dated: December 17, 2020


 Daniel Dumas

 Annabelle Constantin

 Lance A. Hansen

A notary public or other officer completing this certificate verifies only the identity of the individual who signed the document to which this certificate is attached, and not the truthfulness, accuracy, or validity of that document.

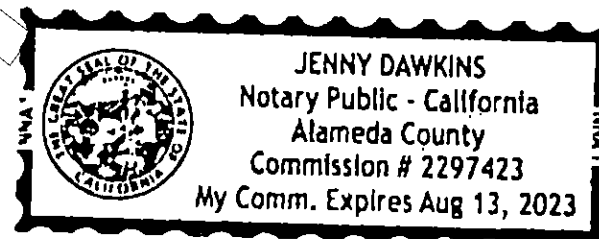
State of California

County of AlamedaOn December 18, 2020 before me, Jenny Dawkins, Notary Public,

personally appeared Daniel Dumas, Annabelle Constantin and Lance A. Hansen who proved to me on the basis of satisfactory evidence to be the person(s) whose name(s) is/are subscribed to the within instrument and acknowledged to me that he/she/they executed the same in his/her/their authorized capacity(ies), and that by his/her/their signature(s) on the instrument the person(s), or the entity upon behalf of which the person(s) acted, executed the instrument.

I certify under PENALTY OF PERJURY under the laws of the State of California that the foregoing paragraph is true and correct.

WITNESS my hand and official seal.

Signature Jenny Dawkins (Seal)

MAIL TAX STATEMENTS AS DIRECTED ABOVE

Order No. 100-2191603-62

Exhibit "A"

Parcel A as set forth on that Record of Survey of a portion of Lots 4a nd 5, Block 2, San Andreas Townsite, and a portion of the Northeast quarter of the Northwest quarter of Section 20, Township 4 North, Range 12 East, Mount Diablo Base and Meridian, filed for record July 20, 1970 in Book 8 of Surveys Page 73, Calaveras County Records.

Except therefrom Parcel D as set forth on that Record of Survey of a Portion of Lot 5, Block 2, San Andreas Townsite filed for record November 8, 1971 in Book 9 of Surveys, Page 1, Calaveras County Records.

Assessor's Parcel Numbers(s): 042-031-017-000

BOE-502-A (P1) REV. 12 (05-13)

PRELIMINARY CHANGE OF OWNERSHIP REPORT

To be completed by the transferee (buyer) prior to a transfer of subject property, in accordance with section 480.3 of the Revenue and Taxation Code. A *Preliminary Change of Ownership Report* must be filed with each conveyance in the County Recorder's office for the county where the property is located.

NAME AND MAILING ADDRESS OF BUYER/TRANSFeree
(Make necessary corrections to the printed name and mailing address)

Mercury Ranch, LP
1484 Pollard Rd. #264
Los Gatos, CA 95032

ASSESSOR'S PARCEL NUMBER

042-031-017-000

SELLER/TRANSFEROR

Daniel Dumas and Annabelle Constantin and Lance A. Hansen

BUYER'S DAYTIME TELEPHONE NUMBER

()

BUYER'S EMAIL ADDRESS

STREET ADDRESS OR PHYSICAL LOCATION OF REAL PROPERTY

300 St. Charles, San Andreas, CA 95249

MAIL PROPERTY TAX INFORMATION TO (NAME)

Mercury Ranch, LP

ADDRESS

1484 Pollard Rd. #264

CITY

Los Gatos

STATE

CA

ZIP CODE

95032

☐ YES ☒ NO This property is intended as my principal residence. If YES, please indicate the date of occupancy or intended occupancy.

MO

DAY

YEAR

PART 1. TRANSFER INFORMATION

Please complete all statements.

This section contains possible exclusions from reassessment for certain types of transfers.

YES NO

- ☐ ☒ A. This transfer is solely between spouses (*addition or removal of a spouse, death of a spouse, divorce settlement, etc.*).
- ☐ ☒ B. This transfer is solely between domestic partners currently registered with the California Secretary of State (*addition or removal of a partner, death of a partner, termination settlement, etc.*).
- ☐ ☒ *C. This is a transfer: ☐ between parent(s) and child(ren) ☐ from grandparent(s) to grandchild(ren).
- ☐ ☒ *D. This transfer is the result of a cotenant's death. Date of death _____
- ☐ ☒ *E. This transaction is to replace a principal residence by a person 55 years of age or older.
Within the same county? ☐ YES ☐ NO
- ☐ ☒ *F. This transaction is to replace a principal residence by a person who is severely disabled as defined by Revenue and Taxation Code section 69.5. Within the same county? ☐ YES ☐ NO
- ☐ ☒ G. This transaction is only a correction of the name(s) of the person(s) holding title to the property (*e.g., a name change upon marriage*).
If YES, please explain: _____
- ☐ ☒ H. The recorded document creates, terminates, or reconveys a lender's interest in the property.
- ☐ ☒ I. This transaction is recorded only as a requirement for financing purposes or to create, terminate, or reconvey a security interest (*e.g., cosigner*). If YES, please explain: _____
- ☐ ☒ J. The recorded document substitutes a trustee of a trust, mortgage, or other similar document.
- ☐ ☒ K. This is a transfer of property:
- ☐ ☒ 1. to/from a revocable trust that may be revoked by the transferor and is for the benefit of
☐ the transferor, and/or ☐ the transferor's spouse ☐ registered domestic partner.
- ☐ ☒ 2. to/from a trust that may be revoked by the creator/grantor/trustor who is also a joint tenant, and which names the other joint tenant(s) as beneficiaries when the creator/grantor/trustor dies.
- ☐ ☒ 3. to/from an irrevocable trust for the benefit of the
☐ creator/grantor/trustor and/or ☐ grantor's/trustor's spouse ☐ grantor's/trustor's registered domestic partner.
- ☐ ☒ L. This property is subject to a lease with a remaining lease term of 35 years or more including written options.
- ☐ ☒ M. This is a transfer between parties in which proportional interests of the transferor(s) and transferee(s) in each and every parcel being transferred remain exactly the same after the transfer.
- ☐ ☒ N. This is a transfer subject to subsidized low-income housing requirements with governmentally imposed restrictions.
- ☐ ☒ *O. This transfer is to the first purchaser of a new building containing an active solar energy system.

* Please refer to the instructions for Part 1.

Please provide any other information that will help the Assessor understand the nature of the transfer.

THIS DOCUMENT IS NOT SUBJECT TO PUBLIC INSPECTION

BOE-502-A (P2) REV. 12 (05-13)

PART 2. OTHER TRANSFER INFORMATION*Check and complete as applicable.*

- A. Date of transfer, if other than recording date: _____
- B. Type of transfer:
- ☒ Purchase ☐ Foreclosure ☐ Gift ☐ Trade or exchange ☐ Merger, stock, or partnership acquisition (Form BOE-100-B)
- ☐ Contract of sale. Date of contract: _____ ☐ Inheritance. Date of death: _____
- ☐ Sale/leaseback ☐ Creation of a lease ☐ Assignment of a lease ☐ Termination of a lease. Date lease began: _____
- Original term in years (including written options): _____ Remaining term in years (including written options): _____
- ☐ Other. Please explain: _____
- C. Only a partial interest in the property was transferred. ☐ YES ☐ NO If YES, indicate the percentage transferred: _____ %

PART 3. PURCHASE PRICE AND TERMS OF SALE*Check and complete as applicable.*


- A. Total purchase price. \$ 53,000
- B. Cash down payment or value of trade or exchange excluding closing costs Amount \$ _____
- C. First deed of trust @ _____ % interest for _____ years. Monthly payment \$ _____ Amount \$ _____
- ☐ FHA (____ Discount Points) ☐ Cal-Vet ☐ VA (____ Discount Points) ☐ Fixed rate ☐ Variable rate
- ☐ Bank/Savings & Loan/Credit Union ☐ Loan carried by seller
- ☐ Balloon payment \$ _____ Due date: _____
- D. Second deed of trust @ _____ % interest for _____ years. Monthly payment \$ _____ Amount \$ _____
- ☐ Fixed rate ☐ Variable rate ☐ Bank/Savings & Loan/Credit Union ☐ Loan carried by seller
- ☐ Balloon payment \$ _____ Due date: _____
- E. Was an Improvement Bond or other public financing assumed by the buyer? ☐ YES ☐ NO Outstanding balance \$ _____
- F. Amount, if any, of real estate commission fees paid by the buyer which are not included in the purchase price \$ _____
- G. The property was purchased: ☐ Through real estate broker. Broker name: _____ Phone number: (____) _____
- ☐ Direct from seller ☐ From a family member-Relationship _____
- ☐ Other. Please explain: _____
- H. Please explain any special terms, seller concessions, broker/agent fees waived, financing, and any other information (e.g., buyer assumed the existing loan balance) that would assist the Assessor in the valuation of your property.

PART 4. PROPERTY INFORMATION*Check and complete as applicable.*

- A. Type of property transferred
- ☐ Single-family residence ☐ Co-op/Own-your-own ☐ Manufactured home
- ☐ Multiple-family residence. Number of units: _____ ☐ Condominium ☒ Unimproved lot
- ☐ Other. Description: (i.e., timber, mineral, water rights, etc.) ☐ Timeshare ☐ Commercial/Industrial
- B. ☐ YES ☐ NO Personal/business property, or incentives, provided by seller to buyer are included in the purchase price. Examples of personal property are furniture, farm equipment, machinery, etc. Examples of incentives are club memberships, etc. Attach list if available.
- If YES, enter the value of the personal/business property: \$ _____ Incentives \$ _____
- C. ☐ YES ☐ NO A manufactured home is included in the purchase price.
- If YES, enter the value attributed to the manufactured home: \$ _____
- ☐ YES ☐ NO The manufactured home is subject to local property tax. If NO, enter decal number: _____
- D. ☐ YES ☐ NO The property produces rental or other income.
- If YES, the income is from: ☐ Lease/rent ☐ Contract ☐ Mineral rights ☐ Other: _____
- E. The condition of the property at the time of sale was: ☐ Good ☐ Average ☐ Fair ☐ Poor
- Please describe: _____

CERTIFICATION

I certify (or declare) that the foregoing and all information hereon, including any accompanying statements or documents, is true and correct to the best of my knowledge and belief.

DocuSigned by: SIGNATURE OF BUYER/TRANSFEREE OR CORPORATE OFFICER 		DATE	TELEPHONE ()
NAME OF BUYER/TRANSFEREE/LEGAL REPRESENTATIVE/CORPORATE OFFICER (PLEASE PRINT) C0668ED1E95C4CB		TITLE	E-MAIL ADDRESS

The Assessor's office may contact you for additional information regarding this transaction.

Appendix I Resumes



Project geologist with over 14 years of experience in environmental consulting and project management. Yola has developed and implemented several field programs to characterize soil, ground water and soil gas contamination and has evaluated and implemented site corrective actions. Yola has experience with multiple drilling and equipment monitoring techniques, applicable regulations, cost estimating, and permitting. Yola has worked with real estate brokers, lenders, developers, and investors to conduct environmental due diligence and property transaction support. She is familiar with ASTM Phase I and II ESAs, environmental transaction screens, desktop and history reports, reliance letters and customized due diligence.

SELECTED PROJECT EXPERIENCE

- Lincoln Landing, Hayward, CA
Assisted in developing and implementing several environmental investigation efforts in order to complete a characterization of soil, soil vapor, and ground water conditions at an 11-acre redevelopment site in Hayward. Assisted in the preparation of several submittals to Alameda County Environmental Health.
- ARC Document Solutions, Oakland, CA
Characterized the soil, soil vapor, and ground water and evaluated preferential pathways at a former gas station in Oakland, California. Prepared multiple submittals undergoing a highly scrutinous review by site stakeholders including Alameda County Environmental Health (the regulatory oversight agency), adjacent property owner, two legal counsel teams, and two third party environmental consultants. Currently coordinating a remedial effort involving soil vapor extraction and excavation at the Site.
- California Military Department-Former Armory, San Lorenzo, CA
Investigated at a former California National Guard Armory that was being redeveloped into a high school. Conducted soil sampling and analysis for asbestos, lead, and PCBs that followed the DTSC's Interim Guidance for *Naturally Occurring Asbestos at School Site* and *Interim Guidance Evaluation Of School Sites With Potential Soil Contamination As A Result Of Lead From Lead-Based Paint, Organochlorine Pesticides From Termiticides, And Polychlorinated Biphenyls From Electrical Transformers*. Prepared and submitted an *Environmental Condition of Property Assessment*.
- Port of Stockton, Stockton, CA
Conducted site assessments and prepared Remedial Investigations and Preliminary Endangerment Assessments (PEAs) at over 15 sites at the Port of Stockton's Rough and Ready Island. Coordinated and implemented an extensive quarterly ground water monitoring program to monitor ground water quality in over 150 monitor wells on Rough and Ready Island's East and West Complex.
- City of Lodi, Lodi, California
Twice contracted with the City of Lodi for the installation of multiple wells, collection of grab ground water samples, well development and environmental consulting services associated with the chlorinated solvent plumes in Lodi, CA. Coordinated and supervised the drilling of multiple test holes up to 500 feet deep to determine the intervals to screen nested environmental monitoring wells that were later installed. Worked closely to advise the City of Lodi on how to collect the deep ground water samples and construct the nested wells.

BACKGROUND**PRIOR PROFESSIONAL WORK HISTORY**

Applied Water Resources Corporation | 2013 to present | Project Geologist

Environmental Risk Services Corporation | October 2007 to July 2013 | Junior Geologist

Lawrence Berkeley National Laboratory | January 2007 through September 2007 | Intern for
Electrochemical Arsenic Removal for Rural Bangladesh

EDUCATION and CERTIFICATION:

University of Michigan: B.S. Environmental Science, B.A. Environmental Studies, 2002-2006

40-hour OSHA Training



Accomplished geologist with 15 years of experience in environmental consulting. Multidisciplinary education and work background with the ability to perform multiple tasks in the environmental sector. Excellent verbal and written communication skills, effective manager and team leader. Skilled in marketing, networking and business development networking services.

Key Skills and Areas of Expertise:

- Geologic Interpretation
- Project Management
- Remedial Design and Alternative Analyses
- Cost estimating
- Permitting
- ASTM compliant Phase I and II ESA
- Subcontractor Coordination
- Environmental Site Characterization
- Networking and Business Development
- Proposal Preparation
- Soil Management and Waste Characterization

Environmental Due Diligence: Has worked with real estate brokers, lenders, developers, and investors to conduct environmental due diligence and property transaction support. Is familiar with ASTM Phase I and II ESAs, environmental transaction screens, desktop and history reports, reliance letters and customized due diligence.

Environmental Monitoring Design: Developed and implemented several field programs to characterize soil, ground water and soil gas contamination, evaluate and implement site corrective actions. Experience with multiple drilling and equipment monitoring techniques, applicable regulations, and geochemistry.

Hydrogeology: Experience with pump tests and analyzing aquifer characteristics based on field data. Conducted aquifer tests to determine suitability of sites for aquifer storage and recovery evaluation, ground water extraction for remediation, and contaminant fate and transport.

Dredging and Marina Construction: Strong background in dredging including sediment characterization, permitting and placement site evaluation. Experience with various dredging related agencies including California DWR, CA-DFW, US Army Corps, local reclamation districts to assist with complicated permitting efforts for dredging, sediment placement and reuse in San Francisco Bay and Delta.

Background Characterization: Familiar with generating and analyzing data for environmental background characterization, including statistical analyses to determine data distribution, background threshold values and data outliers. Generated background reports approved by regulatory agencies.

Employment History

Applied Water Resources Corporation (AWR) | 2011 to present | Senior Staff Geologist

Lead geologist and project manager for multiple projects. Successfully budgeted and estimated project costs, managed subcontractors and office staff. Coordinated with regulatory agencies and clients. Review, edit and stamp geologic and environmental reports. Developed marketing strategies, networking and business opportunities.

Environmental Risk Services Corporation (ERS) | January 2005 to July 2011 | Staff Geologist

Managed the environmental investigation and remediation field team. Produced CERCLA compliant environmental monitoring design and reporting. Produced environmental reports for review and signature by senior staff.

US Geological Survey | May 2004 through December 2004 | Geoscience Intern

Assisted with the conversion of earthquake sensors for the Northern California Seismic Network (NCSN) from analog to digital receivers.

Cambria Environmental Technology | January 2004 through April 2004 | Environmental Field Technician

Collected ground water and effluent vapor samples. Laboratory conveyance and chain of custody protocols. Operation and maintenance of remedial systems.

Selected Project Experience

CERCLA Sites | Rough and Ready Island | Port of Stockton, Stockton, CA | ERS Corp: Conducted site assessments and remedial action implementation at over 20 sites at the Port of Stockton's Rough and Ready Island. Assisted with dredge sediment characterization and monitoring. Implemented extensive ground water monitoring program to monitor ground water quality underlying dredge sediment at the sediment placement facilities.

Delta Background Characterization | CA Department of Water Resources | Rio Vista CA | AWR Corp: Coordinated the entire field effort to characterize background soil and ground water at 3 islands in the Sacramento San Joaquin Delta for the local reclamation districts. The field effort consisted of advancing CPT borings, well installation, soil borings, grab ground water sampling and shallow soil sampling. Compiled and summarized all data into comprehensive report summarizing background conditions at the three islands in support of dredge sediment placement.

Site Characterization, Remediation and Soil Management | City of San Leandro | ERS Corp: Managed field effort to collect environmental soil samples and determine the extent of remedial excavation at two sites associated with the expansion of a Water Pollution Control Plant. Consulted with the City to manage stockpiled soil that, originally proposed for off haul, that ended up being reused on the Site for the project design.

Site Characterization Remediation Planning | Carpenters Union | Oakland, CA | AWR Corp: Summarized historical site information and characterized environmental contamination at a site with both a dry cleaner and petroleum fuel site. Lead the field effort to delineate the lateral and vertical extent of contamination, evaluated aquifer characteristics and prepared and implemented corrective action plan.

Education, Licenses and Certifications:

UC Santa Cruz | 1999–2004

B.A. Environmental Studies (Honors)

B.S. Earth Sciences

Abroad Study University of Costa Rica 2003

California Professional Geologist #9062 | 2014

OSHA 40 hr HAZWOPER Training | 2004

Lick Wilmerding High School | SF, CA | 1996-1999

Other Skills, Affiliated Organizations and Interests:

Languages: Fluent in oral and written Spanish communication, conversational Cantonese

Affiliated Professional Organizations:

Environmental and Engineering: Ground Water Resources Association (GRAC), Professional Environmental Marketing Association (PEMA), American Civil Engineers California (ACEC), Bay Planning Coalition, Environmental Section of the San Francisco Bar Association.

Commercial Real Estate, Development Organizations: Norcal CCIM, Commercial Brokers Association (CBA), NAIOP, Bay East Real Estate, Alameda Chamber of Commerce, Urban Land Institute (ULI), Women's Auxiliary Group.

Presentations and Lectures:

Have prepared and presented the following lectures and presentations through some of the abovementioned organizations:

- An Environmental History of the San Francisco Bay Area/Alameda
- Managing Soil to reduce environmental Site work construction costs
- Environmental Due Diligence: Transacting Properties and Managing Risk
- The Three Phases of Environmental Site Characterization

Hobbies: Cycling, dance, real estate, jogging, homebrewing, trumpet, spending time with my kids.

Appendix J Title Report





First American

Commitment

ALTA Commitment for Title Insurance

ISSUED BY

First American Title Insurance Company

File No: NCS-1107151-DC72

COMMITMENT FOR TITLE INSURANCE

Issued By

FIRST AMERICAN TITLE INSURANCE COMPANY

NOTICE

IMPORTANT-READ CAREFULLY: THIS COMMITMENT IS AN OFFER TO ISSUE ONE OR MORE TITLE INSURANCE POLICIES. ALL CLAIMS OR REMEDIES SOUGHT AGAINST THE COMPANY INVOLVING THE CONTENT OF THIS COMMITMENT OR THE POLICY MUST BE BASED SOLELY IN CONTRACT.

THIS COMMITMENT IS NOT AN ABSTRACT OF TITLE, REPORT OF THE CONDITION OF TITLE, LEGAL OPINION, OPINION OF TITLE, OR OTHER REPRESENTATION OF THE STATUS OF TITLE. THE PROCEDURES USED BY THE COMPANY TO DETERMINE INSURABILITY OF THE TITLE, INCLUDING ANY SEARCH AND EXAMINATION, ARE PROPRIETARY TO THE COMPANY, WERE PERFORMED SOLELY FOR THE BENEFIT OF THE COMPANY, AND CREATE NO EXTRACONTRACTUAL LIABILITY TO ANY PERSON, INCLUDING A PROPOSED INSURED.

THE COMPANY'S OBLIGATION UNDER THIS COMMITMENT IS TO ISSUE A POLICY TO A PROPOSED INSURED IDENTIFIED IN SCHEDULE A IN ACCORDANCE WITH THE TERMS AND PROVISIONS OF THIS COMMITMENT. THE COMPANY HAS NO LIABILITY OR OBLIGATION INVOLVING THE CONTENT OF THIS COMMITMENT TO ANY OTHER PERSON.

COMMITMENT TO ISSUE POLICY

Subject to the Notice; Schedule B, Part I-Requirements; Schedule B, Part II-Exceptions; and the Commitment Conditions, ***First American Title Insurance Company***, a Nebraska Corporation (the "Company"), commits to issue the Policy according to the terms and provisions of this Commitment. This Commitment is effective as of the Commitment Date shown in Schedule A for each Policy described in Schedule A, only when the Company has entered in Schedule A both the specified dollar amount as the Proposed Policy Amount and the name of the Proposed Insured.

If all of the Schedule B, Part I-Requirements have not been met within six months after the Commitment Date, this Commitment terminates and the Company's liability and obligation end.

First American Title Insurance Company

Dennis J. Gilmore, President

Greg L. Smith, Secretary

If this jacket was created electronically, it constitutes an original document.

This page is only a part of a 2016 ALTA® Commitment for Title Insurance issued by First American Title Insurance Company. This Commitment is not valid without the Notice; the Commitment to Issue Policy; the Commitment Conditions; Schedule A; Schedule B, Part I-Requirements; Schedule B, Part II-Exceptions.

Copyright 2006-2016 American Land Title Association. All rights reserved.

The use of this Form (or any derivative thereof) is restricted to ALTA licensees and ALTA members in good standing as of the date of use. All other uses are prohibited. Reprinted under license from the American Land Title Association.

COMMITMENT CONDITIONS

1. DEFINITIONS

- (a) "Knowledge" or "Known": Actual or imputed knowledge, but not constructive notice imparted by the Public Records.
- (b) "Land": The land described in Schedule A and affixed improvements that by law constitute real property. The term "Land" does not include any property beyond the lines of the area described in Schedule A, nor any right, title, interest, estate, or easement in abutting streets, roads, avenues, alleys, lanes, ways, or waterways, but this does not modify or limit the extent that a right of access to and from the Land is to be insured by the Policy.
- (c) "Mortgage": A mortgage, deed of trust, or other security instrument, including one evidenced by electronic means authorized by law.
- (d) "Policy": Each contract of title insurance, in a form adopted by the American Land Title Association, issued or to be issued by the Company pursuant to this Commitment.
- (e) "Proposed Insured": Each person identified in Schedule A as the Proposed Insured of each Policy to be issued pursuant to this Commitment.
- (f) "Proposed Policy Amount": Each dollar amount specified in Schedule A as the Proposed Policy Amount of each Policy to be issued pursuant to this Commitment.
- (g) "Public Records": Records established under state statutes at the Commitment Date for the purpose of imparting constructive notice of matters relating to real property to purchasers for value and without Knowledge.
- (h) "Title": The estate or interest described in Schedule A.

2. If all of the Schedule B, Part I—Requirements have not been met within the time period specified in the Commitment to Issue Policy, this Commitment terminates and the Company's liability and obligation end.

3. The Company's liability and obligation is limited by and this Commitment is not valid without:

- (a) the Notice;
- (b) the Commitment to Issue Policy;
- (c) the Commitment Conditions;
- (d) Schedule A;
- (e) Schedule B, Part I—Requirements; and
- (f) Schedule B, Part II—Exceptions.

4. COMPANY'S RIGHT TO AMEND

The Company may amend this Commitment at any time. If the Company amends this Commitment to add a defect, lien, encumbrance, adverse claim, or other matter recorded in the Public Records prior to the Commitment Date, any liability of the Company is limited by Commitment Condition 5. The Company shall not be liable for any other amendment to this Commitment.

5. LIMITATIONS OF LIABILITY

- (a) The Company's liability under Commitment Condition 4 is limited to the Proposed Insured's actual expense incurred in the interval between the Company's delivery to the Proposed Insured of the Commitment and the delivery of the amended Commitment, resulting from the Proposed Insured's good faith reliance to:
 - (i) comply with the Schedule B, Part I—Requirements;
 - (ii) eliminate, with the Company's written consent, any Schedule B, Part II—Exceptions; or
 - (iii) acquire the Title or create the Mortgage covered by this Commitment.
- (b) The Company shall not be liable under Commitment Condition 5(a) if the Proposed Insured requested the amendment or had Knowledge of the matter and did not notify the Company about it in writing.
- (c) The Company will only have liability under Commitment Condition 4 if the Proposed Insured would not have incurred the expense had the Commitment included the added matter when the Commitment was first delivered to the Proposed Insured.
- (d) The Company's liability shall not exceed the lesser of the Proposed Insured's actual expense incurred in good faith and described in Commitment Conditions 5(a)(i) through 5(a)(iii) or the Proposed Policy Amount.
- (e) The Company shall not be liable for the content of the Transaction Identification Data, if any.
- (f) In no event shall the Company be obligated to issue the Policy referred to in this Commitment unless all of the Schedule B, Part I—Requirements have been met to the satisfaction of the Company.
- (g) In any event, the Company's liability is limited by the terms and provisions of the Policy.

This page is only a part of a 2016 ALTA® Commitment for Title Insurance issued by First American Title Insurance Company. This Commitment is not valid without the Notice; the Commitment to Issue Policy; the Commitment Conditions; Schedule A; Schedule B, Part I—Requirements; Schedule B, Part II—Exceptions.

Copyright 2006-2016 American Land Title Association. All rights reserved.

The use of this Form (or any derivative thereof) is restricted to ALTA licensees and ALTA members in good standing as of the date of use. All other uses are prohibited. Reprinted under license from the American Land Title Association.

6. LIABILITY OF THE COMPANY MUST BE BASED ON THIS COMMITMENT

- (a) Only a Proposed Insured identified in Schedule A, and no other person, may make a claim under this Commitment.
- (b) Any claim must be based in contract and must be restricted solely to the terms and provisions of this Commitment.
- (c) Until the Policy is issued, this Commitment, as last revised, is the exclusive and entire agreement between the parties with respect to the subject matter of this Commitment and supersedes all prior commitment negotiations, representations, and proposals of any kind, whether written or oral, express or implied, relating to the subject matter of this Commitment.
- (d) The deletion or modification of any Schedule B, Part II—Exception does not constitute an agreement or obligation to provide coverage beyond the terms and provisions of this Commitment or the Policy.
- (e) Any amendment or endorsement to this Commitment must be in writing and authenticated by a person authorized by the Company.
- (f) When the Policy is issued, all liability and obligation under this Commitment will end and the Company's only liability will be under the Policy.

7. IF THIS COMMITMENT HAS BEEN ISSUED BY AN ISSUING AGENT

The issuing agent is the Company's agent only for the limited purpose of issuing title insurance commitments and policies. The issuing agent is not the Company's agent for the purpose of providing closing or settlement services.

8. PRO-FORMA POLICY

The Company may provide, at the request of a Proposed Insured, a pro-forma policy illustrating the coverage that the Company may provide. A pro-forma policy neither reflects the status of Title at the time that the pro-forma policy is delivered to a Proposed Insured, nor is it a commitment to insure.

9. ARBITRATION

Arbitration provision intentionally removed.

This page is only a part of a 2016 ALTA® Commitment for Title Insurance issued by First American Title Insurance Company. This Commitment is not valid without the Notice; the Commitment to Issue Policy; the Commitment Conditions; Schedule A; Schedule B, Part I-Requirements; Schedule B, Part II-Exceptions.

Copyright 2006-2016 American Land Title Association. All rights reserved.

The use of this Form (or any derivative thereof) is restricted to ALTA licensees and ALTA members in good standing as of the date of use. All other uses are prohibited. Reprinted under license from the American Land Title Association.



First American

Schedule A

ALTA Commitment for Title Insurance

ISSUED BY

First American Title Insurance Company

File No: NCS-1107151-DC72

Transaction Identification Data for reference only:

Issuing Agent: First American Title Insurance Company National Commercial Services

Commitment No.: NCS-1107151-DC72

Property Address: 236 & 300 East Saint Charles Street, San Andreas, CA 95249

Revision No.:

Issuing Office: 1850 K Street NW, Suite 1050, Washington, DC 20006

Issuing Office File No.: NCS-1107151-DC72

Escrow Officer/Assistant: Dianna Burgess/

Phone: (202)530-4276/

Email: dlburgess@firstam.com/

Title Officer/Assistant: Edward Piotrowski/

Phone: (202)530-1812/

Email: EPiotrowski@firstam.com/

SCHEDULE A

1. Commitment Date: March 11, 2022 at 7:30 AM

2. Policy to be issued:

(a) ☒ 2006 ALTA® Extended Owner Policy

Proposed Insured: To be Determined

Proposed Policy Amount: \$ To be Determined

(b) ☐ 2006 ALTA® Policy

Proposed Insured: To be Determined

Proposed Policy Amount: \$ To be Determined

(c) ☐ 2006 ALTA® Policy

Proposed Insured:

Proposed Policy Amount: \$

3. The estate or interest in the Land described or referred to in this Commitment is

A Fee as to Parcel(s) A of Parcel 1 and Parcel 2, an Easement as to Parcel(s) B of Parcel 1

4. The Title is, [at the Commitment Date, vested in:](#)

Mercury Ranch, LP, a Limited Partnership

5. The Land is described as follows:

See Exhibit "A" attached hereto and made a part hereof

This page is only a part of a 2016 ALTA® Commitment for Title Insurance issued by First American Title Insurance Company. This Commitment is not valid without the Notice; the Commitment to Issue Policy; the Commitment Conditions; Schedule A; Schedule B, Part I-Requirements; Schedule B, Part II-Exceptions.

Copyright 2006-2016 American Land Title Association. All rights reserved.

The use of this Form (or any derivative thereof) is restricted to ALTA licensees and ALTA members in good standing as of the date of use. All other uses are prohibited. Reprinted under license from the American Land Title Association.



First American

Schedule BI & BII

ALTA Commitment for Title Insurance

ISSUED BY

First American Title Insurance Company

File No: NCS-1107151-DC72

Commitment No.: NCS-1107151-DC72

SCHEDULE B, PART I

Requirements

All of the following Requirements must be met:

- A. The Proposed Insured must notify the Company in writing of the name of any party not referred to in this Commitment who will obtain an interest in the Land or who will make a loan on the Land. The Company may then make additional Requirements or Exceptions.
- B. Pay the agreed amount for the estate or interest to be insured.
- C. Pay the premiums, fees, and charges for the Policy to the Company.
- D. Documents satisfactory to the Company that convey the Title or create the Mortgage to be insured, or both, must be properly authorized, executed, delivered, and recorded in the Public Records.
- E. Releases(s) or Reconveyance(s) of Item(s): 19
- F. Other: None
- G. You must give us the following information:
 - a. Any off record leases, surveys, etc.
 - b. Statement(s) of Identity, all parties.
 - c. Other: None

The following additional requirements, as indicated by "X", must be met:

- ☒ H. Provide information regarding any off-record matters, which may include, but are not limited to: leases, recent works of improvement, or commitment statements in effect under the Environmental Responsibility Acceptance Act, Civil Code Section 850, et seq.

The Company's Owner's Affidavit form (as provided by the company) must be completed and submitted prior to close in order to satisfy this requirement. This Commitment will then be subject to such further exceptions and/or requirements as may be deemed necessary.

- ☒ I. An ALTA/NSPS survey of recent date, which complies with the current minimum standard detail requirements for ALTA/NSPS land title surveys, must be submitted to the Company for review. This Commitment will then be subject to such further exceptions and/or requirements as may be deemed necessary.

This page is only a part of a 2016 ALTA® Commitment for Title Insurance issued by First American Title Insurance Company. This Commitment is not valid without the Notice; the Commitment to Issue Policy; the Commitment Conditions; Schedule A; Schedule B, Part I-Requirements; Schedule B, Part II-Exceptions.

Copyright 2006-2016 American Land Title Association. All rights reserved.

The use of this Form (or any derivative thereof) is restricted to ALTA licensees and ALTA members in good standing as of the date of use. All other uses are prohibited. Reprinted under license from the American Land Title Association.

- ☐ J. The following LLC documentation is required from:
- (i) a copy of the Articles of Organization
 - (ii) a copy of the Operating Agreement, if applicable
 - (iii) a Certificate of Good Standing and/or other evidence of current Authority to Conduct Business within the State
 - (iv) express Company Consent to the current transaction
- ☒ K. The following partnership documentation is required :
- (i) a copy of the partnership agreement, including all applicable amendments thereto
 - (ii) a Certificate of Good Standing and/or other evidence of current Authority to Conduct Business within the State
 - (iii) express Partnership Consent to the current transaction
- ☐ L. The following corporation documentation is required:
- (i) a copy of the Articles of Incorporation
 - (ii) a copy of the Bylaws, including all applicable Amendments thereto
 - (iii) a Certificate of Good Standing and/or other evidence of current Authority to Conduct Business within the State
 - (iv) express Corporate Resolution consenting to the current transaction
- ☒ M. Based upon the Company's review of that certain partnership/operating agreement dated **Not disclosed** for the proposed insured herein, the following requirements must be met: Any further amendments to said agreement must be submitted to the Company, together with an affidavit from one of the general partners or members stating that it is a true copy, that said partnership or limited liability company is in full force and effect, and that there have been no further amendments to the agreement. This Commitment will then be subject to such further requirements as may be deemed necessary.
- ☐ N. A copy of the complete lease, as referenced in Schedule A, #3 herein, together with any amendments and/or assignments thereto, must be submitted to the Company for review, along with an affidavit executed by the present lessee stating that it is a true copy, that the lease is in full force and effect, and that there have been no further amendments to the lease. This Commitment will then be subject to such further requirements as may be deemed necessary.
- ☒ O. Approval from the Company's Underwriting Department must be obtained for issuance of the policy contemplated herein and any endorsements requested thereunder. This Commitment will then be subject to such further requirements as may be required to obtain such approval.
- ☐ P. Potential additional requirements, if ALTA Extended coverage is contemplated hereunder, and work on the land has commenced prior to close, some or all of the following requirements, and any other requirements which may be deemed necessary, may need to be met:
- ☐ Q. The Company's "Indemnity Agreement I" must be executed by the appropriate parties.

This page is only a part of a 2016 ALTA® Commitment for Title Insurance issued by First American Title Insurance Company. This Commitment is not valid without the Notice; the Commitment to Issue Policy; the Commitment Conditions; Schedule A; Schedule B, Part I-Requirements; Schedule B, Part II-Exceptions.

Copyright 2006-2016 American Land Title Association. All rights reserved.

The use of this Form (or any derivative thereof) is restricted to ALTA licensees and ALTA members in good standing as of the date of use. All other uses are prohibited. Reprinted under license from the American Land Title Association.

- ☐ R. Financial statements from the appropriate parties must be submitted to the Company for review.
- ☐ S. A copy of the construction contract must be submitted to the Company for review.
- ☐ T. An inspection of the Land must be performed by the Company for verification of the phase of construction.
- ☐ U. The Company's "Mechanic's Lien Risk Addendum" form must be completed by a Company employee, based upon information furnished by the appropriate parties involved.

This page is only a part of a 2016 ALTA® Commitment for Title Insurance issued by First American Title Insurance Company. This Commitment is not valid without the Notice; the Commitment to Issue Policy; the Commitment Conditions; Schedule A; Schedule B, Part I-Requirements; Schedule B, Part II-Exceptions.

Copyright 2006-2016 American Land Title Association. All rights reserved.

The use of this Form (or any derivative thereof) is restricted to ALTA licensees and ALTA members in good standing as of the date of use. All other uses are prohibited. Reprinted under license from the American Land Title Association.



First American

Schedule BI & BII (Cont.)

ALTA Commitment for Title Insurance

ISSUED BY

First American Title Insurance Company

File No: NCS-1107151-DC72

Commitment No.: NCS-1107151-DC72

SCHEDULE B, PART II

Exceptions

THIS COMMITMENT DOES NOT REPUBLISH ANY COVENANT, CONDITION, RESTRICTION, OR LIMITATION CONTAINED IN ANY DOCUMENT REFERRED TO IN THIS COMMITMENT TO THE EXTENT THAT THE SPECIFIC COVENANT, CONDITION, RESTRICTION, OR LIMITATION VIOLATES STATE OR FEDERAL LAW BASED ON RACE, COLOR, RELIGION, SEX, SEXUAL ORIENTATION, GENDER IDENTITY, HANDICAP, FAMILIAL STATUS, OR NATIONAL ORIGIN.

The Policy will not insure against loss or damage resulting from the terms and provisions of any lease or easement identified in Schedule A, and will include the following Exceptions unless cleared to the satisfaction of the Company:

1. Any defect, lien, encumbrance, adverse claim, or other matter that appears for the first time in the Public Records or is created, attaches, or is disclosed between the Commitment Date and the date on which all of the Schedule B, Part I-Requirements are met.
2. (a) Taxes or assessments that are not shown as existing liens by the records of any taxing authority that levies taxes or assessments on real property or by the Public Records; (b) proceedings by a public agency that may result in taxes or assessments, or notices of such proceedings, whether or not shown by the records of such agency or by the Public Records.
3. Any facts, rights, interests, or claims that are not shown by the Public Records but that could be ascertained by an inspection of the Land or that may be asserted by persons in possession of the Land.
4. Easements, liens or encumbrances, or claims thereof, not shown by the Public Records.
5. Any encroachment, encumbrance, violation, variation, or adverse circumstance affecting the Title that would be disclosed by an accurate and complete land survey of the Land and not shown by the Public Records.
6. (a) Unpatented mining claims; (b) reservations or exceptions in patents or in Acts authorizing the issuance thereof; (c) water rights, claims or title to water, whether or not the matters excepted under (a), (b), or (c) are shown by the Public Records.
7. General and special taxes and assessments for the fiscal year 2022-2023, a lien not yet due or payable.

This page is only a part of a 2016 ALTA® Commitment for Title Insurance issued by First American Title Insurance Company. This Commitment is not valid without the Notice; the Commitment to Issue Policy; the Commitment Conditions; Schedule A; Schedule B, Part I-Requirements; Schedule B, Part II-Exceptions.

Copyright 2006-2016 American Land Title Association. All rights reserved.

The use of this Form (or any derivative thereof) is restricted to ALTA licensees and ALTA members in good standing as of the date of use. All other uses are prohibited. Reprinted under license from the American Land Title Association.

8. General and special taxes and assessments for the fiscal year 2021-2022.

First Installment: \$434.14, PAID
Penalty: \$0.00
Second Installment: \$434.14, OPEN
Penalty: \$0.00
Tax Rate Area: 051-047
A. P. No.: 042-031-017-000

(Affects Parcel 2)

9. General and special taxes and assessments for the fiscal year 2021-2022.

First Installment: \$252.48, PAID
Penalty: \$0.00
Second Installment: \$252.48, OPEN
Penalty: \$0.00
Tax Rate Area: 051-047
A. P. No.: 042-030-014-000

(Affects Parcel 1)

10. The lien of supplemental taxes, if any, assessed pursuant to Chapter 3.5 commencing with Section 75 of the California Revenue and Taxation Code.
11. An easement for the erection, use and maintenance of a water tank, with ingress and egress and the right to lay, conduct and maintain pipes to and from said tank and incidental purposes in the document recorded September 3, 1924 in [Book 75 of Deeds, Page 143](#).
12. An easement for construction and perpetual maintenance of pipe lines, fittings and fixtures and incidental purposes in the document recorded January 7, 1926 in [Book 77 of Deeds, Page 263](#).
13. Unrecorded Deed dated February 15, 1939, executed by Frances B. Reed, a widow to Calaveras Public Utility District, a public corporation, granted an easement for pipe line purposes, disclosed by a Deed recorded January 23, 1940 in [Book 11 of Official Records, Page 257](#) et seq., Calaveras County Records, executed by Frances B. Reed, a widow to Calaveras Public Utility District, a public corporation.
14. An easement for perpetual right in and to that certain well, pump and windmill and incidental purposes in the document recorded November 05, 1943 as [Book 27, Page 322](#) of Official Records.
15. A waiver of any claims for damages by reason of the location, construction, landscaping or maintenance of a contiguous freeway, highway or roadway, as contained in the document recorded October 29, 1954 as [Book 90, Pages 160-161](#) of Official Records.
16. An easement shown or dedicated on the map of Record of Survey Map recorded July 20, 1970 and on file in [Book 8, Page 73](#), of Record of survey Maps.
For: Proposed Roadway and utility purposes and incidental purposes.

(Affects Parcel 2)

This page is only a part of a 2016 ALTA® Commitment for Title Insurance issued by First American Title Insurance Company. This Commitment is not valid without the Notice; the Commitment to Issue Policy; the Commitment Conditions; Schedule A; Schedule B, Part I-Requirements; Schedule B, Part II-Exceptions.

Copyright 2006-2016 American Land Title Association. All rights reserved.

The use of this Form (or any derivative thereof) is restricted to ALTA licensees and ALTA members in good standing as of the date of use. All other uses are prohibited. Reprinted under license from the American Land Title Association.

17. An easement shown or dedicated on the map of Record of Survey Map recorded November 08, 1971 and on file in [Book 9, Page 1](#), of Record of survey Maps.
For: utility easement and incidental purposes.
18. The terms, provisions and easement(s) contained in the document entitled "Easement Maintenance Agreement" recorded July 30, 1986 as Instrument no. 1986-7956 in [Book 771, Page 421](#) of Official Records.
19. A deed of trust to secure an original indebtedness of \$140,000.00 recorded February 17, 2004 as Instrument no. [2004-2976](#) Of Official Records.
Dated: February 05, 2004
Trustor: Donald E. Martin, a married man
Trustee: First American Title Company, a California Corporation
Beneficiary: Jerry W. Brooks and Kay A. Brooks, husband and wife, as joint tenants

(Affects Parcel 1)

20. We find no outstanding voluntary liens of record affecting subject property. An inquiry should be made concerning the existence of any unrecorded lien or other indebtedness which could give rise to any security interest in the subject property.

(Affects Parcel 2)

21. Water rights, claims or title to water, whether or not shown by the Public Records.
22. Any facts, rights, interests or claims which would be disclosed by a correct ALTA/NSPS survey.
23. Rights of parties in possession.

This page is only a part of a 2016 ALTA® Commitment for Title Insurance issued by First American Title Insurance Company. This Commitment is not valid without the Notice; the Commitment to Issue Policy; the Commitment Conditions; Schedule A; Schedule B, Part I-Requirements; Schedule B, Part II-Exceptions.

Copyright 2006-2016 American Land Title Association. All rights reserved.

The use of this Form (or any derivative thereof) is restricted to ALTA licensees and ALTA members in good standing as of the date of use. All other uses are prohibited. Reprinted under license from the American Land Title Association.

ALERT - CA Senate Bill 2 imposes an additional fee of \$75 up to \$225 at the time of recording on certain transactions effective January 1, 2018. Please contact your First American Title representative for more information on how this may affect your closing.

NOTE to proposed insured lender only: No Private transfer fee covenant, as defined in Federal Housing Finance Agency Final Rule 12 CFR Part 1228, that was created and first appears in the Public Records on or after February 8, 2011, encumbers the Title except as follows: None

1. The property covered by this report is vacant land.
2. According to the public records, there has been no conveyance of the land within a period of twenty four months prior to the date of this report, except as follows:

A document recorded December 22, 2020 as Instrument no. 2020-19039 Of Official Records

From: Daniel Dumas and Annabelle Constantin, husband and wife and Lance A. Hansen, an unmarried man

To: Mercury Ranch, LP., a Limited Partnership

(Affects Parcel 2)

A document recorded December 22, 2020 as Instrument no. 2020-19040 Of Official Records

From: Steve Song and Young Song, husband and wife who acquired title as Song Steve and Song Young

To: Mercury Ranch, LP., a Limited Partnership

(Affects Parcel 1)

3. This preliminary report/commitment was prepared based upon an application for a policy of title insurance that identified land by street address or assessor's parcel number only. It is the responsibility of the applicant to determine whether the land referred to herein is in fact the land that is to be described in the policy or policies to be issued.

The map attached, if any, may or may not be a survey of the land depicted thereon. First American Title Insurance Company expressly disclaims any liability for loss or damage which may result from reliance on this map except to the extent coverage for such loss or damage is expressly provided by the terms and provisions of this Commitment or the Policy, if any, to which the map is attached.

This page is only a part of a 2016 ALTA® Commitment for Title Insurance issued by First American Title Insurance Company. This Commitment is not valid without the Notice; the Commitment to Issue Policy; the Commitment Conditions; Schedule A; Schedule B, Part I-Requirements; Schedule B, Part II-Exceptions.

Copyright 2006-2016 American Land Title Association. All rights reserved.

The use of this Form (or any derivative thereof) is restricted to ALTA licensees and ALTA members in good standing as of the date of use. All other uses are prohibited. Reprinted under license from the American Land Title Association.



First American

Exhibit A

ISSUED BY

First American Title Insurance Company

File No: NCS-1107151-DC72

File No.: NCS-1107151-DC72

The Land referred to herein below is situated in an Unincorporated Area in the County of Calaveras, State of California, and is described as follows:

PARCEL 1:

PARCEL A:

LOT 3 OF THAT PARCEL MAP - BOUNDARY LINE ADJUSTMENT FOR BERYL DEAN WARNER, ACCORDING TO THE OFFICIAL MAP THEREOF, FILED FOR RECORD ON MARCH 12, 2002 IN [BOOK 11 OF PARCEL MAPS, AT PAGE 2](#), CALAVERAS COUNTY RECORDS.

PARCEL B:

AN EASEMENT OF RIGHT OF WAY AND UTILITY PURPOSES LYING 40 FEET IN WIDTH WHOSE CENTERLINE IS DESCRIBED AS FOLLOWS:

COMMENCING AT A $\frac{3}{4}$ IN DIAMETER IRON PIN TAGGED L.S. 3606 MONUMENTING THE MOST EASTERLY CORNER OF PARCEL D AS SHOWN ON THAT CERTAIN RECORD OF SURVEY FILED NOVEMBER 8, 1971 IN [BOOK 9 OF RECORD OF SURVEYS, AT PAGE 1](#), CALAVERAS COUNTY RECORDS, BEING A PORTION OF LOT 5, BLOCK 2 OF SAN ANDREAS TOWNSITE; THENCE SOUTH 55° 25' 45" WEST, 53.26 FEET ALONG THE SOUTHWESTERLY BOUNDARY OF SAID PARCEL D TO THE TRUE POINT OF BEGINNING OF THE HEREIN DESCRIBED CENTERLINE; THENCE 1ST SOUTH 34° 58' 22" EAST, 57.11 FEET TO A POINT ON LINE BETWEEN PARCELS A AND B AS SHOWN ON THAT CERTAIN RECORD OF SURVEY MAP FILED FOR RECORD JULY 20, 1970 IN [BOOK 8 OF RECORD OF SURVEYS, PAGE 73](#), CALAVERAS COUNTY RECORDS BEING A PORTION OF LOTS 1 AND 5, BLOCK 2, SAN ANDREAS TOWNSITE AND A PORTION OF THE NORTHEAST QUARTER OF THE NORTHWEST QUARTER OF SECTION 20, TOWNSHIP 4 NORTH, RANGE 12 EAST, M.D.B. & M., THENCE 2ND CONTINUING SOUTH 34° 58' 22" EAST, 66.93 FEET; THENCE 3RD SOUTHEASTERLY THROUGH A CURVE TO THE RIGHT TANGENT TO THE PRECEDING COURSE THROUGH A CENTRAL ANGLE 17° 15' 47", WITH A RADIUS OF 100.00 FEET, A DISTANCE OF 30.13 FEET TO A POINT OF REVERSE CURVE; THENCE 4TH SOUTHEASTERLY THROUGH A CURVE TO THE LEFT TANGENT TO THE PRECEDING COURSE THROUGH A CENTRAL ANGLE OF 47° 01' 00", WITH A RADIUS OF 100.00 FEET A DISTANCE OF 82.06 FEET TO A POINT OF REVERSE CURVE; THENCE 5TH SOUTHEASTERLY THROUGH A CURVE TO THE RIGHT TANGENT TO THE PRECEDING COURSE THROUGH A CENTRAL ANGLE OF 27° 30' 00" WITH A RADIUS OF 100.00 FEET A DISTANCE OF 48.00 FEET; THENCE 6TH SOUTH 37° 16' EAST, 147.87 FEET; THENCE 7TH NORTH 52° 23' EAST, 136.82 FEET MORE OR LESS, TO THE SOUTHWESTERLY RIGHT OF WAY LINE OF CALIFORNIA STATE HIGHWAY NO. 49 AND TERMINUS POINT OF THE HEREIN DESCRIBED CENTERLINE.

PARCEL 2:

PARCEL A AS SET FORTH ON THAT RECORD OF SURVEY OF A PORTION OF LOTS 4 AND 5, BLOCK 2, SAN ANDREAS TOWNSITE, AND A PORTION OF THE NORTHEAST QUARTER OF THE NORTHWEST QUARTER OF SECTION 20, TOWNSHIP 4 NORTH, RANGE 12 EAST, M.D.B.&M., FILED FOR RECORD JULY 20, 1970 IN [BOOK 8 OF SURVEYS, PAGE 73](#), CALAVERAS COUNTY RECORDS.

EXCEPTION THEREFROM PARCEL D AS SET FORTH ON THAT RECORD OF SURVEY OF A PORTION OF LOT 5, BLOCK 2,

This page is only a part of a 2016 ALTA® Commitment for Title Insurance issued by First American Title Insurance Company. This Commitment is not valid without the Notice; the Commitment to Issue Policy; the Commitment Conditions; Schedule A; Schedule B, Part I-Requirements; Schedule B, Part II-Exceptions.

Copyright 2006-2016 American Land Title Association. All rights reserved.

The use of this Form (or any derivative thereof) is restricted to ALTA licensees and ALTA members in good standing as of the date of use. All other uses are prohibited. Reprinted under license from the American Land Title Association.

SAN ANDREAS TOWNSITE, FILED FOR RECORD NOVEMBER 8, 1971 IN [BOOK 9 OF SURVEYS, PAGE 1](#), CALAVERAS COUNTY RECORDS.

For conveyancing purposes only: APN 042-030-014-000 (Affects Parcel 1) and 042-031-017-000 (Affects Parcel 2)

This page is only a part of a 2016 ALTA® Commitment for Title Insurance issued by First American Title Insurance Company. This Commitment is not valid without the Notice; the Commitment to Issue Policy; the Commitment Conditions; Schedule A; Schedule B, Part I-Requirements; Schedule B, Part II-Exceptions.

Copyright 2006-2016 American Land Title Association. All rights reserved.

The use of this Form (or any derivative thereof) is restricted to ALTA licensees and ALTA members in good standing as of the date of use. All other uses are prohibited. Reprinted under license from the American Land Title Association.

Appendix K Building Permit Records Report



236 E ST Charles St

236 E ST Charles St
San Andreas, CA 95249

Inquiry Number: 6929773.8

April 06, 2022

EDR Building Permit Report

Target Property and Adjoining Properties

EDR Building Permit Report: Search Documentation

4/06/22

Site Name:

236 E ST Charles St
236 E ST Charles St
San Andreas, CA 95249

Client Name:

Applied Water Resources
218 Landana St
American Canyon, CA 94503

EDR Inquiry # 6929773.8

Contact: Yola Bayram

Search Documentation

DATA GAP

The complete collection of Building Permit data available to EDR has been searched, and as of 4/06/22, EDR does not have access to building permits in the city where your target property is located (San Andreas, CA).

Disclaimer - Copyright and Trademark Notice

This Report contains certain information obtained from a variety of public and other sources reasonably available to Environmental Data Resources, Inc. It cannot be concluded from this Report that coverage information for the target and surrounding properties does not exist from other sources. NO WARRANTY EXPRESSED OR IMPLIED, IS MADE WHATSOEVER IN CONNECTION WITH THIS REPORT. ENVIRONMENTAL DATA RESOURCES, INC. SPECIFICALLY DISCLAIMS THE MAKING OF ANY SUCH WARRANTIES, INCLUDING WITHOUT LIMITATION, MERCHANTABILITY OR FITNESS FOR A PARTICULAR USE OR PURPOSE. ALL RISK IS ASSUMED BY THE USER. IN NO EVENT SHALL ENVIRONMENTAL DATA RESOURCES, INC. BE LIABLE TO ANYONE, WHETHER ARISING OUT OF ERRORS OR OMISSIONS, NEGLIGENCE, ACCIDENT OR ANY OTHER CAUSE, FOR ANY LOSS OF DAMAGE, INCLUDING, WITHOUT LIMITATION, SPECIAL, INCIDENTAL, CONSEQUENTIAL, OR EXEMPLARY DAMAGES. ANY LIABILITY ON THE PART OF ENVIRONMENTAL DATA RESOURCES, INC. IS STRICTLY LIMITED TO A REFUND OF THE AMOUNT PAID FOR THIS REPORT. Purchaser accepts this Report "AS IS". Any analyses, estimates, ratings, environmental risk levels or risk codes provided in this Report are provided for illustrative purposes only, and are not intended to provide, nor should they be interpreted as providing any facts regarding, or prediction or forecast of, any environmental risk for any property. Only a Phase I Environmental Site Assessment performed by an environmental professional can provide information regarding the environmental risk for any property. Additionally, the information provided in this Report is not to be construed as legal advice.

Copyright 2017 by Environmental Data Resources, Inc. All rights reserved. Reproduction in any media or format, in whole or in part, of any report or map of Environmental Data Resources, Inc., or its affiliates, is prohibited without prior written permission.

EDR and its logos (including Sanborn and Sanborn Map) are trademarks of Environmental Data Resources, Inc. or its affiliates. All other trademarks used herein are the property of their respective owners.

EDR BUILDING PERMIT REPORT

About This Report

The EDR Building Permit Report provides a practical and efficient method to search building department records for indications of environmental conditions. Generated via a search of municipal building permit records gathered from more than 1,600 cities nationwide, this report will assist you in meeting the search requirements of EPA's Standards and Practices for All Appropriate Inquiries (40 CFR Part 312), the ASTM Standard Practice for Environmental Site Assessments (E 1527-13), or custom requirements developed for the evaluation of environmental risk associated with a parcel of real estate.

Building permit data can be used to identify current and/or former operations and structures/features of environmental concern. The data can provide information on a target property and adjoining properties such as the presence of underground storage tanks, pump islands, sumps, drywells, etc., as well as information regarding water, sewer, natural gas, electrical connection dates, and current/former septic tanks.

ASTM and EPA Requirements

ASTM E 1527-13 lists building department records as a "standard historical source," as detailed in § 8.3.4.7: "Building Department Records - The term building department records means those records of the local government in which the property is located indicating permission of the local government to construct, alter, or demolish improvements on the property." ASTM also states that "Uses in the area surrounding the property shall be identified in the report, but this task is required only to the extent that this information is revealed in the course of researching the property itself."

EPA's Standards and Practices for All Appropriate Inquiries (AAI) states: "§312.24: Reviews of historical sources of information. (a) Historical documents and records must be reviewed for the purposes of achieving the objectives and performance factors of §312.20(e) and (f). Historical documents and records may include, but are not limited to, aerial photographs, fire insurance maps, building department records, chain of title documents, and land use records."

Methodology

EDR has developed the EDR Building Permit Report through our partnership with BuildFax, the nation's largest repository of building department records. BuildFax collects, updates, and manages building department records from local municipal governments. The database now includes 30 million permits, on more than 10 million properties across 1,600 cities in the United States.

The EDR Building Permit Report comprises local municipal building permit records, gathered directly from local jurisdictions, including both target property and adjoining properties. Years of coverage vary by municipality. Data reported includes (where available): date of permit, permit type, permit number, status, valuation, contractor company, contractor name, and description.

Incoming permit data is checked at seven stages in a regimented quality control process, from initial data source interview, to data preparation, through final auditing. To ensure the building department is accurate, each of the seven quality control stages contains, on average, 15 additional quality checks, resulting in a process of approximately 105 quality control "touch points."

For more information about the EDR Building Permit Report, please contact your EDR Account Executive at (800) 352-0050.



Appendix L Vapor Encroachment Screening Report



236 E ST Charles St

236 E ST Charles St

San Andreas, CA 95249

Inquiry Number: 6929773.2s

May 11, 2022

EDR Vapor Encroachment Screen

Prepared using EDR's Vapor Encroachment Worksheet

TABLE OF CONTENTS

<u>SECTION</u>	<u>PAGE</u>
Executive Summary	ES1
Primary Map	2
Secondary Map	3
Map Findings	4
Record Sources and Currency	GR-1

Thank you for your business.
Please contact EDR at 1-800-352-0050
with any questions or comments.

Disclaimer - Copyright and Trademark Notice

The EDR Vapor Encroachment Worksheet enables EDR's customers to make certain online modifications that effects maps, text and calculations contained in this Report. As a result, maps, text and calculations contained in this Report may have been so modified. EDR has not taken any action to verify any such modifications, and this report and the findings set forth herein must be read in light of this fact. Environmental Data Resources shall not be responsible for any customer's decision to include or not include in any final report any records determined to be within the relevant minimum search distances.

This report contains information obtained from a variety of public and other sources reasonably available to Environmental Data Resources, Inc. It cannot be concluded from this Report that coverage information for the target and surrounding properties does not exist from other sources. **NO WARRANTY EXPRESSED OR IMPLIED, IS MADE WHATSOEVER IN CONNECTION WITH THIS REPORT. ENVIRONMENTAL DATA RESOURCES, INC. SPECIFICALLY DISCLAIMS THE MAKING OF ANY SUCH WARRANTIES, INCLUDING WITHOUT LIMITATION, MERCHANTABILITY OR FITNESS FOR A PARTICULAR USE OR PURPOSE. ALL RISK IS ASSUMED BY THE USER. IN NO EVENT SHALL ENVIRONMENTAL DATA RESOURCES, INC. BE LIABLE TO ANYONE, WHETHER ARISING OUT OF ERRORS OR OMISSIONS, NEGLIGENCE, ACCIDENT OR ANY OTHER CAUSE, FOR ANY LOSS OR DAMAGE, INCLUDING, WITHOUT LIMITATION, SPECIAL, INCIDENTAL, CONSEQUENTIAL, OR EXEMPLARY DAMAGES. ANY LIABILITY ON THE PART OF ENVIRONMENTAL DATA RESOURCES, INC. IS STRICTLY LIMITED TO A REFUND OF THE AMOUNT PAID FOR THIS REPORT.**

Purchaser accepts this report "AS IS". Any analyses, estimates, ratings, or risk codes provided in this report are provided for illustrative purposes only, and are not intended to provide, nor should they be interpreted as providing any facts regarding, or prediction or forecast of, any environmental risk for any property. Only a Phase I Environmental Site Assessment performed by an environmental professional can produce information regarding the environmental risk for any property. Additionally, the information provided in this Report is not to be construed as legal advice.

Copyright 2022 by Environmental Data Resources, Inc. All rights reserved. Reproduction in any media or format, in whole or in part, of any report or map of Environmental Data Resources, Inc., or its affiliates, is prohibited without prior written permission.

EDR and its logos (including Sanborn and Sanborn Map) are trademarks of Environmental Data Resources, Inc. or its affiliates. All other trademarks used herein are the property of their respective owners.

EXECUTIVE SUMMARY

A search of available environmental records was conducted by EDR. The report was designed to assist parties seeking to meet the search requirements of the ASTM Standard Practice for Assessment of Vapor Encroachment into Structures on Property Involved in Real Estate Transactions (E 2600).

STANDARD ENVIRONMENTAL RECORDS	Default Area of Concern (Miles)*	property	1/10	> 1/10
Lists of Federal NPL (Superfund) sites	1.0	0	0	0
Lists of Federal Delisted NPL sites	1.0	0	0	0
Lists of Federal sites subject to CERCLA removals and CERCLA orders	0.5	0	0	0
Lists of Federal CERCLA sites with NFRAP	0.5	0	0	0
Lists of Federal RCRA facilities undergoing Corrective Action	1.0	0	0	0
Lists of Federal RCRA TSD facilities	0.5	0	0	0
Lists of Federal RCRA generators	0.25	0	0	0
Federal institutional controls / engineering controls registries	0.5	0	0	0
Federal ERNS list	0.001	0	0	-
Lists of state- and tribal (Superfund) equivalent sites	1.0	0	0	0
Lists of state- and tribal hazardous waste facilities	1.0	0	0	0
Lists of state and tribal landfills and solid waste disposal facilities	0.5	0	0	0
Lists of state and tribal leaking storage tanks	0.5	0	1	0
Lists of state and tribal registered storage tanks	0.25	0	0	0
State and tribal institutional control / engineering control registries	not searched	-	-	-
Lists of state and tribal voluntary cleanup sites	0.5	0	0	0
Lists of state and tribal brownfield sites	0.5	0	0	0

ADDITIONAL ENVIRONMENTAL RECORDS

Local Brownfield lists	0.5	0	0	0
Local Lists of Landfill / Solid Waste Disposal Sites	0.5	0	0	0
Local Lists of Hazardous waste / Contaminated Sites	1.0	0	0	0
Local Lists of Registered Storage Tanks	0.25	0	0	0
Local Land Records	0.5	0	0	0
Records of Emergency Release Reports	0.5	0	0	0
Other Ascertainable Records	1.0	0	1	0

EDR HIGH RISK HISTORICAL RECORDS

EDR Exclusive Records	1.0	0	0	0
Exclusive Recovered Govt. Archives	0.001	0	0	-

EXECUTIVE SUMMARY

EDR RECOVERED GOVERNMENT ARCHIVES

EDR Exclusive Records	1.0	0	0	0
Exclusive Recovered Govt. Archives	0.001	0	0	-

*The Default Area of Concern may be adjusted by the environmental professional using experience and professional judgement. Each category may include several databases, and each database may have a different distance. A list of individual databases is provided at the back of this report.

EXECUTIVE SUMMARY

TARGET PROPERTY INFORMATION

ADDRESS

236 E ST CHARLES ST
236 E ST CHARLES ST
SAN ANDREAS, CA 95249

COORDINATES

Latitude (North):	38.193319 - 38° 11' 35.942688"
Longitude (West):	120.677711 - 120° 40' 39.761353'
Elevation:	1075 ft. above sea level

EXECUTIVE SUMMARY

SEARCH RESULTS

Unmappable (orphan) sites are not considered in the foregoing analysis.

STANDARD ENVIRONMENTAL RECORDS

<u>Name</u>	<u>Address</u>	<u>Dist/Dir</u>	<u>Map ID</u>	<u>Page</u>
GOLD COUNTRY MINI MART HIST CORTESE: HIST CORTESE CERS: CERS LUST: LUST Cortese: CORTESE CUPA Listings: CUPA	326 CHARLES ST	<1/10 NNE	◆ 1	8

ADDITIONAL ENVIRONMENTAL RECORDS

<u>Name</u>	<u>Address</u>	<u>Dist/Dir</u>	<u>Map ID</u>	<u>Page</u>
GOLD COUNTRY MINI MART HIST CORTESE: HIST CORTESE CERS: CERS LUST: LUST Cortese: CORTESE CUPA Listings: CUPA	326 CHARLES ST	<1/10 NNE	◆ 1	8

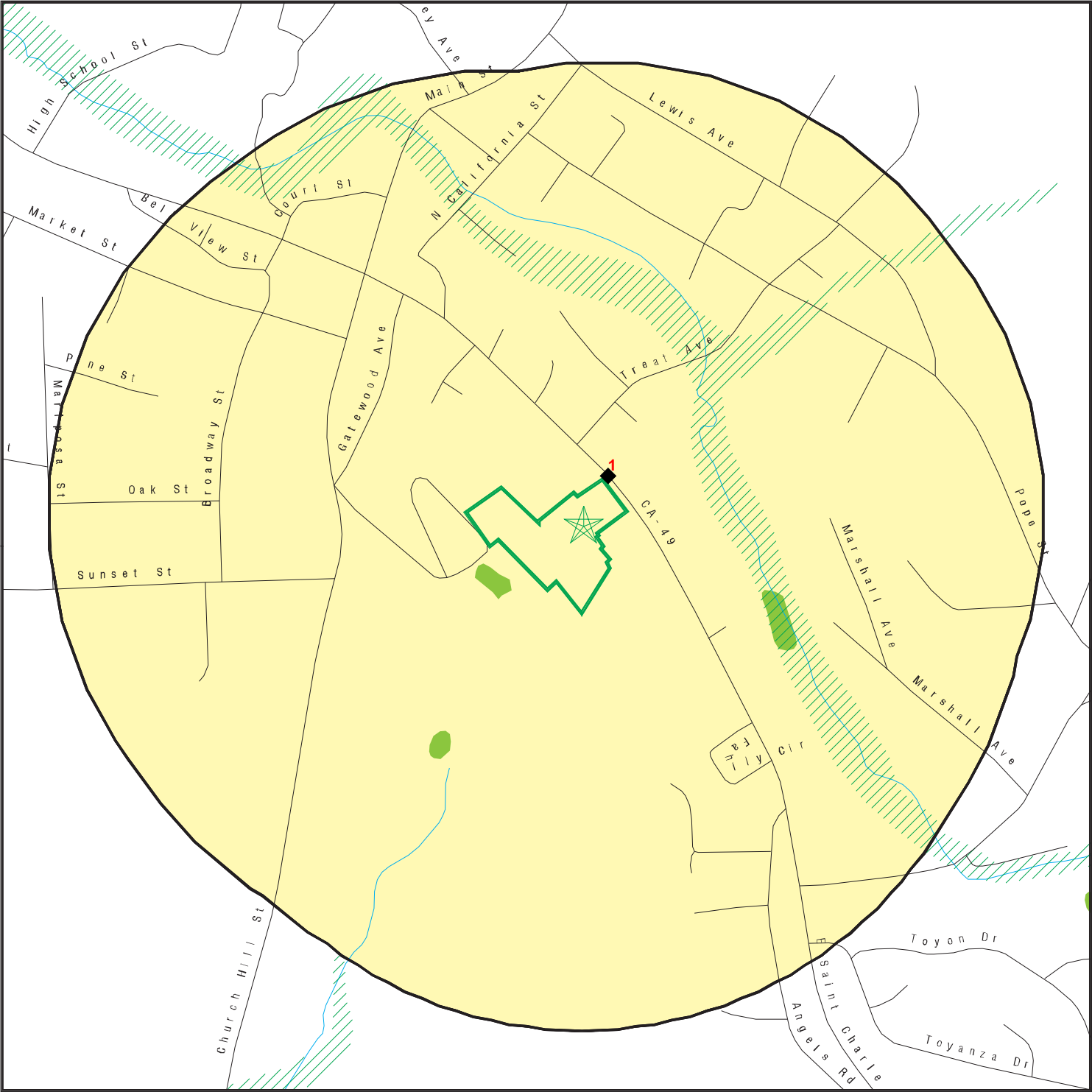
EDR HIGH RISK HISTORICAL RECORDS

<u>Name</u>	<u>Address</u>	<u>Dist/Dir</u>	<u>Map ID</u>	<u>Page</u>
Not Reported				

EDR RECOVERED GOVERNMENT ARCHIVES

<u>Name</u>	<u>Address</u>	<u>Dist/Dir</u>	<u>Map ID</u>	<u>Page</u>
Not Reported				

PRIMARY MAP - 6929773.2S

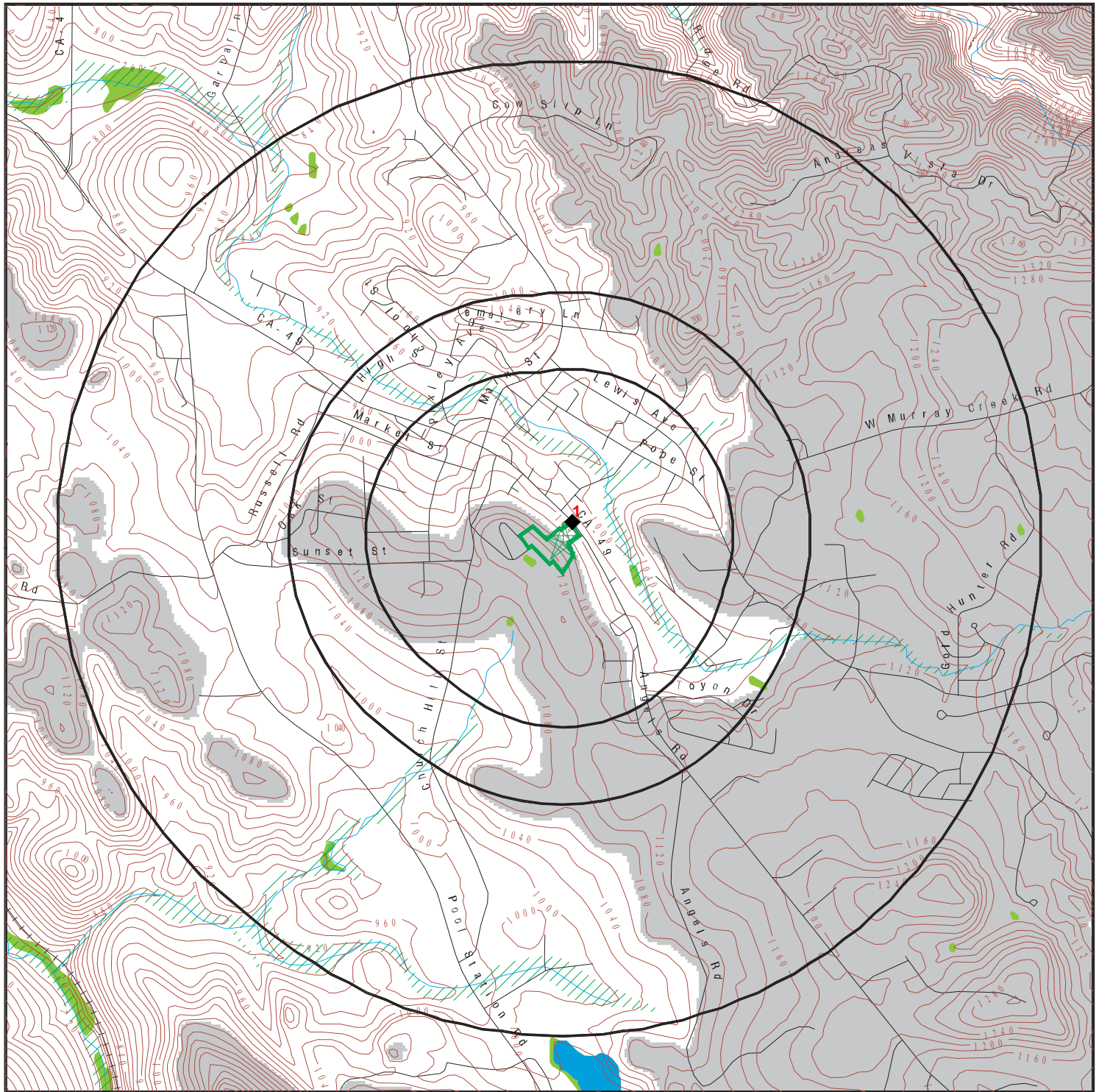


- Target Property
- Sites at elevations higher than or equal to the target property
- Sites at elevations lower than the target property
- Manufactured Gas Plants
- National Priority List Sites
- Dept. Defense Sites
- Indian Reservations BIA
- Special Flood Hazard Area (1%)
- 0.2% Annual Chance Flood Hazard
- National Wetland Inventory
- State Wetlands
- Areas of Concern

This report includes Interactive Map Layers to display and/or hide map information. The legend includes only those icons for the default map view.

SITE NAME: 236 E ST Charles St	CLIENT: Applied Water Resources Corporation
ADDRESS: 236 E ST Charles St	CONTACT: Yola Bayram
San Andreas CA 95249	INQUIRY #: 6929773.2s
LAT/LONG: 38.193319 / 120.677711	DATE: April 06, 2022 4:57 pm

SECONDARY MAP - 6929773.2S



Target Property

Sites at elevations higher than or equal to the target property

Sites at elevations lower than the target property

Manufactured Gas Plants

National Priority List Sites

Dept. Defense Sites

Indian Reservations BIA

Special Flood Hazard Area (1%)

0.2% Annual Chance Flood Hazard

National Wetland Inventory

State Wetlands

Upgradient Area

Areas of Concern

0 1/3 1/2 1 Miles



This report includes Interactive Map Layers to display and/or hide map information. The legend includes only those icons for the default map view.

SITE NAME: 236 E ST Charles St
ADDRESS: 236 E ST Charles St
San Andreas CA 95249
LAT/LONG: 38.193319 / 120.677711

CLIENT: Applied Water Resources Corporation
CONTACT: Yola Bayram
INQUIRY #: 6929773.2s
DATE: April 06, 2022 4:55 pm

MAP FINDINGS

LEGEND

FACILITY NAME FACILITY ADDRESS, CITY, ST, ZIP		EDR SITE ID NUMBER
◆ MAP ID#	Direction Distance Range (Distance feet / miles)	ASTM 2600 Record Sources found in this report. Each database searched has been assigned to one or more categories. For detailed information about categorization, see the section of the report Records Searched and Currency.
	Relative Elevation Feet Above Sea Level	
Worksheet:		
Comments:		
Comments may be added on the online Vapor Encroachment Worksheet.		

DATABASE ACRONYM: Applicable categories (A hoverbox with database description).

GOLD COUNTRY MINI MART 326 CHARLES ST, SAN ANDREAS, CA, 95249		S105026032
◆ 1	NNE <1/10 (26 ft. / 0.005 mi.)	Lists of state and tribal leaking storage tanks Other Ascertainable Records
	42 ft. Lower Elevation 1033 ft. Above Sea Level	

Worksheet:

LUST: Lists of state and tribal leaking storage tanks

Name: GOLD COUNTRY MINI MART
Address: 326 ST CHARLES ST E
City,State,Zip: SAN ANDREAS, CA 95249
Lead Agency: CALAVERAS COUNTY
Case Type: LUST Cleanup Site
Geo Track: http://geotracker.waterboards.ca.gov/profile_report.asp?global_id=T0600900071
Global Id: T0600900071
Latitude: 38.1938667
Longitude: -120.6773557
Status: Completed - Case Closed
Status Date: 10/16/1998
Case Worker: TON
RB Case Number: 050076
Local Agency: CALAVERAS COUNTY
File Location: Not Reported
Local Case Number: 042-031-024
Potential Media Affect: Soil
Potential Contaminants of Concern: Gasoline
Site History: Not Reported

LUST:

Global Id: T0600900071
Contact Type: Local Agency Caseworker
Contact Name: TONY MARIS

MAP FINDINGS

GOLD COUNTRY MINI MART, 326 CHARLES ST, SAN ANDREAS, CA 95249 (Continued)

Organization Name: CALAVERAS COUNTY
 Address: ENV. HEALTH, 891 MOUNTAIN RANCH RD.
 City: SAN ANDREAS
 Email: tmaris@co.calaveras.ca.us
 Phone Number: Not Reported

 Global Id: T0600900071
 Contact Type: Regional Board Caseworker
 Contact Name: GLENN T. MEEKS
 Organization Name: CENTRAL VALLEY RWQCB (REGION 5S)
 Address: 11020 SUN CENTER DRIVE #200
 City: RANCHO CORDOVA
 Email: gmeeks@waterboards.ca.gov
 Phone Number: Not Reported

LUST:

Global Id: T0600900071
 Action Type: Other
 Date: 05/20/1998
 Action: Leak Discovery

 Global Id: T0600900071
 Action Type: ENFORCEMENT
 Date: 10/16/1998
 Action: Closure/No Further Action Letter

 Global Id: T0600900071
 Action Type: Other
 Date: 06/01/1998
 Action: Leak Reported

LUST:

Global Id: T0600900071
 Status: Open - Case Begin Date
 Status Date: 05/20/1998

 Global Id: T0600900071
 Status: Open - Site Assessment
 Status Date: 05/20/1998

 Global Id: T0600900071
 Status: Completed - Case Closed
 Status Date: 10/16/1998

LUST REG 5:

Name: GOLD COUNTRY MINI MART
 Address: 326 ST CHARLES ST E
 City: SAN ANDREAS
 Region: 5
 Status: Case Closed

MAP FINDINGS

GOLD COUNTRY MINI MART, 326 CHARLES ST, SAN ANDREAS, CA 95249 (Continued)

Case Number:	050076
Case Type:	Soil only
Substance:	GASOLINE
Staff Initials:	GTM
Lead Agency:	Local
Program:	LUST
MTBE Code:	N/A

CORTESE: Other Ascertainable Records

Name:	GOLD COUNTRY MINI MART
Address:	326 ST CHARLES ST E
City,State,Zip:	SAN ANDREAS, CA 95249
Region:	CORTESE
Envirostor Id:	Not Reported
Global ID:	T0600900071
Site/Facility Type:	LUST CLEANUP SITE
Cleanup Status:	COMPLETED - CASE CLOSED
Status Date:	Not Reported
Site Code:	Not Reported
Latitude:	Not Reported
Longitude:	Not Reported
Owner:	Not Reported
Enf Type:	Not Reported
Swat R:	Not Reported
Flag:	active
Order No:	Not Reported
Waste Discharge System No:	Not Reported
Effective Date:	Not Reported
Region 2:	Not Reported
WID Id:	Not Reported
Solid Waste Id No:	Not Reported
Waste Management Uit Name:	Not Reported
File Name:	Active Open

CUPA CALVERAS: Other Ascertainable Records

Name:	GOLDEN STATE PETROLEUM SAN ANDREAS, INC.
Address:	326 ST. CHARLES
City,State,Zip:	SAN ANDREAS, CA 95249
Facility Id:	FA0000132
PE:	5312
Description:	GENERATE < 100 kg/mo.
Code:	01
Decode for Code:	ACTIVE
Name:	GOLDEN STATE PETROLEUM SAN ANDREAS, INC.
Address:	326 ST. CHARLES
City,State,Zip:	SAN ANDREAS, CA 95249
Facility Id:	FA0000132
PE:	5212

MAP FINDINGS

GOLD COUNTRY MINI MART, 326 CHARLES ST, SAN ANDREAS, CA 95249 (Continued)

Description: HMRRP UST FACILITY NO ADD'L CHEMICALS
 Code: 01
 Decode for Code: ACTIVE

HIST CORTESE: Other Ascertainable Records

edr_fname: GOLD COUNTRY MINI MART
 edr_fadd1: 326 CHARLES ST
 City,State,Zip: SAN ANDREAS, CA 95249
 Region: CORTESE
 Facility County Code: 5
 Reg By: LTNKA
 Reg Id: 050076

CERS: Other Ascertainable Records

Name: GOLD COUNTRY MINI MART
 Address: 326 ST CHARLES ST E
 City,State,Zip: SAN ANDREAS, CA 95249
 Site ID: 189918
 CERS ID: T0600900071
 CERS Description: Leaking Underground Storage Tank Cleanup Site

Affiliation:

Affiliation Type Desc: Regional Board Caseworker
 Entity Name: GLENN T. MEEKS - CENTRAL VALLEY RWQCB (REGION 5S)
 Entity Title: Not Reported
 Affiliation Address: 11020 SUN CENTER DRIVE #200
 Affiliation City: RANCHO CORDOVA
 Affiliation State: CA
 Affiliation Country: Not Reported
 Affiliation Zip: Not Reported
 Affiliation Phone: ,

Affiliation Type Desc: Local Agency Caseworker
 Entity Name: TONY MARIS - CALAVERAS COUNTY
 Entity Title: Not Reported
 Affiliation Address: ENV. HEALTH, 891 MOUNTAIN RANCH RD.
 Affiliation City: SAN ANDREAS
 Affiliation State: CA
 Affiliation Country: Not Reported
 Affiliation Zip: Not Reported
 Affiliation Phone: ,

GOVERNMENT RECORDS SEARCHED / DATA CURRENCY TRACKING

St	Acronym	Full Name	Government Agency	Gov Date	Arvl. Date	Active Date
ENVIRONMENTAL RECORDS						
Federal NPL site list						
US	NPL	National Priority List	EPA	01/25/2022	02/03/2022	02/22/2022
US	Proposed NPL	Proposed National Priority List Sites	EPA	01/25/2022	02/03/2022	02/22/2022
US	NPL LIENS	Federal Superfund Liens	EPA	10/15/1991	02/02/1994	03/30/1994
Federal CERCLIS list						
US	SEMS	Superfund Enterprise Management System	EPA	01/25/2022	02/03/2022	02/22/2022
Federal RCRA CORRACTS facilities list						
US	CORRACTS	Corrective Action Report	EPA	02/28/2022	03/02/2022	03/17/2022
Federal RCRA TSD facilities list						
US	RCRA-TSDF	RCRA - Treatment, Storage and Disposal	Environmental Protection Agency	02/28/2022	03/02/2022	03/17/2022
Federal RCRA generators list						
US	RCRA-LQG	RCRA - Large Quantity Generators	Environmental Protection Agency	02/28/2022	03/02/2022	03/17/2022
US	RCRA-SQG	RCRA - Small Quantity Generators	Environmental Protection Agency	02/28/2022	03/02/2022	03/17/2022
US	RCRA-VSQG	RCRA - Very Small Quantity Generators (Formerly Conditionall	Environmental Protection Agency	02/28/2022	03/02/2022	03/17/2022
Federal institutional controls / engineering controls registries						
US	LUCIS	Land Use Control Information System	Department of the Navy	11/15/2021	11/16/2021	02/08/2022
US	US ENG CONTROLS	Engineering Controls Sites List	Environmental Protection Agency	11/19/2021	11/19/2021	02/14/2022
US	US INST CONTROLS	Institutional Controls Sites List	Environmental Protection Agency	11/19/2021	11/19/2021	02/14/2022
Federal ERNS list						
US	ERNS	Emergency Response Notification System	National Response Center, United States Coast	12/31/2021	03/01/2022	03/10/2022
State and tribal - equivalent NPL						
CA	RESPONSE	State Response Sites	Department of Toxic Substances Control	10/25/2021	10/26/2021	01/14/2022
State and tribal - equivalent CERCLIS						
CA	ENVIROSTOR	EnviroStor Database	Department of Toxic Substances Control	10/25/2021	10/26/2021	01/14/2022
State and tribal landfill / solid waste disposal						
CA	SWF/LF (SWIS)	Solid Waste Information System	Department of Resources Recycling and Recover	11/08/2021	11/09/2021	01/28/2022
State and tribal leaking storage tank lists						
CA	LUST REG 1	Active Toxic Site Investigation	California Regional Water Quality Control Boa	02/01/2001	02/28/2001	03/29/2001
CA	LUST REG 6V	Leaking Underground Storage Tank Case Listing	California Regional Water Quality Control Boa	06/07/2005	06/07/2005	06/29/2005
CA	LUST REG 9	Leaking Underground Storage Tank Report	California Regional Water Quality Control Boa	03/01/2001	04/23/2001	05/21/2001
CA	LUST REG 6L	Leaking Underground Storage Tank Case Listing	California Regional Water Quality Control Boa	09/09/2003	09/10/2003	10/07/2003
CA	LUST REG 4	Underground Storage Tank Leak List	California Regional Water Quality Control Boa	09/07/2004	09/07/2004	10/12/2004
CA	LUST REG 5	Leaking Underground Storage Tank Database	California Regional Water Quality Control Boa	07/01/2008	07/22/2008	07/31/2008
CA	LUST REG 7	Leaking Underground Storage Tank Case Listing	California Regional Water Quality Control Boa	02/26/2004	02/26/2004	03/24/2004

GOVERNMENT RECORDS SEARCHED / DATA CURRENCY TRACKING

St	Acronym	Full Name	Government Agency	Gov Date	Arvl Date	Active Date
CA	LUST REG 8	Leaking Underground Storage Tanks	California Regional Water Quality Control Boa	02/14/2005	02/15/2005	03/28/2005
CA	LUST	Leaking Underground Fuel Tank Report (GEOTRACKER)	State Water Resources Control Board	12/06/2021	12/07/2021	02/23/2022
CA	LUST REG 2	Fuel Leak List	California Regional Water Quality Control Boa	09/30/2004	10/20/2004	11/19/2004
CA	LUST REG 3	Leaking Underground Storage Tank Database	California Regional Water Quality Control Boa	05/19/2003	05/19/2003	06/02/2003
US	INDIAN LUST R1	Leaking Underground Storage Tanks on Indian Land	EPA Region 1	04/28/2021	06/11/2021	09/07/2021
US	INDIAN LUST R4	Leaking Underground Storage Tanks on Indian Land	EPA Region 4	05/28/2021	06/22/2021	09/20/2021
US	INDIAN LUST R6	Leaking Underground Storage Tanks on Indian Land	EPA Region 6	10/12/2021	11/15/2021	02/08/2022
US	INDIAN LUST R5	Leaking Underground Storage Tanks on Indian Land	EPA, Region 5	10/12/2021	11/15/2021	02/08/2022
US	INDIAN LUST R10	Leaking Underground Storage Tanks on Indian Land	EPA Region 10	10/12/2021	11/15/2021	02/08/2022
US	INDIAN LUST R9	Leaking Underground Storage Tanks on Indian Land	Environmental Protection Agency	10/12/2021	11/15/2021	02/08/2022
US	INDIAN LUST R8	Leaking Underground Storage Tanks on Indian Land	EPA Region 8	10/12/2021	11/15/2021	02/08/2022
US	INDIAN LUST R7	Leaking Underground Storage Tanks on Indian Land	EPA Region 7	10/12/2021	11/15/2021	02/08/2022
CA	CPS-SLIC	Statewide SLIC Cases (GEOTRACKER)	State Water Resources Control Board	12/06/2021	12/07/2021	02/23/2022
CA	SLIC REG 1	Active Toxic Site Investigations	California Regional Water Quality Control Boa	04/03/2003	04/07/2003	04/25/2003
CA	SLIC REG 2	Spills, Leaks, Investigation & Cleanup Cost Recovery Listing	Regional Water Quality Control Board San Fran	09/30/2004	10/20/2004	11/19/2004
CA	SLIC REG 3	Spills, Leaks, Investigation & Cleanup Cost Recovery Listing	California Regional Water Quality Control Boa	05/18/2006	05/18/2006	06/15/2006
CA	SLIC REG 4	Spills, Leaks, Investigation & Cleanup Cost Recovery Listing	Region Water Quality Control Board Los Angele	11/17/2004	11/18/2004	01/04/2005
CA	SLIC REG 5	Spills, Leaks, Investigation & Cleanup Cost Recovery Listing	Regional Water Quality Control Board Central	04/01/2005	04/05/2005	04/21/2005
CA	SLIC REG 6V	Spills, Leaks, Investigation & Cleanup Cost Recovery Listing	Regional Water Quality Control Board, Victorv	05/24/2005	05/25/2005	06/16/2005
CA	SLIC REG 6L	SLIC Sites	California Regional Water Quality Control Boa	09/07/2004	09/07/2004	10/12/2004
CA	SLIC REG 7	SLIC List	California Regional Quality Control Board, Co	11/24/2004	11/29/2004	01/04/2005
CA	SLIC REG 8	Spills, Leaks, Investigation & Cleanup Cost Recovery Listing	California Region Water Quality Control Board	04/03/2008	04/03/2008	04/14/2008
CA	SLIC REG 9	Spills, Leaks, Investigation & Cleanup Cost Recovery Listing	California Regional Water Quality Control Boa	09/10/2007	09/11/2007	09/28/2007
State and tribal registered storage tank lists						
CA	UST	Active UST Facilities	SWRCB	12/06/2021	12/07/2021	02/23/2022
CA	MILITARY UST SITES	Military UST Sites (GEOTRACKER)	State Water Resources Control Board	12/06/2021	12/07/2021	02/23/2022
CA	UST CLOSURE	Proposed Closure of Underground Storage Tank (UST) Cases	State Water Resources Control Board	12/01/2021	12/07/2021	03/02/2022
CA	AST	Aboveground Petroleum Storage Tank Facilities	California Environmental Protection Agency	07/06/2016	07/12/2016	09/19/2016
US	INDIAN UST R4	Underground Storage Tanks on Indian Land	EPA Region 4	05/28/2021	06/22/2021	09/20/2021
US	INDIAN UST R6	Underground Storage Tanks on Indian Land	EPA Region 6	10/12/2021	11/15/2021	02/08/2022
US	INDIAN UST R5	Underground Storage Tanks on Indian Land	EPA Region 5	04/06/2021	06/11/2021	09/07/2021
US	INDIAN UST R1	Underground Storage Tanks on Indian Land	EPA, Region 1	10/14/2021	11/15/2021	02/08/2022
US	INDIAN UST R10	Underground Storage Tanks on Indian Land	EPA Region 10	10/12/2021	11/15/2021	02/08/2022
US	INDIAN UST R7	Underground Storage Tanks on Indian Land	EPA Region 7	10/12/2021	11/15/2021	02/08/2022
US	INDIAN UST R9	Underground Storage Tanks on Indian Land	EPA Region 9	10/12/2021	11/15/2021	02/08/2022
US	INDIAN UST R8	Underground Storage Tanks on Indian Land	EPA Region 8	10/12/2021	11/15/2021	02/08/2022
US	FEMA UST	Underground Storage Tank Listing	FEMA	10/14/2021	11/05/2021	02/01/2022
State and tribal voluntary cleanup sites						
US	INDIAN VCP R7	Voluntary Cleanup Priority Lisitng	EPA, Region 7	03/20/2008	04/22/2008	05/19/2008
CA	VCP	Voluntary Cleanup Program Properties	Department of Toxic Substances Control	10/25/2021	10/26/2021	01/14/2022
US	INDIAN VCP R1	Voluntary Cleanup Priority Listing	EPA, Region 1	07/27/2015	09/29/2015	02/18/2016

GOVERNMENT RECORDS SEARCHED / DATA CURRENCY TRACKING

St	Acronym	Full Name	Government Agency	Gov Date	Arvl. Date	Active Date
State and tribal Brownfields sites						
CA	BROWNFIELDS	Considered Brownfields Sites Listing	State Water Resources Control Board	12/15/2021	12/16/2021	03/03/2022
Other Records						
US	CONSENT	Superfund (CERCLA) Consent Decrees	Department of Justice, Consent Decree Library	12/31/2021	01/14/2022	03/25/2022
US	ROD	Records Of Decision	EPA	01/25/2022	02/03/2022	02/22/2022
US	LIENS 2	CERCLA Lien Information	Environmental Protection Agency	01/25/2022	02/03/2022	02/22/2022
CA	HIST CAL-SITES	Calsites Database	Department of Toxic Substance Control	08/08/2005	08/03/2006	08/24/2006
US	DEBRIS REGION 9	Torres Martinez Reservation Illegal Dump Site Locations	EPA, Region 9	01/12/2009	05/07/2009	09/21/2009
CA	SWRCY	Recycler Database	Department of Conservation	12/06/2021	12/07/2021	02/23/2022
CA	CA FID UST	Facility Inventory Database	California Environmental Protection Agency	10/31/1994	09/05/1995	09/29/1995
CA	HIST UST	Hazardous Substance Storage Container Database	State Water Resources Control Board	10/15/1990	01/25/1991	02/12/1991
CA	SAN FRANCISCO AST	Aboveground Storage Tank Site Listing	San Francisco County Department of Public Hea	11/04/2021	11/05/2021	01/24/2022
CA	SWEEPS UST	SWEEPS UST Listing	State Water Resources Control Board	06/01/1994	07/07/2005	08/11/2005
US	2020 COR ACTION	2020 Corrective Action Program List	Environmental Protection Agency	09/30/2017	05/08/2018	07/20/2018
US	FUSRAP	Formerly Utilized Sites Remedial Action Program	Department of Energy	07/26/2021	07/27/2021	10/22/2021
US	PCB TRANSFORMER	PCB Transformer Registration Database	Environmental Protection Agency	09/13/2019	11/06/2019	02/10/2020
US	COAL ASH DOE	Steam-Electric Plant Operation Data	Department of Energy	12/31/2020	11/30/2021	02/22/2022
US	US FIN ASSUR	Financial Assurance Information	Environmental Protection Agency	12/13/2021	12/17/2021	03/17/2022
US	COAL ASH EPA	Coal Combustion Residues Surface Impoundments List	Environmental Protection Agency	01/12/2017	03/05/2019	11/11/2019
US	SCRD DRYCLEANERS	State Coalition for Remediation of Drycleaners Listing	Environmental Protection Agency	01/01/2017	02/03/2017	04/07/2017
US	US HIST CDL	National Clandestine Laboratory Register	Drug Enforcement Administration	11/16/2021	11/18/2021	02/08/2022
US	LEAD SMELTER 2	Lead Smelter Sites	American Journal of Public Health	04/05/2001	10/27/2010	12/02/2010
US	EPA WATCH LIST	EPA WATCH LIST	Environmental Protection Agency	08/30/2013	03/21/2014	06/17/2014
US	LEAD SMELTER 1	Lead Smelter Sites	Environmental Protection Agency	01/25/2022	02/03/2022	02/22/2022
US	US AIRS (AFS)	Aerometric Information Retrieval System Facility Subsystem (EPA	10/12/2016	10/26/2016	02/03/2017
US	US AIRS MINOR	Air Facility System Data	EPA	10/12/2016	10/26/2016	02/03/2017
US	Delisted NPL	National Priority List Deletions	EPA	01/25/2022	02/03/2022	02/22/2022
US	SEMS-ARCHIVE	Superfund Enterprise Management System Archive	EPA	01/25/2022	02/03/2022	02/22/2022
US	RCRA NonGen / NLR	RCRA - Non Generators / No Longer Regulated	Environmental Protection Agency	02/28/2022	03/02/2022	03/17/2022
US	HMIRS	Hazardous Materials Information Reporting System	U.S. Department of Transportation	12/15/2021	12/16/2021	03/10/2022
US	DOT OPS	Incident and Accident Data	Department of Transportation, Office of Pipeli	01/02/2020	01/28/2020	04/17/2020
US	US CDL	Clandestine Drug Labs	Drug Enforcement Administration	11/16/2021	11/18/2021	02/08/2022
US	US BROWNFIELDS	A Listing of Brownfields Sites	Environmental Protection Agency	02/23/2022	03/10/2022	03/10/2022
US	DOD	Department of Defense Sites	USGS	06/07/2021	07/13/2021	03/09/2022
US	FEDLAND	Federal and Indian Lands	U.S. Geological Survey	04/02/2018	04/11/2018	11/06/2019
US	FUDS	Formerly Used Defense Sites	U.S. Army Corps of Engineers	10/26/2021	11/16/2021	02/08/2022
US	UMTRA	Uranium Mill Tailings Sites	Department of Energy	08/30/2019	11/15/2019	01/28/2020
US	ODI	Open Dump Inventory	Environmental Protection Agency	06/30/1985	08/09/2004	09/17/2004
US	MINES VIOLATIONS	MSHA Violation Assessment Data	DOL, Mine Safety & Health Admi	03/21/2022	03/22/2022	03/25/2022
US	US MINES	Mines Master Index File	Department of Labor, Mine Safety and Health A	11/02/2021	11/22/2021	02/14/2022
US	US MINES 2	Ferrous and Nonferrous Metal Mines Database Listing	USGS	05/06/2020	05/27/2020	08/13/2020
US	US MINES 3	Active Mines & Mineral Plants Database Listing	USGS	04/14/2011	06/08/2011	09/13/2011
US	PRP	Potentially Responsible Parties	EPA	01/25/2022	02/03/2022	02/25/2022
US	TRIS	Toxic Chemical Release Inventory System	EPA	12/31/2018	08/14/2020	11/04/2020
US	TSCA	Toxic Substances Control Act	EPA	12/31/2016	06/17/2020	09/10/2020

GOVERNMENT RECORDS SEARCHED / DATA CURRENCY TRACKING

St	Acronym	Full Name	Government Agency	Gov Date	Arvl. Date	Active Date
US	FTTS	FIFRA/ TSCA Tracking System - FIFRA (Federal Insecticide, Fu	EPA/Office of Prevention, Pesticides and Toxi	04/09/2009	04/16/2009	05/11/2009
US	FTTS INSP	FIFRA/ TSCA Tracking System - FIFRA (Federal Insecticide, Fu	EPA	04/09/2009	04/16/2009	05/11/2009
US	HIST FTTS	FIFRA/TSCA Tracking System Administrative Case Listing	Environmental Protection Agency	10/19/2006	03/01/2007	04/10/2007
US	HIST FTTS INSP	FIFRA/TSCA Tracking System Inspection & Enforcement Case Lis	Environmental Protection Agency	10/19/2006	03/01/2007	04/10/2007
US	SSTS	Section 7 Tracking Systems	EPA	10/18/2021	10/20/2021	01/10/2022
US	ICIS	Integrated Compliance Information System	Environmental Protection Agency	11/18/2016	11/23/2016	02/10/2017
US	PADS	PCB Activity Database System	EPA	01/20/2022	01/20/2022	03/25/2022
US	MLTS	Material Licensing Tracking System	Nuclear Regulatory Commission	07/29/2021	08/24/2021	11/19/2021
US	RADINFO	Radiation Information Database	Environmental Protection Agency	07/01/2019	07/01/2019	09/23/2019
US	FINDS	Facility Index System/Facility Registry System	EPA	11/04/2021	11/22/2021	02/25/2022
US	RAATS	RCRA Administrative Action Tracking System	EPA	04/17/1995	07/03/1995	08/07/1995
US	RMP	Risk Management Plans	Environmental Protection Agency	10/20/2021	11/05/2021	11/12/2021
US	BRS	Biennial Reporting System	EPA/NTIS	12/31/2019	03/02/2022	03/25/2022
US	PWS	Public Water System Data	EPA	12/17/2013	01/09/2014	10/15/2014
US	INDIAN RESERV	Indian Reservations	USGS	12/31/2014	07/14/2015	01/10/2017
US	INDIAN ODI	Report on the Status of Open Dumps on Indian Lands	Environmental Protection Agency	12/31/1998	12/03/2007	01/24/2008
US	IHS OPEN DUMPS	Open Dumps on Indian Land	Department of Health & Human Services, Indian	04/01/2014	08/06/2014	01/29/2015
US	ABANDONED MINES	Abandoned Mines	Department of Interior	12/14/2021	12/15/2021	03/10/2022
CA	CA BOND EXP. PLAN	Bond Expenditure Plan	Department of Health Services	01/01/1989	07/27/1994	08/02/1994
CA	CDL	Clandestine Drug Labs	Department of Toxic Substances Control	12/31/2019	01/20/2021	04/08/2021
CA	CHMIRS	California Hazardous Material Incident Report System	Office of Emergency Services	09/30/2021	10/19/2021	01/12/2022
CA	CORTESE	"Cortese" Hazardous Waste & Substances Sites List	CAL EPA/Office of Emergency Information	12/16/2021	12/16/2021	03/03/2022
CA	CUPA LIVERMORE-PLEASANTON	CUPA Facility Listing	Livermore-Pleasanton Fire Department	05/01/2019	05/14/2019	07/17/2019
CA	DEED	Deed Restriction Listing	DTSC and SWRCB	11/30/2021	11/30/2021	02/16/2022
CA	DRYCLEAN SOUTH COAST	South Coast Air Quality Management District Drycleaner Listi	South Coast Air Quality Management District	11/17/2021	11/18/2021	02/07/2022
CA	DRYCLEAN AVAQMD	Antelope Valley Air Quality Management District Drycleaner L	Antelope Valley Air Quality Management Distri	11/29/2021	11/29/2021	02/14/2022
CA	DRYCLEANERS	Cleaner Facilities	Department of Toxic Substance Control	08/27/2021	09/01/2021	11/19/2021
CA	EMI	Emissions Inventory Data	California Air Resources Board	12/31/2019	06/10/2021	08/27/2021
CA	ENF	Enforcement Action Listing	State Water Resources Control Board	11/10/2021	11/11/2021	02/03/2022
CA	Financial Assurance 1	Financial Assurance Information Listing	Department of Toxic Substances Control	10/05/2021	10/06/2021	12/29/2021
CA	Financial Assurance 2	Financial Assurance Information Listing	California Integrated Waste Management Board	11/18/2021	11/19/2021	02/07/2022
CA	HAULERS	Registered Waste Tire Haulers Listing	Integrated Waste Management Board	09/14/2021	11/11/2021	11/23/2021
CA	HAZNET	Facility and Manifest Data	California Environmental Protection Agency	12/31/2019	04/15/2020	07/02/2020
CA	HIST CORTESE	Hazardous Waste & Substance Site List	Department of Toxic Substances Control	04/01/2001	01/22/2009	04/08/2009
CA	HWP	EnviroStor Permitted Facilities Listing	Department of Toxic Substances Control	11/15/2021	11/15/2021	02/03/2022
CA	HWT	Registered Hazardous Waste Transporter Database	Department of Toxic Substances Control	01/03/2022	01/04/2022	03/18/2022
CA	ICE	ICE	Department of Toxic Substances Control	11/15/2021	11/15/2021	02/03/2022
CA	LDS	Land Disposal Sites Listing (GEOTRACKER)	State Water Quality Control Board	12/06/2021	12/07/2021	02/23/2022
CA	LIENS	Environmental Liens Listing	Department of Toxic Substances Control	02/24/2022	02/25/2022	03/09/2022
CA	MCS	Military Cleanup Sites Listing (GEOTRACKER)	State Water Resources Control Board	12/06/2021	12/07/2021	02/23/2022
CA	MINES	Mines Site Location Listing	Department of Conservation	12/06/2021	12/07/2021	02/23/2022
CA	MWMP	Medical Waste Management Program Listing	Department of Public Health	11/18/2021	11/30/2021	02/17/2022
CA	NPDES	NPDES Permits Listing	State Water Resources Control Board	11/09/2021	11/09/2021	01/27/2022
CA	PEST LIC	Pesticide Regulation Licenses Listing	Department of Pesticide Regulation	11/30/2021	11/30/2021	02/17/2022
CA	PROC	Certified Processors Database	Department of Conservation	11/29/2021	11/29/2021	02/11/2022
CA	NOTIFY 65	Proposition 65 Records	State Water Resources Control Board	12/13/2021	12/14/2021	03/03/2022
CA	SCH	School Property Evaluation Program	Department of Toxic Substances Control	10/25/2021	10/26/2021	01/14/2022

GOVERNMENT RECORDS SEARCHED / DATA CURRENCY TRACKING

St	Acronym	Full Name	Government Agency	Gov Date	Arvl Date	Active Date
CA	SPILLS 90	SPILLS90 data from FirstSearch	FirstSearch	06/06/2012	01/03/2013	02/22/2013
CA	TOXIC PITS	Toxic Pits Cleanup Act Sites	State Water Resources Control Board	07/01/1995	08/30/1995	09/26/1995
CA	UIC	UIC Listing	Deaprtment of Conservation	12/03/2021	12/07/2021	02/24/2022
CA	WASTEWATER PITS	Oil Wastewater Pits Listing	RWQCB, Central Valley Region	02/11/2021	07/01/2021	09/29/2021
CA	WDS	Waste Discharge System	State Water Resources Control Board	06/19/2007	06/20/2007	06/29/2007
CA	WIP	Well Investigation Program Case List	Los Angeles Water Quality Control Board	07/03/2009	07/21/2009	08/03/2009
CA	WMUDS/SWAT	Waste Management Unit Database	State Water Resources Control Board	04/01/2000	04/10/2000	05/10/2000
US	MINES MRDS	Mineral Resources Data System	USGS	04/06/2018	10/21/2019	10/24/2019
CA	OTHER OIL GAS	Other Oil & Gas Projects Sites (GEOTRACKER)	State Water Resources Control Board	12/06/2021	12/07/2021	02/23/2022
CA	NON-CASE INFO	Non-Case Information Sites (GEOTRACKER)	State Water Resources Control Board	12/06/2021	12/07/2021	02/23/2022
CA	CIWQS	California Integrated Water Quality System	State Water Resources Control Board	11/30/2021	11/30/2021	02/16/2022
CA	PROJECT	Project Sites (GEOTRACKER)	State Water Resources Control Board	12/06/2021	12/07/2021	02/23/2022
CA	PFAS	PFAS Contamination Site Location Listing	State Water Resources Control Board	12/06/2021	12/07/2021	02/23/2022
US	FEDERAL FACILITY	Federal Facility Site Information listing	Environmental Protection Agency	05/25/2021	06/24/2021	09/20/2021
CA	PROD WATER PONDS	Produced Water Ponds Sites (GEOTRACKER)	State Water Resources Control Board	12/06/2021	12/07/2021	02/23/2022
CA	MILITARY PRIV SITES	Military Privatized Sites (GEOTRACKER)	State Water Resources Control Board	12/06/2021	12/07/2021	02/23/2022
CA	AQUEOUS FOAM	Former Fire Training Facility Assessments Listing	State Water Resources Control Board	02/20/2020	12/10/2021	02/25/2022
US	FUELS PROGRAM	EPA Fuels Program Registered Listing	EPA	11/15/2021	11/15/2021	02/01/2022
CA	CERS HAZ WASTE	CERS HAZ WASTE	CalEPA	10/18/2021	10/19/2021	01/12/2022
CA	CERS	CalEPA Regulated Site Portal Data	California Environmental Protection Agency	10/18/2021	10/19/2021	01/12/2022
US	ECHO	Enforcement & Compliance History Information	Environmental Protection Agency	01/01/2022	01/04/2022	01/10/2022
CA	SAMPLING POINT	Sampling Point ? Public Sites (GEOTRACKER)	State Water Resources Control Board	12/06/2021	12/07/2021	02/23/2022
CA	CERS TANKS	California Environmental Reporting System (CERS) Tanks	California Environmental Protection Agency	10/18/2021	10/19/2021	01/12/2022
CA	UIC GEO	Underground Injection Control Sites (GEOTRACKER)	State Water Resource Control Board	12/06/2021	12/07/2021	02/23/2022
US	DOCKET HWC	Hazardous Waste Compliance Docket Listing	Environmental Protection Agency	05/06/2021	05/21/2021	08/11/2021
CA	WELL STIM PROJ	Well Stimulation Project (GEOTRACKER)	State Water Resources Control Board	12/06/2021	12/07/2021	02/23/2022
CA	WDR	Waste Discharge Requirements Listing	State Water Resources Control Board	12/06/2021	12/07/2021	02/23/2022
US	UXO	Unexploded Ordnance Sites	Department of Defense	12/31/2020	01/11/2022	02/14/2022
CA	HWTS	Hazardous Waste Tracking System	Department of Toxic Substances Control	07/13/2021	07/14/2021	10/06/2021
HISTORICAL USE RECORDS						
US	EDR MGP	EDR Proprietary Manufactured Gas Plants	EDR, Inc.			
US	EDR Hist Auto	EDR Exclusive Historical Auto Stations	EDR, Inc.			
US	EDR Hist Cleaner	EDR Exclusive Historical Cleaners	EDR, Inc.			
CA	RGA LF	Recovered Government Archive Solid Waste Facilities List	Department of Resources Recycling and Recover		07/01/2013	01/13/2014
CA	RGA LUST	Recovered Government Archive Leaking Underground Storage Tan	State Water Resources Control Board		07/01/2013	12/30/2013

GOVERNMENT RECORDS SEARCHED / DATA CURRENCY TRACKING

St	Acronym	Full Name	Government Agency	Gov Date	Arvl. Date	Active Date
COUNTY RECORDS						
CA	CS ALAMEDA	Contaminated Sites	Alameda County Environmental Health Services	01/09/2019	01/11/2019	03/05/2019
CA	UST ALAMEDA	Underground Tanks	Alameda County Environmental Health Services	12/28/2021	12/28/2021	03/18/2022
CA	CUPA AMADOR	CUPA Facility List	Amador County Environmental Health	11/01/2021	11/02/2021	01/24/2022
CA	CUPA BUTTE	CUPA Facility Listing	Public Health Department	04/21/2017	04/25/2017	08/09/2017
CA	CUPA CALVERAS	CUPA Facility Listing	Calveras County Environmental Health	12/28/2021	12/28/2021	03/18/2022
CA	CUPA COLUSA	CUPA Facility List	Health & Human Services	04/06/2020	04/23/2020	07/10/2020
CA	SL CONTRA COSTA	Site List	Contra Costa Health Services Department	10/22/2021	10/26/2021	01/19/2022
CA	CUPA DEL NORTE	CUPA Facility List	Del Norte County Environmental Health Divisio	10/01/2021	11/02/2021	01/24/2022
CA	CUPA EL DORADO	CUPA Facility List	El Dorado County Environmental Management Dep	11/30/2021	12/01/2021	02/16/2022
CA	CUPA FRESNO	CUPA Resources List	Dept. of Community Health	06/28/2021	12/21/2021	03/03/2022
CA	CUPA GLENN	CUPA Facility List	Glenn County Air Pollution Control District	01/22/2018	01/24/2018	03/14/2018
CA	CUPA HUMBOLDT	CUPA Facility List	Humboldt County Environmental Health	08/12/2021	08/12/2021	11/08/2021
CA	CUPA IMPERIAL	CUPA Facility List	San Diego Border Field Office	10/18/2021	10/20/2021	01/12/2022
CA	CUPA INYO	CUPA Facility List	Inyo County Environmental Health Services	04/02/2018	04/03/2018	06/14/2018
CA	CUPA KERN	CUPA Facility List	Kern County Public Health	11/10/2021	11/12/2021	02/02/2022
CA	UST KERN	Underground Storage Tank Sites & Tank Listing	Kern County Environment Health Services Depar	11/10/2021	11/12/2021	02/02/2022
CA	CUPA KINGS	CUPA Facility List	Kings County Department of Public Health	12/03/2020	01/26/2021	04/14/2021
CA	CUPA LAKE	CUPA Facility List	Lake County Environmental Health	11/04/2021	11/05/2021	01/24/2022
CA	CUPA LASSEN	CUPA Facility List	Lassen County Environmental Health	07/31/2020	08/21/2020	11/09/2020
CA	AOCONCERN	Key Areas of Concerns in Los Angeles County		03/30/2009	03/31/2009	10/23/2009
CA	HMS LOS ANGELES	HMS: Street Number List	Department of Public Works	10/14/2021	10/19/2021	01/13/2022
CA	LF LOS ANGELES	List of Solid Waste Facilities	La County Department of Public Works	01/10/2022	01/11/2022	04/04/2022
CA	LF LOS ANGELES CITY	City of Los Angeles Landfills	Engineering & Construction Division	01/01/2021	02/18/2021	05/10/2021
CA	LOS ANGELES AST	Active & Inactive AST Inventory	Los Angeles Fire Department	06/01/2019	06/25/2019	08/22/2019
CA	LOS ANGELES CO LF METHANE	Methane Producing Landfills	Los Angeles County Department of Public Works	01/10/2022	01/12/2022	04/04/2022
CA	LOS ANGELES HM	Active & Inactive Hazardous Materials Inventory	Los Angeles Fire Department	04/19/2021	06/17/2021	06/28/2021
CA	LOS ANGELES UST	Active & Inactive UST Inventory	Los Angeles Fire Department	04/19/2021	06/17/2021	09/14/2021
CA	SITE MIT LOS ANGELES	Site Mitigation List	Community Health Services	05/26/2021	07/09/2021	09/29/2021
CA	UST EL SEGUNDO	City of El Segundo Underground Storage Tank	City of El Segundo Fire Department	01/21/2017	04/19/2017	05/10/2017
CA	UST LONG BEACH	City of Long Beach Underground Storage Tank	City of Long Beach Fire Department	04/22/2019	04/23/2019	06/27/2019
CA	UST TORRANCE	City of Torrance Underground Storage Tank	City of Torrance Fire Department	02/02/2021	04/28/2021	07/13/2021
CA	CUPA MADERA	CUPA Facility List	Madera County Environmental Health	08/10/2020	08/12/2020	10/23/2020
CA	UST MARIN	Underground Storage Tank Sites	Public Works Department Waste Management	09/26/2018	10/04/2018	11/02/2018
CA	UST MENDOCINO	Mendocino County UST Database	Department of Public Health	09/22/2021	11/18/2021	11/22/2021
CA	CUPA MERCED	CUPA Facility List	Merced County Environmental Health	11/24/2021	11/29/2021	02/11/2022
CA	CUPA MONO	CUPA Facility List	Mono County Health Department	02/22/2021	03/02/2021	05/19/2021
CA	CUPA MONTEREY	CUPA Facility Listing	Monterey County Health Department	10/04/2021	10/06/2021	12/29/2021
CA	LUST NAPA	Sites With Reported Contamination	Napa County Department of Environmental Manag	01/09/2017	01/11/2017	03/02/2017
CA	UST NAPA	Closed and Operating Underground Storage Tank Sites	Napa County Department of Environmental Manag	09/05/2019	09/09/2019	10/31/2019
CA	CUPA NEVADA	CUPA Facility List	Community Development Agency	10/26/2021	10/27/2021	01/20/2022
CA	IND_SITE ORANGE	List of Industrial Site Cleanups	Health Care Agency	10/08/2021	11/04/2021	01/24/2022
CA	LUST ORANGE	List of Underground Storage Tank Cleanups	Health Care Agency	10/08/2021	11/02/2021	01/24/2022
CA	UST ORANGE	List of Underground Storage Tank Facilities	Health Care Agency	10/29/2021	10/29/2021	01/20/2022
CA	MS PLACER	Master List of Facilities	Placer County Health and Human Services	12/01/2021	12/02/2021	02/25/2022
CA	CUPA PLUMAS	CUPA Facility List	Plumas County Environmental Health	03/31/2019	04/23/2019	06/26/2019

GOVERNMENT RECORDS SEARCHED / DATA CURRENCY TRACKING

St	Acronym	Full Name	Government Agency	Gov Date	Arvl Date	Active Date
CA	LUST RIVERSIDE	Listing of Underground Tank Cleanup Sites	Department of Environmental Health	09/29/2021	09/30/2021	12/14/2021
CA	UST RIVERSIDE	Underground Storage Tank Tank List	Department of Environmental Health	09/29/2021	09/30/2021	12/15/2021
CA	CS SACRAMENTO	Toxic Site Clean-Up List	Sacramento County Environmental Management	06/18/2021	09/28/2021	12/14/2021
CA	ML SACRAMENTO	Master Hazardous Materials Facility List	Sacramento County Environmental Management	08/02/2021	08/04/2021	11/02/2021
CA	CUPA SAN BENITO	CUPA Facility List	San Benito County Environmental Health	11/04/2021	11/05/2021	01/24/2022
CA	PERMITS SAN BERNARDINO	Hazardous Material Permits	San Bernardino County Fire Department Hazardo	12/01/2021	12/02/2021	02/17/2022
CA	HMMD SAN DIEGO	Hazardous Materials Management Division Database	Hazardous Materials Management Division	11/30/2021	11/30/2021	02/16/2022
CA	LF SAN DIEGO	Solid Waste Facilities	Department of Health Services	10/01/2020	11/23/2020	02/08/2021
CA	SAN DIEGO CO LOP	Local Oversight Program Listing	Department of Environmental Health	07/22/2021	10/19/2021	01/13/2022
CA	SAN DIEGO CO SAM	Environmental Case Listing	San Diego County Department of Environmental	03/23/2010	06/15/2010	07/09/2010
CA	CUPA SAN FRANCISCO CO	CUPA Facility Listing	San Francisco County Department of Environmen	02/03/2022	02/04/2022	02/11/2022
CA	LUST SAN FRANCISCO	Local Oversight Facilities	Department Of Public Health San Francisco Cou	09/19/2008	09/19/2008	09/29/2008
CA	UST SAN FRANCISCO	Underground Storage Tank Information	Department of Public Health	11/10/2021	11/11/2021	02/02/2022
CA	UST SAN JOAQUIN	San Joaquin Co. UST	Environmental Health Department	06/22/2018	06/26/2018	07/11/2018
CA	CUPA SAN LUIS OBISPO	CUPA Facility List	San Luis Obispo County Public Health Departme	11/15/2021	11/16/2021	02/03/2022
CA	BI SAN MATEO	Business Inventory	San Mateo County Environmental Health Service	02/20/2020	02/20/2020	04/24/2020
CA	LUST SAN MATEO	Fuel Leak List	San Mateo County Environmental Health Service	03/29/2019	03/29/2019	05/29/2019
CA	CUPA SANTA BARBARA	CUPA Facility Listing	Santa Barbara County Public Health Department	09/08/2011	09/09/2011	10/07/2011
CA	CUPA SANTA CLARA	Cupa Facility List	Department of Environmental Health	11/19/2021	11/22/2021	02/07/2022
CA	HIST LUST SANTA CLARA	HIST LUST - Fuel Leak Site Activity Report	Santa Clara Valley Water District	03/29/2005	03/30/2005	04/21/2005
CA	LUST SANTA CLARA	LOP Listing	Department of Environmental Health	03/03/2014	03/05/2014	03/18/2014
CA	SAN JOSE HAZMAT	Hazardous Material Facilities	City of San Jose Fire Department	11/03/2020	11/05/2020	01/26/2021
CA	CUPA SANTA CRUZ	CUPA Facility List	Santa Cruz County Environmental Health	01/21/2017	02/22/2017	05/23/2017
CA	CUPA SHASTA	CUPA Facility List	Shasta County Department of Resource Manageme	06/15/2017	06/19/2017	08/09/2017
CA	LUST SOLANO	Leaking Underground Storage Tanks	Solano County Department of Environmental Man	06/04/2019	06/06/2019	08/13/2019
CA	UST SOLANO	Underground Storage Tanks	Solano County Department of Environmental Man	09/15/2021	09/16/2021	12/09/2021
CA	CUPA SONOMA	Cupa Facility List	County of Sonoma Fire & Emergency Services De	07/02/2021	07/06/2021	07/14/2021
CA	LUST SONOMA	Leaking Underground Storage Tank Sites	Department of Health Services	06/30/2021	06/30/2021	09/24/2021
CA	CUPA STANISLAUS	CUPA Facility List	Stanislaus County Department of Ennvironmenta	11/09/2021	11/11/2021	02/02/2022
CA	UST SUTTER	Underground Storage Tanks	Sutter County Environmental Health Services	11/23/2021	11/29/2021	02/11/2022
CA	CUPA TEHAMA	CUPA Facility List	Tehama County Department of Environmental Hea	01/13/2021	01/14/2021	04/06/2021
CA	CUPA TRINITY	CUPA Facility List	Department of Toxic Substances Control	10/18/2021	10/20/2021	01/13/2022
CA	CUPA TULARE	CUPA Facility List	Tulare County Environmental Health Services D	04/26/2021	04/28/2021	07/13/2021
CA	CUPA TUOLUMNE	CUPA Facility List	Divison of Environmental Health	04/23/2018	04/25/2018	06/25/2018
CA	BWT VENTURA	Business Plan, Hazardous Waste Producers, and Operating Unde	Ventura County Environmental Health Division	09/29/2021	10/26/2021	01/13/2022
CA	LF VENTURA	Inventory of Illegal Abandoned and Inactive Sites	Environmental Health Division	12/01/2011	12/01/2011	01/19/2012
CA	LUST VENTURA	Listing of Underground Tank Cleanup Sites	Environmental Health Division	05/29/2008	06/24/2008	07/31/2008
CA	MED WASTE VENTURA	Medical Waste Program List	Ventura County Resource Management Agency	09/29/2021	10/21/2021	01/13/2022
CA	UST VENTURA	Underground Tank Closed Sites List	Environmental Health Division	11/29/2021	12/07/2021	02/24/2022
CA	UST YOLO	Underground Storage Tank Comprehensive Facility Report	Yolo County Department of Health	12/27/2021	01/04/2022	03/18/2022
CA	CUPA YUBA	CUPA Facility List	Yuba County Environmental Health Department	10/26/2021	10/27/2021	01/20/2022

GOVERNMENT RECORDS SEARCHED / DATA CURRENCY TRACKING

St	Acronym	Full Name	Government Agency	Gov Date	Arvl. Date	Active Date
----	---------	-----------	-------------------	----------	------------	-------------

STREET AND ADDRESS INFORMATION

© 2015 TomTom North America, Inc. All rights reserved. This material is proprietary and the subject of copyright protection and other intellectual property rights owned by or licensed to Tele Atlas North America, Inc. The use of this material is subject to the terms of a license agreement. You will be held liable for any unauthorized copying or disclosure of this material.