



State of California - Department of Fish and Wildlife  
**2024 ENVIRONMENTAL DOCUMENT FILING FEE**  
**CASH RECEIPT**  
DFW 753.5a (REV. 01/01/24) Previously DFG 753.5a

RECEIPT NUMBER:
E202410000230
STATE CLEARINGHOUSE NUMBER (if applicable)

SEE INSTRUCTIONS ON REVERSE. TYPE OR PRINT CLEARLY.

LEAD AGENCY	LEAD AGENCY EMAIL	DATE
PUBLIC WORKS AND PLANNING		08/05/2024
COUNTY/STATE AGENCY OF FILING		DOCUMENT NUMBER
FRESNO COUNTY		E202410000230

PROJECT TITLE

ENVIRONMENTAL REVIEW NO. 8599-AUBERRY ROAD & FRAZIER ROAD INTERSECTION SHOULDER IMPROVEMENT

PROJECT APPLICANT NAME	PROJECT APPLICANT EMAIL	PHONE NUMBER
COUNTY OF FRESNO		(559) 600-4052
PROJECT APPLICANT ADDRESS	CITY	STATE
2220 TULARE STREET, SUITE A	FRESNO	CA
		ZIP CODE
		93721

PROJECT APPLICANT (Check appropriate box)

☒ Local Public Agency ☐ School District ☐ Other Special District ☐ State Agency ☐ Private Entity

CHECK APPLICABLE FEES:

<input type="checkbox"/> Environmental Impact Report (EIR)	\$4,051.25	\$	0.00
<input type="checkbox"/> Mitigated/Negative Declaration (MND)(ND)	\$2,916.75	\$	0.00
<input type="checkbox"/> Certified Regulatory Program (CRP) document - payment due directly to CDFW	\$1,377.25	\$	0.00

☒ Exempt from fee

☒ Notice of Exemption (attach)

☐ CDFW No Effect Determination (attach)


☐ Fee previously paid (attach previously issued cash receipt copy)

<input type="checkbox"/> Water Right Application or Petition Fee (State Water Resources Control Board only)	\$850.00	\$	0.00
<input checked="" type="checkbox"/> County documentary handling fee	\$50.00	\$	50.00
<input type="checkbox"/> Other		\$	0.00

PAYMENT METHOD:

☒ Cash ☐ Credit ☐ Check ☒ Other JV

TOTAL RECEIVED \$ 50.00

SIGNATURE	AGENCY OF FILING PRINTED NAME AND TITLE
X 	Cierra Loera Deputy Clerk

County of Fresno  
Clerk's Office  
James A. Kus

Elections Department  
(559) 600-8683

Clerk Services Department  
(559) 600-2575

Finalization 2024014459  
8/5/2024 02:01 PM  
CCR572887 Cloera

Description	Fee
EIR Administrative Fee	
Time Recorded: 2:01 PM	
Recording Fee:	\$50.00
Total Amount Due	\$50.00
Total Paid	
Cash Tendered	\$50.00
Amount Due	\$0.00

E102410000230

THANK YOU  
PLEASE KEEP FOR REFERENCE



E2024/0000230

# County of Fresno

DEPARTMENT OF PUBLIC WORKS AND PLANNING  
STEVEN E. WHITE, DIRECTOR

## NOTICE OF EXEMPTION

**TO:** ☒ Office of Planning and Research  
1400 Tenth Street, Room 121  
Sacramento, CA 95814

☒ County Clerk, County of Fresno  
2221 Kern Street  
Fresno, CA 93721

**FILED**  
**AUG 05 2024** TIME **2:02pm**  
By [Signature] **FRESNO COUNTY CLERK**  
DEPUTY

For County Clerk's Stamp

**FROM:** Fresno County Department of Public Works and Planning  
Development Services and Capital Projects Division  
2220 Tulare Street (corner of Tulare and "M") Suite "A", Fresno, CA 93721

**PROJECT TITLE:** Environmental Review No. 8599 –Auberry Road and Frazier Road Intersection  
Shoulder Improvement

**PROJECT APPLICANT/SPONSOR:** Fresno County Design Division

**PROJECT LOCATION – COUNTY:** The project site is located intersection at Auberry Road and Frazier Road near Auberry, CA, located within the Unincorporated Community of Auberry. (128-450-04)(Intersection of Auberry Rd. & Fraizer Rd.) (Sup. Dist. 5).

**DESCRIPTION OF PROJECT:** The County of Fresno's Department of Public Works and Planning (County) proposes to reconstruct the intersection at Auberry Road and Frazier Road near Auberry, CA (Project).

In general, the scope of work includes: improving the horizontal alignment by flattening the curve to increase sight distance installing right-turn and left turn-pockets on Auberry Road at the intersection; installing a painted median; widening the existing shoulders; and removing the existing drainage system and installing a new drainage system.

The new roadway will include asphalt concrete placed over aggregate base over compacted native soil. The shoulder cross slope will be paved and graded to match the adjacent pavement cross slope. Shoulder backing will match the existing ground slope. Approximately 20 feet of excavation depth is anticipated.

Some trees will need to be removed from the existing road right-of-way; the exact number will be finalized as the design progresses. Clearing and grubbing miscellaneous, low-lying vegetation will also be necessary. Right-of-way acquisition from one adjacent property owner is anticipated. The County will coordinate with the property owner to ensure that access to their property is maintained.

The project is consistent with the County of Fresno's General Plan and the Fresno Council of Government's Regional Transportation Plan. Public controversy is not anticipated. Construction is anticipated to occur in 2026.

**NAME OF PUBLIC AGENCY APPROVING PROJECT:** Fresno County Board of Supervisors

**NAME OF PERSON OR AGENCY CARRYING OUT PROJECT:** Fresno County Public Works and Planning, Current Planning, Contact: David Randall, Senior Planner (559) 600- 4052.

**EXEMPT STATUS:** Section 15301(c) and (f) *Existing Facilities*.

**REASONS WHY THE PROJECT IS EXEMPT:** A Class 1 exemption consists of the operation, repair, maintenance, permitting, leasing, licensing, or minor alteration of existing public or private structures,

E202410000230

facilities, mechanical equipment, or topographical features, involving negligible or no expansion of existing or former use.

Example c of a Class 1 exemption consists of existing highways and streets, sidewalks, gutters, bicycle and pedestrian trails, and similar facilities (this includes road grading for the purpose of public safety, and other alterations such as the addition of bicycle facilities, including but not limited to bicycle parking, bicycle-share facilities and bicycle lanes, transit improvements such as bus lanes, pedestrian crossings, street trees, and other similar alterations that do not create additional automobile lanes.

**LEAD AGENCY**

**CONTACT PERSON:** David Randall

**AREA CODE/TELEPHONE:** (559) 600-4052

**If filed by the applicant:**

1. Attach certified document of exemption finding.
2. Has a Notice of Exemption been filed by the public agency approving the project?  
☒ Yes ☐ No

Signature: \_\_\_\_\_

David Randall, Senior Planner

Date: \_\_\_\_\_

7/16/24

- ☒ Signed by Lead Agency  
☐ Signed by Applicant

Date received for filing at OPR: \_\_\_\_\_

G:\4360Devs&Pin\PROJSEC\PROJDOCS\Environmental\Exemptions - Exclusions - CE(N)ST\8000-8999\ER 8599-Auberry Ave Shoulder Improvements\ER 8599 NOE.docx



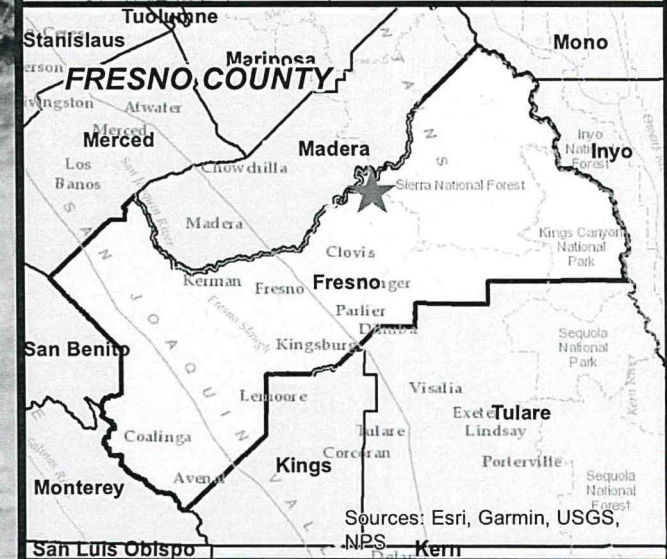
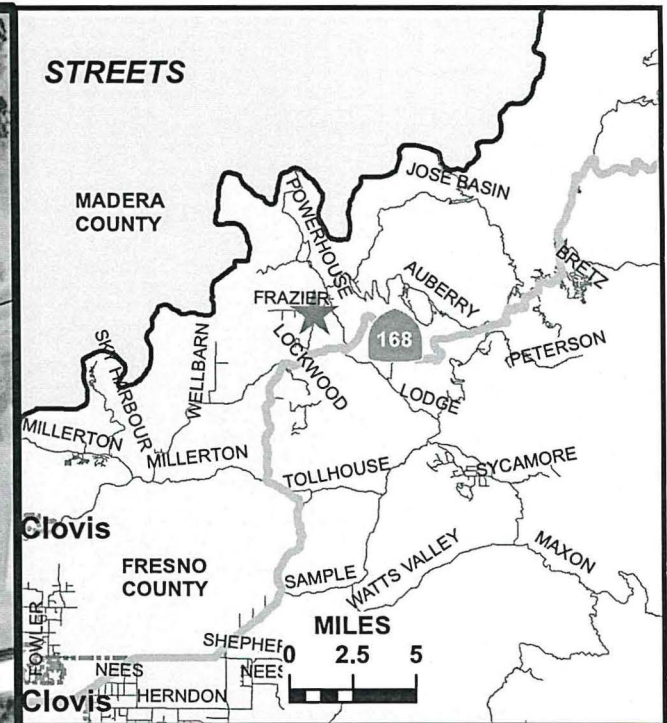
# LOCATION DETAIL

## PROJECT AREA



Source: Esri, DigitalGlobe, GeoEye, Earthstar Geographics, CNES/Airbus DS, USDA, USGS, AeroGRID, IGN, and the GIS User Community

# STREETS



Prepared By: Diana Nuttman, Staff Analyst  
Date: 09/01/2022  
Agency: County of Fresno  
Department: Public Works & Planning  
Division: Design/Project Development

## SCALE IN FEET



## DEPARTMENT OF PUBLIC WORKS & PLANNING

## HSIP CANDIDATE AUBERRY RD & FRAZIER RD INTERSECTION IMPROVEMENTS

2220 TULARE STREET, 6TH FLOOR, FRESNO, CA 93721  
Phone: (559) 600-4109 | Fax: (559) 600-4544

E 2024/000236