PHASE I ENVIRONMENTAL SITE ASSESSMENT

17969 Railroad Street
City of Industry, California 91748

Prepared for:

Pacific Industrial
6272 E. Pacific Coast Highway, Ste E
Long Beach, CA 90803

Prepared by:

Hazard Management Consulting, Inc.
211 W. Avenida Cordoba, Suite 200
San Clemente, CA 92672
(949) 361-3902

June 19, 2023

TABLE OF CONTENTS

Executive Summary **1**
SUMMARY OF FINDINGS 1
Conclusions **4**
Recommendations **5**
PHASE I ENVIRONMENTAL SITE ASSESSMENT **1**
1. INTRODUCTION 1
2. SUBJECT PROPERTY DESCRIPTION 2
3. USER PROVIDED INFORMATION 4
4. SUBJECT PROPERTY USE AND HISTORY 5
5. PRIOR INVESTIGATIONS 6
6. SUBJECT PROPERTY RECONNAISSANCE 9
6.1. SP Vicinity 11
7. REGULATORY AGENCY DATABASE RESEARCH 11
7.1. Database Records Concerning the Target Property 12
7.2. Orphan Sites 12
7.3. Database Records Concerning the Subject Property Vicinity 12
7.4. Summary of Off-Subject Property Issues 14
8. LOCAL AGENCY AND OTHER RECORDS REVIEW 15
8.1. Tribal Records 15
8.2. Oil and Gas Wells 15
8.3. State of California 15
8.4. Los Angeles County Fire Department 15
8.6. City of Industry 16
8.7. South Coast Air Quality Management District 16
9. VAPOR INTRUSION, ASBESTOS AND OTHER MATERIALS 16
9.1. Vapor Intrusion 16
9.2. Asbestos Containing Materials (ACMs) 16
9.3. Lead Based Paint (LBP) 16
9.4. Radon 16
9.5. Mold 17
9.6. PFAS/PFOS (per- and polyfluoroalkyl substances) 17
10. SUMMARY OF FINDINGS 17
12. CONCLUSIONS 19
13. RECOMMENDATIONS 20
- The status of the PFAS investigation should be monitored until a closure letter is issued. ..... **Error! Bookmark not defined.**

14. QUALIFICATIONS 21
Mark S. Cousineau, NREP 21
15. REFERENCES 22

TABLES

Table 1 EDR Radius Map Summary

FIGURES

Figure 1 Subject Property Location Map
Figure 2 Subject Property and Subject Property Vicinity Map

APPENDICES

A – Subject Property Photographs
B – EDR Historical Reports
C – Supporting Documents

Executive Summary

Hazard Management Consulting, Inc. (HMC) is pleased to submit this ESA for the property referenced above in the City of Industry, California (Figures 1 & 2) (SP). This ESA is intended to evaluate the SP for potential Recognized Environmental Conditions (RECs) that may be present and was conducted as part of your due diligence efforts to acquire the SP. It is our understanding that your prospective plans for the SP call for redevelopment of the SP with a new warehouse building. The SP comprises an approximately 10-acre parcel occupied by the Reuland Electric Company. The SP is currently used primarily for the manufacturing of electric motors and has been in this use since the early 1960's. Previous uses of the SP include agricultural and residential.

The SP is relatively flat with an elevation of approximately 420 feet above mean sea level (msl) with a regional slope to the west. The SP is located in the City of Industry, Los Angeles County in an industrial setting.

The SP is bound:

- on the north by Vortex Doors (17950 E. Ajax Cir.) and EZAuto Wrap (17990 E. Ajax Cir.);
- on the east by South Lawsone Street across which is Safe Plating Inc. (18001 Railroad St.), Novolex WNA (1135 Samuelson St.), and Waddington (S. Lawson St.);
- on the south by Railroad Street across which is a railroad right of way across which is a parking lot and Crystal Lighting (18001 Gale Ave.); and,
- on the west by Maxxon Co. (17915 Railroad St.).

SUMMARY OF FINDINGS

Key findings of this Phase I ESA are as follows:

- The SP was noted to be vacant land until agricultural uses were first seen in the 1920's until at least the late 1950's. The SP was first seen with the industrial structures present today in the 1960's with an addition to the eastern structure, noted in 1970. According to the city directory review, it appears the SP has been used by the Reuland Electric Co. since at least 1970. Historic investigations and other records indicate the SP has been occupied by Reuland since development, approximately 1963.
- The SP vicinity was noted with similar uses during the same time periods. Industrial development was first seen in the SP vicinity in the 1960's. Since this time, the SP vicinity has been seen with significant industrial development and remains in this use today;

- The Site is located within the boundaries of the San Gabriel Valley groundwater basin which has been declared a Federal Superfund Site due to historic releases from hundreds of facilities. These releases have comingled and created a groundwater plume of chlorinated solvents that extends for many miles from the Site. The basin has been investigated by the United States Environmental Protection Agency (EPA) which has overseen the investigation and development of an Interim Remedy to remediate the presence of VOCs in groundwater. The Los Angeles Regional Water Quality Control Board (RWQCB) worked in conjunction with EPA to assess the responsible parties and direct on site investigations as necessary. The results of that search for responsible parties was sent to EPA which conducted legal proceedings that resulted in contributions to the regional solution via settlements with many parties. The interim remedy included the installation of large production wells at the downgradient edge of the basin, extraction of impacted groundwater, and treatment and reintroduction of the treated water to the drinking water system. The interim remedy is currently operational.
- The SP was part of the investigation of potential responsible parties and as a result, numerous investigations have been conducted at the SP. These investigations documented that a release of VOCs has occurred at the SP and the SP was found to be a contributor to the regional groundwater impacts. The releases of chlorinated solvents were found to have affected soil and groundwater beneath the SP. Remedial actions, including implementation of a soil vapor extraction system, were conducted and in 2005, the SP received a No Further Action determination from the RWQCB in relation to soil contamination. Groundwater monitoring was required as chlorinated VOCs were still above MCLs. After several rounds of sampling, the RWQCB concurred with US EPA that further monitoring was not necessary. The EPA has required the on-site groundwater monitoring wells to remain onsite, or replaced in the event of site redevelopment, remain in case EPA needs to collect groundwater samples as part of their efforts to understand regional groundwater conditions. According to the most recent groundwater data available (2015), chlorinated VOCs were detected above MCLs. The RWQCB groundwater case thus remains "Open," even though no on-site groundwater sampling is required. The EPA issued a Comfort Letter to the User, dated June 6, 2023, which concludes that ongoing groundwater sampling is not required at the SP moving forward. According to the EPA Comfort Letter, other than allowing EPA to access the on-site groundwater monitoring well network, which will be modified as part of redevelopment, no further response actions are required from EPA's perspective. Per the Comfort Letter, other than sampling the relocated monitoring wells once to confirm proper functionality, no further response actions are required from EPA's perspective.
- In October 2019, the Site received an Order from the RWQCB to investigate a class of chemicals referred to as "PFAS". The Order was sent to entire industries throughout the State and as the SP historically conducted small-scale plating operations, they received

the Order that was sent to platers in the State. The Order included completion of a questionnaire and if there was evidence of PFAS usage, an investigation was conducted. The results of the PFAS investigation reported non- detectable to very low concentrations of PFAS/PFOS, below screening criteria. The RWQCB has reviewed and responded to the PFAS report indicating that the Order has been complied with and there were no further requirements presented in the letter at this time.

- During the SP reconnaissance, the most notable observations included de minimis to moderate staining, groundwater monitoring wells, and suspect damaged ACM and LBP;
- Records for the SP include numerous records and references to the Geotracker case file for the SP/Reuland facility. The Open groundwater case status with the RWQCB is considered a REC;
- In the EDR Radius research of off-SP facilities, numerous properties in the SP vicinity were indicated to use or have used hazardous substances. As mentioned, the SP lies within the boundaries of the San Gabriel Valley Superfund Site, a large groundwater plume consisting mainly of chlorinated VOC contamination. Numerous facilities, including the SP, have been investigated and identified as contributors to the groundwater conditions. Many found to be contributors have settled with the EPA and were released from further liabilities. Many properties with such records are indicated as closed cases;
- There were no facilities in the SP vicinity that were considered a REC with the exception of the Altium facility and the overall San Gabriel Valley Superfund action. One facility northeast of the SP was listed as an Open – Inactive case with the RWQCB referred to as Altium Packaging or Parker at 1070 Samuelson Street. This facility is the closest off site facility where contamination left in place poses a potential off-SP source of contamination.
- Based on the findings of this ESA, it is in HMC's opinion that the residual VOCs left in place and the SP's location within the San Gabriel Valley groundwater plume would result in a moderate risk of vapor intrusion at the SP, and,
- Based on the age of the structure at the SP, there is a high likelihood that ACMs and LBP are present at the SP. Suspect material were observed in intact to damaged condition.

Conclusions

HMC conducted a Phase I ESA for the property located at 17969 Railroad Street City of Industry, CA in accordance with the ASTM E1527-21 guidelines. B**ased on the data obtained as part of this assessment, the following RECs were identified:**

- The SP has an open groundwater monitoring case with the RWQCB with residual VOCS detected in soil, soil gas and groundwater samples. Historic releases have resulted in the SP being designated as a contributor to regional groundwater conditions. With that said, the current property owner resolved the SP's liabilities with respect to the US EPA via a Consent Order (settlement agreement), and EPA issued its Comfort Letter to the User dated June 6, 2023.
- The SP is located within the boundaries of the San Gabriel Valley Superfund groundwater plume with off SP facilities that have the potential to have affected the Site.

Two former USTs were removed in the 1980's, and granted closure; these closed USTs would be considered a HREC.

The RWQCB granted an NFA determination for soil only at the SP in 2005. The RWQCB case is considered administratively open due to the detection of VOCs in groundwater above MCLs during prior sampling events. However, the soil closure would be considered an HREC and a CREC to the Site as the residual concentrations would not meet unrestricted standards.

Recommendations

Given the findings of this ESA, HMC presents the following recommendation for your consideration:

- As the Site is planned for redevelopment, we recommend the conduct of a Phase II investigation to obtain current information on shallow soil impacts, VOCs in soil gas and groundwater to be used for incorporation into future design and construction standards for the Site.
- The RWQCB should be consulted regarding the future redevelopment activities including their role in the redevelopment. It is likely that the following items which we recommend may be required:
    - a soil management plan (SMP) should be prepared to guide future development activities including grading.
    - the existing monitoring wells will need to be adjusted to remove the wells from the footprint of the building. A plan will need to be submitted to EPA to request their approval to relocate/abandon the wells as needed.
    - should the results of the Phase II indicate that elevated concentrations of VOCs are present in soil gas above current risk-based screening guidelines, a vapor intrusion mitigation system (VIMS) will be required under the future building;
- The existing tenant will need to close out their operations including closing all relevant environmental permits, removal of all chemicals and cleaning of any residuals and stains that have accumulated;
- An ACM and LBP surveys should be conducted prior to the disturbance of any suspect material.

PHASE I ENVIRONMENTAL SITE ASSESSMENT
17969 Railroad Street City of Industry, CA 91748

1. INTRODUCTION

Hazard Management Consulting, Inc. (HMC) is pleased to submit this ESA for the property referenced above in the City of Industry, California (Figures 1 & 2). This ESA is intended to evaluate the SP for potential Recognized Environmental Conditions (RECs) that may be present and was conducted as part of your due diligence efforts to acquire the SP. It is our understanding that your prospective plans for the SP call for redevelopment of the Site with a new warehouse building. The SP comprises an approximately 10-acre parcel containing the Reuland Electric Company. The SP is currently used primarily for the manufacturing of electric motors and has been in this use since the early 1960's. Previous uses of the SP include agricultural and residential.

The SP is relatively flat with an elevation of approximately 420 feet above mean sea level (msl) with a regional slope to the west. The SP is located in the City of Industry, Los Angeles County in an industrial setting.

1.1. Objective

In accordance with the ASTM E 1527-21 Standard Practice for Environmental Subject Property Assessments, the objective of the ESA is to assess, to the extent feasible under the standard, the likelihood that Recognized Environmental Conditions (RECs), as defined by ASTM, are present at the SP.

A Recognized Environmental Condition "means (1) the presence of hazardous substances or petroleum products in, on, or at the SP due to a release to the environment; (2) the likely presence of hazardous substances or petroleum products in, on, or at the SP due to a release or likely release to the environment; or (3) the presence of hazardous substances or petroleum products in, on, or at the SP under conditions that pose a material threat of a future release to the environment" (ASTM Standard Practice E1527-21). The term REC is not intended to include *de minimis* conditions that generally do not present a material risk of harm to public health or the environment and that generally would not be the subject of an enforcement action if brought to the attention of appropriate governmental agencies. Performance of a Phase I ESA is intended to reduce, but not eliminate, uncertainty regarding the potential for RECs in connection with a property, within reasonable limits of time and cost.

All Appropriate Inquires (AAI) as defined in the Final Rule (40 CFR, Part 312), must be conducted by persons seeking the landowner liability protections under the Comprehensive Environmental Response, Compensation, and Liability Act (CERCLA) prior to acquiring a property or seeking or

receiving federal brownfields grants under the authorities of CERCLA. The purpose of AAI, as defined in the AAI Final Rule, is to identify releases and threatened releases of hazardous substances, which cause or threaten to cause the incurrence of response costs. The U.S. Environmental Protection Agency (EPA) has not yet certified that ASTM Standard E-1527-21 is consistent with the Standards and Practices for AAI.

1.2. Scope Of Services, Methodology and Limitations

The findings of this ESA must be viewed in recognition of certain limiting conditions. The scope of work commissioned for this project does not represent an exhaustive study, but rather a reasonable inquiry, consistent with good commercial practice, in general accordance with ASTM Practice E-1527-21.

The scope of work for this ESA included the following activities:

- A reconnaissance walk to document the current condition of the SP and neighboring facilities.
- Review of a regulatory database report.
- Interviews with the current Owner and purchaser of the SP.
- Review of historical references including aerial photographs, city directories, Sanborn Maps and topographic maps.
- Online research and public records requests concerning the SP and suspect sources in the SP vicinity at the State of California Department of Toxic Substances Control, State of California Regional Water Quality Control Board, Los Angeles County Fire Department, Los Angeles County Department of Public Works, City of Industry, and the South Coast Air Quality Management District.
- Interviews with representatives of the RWQCB and EPA.
- Preparation of this report of findings.

In the course of this assessment, HMC has relied on information provided by outside parties, such as regulatory agencies, previous reports and interview sources. For the purpose of this assessment, such third-party information is assumed to be accurate unless contradictory evidence is noted, and HMC does not express or imply any warranty regarding information provided by third-party sources.

2. SUBJECT PROPERTY DESCRIPTION

2.1. Subject Property Setting

The SP comprises an approximately 10-acre parcel. The SP is relatively flat with an elevation of approximately 420 feet above mean sea level (msl) with a regional slope to the west. The SP is

located in the City of Industry, Los Angeles County in an industrial setting.

The SP is bound:

- on the north by Vortex Doors (17950 E. Ajax Cir.) and EZAuto Wrap (17990 E. Ajax Cir.);
- on the east by South Lawsone Street across which is Safe Plating Inc.(18001 Railroad St.), Novolex WNA (1135 Samuelson St.), and Waddington (S. Lawson St.);
- on the south by Railroad Street across which is a railroad right of way across which is a parking lot and Crystal Lighting (18001 Gale Ave.); and,
- on the west by Maxxon Co. (17915 Railroad St.).

Utilities at the SP are provided by:

- Water: Rowland Water District
- Natural Gas: Southern California Gas
- Electricity: Industry Public Utilities
- Sewer: Los Angeles County

2.2. Regional Geology and Hydrogeology

The SP lies within the San Gabriel Valley Groundwater Basin which is located in eastern Los Angeles County and includes the water-bearing sediments underlying most of the San Gabriel Valley and includes a portion of the upper Santa Ana Valley that lies in Los Angeles County. This basin is bound on the north by the Raymond fault and the contact between Quaternary sediments and consolidated basement rocks of the San Gabriel Mountains. Exposed consolidated rocks of the Repetto, Merced, and Puente Hills bound the basin on the south and west, and the Chino fault and the San Jose fault form the eastern boundary. The Rio Hondo and San Gabriel drainages have their headwaters in the San Gabriel Mountains, then surface water flows southwest across the San Gabriel Valley and exit through the Whittier Narrows, a gap between the Merced and Puente Hills. Precipitation in the basin ranges from 15 to 31 inches, and averages around 19 inches.

The water-bearing materials of this basin are dominated by unconsolidated to semi-consolidated alluvium deposited by streams flowing out of the San Gabriel Mountains. These deposits include Pleistocene and Holocene alluvium and the lower Pleistocene San Pedro Formation.

According to a 2022 Partner ESA for the SP, groundwater flow is to the northwest. Groundwater levels were reported to be measured between approximately 15 to 20 feet below ground surface (bgs).

The Site is located within the boundaries of the San Gabriel Valley groundwater basin which has been declared a Federal Superfund Site due to historic releases from hundreds of facilities that have comingled and created a groundwater plume of chlorinated solvents that extends for many miles from the Site. The basin has been investigated by the Federal Environmental Protection Agency (EPA) who has overseen the investigation and development of an Interim Remedy to remediate the presence of VOCs in groundwater. The RWQCB was retained and worked in

conjunction with EPA to assess the responsible parties and direct on site investigations as necessary. The results of that search for responsible parties was sent to EPA who conducted a legal proceedings that resulted in contributions to the regional solution and settlements with many parties. The interim remedy included the installation of large production wells at the downgradient edge of the basin, extraction if impacted groundwater, treatment and reintroduction of the treated water to the drinking water system. The interim remedy is installed and operational.

3. USER PROVIDED INFORMATION

The User of this report is Pacific Industrial along with their investors and lenders. HMC made all appropriate inquiries of the User.

3.1. Title Records

A Preliminary Title Report (PTR) prepared Chicago Title Company was provided by the User for review. The PTR was dated May 25th, 2023 and stated title to be vested in REULAND ELECTRIC CO., a California corporation who acquired title as REULAND ELECTRIC COMPANY, a California corporation. The PTR included information regarding tax obligations, mortgage liens, easements for various utilities, and related matters but did not contain any information of an environmental nature.

3.2. User Knowledge

Mr. Bo Prock, Manager of for Pacific Industrial, completed at User questionnaire for the SP. Mr. Prock stated that neither he nor his firm possessed any specialized knowledge or previous experience with the SP and was unaware of any chemical spills, releases, or other ongoing environmental matters with the exception of the environmental matters discussed in a previous Phase I provided by current Ownership (Section 6). He indicated the price being paid for the SP represents fair market value.

3.3. Owner/Operator Knowledge

Mr. Howard Lees of Reuland provided information of specific processes and procedures during the SP Reconnaissance portion of this investigation (Section 7). Mr. Lees was aware of environmental matters at the SP however referred HMC to publicly available information and documents provided to the User via Ownership.

3.4. Environmental Liens or Activity and Use Limitations

HMC was not aware of any land use restrictions regarding the SP. There were no recorded land use restrictions for the SP on Geotracker or Envirostor. In our discussions with the RWQCB, we were told that soil closure was issued for the Site and did not include a requirement for a Land Use Covenant as that was not required when soil closure was issued.

4. SUBJECT PROPERTY USE AND HISTORY

Past usage of the SP was assessed through a review of historical aerial photographs, topographic maps, and an EDR search of city directories and prior reports. Review of the Sanborn Map collection indicates that Sanborn Maps were not produced for the SP.

4.1. Aerial Photograph Review

Aerial photographs covering the SP were obtained from Environmental Data Resources, Inc. (EDR). Photographs were available from the period 1928 through 2020. Copies of the aerial photographs are included in Appendix B. A summary of the observations noted from the aerial photography is as follows:

1928-1953	The SP and SP vicinity was seen with agricultural uses.
1964	The SP was first noted with two industrial building that are seen at the SP today. Vacant and agricultural uses were seen in the immediate SP vicinity. Some industrial development was noted in the area.
1970	The eastern structure at the SP was noted with an addition to the building on the north side. No significant changes were noted in the immediate SP vicinity however additional industrial development was see in the area.
1979	No significant changes were noted at the SP. Approximately eight industrial facilities were first seen immediately east of the SP.
1981-1983	No significant changes were noted at the SP. Additional industrial development was noted in the SP vicinity.
1990	No significant changes were noted at the SP. Significant industrial development was noted in the SP vicinity, most notably immediately north and west of the SP
1995	No significant changes were seen at the SP or SP vicinity.
2002	No significant changes were seen at the SP. Additional industrial development was seen in the SP vicinity.
2005-2020	No significant changes were seen at the SP or the SP vicinity with the exception of a small amount of industrial development in the SP vicinity.

4.2. Topographic Maps

Historical topographic maps were available from 1894 through 2018 and were reviewed as part of this effort and aided in interpreting the overall SP history. There was no information of an environmental nature garnered from these maps.

4.3. Sanborn Maps

Sanborn maps are maps that were created for the insurance industry to document activities at properties in metropolitan areas of the country and were used in underwriting. They often contain detailed information about a property. While they were prepared for insurance underwriting and were not environmental maps per se, they often contain information that is useful in evaluating

the historical use of a property. Sanborn maps were not generated for the SP.

4.4. EDR City Directory Review

EDR performed a search of the City Directory records for the SP. The findings of the City Directory are listed below.

1121 California Avenue	
Year	***SP City Directory Listing***
1970-2020	Albert Matias Reuland Electric Co.

4.5. Summary

The SP was first noted to be vacant land until agricultural uses were first seen in the 1920's until at least the late 1950's. The SP was first seen with the industrial structures present today in the 1960's with an addition to the eastern structure, noted in 1970. According to the city directory review, it appears the SP has been used by the Reuland Electric Co. since at least 1970. Historic investigations and other records indicate the SP has been occupied by Reuland since development, approximately 1963.

The SP vicinity noted with similar uses during the same time periods. Industrial development was first seen in the SP vicinity in the 1960's. Since this time, the SP vicinity has been seen with significant industrial development and remains in this use today.

5. PRIOR INVESTIGATIONS

5.1. Dudek, Subsurface Investigation Report Nov. 2022

The Site received an Order to investigate a class of chemicals referred to as "PFAS". The Order was sent to entire industries throughout the State and as the Site had a small plating operation, they received the Order that was sent to platers in the State. The Order included completion of a questionnaire and if there was evidence of PFAS usage, an investigation was conducted. Dudek prepared a report for a PFAS investigation at the request the RWQCB order. The sample locations were chosen to be located adjacent to the former chrome plating tank (northeastern corner of the east structure) and downwind of the plating tank exhaust stack and were approved by the RWQCB.

Five soil samples were collected during the investigation. Groundwater samples were not requested or required by RWQCB. Three soil samples were reported to not contain any of the 25 PFAS analytes at or above the laboratory reporting limits. Two soil samples collected from exterior location B2 (one primary and one duplicate) were reported with very low concentrations of PFOS,

below ESLs for commercial direct exposure and leaching to groundwater.

Dudek stated that the extremely low detections were unlikely to have impacted groundwater. Dudek stated that the facility has complied with the order and no further investigation was necessary. The RWQCB has reviewed and responded to the PFAS report indicating that the Order has been complied with and there were no further requirements presented in the letter at this time.

5.2. Partner Engineering and Science, Inc., Phase I ESA Sept. 2022

At the time of Partner's Phase I ESA, the SP was occupied by Reuland Electric Company for industrial use. Reuland's operation of manufacturing electric motors included molding, a metal foundry, machining, welding, dip tank, spray booth paint coating, assembly, warehousing, distribution, and general office use. According to Partner's investigation Reuland has occupied the SP since 1963.

Partner's ESA describes the long term use of the SP for manufacturing operations and Environmental Protection Agency (EPA) and the RWQCB investigation regarding an area of regional volatile organic compound (VOC) groundwater contamination identified as the San Gabriel Valley Superfund. The SP was identified as Potentially Responsible Party (PRP) and contributor to VOC groundwater contamination as a part of this investigation.

Since 1987, the RWQCB has investigated the SP. According to review of a RWQCB No Further Requirements For Soil Only dated June 8, 2005, maximum concentrations of PCE at 120 milligrams per kilogram (mg/kg), TCE at 0.12 mg/kg, and cis 1,2,-DCE at 0.25 mg/kg were reported in soil and maximum concentrations of PCE at 5,700 micrograms per liter (µg/L), TCE 100 at µg/L, cis1,2-DCE 250 µg/L, and 1,2-DCE at 240 µg/L were detected in groundwater samples. After various rounds of investigation and remedial activity, maximum concentrations of PCE at 66 µg/L and 1,1-DCE at 17 µg/L were detected in groundwater. As noted in subsequent sections, closure was granted to soil by the RWQCB. Groundwater monitoring was still a requirement given the residual concentrations.

Recent groundwater data reported low concentrations of VOCS. Since this time, Reuland has entered into a Consent Decree with the EPA and DTSC. The Consent Decree include provisions releasing Reuland from groundwater contamination as well as additional groundwater monitoring.

Given Partner's review of sampling data in 2016, PCE was identified at a maximum concentration of 33 µg/L, above the respective MCL for PCE of 5 µg/L. Based on this information and the open status, the historical use of the SP and associated open release case were considered a REC by

Partner.

In 2015, the RWQCB required the SP to investigate possible PFAS groundwater contamination for a PFAS Investigation Order dated October 25, 2019. The SP was identified as formerly utilizing PFAS surface tension reducer in a chromium plating tank. At the time of Partner's report, the PFAS investigation order was still open, and Partner did not have Dudek's sampling data or Dudek's report.

5.3. Odic Environmental, Phase I ESA 2009

Odic performed a Phase I ESA for the SP. At the time of their investigation, the SP contained two concrete buildings, asphalt paved parking areas, an unpaved outdoor storage area. The SP was occupied by Reuland Electric Company, a manufacturer of electric motors. Odic identified similar historical uses to uses noted previously by HMC in this report.

The manufacturing of electric motors by Reuland involves the use of hazardous materials and petroleum products. Odic noted chemical uses and multiple groundwater monitoring wells at the SP.

Previous environmental reports reviewed by Odic indicated that soil and groundwater at the SP have been impacted by industrial uses at the SP. PCE releases occurred from historic degreasing activities by Reuland. Chemical spills at the degreaser reportedly flowed into an adjacent sump and migrated through joints and cracks in the pavement. Remedial activities were conducted at the SP and in 2009 the RWQCB granted that no further requirements be met for the vadose zone. However, annual groundwater monitoring was required.

Historical USTs at the SP including one 3,000-gallon UST and one 20,000-gallon diesel UST, removed in 1985. Odic stated that there was no indication of soil contamination.

Odic reported that no RECs were identified however it should be noted that the SP is within the San Gabriel Superfund, a large groundwater investigation and remediation project due to PCE contamination from various industrial uses in the San Gabriel Basin. The RWQCB case was noted to still be open, having only received closure in regard to soil contamination.

5.4. PRP Investigation for the San Gabriel Valley

The SP was part of the investigation of potential responsible parties to the Puente Valley Operable Unit of the San Gabriel Valley superfund action. As a result, numerous investigations have been conducted at the SP. These investigations documented that a release of VOCs has occurred at the SP and the SP was found to be a contributor to the groundwater impacts. The releases of

chlorinated solvents were found to have affected soil and groundwater beneath the SP. Remedial action including implementation of a soil vapor extraction system were conducted and in 2005, the SP received a No Further Action determination in relation to soil contamination only.

5.5. Vapor Extraction Technology, Inc. CSA & RFI 2004

Vapor Extraction Technology, Inc. (VET) performed a Comprehensive Site Assessment and Remediation Feasibility Investigation at the SP. The work was performed partly under a Site Assessment and Remediation Feasibility Workplan approved by the LARWQCB in 1999.

The work was performed to additionally define the lateral and vertical extent of tetrachloroethylene (PCE) and other halogenated volatile organic compounds (HVOCs) in soil and groundwater. VET performed two soil gas surveys and installed eight additional groundwater monitoring wells. A total of 96 soil borings were made and converted to vapor extraction (V), sparge (Sf), and/or- injection (IW) wells. These wells were installed to additionally characterize the SP, facilitate the feasibility investigation, and assess the progress and efficacy of various remediation technologies over a three and a half year period.

A combination of soil vapor extraction and air sparging with intermittent in-situ oxidation of dissolved phase HVOCs were found to be the most effective remedial strategy. VET stated vapor extraction testing remediated the soil contamination including HVOCs.

VET also stated groundwater quality had been restored, leaving the SP are below the U.S. Environmental Protection Agency maximum contaminant levels· (MCLs) for drinking water for HVOCs. However, stated contaminated groundwater continued to flow beneath the SP from an off-SP source.

VET stated that “total soils remediation” has been achieved and SP closure is achievable at the levels reached.

5.6. Superfund Resolution

In response to the completion of soil remediation, the RWQCB issued a soil closure for the Site. Since chlorinated VOCs were still detected in groundwater samples above MCLs, the RWQCB case remains open After several rounds of sampling, the RWQCB concurred that further groundwater sampling was not necessary. With that said, the US EPA required the on-site wells to be left in place or replaced as part of redevelopment in the event that EPA ever needed to sample groundwater as part of their regional efforts. According to the most recent groundwater data available on Geotracker from 2015, chlorinated VOCs were present at concentrations up to 33 ug/l which are above MCLs.

6. SUBJECT PROPERTY RECONNAISSANCE

Mr. Troy Taylor of HMC conducted a SP and SP vicinity reconnaissance on May 4th, 2023 in order to identify visible evidence of RECs at the SP and to assess possible conditions off-SP that may impact the SP. HMC was accompanied by Mr. Bo Prock and his associates from Pacific Industrial and escorted by Mr. Howard Lees of Reuland Electric Co. during the SP visit. The conditions at the time of the SP Reconnaissance were cloudy and raining with an average outdoor temperature of 56 degrees Fahrenheit.

The SP contained the Reuland facility which included two structures, paved drive aisles, outdoor storage of dry materials west of the structures, and new and waste chemical storage north of the buildings, a Verizon cell tower enclosure in the northwest corner of the property, storm drains, and vehicle parking. Several groundwater wells were observed around the property.

The western building at the SP contained the aluminum foundry. Notable observations included peeling paint, build up on walls, aluminum/sand dust, and a pit for the sand hopper, the bottom of which was not entirely visible. An air compressor used at this building was noted with a small amount of staining in its vicinity.

The eastern building was noted with machining, assembly, and office uses. All machinery was noted to be self-contained and with secondary containment to catch leaks, drips, and spills. Some staining was noted around varnish dip ASTs.

Notable locations and features included the chemical and waste storage area, north of the eastern building. Although secondary containment was noted, spills and stains were noted in the vicinity of this area with rain water beading atop the stains and the asphalt was slick. Other features included paint booths and a fluid evaporator that handles wastewater.

Suspect asbestos containing materials (ACMs) and lead based paint (LBP) was observed at the SP. Given the age of the SP, these materials are likely present at the SP.

Photography was strictly limited at the SP, however selected photographs illustrating the SP and nearby off-SP conditions are included in Appendix A. Summaries of the SP and observations are detailed below.

Description and Use of SP:	The SP contained the Reuland facility which included two structures, paved drive aisles, outdoor storage of dry materials west of the structures, and new and waste chemical storage north of the buildings, a Verizon cell tower enclosure in the northwest corner of the property, storm drains, and vehicle parking.
Underground and Aboveground Storage Tanks:	No evidence of USTs were observed at the property. Propane, varnish, and empty ASTs were seen at the SP.

Hazardous Materials, Hazardous Wastes or Petroleum Products:	Various quantities of paint, aerosols, coolants, detergents, hydraulic oil, diesel fuel, and compressed gases are primarily used at the at the SP.
Drains, Drain lines and Sumps:	A storm drains and typical sanitary drains were observed at the SP
Pits, Ponds, Lagoons	No ponds, pits, or lagoons were observed at the SP.
Industrial Wastewater:	Waste water at the SP is handle by a fluid evaporator.
Stains:	Stains ranging from de minimis to moderate were observed at the SP.
Wells:	Several groundwater monitoring wells were observed during the SP reconnaissance.
Transformers:	Tower mounted transformers were observed at the SP.
Other Features:	Suspect ACMs and LBPs were observed at the SP in intact or damaged/peeling conditions.

6.1. SP Vicinity

The SP is bound:

- on the north by Vortex Doors (17950 E. Ajax Cir.) and EZAuto Wrap (17990 E. Ajax Cir.);
- on the east by South Lawsone Street across which is Safe Plating Inc.(18001 Railroad St.), Novolex WNA (1135 Samuelson St.), and Waddington (S. Lawson St.);
- on the south by Railroad Street across which is a railroad right of way across which is a parking lot and Crystal Lighting (18001 Gale Ave.); and,
- on the west by Maxxon Co. (17915 Railroad St.).

From a visual perspective, there were no observations of an environmental significance in the vicinity of the SP.

7. REGULATORY AGENCY DATABASE RESEARCH

Regulatory agency database information was obtained from a standard radius SP Assessment (ASTM) report by Environmental Data Resources, Inc. The center of the search was in the approximate center of the SP. Search distances for specific databases were one-quarter to one mile as specified in the ASTM 1527-21 standard. The database search includes over 70 federal, state, local, and proprietary records. A complete copy of this report is included in Appendix B.

7.1. Database Records Concerning the Target Property

Review of the EDR Radius report for the SP indicated the SP was listed on the databases reviewed below.

Location	Address	Lists	REC	RATIONALE
Reuland Electric Co.	17969 Railroad St.	CPS-SLIC WDS WIP CERS ICIS FINDS ECHO RCRA LISTINGS AST SWEEPS UST HIST UST CERS EMI LOS ANGELES CO. HMS NPDES CIWQS CERS CERS Tanks HWTS CERS HAZ WASTE HAZNWT	YES	Reuland Electric Company (Reuland) is located at 17969 East Railroad Street, in the City of Industry, California. Reuland has occupied the SP since approximately 1963 and manufactures custom-built electric motors and related products. Since 1983, various soil and groundwater investigations determined that operations at the Reuland facility impacted the subsurface with VOCs, including PCE. Soil and groundwater remediation at the SP consisted of soil vapor extraction/air sparging and in-situ oxidation. Confirmation soil and soil vapor sampling determined that the remediation efforts at the SP reached asymptotic conditions and residual VOC concentrations were limited in mass. In June 2005, the SP was granted a No Further Requirements for Soil Only (NFR) by the Regional Board. The open case status is considered an REC. PFAS investigation has been ordered by the RWQCB and remains open. The completed subsurface investigation has been completed to the satisfaction of the RWQCCB and discussed in Section 6.

7.2. Orphan Sites

Orphan Sites (OS) are those properties that are included on various agency lists, but for which the records do not have sufficient address information for the database program to map the SP. OS identified in the EDR Radius research included numerous facilities that have been investigated as potential contributors to the San Gabriel Superfund. None of the facilities were identified as posing a direct environmental threat to the SP.

7.3. Database Records Concerning the Subject Property Vicinity

A review of the EDR Radius Map database search was conducted to assess potential off-SP

facilities that could be contributing hazardous substances to the SP and represent an REC. In review of the many entries on the database, we reviewed the following factors that affect the ability of a facility to affect the SP:

- Distance from the SP,
- Location from the SP with regard to the direction of groundwater flow,
- Nature of the release and whether the release has affected soil, groundwater or both,
- Status of the investigation (e.g. open or closed)

Only those facilities judged using these factors are discussed below. Given the reported direction of groundwater flow to the northwest, only those facilities adjacent or to the southeast were further considered. The following facilities judged using these factors are discussed below:

Location	Add.	Dist.	Dir	Lists	REC	RATIONALE
San Gabriel Valley (Area 4)	Stimson Ave. & Old Valley Blvd.	0'	N	NPL SEMS SITE ROD PRP ICIS FINDS ECHO	YES	The San Gabriel Valley (Area 4) site is a five-square-mile area of contaminated groundwater in eastern Los Angeles County, California. It is one of four Superfund sites in the 170-square- mile San Gabriel Valley. Multiple potentially responsible parties (PRPs) contaminated over 30 square miles of groundwater under the Valley with volatile organic compounds (VOCs). About 400 facilities in the region have soil contamination. Remedial design and remedy construction activities are ongoing. Given the shallow depth of groundwater, VOCs volatilizing off the contaminated groundwater could potentially be a source of a vapor intrusion pathway to the current and/or future development.

Altium Packaging	1070 Samuelson St.	217’	NE	CPS-SLIC CERS HAZ WASTE NPDES WDS WIP CIWQS CERS RCRA LISTINGS	YES	This facility was noted as an Active WIP file and Open-Active Clean-up Program Site with the RWQCB. There was no information available in the Geotracker case file. Given the open case statuses, it is possible this facility has unremedied releases and could be a specific potential contributor to groundwater VOC concentrations beneath the SP.
WNA Comet West Inc.	1101 & 1125 Samuelson St.	360’	ENE	RCRA LISTINGS CPS-SLIC HAZNET HWTS WIP PFAS ECHO	NO	This facility was listed as a historical WIP case and has closed since 1996 as reported on Geotracker. The PFAS record contains little information other than this was a plastics and resins facility and likely used PFAS containing chemicals.
Safe Plating, Inc.	18001 Railroad St.	234’	SE	LUST REG 4 SWEEPS UST HIST UST CORTESE EMI WIP	NO	This facility was noted with a closed LUST case in 1994 that was reported to have releases of stored wastewater from this electro-plating facility. The facility was also
				RCRA LISTINGS ENVIROSTOR LUST CERS HAZ WASTE HIST CORTESE NPDES WDS CIWQS CERS		identified as a historical facility in the WIP program. Given that the release has been closed and not identified as a contributor to the regional groundwater plume, this facility was not identified as an off-SP REC.
Darnell-Rose	17915 Railroad St.	119'	SW	EMI WIP CERS RCRA LISTINGS CPS-SLIC HAZNET HWTS	NO	Records report this facility as a historical WIP case. No information was available on the Geotracker case file.

7.4. Summary of Off-Subject Property Issues

In regard to facilities considered based on factors outlined above, there are facilities located in the SP vicinity that use or have used hazardous substances. The SP lies within the boundaries of the San Gabriel Valley Superfund Site, a large groundwater plume consisting mainly of chlorinated VOCs contamination. Numerous facilities, including the SP, have been investigated as contributors to the groundwater contamination. Many found to be contributors have settled with the EPA and were released from further liability.

One facility northeast of the SP was listed as an Open – Inactive case with the RWQCB referred to as Altium Packaging or Parker at 1070 Samuelson Street. The potential for unremedied contamination poses a potential off-SP source of contamination beneath the SP.

Due to the shallow depth of groundwater beneath the SP and chlorinated VOCs associated with the San Gabriel Valley groundwater impacts, a potential vapor intrusion condition may exist at the SP and therefore may pose a vapor intrusion threat to any new development. HMC understands that vapor mitigation technologies will be incorporated into future redevelopment efforts at the SP. There were no facilities in the SP vicinity that were considered a REC with the exception of the Altium facility and the San Gabriel Valley Superfund.

8. LOCAL AGENCY AND OTHER RECORDS REVIEW

8.1. Tribal Records

The SP is not located in a tribal area so there were no tribal records to review.

8.2. Oil and Gas Wells

The State of California Department of Conservation Geologic Energy Management Division (CalGEM) online mapping website was reviewed for the location of active, plugged, or abandoned oil wells in the vicinity of the SP. There were no records of oil wells on the SP or in the near SP vicinity. The closest well is a plugged dry hole approximately 1,000 feet northeast of the SP.

8.3. State of California

The State of California Geotracker and EnviroStor websites were also reviewed for information on potential on- or off-SP facilities that are being investigated or remediated under either RWQCB or DTSC oversight. There were no listings present in these databases that were not presented in the EDR Radius Map reviewed as part of this assessment.

Available records on the Geotracker website case file for the SP include two groundwater monitoring report from 2011 and 2016, the 2005 NFA for Soil Only, review and requirement for continued groundwater monitoring, and requests for a PFAS workplan.

HMC also submitted public records requests to these agencies. No records were reported by the DTSC. HMC has not had the opportunity to review available records with the RWQCB but as indicated were able to interview the case officers at the RWQCB and EPA.

8.4. Los Angeles County Fire Department

The LACFD maintained inspection records for the Reuland facility. Violations noted in past inspections reported issues of a compliance nature including document submittals, proper waste

labeling, and waste accumulation deadlines. None of the violations were of a nature to suspect a release at the SP. The most recent available inspection record from October 21st, 2022 reported no violations.

8.5. Los Angeles County Department of Public Works

Records on file with the LAC DPW included records documenting the removal of one 1,000 gallon UST containing gasoline and one 20,000 gallon UST containing diesel fuel from the SP. All records were dated from either 1985 or 1986.

8.6. City of Industry

Building permit records were released to HMC by the city. Upon review of the available records, they documented general construction and improvements made to facility, There were no records that would imply any environmental concern.

8.7. South Coast Air Quality Management District

The SCAQMD FIND online search tool provided records available for the SP. The most notable permits to operate included gasoline service and storage (inactive), chromic acid tanks (inactive), fuel oil storage tank (inactive), and paint/solvent spray booth (active & inactive).

Violations in the case file were of a compliance nature, primarily to delinquent document submittal and using proper equipment in some of Reuland's processes.

9. VAPOR INTRUSION, ASBESTOS AND OTHER MATERIALS

9.1. Vapor Intrusion

Based on the findings of this ESA, it is in HMC's opinion that the residual VOCs left in place and the SP's location within the San Gabriel Valley groundwater plume would result in a moderate risk of vapor intrusion at the SP.

9.2. Asbestos Containing Materials (ACMs)

Based on the age of the structure at the SP, there is a high likelihood of ACMs. Suspect materials should be sampled for ACMs prior to any disturbance.

9.3. Lead Based Paint (LBP)

Given that LBP has not been phased out of use in industrial settings, there is a potential for the presence of LBP at the SP. Suspect materials should be sampled prior to disturbance.

9.4. Radon

The SP is listed as being located in Zone 2 with regards to radon indicating that radon may be present at average concentrations of more than 2 pico curies per liter (pCi/L) but less than 4 pCi/L.

9.5. Mold

HMC observed no evidence of mold or other microbial growth at the SP.

9.6. PFAS/PFOS (per- and polyfluoroalkyl substances)

Despite EPA taking steps toward classifying PFAS as a hazardous substance, they have not done so at the time of this ESA. PFAS are considered an emergent contaminant and a non-scope item of a Phase I ESA. The RWQCB requested a PFAS study at the SP. The results are not yet available on Geotracker however the User provided HMC a copy to review. All PFAS data was non-detectable with the exception of two soil samples where PFOS detections were well below applicable screening criteria, discussed in Section 6. In our conversation with the RWQCB, Mr. Errick Llamas indicated that he has reviewed the report and is recommending closure with no further action recommended.

10. SUMMARY OF FINDINGS

Key findings of this Phase I ESA are as follows:

- The SP was noted to be vacant land until agricultural uses were first seen in the 1920's until at least the late 1950's. The SP was first seen with the industrial structures present today in the 1960's with an addition to the eastern structure, noted in 1970. According to the city directory review, it appears the SP has been used by the Reuland Electric Co. since at least 1970. Historic investigations and other records indicate the SP has been occupied by Reuland since development, approximately 1963.
- The SP vicinity was noted with similar uses during the same time periods. Industrial development was first seen in the SP vicinity in the 1960's. Since this time, the SP vicinity has been seen with significant industrial development and remains in this use today; The Site is located within the boundaries of the San Gabriel Valley groundwater basin which has been declared a Federal Superfund Site due to historic releases from hundreds of facilities. These releases have comingled and created a groundwater plume of chlorinated solvents that extends for many miles from the Site. The basin has been investigated by the United States Environmental Protection Agency (EPA) which has overseen the investigation and development of an Interim Remedy to remediate the presence of VOCs in groundwater. The Los Angeles Regional Water Quality Control Board (RWQCB) worked in conjunction with EPA to assess the responsible parties and direct on site investigations as necessary. The results of that search for responsible parties was sent to EPA which conducted legal proceedings that resulted in contributions to the regional solution via settlements with many parties. The interim remedy included the installation of large production wells at the downgradient edge of the basin, extraction of impacted groundwater, and treatment and reintroduction of the treated water to the drinking water system. The interim remedy is currently operational.
- The SP was part of the investigation of potential responsible parties and as a result,

numerous investigations have been conducted at the SP. These investigations documented that a release of VOCs has occurred at the SP and the SP was found to be a contributor to the regional groundwater impacts. The releases of chlorinated solvents were found to have affected soil and groundwater beneath the SP. Remedial actions, including implementation of a soil vapor extraction system, were conducted and in 2005, the SP received a No Further Action determination from the RWQCB in relation to soil contamination. Groundwater monitoring was required as chlorinated VOCs were still above MCLs. After several rounds of sampling, the RWQCB concurred with US EPA that further monitoring was not necessary. The EPA has required the on-site groundwater monitoring wells to remain onsite, or replaced in the event of site redevelopment, remain in case EPA needs to collect groundwater samples as part of their efforts to understand regional groundwater conditions. According to the most recent groundwater data available (2015), chlorinated VOCs were detected above MCLs. The RWQCB groundwater case thus remains "Open," even though no on-site groundwater sampling is required. The EPA issued a Comfort Letter to the User, dated June 6, 2023, which concludes that ongoing groundwater sampling is not required at the SP moving forward. According to the EPA Comfort Letter, other than allowing EPA to access the on-site groundwater monitoring well network, which will be modified as part of redevelopment, no further response actions are required from EPA's perspective. Per the Comfort Letter, other than sampling the relocated monitoring wells once to confirm proper functionality, no further response actions are required from EPA's perspective.

- In October 2019, the Site received an Order from the RWQCB to investigate a class of chemicals referred to as "PFAS". The Order was sent to entire industries throughout the State and as the SP historically conducted small-scale plating operations, they received the Order that was sent to platers in the State. The Order included completion of a questionnaire and if there was evidence of PFAS usage, an investigation was conducted. The results of the PFAS investigation reported non- detectable to very low concentrations of PFAS/PFOS, below screening criteria. The RWQCB has reviewed and responded to the PFAS report indicating that the Order has been complied with and there were no further requirements presented in the letter at this time.
- During the SP reconnaissance, the most notable observations included de minimis to moderate staining, groundwater monitoring wells, and suspect damaged ACM and LBP;
- Records for the SP include numerous records and references to the Geotracker case file for the SP/Reuland facility. The Open groundwater case status with the RWQCB is considered a REC;
- In the EDR Radius research of off-SP facilities, numerous properties in the SP vicinity were indicated to use or have used hazardous substances. As mentioned, the SP lies within the boundaries of the San Gabriel Valley Superfund Site, a large groundwater plume

consisting mainly of chlorinated VOC contamination. Numerous facilities, including the SP, have been investigated and identified as contributors to the groundwater conditions. Many found to be contributors have settled with the EPA and were released from further liabilities. Many properties with such records are indicated as closed cases;

- There were no facilities in the SP vicinity that were considered a REC with the exception of the Altium facility and the overall San Gabriel Valley Superfund action. One facility northeast of the SP was listed as an Open – Inactive case with the RWQCB referred to as Altium Packaging or Parker at 1070 Samuelson Street. This facility is the closest off site facility where contamination left in place poses a potential off-SP source of contamination.
- Based on the findings of this ESA, it is in HMC's opinion that the residual VOCs left in place and the SP's location within the San Gabriel Valley groundwater plume would result in a moderate risk of vapor intrusion at the SP, and,
- Based on the age of the structure at the SP, there is a high likelihood that ACMs and LBP are present at the SP. Suspect material were observed in intact to damaged condition

11. DATA GAPS

The following data gaps were identified:

- Records for the SP kept by the RWQCB were not able to be reviewed within the timeframe of this report.

Based on information and records obtained from the RWQCB Geotracker website and environmental report obtained from the User, we do not consider this to be a critical data failure.

12. CONCLUSIONS

HMC conducted a Phase I ESA for the property located at 17969 Railroad Street City of Industry, CA in accordance with the ASTM E1527-21 guidelines. B**ased on the data obtained as part of this assessment, the following RECs were identified:**

- The SP has an open groundwater monitoring case with the RWQCB with residual VOCS detected in soil, soil gas and groundwater samples. Historic releases have resulted in the SP being designated as a contributor to regional groundwater conditions. With that said, the current property owner resolved the SP's liabilities with respect to the US EPA via a Consent Order (settlement agreement), and EPA issued its Comfort Letter to the User dated June 6, 2023.
- The SP is located within the boundaries of the San Gabriel Valley Superfund groundwater plume with off SP facilities that have the potential to have affected the Site.

Two former USTs were removed in the 1980's, and granted closure; these closed USTs would be considered a HREC.

The RWQCB granted an NFA determination for soil only at the SP in 2005. The RWQCB case is considered administratively open due to the detection of VOCs in groundwater above MCLs during prior sampling events. However, the soil closure would be considered an HREC and a CREC to the Site as the residual concentrations would not meet unrestricted standards.

13. RECOMMENDATIONS

Given the findings of this ESA, HMC presents the following recommendation for your consideration:

- As the Site is planned for redevelopment, we recommend the conduct of a Phase II investigation to obtain current information on shallow soil impacts, VOCs in soil gas and groundwater to be used for incorporation into future design and construction standards for the Site.
- The RWQCB should be consulted regarding the future redevelopment activities including their role in the redevelopment. It is likely that the following items which we recommend may be required:
    - a soil management plan (SMP) should be prepared to guide future development activities including grading.
    - the existing monitoring wells will need to be adjusted to remove the wells from the footprint of the building. A plan will need to be submitted to EPA to request their approval to relocate/abandon the wells as needed.
    - should the results of the Phase II indicate that elevated concentrations of VOCs are present in soil gas above current risk-based screening guidelines, a vapor intrusion mitigation system (VIMS) will be required under the future building;
- The existing tenant will need to close out their operations including closing all relevant environmental permits, removal of all chemicals and cleaning of any residuals and stains that have accumulated;
- An ACM and LBP surveys should be conducted prior to the disturbance of any suspect material; and,

14. QUALIFICATIONS

Mark S. Cousineau, NREP

Mr. Mark S. Cousineau, principal with HMC, has a diverse professional background in environmental management, which includes working as a generator, regulator, consultant, and corporate advisor in hazardous waste and other environmental issues.

Mr. Cousineau's technical background is focused in the area of overseeing large-scale environmental investigations and regulatory compliance management related to SP assessments, subsurface investigations, facility surveys, and SP remediation. To projects such as these, Mr. Cousineau brings expertise in evaluating complex Subject Properties and developing solutions to solve the technical, operational, regulatory, financial and timing issues. In addition, Mr. Cousineau routinely assists clients in developing environmental business plans for single assets and multi-SP real estate portfolios and has designed and implemented several tenant audit programs involving the proactive management of environmental risk caused by on-SP commercial and industrial tenant activities.

Mr. Cousineau has provided litigation support and has served, as a court-appointed expert on environmental issues, is a member of the National Registry of Environmental Professionals, holds a M.S. in Environmental Sciences from California State University Fullerton and a B.S. in Chemistry from University California San Diego.

As signatory to this report, I declare that, to the best of my professional knowledge and belief, I meet the definition of Environmental Professional as defined in § 312.10 of this part. I have the specific qualifications based on education, training, and experience to assess the property of the nature, history, and setting of the SP. I have developed and performed all appropriate inquiries in conformance with the standards and practices set forth in 40 CFR Part 312."

Mark Cousineau, NREP
Principal

15. REFERENCES

ASTM, Standard Practice for Environmental Subject Property Assessments: Phase I Environmental Subject Property Assessment Process, ASTM Designation: E1527-13.

ASTM, Standard Practice for Environmental Subject Property Assessments: Phase I Environmental Subject Property Assessment Process, ASTM Designation: E1527-21.

California Department of Water Resources, San Gabriel Valley Groundwater Basin, February 27th, 2004

Dudek, Subsurface investigation Report Reuland Electric Company 17969 Railroad Street City of Industry, California, November 8, 2022

Partner Engineering and Science, Inc., Phase I Environmental Site Assessment Report 17969 Railroad Street City of Industry, California 91748, September 19th, 2022

Odic Environmental, Phase I Environmental Site Assessment Report 17969 Railroad Street City of Industry, California 91748, June 16th, 2009

Vapor Extraction Technology, Inc., Comprehensive Site Assessment and Remediation Feasibility Investigation Report Reuland Electric Company 17969 Railroad Street City of Industry, California, March 12th, 2004

https://geotracker.waterboards.ca.gov/profile_report?global_id=SL603798670

https://cumulis.epa.gov/supercpad/cursites/csitinfo.cfm?id=0902091

TABLES

OVERVIEW MAP - 7320382.2S

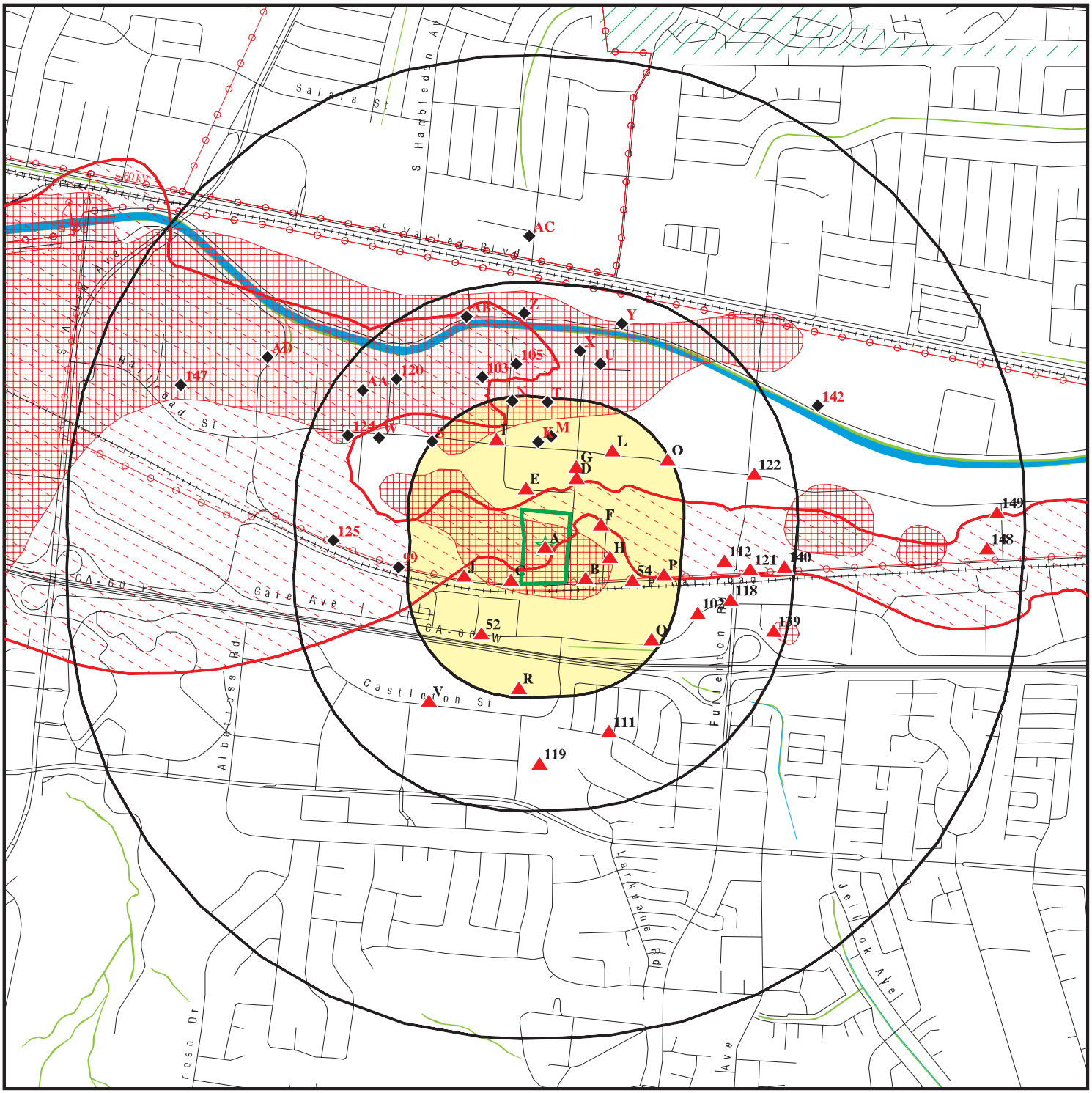

Target Property

Sites at elevations higher than or equal to the target property

Sites at elevations lower than the target property

Manufactured Gas Plants

National Priority List Sites

Dept. Defense Sites

0 1/4 1/2 1 Miles

Indian Reservations BIA

Power transmission lines

Special Flood Hazard Area (1%)

0.2% Annual Chance Flood Hazard

National Wetland Inventory

State Wetlands

Areas of Concern

N

This report includes Interactive Map Layers to display and/or hide map information. The legend includes only those icons for the default map view.

SITE NAME:	17969 Railroad St	CLIENT:	Hazard Management Consulting
ADDRESS:	17969 Railroad St Rowland Heights CA 91748	CONTACT:	Troy Taylor
		INQUIRY #:	7320382.2s
LAT/LONG:	33.998011 / 117.912227	DATE:	April 27, 2023 12:12 pm

Copyright © 2023 EDR, Inc. © 2015 TomTom Rel. 2015.

DETAIL MAP - 7320382.2S

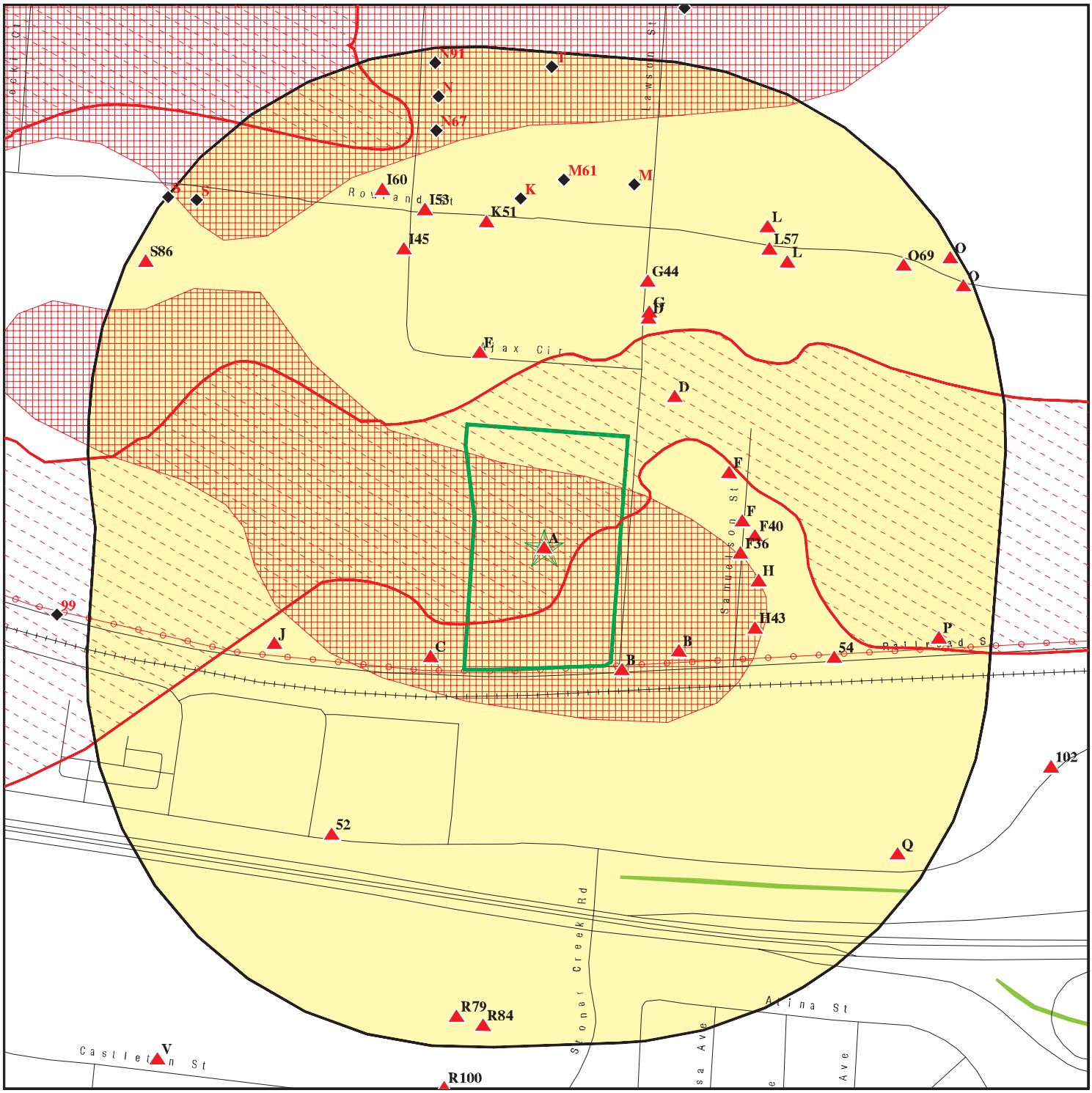

Target Property

Sites at elevations higher than or equal to the target property

Sites at elevations lower than the target property

Manufactured Gas Plants

Sensitive Receptors

National Priority List Sites

Dept. Defense Sites

0 1/16 1/8 1/4 Miles

Indian Reservations BIA

Power transmission lines

Special Flood Hazard Area (1%)

0.2% Annual Chance Flood Hazard

National Wetland Inventory

State Wetlands

Areas of Concern

This report includes Interactive Map Layers to display and/or hide map information. The legend includes only those icons for the default map view.

SITE NAME:	17969 Railroad St	CLIENT:	Hazard Management Consulting
ADDRESS:	17969 Railroad St Rowland Heights CA 91748	CONTACT:	Troy Taylor
LAT/LONG:	33.998011 / 117.912227	INQUIRY #:	7320382.2s
		DATE:	April 27, 2023 12:18 pm

Copyright © 2023 EDR, Inc. © 2015 TomTom Rel. 2015.

MAP FINDINGS SUMMARY

Database	Search Distance (Miles)	Target Property	< 1/8	1/8 - 1/4	1/4 - 1/2	1/2 - 1	> 1	Total Plotted
STANDARD ENVIRONMENTAL RECORDS								
Lists of Federal NPL (Superfund) sites								
NPL	1.000		1	0	0	0	NR	1
Proposed NPL	1.000		0	0	0	0	NR	0
NPL LIENS	1.000		0	0	0	0	NR	0
Lists of Federal Delisted NPL sites								
Delisted NPL	1.000		0	0	0	0	NR	0
Lists of Federal sites subject to CERCLA removals and CERCLA orders								
FEDERAL FACILITY	0.500		0	0	0	NR	NR	0
SEMS	0.500		1	0	0	NR	NR	1
Lists of Federal CERCLA sites with NFRAP								
SEMS-ARCHIVE	0.500		0	0	0	NR	NR	0
Lists of Federal RCRA facilities undergoing Corrective Action								
CORRACTS	1.000		0	0	0	1	NR	1
Lists of Federal RCRA TSD facilities								
RCRA-TSDF	0.500		0	0	0	NR	NR	0
Lists of Federal RCRA generators								
RCRA-LQG	0.250		1	1	NR	NR	NR	2
RCRA-SQG	0.250	1	6	5	NR	NR	NR	12
RCRA-VSQG	0.250		0	0	NR	NR	NR	0
Federal institutional controls / engineering controls registries								
LUCIS	0.500		0	0	0	NR	NR	0
US ENG CONTROLS	0.500		1	0	0	NR	NR	1
US INST CONTROLS	0.500		0	0	0	NR	NR	0
Federal ERNS list								
ERNS	0.001		0	NR	NR	NR	NR	0
Lists of state- and tribal (Superfund) equivalent sites								
RESPONSE	1.000		0	0	0	1	NR	1
Lists of state- and tribal hazardous waste facilities								
ENVIROSTOR	1.000		1	0	2	7	NR	10
Lists of state and tribal landfills and solid waste disposal facilities								
SWF/LF	0.500		0	0	0	NR	NR	0

MAP FINDINGS SUMMARY

Database	Search Distance (Miles)	Target Property	< 1/8	1/8 - 1/4	1/4 - 1/2	1/2 - 1	> 1	Total Plotted
Lists of state and tribal leaking storage tanks								
LUST	0.500		2	2	8	NR	NR	12
INDIAN LUST	0.500		0	0	0	NR	NR	0
CPS-SLIC	0.500	1	14	17	33	NR	NR	65
Lists of state and tribal registered storage tanks								
FEMA UST	0.250		0	0	NR	NR	NR	0
UST	0.250		0	1	NR	NR	NR	1
AST	0.250	1	0	2	NR	NR	NR	3
INDIAN UST	0.250		0	0	NR	NR	NR	0
Lists of state and tribal voluntary cleanup sites								
INDIAN VCP	0.500		0	0	0	NR	NR	0
VCP	0.500		0	0	0	NR	NR	0
Lists of state and tribal brownfield sites								
BROWNFIELDS	0.500		0	0	0	NR	NR	0
ADDITIONAL ENVIRONMENTAL RECORDS								
Local Brownfield lists								
US BROWNFIELDS	0.500		0	0	0	NR	NR	0
Local Lists of Landfill / Solid Waste Disposal Sites								
WMUDS/SWAT	0.500		0	0	0	NR	NR	0
SWRCY	0.500		0	0	0	NR	NR	0
HAULERS	0.001		0	NR	NR	NR	NR	0
INDIAN ODI	0.500		0	0	0	NR	NR	0
ODI	0.500		0	0	0	NR	NR	0
DEBRIS REGION 9	0.500		0	0	0	NR	NR	0
IHS OPEN DUMPS	0.500		0	0	0	NR	NR	0
Local Lists of Hazardous waste / Contaminated Sites								
AOCONCERN	1.000		1	0	0	0	NR	1
US HIST CDL	0.001		0	NR	NR	NR	NR	0
HIST Cal-Sites	1.000		0	0	0	0	NR	0
SCH	0.250		0	0	NR	NR	NR	0
CDL	0.001		0	NR	NR	NR	NR	0
Toxic Pits	1.000		0	0	0	0	NR	0
CERS HAZ WASTE	0.250	1	2	4	NR	NR	NR	7
US CDL	0.001		0	NR	NR	NR	NR	0
Local Lists of Registered Storage Tanks								
SWEEPS UST	0.250	1	1	0	NR	NR	NR	2
HIST UST	0.250	1	1	1	NR	NR	NR	3
CERS TANKS	0.250	1	0	1	NR	NR	NR	2
CA FID UST	0.250		0	0	NR	NR	NR	0

MAP FINDINGS SUMMARY

Database	Search Distance (Miles)	Target Property	< 1/8	1/8 - 1/4	1/4 - 1/2	1/2 - 1	> 1	Total Plotted
Local Land Records								
LIENS	0.001		0	NR	NR	NR	NR	0
LIENS 2	0.001		0	NR	NR	NR	NR	0
DEED	0.500		0	0	1	NR	NR	1
Records of Emergency Release Reports								
HMIRS	0.001		0	NR	NR	NR	NR	0
CHMIRS	0.001		0	NR	NR	NR	NR	0
LDS	0.001		0	NR	NR	NR	NR	0
MCS	0.001		0	NR	NR	NR	NR	0
SPILLS 90	0.001		0	NR	NR	NR	NR	0
Other Ascertainable Records								
RCRA NonGen / NLR	0.250		5	9	NR	NR	NR	14
FUDS	1.000		0	0	0	0	NR	0
DOD	1.000		0	0	0	0	NR	0
SCRD DRYCLEANERS	0.500		0	0	0	NR	NR	0
US FIN ASSUR	0.001		0	NR	NR	NR	NR	0
EPA WATCH LIST	0.001		0	NR	NR	NR	NR	0
2020 COR ACTION	0.250		0	0	NR	NR	NR	0
TSCA	0.001		0	NR	NR	NR	NR	0
TRIS	0.001		0	NR	NR	NR	NR	0
SSTS	0.001		0	NR	NR	NR	NR	0
ROD	1.000		1	0	0	0	NR	1
RMP	0.001		0	NR	NR	NR	NR	0
RAATS	0.001		0	NR	NR	NR	NR	0
PRP	0.001		1	NR	NR	NR	NR	1
PADS	0.001		0	NR	NR	NR	NR	0
ICIS	0.001	1	1	NR	NR	NR	NR	2
FTTS	0.001		0	NR	NR	NR	NR	0
MLTS	0.001		0	NR	NR	NR	NR	0
COAL ASH DOE	0.001		0	NR	NR	NR	NR	0
COAL ASH EPA	0.500		0	0	0	NR	NR	0
PCB TRANSFORMER	0.001		0	NR	NR	NR	NR	0
RADINFO	0.001		0	NR	NR	NR	NR	0
HIST FTTS	0.001		0	NR	NR	NR	NR	0
DOT OPS	0.001		0	NR	NR	NR	NR	0
CONSENT	1.000		0	0	0	0	NR	0
INDIAN RESERV	1.000		0	0	0	0	NR	0
FUSRAP	1.000		0	0	0	0	NR	0
UMTRA	0.500		0	0	0	NR	NR	0
LEAD SMELTERS	0.001		0	NR	NR	NR	NR	0
US AIRS	0.001		0	NR	NR	NR	NR	0
US MINES	0.250		0	0	NR	NR	NR	0
ABANDONED MINES	0.250		0	0	NR	NR	NR	0
FINDS	0.001	3	1	NR	NR	NR	NR	4
ECHO	0.001	2	1	NR	NR	NR	NR	3
UXO	1.000		0	0	0	0	NR	0
DOCKET HWC	0.001		0	NR	NR	NR	NR	0
FUELS PROGRAM	0.250		0	0	NR	NR	NR	0

MAP FINDINGS SUMMARY

Database	Search Distance (Miles)	Target Property	< 1/8	1/8 - 1/4	1/4 - 1/2	1/2 - 1	> 1	Total Plotted
PFAS NPL	0.250		0	0	NR	NR	NR	0
PFAS FEDERAL SITES	0.250		0	0	NR	NR	NR	0
PFAS TSCA	0.250		0	0	NR	NR	NR	0
PFAS RCRA MANIFEST	0.250		0	0	NR	NR	NR	0
PFAS ATSDR	0.250		0	0	NR	NR	NR	0
PFAS WQP	0.250		0	0	NR	NR	NR	0
PFAS NPDES	0.250		0	0	NR	NR	NR	0
PFAS ECHO	0.250		5	2	NR	NR	NR	7
PFAS ECHO FIRE TRAINING	0.250		0	0	NR	NR	NR	0
PFAS PART 139 AIRPORT	0.250		0	0	NR	NR	NR	0
AQUEOUS FOAM NRC	0.250		0	0	NR	NR	NR	0
PFAS	0.250		0	0	NR	NR	NR	0
AQUEOUS FOAM	TP		NR	NR	NR	NR	NR	0
CA BOND EXP. PLAN	1.000		0	0	0	0	NR	0
Cortese	0.500		1	1	6	NR	NR	8
CUPA Listings	0.250		0	0	NR	NR	NR	0
DRYCLEANERS	0.250		0	0	NR	NR	NR	0
EMI	0.001	2	0	NR	NR	NR	NR	2
ENF	0.001		0	NR	NR	NR	NR	0
Financial Assurance	0.001		0	NR	NR	NR	NR	0
ICE	0.001		0	NR	NR	NR	NR	0
HIST CORTESE	0.500		1	1	6	NR	NR	8
LOS ANGELES CO. HMS	0.001	1	0	NR	NR	NR	NR	1
HWP	1.000		0	0	0	1	NR	1
HWT	0.250		0	0	NR	NR	NR	0
HAZNET	0.001	1	0	NR	NR	NR	NR	1
MINES	0.250		0	0	NR	NR	NR	0
MWMP	0.250		0	0	NR	NR	NR	0
NPDES	0.001	1	0	NR	NR	NR	NR	1
PEST LIC	0.001		0	NR	NR	NR	NR	0
PROC	0.500		0	0	0	NR	NR	0
Notify 65	1.000		0	0	1	0	NR	1
HAZMAT	0.250		0	0	NR	NR	NR	0
LA Co. Site Mitigation	0.001		0	NR	NR	NR	NR	0
UIC	0.001		0	NR	NR	NR	NR	0
UIC GEO	0.001		0	NR	NR	NR	NR	0
WASTEWATER PITS	0.500		0	0	0	NR	NR	0
WDS	0.001	1	0	NR	NR	NR	NR	1
WIP	0.250	1	17	17	NR	NR	NR	35
MILITARY PRIV SITES	0.001		0	NR	NR	NR	NR	0
PROJECT	0.001		0	NR	NR	NR	NR	0
WDR	0.001		0	NR	NR	NR	NR	0
CIWQS	0.001	1	0	NR	NR	NR	NR	1
CERS	0.001	4	0	NR	NR	NR	NR	4
NON-CASE INFO	0.001		0	NR	NR	NR	NR	0
OTHER OIL GAS	0.001		0	NR	NR	NR	NR	0
PROD WATER PONDS	0.001		0	NR	NR	NR	NR	0
SAMPLING POINT	0.001		0	NR	NR	NR	NR	0
WELL STIM PROJ	0.001		0	NR	NR	NR	NR	0
LOS ANGELES CO LF METHANE	0.500		0	0	0	NR	NR	0
PFAS TRIS	0.250		0	0	NR	NR	NR	0

MAP FINDINGS SUMMARY

Database	Search Distance (Miles)	Target Property	< 1/8	1/8 - 1/4	1/4 - 1/2	1/2 - 1	> 1	Total Plotted
HWTS	TP	2	NR	NR	NR	NR	NR	2
MINES MRDS	0.001		0	NR	NR	NR	NR	0
EDR HIGH RISK HISTORICAL RECORDS								
EDR Exclusive Records								
EDR MGP	1.000		0	0	0	0	NR	0
EDR Hist Auto	0.125		0	NR	NR	NR	NR	0
EDR Hist Cleaner	0.125		0	NR	NR	NR	NR	0
EDR RECOVERED GOVERNMENT ARCHIVES								
Exclusive Recovered Govt. Archives								
RGA LF	0.001		0	NR	NR	NR	NR	0
RGA LUST	0.001		0	NR	NR	NR	NR	0
- Totals --		27	66	64	57	10	0	224

NOTES:

TP = Target Property

NR = Not Requested at this Search Distance

Sites may be listed in more than one database

FIGURES

Figure 1
17969 Railroad St.
Industry, CA

HMC
HAZARD MANAGEMENT CONSULTING

Figure 2
17969 Railroad St.
Industry, CA

HMC
HAZARD MANAGEMENT CONSULTING

APPENDIX A

DIRECTION
NW (T)
33.99706°N
117.91196°W
ACCURACY 53 m
DATUM WGS84
REULAND
Reuland Building
2023-05-04
11:34:00-07:00


DIRECTION
SW (T)
33.99716°N
117.91199°W
ACCURACY 43 m
DATUM WGS84
Reuland Office
2023-05-04
10:36:27-07:00

DIRECTION
SW (T)
33.99739°N
117.91273°W
ACCURACY 13 m
DATUM WGS84
Ground Water
Well
2023-05-04
10:54:23-07:00

DIRECTION
NW (T)
33.99911°N
117.91295°W
ACCURACY 35 m
DATUM WGS84
Verizon Cell
Tower Enclosure
2023-05-04
11:05:36-07:00

DIRECTION
NE (T)
33.99885°N
117.91190°W
ACCURACY 22 m
DATUM WGS84
Empty AST
2023-05-04
11:08:18-07:00

DIRECTION
SW (T)
33.99804°N
117.91177°W
ACCURACY 41 m
DATUM WGS84
Reuland
Machinery
2023-05-04
11:13:36-07:00

DIRECTION
SW (T)
33.99769°N
117.91148°W
ACCURACY 23 m
DATUM WGS84
DANGER
CONFINED SPACE
ENTER BY
PERMIT ONLY
TANK-1 F53214
Staining and
Build Up
2023-05-04
11:19:58-07:00

DIRECTION
N (T)
33.99716°N
117.91141°W
ACCURACY 5 m
DATUM WGS84
ONLY
Tower Mounted
Transformers
2023-05-04
11:40:32-07:00

APPENDIX B

17969 Railroad St

17969 Railroad St

Rowland Heights, CA 91748

Inquiry Number: 7320382.3

April 26, 2023

Certified Sanborn® Map Report

6 Armstrong Road, 4th floor
Shelton, CT 06484
Toll Free: 800.352.0050
www.edrnet.com

Certified Sanborn® Map Report

04/26/23

Site Name:	Client Name:
17969 Railroad St	Hazard Management Consulting
17969 Railroad St	211 W. Avenida Cordoba
Rowland Heights, CA 91748	San Clemente, CA 92672
EDR Inquiry # 7320382.3	Contact: Troy Taylor

The Sanborn Library has been searched by EDR and maps covering the target property location as provided by Hazard Management Consulting were identified for the years listed below. The Sanborn Library is the largest, most complete collection of fire insurance maps. The collection includes maps from Sanborn, Bromley, Perris & Browne, Hopkins, Barlow, and others. Only Environmental Data Resources Inc. (EDR) is authorized to grant rights for commercial reproduction of maps by the Sanborn Library LLC, the copyright holder for the collection. Results can be authenticated by visiting www.edrnet.com/sanborn.

The Sanborn Library is continually enhanced with newly identified map archives. This report accesses all maps in the collection as of the day this report was generated.

Certified Sanborn Results:

Certification # 5A29-48CA-AA6E

PO # NA

Project PacInd- 17969 Railroad St

UNMAPPED PROPERTY

This report certifies that the complete holdings of the Sanborn Library, LLC collection have been searched based on client supplied target property information, and fire insurance maps covering the target property were not found.

Sanborn® Library search results

Certification #: 5A29-48CA-AA6E

The Sanborn Library includes more than 1.2 million fire insurance maps from Sanborn, Bromley, Perris & Browne, Hopkins, Barlow and others which track historical property usage in approximately 12,000 American cities and towns. Collections searched:

- ✔ Library of Congress
- ✔ University Publications of America
- ✔ EDR Private Collection

The Sanborn Library LLC Since 1866™

Limited Permission To Make Copies

Hazard Management Consulting (the client) is permitted to make up to FIVE photocopies of this Sanborn Map transmittal and each fire insurance map accompanying this report solely for the limited use of its customer. No one other than the client is authorized to make copies. Upon request made directly to an EDR Account Executive, the client may be permitted to make a limited number of additional photocopies. This permission is conditioned upon compliance by the client, its customer and their agents with EDR's copyright policy; a copy of which is available upon request.

Disclaimer - Copyright and Trademark Notice

This Report contains certain information obtained from a variety of public and other sources reasonably available to Environmental Data Resources, LLC. It cannot be concluded from this Report that coverage information for the target and surrounding properties does not exist from other sources. This Report is provided on an "AS IS", "AS AVAILABLE" basis. NO WARRANTY EXPRESS OR IMPLIED IS MADE WHATSOEVER IN CONNECTION WITH THIS REPORT. ENVIRONMENTAL DATA RESOURCES, LLC AND ITS SUBSIDIARIES, AFFILIATES AND THIRD PARTY SUPPLIERS DISCLAIM ALL WARRANTIES, OF ANY KIND OR NATURE, EXPRESS OR IMPLIED, ARISING OUT OF OR RELATED TO THIS REPORT OR ANY OF THE DATA AND INFORMATION PROVIDED IN THIS REPORT, INCLUDING WITHOUT LIMITATION, ANY WARRANTIES REGARDING ACCURACY, QUALITY, CORRECTNESS, COMPLETENESS, COMPREHENSIVENESS, SUITABILITY, MERCHANTABILITY, FITNESS FOR A PARTICULAR PURPOSE, TITLE, NON-INFRINGEMENT, MISAPPROPRIATION, OR OTHERWISE. ALL RISK IS ASSUMED BY THE USER. IN NO EVENT SHALL ENVIRONMENTAL DATA RESOURCES, LLC OR ITS SUBSIDIARIES, AFFILIATES OR THIRD PARTY SUPPLIERS BE LIABLE TO ANYONE FOR ANY DIRECT, INCIDENTAL, INDIRECT, SPECIAL, CONSEQUENTIAL OR OTHER DAMAGES OF ANY TYPE OR KIND (INCLUDING BUT NOT LIMITED TO LOSS OF PROFITS, LOSS OF USE, OR LOSS OF DATA), ARISING OUT OF OR IN ANY WAY CONNECTED WITH THIS REPORT OR ANY OF THE DATA AND INFORMATION PROVIDED IN THIS REPORT. Any analyses, estimates, ratings, environmental risk levels, or risk codes provided in this Report are provided for illustrative purposes only, and are not intended to provide, nor should they be interpreted as providing any facts regarding, or prediction or forecast of, any environmental risk for any property. Only an assessment performed by a qualified environmental professional can provide findings, opinions or conclusions regarding the environmental risk or conditions in, on or at any property.

Copyright 2023 by Environmental Data Resources, Inc. All rights reserved. Reproduction in any media or format, in whole or in part, of any report or map of Environmental Data Resources, Inc., or its affiliates, is prohibited without prior written permission.

EDR and its logos (including Sanborn and Sanborn Map) are trademarks of Environmental Data Resources, LLC or its affiliates. All other trademarks used herein are the property of their respective owners.

17969 Railroad St

17969 Railroad St

Rowland Heights, CA 91748

Inquiry Number: 7320382.4

April 26, 2023

EDR Historical Topo Map Report

with QuadMatch™

6 Armstrong Road, 4th floor
Shelton, CT 06484
Toll Free: 800.352.0050
www.edrnet.com

EDR Historical Topo Map Report

04/26/23

Site Name:	Client Name:
17969 Railroad St	Hazard Management Consulting
17969 Railroad St	211 W. Avenida Cordoba
Rowland Heights, CA 91748	San Clemente, CA 92672
EDR Inquiry # 7320382.4	Contact: Troy Taylor

EDR Topographic Map Library has been searched by EDR and maps covering the target property location as provided by Hazard Management Consulting were identified for the years listed below. EDR's Historical Topo Map Report is designed to assist professionals in evaluating potential liability on a target property resulting from past activities. EDRs Historical Topo Map Report includes a search of a collection of public and private color historical topographic maps, dating back to the late 1800s.

Search Results:

P.O.# NA

Project: PacInd- 17969 Railroad St

Coordinates:

Latitude:	33.998011 33° 59' 53" North
Longitude:	-117.912227 -117° 54' 44" West
UTM Zone:	Zone 11 North
UTM X Meters:	415754.51
UTM Y Meters:	3762310.46
Elevation:	421.00' above sea level

Maps Provided:

2018	1950	1897
2015	1942	1894, 1896
2012	1935	
1981	1925, 1927	
1974	1904	
1972	1902	
1964, 1966	1901	
1952, 1953	1898	

Disclaimer - Copyright and Trademark Notice

This Report contains certain information obtained from a variety of public and other sources reasonably available to Environmental Data Resources, LLC. It cannot be concluded from this Report that coverage information for the target and surrounding properties does not exist from other sources. This Report is provided on an "AS IS", "AS AVAILABLE" basis. NO WARRANTY EXPRESS OR IMPLIED IS MADE WHATSOEVER IN CONNECTION WITH THIS REPORT. ENVIRONMENTAL DATA RESOURCES, LLC AND ITS SUBSIDIARIES, AFFILIATES AND THIRD PARTY SUPPLIERS DISCLAIM ALL WARRANTIES, OF ANY KIND OR NATURE, EXPRESS OR IMPLIED, ARISING OUT OF OR RELATED TO THIS REPORT OR ANY OF THE DATA AND INFORMATION PROVIDED IN THIS REPORT, INCLUDING WITHOUT LIMITATION, ANY WARRANTIES REGARDING ACCURACY, QUALITY, CORRECTNESS, COMPLETENESS, COMPREHENSIVENESS, SUITABILITY, MERCHANTABILITY, FITNESS FOR A PARTICULAR PURPOSE, TITLE, NON-INFRINGEMENT, MISAPPROPRIATION, OR OTHERWISE. ALL RISK IS ASSUMED BY THE USER. IN NO EVENT SHALL ENVIRONMENTAL DATA RESOURCES, LLC OR ITS SUBSIDIARIES, AFFILIATES OR THIRD PARTY SUPPLIERS BE LIABLE TO ANYONE FOR ANY DIRECT, INCIDENTAL, INDIRECT, SPECIAL, CONSEQUENTIAL OR OTHER DAMAGES OF ANY TYPE OR KIND (INCLUDING BUT NOT LIMITED TO LOSS OF PROFITS, LOSS OF USE, OR LOSS OF DATA), ARISING OUT OF OR IN ANY WAY CONNECTED WITH THIS REPORT OR ANY OF THE DATA AND INFORMATION PROVIDED IN THIS REPORT. Any analyses, estimates, ratings, environmental risk levels, or risk codes provided in this Report are provided for illustrative purposes only, and are not intended to provide, nor should they be interpreted as providing any facts regarding, or prediction or forecast of, any environmental risk for any property. Only an assessment performed by a qualified environmental professional can provide findings, opinions or conclusions regarding the environmental risk or conditions in, on or at any property.

Copyright 2023 by Environmental Data Resources, Inc. All rights reserved. Reproduction in any media or format, in whole or in part, of any report or map of Environmental Data Resources, Inc., or its affiliates, is prohibited without prior written permission.

EDR and its logos (including Sanborn and Sanborn Map) are trademarks of Environmental Data Resources, LLC or its affiliates. All other trademarks used herein are the property of their respective owners.

Topo Sheet Key

This EDR Topo Map Report is based upon the following USGS topographic map sheets.

2018 Source Sheets

La Habra
2018
7.5-minute, 24000

Baldwin Park
2018
7.5-minute, 24000

2015 Source Sheets

La Habra
2015
7.5-minute, 24000

Baldwin Park
2015
7.5-minute, 24000

2012 Source Sheets

La Habra
2012
7.5-minute, 24000

Baldwin Park
2012
7.5-minute, 24000

1981 Source Sheets

Baldwin Park
1981
7.5-minute, 24000
Aerial Photo Revised 1978

La Habra
1981
7.5-minute, 24000
Aerial Photo Revised 1981

Topo Sheet Key

This EDR Topo Map Report is based upon the following USGS topographic map sheets.

1974 Source Sheets

La Habra
1974
7.5-minute, 24000
Aerial Photo Revised 1974

1972 Source Sheets

La Habra
1972
7.5-minute, 24000
Aerial Photo Revised 1972

Baldwin Park
1972
7.5-minute, 24000
Aerial Photo Revised 1972

1964, 1966 Source Sheets

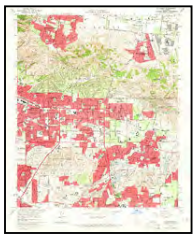

La Habra
1964
7.5-minute, 24000
Aerial Photo Revised 1963

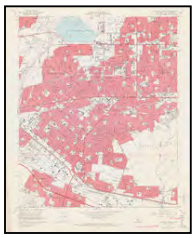

Baldwin Park
1966
7.5-minute, 24000
Aerial Photo Revised 1964

1952, 1953 Source Sheets

La Habra
1952
7.5-minute, 24000
Aerial Photo Revised 1947

Baldwin Park
1953
7.5-minute, 24000
Aerial Photo Revised 1952

Topo Sheet Key

This EDR Topo Map Report is based upon the following USGS topographic map sheets.

1950 Source Sheets

La Habra
1950
7.5-minute, 24000
Aerial Photo Revised 1947

1942 Source Sheets

ANAHEIM
1942
15-minute, 50000

1935 Source Sheets

Coyote Hills
1935
7.5-minute, 31680

1925, 1927 Source Sheets

La Brea
1925
7.5-minute, 24000

La Habra
1927
7.5-minute, 24000

Covina
1927
7.5-minute, 24000

Puente
1927
7.5-minute, 24000

Topo Sheet Key

This EDR Topo Map Report is based upon the following USGS topographic map sheets.

1904 Source Sheets

Pomona
1904
15-minute, 62500

1902 Source Sheets

Corona
1902
30-minute, 125000

1901 Source Sheets

Anaheim
1901
15-minute, 62500

1898 Source Sheets

Pomona
1898
15-minute, 62500

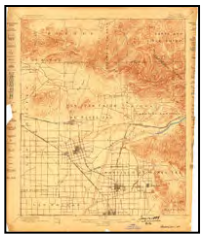

Anaheim
1898
15-minute, 62500

Topo Sheet Key

This EDR Topo Map Report is based upon the following USGS topographic map sheets.

1897 Source Sheets

Pomona
1897
15-minute, 62500

1894, 1896 Source Sheets

Pomona
1894
15-minute, 62500

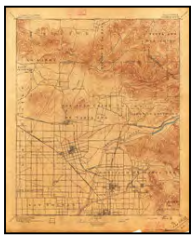

Anaheim
1896
15-minute, 62500

Historical Topo Map

2018

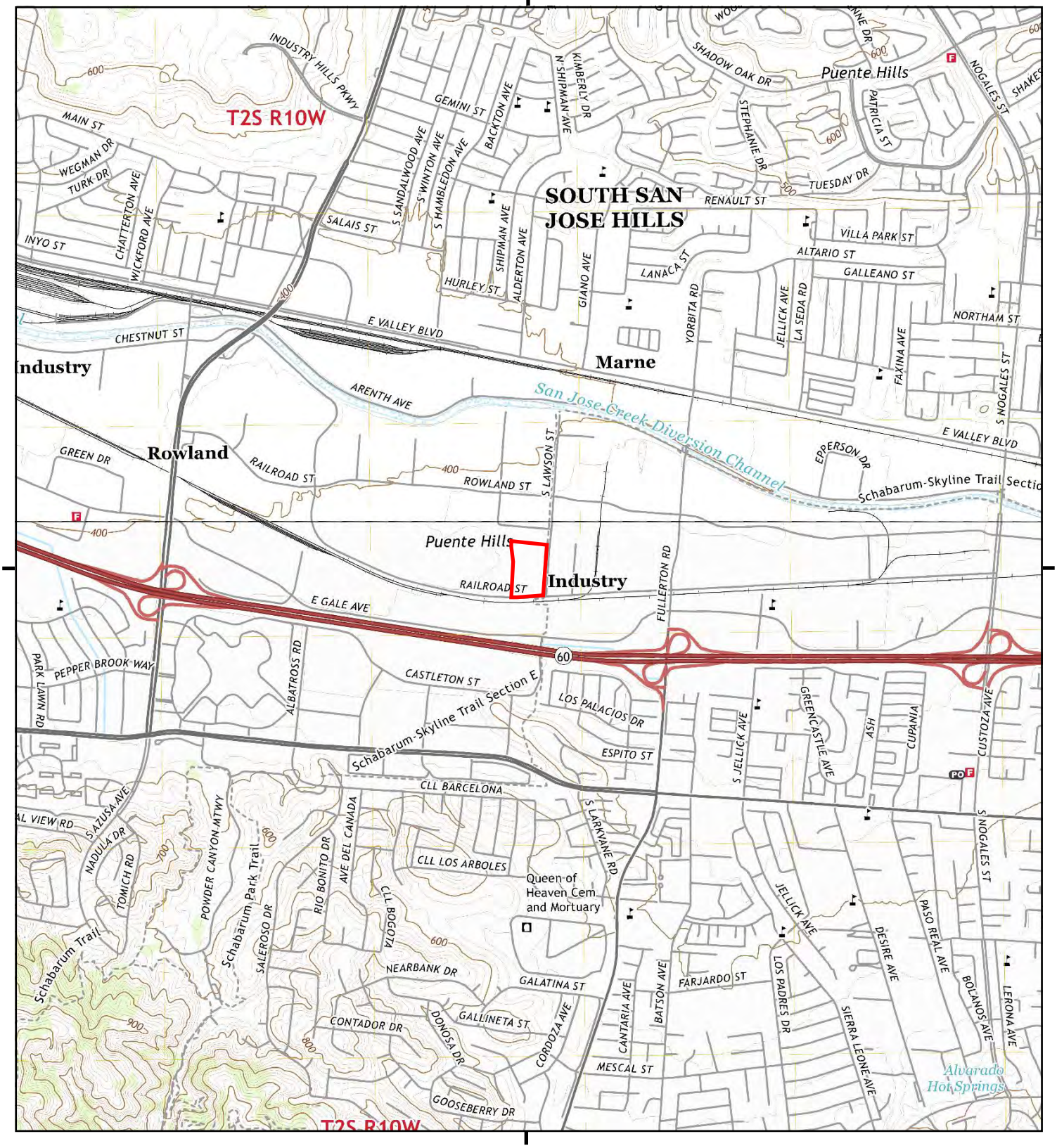

This report includes information from the following map sheet(s).

0 Miles 0.25 0.5 1 1.5

NW N NE
W E
SW S SE

TP, La Habra, 2018, 7.5-minute
N, Baldwin Park, 2018, 7.5-minute

SITE NAME: 17969 Railroad St
ADDRESS: 17969 Railroad St
Rowland Heights, CA 91748
CLIENT: Hazard Management Consulting

N

Historical Topo Map

2015

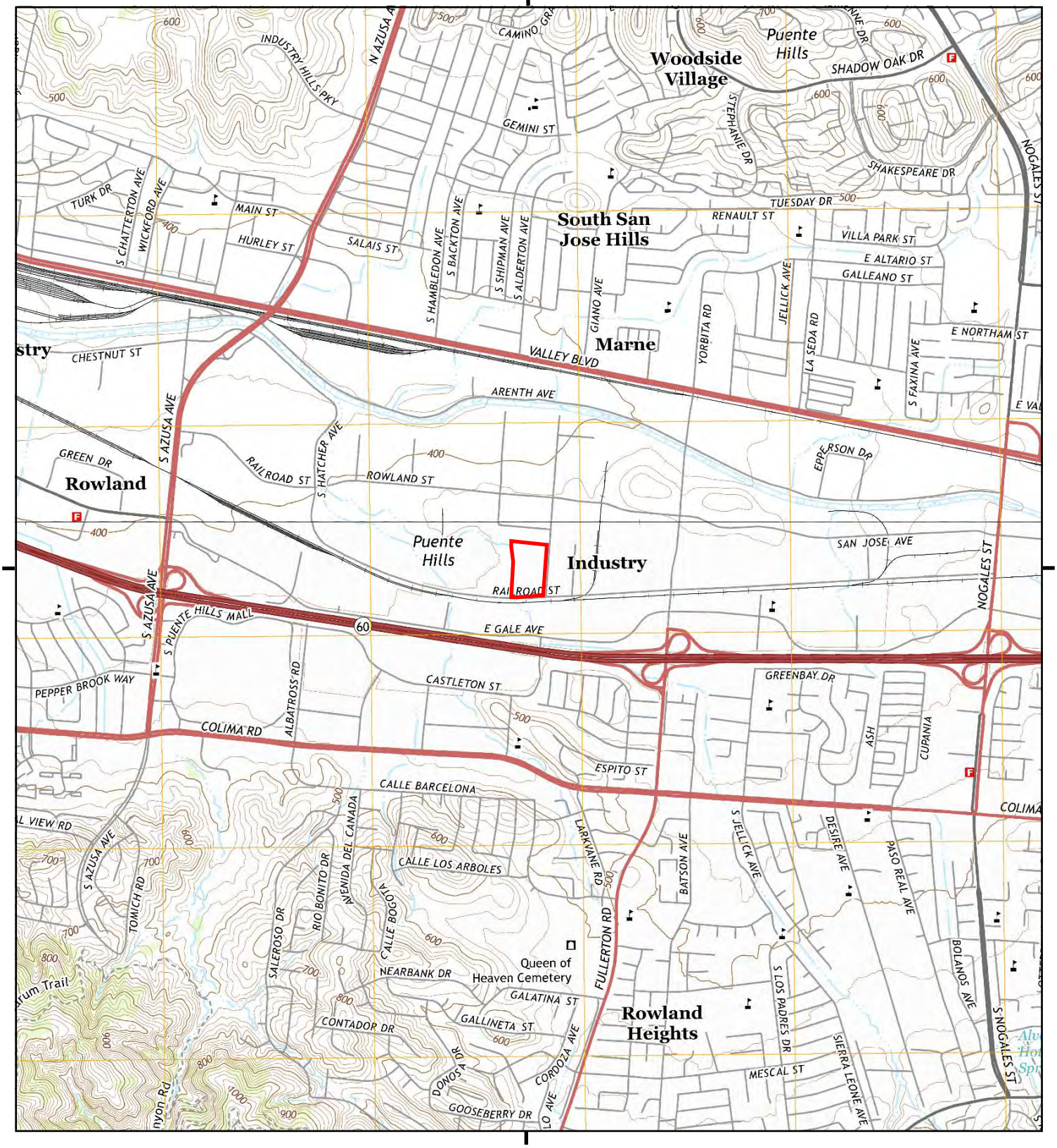

This report includes information from the following map sheet(s).

0 Miles 0.25 0.5 1 1.5

NW N NE
W E
SW S SE

TP, La Habra, 2015, 7.5-minute
N, Baldwin Park, 2015, 7.5-minute

SITE NAME: 17969 Railroad St
ADDRESS: 17969 Railroad St
Rowland Heights, CA 91748
CLIENT: Hazard Management Consulting

N

Historical Topo Map

2012

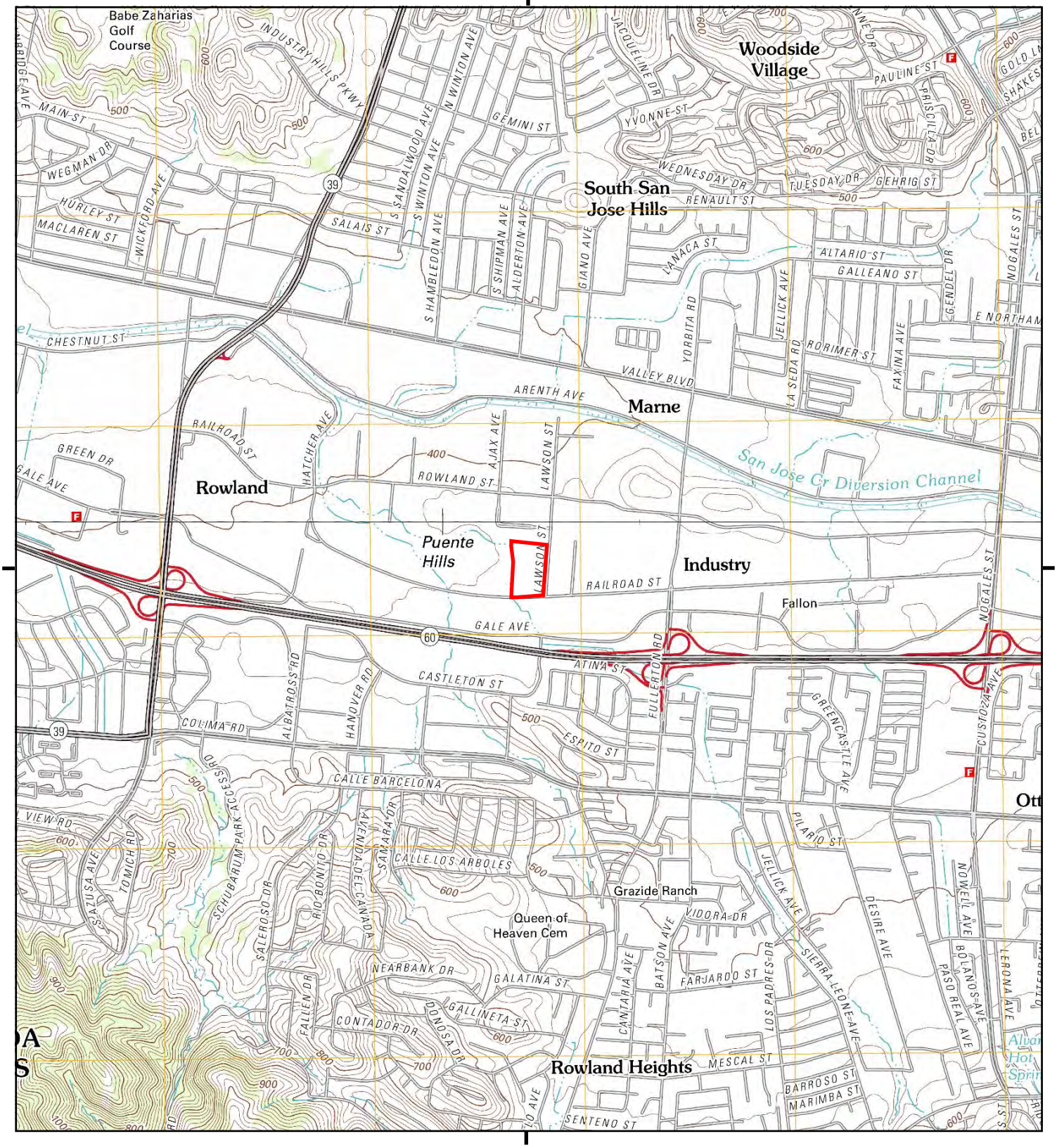

This report includes information from the following map sheet(s).

0 Miles 0.25 0.5 1 1.5

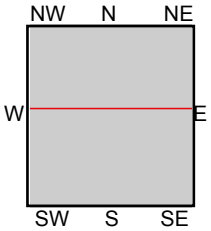

TP, La Habra, 2012, 7.5-minute
N, Baldwin Park, 2012, 7.5-minute

SITE NAME: 17969 Railroad St
ADDRESS: 17969 Railroad St
Rowland Heights, CA 91748
CLIENT: Hazard Management Consulting

N

Historical Topo Map

1981

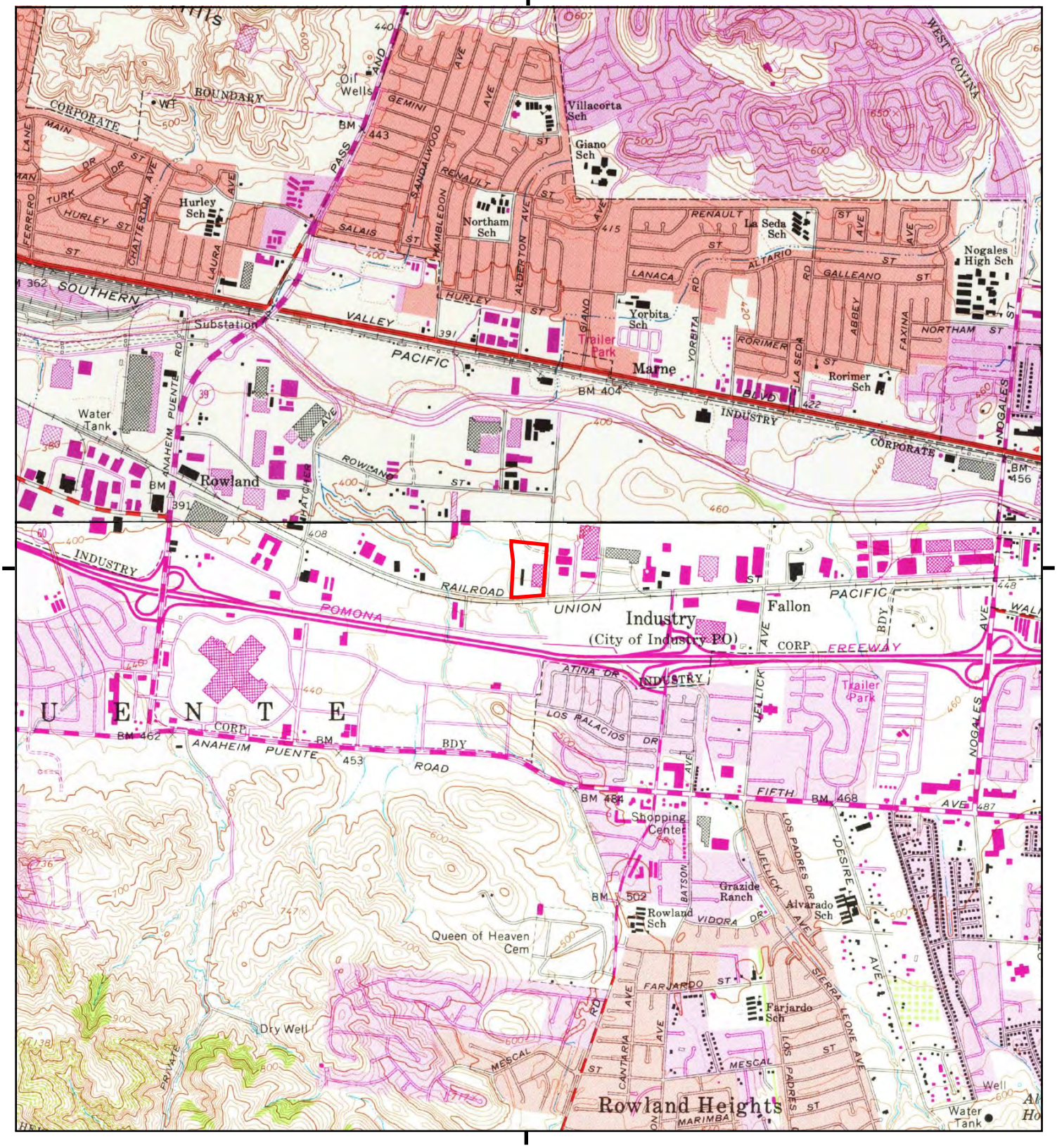

This report includes information from the following map sheet(s).

0 Miles 0.25 0.5 1 1.5

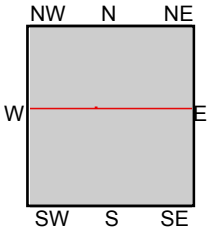

TP, La Habra, 1981, 7.5-minute
N, Baldwin Park, 1981, 7.5-minute

SITE NAME: 17969 Railroad St
ADDRESS: 17969 Railroad St
Rowland Heights, CA 91748
CLIENT: Hazard Management Consulting

N

Historical Topo Map

1974



This report includes information from the following map sheet(s).

0 Miles 0.25 0.5 1 1.5

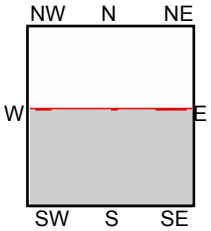

TP, La Habra, 1974, 7.5-minute

SITE NAME: 17969 Railroad St
ADDRESS: 17969 Railroad St
Rowland Heights, CA 91748
CLIENT: Hazard Management Consulting

N

Historical Topo Map

1972

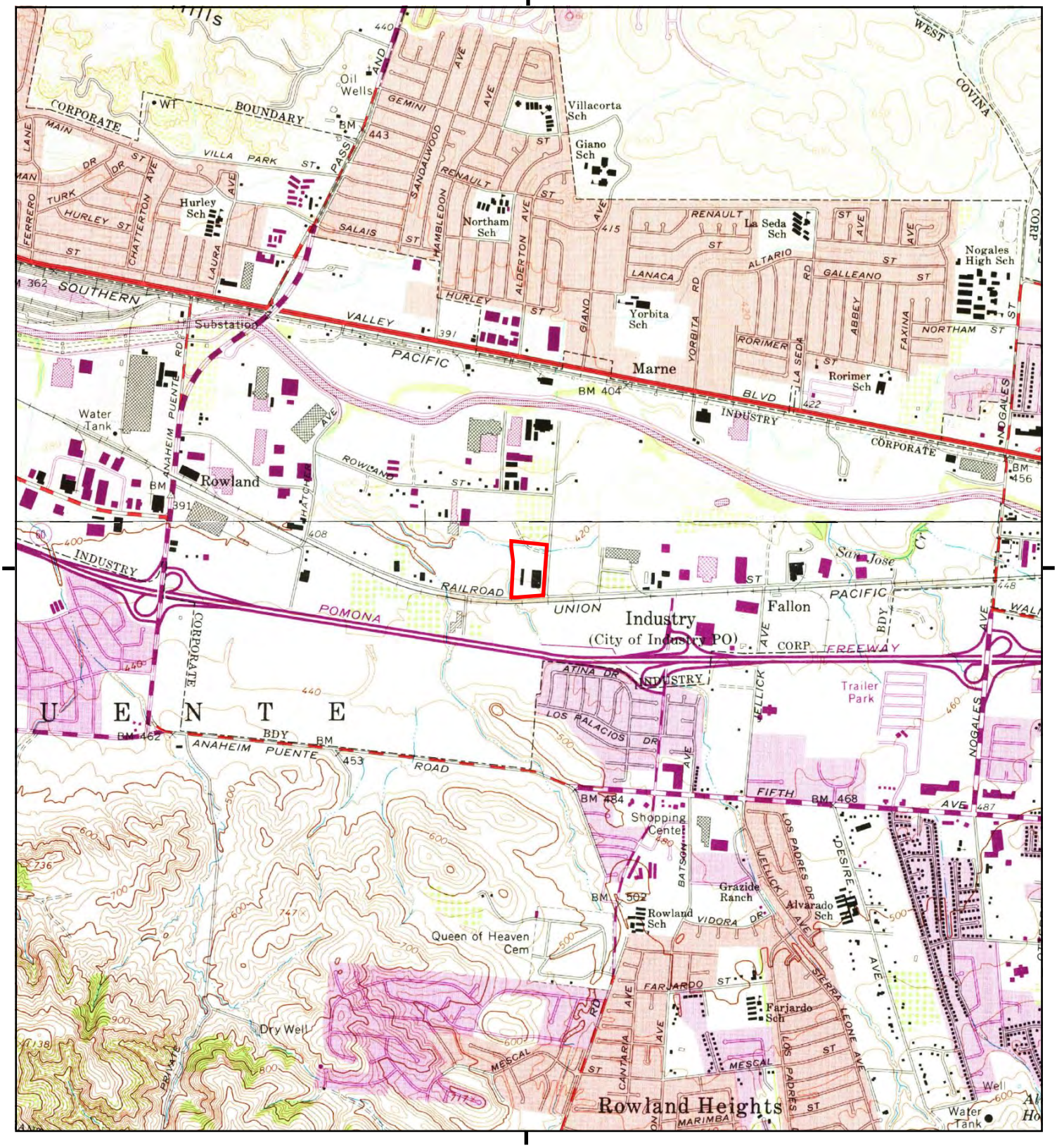

This report includes information from the following map sheet(s).

0 Miles 0.25 0.5 1 1.5

NW N NE
W E
SW S SE

TP, La Habra, 1972, 7.5-minute
N, Baldwin Park, 1972, 7.5-minute

SITE NAME: 17969 Railroad St
ADDRESS: 17969 Railroad St
Rowland Heights, CA 91748
CLIENT: Hazard Management Consulting

N

Historical Topo Map

1964, 1966

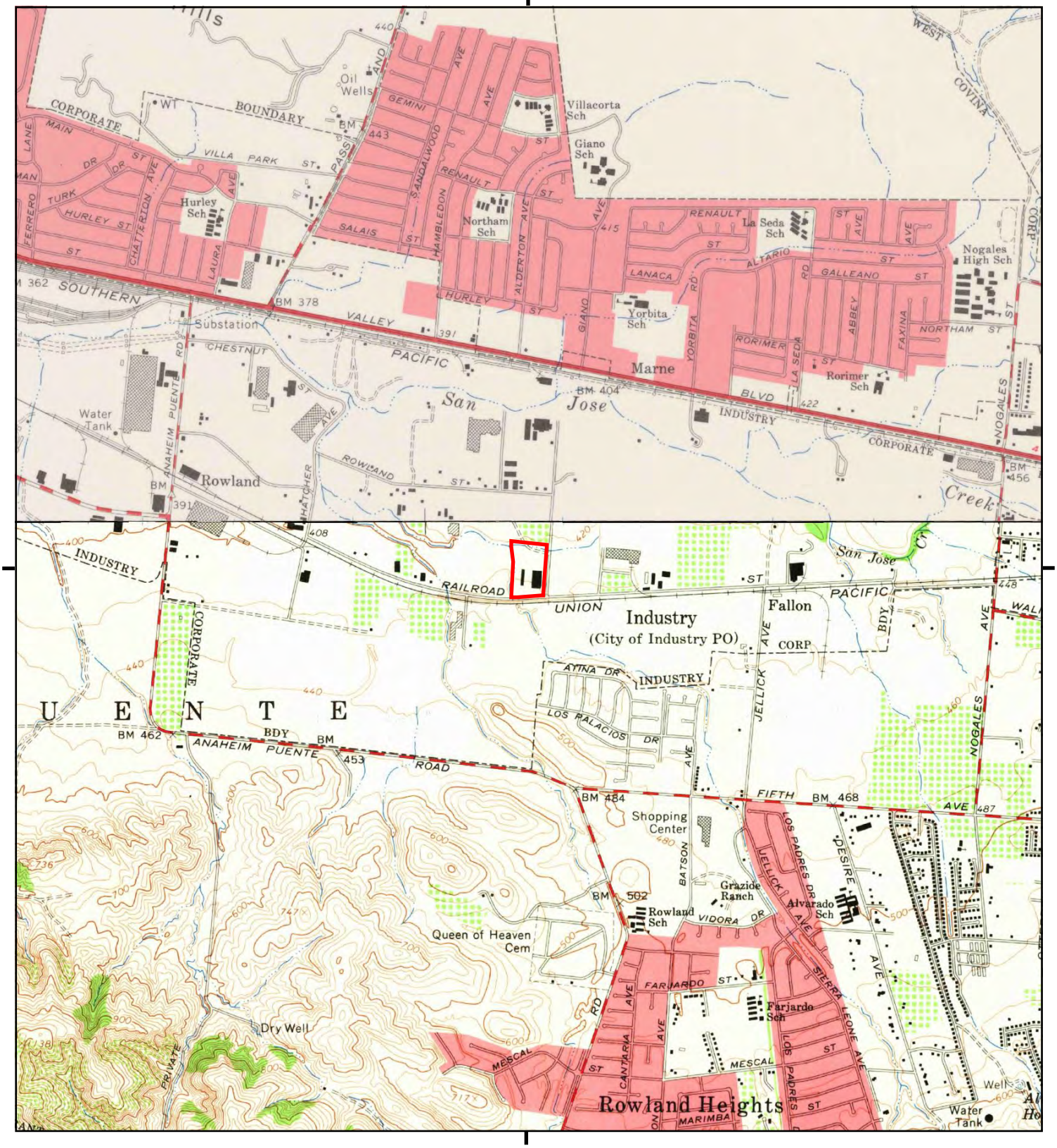

This report includes information from the following map sheet(s).

0 Miles 0.25 0.5 1 1.5

NW N NE
W E
SW S SE

TP, La Habra, 1964, 7.5-minute
N, Baldwin Park, 1966, 7.5-minute

SITE NAME: 17969 Railroad St
ADDRESS: 17969 Railroad St
Rowland Heights, CA 91748
CLIENT: Hazard Management Consulting

N

Historical Topo Map

1952, 1953

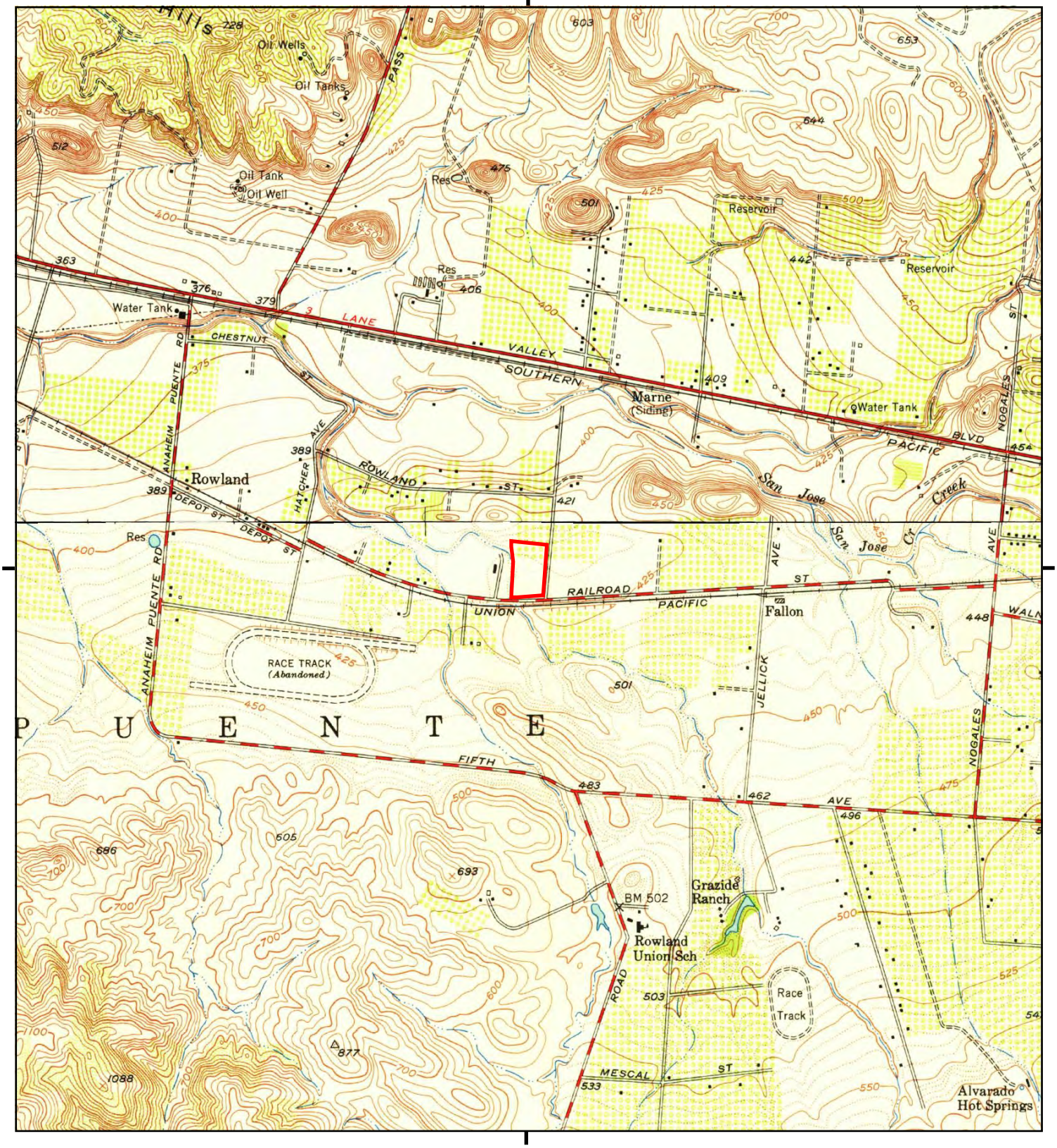

This report includes information from the following map sheet(s).

0 Miles 0.25 0.5 1 1.5

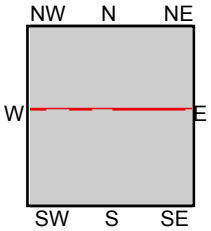

TP, La Habra, 1952, 7.5-minute
N, Baldwin Park, 1953, 7.5-minute

SITE NAME: 17969 Railroad St
ADDRESS: 17969 Railroad St
Rowland Heights, CA 91748
CLIENT: Hazard Management Consulting

N

Historical Topo Map

1950

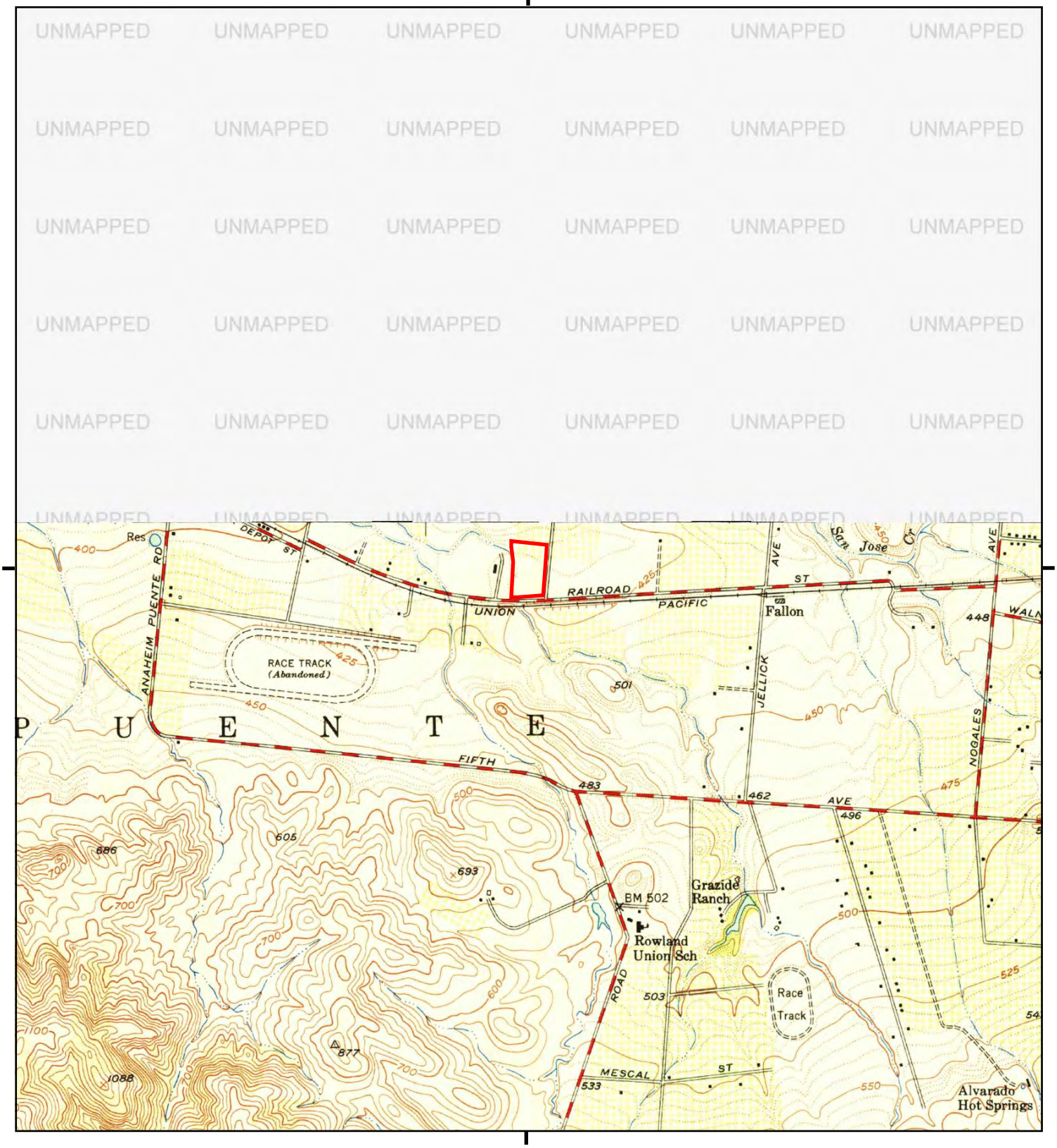

This report includes information from the following map sheet(s).

0 Miles 0.25 0.5 1 1.5

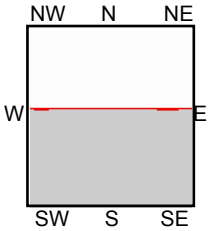

TP, La Habra, 1950, 7.5-minute

SITE NAME: 17969 Railroad St
ADDRESS: 17969 Railroad St
Rowland Heights, CA 91748
CLIENT: Hazard Management Consulting

N

Historical Topo Map

1942

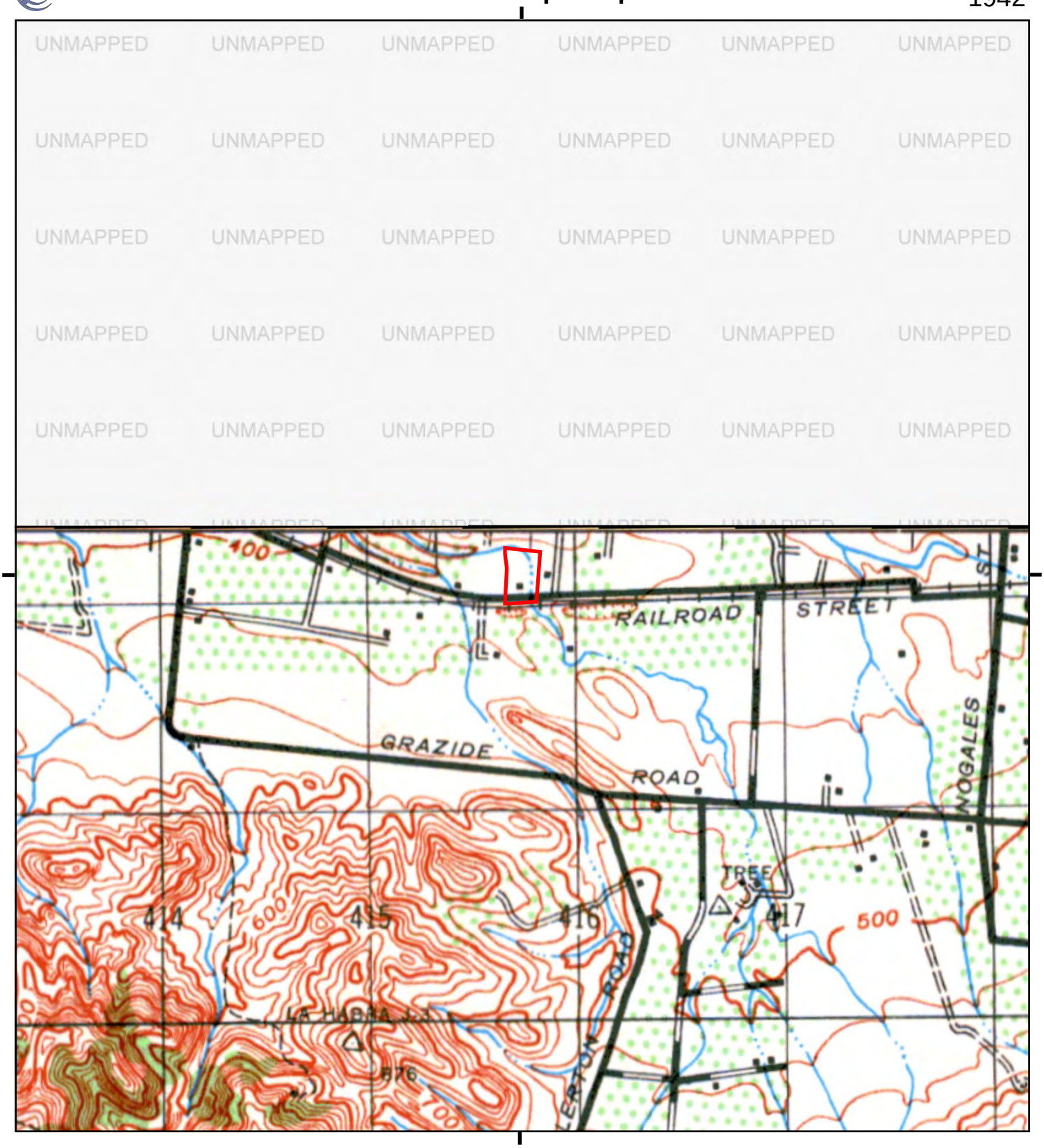

This report includes information from the following map sheet(s).

0 Miles 0.25 0.5 1 1.5

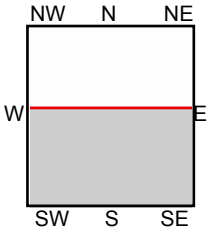

TP, ANAHEIM, 1942, 15-minute

SITE NAME: 17969 Railroad St
ADDRESS: 17969 Railroad St
Rowland Heights, CA 91748
CLIENT: Hazard Management Consulting

N

Historical Topo Map

1935

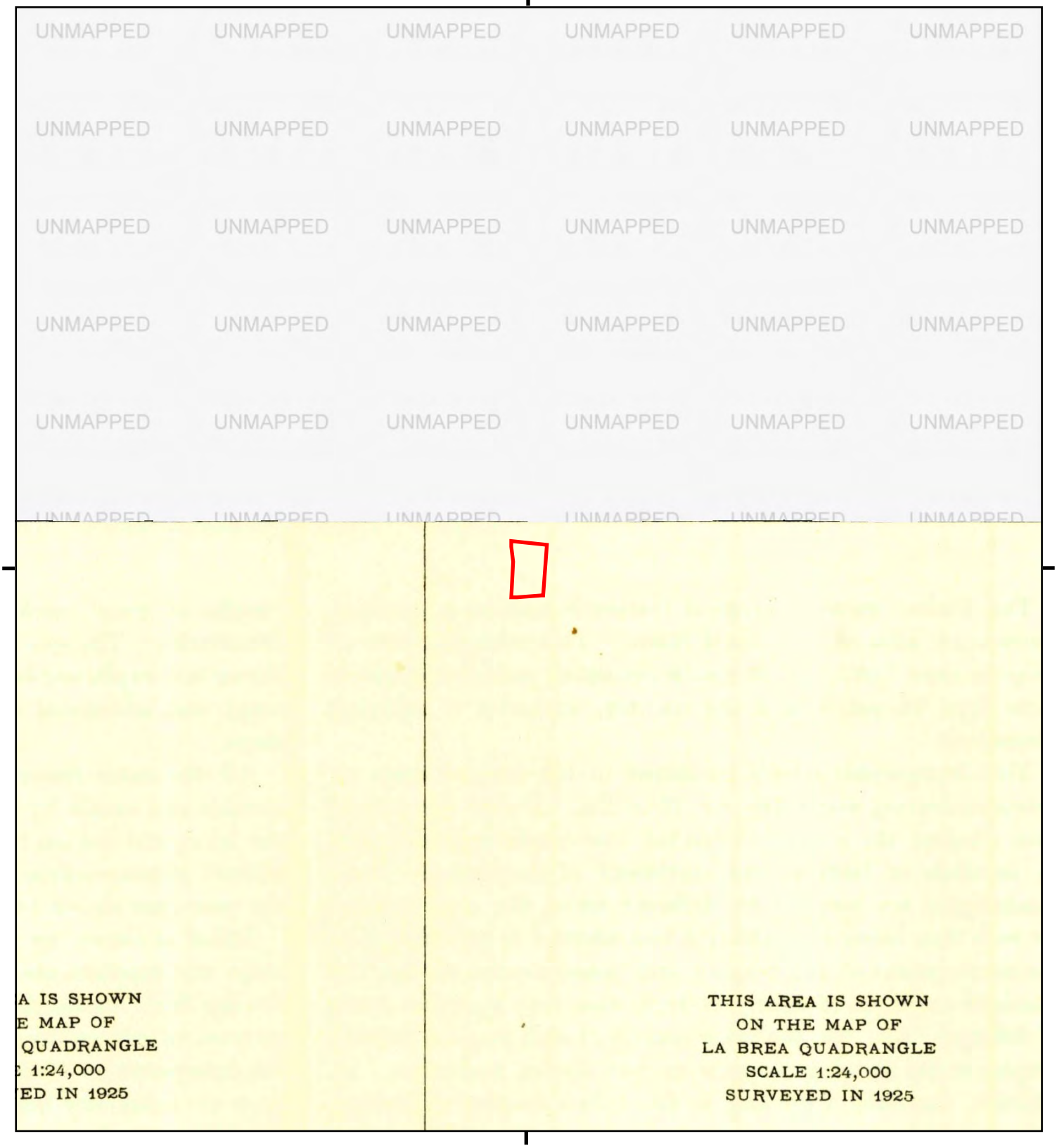

This report includes information from the following map sheet(s).

0 Miles 0.25 0.5 1 1.5

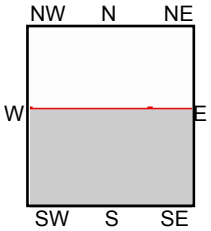

TP, Coyote Hills, 1935, 7.5-minute

SITE NAME: 17969 Railroad St
ADDRESS: 17969 Railroad St
Rowland Heights, CA 91748
CLIENT: Hazard Management Consulting

N

Historical Topo Map

1925, 1927

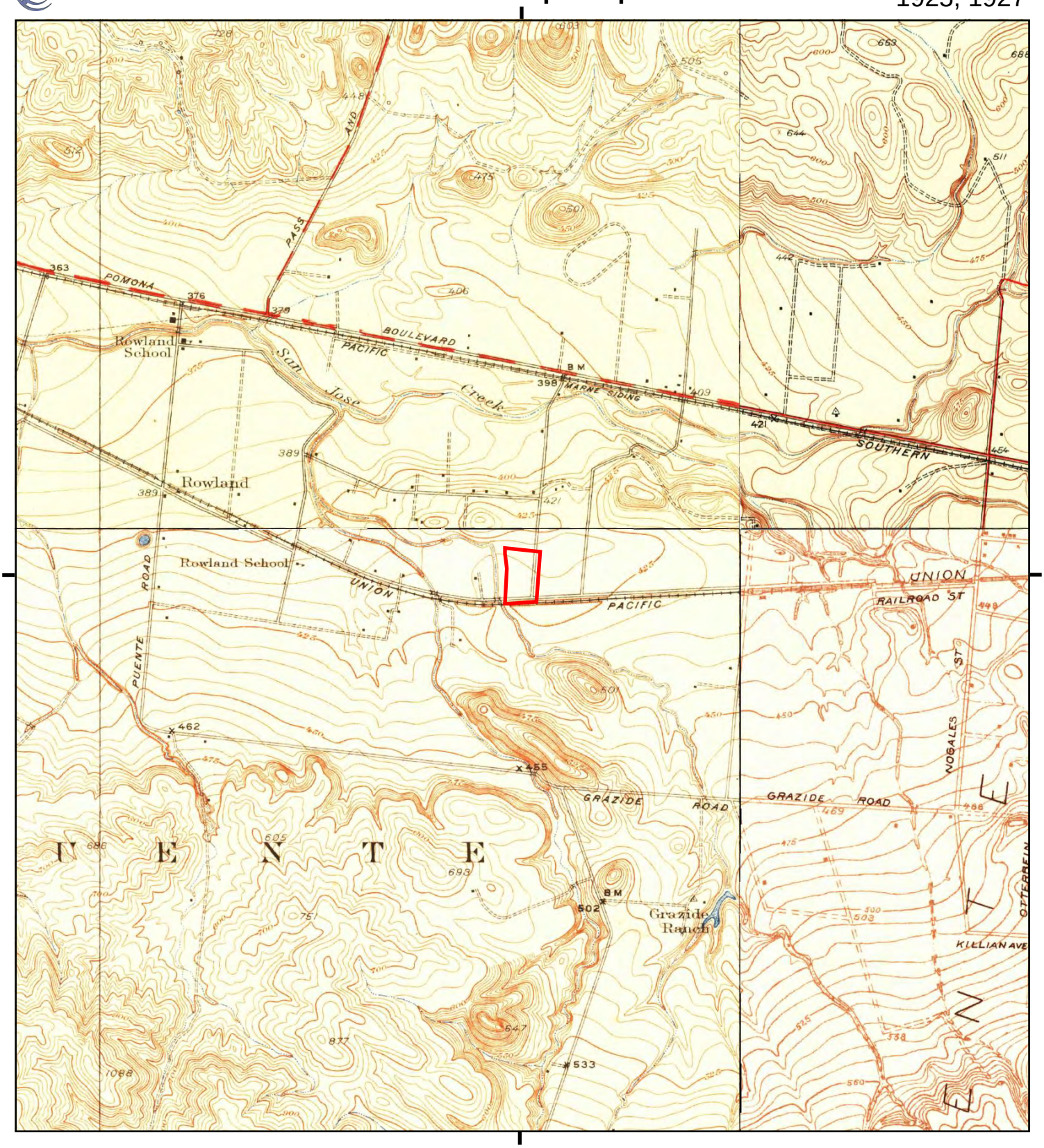

This report includes information from the following map sheet(s).

0 Miles 0.25 0.5 1 1.5

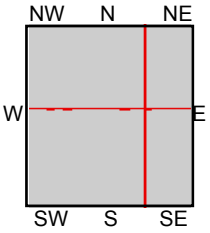

TP, La Habra, 1927, 7.5-minute
NE, Covina, 1927, 7.5-minute
SE, La Brea, 1925, 7.5-minute
NW, Puente, 1927, 7.5-minute

SITE NAME: 17969 Railroad St
ADDRESS: 17969 Railroad St
Rowland Heights, CA 91748
CLIENT: Hazard Management Consulting

N

Historical Topo Map

1904

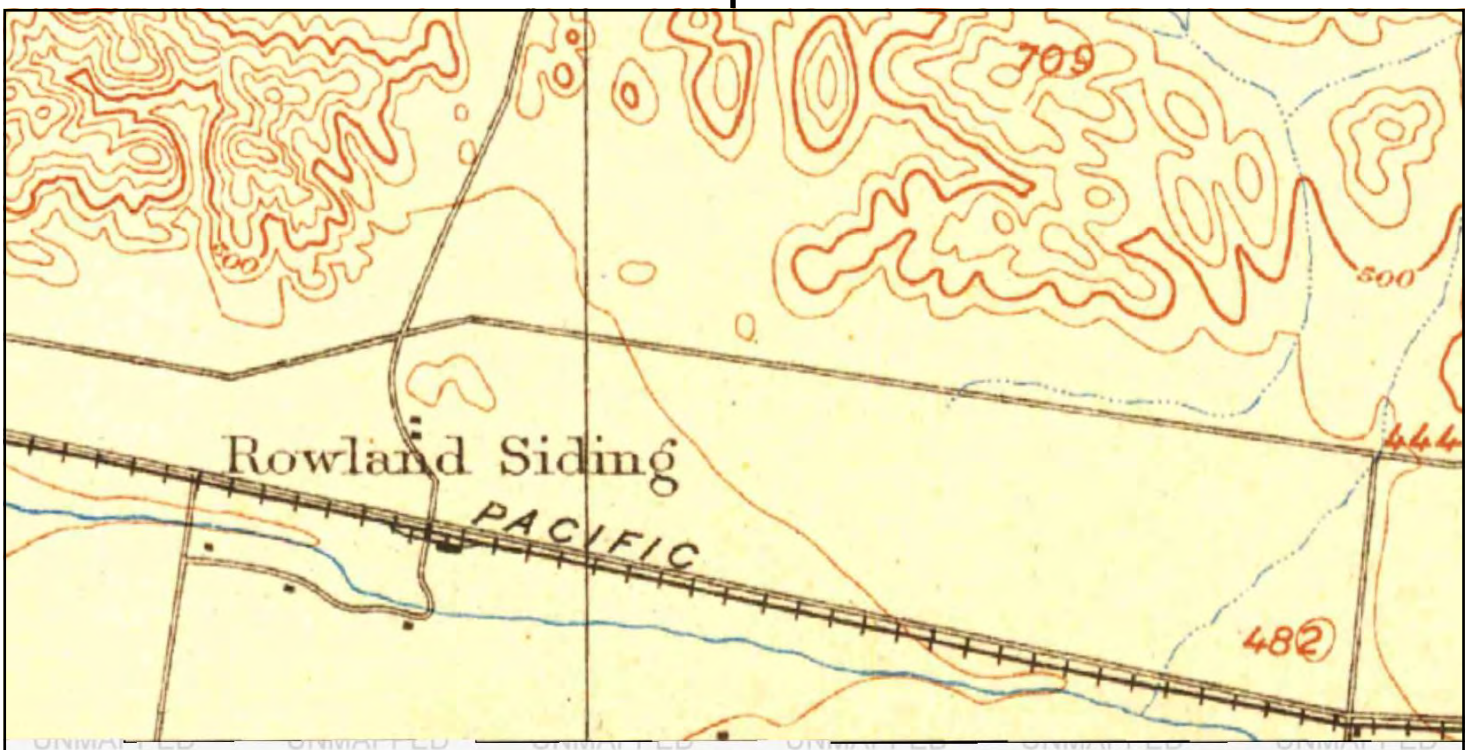



This report includes information from the following map sheet(s).

0 Miles 0.25 0.5 1 1.5

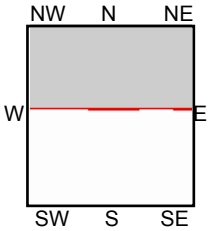

N, Pomona, 1904, 15-minute

SITE NAME: 17969 Railroad St
ADDRESS: 17969 Railroad St
Rowland Heights, CA 91748
CLIENT: Hazard Management Consulting

N

Historical Topo Map

1902

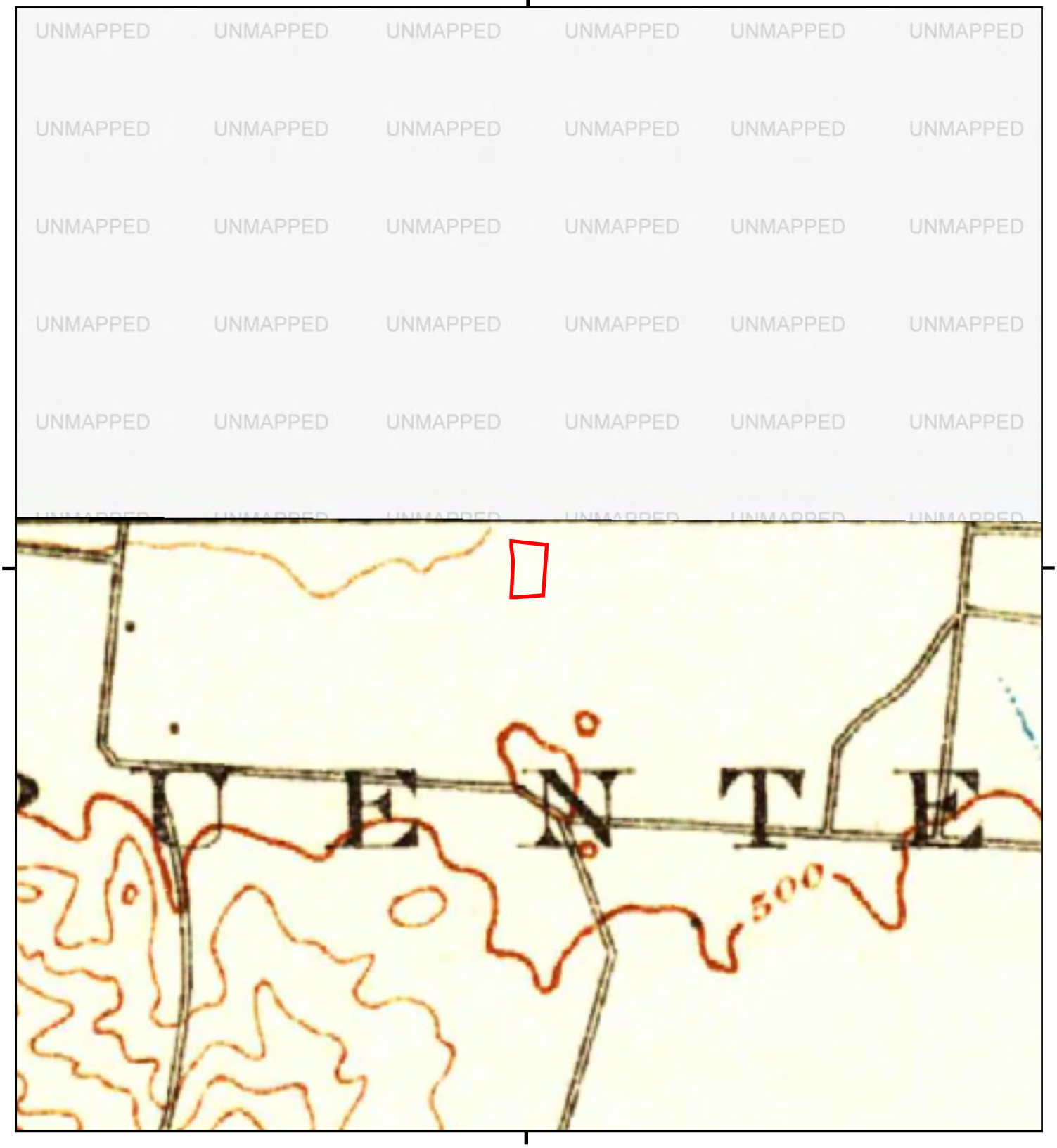

This report includes information from the following map sheet(s).

0 Miles 0.25 0.5 1 1.5

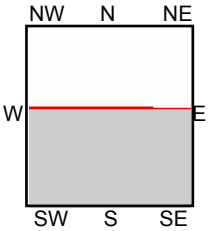

TP, Corona, 1902, 30-minute

SITE NAME: 17969 Railroad St
ADDRESS: 17969 Railroad St
Rowland Heights, CA 91748
CLIENT: Hazard Management Consulting

N

Historical Topo Map

1901

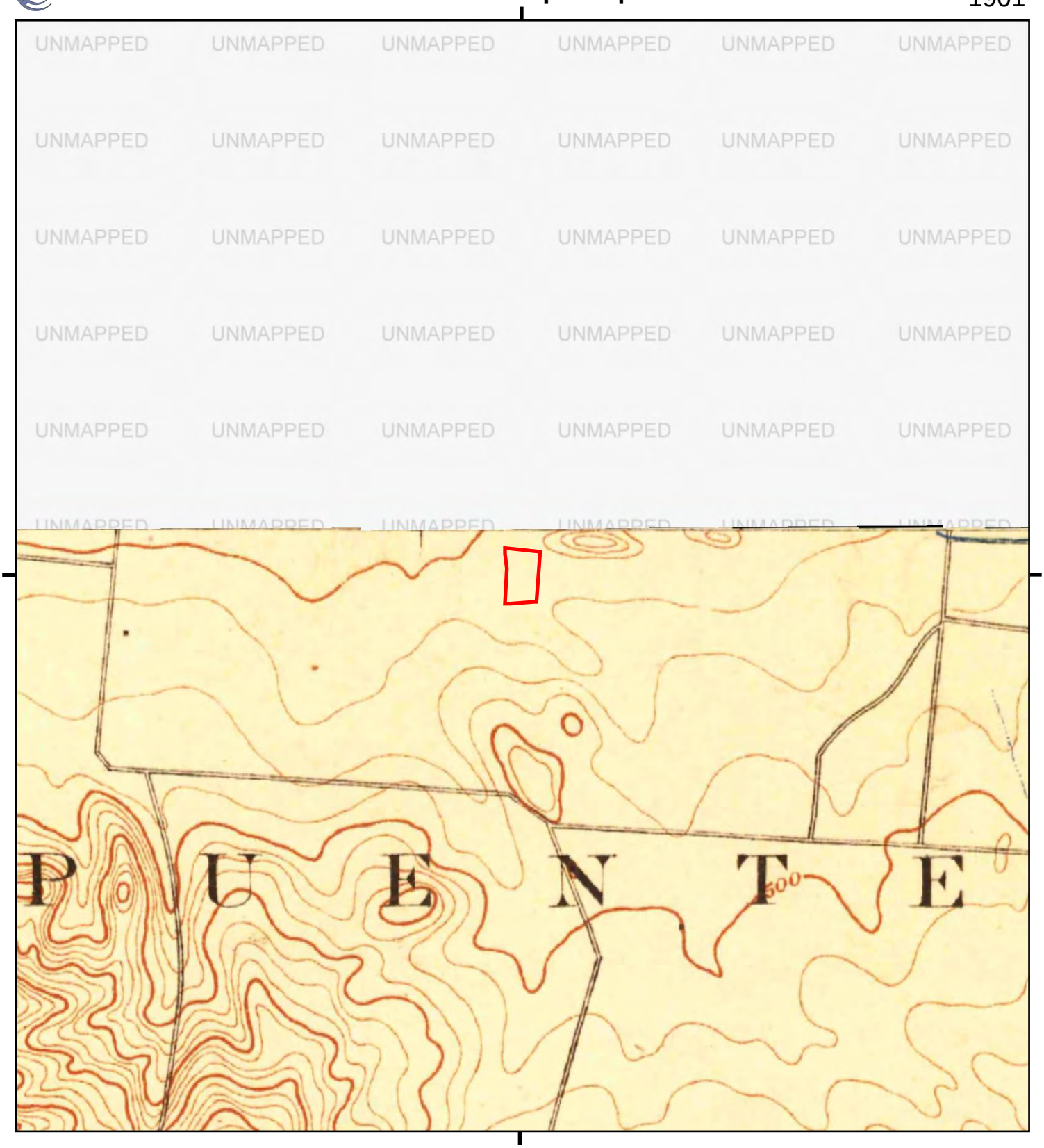

This report includes information from the following map sheet(s).

0 Miles 0.25 0.5 1 1.5

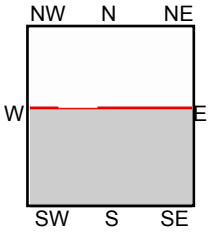

TP, Anaheim, 1901, 15-minute

SITE NAME: 17969 Railroad St
ADDRESS: 17969 Railroad St
Rowland Heights, CA 91748
CLIENT: Hazard Management Consulting

N

Historical Topo Map

1898

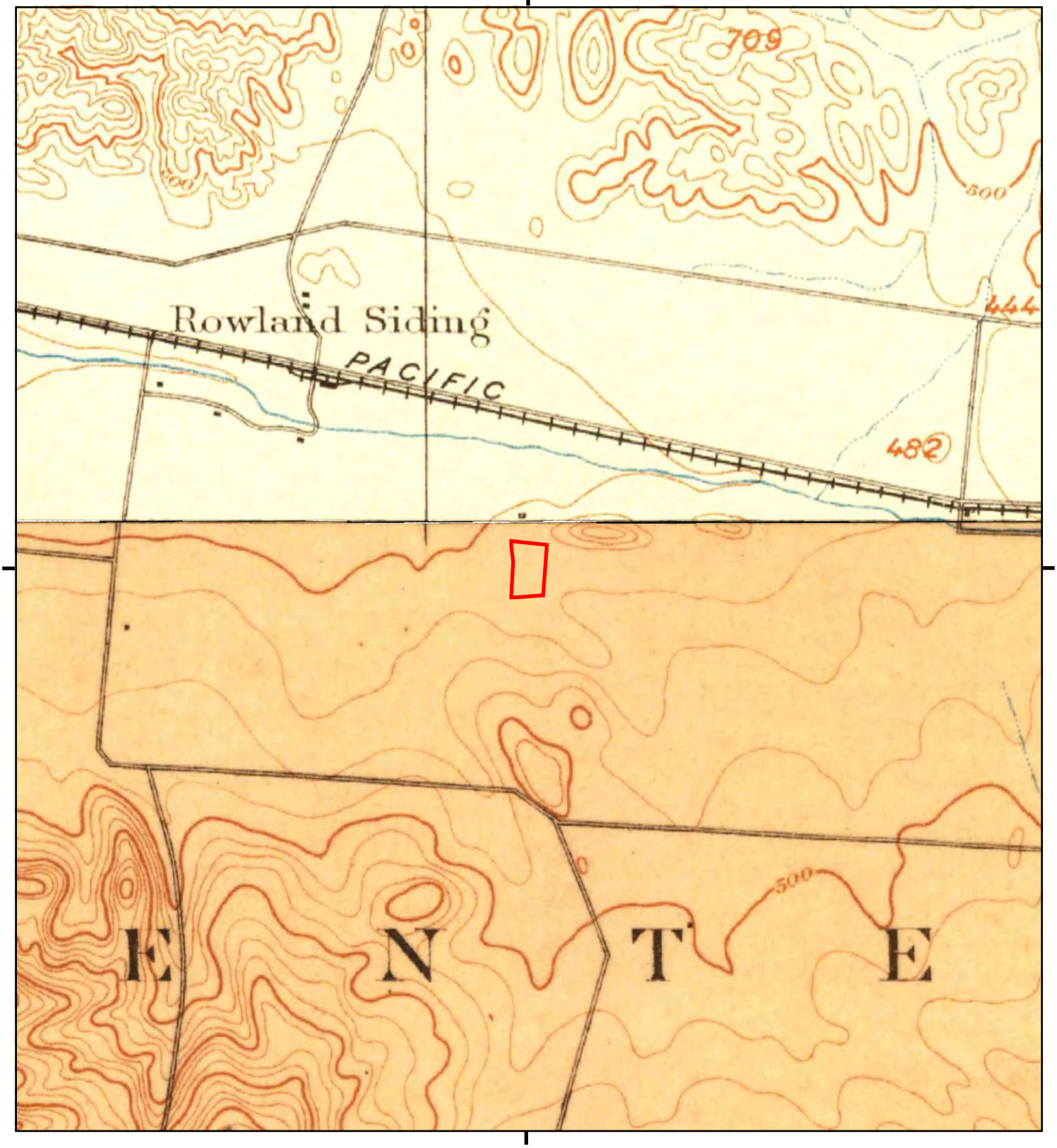

This report includes information from the following map sheet(s).

0 Miles 0.25 0.5 1 1.5

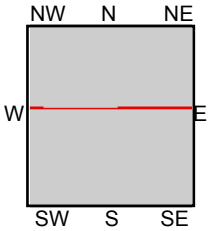

TP, Anaheim, 1898, 15-minute
N, Pomona, 1898, 15-minute

SITE NAME: 17969 Railroad St
ADDRESS: 17969 Railroad St
Rowland Heights, CA 91748
CLIENT: Hazard Management Consulting

N

Historical Topo Map

1897

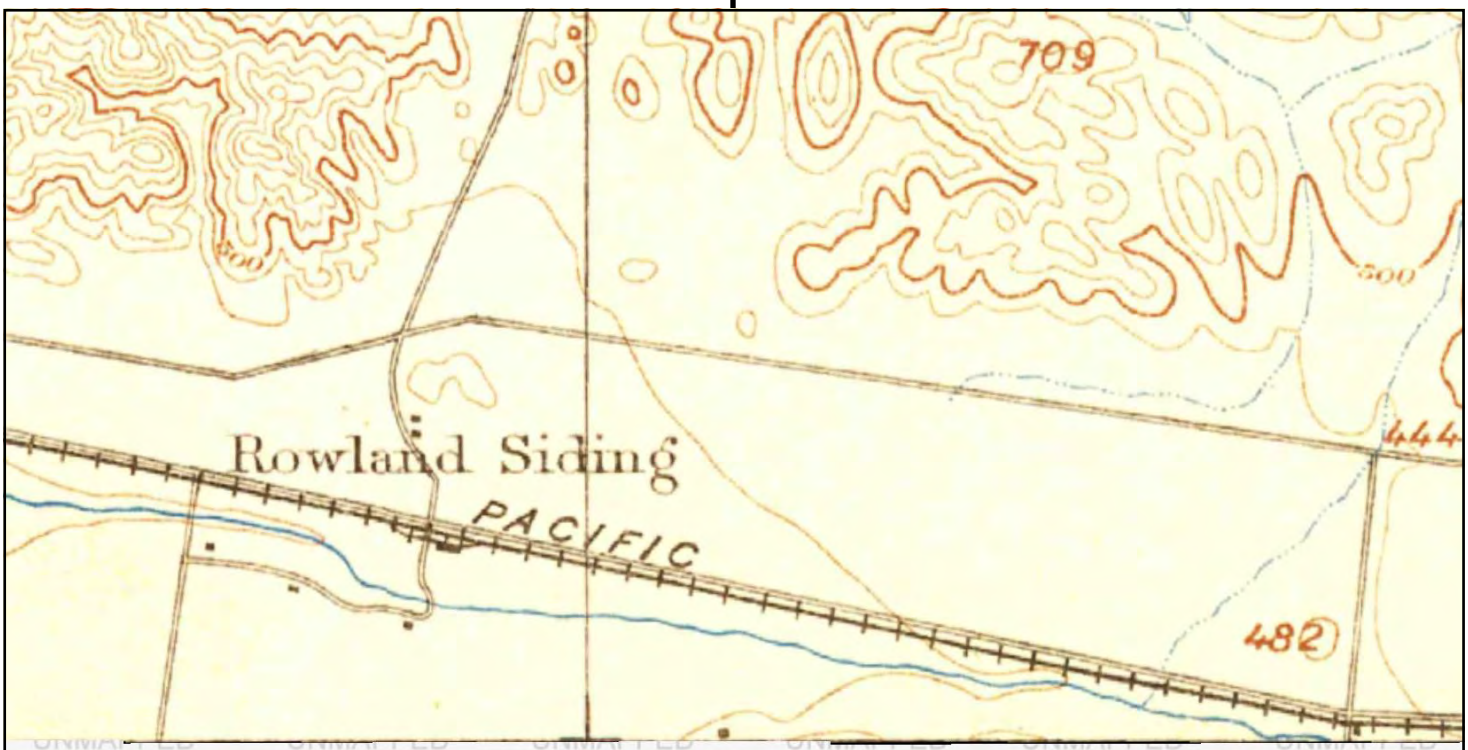



This report includes information from the following map sheet(s).

0 Miles 0.25 0.5 1 1.5

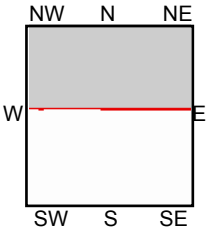

N, Pomona, 1897, 15-minute

SITE NAME: 17969 Railroad St
ADDRESS: 17969 Railroad St
Rowland Heights, CA 91748
CLIENT: Hazard Management Consulting

N

Historical Topo Map

1894, 1896

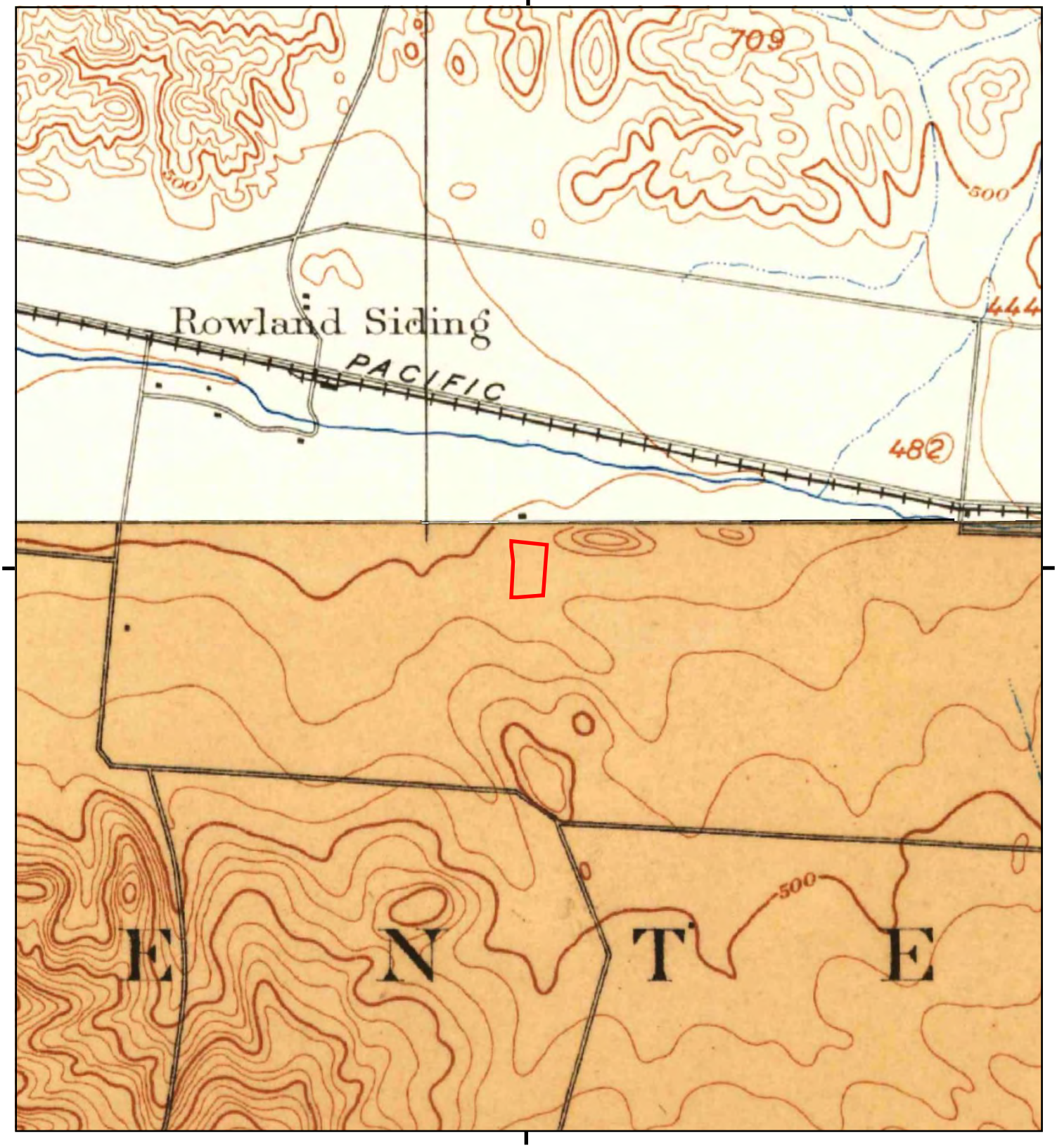

This report includes information from the following map sheet(s).

0 Miles 0.25 0.5 1 1.5

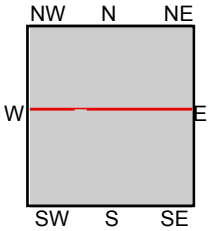

TP, Anaheim, 1896, 15-minute
N, Pomona, 1894, 15-minute

SITE NAME: 17969 Railroad St
ADDRESS: 17969 Railroad St
Rowland Heights, CA 91748
CLIENT: Hazard Management Consulting

N

17969 Railroad St

17969 Railroad St

Rowland Heights, CA 91748

Inquiry Number: 7320382.8

April 26, 2023

The EDR Aerial Photo Decade Package

6 Armstrong Road, 4th floor
Shelton, CT 06484
Toll Free: 800.352.0050
www.edrnet.com

EDR Aerial Photo Decade Package

04/26/23

Site Name:

17969 Railroad St
17969 Railroad St
Rowland Heights, CA 91748
EDR Inquiry # 7320382.8

Client Name:

Hazard Management Consulting
211 W. Avenida Cordoba
San Clemente, CA 92672
Contact: Troy Taylor

Environmental Data Resources, Inc. (EDR) Aerial Photo Decade Package is a screening tool designed to assist environmental professionals in evaluating potential liability on a target property resulting from past activities. EDR's professional researchers provide digitally reproduced historical aerial photographs, and when available, provide one photo per decade.

Search Results:

Year	*Scale*	*Details*	*Source*
2020	1"=500'	Flight Year: 2020	USDA/NAIP
2016	1"=500'	Flight Year: 2016	USDA/NAIP
2012	1"=500'	Flight Year: 2012	USDA/NAIP
2009	1"=500'	Flight Year: 2009	USDA/NAIP
2005	1"=500'	Flight Year: 2005	USDA/NAIP
2002	1"=500'	Flight Date: June 05, 2002	USDA
1995	1"=500'	Acquisition Date: October 03, 1995	USGS/DOQQ
1990	1"=500'	Flight Date: September 06, 1990	USDA
1983	1"=500'	Flight Date: November 19, 1983	EDR Proprietary Brewster Pacific
1981	1"=500'	Flight Date: February 21, 1981	EDR Proprietary Brewster Pacific
1979	1"=500'	Flight Date: May 11, 1979	EDR Proprietary Brewster Pacific
1970	1"=500'	Flight Date: February 18, 1970	EDR Proprietary Brewster Pacific
1964	1"=500'	Flight Date: July 28, 1964	USGS
1953	1"=500'	Flight Date: February 01, 1953	USDA
1948	1"=500'	Flight Date: July 10, 1948	USGS
1938	1"=500'	Flight Date: December 08, 1938	USDA
1928	1"=500'	Flight Date: January 01, 1928	FAIR

When delivered electronically by EDR, the aerial photo images included with this report are for ONE TIME USE ONLY. Further reproduction of these aerial photo images is prohibited without permission from EDR. For more information contact your EDR Account Executive.

Disclaimer - Copyright and Trademark Notice

This Report contains certain information obtained from a variety of public and other sources reasonably available to Environmental Data Resources, LLC. It cannot be concluded from this Report that coverage information for the target and surrounding properties does not exist from other sources. This Report is provided on an "AS IS", "AS AVAILABLE" basis. NO WARRANTY EXPRESS OR IMPLIED IS MADE WHATSOEVER IN CONNECTION WITH THIS REPORT. ENVIRONMENTAL DATA RESOURCES, LLC AND ITS SUBSIDIARIES, AFFILIATES AND THIRD PARTY SUPPLIERS DISCLAIM ALL WARRANTIES, OF ANY KIND OR NATURE, EXPRESS OR IMPLIED, ARISING OUT OF OR RELATED TO THIS REPORT OR ANY OF THE DATA AND INFORMATION PROVIDED IN THIS REPORT, INCLUDING WITHOUT LIMITATION, ANY WARRANTIES REGARDING ACCURACY, QUALITY, CORRECTNESS, COMPLETENESS, COMPREHENSIVENESS, SUITABILITY, MERCHANTABILITY, FITNESS FOR A PARTICULAR PURPOSE, TITLE, NON-INFRINGEMENT, MISAPPROPRIATION, OR OTHERWISE. ALL RISK IS ASSUMED BY THE USER. IN NO EVENT SHALL ENVIRONMENTAL DATA RESOURCES, LLC OR ITS SUBSIDIARIES, AFFILIATES OR THIRD PARTY SUPPLIERS BE LIABLE TO ANYONE FOR ANY DIRECT, INCIDENTAL, INDIRECT, SPECIAL, CONSEQUENTIAL OR OTHER DAMAGES OF ANY TYPE OR KIND (INCLUDING BUT NOT LIMITED TO LOSS OF PROFITS, LOSS OF USE, OR LOSS OF DATA), ARISING OUT OF OR IN ANY WAY CONNECTED WITH THIS REPORT OR ANY OF THE DATA AND INFORMATION PROVIDED IN THIS REPORT.

Any analyses, estimates, ratings, environmental risk levels, or risk codes provided in this Report are provided for illustrative purposes only, and are not intended to provide, nor should they be interpreted as providing any facts regarding, or prediction or forecast of, any environmental risk for any property. Only an assessment performed by a qualified environmental professional can provide findings, opinions or conclusions regarding the environmental risk or conditions in, on or at any property.

Copyright 2023 by Environmental Data Resources, Inc. All rights reserved. Reproduction in any media or format, in whole or in part, of any report or map of Environmental Data Resources, Inc., or its affiliates, is prohibited without prior written permission.

EDR and its logos (including Sanborn and Sanborn Map) are trademarks of Environmental Data Resources, LLC or its affiliates. All other trademarks used herein are the property of their respective owners.

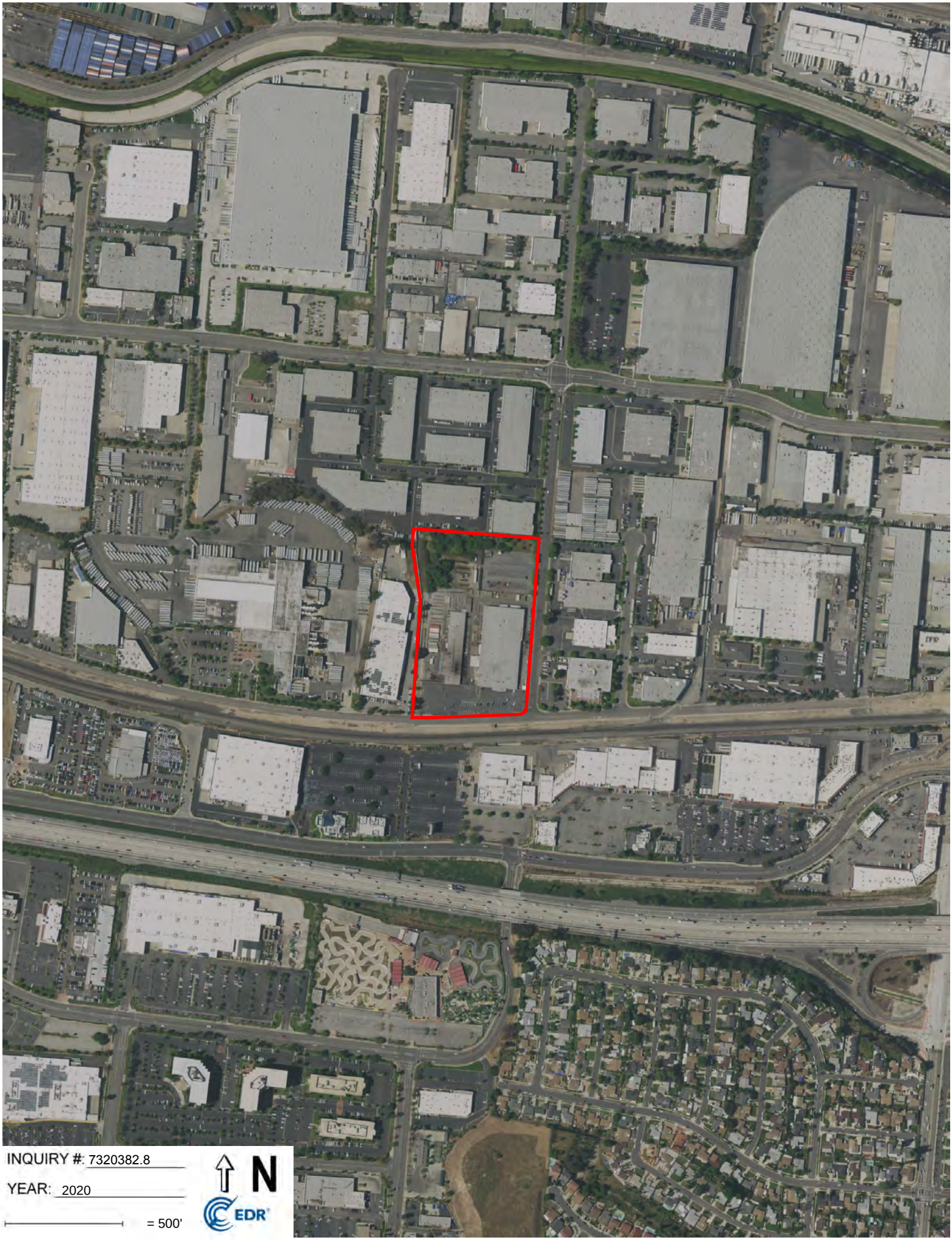
INQUIRY #: 7320382.8
YEAR: 2020
= 500'
N
EDR

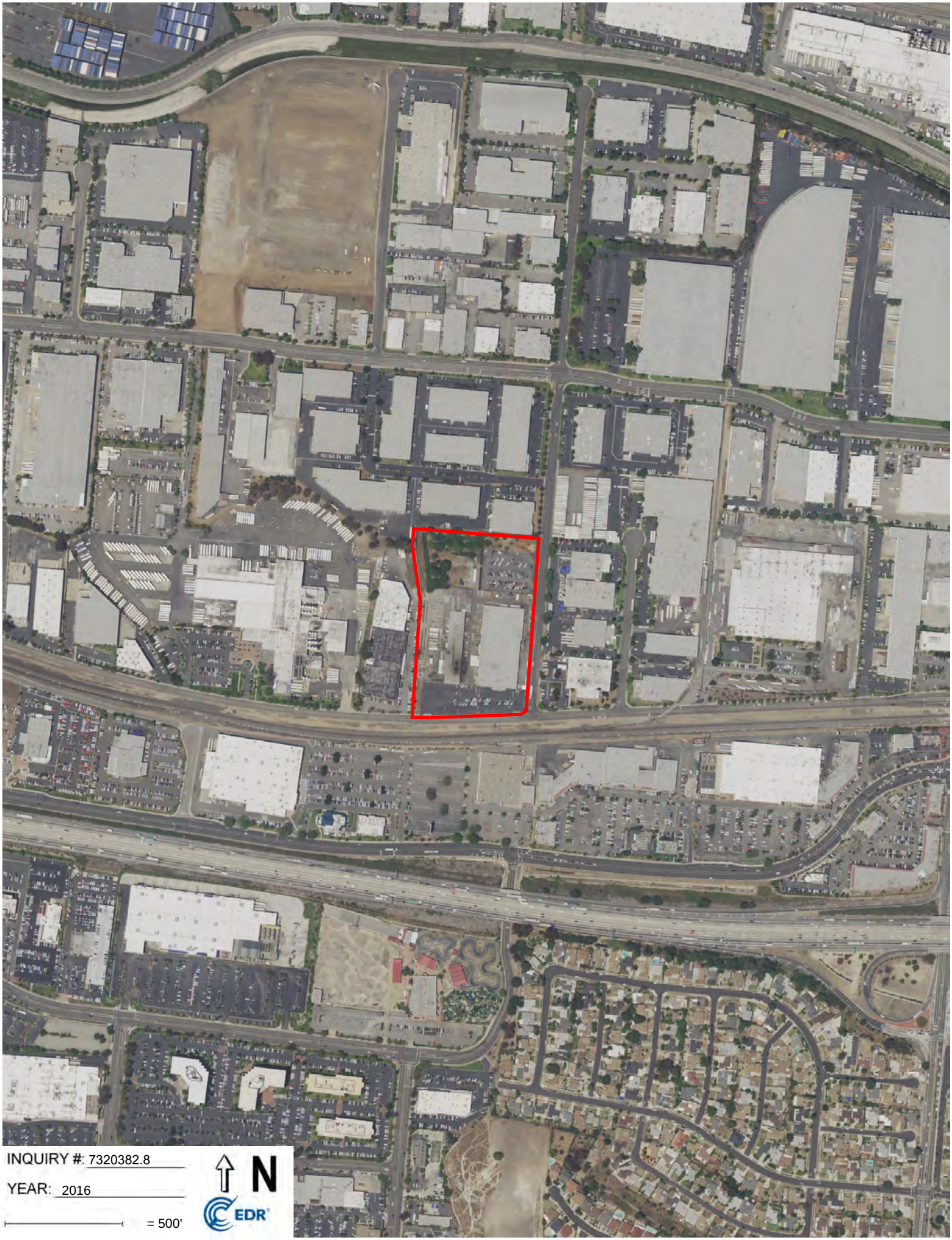
INQUIRY #: 7320382.8
YEAR: 2016
= 500'
N
EDR

INQUIRY #: 7320382.8
YEAR: 2012
= 500'
N
EDR

INQUIRY #: 7320382.8
YEAR: 2009
= 500'
N
EDR

INQUIRY #: 7320382.8
YEAR: 2005
= 500'
N
EDR

INQUIRY #: 7320382.8
YEAR: 2002
= 500'
N
EDR

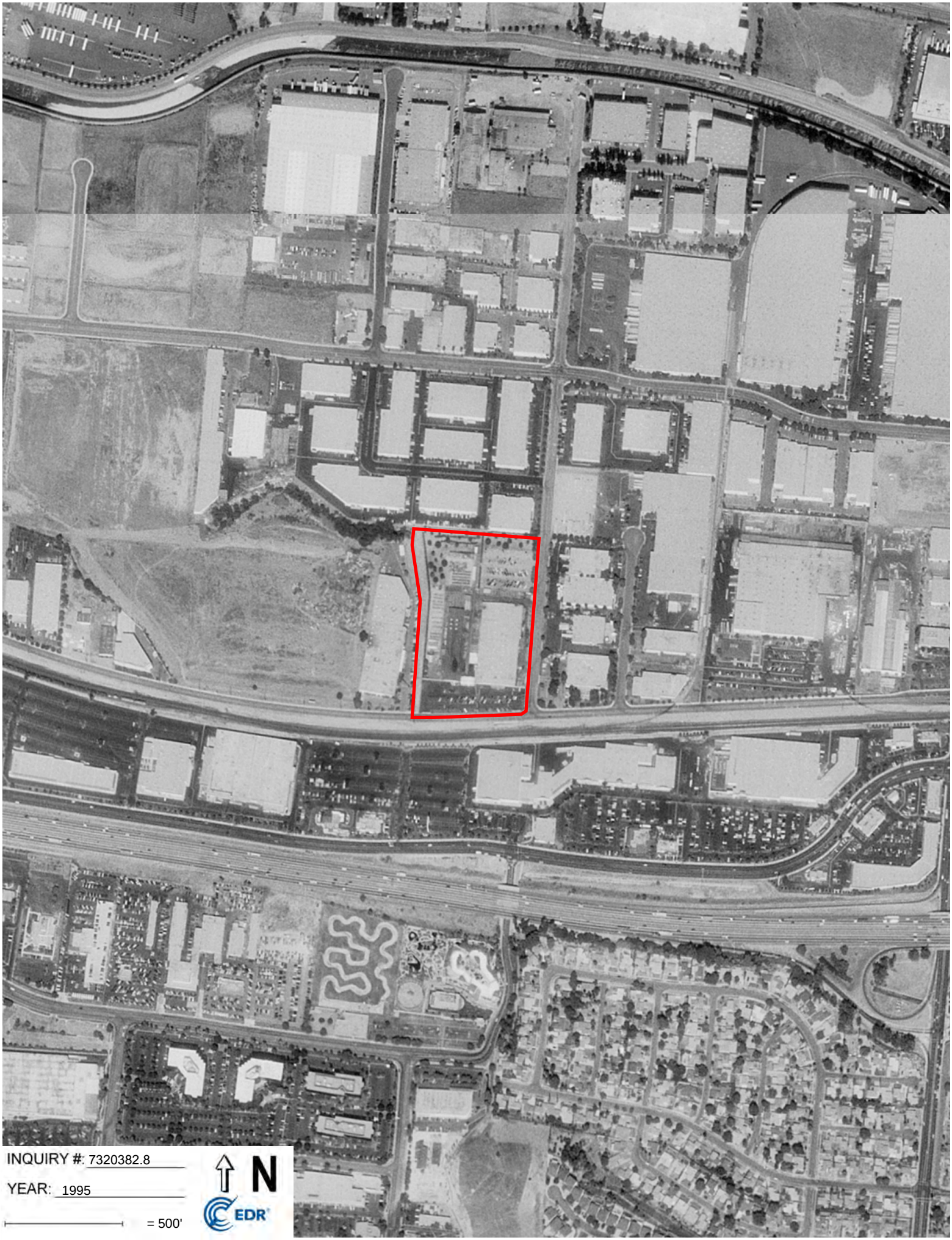
INQUIRY #: 7320382.8
YEAR: 1995
= 500'
N
EDR

INQUIRY #: 7320382.8
YEAR: 1990
= 500'
N
EDR

INQUIRY #: 7320382.8
YEAR: 1983
= 500'
N
EDR

INQUIRY #: 7320382.8
YEAR: 1981
= 500'
N
EDR

INQUIRY #: 7320382.8
YEAR: 1979
= 500'
N
EDR

INQUIRY #: 7320382.8
YEAR: 1970
= 500'
N
EDR

INQUIRY #: 7320382.8

YEAR: 1964

= 500'

N

EDR

INQUIRY #: 7320382.8
YEAR: 1953
= 500'
N
EDR

INQUIRY #: 7320382.8

YEAR: 1948

= 500'

N

EDR

INQUIRY #: 7320382.8
YEAR: 1938
= 500'
N
EDR

INQUIRY #: 7320382.8
YEAR: 1928
= 500'
N
EDR

17969 Railroad St
17969 Railroad St
Rowland Heights, CA 91748

Inquiry Number: 7320382.2s
April 27, 2023

The EDR Radius Map™ Report with GeoCheck®

6 Armstrong Road, 4th floor
Shelton, CT 06484
Toll Free: 800.352.0050
www.edrnet.com

TABLE OF CONTENTS

SECTION	PAGE
Executive Summary	**ES1**
Overview Map	**2**
Detail Map	**3**
Map Findings Summary	**4**
Map Findings	**9**
Orphan Summary	**984**
Government Records Searched/Data Currency Tracking	**GR-1**

GEOCHECK ADDENDUM

Physical Setting Source Addendum	**A-1**
Physical Setting Source Summary	**A-2**
Physical Setting Source Map	**A-10**
Physical Setting Source Map Findings	**A-11**
Physical Setting Source Records Searched	**PSGR-1**

Thank you for your business.
Please contact EDR at 1-800-352-0050
with any questions or comments.

Disclaimer - Copyright and Trademark Notice

This Report contains certain information obtained from a variety of public and other sources reasonably available to Environmental Data Resources, LLC. It cannot be concluded from this Report that coverage information for the target and surrounding properties does not exist from other sources. This Report is provided on an "AS IS", "AS AVAILABLE" basis. **NO WARRANTY EXPRESS OR IMPLIED IS MADE WHATSOEVER IN CONNECTION WITH THIS REPORT. ENVIRONMENTAL DATA RESOURCES, LLC AND ITS SUBSIDIARIES, AFFILIATES AND THIRD PARTY SUPPLIERS DISCLAIM ALL WARRANTIES, OF ANY KIND OR NATURE, EXPRESS OR IMPLIED, ARISING OUT OF OR RELATED TO THIS REPORT OR ANY OF THE DATA AND INFORMATION PROVIDED IN THIS REPORT, INCLUDING WITHOUT LIMITATION, ANY WARRANTIES REGARDING ACCURACY, QUALITY, CORRECTNESS, COMPLETENESS, COMPREHENSIVENESS, SUITABILITY, MERCHANTABILITY, FITNESS FOR A PARTICULAR PURPOSE, TITLE, NON-INFRINGEMENT, MISAPPROPRIATION, OR OTHERWISE. ALL RISK IS ASSUMED BY THE USER. IN NO EVENT SHALL ENVIRONMENTAL DATA RESOURCES, LLC OR ITS SUBSIDIARIES, AFFILIATES OR THIRD PARTY SUPPLIERS BE LIABLE TO ANYONE FOR ANY DIRECT, INCIDENTAL, INDIRECT, SPECIAL, CONSEQUENTIAL OR OTHER DAMAGES OF ANY TYPE OR KIND (INCLUDING BUT NOT LIMITED TO LOSS OF PROFITS, LOSS OF USE, OR LOSS OF DATA) INFORMATION PROVIDED IN THIS REPORT.** Any analyses, estimates, ratings, environmental risk levels, or risk codes provided in this Report are provided for illustrative purposes only, and are not intended to provide, nor should they be interpreted as providing any facts regarding, or prediction or forecast of, any environmental risk for any property. Only an assessment performed by a qualified environmental professional can provide findings, opinions or conclusions regarding the environmental risk or conditions in, on or at any property.

Copyright 2023 by Environmental Data Resources, LLC. All rights reserved. Reproduction in any media or format, in whole or in part, of any report or map of Environmental Data Resources, LLC, or its affiliates, is prohibited without prior written permission.

EDR and its logos (including Sanborn and Sanborn Map) are trademarks of Environmental Data Resources, LLC or its affiliates. All other trademarks used herein are the property of their respective owners.

EXECUTIVE SUMMARY

A search of available environmental records was conducted by Environmental Data Resources, Inc (EDR). The report was designed to assist parties seeking to meet the search requirements of EPA's Standards and Practices for All Appropriate Inquiries (40 CFR Part 312), the ASTM Standard Practice for Environmental Site Assessments (E 1527-13), the ASTM Standard Practice for Environmental Site Assessments for Forestland or Rural Property (E 2247-16), the ASTM Standard Practice for Limited Environmental Due Diligence: Transaction Screen Process (E 1528-14) or custom requirements developed for the evaluation of environmental risk associated with a parcel of real estate.

TARGET PROPERTY INFORMATION

ADDRESS

17969 RAILROAD ST
ROWLAND HEIGHTS, CA 91748

COORDINATES

Latitude (North):	33.9980110 - 33˚ 59' 52.83''
Longitude (West):	117.9122270 - 117˚ 54' 44.01''
Universal Tranverse Mercator:	Zone 11
UTM X (Meters):	415752.6
UTM Y (Meters):	3762116.0
Elevation:	421 ft. above sea level

USGS TOPOGRAPHIC MAP ASSOCIATED WITH TARGET PROPERTY

Target Property Map:	12015899 LA HABRA, CA
Version Date:	2018
North Map:	12015951 BALDWIN PARK, CA
Version Date:	2018

AERIAL PHOTOGRAPHY IN THIS REPORT

Portions of Photo from:	20140514, 20140513
Source:	USDA

MAPPED SITES SUMMARY

Target Property Address:
17969 RAILROAD ST
ROWLAND HEIGHTS, CA 91748

Click on Map ID to see full detail.

MAP ID	SITE NAME	ADDRESS	DATABASE ACRONYMS	RELATIVE ELEVATION	DIST (ft. & mi.) DIRECTION
A1	REULAND ELECTRIC COM	17969 E RAILROAD ST	CPS-SLIC, WDS, WIP, CERS		TP
A2	REULAND ELECTRIC CO,	17969 EAST RAILROAD	ICIS, FINDS, ECHO		TP
A3	REULAND ELECTRIC	17969 RAILROAD ST	FINDS, ECHO		TP
A4	REULAND ELECTRIC CO,	17969 RAILROAD ST	EMI		TP
A5	REULAND ELECTRIC CO,	17969 RAILROAD ST	FINDS		TP
A6	REULAND ELECTRIC CO	17969 E RAILROAD ST	RCRA-SQG, AST, SWEEPS UST, HIST UST, CERS		TP
A7	REULAND ELECTRIC CO	17969 RAILROAD ST	CERS TANKS		TP
A8	1X REULAND ELECTRIC	17969 E RAILROAD	HWTS		TP
A9	REULAND ELECTRIC	17969 RAILROAD ST	EMI, LOS ANGELES CO. HMS, NPDES, CIWQS, CERS		TP
A10	REULAND ELECTRIC CO	17969 RAILROAD ST	CERS HAZ WASTE, HAZNET, CERS, HWTS		TP
Reg	SAN GABRIEL VALLEY		AOCONCERN	Same	1 ft.
Reg	SAN GABRIEL VALLEY (	STIMSON AVE & OLD VA	NPL, SEMS, US ENG CONTROLS, ROD, PRP, ICIS, FINDS,...	Same	1 ft.
B11	SAFE PLATING INC		PFAS ECHO	Higher	46, 0.009, SSE
B12	SAFE PLATING INC		PFAS ECHO	Higher	101, 0.019, SE
C13	OCCUPANT	17915 RAILROAD ST	EMI, WIP, CERS	Higher	119, 0.023, SW
C14	DARNELL-ROSE	17915 RAILROAD ST	RCRA NonGen / NLR	Higher	119, 0.023, SW
C15	DARNELL-ROSE	17915 RAILROAD ST	CPS-SLIC, HAZNET, HWTS	Higher	119, 0.023, SW
D16	ALTIUM PACKAGING	1070 SAMUELSON ST	CPS-SLIC, CERS HAZ WASTE, NPDES, WDS, WIP, CIWQS,...	Higher	217, 0.041, NE
D17	CONSOLIDATED CONTAIN	1070 SAMUELSON ST	RCRA NonGen / NLR	Higher	217, 0.041, NE
D18	PROPAK OF CALIFORNIA	1070 SAMUELSON	RCRA-SQG	Higher	217, 0.041, NE
B19	SAFE PLATING, INC.	18001 RAILROAD ST	LUST, SWEEPS UST, HIST UST, Cortese, EMI, WIP	Higher	234, 0.044, SE
B20	SAFE PLATING INC	18001 RAILROAD ST.	RCRA-LQG, ENVIROSTOR, LUST, CERS HAZ WASTE, HIST...	Higher	234, 0.044, SE
E21	ZAPP PACKAGING	17955 E AJAX CIR	RCRA-SQG, EMI	Higher	254, 0.048, NNW
E22	WESTERN SPECIALTY CO	17955 AJAX AVE	CPS-SLIC, WIP	Higher	254, 0.048, NNW
F23	WNA COMET WEST INC	1101 SAMUELSON ST	RCRA NonGen / NLR	Higher	360, 0.068, ENE
F24	WNA COMET WEST INC	1101 SAMUELSON ST	CPS-SLIC, HAZNET, HWTS	Higher	360, 0.068, ENE
F25	WNA COMET WEST, INC.	1125 SAMUELSON ST.	CPS-SLIC, WIP	Higher	361, 0.068, East
D26	K R SERVICES	1044 LAWSON ST	WIP	Higher	380, 0.072, NNE
D27	HOLIDAY PRINTING	1034 LAWSON	RCRA-SQG, CPS-SLIC, EMI, WIP	Higher	386, 0.073, NNE
D28	SNAPEDGE INC	1032 SOUTH LAWSON ST	RCRA-SQG	Higher	389, 0.074, NNE
D29	SNAPEDGE INC.	1032 LAWSON ST.	CPS-SLIC, WIP	Higher	389, 0.074, NNE
D30	WILTON-ANDERSON CORP	1030 LAWSON ST.	CPS-SLIC, WIP	Higher	392, 0.074, NNE
D31	NATIONAL SAMPLE SERV	1028 LAWSON ST.	CPS-SLIC, WIP	Higher	396, 0.075, NNE
D32	BANK OF INDUSTRY	1022 LAWSON ST.	CPS-SLIC, HAZNET, WIP, HWTS	Higher	406, 0.077, NNE
F33	WNA COMET WEST INC	1101 S SAMUELSON ST	LOS ANGELES CO. HMS, WIP	Higher	406, 0.077, ENE
D34	DONALD M. HOOVER CO.	1020 LAWSON ST.	CPS-SLIC, WIP	Higher	409, 0.077, NNE
F35	CONSOLIDATED CONTAIN		PFAS ECHO	Higher	420, 0.080, East
F36	WNA		PFAS ECHO	Higher	422, 0.080, East
D37	STORAGETEK WRLSC	1018 LAWSON ST.	CPS-SLIC, WIP	Higher	422, 0.080, NNE

MAPPED SITES SUMMARY

Target Property Address:
17969 RAILROAD ST
ROWLAND HEIGHTS, CA 91748

Click on Map ID to see full detail.

MAP ID	SITE NAME	ADDRESS	DATABASE ACRONYMS	RELATIVE ELEVATION	DIST (ft. & mi.) DIRECTION
G38	COMTRADE	1016 LAWSON ST	WIP	Higher	443, 0.084, NNE
G39	STORAGETEK WRSC	1016 LAWSON ST	CPS-SLIC, WIP	Higher	443, 0.084, NNE
F40	PRO PAK	211 N WILLOW	RCRA-SQG	Higher	467, 0.088, East
H41	EXPERT PHARMACEUTICA	1136 SAMUELSON STREE	RCRA NonGen / NLR	Higher	493, 0.093, East
H42	BEST LAB LLC	1136 SAMUELSON ST	RCRA NonGen / NLR	Higher	493, 0.093, East
H43	UNITED PACKAGING	1150 SAMUELSON ST.	CPS-SLIC, WIP	Higher	493, 0.093, ESE
G44	HOLIDAY PRINTING & L		PFAS ECHO	Higher	550, 0.104, NNE
I45	GATEWAY PACIFIC PROP	17910 AJAX CIR	RCRA-SQG	Higher	654, 0.124, NNW
J46	SANTEE DAIRIES	17851 RAILROAD ST	UST	Higher	668, 0.127, WSW
J47	ALTA DENA CERTIFIED	17851 RAILROAD ST #	CERS HAZ WASTE, HAZNET, CERS, HWTS	Higher	668, 0.127, WSW
J48	DEAN FOODS OF SOUTHE	17851 RAILROAD ST	RCRA NonGen / NLR	Higher	668, 0.127, WSW
J49	CONSOLIDATED CONTAIN	17851 E RAILROAD ST	RCRA NonGen / NLR	Higher	668, 0.127, WSW
J50	ALTA DENA CERTIFIED	17851 RAILROAD ST	RCRA NonGen / NLR	Higher	668, 0.127, WSW
K51	BEST FORMULATIONS	17930 ROWLAND ST.	CPS-SLIC, WIP	Higher	712, 0.135, North
52	SAMS CLUB #6611	17835 E. GALE AVENUE	RCRA NonGen / NLR	Higher	738, 0.140, SW
I53	AJAX INDUSTRIES	325 AJAX AVE S	LUST	Higher	767, 0.145, NNW
54	COLUMBIA PACIFIC ALU	18111 E RAILROAD ST	EMI, WIP	Higher	777, 0.147, ESE
K55	HYDROFLIGHT	17939 E ROWLAND ST	WIP	Lower	800, 0.152, North
K56	FORMER HYDROFLIGHT F	17939 E ROWLAND STRE	CPS-SLIC, HAZNET, CERS, HWTS	Lower	800, 0.152, North
L57	D-TECH OPTOELECTRONI		PFAS ECHO	Higher	823, 0.156, NE
L58	D-TECH OPTOELECTRONI	18062 ROWLAND ST	RCRA NonGen / NLR	Higher	829, 0.157, NE
L59	D-TECH OPTOELECTRONI	18062 ROWLAND ST	CERS HAZ WASTE, HAZNET, CERS, HWTS	Higher	829, 0.157, NE
I60	PURITAN BENNETT CORP	17855 ROWLAND ST.	CPS-SLIC, WIP	Higher	875, 0.166, NNW
M61	PIERCE MAGNETICS	951 LAWSON ST.	CPS-SLIC, NPDES, WIP, CIWQS, CERS	Lower	877, 0.166, North
M62	FORTUNE DYNAMIC INC.	957 LAWSON ST	WIP	Lower	881, 0.167, NNE
M63	AIR TREATMENT CORPOR	957 LAWSON ST	CPS-SLIC, HAZNET, HWTS	Lower	881, 0.167, NNE
L64	GENERAL ELECTRIC	18045 ROWLAND ST	NPDES, WIP, CIWQS, CERS	Higher	883, 0.167, NE
L65	NEWEGG INC AS NEWEGG	18045 ROWLAND ST	CPS-SLIC, HWTS	Higher	883, 0.167, NE
L66	NEWEGG INC AS NEWEGG	18045 ROWLAND ST	RCRA NonGen / NLR	Higher	883, 0.167, NE
N67	KITCHEN EQUIP. MFG.	940 AJAX AVE	CPS-SLIC, WIP	Lower	1032, 0.195, NNW
N68	CALAMIA PLASTIC CORP	930 S. AJAX AVE.	CPS-SLIC, WIP	Lower	1133, 0.215, NNW
O69	SEWELL PLASTICS INC	18175 ROWLAND	RCRA-SQG, ECHO	Higher	1136, 0.215, NE
P70	SAPA EXTRUDER INC	18111 EAST RAILROAD	CERS HAZ WASTE, CERS TANKS, CERS	Higher	1136, 0.215, ESE
P71	SAPA EXTRUDER INC	18111 E RAILROAD ST	RCRA-LQG, ICIS, US AIRS	Higher	1136, 0.215, ESE
P72	HYDRO EXTRUDER, LLC	18111 E RAILROAD ST	CPS-SLIC, EMI, HAZNET, HWTS	Higher	1136, 0.215, ESE
P73		18111 E RAILROAD ST	AST	Higher	1136, 0.215, ESE
P74	SAPA EXTRUDER INC	18111 E RAILROAD ST	AST, NPDES, CIWQS	Higher	1136, 0.215, ESE
N75	RICHFIELD TILE & CON	928 S. AJAX ST.	CPS-SLIC, WIP	Lower	1150, 0.218, NNW
Q76	HOME DEPOT 0607	18131 GALE AVE	RCRA-SQG, HAZNET	Higher	1205, 0.228, SE

MAPPED SITES SUMMARY

Target Property Address:
17969 RAILROAD ST
ROWLAND HEIGHTS, CA 91748

Click on Map ID to see full detail.

MAP ID	SITE NAME	ADDRESS	DATABASE ACRONYMS	RELATIVE ELEVATION	DIST (ft. & mi.) DIRECTION
Q77	BRADY INDUSTRIES	18131 GALE AVE	RCRA NonGen / NLR	Higher	1205, 0.228, SE
Q78	HOME DEPOT #0609	18131 GALE AVE	CERS HAZ WASTE, HAZNET, CERS, HWTS	Higher	1205, 0.228, SE
R79	PUENTE HILLS MGPC IN	17871 CASTLETON ST E	LUST, Cortese, CERS	Higher	1210, 0.229, South
S80	PACIFIC FIRE SAFETY	17788 E ROWLAND ST	CPS-SLIC, HWTS	Lower	1218, 0.231, NW
S81	ECOFF, ADAMS/COLTRIN	17788 E ROWLAND ST	WIP	Lower	1218, 0.231, NW
S82	UNIVERSAL MOTION COM	17788 ROWLAND ST	RCRA-SQG, FINDS, ECHO	Lower	1218, 0.231, NW
S83	J & L FOOD, INC.	17786 ROWLAND ST.	CPS-SLIC, WIP	Lower	1229, 0.233, NW
R84	MALIBU GRAND PRIX	17871 CASTELTON	HIST CORTESE	Higher	1242, 0.235, South
O85	KION PRINTING INC.	18130 ROWLAND ST	RCRA NonGen / NLR, EMI	Higher	1247, 0.236, ENE
S86	EQUIPMENT STORAGE YA	17760 E ROWLAND	HIST UST	Higher	1261, 0.239, NW
T87	ARCHITECTURAL FLOOR	914 S. AJAX AVE. SUI	CPS-SLIC, WIP	Lower	1268, 0.240, North
T88	88 AJAX LLC	914 AJAX AVE	CPS-SLIC, HAZNET, HWTS	Lower	1268, 0.240, North
T89	CAL-FIA, INC.	914 AJAX AVE	WIP	Lower	1268, 0.240, North
T90	88 AJAX LLC	914 AJAX AVE	RCRA-SQG	Lower	1268, 0.240, North
N91	CAL-CARPET CO., INC.	916 S. AJAX AVE.	CPS-SLIC, WIP	Lower	1268, 0.240, NNW
O92	KION PRINTING INC		PFAS ECHO	Higher	1287, 0.244, ENE
O93	CONSTAR INTERNATIONA	18175 E. ROWLAND ST.	CPS-SLIC, WIP	Higher	1290, 0.244, NE
O94	PORT LOGISTICS	18175 ROWLAND	RCRA NonGen / NLR	Higher	1290, 0.244, NE
S95	TRU-FORM PLASTICS	17770 E ROWLAND ST	WIP	Lower	1313, 0.249, NW
S96	TRU FORM PLASTIC INC	17770 E ROWLAND ST	CPS-SLIC, HWTS	Lower	1313, 0.249, NW
S97	TRU FORM PLASTIC INC	17770 E ROWLAND ST	RCRA-SQG	Lower	1313, 0.249, NW
S98	BIRTCHER CONSTRUCTIO	17760 ROWLAND AVE E	LUST, Cortese, HIST CORTESE, CERS	Lower	1356, 0.257, NW
99	UTILITY TRAILER MANU	17747 RAILROAD STREE	CPS-SLIC, CERS	Lower	1432, 0.271, West
R100	MALIBU GRAND PRIX	17871 CASTLETON ST	LUST, CERS HAZ WASTE, SWEEPS UST, CERS TANKS,...	Higher	1462, 0.277, South
U101	CALIFORNIA HYDROFORM	850 LAWSON ST	CPS-SLIC, WIP, CERS	Lower	1512, 0.286, NNE
102	AB PHOTO	18215 GALE AVE.	CPS-SLIC, CERS	Higher	1581, 0.299, ESE
103	AJAX HARDWARE FACILI	825 AJAX AVENUE, SOU	CPS-SLIC, DEED, CERS	Lower	1610, 0.305, NNW
U104	PACE LITHOGRAPHERS I	18030 CORTNEY CT	CPS-SLIC, EMI, NPDES, CIWQS, CERS	Lower	1685, 0.319, NNE
105	CREFTCON INDUSTRIES	900 S AJAX AVE	ENVIROSTOR, CPS-SLIC, LOS ANGELES CO. HMS, WIP	Lower	1692, 0.320, North
V106	PUENTE HILLS TOYOTA	17755 CASTLETON	CPS-SLIC, HIST UST, EMI, CERS	Higher	1732, 0.328, SW
V107	FORMER PUENTE HILLS	17755 CASTLETON	CPS-SLIC	Higher	1732, 0.328, SW
U108	TODD CORPORATION	18001 CORTNEY CT	CPS-SLIC, WIP	Lower	1739, 0.329, NNE
U109	ADTECH PHOTONICS INC	18007 CORTNEY CT	CPS-SLIC, HAZNET, HWTS	Lower	1762, 0.334, NNE
U110	AGER-MIDERN COMPUTER	18005 CORTNEY CT.	CPS-SLIC, WIP	Lower	1773, 0.336, NNE
111	MR. KONGAIKA	1449 ALMINA	Notify 65	Higher	1803, 0.341, SSE
112	BESTEEL	18233 E RAILROAD ST	CPS-SLIC, SWEEPS UST, LOS ANGELES CO. HMS, WIP	Higher	1826, 0.346, East
W113	ABBA RUBBER COMPANY,	17704 E. ROWLAND ST.	CPS-SLIC, CERS	Lower	1852, 0.351, WNW
W114	ANTIQUE AUTO ELECTRI	17700 ROWLAND ST	CPS-SLIC, WIP	Lower	1861, 0.352, WNW
W115	SCOVILLE ART AND SIG	17700 E. ROWLAND ST.	CPS-SLIC, WIP	Lower	1861, 0.352, WNW

MAPPED SITES SUMMARY

Target Property Address:
17969 RAILROAD ST
ROWLAND HEIGHTS, CA 91748

Click on Map ID to see full detail.

MAP ID	SITE NAME	ADDRESS	DATABASE ACRONYMS	RELATIVE ELEVATION	DIST (ft. & mi.) DIRECTION
X116	SOTO ASSOC., INC	825 LAWSON ST	HIST CORTESE	Lower	1890, 0.358, NNE
X117	SOTO ASSOCIATES, INC	825 LAWSON	CPS-SLIC, EMI, ENF, LOS ANGELES CO. HMS, CERS	Lower	1893, 0.359, North
118	SHELL #204-1580-0604	1325 FULLERTON RD	LUST, CERS HAZ WASTE, CERS TANKS, Cortese, ENF,...	Higher	1932, 0.366, ESE
119	STONER CREEK CAR WAS	1600 STONER CREEK RD	LUST, SWEEPS UST, CA FID UST, Cortese, CERS	Higher	2089, 0.396, South
120	PREMIO INC	918 RADECKI COURT	CPS-SLIC, NPDES, CIWQS, CERS	Lower	2105, 0.399, NW
121	ARTHUR COX & SONS, I	18311 RAILROAD ST	CPS-SLIC, HAZNET, WIP, HWTS	Higher	2127, 0.403, East
122	BERGON BRUNSWIG MEDI	18305 E SAN JOSE AVE	CPS-SLIC, WIP	Higher	2184, 0.414, ENE
Y123	WIP-TRW, INC.	18031 EAST ARENTH AV	HIST CORTESE	Lower	2196, 0.416, NNE
124	PURITAN BENNETT CORP	17588 ROWLAND ST.	CPS-SLIC, WIP	Lower	2199, 0.416, WNW
125	ZENITH SPECIALTY BAG	17625 E RAILROAD ST	CPS-SLIC, FINDS, ECHO, PFAS ECHO, EMI, NPDES, WIP,...	Lower	2203, 0.417, West
Z126	JIANGS INTL TRADE CO	17903 ARENTH AVE	CPS-SLIC, HWTS	Lower	2265, 0.429, North
Z127	SIERRA IMAGING	17905 ARENTH AVE	CPS-SLIC, HWTS	Lower	2265, 0.429, North
Z128	SEA SHIELD MARINE	17907 ARENTH AVE	RCRA-SQG, CPS-SLIC, WDS, WIP, HWTS	Lower	2266, 0.429, North
Z129	WORLD INDUSTRIES	17955 ARENTH AVE	CPS-SLIC, WIP, CERS	Lower	2271, 0.430, North
Z130	POOL DOCTOR	17955 ARENTH AVE.	CPS-SLIC, HWTS	Lower	2271, 0.430, North
Z131	CIRCLE INDUSTRIES, I	17901 ARENTH AVE.	CPS-SLIC, WIP	Lower	2281, 0.432, North
Z132	ENVIRONMENTAL LIGHTI	17891 ARENTH AVE	CPS-SLIC, EMI, NPDES, CERS	Lower	2282, 0.432, North
Y133	BELWITH INTERNATIONA	18071 ARENTH AVE.	CPS-SLIC, WIP	Lower	2284, 0.433, NNE
AA134	CANADA BRAKE SHOE SE	17639 ROWLAND ST	LUST, HIST CORTESE, CERS	Lower	2311, 0.438, NW
AA135	CANADA BRAKE SHOE SE	17639 ROWLAND ST	LUST, Cortese	Lower	2311, 0.438, NW
AA136	RAY LOCK MFG INC	17639 ROWLAND ST	CPS-SLIC, LOS ANGELES CO. HMS, HAZNET, HWTS	Lower	2311, 0.438, NW
AB137	AIR PRODUCTS & CHEMI	17801 ARENTH AVENUE	ENVIROSTOR, LUST, CPS-SLIC, EMI, HIST CORTESE, LOS...	Lower	2334, 0.442, NNW
AB138	AIR PRODUCTS AND CHE	17801 ARENTH AVE	LUST, Cortese, LOS ANGELES CO. HMS	Lower	2334, 0.442, NNW
139	HYDROTECH COMPANY	18400 E MOHR AVE	CPS-SLIC, WIP, CERS	Higher	2488, 0.471, ESE
140	ECONOMICS LABORATORY	18383 RAILROAD ST	CPS-SLIC, HIST UST, CIWQS, CERS	Higher	2524, 0.478, East
AC141	WHITCOMB PLATING INC	655 SOUTH ALDERTON A	ENVIROSTOR, EMI	Lower	3111, 0.589, North
142	LITHONIA WEST	18401 E. ARENTH AVEN	ENVIROSTOR, EMI	Lower	3133, 0.593, ENE
AC143	ELITE AUTO BODY	649 ALDERTON AVENUE	RESPONSE, ENVIROSTOR, LOS ANGELES CO. HMS,...	Lower	3179, 0.602, North
AD144	MAXIM LIGHTING	999 S HATCHER AVE	CPS-SLIC, HWP, HAZNET, WIP, CERS, HWTS	Lower	3445, 0.652, NW
AD145	H H ROBERTSON CO WAS	999 S HATCHER AVE	CORRACTS, RCRA-TSDF, HIST UST, RCRA NonGen / NLR	Lower	3445, 0.652, NW
AD146	NORTHROP ARCHITECTUR	999 S. HATCHER AVE.	ENVIROSTOR	Lower	3445, 0.652, NW
147	SOMITEX PRINTS OF CA	17355 RAILROAD STREE	ENVIROSTOR	Lower	4221, 0.799, WNW
148	PLATO PRODUCTS, INC.	18731 RAILROAD STREE	ENVIROSTOR	Higher	4852, 0.919, East
149	SIGMA, A DIV. OF HOW	925 S. CHARLIE ROAD	ENVIROSTOR, EMI	Higher	4953, 0.938, East

EXECUTIVE SUMMARY

TARGET PROPERTY SEARCH RESULTS

The target property was identified in the following records. For more information on this property see page 9 of the attached EDR Radius Map report:

Site	Database(s)	EPA ID
REULAND ELECTRIC COM 17969 E RAILROAD ST CITY OF INDUSTRY (CORPORATE NA, CA 91749	CPS-SLIC Database: CPS-SLIC, Date of Government Version: 03/06/2023 Facility Status: Open - Verification Monitoring Global Id: SL603798670 WDS Facility Status: A Facility Id: 4 19I005432 WIP Facility Status: Active CERS	N/A
REULAND ELECTRIC CO, 17969 EAST RAILROAD ROWLAND HEIGHTS, CA 91748	ICIS FRS ID:: 110000910248 FINDS Registry ID:: 110000910248 ECHO Registry ID: 110000910248	N/A
REULAND ELECTRIC 17969 RAILROAD ST CITY OF INDUSTRY, CA 91748	FINDS Registry ID:: 110070088074 ECHO Registry ID: 110070088074	N/A
REULAND ELECTRIC CO, 17969 RAILROAD ST INDUSTRY, CA 91749	EMI Facility Id: 8820	N/A
REULAND ELECTRIC CO, 17969 RAILROAD ST CITY OF INDUSTRY, CA 91748	FINDS Registry ID:: 110070118478	N/A
REULAND ELECTRIC CO 17969 E RAILROAD ST INDUSTRY, CA 91748	RCRA-SQG EPA ID:: CAD980881064 AST Database: AST, Date of Government Version: 07/06/2016 SWEEPS UST Status: A Comp Number: 9262 HIST UST	CAD980881064

	Facility Id: 00000020663 CERS	
REULAND ELECTRIC CO 17969 RAILROAD ST CITY OF INDUSTRY, CA 91748	CERS TANKS	N/A
1X REULAND ELECTRIC 17969 E RAILROAD INDUSTRY, CA 91748	HWTS	N/A
REULAND ELECTRIC 17969 RAILROAD ST CITY OF INDUSTRY, CA 91748	EMI Facility Id: 8820 LOS ANGELES CO. HMS Facility ID: 009452-009262 NPDES Facility Status: Active CIWQS CERS	N/A
REULAND ELECTRIC CO 17969 RAILROAD ST CITY OF INDUSTRY, CA 91748	CERS HAZ WASTE HAZNET GEPAID: CAD980881064 CERS HWTS	N/A

DATABASES WITH NO MAPPED SITES

No mapped sites were found in EDR's search of available ("reasonably ascertainable ") government records either on the target property or within the search radius around the target property for the following databases:

STANDARD ENVIRONMENTAL RECORDS

Lists of Federal NPL (Superfund) sites

Proposed NPL..... Proposed National Priority List Sites
NPL LIENS..... Federal Superfund Liens

Lists of Federal Delisted NPL sites

Delisted NPL..... National Priority List Deletions

Lists of Federal sites subject to CERCLA removals and CERCLA orders

FEDERAL FACILITY..... Federal Facility Site Information listing

EXECUTIVE SUMMARY

Lists of Federal CERCLA sites with NFRAP

SEMS-ARCHIVE..... Superfund Enterprise Management System Archive

Lists of Federal RCRA TSD facilities

RCRA-TSDF..... RCRA - Treatment, Storage and Disposal

Lists of Federal RCRA generators

RCRA-VSQG..... RCRA - Very Small Quantity Generators (Formerly Conditionally Exempt Small Quantity Generators)

Federal institutional controls / engineering controls registries

LUCIS..... Land Use Control Information System
US INST CONTROLS..... Institutional Controls Sites List

Federal ERNS list

ERNS..... Emergency Response Notification System

Lists of state and tribal landfills and solid waste disposal facilities

SWF/LF..... Solid Waste Information System

Lists of state and tribal leaking storage tanks

INDIAN LUST..... Leaking Underground Storage Tanks on Indian Land

Lists of state and tribal registered storage tanks

FEMA UST..... Underground Storage Tank Listing
INDIAN UST..... Underground Storage Tanks on Indian Land

Lists of state and tribal voluntary cleanup sites

INDIAN VCP..... Voluntary Cleanup Priority Listing
VCP..... Voluntary Cleanup Program Properties

Lists of state and tribal brownfield sites

BROWNFIELDS..... Considered Brownfieds Sites Listing

ADDITIONAL ENVIRONMENTAL RECORDS

Local Brownfield lists

US BROWNFIELDS..... A Listing of Brownfields Sites

Local Lists of Landfill / Solid Waste Disposal Sites

WMUDS/SWAT..... Waste Management Unit Database

SWRCY	Recycler Database
HAULERS	Registered Waste Tire Haulers Listing
INDIAN ODI	Report on the Status of Open Dumps on Indian Lands
ODI	Open Dump Inventory
DEBRIS REGION 9	Torres Martinez Reservation Illegal Dump Site Locations
IHS OPEN DUMPS	Open Dumps on Indian Land

Local Lists of Hazardous waste / Contaminated Sites

US HIST CDL	Delisted National Clandestine Laboratory Register
HIST Cal-Sites	Historical Calsites Database
SCH	School Property Evaluation Program
CDL	Clandestine Drug Labs
Toxic Pits	Toxic Pits Cleanup Act Sites
US CDL	National Clandestine Laboratory Register

Local Lists of Registered Storage Tanks

CA FID UST	Facility Inventory Database

Local Land Records

LIENS	Environmental Liens Listing
LIENS 2	CERCLA Lien Information

Records of Emergency Release Reports

HMIRS	Hazardous Materials Information Reporting System
CHMIRS	California Hazardous Material Incident Report System
LDS	Land Disposal Sites Listing
MCS	Military Cleanup Sites Listing
SPILLS 90	SPILLS 90 data from FirstSearch

Other Ascertainable Records

FUDS	Formerly Used Defense Sites
DOD	Department of Defense Sites
SCRD DRYCLEANERS	State Coalition for Remediation of Drycleaners Listing
US FIN ASSUR	Financial Assurance Information
EPA WATCH LIST	EPA WATCH LIST
2020 COR ACTION	2020 Corrective Action Program List
TSCA	Toxic Substances Control Act
TRIS	Toxic Chemical Release Inventory System
SSTS	Section 7 Tracking Systems
RMP	Risk Management Plans
RAATS	RCRA Administrative Action Tracking System
PADS	PCB Activity Database System
FTTS	FIFRA/ TSCA Tracking System - FIFRA (Federal Insecticide, Fungicide, & Rodenticide Act)/TSCA (Toxic Substances Control Act)
MLTS	Material Licensing Tracking System
COAL ASH DOE	Steam-Electric Plant Operation Data
COAL ASH EPA	Coal Combustion Residues Surface Impoundments List
PCB TRANSFORMER	PCB Transformer Registration Database
RADINFO	Radiation Information Database
HIST FTTS	FIFRA/TSCA Tracking System Administrative Case Listing

EXECUTIVE SUMMARY

DOT OPS	Incident and Accident Data
CONSENT	Superfund (CERCLA) Consent Decrees
INDIAN RESERV	Indian Reservations
FUSRAP	Formerly Utilized Sites Remedial Action Program
UMTRA	Uranium Mill Tailings Sites
LEAD SMELTERS	Lead Smelter Sites
US AIRS	Aerometric Information Retrieval System Facility Subsystem
US MINES	Mines Master Index File
ABANDONED MINES	Abandoned Mines
UXO	Unexploded Ordnance Sites
DOCKET HWC	Hazardous Waste Compliance Docket Listing
FUELS PROGRAM	EPA Fuels Program Registered Listing
PFAS NPL	Superfund Sites with PFAS Detections Information
PFAS FEDERAL SITES	Federal Sites PFAS Information
PFAS TSCA	PFAS Manufacture and Imports Information
PFAS RCRA MANIFEST	PFAS Transfers Identified In the RCRA Database Listing
PFAS ATSDR	PFAS Contamination Site Location Listing
PFAS WQP	Ambient Environmental Sampling for PFAS
PFAS NPDES	Clean Water Act Discharge Monitoring Information
PFAS ECHO FIRE TRAINING	Facilities in Industries that May Be Handling PFAS Listing
PFAS PART 139 AIRPORT	All Certified Part 139 Airports PFAS Information Listing
AQUEOUS FOAM NRC	Aqueous Foam Related Incidents Listing
PFAS	PFAS Contamination Site Location Listing
AQUEOUS FOAM	Former Fire Training Facility Assessments Listing
CA BOND EXP. PLAN	Bond Expenditure Plan
CUPA Listings	CUPA Resources List
DRYCLEANERS	Cleaner Facilities
ENF	Enforcement Action Listing
Financial Assurance	Financial Assurance Information Listing
ICE	ICE
HWT	Registered Hazardous Waste Transporter Database
MINES	Mines Site Location Listing
MWMP	Medical Waste Management Program Listing
PEST LIC	Pesticide Regulation Licenses Listing
PROC	Certified Processors Database
HAZMAT	Hazardous Material Facilities
LA Co. Site Mitigation	Site Mitigation List
UIC	UIC Listing
UIC GEO	UIC GEO (GEOTRACKER)
WASTEWATER PITS	Oil Wastewater Pits Listing
MILITARY PRIV SITES	MILITARY PRIV SITES (GEOTRACKER)
PROJECT	PROJECT (GEOTRACKER)
WDR	Waste Discharge Requirements Listing
NON-CASE INFO	NON-CASE INFO (GEOTRACKER)
OTHER OIL GAS	OTHER OIL & GAS (GEOTRACKER)
PROD WATER PONDS	PROD WATER PONDS (GEOTRACKER)
SAMPLING POINT	SAMPLING POINT (GEOTRACKER)
WELL STIM PROJ	Well Stimulation Project (GEOTRACKER)
LOS ANGELES CO LF METHANE	Methane Producing Landfills
PFAS TRIS	List of PFAS Added to the TRI
MINES MRDS	Mineral Resources Data System

EDR HIGH RISK HISTORICAL RECORDS

EDR Exclusive Records

EDR MGP	EDR Proprietary Manufactured Gas Plants

EXECUTIVE SUMMARY

EDR Hist Auto..... EDR Exclusive Historical Auto Stations
EDR Hist Cleaner..... EDR Exclusive Historical Cleaners

EDR RECOVERED GOVERNMENT ARCHIVES

Exclusive Recovered Govt. Archives

RGA LF..... Recovered Government Archive Solid Waste Facilities List
RGA LUST..... Recovered Government Archive Leaking Underground Storage Tank

SURROUNDING SITES: SEARCH RESULTS

Surrounding sites were identified in the following databases.

Elevations have been determined from the USGS Digital Elevation Model and should be evaluated on a relative (not an absolute) basis. Relative elevation information between sites of close proximity should be field verified. Sites with an elevation equal to or higher than the target property have been differentiated below from sites with an elevation lower than the target property.
Page numbers and map identification numbers refer to the EDR Radius Map report where detailed data on individual sites can be reviewed.

Sites listed in ***bold italics*** are in multiple databases.

Unmappable (orphan) sites are not considered in the foregoing analysis.

STANDARD ENVIRONMENTAL RECORDS

Lists of Federal NPL (Superfund) sites

NPL: Also known as Superfund, the National Priority List database is a subset of CERCLIS and identifies over 1,200 sites for priority cleanup under the Superfund program. The source of this database is the U.S. EPA.

A review of the NPL list, as provided by EDR, and dated 01/25/2023 has revealed that there is 1 NPL site within approximately 1 mile of the target property.

Equal/Higher Elevation	Address	Direction / Distance	Map ID	Page
SAN GABRIEL VALLEY (Cerclis ID:: 902091 EPA Id: CAD980817985	***STIMSON AVE & OLD VA***	***0 - 1/8 (0.000 mi.)***	***0***	***128***

Lists of Federal sites subject to CERCLA removals and CERCLA orders

SEMS: SEMS (Superfund Enterprise Management System) tracks hazardous waste sites, potentially hazardous waste sites, and remedial activities performed in support of EPA's Superfund Program across the United States. The list was formerly know as CERCLIS, renamed to SEMS by the EPA in 2015. The list contains data on potentially hazardous waste sites that have been reported to the USEPA by states, municipalities, private companies and private persons, pursuant to Section 103 of the Comprehensive Environmental Response, Compensation, and Liability Act (CERCLA). This dataset also contains sites which are either proposed to or on the National Priorities List (NPL) and the sites which are in the screening and assessment phase for possible inclusion on the NPL.

A review of the SEMS list, as provided by EDR, and dated 01/25/2023 has revealed that there is 1 SEMS

site within approximately 0.5 miles of the target property.

Equal/Higher Elevation	Address	Direction / Distance	Map ID	Page
SAN GABRIEL VALLEY (Site ID: 0902091 EPA Id: CAD980817985	***STIMSON AVE & OLD VA***	***0 - 1/8 (0.000 mi.)***	***0***	***128***

Lists of Federal RCRA facilities undergoing Corrective Action

CORRACTS: CORRACTS is a list of handlers with RCRA Corrective Action Activity. This report shows which nationally-defined corrective action core events have occurred for every handler that has had corrective action activity.

A review of the CORRACTS list, as provided by EDR, and dated 03/06/2023 has revealed that there is 1 CORRACTS site within approximately 1 mile of the target property.

Lower Elevation	Address	Direction / Distance	Map ID	Page
H H ROBERTSON CO WAS EPA ID:: CAD008246027	***999 S HATCHER AVE***	***NW 1/2 - 1 (0.652 mi.)***	***AD145***	***970***

Lists of Federal RCRA generators

RCRA-LQG: RCRAInfo is EPA's comprehensive information system, providing access to data supporting the Resource Conservation and Recovery Act (RCRA) of 1976 and the Hazardous and Solid Waste Amendments (HSWA) of 1984. The database includes selective information on sites which generate, transport, store, treat and/or dispose of hazardous waste as defined by the Resource Conservation and Recovery Act (RCRA). Large quantity generators (LQGs) generate over 1,000 kilograms (kg) of hazardous waste, or over 1 kg of acutely hazardous waste per month.

A review of the RCRA-LQG list, as provided by EDR, and dated 03/06/2023 has revealed that there are 2 RCRA-LQG sites within approximately 0.25 miles of the target property.

Equal/Higher Elevation	Address	Direction / Distance	Map ID	Page
SAFE PLATING INC EPA ID:: CAR000009878	***18001 RAILROAD ST.***	***SE 0 - 1/8 (0.044 mi.)***	***B20***	***218***
SAPA EXTRUDER INC EPA ID:: CAD067734186	***18111 E RAILROAD ST***	***ESE 1/8 - 1/4 (0.215 mi.)***	***P71***	***524***

RCRA-SQG: RCRAInfo is EPA's comprehensive information system, providing access to data supporting the Resource Conservation and Recovery Act (RCRA) of 1976 and the Hazardous and Solid Waste Amendments (HSWA) of 1984. The database includes selective information on sites which generate, transport, store, treat and/or dispose of hazardous waste as defined by the Resource Conservation and Recovery Act (RCRA). Small quantity generators (SQGs) generate between 100 kg and 1,000 kg of hazardous waste per month.

A review of the RCRA-SQG list, as provided by EDR, and dated 03/06/2023 has revealed that there are 11 RCRA-SQG sites within approximately 0.25 miles of the target property.

EXECUTIVE SUMMARY

Equal/Higher Elevation	Address	Direction / Distance	Map ID	Page
PROPAK OF CALIFORNIA EPA ID:: CAD080060940	1070 SAMUELSON	NE 0 - 1/8 (0.041 mi.)	D18	213
ZAPP PACKAGING EPA ID:: CAR000102087	***17955 E AJAX CIR***	***NNW 0 - 1/8 (0.048 mi.)***	***E21***	***303***
HOLIDAY PRINTING EPA ID:: CAD983609140	***1034 LAWSON***	***NNE 0 - 1/8 (0.073 mi.)***	***D27***	***345***
SNAPEDGE INC EPA ID:: CAD982475683	1032 SOUTH LAWSON ST	NNE 0 - 1/8 (0.074 mi.)	D28	350
PRO PAK EPA ID:: CAD981374960	211 N WILLOW	E 0 - 1/8 (0.088 mi.)	F40	366
GATEWAY PACIFIC PROP EPA ID:: CAP000094094	17910 AJAX CIR	NNW 0 - 1/8 (0.124 mi.)	I45	376
SEWELL PLASTICS INC EPA ID:: CAD983581018	***18175 ROWLAND***	***NE 1/8 - 1/4 (0.215 mi.)***	***O69***	***496***
HOME DEPOT 0607 EPA ID:: CAR000168369	***18131 GALE AVE***	***SE 1/8 - 1/4 (0.228 mi.)***	***Q76***	***601***

Lower Elevation	Address	Direction / Distance	Map ID	Page
UNIVERSAL MOTION COM EPA ID:: CA0000148858	***17788 ROWLAND ST***	***NW 1/8 - 1/4 (0.231 mi.)***	***S82***	***754***
88 AJAX LLC EPA ID:: CAP000043448	914 AJAX AVE	N 1/8 - 1/4 (0.240 mi.)	T90	776
TRU FORM PLASTIC INC EPA ID:: CAP000096388	17770 E ROWLAND ST	NW 1/8 - 1/4 (0.249 mi.)	S97	786

Federal institutional controls / engineering controls registries

US ENG CONTROLS: A listing of sites with engineering controls in place.

A review of the US ENG CONTROLS list, as provided by EDR, and dated 10/27/2022 has revealed that there is 1 US ENG CONTROLS site within approximately 0.5 miles of the target property.

Equal/Higher Elevation	Address	Direction / Distance	Map ID	Page
SAN GABRIEL VALLEY (EPA ID:: CAD980817985 EPA ID:: CAD980817985	***STIMSON AVE & OLD VA***	***0 - 1/8 (0.000 mi.)***	***0***	***128***

Lists of state- and tribal (Superfund) equivalent sites

RESPONSE: Identifies confirmed release sites where DTSC is involved in remediation, either in a lead or oversight capacity. These confirmed release sites are generally high-priority and high potential risk.

A review of the RESPONSE list, as provided by EDR, has revealed that there is 1 RESPONSE site within

approximately 1 mile of the target property.

Lower Elevation	Address	Direction / Distance	Map ID	Page
ELITE AUTO BODY	***649 ALDERTON AVENUE***	***N 1/2 - 1 (0.602 mi.)***	***AC143***	***958***
Database: RESPONSE, Date of Government Version: 01/23/2023 Status: No Further Action Facility Id: 60002733				

Lists of state- and tribal hazardous waste facilities

ENVIROSTOR: The Department of Toxic Substances Control's (DTSC's) Site Mitigation and Brownfields Reuse Program's (SMBRP's) EnviroStor database identifes sites that have known contamination or sites for which there may be reasons to investigate further. The database includes the following site types: Federal Superfund sites (National Priorities List (NPL)); State Response, including Military Facilities and State Superfund; Voluntary Cleanup; and School sites. EnviroStor provides similar information to the information that was available in CalSites, and provides additional site information, including, but not limited to, identification of formerly-contaminated properties that have been released for reuse, properties where environmental deed restrictions have been recorded to prevent inappropriate land uses, and risk characterization information that is used to assess potential impacts to public health and the environment at contaminated sites.

A review of the ENVIROSTOR list, as provided by EDR, and dated 01/23/2023 has revealed that there are 10 ENVIROSTOR sites within approximately 1 mile of the target property.

Equal/Higher Elevation	Address	Direction / Distance	Map ID	Page
SAFE PLATING INC Facility Id: 71003445 Status: Refer: Other Agency	***18001 RAILROAD ST.***	***SE 0 - 1/8 (0.044 mi.)***	***B20***	***218***
PLATO PRODUCTS, INC. Facility Id: 71003061 Status: Refer: Other Agency	18731 RAILROAD STREE	E 1/2 - 1 (0.919 mi.)	148	981
SIGMA, A DIV. OF HOW Facility Id: 71003205 Status: Refer: Other Agency	***925 S. CHARLIE ROAD***	***E 1/2 - 1 (0.938 mi.)***	***149***	***982***

Lower Elevation	Address	Direction / Distance	Map ID	Page
CREFTCON INDUSTRIES Facility Id: 71002952 Status: Refer: Other Agency	***900 S AJAX AVE***	***N 1/4 - 1/2 (0.320 mi.)***	***105***	***814***
AIR PRODUCTS & CHEMI Facility Id: 71002459 Status: Refer: Other Agency	***17801 ARENTH AVENUE***	***NNW 1/4 - 1/2 (0.442 mi.)***	***AB137***	***929***
WHITCOMB PLATING INC Facility Id: 71002476 Status: Active	***655 SOUTH ALDERTON A***	***N 1/2 - 1 (0.589 mi.)***	***AC141***	***949***
LITHONIA WEST Facility Id: 71002402 Status: Refer: Other Agency	***18401 E. ARENTH AVEN***	***ENE 1/2 - 1 (0.593 mi.)***	***142***	***953***
ELITE AUTO BODY	***649 ALDERTON AVENUE***	***N 1/2 - 1 (0.602 mi.)***	***AC143***	***958***

Facility Id: 60002733 Status: No Further Action				
NORTHROP ARCHITECTUR Facility Id: 60001346 Status: Active	999 S. HATCHER AVE.	NW 1/2 - 1 (0.652 mi.)	AD146	978
SOMITEX PRINTS OF CA Facility Id: 71002558 Status: Refer: Other Agency	17355 RAILROAD STREE	WNW 1/2 - 1 (0.799 mi.)	147	980

Lists of state and tribal leaking storage tanks

LUST: Leaking Underground Storage Tank (LUST) Sites included in GeoTracker. GeoTracker is the Water Boards data management system for sites that impact, or have the potential to impact, water quality in California, with emphasis on groundwater.

A review of the LUST list, as provided by EDR, has revealed that there are 12 LUST sites within approximately 0.5 miles of the target property.

Equal/Higher Elevation	Address	Direction / Distance	Map ID	Page
SAFE PLATING, INC. Database: LUST REG 4, Date of Government Version: 09/07/2004 Facility Id: 105.0248 Status: Case Closed Global ID: T0603700154	***18001 RAILROAD ST***	***SE 0 - 1/8 (0.044 mi.)***	***B19***	***215***
SAFE PLATING INC Database: LUST, Date of Government Version: 03/06/2023 Status: Completed - Case Closed Global Id: T0603700154	***18001 RAILROAD ST.***	***SE 0 - 1/8 (0.044 mi.)***	***B20***	***218***
AJAX INDUSTRIES Database: LUST REG 4, Date of Government Version: 09/07/2004 Facility Id: 105.0013 Status: Pollution Characterization Global ID: T0603700148	325 AJAX AVE S	NNW 1/8 - 1/4 (0.145 mi.)	I53	424
PUENTE HILLS MGPC IN Database: LUST, Date of Government Version: 03/06/2023 Status: Completed - Case Closed Global Id: T10000003268	***17871 CASTLETON ST E***	***S 1/8 - 1/4 (0.229 mi.)***	***R79***	***748***
MALIBU GRAND PRIX Database: LUST REG 4, Date of Government Version: 09/07/2004 Database: LUST, Date of Government Version: 03/06/2023 Status: Completed - Case Closed Global Id: T0603704029 Facility Id: I-13032 Status: Case Closed Global ID: T0603704029	***17871 CASTLETON ST***	***S 1/4 - 1/2 (0.277 mi.)***	***R100***	***793***
SHELL #204-1580-0604 Database: LUST REG 4, Date of Government Version: 09/07/2004 Database: LUST, Date of Government Version: 03/06/2023 Status: Completed - Case Closed	***1325 FULLERTON RD***	***ESE 1/4 - 1/2 (0.366 mi.)***	***118***	***843***

Global Id: T0603704822
Facility Id: R-09511
Status: Remedial action (cleanup) Underway
Global ID: T0603704822

STONER CREEK CAR WAS ***1600 STONER CREEK RD*** ***S 1/4 - 1/2 (0.396 mi.)*** ***119*** ***876***
Database: LUST, Date of Government Version: 03/06/2023
Status: Completed - Case Closed
Global Id: T10000000990

Lower Elevation	Address	Direction / Distance	Map ID	Page
BIRTCHER CONSTRUCTIO	***17760 ROWLAND AVE E***	***NW 1/4 - 1/2 (0.257 mi.)***	***S98***	***788***

Database: LUST REG 4, Date of Government Version: 09/07/2004
Database: LUST, Date of Government Version: 03/06/2023
Status: Completed - Case Closed
Global Id: T0603700152
Facility Id: 105.0172
Status: Case Closed
Global ID: T0603700152

CANADA BRAKE SHOE SE ***17639 ROWLAND ST*** ***NW 1/4 - 1/2 (0.438 mi.)*** ***AA134*** ***923***
Database: LUST, Date of Government Version: 03/06/2023
Status: Completed - Case Closed
Global Id: T0603705292

CANADA BRAKE SHOE SE ***17639 ROWLAND ST*** ***NW 1/4 - 1/2 (0.438 mi.)*** ***AA135*** ***925***
Database: LUST REG 4, Date of Government Version: 09/07/2004
Facility Id: R-16854
Status: Case Closed
Global ID: T0603705292

AIR PRODUCTS & CHEMI ***17801 ARENTH AVENUE*** ***NNW 1/4 - 1/2 (0.442 mi.)*** ***AB137*** ***929***
Database: LUST, Date of Government Version: 03/06/2023
Status: Completed - Case Closed
Global Id: T0603702634
Global Id: T0603792962

AIR PRODUCTS AND CHE ***17801 ARENTH AVE*** ***NNW 1/4 - 1/2 (0.442 mi.)*** ***AB138*** ***941***
Database: LUST REG 4, Date of Government Version: 09/07/2004
Facility Id: 917480052
Facility Id: 907480052A
Status: Case Closed
Status: Leak being confirmed
Global ID: T0603702634
Global ID: T0603792962

CPS-SLIC: Cleanup Program Sites (CPS; also known as Site Cleanups [SC] and formerly known as Spills, Leaks, Investigations, and Cleanups [SLIC] sites) included in GeoTracker. GeoTracker is the Water Boards data management system for sites that impact, or have the potential to impact, water quality in California, with emphasis on groundwater.

A review of the CPS-SLIC list, as provided by EDR, has revealed that there are 64 CPS-SLIC sites within approximately 0.5 miles of the target property.

Equal/Higher Elevation	Address	Direction / Distance	Map ID	Page
DARNELL-ROSE	***17915 RAILROAD ST***	***SW 0 - 1/8 (0.023 mi.)***	***C15***	***161***

Database: CPS-SLIC, Date of Government Version: 03/06/2023

Facility Status: Completed - Case Closed
Global Id: T10000015564

ALTIUM PACKAGING ***1070 SAMUELSON ST*** ***NE 0 - 1/8 (0.041 mi.)*** ***D16*** ***187***
Database: CPS-SLIC, Date of Government Version: 03/06/2023
Facility Status: Open - Inactive
Global Id: SL603798669

WESTERN SPECIALTY CO ***17955 AJAX AVE*** ***NNW 0 - 1/8 (0.048 mi.)*** ***E22*** ***306***
Database: CPS-SLIC, Date of Government Version: 03/06/2023
Facility Status: Completed - Case Closed
Global Id: T10000015763

WNA COMET WEST INC ***1101 SAMUELSON ST*** ***ENE 0 - 1/8 (0.068 mi.)*** ***F24*** ***310***
Database: CPS-SLIC, Date of Government Version: 03/06/2023
Facility Status: Completed - Case Closed
Global Id: T10000015551

WNA COMET WEST, INC. ***1125 SAMUELSON ST.*** ***E 0 - 1/8 (0.068 mi.)*** ***F25*** ***344***
Database: CPS-SLIC, Date of Government Version: 03/06/2023
Facility Status: Completed - Case Closed
Global Id: T10000015568

HOLIDAY PRINTING ***1034 LAWSON*** ***NNE 0 - 1/8 (0.073 mi.)*** ***D27*** ***345***
Database: CPS-SLIC, Date of Government Version: 03/06/2023
Facility Status: Completed - Case Closed
Global Id: T10000015778

SNAPEDGE INC. ***1032 LAWSON ST.*** ***NNE 0 - 1/8 (0.074 mi.)*** ***D29*** ***353***
Database: CPS-SLIC, Date of Government Version: 03/06/2023
Facility Status: Completed - Case Closed
Global Id: T10000015718

WILTON-ANDERSON CORP ***1030 LAWSON ST.*** ***NNE 0 - 1/8 (0.074 mi.)*** ***D30*** ***354***
Database: CPS-SLIC, Date of Government Version: 03/06/2023
Facility Status: Completed - Case Closed
Global Id: T10000015764

NATIONAL SAMPLE SERV ***1028 LAWSON ST.*** ***NNE 0 - 1/8 (0.075 mi.)*** ***D31*** ***355***
Database: CPS-SLIC, Date of Government Version: 03/06/2023
Facility Status: Completed - Case Closed
Global Id: T10000015661

BANK OF INDUSTRY ***1022 LAWSON ST.*** ***NNE 0 - 1/8 (0.077 mi.)*** ***D32*** ***356***
Database: CPS-SLIC, Date of Government Version: 03/06/2023
Facility Status: Completed - Case Closed
Global Id: T10000015689

DONALD M. HOOVER CO. ***1020 LAWSON ST.*** ***NNE 0 - 1/8 (0.077 mi.)*** ***D34*** ***359***
Database: CPS-SLIC, Date of Government Version: 03/06/2023
Facility Status: Completed - Case Closed
Global Id: T10000015576

STORAGETEK WRLSC ***1018 LAWSON ST.*** ***NNE 0 - 1/8 (0.080 mi.)*** ***D37*** ***363***
Database: CPS-SLIC, Date of Government Version: 03/06/2023
Facility Status: Completed - Case Closed
Global Id: T10000015784

STORAGETEK WRSC ***1016 LAWSON ST*** ***NNE 0 - 1/8 (0.084 mi.)*** ***G39*** ***364***
Database: CPS-SLIC, Date of Government Version: 03/06/2023
Facility Status: Completed - Case Closed
Global Id: T10000015733
Global Id: T10000015667

UNITED PACKAGING ***1150 SAMUELSON ST.*** ***ESE 0 - 1/8 (0.093 mi.)*** ***H43*** ***374***
Database: CPS-SLIC, Date of Government Version: 03/06/2023

Facility Status: Completed - Case Closed
Global Id: T10000015646

BEST FORMULATIONS	***17930 ROWLAND ST.***	***N 1/8 - 1/4 (0.135 mi.)***	***K51***	***415***

Database: CPS-SLIC, Date of Government Version: 03/06/2023
Facility Status: Completed - Case Closed
Global Id: T10000015616

PURITAN BENNETT CORP	***17855 ROWLAND ST.***	***NNW 1/8 - 1/4 (0.166 mi.)***	***I60***	***471***

Database: CPS-SLIC, Date of Government Version: 03/06/2023
Facility Status: Completed - Case Closed
Global Id: T10000015696

NEWEGG INC AS NEWEGG	***18045 ROWLAND ST***	***NE 1/8 - 1/4 (0.167 mi.)***	***L65***	***490***

Database: CPS-SLIC, Date of Government Version: 03/06/2023
Facility Status: Completed - Case Closed
Global Id: T10000015670

HYDRO EXTRUDER, LLC	***18111 E RAILROAD ST***	***ESE 1/8 - 1/4 (0.215 mi.)***	***P72***	***576***

Database: CPS-SLIC, Date of Government Version: 03/06/2023
Facility Status: Completed - Case Closed
Global Id: T10000015609

CONSTAR INTERNATIONA	***18175 E. ROWLAND ST.***	***NE 1/8 - 1/4 (0.244 mi.)***	***O93***	***781***

Database: CPS-SLIC, Date of Government Version: 03/06/2023
Facility Status: Completed - Case Closed
Global Id: T10000015791

AB PHOTO	***18215 GALE AVE.***	***ESE 1/4 - 1/2 (0.299 mi.)***	***102***	***807***

Database: CPS-SLIC, Date of Government Version: 03/06/2023
Facility Status: Completed - Case Closed
Global Id: SL603798675

PUENTE HILLS TOYOTA	***17755 CASTLETON***	***SW 1/4 - 1/2 (0.328 mi.)***	***V106***	***816***

Database: CPS-SLIC, Date of Government Version: 03/06/2023
Facility Status: Completed - Case Closed
Global Id: SL0603744697

FORMER PUENTE HILLS	17755 CASTLETON	SW 1/4 - 1/2 (0.328 mi.)	V107	820

Database: SLIC REG 4, Date of Government Version: 11/17/2004
Facility Status: Site Assessment

BESTEEL	***18233 E RAILROAD ST***	***E 1/4 - 1/2 (0.346 mi.)***	***112***	***833***

Database: CPS-SLIC, Date of Government Version: 03/06/2023
Facility Status: Completed - Case Closed
Global Id: T10000015635

ARTHUR COX & SONS, I	***18311 RAILROAD ST***	***E 1/4 - 1/2 (0.403 mi.)***	***121***	***891***

Database: CPS-SLIC, Date of Government Version: 03/06/2023
Facility Status: Completed - Case Closed
Global Id: T10000015529

BERGON BRUNSWIG MEDI	***18305 E SAN JOSE AVE***	***ENE 1/4 - 1/2 (0.414 mi.)***	***122***	***893***

Database: CPS-SLIC, Date of Government Version: 03/06/2023
Facility Status: Completed - Case Closed
Global Id: T10000015540

HYDROTECH COMPANY	***18400 E MOHR AVE***	***ESE 1/4 - 1/2 (0.471 mi.)***	***139***	***944***

Database: CPS-SLIC, Date of Government Version: 03/06/2023
Facility Status: Completed - Case Closed
Global Id: SL603798662

ECONOMICS LABORATORY	***18383 RAILROAD ST***	***E 1/4 - 1/2 (0.478 mi.)***	***140***	***946***

Database: CPS-SLIC, Date of Government Version: 03/06/2023

Facility Status: Open - Inactive
Global Id: SL603798658

Lower Elevation	Address	Direction / Distance	Map ID	Page
FORMER HYDROFLIGHT F	***17939 E ROWLAND STRE***	***N 1/8 - 1/4 (0.152 mi.)***	***K56***	***429***
Database: CPS-SLIC, Date of Government Version: 03/06/2023 Facility Status: Open - Verification Monitoring Global Id: SL603798661				
PIERCE MAGNETICS	***951 LAWSON ST.***	***N 1/8 - 1/4 (0.166 mi.)***	***M61***	***473***
Database: CPS-SLIC, Date of Government Version: 03/06/2023 Facility Status: Completed - Case Closed Global Id: T10000015786				
AIR TREATMENT CORPOR	***957 LAWSON ST***	***NNE 1/8 - 1/4 (0.167 mi.)***	***M63***	***477***
Database: CPS-SLIC, Date of Government Version: 03/06/2023 Facility Status: Completed - Case Closed Global Id: T10000015787				
KITCHEN EQUIP. MFG.	***940 AJAX AVE***	***NNW 1/8 - 1/4 (0.195 mi.)***	***N67***	***494***
Database: CPS-SLIC, Date of Government Version: 03/06/2023 Facility Status: Completed - Case Closed Global Id: T10000015547				
CALAMIA PLASTIC CORP	***930 S. AJAX AVE.***	***NNW 1/8 - 1/4 (0.215 mi.)***	***N68***	***495***
Database: CPS-SLIC, Date of Government Version: 03/06/2023 Facility Status: Completed - Case Closed Global Id: T10000015549				
RICHFIELD TILE & CON	***928 S. AJAX ST.***	***NNW 1/8 - 1/4 (0.218 mi.)***	***N75***	***600***
Database: CPS-SLIC, Date of Government Version: 03/06/2023 Facility Status: Completed - Case Closed Global Id: T10000015768				
PACIFIC FIRE SAFETY	***17788 E ROWLAND ST***	***NW 1/8 - 1/4 (0.231 mi.)***	***S80***	***752***
Database: CPS-SLIC, Date of Government Version: 03/06/2023 Facility Status: Completed - Case Closed Global Id: T10000015515				
J & L FOOD, INC.	***17786 ROWLAND ST.***	***NW 1/8 - 1/4 (0.233 mi.)***	***S83***	***756***
Database: CPS-SLIC, Date of Government Version: 03/06/2023 Facility Status: Completed - Case Closed Global Id: T10000015617				
ARCHITECTURAL FLOOR	***914 S. AJAX AVE. SUI***	***N 1/8 - 1/4 (0.240 mi.)***	***T87***	***769***
Database: CPS-SLIC, Date of Government Version: 03/06/2023 Facility Status: Completed - Case Closed Global Id: T10000015766				
88 AJAX LLC	***914 AJAX AVE***	***N 1/8 - 1/4 (0.240 mi.)***	***T88***	***770***
Database: CPS-SLIC, Date of Government Version: 03/06/2023 Facility Status: Completed - Case Closed Global Id: T10000015657				
CAL-CARPET CO., INC.	***916 S. AJAX AVE.***	***NNW 1/8 - 1/4 (0.240 mi.)***	***N91***	***778***
Database: CPS-SLIC, Date of Government Version: 03/06/2023 Facility Status: Completed - Case Closed Global Id: T10000015767				
TRU FORM PLASTIC INC	***17770 E ROWLAND ST***	***NW 1/8 - 1/4 (0.249 mi.)***	***S96***	***785***
Database: CPS-SLIC, Date of Government Version: 03/06/2023				

Facility Status: Completed - Case Closed
Global Id: T10000015746

UTILITY TRAILER MANU ***17747 RAILROAD STREE*** ***W 1/4 - 1/2 (0.271 mi.)*** ***99*** ***792***
Database: CPS-SLIC, Date of Government Version: 03/06/2023
Facility Status: Completed - Case Closed
Global Id: SL603792655

CALIFORNIA HYDROFORM ***850 LAWSON ST*** ***NNE 1/4 - 1/2 (0.286 mi.)*** ***U101*** ***805***
Database: CPS-SLIC, Date of Government Version: 03/06/2023
Facility Status: Open - Inactive
Global Id: SL603798656

AJAX HARDWARE FACILI ***825 AJAX AVENUE, SOU*** ***NNW 1/4 - 1/2 (0.305 mi.)*** ***103*** ***808***
Database: CPS-SLIC, Date of Government Version: 03/06/2023
Facility Status: Completed - Case Closed
Global Id: SL0002040004

PACE LITHOGRAPHERS I ***18030 CORTNEY CT*** ***NNE 1/4 - 1/2 (0.319 mi.)*** ***U104*** ***809***
Database: CPS-SLIC, Date of Government Version: 03/06/2023
Facility Status: Completed - Case Closed
Global Id: T10000015668

CREFTCON INDUSTRIES ***900 S AJAX AVE*** ***N 1/4 - 1/2 (0.320 mi.)*** ***105*** ***814***
Database: CPS-SLIC, Date of Government Version: 03/06/2023
Facility Status: Completed - Case Closed
Global Id: T10000015561

TODD CORPORATION ***18001 CORTNEY CT*** ***NNE 1/4 - 1/2 (0.329 mi.)*** ***U108*** ***820***
Database: CPS-SLIC, Date of Government Version: 03/06/2023
Facility Status: Completed - Case Closed
Global Id: T10000015741

ADTECH PHOTONICS INC ***18007 CORTNEY CT*** ***NNE 1/4 - 1/2 (0.334 mi.)*** ***U109*** ***821***
Database: CPS-SLIC, Date of Government Version: 03/06/2023
Facility Status: Completed - Case Closed
Global Id: T10000015669

AGER-MIDERN COMPUTER ***18005 CORTNEY CT.*** ***NNE 1/4 - 1/2 (0.336 mi.)*** ***U110*** ***831***
Database: CPS-SLIC, Date of Government Version: 03/06/2023
Facility Status: Completed - Case Closed
Global Id: T10000015735

ABBA RUBBER COMPANY, ***17704 E. ROWLAND ST.*** ***WNW 1/4 - 1/2 (0.351 mi.)*** ***W113*** ***835***
Database: CPS-SLIC, Date of Government Version: 03/06/2023
Facility Status: Completed - Case Closed
Global Id: T10000015510

ANTIQUE AUTO ELECTRI ***17700 ROWLAND ST*** ***WNW 1/4 - 1/2 (0.352 mi.)*** ***W114*** ***836***
Database: CPS-SLIC, Date of Government Version: 03/06/2023
Facility Status: Completed - Case Closed
Global Id: T10000015509
Global Id: T10000015532
Global Id: T10000015677

SCOVILLE ART AND SIG ***17700 E. ROWLAND ST.*** ***WNW 1/4 - 1/2 (0.352 mi.)*** ***W115*** ***838***
Database: CPS-SLIC, Date of Government Version: 03/06/2023
Facility Status: Completed - Case Closed
Global Id: T10000015714

SOTO ASSOCIATES, INC ***825 LAWSON*** ***N 1/4 - 1/2 (0.359 mi.)*** ***X117*** ***840***
Database: CPS-SLIC, Date of Government Version: 03/06/2023
Facility Status: Completed - Case Closed

Global Id: SL603798665

PREMIO INC ***918 RADECKI COURT*** ***NW 1/4 - 1/2 (0.399 mi.)*** ***120*** ***881***
Database: CPS-SLIC, Date of Government Version: 03/06/2023
Facility Status: Completed - Case Closed
Global Id: T10000015794

PURITAN BENNETT CORP ***17588 ROWLAND ST.*** ***WNW 1/4 - 1/2 (0.416 mi.)*** ***124*** ***895***
Database: CPS-SLIC, Date of Government Version: 03/06/2023
Facility Status: Completed - Case Closed
Global Id: T10000015672

ZENITH SPECIALTY BAG ***17625 E RAILROAD ST*** ***W 1/4 - 1/2 (0.417 mi.)*** ***125*** ***896***
Database: CPS-SLIC, Date of Government Version: 03/06/2023
Facility Status: Completed - Case Closed
Global Id: T10000015765

JIANGS INTL TRADE CO ***17903 ARENTH AVE*** ***N 1/4 - 1/2 (0.429 mi.)*** ***Z126*** ***904***
Database: CPS-SLIC, Date of Government Version: 03/06/2023
Facility Status: Completed - Case Closed
Global Id: T10000015663

SIERRA IMAGING ***17905 ARENTH AVE*** ***N 1/4 - 1/2 (0.429 mi.)*** ***Z127*** ***906***
Database: CPS-SLIC, Date of Government Version: 03/06/2023
Facility Status: Completed - Case Closed
Global Id: T10000015587

SEA SHIELD MARINE ***17907 ARENTH AVE*** ***N 1/4 - 1/2 (0.429 mi.)*** ***Z128*** ***907***
Database: CPS-SLIC, Date of Government Version: 03/06/2023
Facility Status: Completed - Case Closed
Global Id: T10000015654

WORLD INDUSTRIES ***17955 ARENTH AVE*** ***N 1/4 - 1/2 (0.430 mi.)*** ***Z129*** ***911***
Database: CPS-SLIC, Date of Government Version: 03/06/2023
Facility Status: Completed - Case Closed
Global Id: SL603798674

POOL DOCTOR ***17955 ARENTH AVE.*** ***N 1/4 - 1/2 (0.430 mi.)*** ***Z130*** ***913***
Database: CPS-SLIC, Date of Government Version: 03/06/2023
Facility Status: Completed - Case Closed
Global Id: T10000015687

CIRCLE INDUSTRIES, I ***17901 ARENTH AVE.*** ***N 1/4 - 1/2 (0.432 mi.)*** ***Z131*** ***915***
Database: CPS-SLIC, Date of Government Version: 03/06/2023
Facility Status: Completed - Case Closed
Global Id: T10000015555

ENVIRONMENTAL LIGHTI ***17891 ARENTH AVE*** ***N 1/4 - 1/2 (0.432 mi.)*** ***Z132*** ***916***
Database: CPS-SLIC, Date of Government Version: 03/06/2023
Facility Status: Completed - Case Closed
Global Id: T10000015578

BELWITH INTERNATIONA ***18071 ARENTH AVE.*** ***NNE 1/4 - 1/2 (0.433 mi.)*** ***Y133*** ***921***
Database: CPS-SLIC, Date of Government Version: 03/06/2023
Facility Status: Completed - Case Closed
Global Id: T10000015539

RAY LOCK MFG INC ***17639 ROWLAND ST*** ***NW 1/4 - 1/2 (0.438 mi.)*** ***AA136*** ***927***
Database: CPS-SLIC, Date of Government Version: 03/06/2023
Facility Status: Completed - Case Closed
Global Id: T10000015552

AIR PRODUCTS & CHEMI ***17801 ARENTH AVENUE*** ***NNW 1/4 - 1/2 (0.442 mi.)*** ***AB137*** ***929***
Database: CPS-SLIC, Date of Government Version: 03/06/2023

Facility Status: Completed - Case Closed
Global Id: T10000015517

Lists of state and tribal registered storage tanks

UST: The Underground Storage Tank database contains registered USTs. USTs are regulated under Subtitle I of the Resource Conservation and Recovery Act (RCRA). The data come from the State Water Resources Control Board's Hazardous Substance Storage Container Database.

A review of the UST list, as provided by EDR, has revealed that there is 1 UST site within approximately 0.25 miles of the target property.

Equal/Higher Elevation	Address	Direction / Distance	Map ID	Page
SANTEE DAIRIES	17851 RAILROAD ST	WSW 1/8 - 1/4 (0.127 mi.)	J46	379
Database: UST, Date of Government Version: 12/02/2022 Facility Id: 25611				

AST: A listing of aboveground storage tank petroleum storage tank locations.

A review of the AST list, as provided by EDR, has revealed that there are 2 AST sites within approximately 0.25 miles of the target property.

Equal/Higher Elevation	Address	Direction / Distance	Map ID	Page
Not reported	18111 E RAILROAD ST	ESE 1/8 - 1/4 (0.215 mi.)	P73	595
Database: AST, Date of Government Version: 07/06/2016				
SAPA EXTRUDER INC	***18111 E RAILROAD ST***	***ESE 1/8 - 1/4 (0.215 mi.)***	***P74***	***596***
Database: AST, Date of Government Version: 07/06/2016				

ADDITIONAL ENVIRONMENTAL RECORDS

Local Lists of Hazardous waste / Contaminated Sites

AOCONCERN: San Gabriel Valley areas where VOC contamination is at or above the MCL as designated by region 9 EPA office. Date of Government Version: 3/30/2009 Exide Site area is a cleanup plan of lead-impacted soil surrounding the former Exide Facility as designated by the DTSC. Date of Government Version: 7/17/2017

A review of the AOCONCERN list, as provided by EDR, has revealed that there is 1 AOCONCERN site within approximately 1 mile of the target property.

Equal/Higher Elevation	Address	Direction / Distance	Map ID	Page
SAN GABRIEL VALLEY		0 - 1/8 (0.000 mi.)	0	128

EXECUTIVE SUMMARY

CERS HAZ WASTE: List of sites in the California Environmental Protection Agency (CalEPA) Regulated Site Portal which fall under the Hazardous Chemical Management, Hazardous Waste Onsite Treatment, Household Hazardous Waste Collection, Hazardous Waste Generator, and RCRA LQ HW Generator programs.

A review of the CERS HAZ WASTE list, as provided by EDR, and dated 01/05/2023 has revealed that there are 6 CERS HAZ WASTE sites within approximately 0.25 miles of the target property.

Equal/Higher Elevation	Address	Direction / Distance	Map ID	Page
ALTIUM PACKAGING	***1070 SAMUELSON ST***	***NE 0 - 1/8 (0.041 mi.)***	***D16***	***187***
SAFE PLATING INC	***18001 RAILROAD ST.***	***SE 0 - 1/8 (0.044 mi.)***	***B20***	***218***
ALTA DENA CERTIFIED	***17851 RAILROAD ST #***	***WSW 1/8 - 1/4 (0.127 mi.)***	***J47***	***380***
D-TECH OPTOELECTRONI	***18062 ROWLAND ST***	***NE 1/8 - 1/4 (0.157 mi.)***	***L59***	***436***
SAPA EXTRUDER INC	***18111 EAST RAILROAD***	***ESE 1/8 - 1/4 (0.215 mi.)***	***P70***	***499***
HOME DEPOT #0609	***18131 GALE AVE***	***SE 1/8 - 1/4 (0.228 mi.)***	***Q78***	***673***

Local Lists of Registered Storage Tanks

SWEEPS UST: Statewide Environmental Evaluation and Planning System. This underground storage tank listing was updated and maintained by a company contacted by the SWRCB in the early 1990's. The listing is no longer updated or maintained. The local agency is the contact for more information on a site on the SWEEPS list.

A review of the SWEEPS UST list, as provided by EDR, and dated 06/01/1994 has revealed that there is 1 SWEEPS UST site within approximately 0.25 miles of the target property.

Equal/Higher Elevation	Address	Direction / Distance	Map ID	Page
SAFE PLATING, INC. Status: A Tank Status: A Comp Number: 13555	***18001 RAILROAD ST***	***SE 0 - 1/8 (0.044 mi.)***	***B19***	***215***

HIST UST: Historical UST Registered Database.

A review of the HIST UST list, as provided by EDR, and dated 10/15/1990 has revealed that there are 2 HIST UST sites within approximately 0.25 miles of the target property.

Equal/Higher Elevation	Address	Direction / Distance	Map ID	Page
SAFE PLATING, INC. Facility Id: 00000017141	***18001 RAILROAD ST***	***SE 0 - 1/8 (0.044 mi.)***	***B19***	***215***
EQUIPMENT STORAGE YA	17760 E ROWLAND	NW 1/8 - 1/4 (0.239 mi.)	S86	768

CERS TANKS: List of sites in the California Environmental Protection Agency (CalEPA) Regulated Site Portal which fall under the Aboveground Petroleum Storage and Underground Storage Tank regulatory programs.

A review of the CERS TANKS list, as provided by EDR, and dated 01/06/2023 has revealed that there is 1 CERS TANKS site within approximately 0.25 miles of the target property.

Equal/Higher Elevation	Address	Direction / Distance	Map ID	Page
SAPA EXTRUDER INC	***18111 EAST RAILROAD***	***ESE 1/8 - 1/4 (0.215 mi.)***	***P70***	***499***

EXECUTIVE SUMMARY

Local Land Records

DEED: The use of recorded land use restrictions is one of the methods the DTSC uses to protect the public from unsafe exposures to hazardous substances and wastes .

A review of the DEED list, as provided by EDR, and dated 11/28/2022 has revealed that there is 1 DEED site within approximately 0.5 miles of the target property.

Lower Elevation	Address	Direction / Distance	Map ID	Page
AJAX HARDWARE FACILI Status: COMPLETED - CASE CLOSED Envirostor ID: SL0002040004	***825 AJAX AVENUE, SOU***	***NNW 1/4 - 1/2 (0.305 mi.)***	***103***	***808***

Other Ascertainable Records

RCRA NonGen / NLR: RCRAInfo is EPA's comprehensive information system, providing access to data supporting the Resource Conservation and Recovery Act (RCRA) of 1976 and the Hazardous and Solid Waste Amendments (HSWA) of 1984. The database includes selective information on sites which generate, transport, store, treat and/or dispose of hazardous waste as defined by the Resource Conservation and Recovery Act (RCRA). Non-Generators do not presently generate hazardous waste.

A review of the RCRA NonGen / NLR list, as provided by EDR, and dated 03/06/2023 has revealed that there are 14 RCRA NonGen / NLR sites within approximately 0.25 miles of the target property.

Equal/Higher Elevation	Address	Direction / Distance	Map ID	Page
DARNELL-ROSE EPA ID:: CAL000122845	17915 RAILROAD ST	SW 0 - 1/8 (0.023 mi.)	C14	159
CONSOLIDATED CONTAIN EPA ID:: CAL000326183	1070 SAMUELSON ST	NE 0 - 1/8 (0.041 mi.)	D17	210
WNA COMET WEST INC EPA ID:: CAL000065879	1101 SAMUELSON ST	ENE 0 - 1/8 (0.068 mi.)	F23	307
EXPERT PHARMACEUTICA EPA ID:: CAC003075438	1136 SAMUELSON STREE	E 0 - 1/8 (0.093 mi.)	H41	368
BEST LAB LLC EPA ID:: CAL000435984	1136 SAMUELSON ST	E 0 - 1/8 (0.093 mi.)	H42	370
DEAN FOODS OF SOUTHE EPA ID:: CAL000358711	17851 RAILROAD ST	WSW 1/8 - 1/4 (0.127 mi.)	J48	408
CONSOLIDATED CONTAIN EPA ID:: CAL000270079	17851 E RAILROAD ST	WSW 1/8 - 1/4 (0.127 mi.)	J49	410
ALTA DENA CERTIFIED EPA ID:: CAL000465599	17851 RAILROAD ST	WSW 1/8 - 1/4 (0.127 mi.)	J50	413
SAMS CLUB #6611 EPA ID:: CAR000207902	17835 E. GALE AVENUE	SW 1/8 - 1/4 (0.140 mi.)	52	416
D-TECH OPTOELECTRONI EPA ID:: CAL000437885	18062 ROWLAND ST	NE 1/8 - 1/4 (0.157 mi.)	L58	434
NEWEGG INC AS NEWEGG EPA ID:: CAL000407572	18045 ROWLAND ST	NE 1/8 - 1/4 (0.167 mi.)	L66	492
BRADY INDUSTRIES	18131 GALE AVE	SE 1/8 - 1/4 (0.228 mi.)	Q77	671

EPA ID:: CAC003048966				
KION PRINTING INC.	***18130 ROWLAND ST***	***ENE 1/8 - 1/4 (0.236 mi.)***	***O85***	***758***
EPA ID:: CAD983639436				
PORT LOGISTICS	18175 ROWLAND	NE 1/8 - 1/4 (0.244 mi.)	O94	782
EPA ID:: CAC003024393				

ROD: Record of Decision. ROD documents mandate a permanent remedy at an NPL (Superfund) site containing technical and health information to aid the cleanup.

A review of the ROD list, as provided by EDR, and dated 01/25/2023 has revealed that there is 1 ROD site within approximately 1 mile of the target property.

Equal/Higher Elevation	Address	Direction / Distance	Map ID	Page
SAN GABRIEL VALLEY (	***STIMSON AVE & OLD VA***	***0 - 1/8 (0.000 mi.)***	***0***	***128***
EPA ID:: CAD980817985				

PRP: A listing of verified Potentially Responsible Parties

A review of the PRP list, as provided by EDR, and dated 10/27/2022 has revealed that there is 1 PRP site within approximately 0.001 miles of the target property.

Equal/Higher Elevation	Address	Direction / Distance	Map ID	Page
SAN GABRIEL VALLEY (	***STIMSON AVE & OLD VA***	***0 - 1/8 (0.000 mi.)***	***0***	***128***

ICIS: The Integrated Compliance Information System (ICIS) supports the information needs of the national enforcement and compliance program as well as the unique needs of the National Pollutant Discharge Elimination System (NPDES) program.

A review of the ICIS list, as provided by EDR, and dated 11/18/2016 has revealed that there is 1 ICIS site within approximately 0.001 miles of the target property.

Equal/Higher Elevation	Address	Direction / Distance	Map ID	Page
SAN GABRIEL VALLEY (	***STIMSON AVE & OLD VA***	***0 - 1/8 (0.000 mi.)***	***0***	***128***
FRS ID:: 110009267907				

FINDS: The Facility Index System contains both facility information and "pointers" to other sources of information that contain more detail. These include: RCRIS; Permit Compliance System (PCS); Aerometric Information Retrieval System (AIRS); FATES (FIFRA [Federal Insecticide Fungicide Rodenticide Act] and TSCA Enforcement System, FTTS [FIFRA/TSCA Tracking System]; CERCLIS; DOCKET (Enforcement Docket used to manage and track information on civil judicial enforcement cases for all environmental statutes); Federal Underground Injection Control (FURS); Federal Reporting Data System (FRDS); Surface Impoundments (SIA); TSCA Chemicals in Commerce Information System (CICS); PADS; RCRA-J (medical waste transporters/disposers); TRIS; and TSCA. The source of this database is the U.S. EPA/NTIS.

A review of the FINDS list, as provided by EDR, and dated 02/02/2023 has revealed that there is 1 FINDS site within approximately 0.001 miles of the target property.

EXECUTIVE SUMMARY

Equal/Higher Elevation	Address	Direction / Distance	Map ID	Page
SAN GABRIEL VALLEY (Registry ID:: 110009267907	***STIMSON AVE & OLD VA***	***0 - 1/8 (0.000 mi.)***	***0***	***128***

ECHO: ECHO provides integrated compliance and enforcement information for about 800,000 regulated facilities nationwide.

A review of the ECHO list, as provided by EDR, and dated 01/01/2023 has revealed that there is 1 ECHO site within approximately 0.001 miles of the target property.

Equal/Higher Elevation	Address	Direction / Distance	Map ID	Page
SAN GABRIEL VALLEY (Registry ID: 110009267907	***STIMSON AVE & OLD VA***	***0 - 1/8 (0.000 mi.)***	***0***	***128***

PFAS ECHO: Regulators and the public have expressed interest in knowing which regulated entities may be using PFAS. EPA has developed a dataset from various sources that show which industries may be handling PFAS. Approximately 120,000 facilities subject to federal environmental programs have operated or currently operate in industry sectors with processes that may involve handling and/or release of PFAS.

A review of the PFAS ECHO list, as provided by EDR, and dated 03/30/2023 has revealed that there are 7 PFAS ECHO sites within approximately 0.25 miles of the target property.

Equal/Higher Elevation	Address	Direction / Distance	Map ID	Page
SAFE PLATING INC		SSE 0 - 1/8 (0.009 mi.)	B11	154
SAFE PLATING INC		SE 0 - 1/8 (0.019 mi.)	B12	155
CONSOLIDATED CONTAIN		E 0 - 1/8 (0.080 mi.)	F35	360
WNA		E 0 - 1/8 (0.080 mi.)	F36	361
HOLIDAY PRINTING & L		NNE 0 - 1/8 (0.104 mi.)	G44	375
D-TECH OPTOELECTRONI		NE 1/8 - 1/4 (0.156 mi.)	L57	433
KION PRINTING INC		ENE 1/8 - 1/4 (0.244 mi.)	O92	780

Cortese: The sites for the list are designated by the State Water Resource Control Board (LUST), the Integrated Waste Board (SWF/LS), and the Department of Toxic Substances Control (Cal-Sites).

A review of the Cortese list, as provided by EDR, and dated 12/14/2022 has revealed that there are 8 Cortese sites within approximately 0.5 miles of the target property.

Equal/Higher Elevation	Address	Direction / Distance	Map ID	Page
SAFE PLATING, INC. Cleanup Status: COMPLETED - CASE CLOSED	***18001 RAILROAD ST***	***SE 0 - 1/8 (0.044 mi.)***	***B19***	***215***
PUENTE HILLS MGPC IN Cleanup Status: COMPLETED - CASE CLOSED	***17871 CASTLETON ST E***	***S 1/8 - 1/4 (0.229 mi.)***	***R79***	***748***
MALIBU GRAND PRIX Cleanup Status: COMPLETED - CASE CLOSED	***17871 CASTLETON ST***	***S 1/4 - 1/2 (0.277 mi.)***	***R100***	***793***
SHELL #204-1580-0604 Cleanup Status: COMPLETED - CASE CLOSED	***1325 FULLERTON RD***	***ESE 1/4 - 1/2 (0.366 mi.)***	***118***	***843***
STONER CREEK CAR WAS	***1600 STONER CREEK RD***	***S 1/4 - 1/2 (0.396 mi.)***	***119***	***876***

Cleanup Status: COMPLETED - CASE CLOSED

Lower Elevation	Address	Direction / Distance	Map ID	Page
BIRTCHER CONSTRUCTIO	***17760 ROWLAND AVE E***	***NW 1/4 - 1/2 (0.257 mi.)***	***S98***	***788***
Cleanup Status: COMPLETED - CASE CLOSED				
CANADA BRAKE SHOE SE	***17639 ROWLAND ST***	***NW 1/4 - 1/2 (0.438 mi.)***	***AA135***	***925***
Cleanup Status: COMPLETED - CASE CLOSED				
AIR PRODUCTS AND CHE	***17801 ARENTH AVE***	***NNW 1/4 - 1/2 (0.442 mi.)***	***AB138***	***941***
Cleanup Status: COMPLETED - CASE CLOSED				

HIST CORTESE: The sites for the list are designated by the State Water Resource Control Board [LUST], the Integrated Waste Board [SWF/LS], and the Department of Toxic Substances Control [CALSITES]. This listing is no longer updated by the state agency.

A review of the HIST CORTESE list, as provided by EDR, and dated 04/01/2001 has revealed that there are 8 HIST CORTESE sites within approximately 0.5 miles of the target property.

Equal/Higher Elevation	Address	Direction / Distance	Map ID	Page
SAFE PLATING INC	***18001 RAILROAD ST.***	***SE 0 - 1/8 (0.044 mi.)***	***B20***	***218***
Reg Id: 105.0248				
MALIBU GRAND PRIX	17871 CASTELTON	S 1/8 - 1/4 (0.235 mi.)	R84	757
Reg Id: I-13032				
SHELL #204-1580-0604	***1325 FULLERTON RD***	***ESE 1/4 - 1/2 (0.366 mi.)***	***118***	***843***
Reg Id: R-09511				

Lower Elevation	Address	Direction / Distance	Map ID	Page
BIRTCHER CONSTRUCTIO	***17760 ROWLAND AVE E***	***NW 1/4 - 1/2 (0.257 mi.)***	***S98***	***788***
Reg Id: 105.0172				
SOTO ASSOC., INC	825 LAWSON ST	NNE 1/4 - 1/2 (0.358 mi.)	X116	839
Reg Id: 4B192618N01				
WIP-TRW, INC.	18031 EAST ARENTH AV	NNE 1/4 - 1/2 (0.416 mi.)	Y123	894
Reg Id: 4B192557N01				
CANADA BRAKE SHOE SE	***17639 ROWLAND ST***	***NW 1/4 - 1/2 (0.438 mi.)***	***AA134***	***923***
Reg Id: R-16854				
AIR PRODUCTS & CHEMI	***17801 ARENTH AVENUE***	***NNW 1/4 - 1/2 (0.442 mi.)***	***AB137***	***929***
Reg Id: R-04907				
Reg Id: 917480052				

HWP: Detailed information on permitted hazardous waste facilities and corrective action ("cleanups") tracked in EnviroStor.

A review of the HWP list, as provided by EDR, and dated 11/10/2022 has revealed that there is 1 HWP site within approximately 1 mile of the target property.

Lower Elevation	Address	Direction / Distance	Map ID	Page
MAXIM LIGHTING	***999 S HATCHER AVE***	***NW 1/2 - 1 (0.652 mi.)***	***AD144***	***961***

EXECUTIVE SUMMARY

EPA ID: CAD008246027
Cleanup Status: UNDERGOING CLOSURE

Notify 65: Listings of all Proposition 65 incidents reported to counties by the State Water Resources Control Board and the Regional Water Quality Control Board. This database is no longer updated by the reporting agency.

A review of the Notify 65 list, as provided by EDR, and dated 12/07/2022 has revealed that there is 1 Notify 65 site within approximately 1 mile of the target property.

Equal/Higher Elevation	Address	Direction / Distance	Map ID	Page
MR. KONGAIKA	1449 ALMINA	SSE 1/4 - 1/2 (0.341 mi.)	111	832

WIP: Well Investigation Program case in the San Gabriel and San Fernando Valley area.

A review of the WIP list, as provided by EDR, and dated 07/03/2009 has revealed that there are 34 WIP sites within approximately 0.25 miles of the target property.

Equal/Higher Elevation	Address	Direction / Distance	Map ID	Page
OCCUPANT Facility Status: Historical	***17915 RAILROAD ST***	***SW 0 - 1/8 (0.023 mi.)***	***C13***	***156***
ALTIUM PACKAGING Facility Status: Active	***1070 SAMUELSON ST***	***NE 0 - 1/8 (0.041 mi.)***	***D16***	***187***
SAFE PLATING, INC. Facility Status: Historical	***18001 RAILROAD ST***	***SE 0 - 1/8 (0.044 mi.)***	***B19***	***215***
WESTERN SPECIALTY CO Facility Status: Historical	***17955 AJAX AVE***	***NNW 0 - 1/8 (0.048 mi.)***	***E22***	***306***
WNA COMET WEST, INC. Facility Status: Historical	***1125 SAMUELSON ST.***	***E 0 - 1/8 (0.068 mi.)***	***F25***	***344***
K R SERVICES Facility Status: Historical	1044 LAWSON ST	NNE 0 - 1/8 (0.072 mi.)	D26	345
HOLIDAY PRINTING Facility Status: Historical	***1034 LAWSON***	***NNE 0 - 1/8 (0.073 mi.)***	***D27***	***345***
SNAPEDGE INC. Facility Status: Historical	***1032 LAWSON ST.***	***NNE 0 - 1/8 (0.074 mi.)***	***D29***	***353***
WILTON-ANDERSON CORP Facility Status: Historical	***1030 LAWSON ST.***	***NNE 0 - 1/8 (0.074 mi.)***	***D30***	***354***
NATIONAL SAMPLE SERV Facility Status: Historical	***1028 LAWSON ST.***	***NNE 0 - 1/8 (0.075 mi.)***	***D31***	***355***
BANK OF INDUSTRY Facility Status: Historical	***1022 LAWSON ST.***	***NNE 0 - 1/8 (0.077 mi.)***	***D32***	***356***
WNA COMET WEST INC Facility Status: Historical	***1101 S SAMUELSON ST***	***ENE 0 - 1/8 (0.077 mi.)***	***F33***	***358***
DONALD M. HOOVER CO. Facility Status: Historical	***1020 LAWSON ST.***	***NNE 0 - 1/8 (0.077 mi.)***	***D34***	***359***
STORAGETEK WRLSC	***1018 LAWSON ST.***	***NNE 0 - 1/8 (0.080 mi.)***	***D37***	***363***

Facility Status: Historical				
COMTRADE Facility Status: Historical	1016 LAWSON ST	NNE 0 - 1/8 (0.084 mi.)	G38	364
STORAGETEK WRSC Facility Status: Historical	***1016 LAWSON ST***	***NNE 0 - 1/8 (0.084 mi.)***	***G39***	***364***
UNITED PACKAGING Facility Status: Historical	***1150 SAMUELSON ST.***	***ESE 0 - 1/8 (0.093 mi.)***	***H43***	***374***
BEST FORMULATIONS Facility Status: Historical	***17930 ROWLAND ST.***	***N 1/8 - 1/4 (0.135 mi.)***	***K51***	***415***
COLUMBIA PACIFIC ALU Facility Status: Historical	***18111 E RAILROAD ST***	***ESE 1/8 - 1/4 (0.147 mi.)***	***54***	***426***
PURITAN BENNETT CORP Facility Status: Historical	***17855 ROWLAND ST.***	***NNW 1/8 - 1/4 (0.166 mi.)***	***I60***	***471***
GENERAL ELECTRIC Facility Status: Historical	***18045 ROWLAND ST***	***NE 1/8 - 1/4 (0.167 mi.)***	***L64***	***488***
CONSTAR INTERNATIONA Facility Status: Historical	***18175 E. ROWLAND ST.***	***NE 1/8 - 1/4 (0.244 mi.)***	***O93***	***781***

Lower Elevation	Address	Direction / Distance	Map ID	Page
HYDROFLIGHT Facility Status: Active	17939 E ROWLAND ST	N 1/8 - 1/4 (0.152 mi.)	K55	429
PIERCE MAGNETICS Facility Status: Historical	***951 LAWSON ST.***	***N 1/8 - 1/4 (0.166 mi.)***	***M61***	***473***
FORTUNE DYNAMIC INC. Facility Status: Historical	957 LAWSON ST	NNE 1/8 - 1/4 (0.167 mi.)	M62	477
KITCHEN EQUIP. MFG. Facility Status: Historical	***940 AJAX AVE***	***NNW 1/8 - 1/4 (0.195 mi.)***	***N67***	***494***
CALAMIA PLASTIC CORP Facility Status: Historical	***930 S. AJAX AVE.***	***NNW 1/8 - 1/4 (0.215 mi.)***	***N68***	***495***
RICHFIELD TILE & CON Facility Status: Historical	***928 S. AJAX ST.***	***NNW 1/8 - 1/4 (0.218 mi.)***	***N75***	***600***
ECOFF, ADAMS/COLTRIN Facility Status: Historical	17788 E ROWLAND ST	NW 1/8 - 1/4 (0.231 mi.)	S81	754
J & L FOOD, INC. Facility Status: Historical	***17786 ROWLAND ST.***	***NW 1/8 - 1/4 (0.233 mi.)***	***S83***	***756***
ARCHITECTURAL FLOOR Facility Status: Historical	***914 S. AJAX AVE. SUI***	***N 1/8 - 1/4 (0.240 mi.)***	***T87***	***769***
CAL-FIA, INC. Facility Status: Historical	914 AJAX AVE	N 1/8 - 1/4 (0.240 mi.)	T89	776
CAL-CARPET CO., INC. Facility Status: Historical	***916 S. AJAX AVE.***	***NNW 1/8 - 1/4 (0.240 mi.)***	***N91***	***778***
TRU-FORM PLASTICS Facility Status: Historical	17770 E ROWLAND ST	NW 1/8 - 1/4 (0.249 mi.)	S95	784

EXECUTIVE SUMMARY

Due to poor or inadequate address information, the following sites were not mapped. Count: 14 records.

Site Name	Database(s)
CITY 1485 ROWLAND ST HATCHER AVE T	CERS
EL DORADO PAINTING & SANDBLASTING	PRP
UTILITY TRAILER MFG. CO.	PRP
SOMITEX PRINTS OF CALIFORNIA	PRP
UTILITY TRAILER MANUFACTURING COMP	PRP
WESTERN BLOWER CORP.	PRP
BRIGGS MANUFACTURING CO.	PRP
18383 E RAILROAD ST	HMIRS
TERRA FURNITURE, INC.	CPS-SLIC, EMI
COMMUNICATIONS TECHNOLOGY	CPS-SLIC
ARMIN PLASTICS CORPORATION	CPS-SLIC, WIP
DOD - NIKE BATTERY SITE 29	CPS-SLIC
SAN GABRIEL GROUND WATER BASIN 4	CA BOND EXP. PLAN
NIKE BATTERY SITE NO.29, PUENTE HI	ENVIROSTOR

OVERVIEW MAP - 7320382.2S

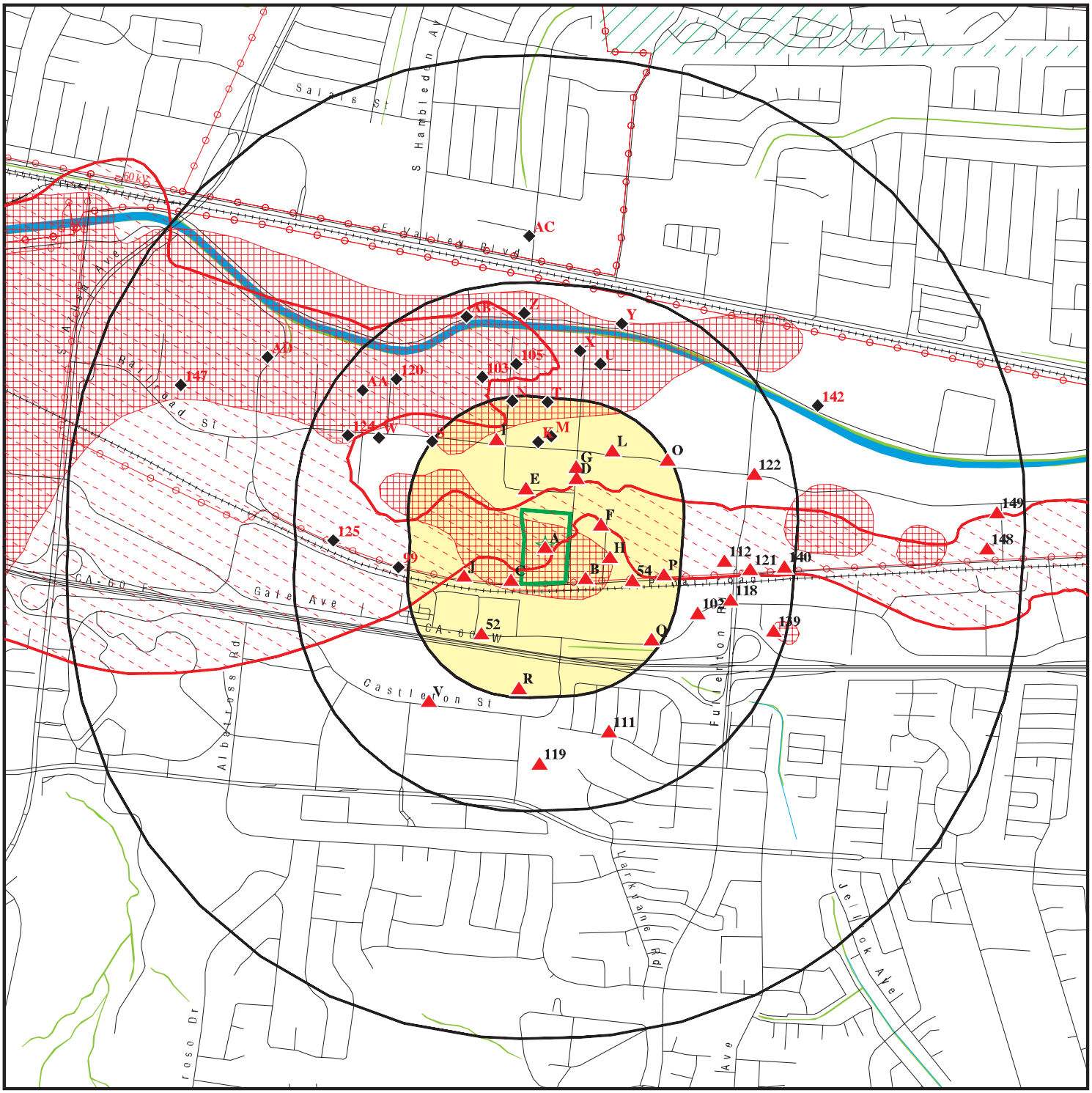

Target Property

Sites at elevations higher than or equal to the target property

Sites at elevations lower than the target property

Manufactured Gas Plants

National Priority List Sites

Dept. Defense Sites

0 1/4 1/2 1 Miles

Indian Reservations BIA

Power transmission lines

Special Flood Hazard Area (1%)

0.2% Annual Chance Flood Hazard

National Wetland Inventory

State Wetlands

Areas of Concern

N

This report includes Interactive Map Layers to display and/or hide map information. The legend includes only those icons for the default map view.

SITE NAME:	17969 Railroad St	CLIENT:	Hazard Management Consulting
ADDRESS:	17969 Railroad St Rowland Heights CA 91748	CONTACT:	Troy Taylor
		INQUIRY #:	7320382.2s
LAT/LONG:	33.998011 / 117.912227	DATE:	April 27, 2023 12:12 pm

Copyright © 2023 EDR, Inc. © 2015 TomTom Rel. 2015.

DETAIL MAP - 7320382.2S

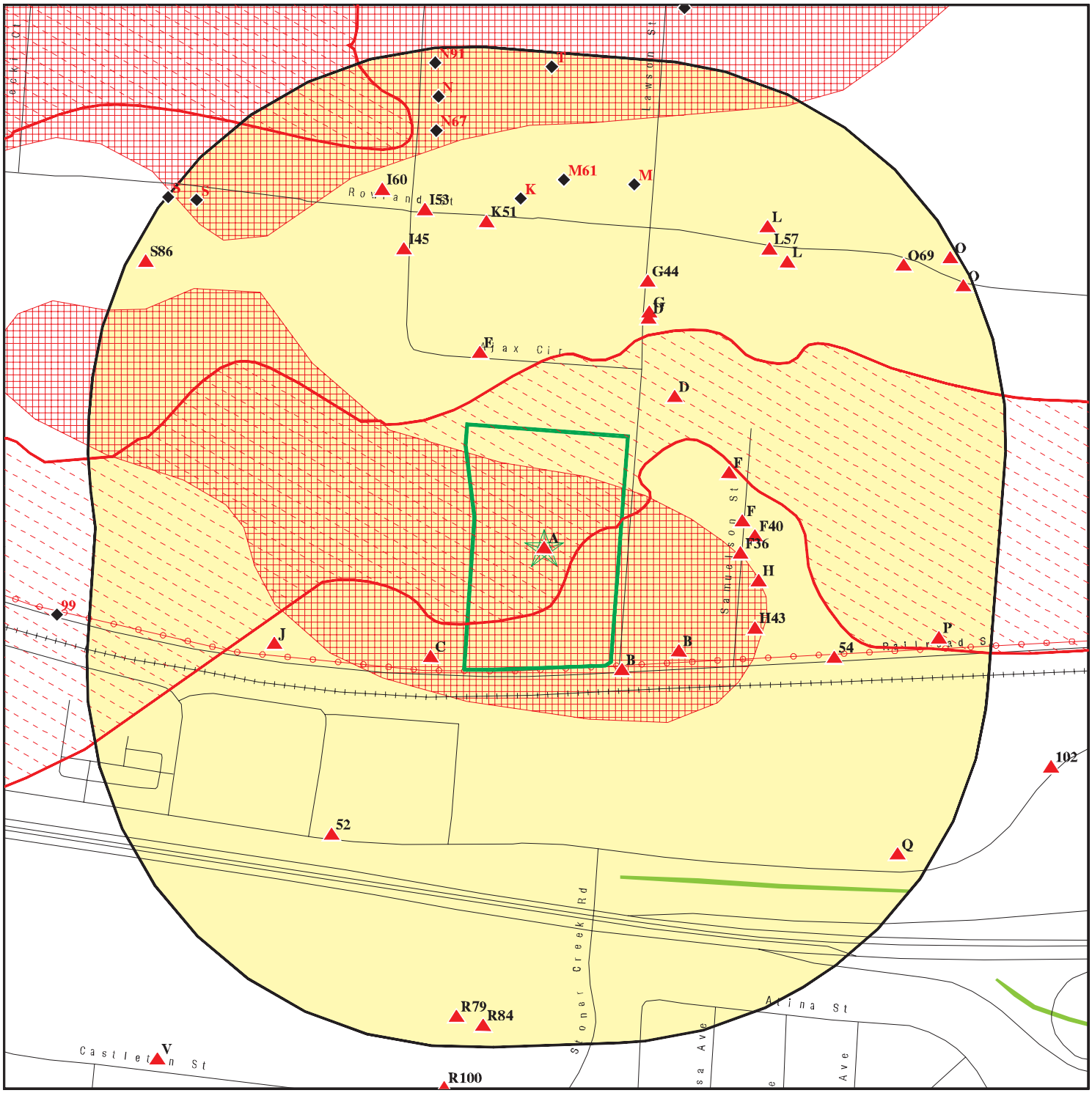

Target Property

Sites at elevations higher than or equal to the target property

Sites at elevations lower than the target property

Manufactured Gas Plants

Sensitive Receptors

National Priority List Sites

Dept. Defense Sites

0 1/16 1/8 1/4 Miles

Indian Reservations BIA

Power transmission lines

Special Flood Hazard Area (1%)

0.2% Annual Chance Flood Hazard

National Wetland Inventory

State Wetlands

Areas of Concern

This report includes Interactive Map Layers to display and/or hide map information. The legend includes only those icons for the default map view.

SITE NAME:	17969 Railroad St	CLIENT:	Hazard Management Consulting
ADDRESS:	17969 Railroad St Rowland Heights CA 91748	CONTACT:	Troy Taylor
LAT/LONG:	33.998011 / 117.912227	INQUIRY #:	7320382.2s
		DATE:	April 27, 2023 12:18 pm

Copyright © 2023 EDR, Inc. © 2015 TomTom Rel. 2015.

MAP FINDINGS SUMMARY

Database	Search Distance (Miles)	Target Property	< 1/8	1/8 - 1/4	1/4 - 1/2	1/2 - 1	> 1	Total Plotted
STANDARD ENVIRONMENTAL RECORDS								
Lists of Federal NPL (Superfund) sites								
NPL	1.000		1	0	0	0	NR	1
Proposed NPL	1.000		0	0	0	0	NR	0
NPL LIENS	1.000		0	0	0	0	NR	0
Lists of Federal Delisted NPL sites								
Delisted NPL	1.000		0	0	0	0	NR	0
Lists of Federal sites subject to CERCLA removals and CERCLA orders								
FEDERAL FACILITY	0.500		0	0	0	NR	NR	0
SEMS	0.500		1	0	0	NR	NR	1
Lists of Federal CERCLA sites with NFRAP								
SEMS-ARCHIVE	0.500		0	0	0	NR	NR	0
Lists of Federal RCRA facilities undergoing Corrective Action								
CORRACTS	1.000		0	0	0	1	NR	1
Lists of Federal RCRA TSD facilities								
RCRA-TSDF	0.500		0	0	0	NR	NR	0
Lists of Federal RCRA generators								
RCRA-LQG	0.250		1	1	NR	NR	NR	2
RCRA-SQG	0.250	1	6	5	NR	NR	NR	12
RCRA-VSQG	0.250		0	0	NR	NR	NR	0
Federal institutional controls / engineering controls registries								
LUCIS	0.500		0	0	0	NR	NR	0
US ENG CONTROLS	0.500		1	0	0	NR	NR	1
US INST CONTROLS	0.500		0	0	0	NR	NR	0
Federal ERNS list								
ERNS	0.001		0	NR	NR	NR	NR	0
Lists of state- and tribal (Superfund) equivalent sites								
RESPONSE	1.000		0	0	0	1	NR	1
Lists of state- and tribal hazardous waste facilities								
ENVIROSTOR	1.000		1	0	2	7	NR	10
Lists of state and tribal landfills and solid waste disposal facilities								
SWF/LF	0.500		0	0	0	NR	NR	0

MAP FINDINGS SUMMARY

Database	Search Distance (Miles)	Target Property	< 1/8	1/8 - 1/4	1/4 - 1/2	1/2 - 1	> 1	Total Plotted
Lists of state and tribal leaking storage tanks								
LUST	0.500		2	2	8	NR	NR	12
INDIAN LUST	0.500		0	0	0	NR	NR	0
CPS-SLIC	0.500	1	14	17	33	NR	NR	65
Lists of state and tribal registered storage tanks								
FEMA UST	0.250		0	0	NR	NR	NR	0
UST	0.250		0	1	NR	NR	NR	1
AST	0.250	1	0	2	NR	NR	NR	3
INDIAN UST	0.250		0	0	NR	NR	NR	0
Lists of state and tribal voluntary cleanup sites								
INDIAN VCP	0.500		0	0	0	NR	NR	0
VCP	0.500		0	0	0	NR	NR	0
Lists of state and tribal brownfield sites								
BROWNFIELDS	0.500		0	0	0	NR	NR	0
ADDITIONAL ENVIRONMENTAL RECORDS								
Local Brownfield lists								
US BROWNFIELDS	0.500		0	0	0	NR	NR	0
Local Lists of Landfill / Solid Waste Disposal Sites								
WMUDS/SWAT	0.500		0	0	0	NR	NR	0
SWRCY	0.500		0	0	0	NR	NR	0
HAULERS	0.001		0	NR	NR	NR	NR	0
INDIAN ODI	0.500		0	0	0	NR	NR	0
ODI	0.500		0	0	0	NR	NR	0
DEBRIS REGION 9	0.500		0	0	0	NR	NR	0
IHS OPEN DUMPS	0.500		0	0	0	NR	NR	0
Local Lists of Hazardous waste / Contaminated Sites								
AOCONCERN	1.000		1	0	0	0	NR	1
US HIST CDL	0.001		0	NR	NR	NR	NR	0
HIST Cal-Sites	1.000		0	0	0	0	NR	0
SCH	0.250		0	0	NR	NR	NR	0
CDL	0.001		0	NR	NR	NR	NR	0
Toxic Pits	1.000		0	0	0	0	NR	0
CERS HAZ WASTE	0.250	1	2	4	NR	NR	NR	7
US CDL	0.001		0	NR	NR	NR	NR	0
Local Lists of Registered Storage Tanks								
SWEEPS UST	0.250	1	1	0	NR	NR	NR	2
HIST UST	0.250	1	1	1	NR	NR	NR	3
CERS TANKS	0.250	1	0	1	NR	NR	NR	2
CA FID UST	0.250		0	0	NR	NR	NR	0

MAP FINDINGS SUMMARY

Database	Search Distance (Miles)	Target Property	< 1/8	1/8 - 1/4	1/4 - 1/2	1/2 - 1	> 1	Total Plotted
Local Land Records								
LIENS	0.001		0	NR	NR	NR	NR	0
LIENS 2	0.001		0	NR	NR	NR	NR	0
DEED	0.500		0	0	1	NR	NR	1
Records of Emergency Release Reports								
HMIRS	0.001		0	NR	NR	NR	NR	0
CHMIRS	0.001		0	NR	NR	NR	NR	0
LDS	0.001		0	NR	NR	NR	NR	0
MCS	0.001		0	NR	NR	NR	NR	0
SPILLS 90	0.001		0	NR	NR	NR	NR	0
Other Ascertainable Records								
RCRA NonGen / NLR	0.250		5	9	NR	NR	NR	14
FUDS	1.000		0	0	0	0	NR	0
DOD	1.000		0	0	0	0	NR	0
SCRD DRYCLEANERS	0.500		0	0	0	NR	NR	0
US FIN ASSUR	0.001		0	NR	NR	NR	NR	0
EPA WATCH LIST	0.001		0	NR	NR	NR	NR	0
2020 COR ACTION	0.250		0	0	NR	NR	NR	0
TSCA	0.001		0	NR	NR	NR	NR	0
TRIS	0.001		0	NR	NR	NR	NR	0
SSTS	0.001		0	NR	NR	NR	NR	0
ROD	1.000		1	0	0	0	NR	1
RMP	0.001		0	NR	NR	NR	NR	0
RAATS	0.001		0	NR	NR	NR	NR	0
PRP	0.001		1	NR	NR	NR	NR	1
PADS	0.001		0	NR	NR	NR	NR	0
ICIS	0.001	1	1	NR	NR	NR	NR	2
FTTS	0.001		0	NR	NR	NR	NR	0
MLTS	0.001		0	NR	NR	NR	NR	0
COAL ASH DOE	0.001		0	NR	NR	NR	NR	0
COAL ASH EPA	0.500		0	0	0	NR	NR	0
PCB TRANSFORMER	0.001		0	NR	NR	NR	NR	0
RADINFO	0.001		0	NR	NR	NR	NR	0
HIST FTTS	0.001		0	NR	NR	NR	NR	0
DOT OPS	0.001		0	NR	NR	NR	NR	0
CONSENT	1.000		0	0	0	0	NR	0
INDIAN RESERV	1.000		0	0	0	0	NR	0
FUSRAP	1.000		0	0	0	0	NR	0
UMTRA	0.500		0	0	0	NR	NR	0
LEAD SMELTERS	0.001		0	NR	NR	NR	NR	0
US AIRS	0.001		0	NR	NR	NR	NR	0
US MINES	0.250		0	0	NR	NR	NR	0
ABANDONED MINES	0.250		0	0	NR	NR	NR	0
FINDS	0.001	3	1	NR	NR	NR	NR	4
ECHO	0.001	2	1	NR	NR	NR	NR	3
UXO	1.000		0	0	0	0	NR	0
DOCKET HWC	0.001		0	NR	NR	NR	NR	0
FUELS PROGRAM	0.250		0	0	NR	NR	NR	0

MAP FINDINGS SUMMARY

Database	Search Distance (Miles)	Target Property	< 1/8	1/8 - 1/4	1/4 - 1/2	1/2 - 1	> 1	Total Plotted
PFAS NPL	0.250		0	0	NR	NR	NR	0
PFAS FEDERAL SITES	0.250		0	0	NR	NR	NR	0
PFAS TSCA	0.250		0	0	NR	NR	NR	0
PFAS RCRA MANIFEST	0.250		0	0	NR	NR	NR	0
PFAS ATSDR	0.250		0	0	NR	NR	NR	0
PFAS WQP	0.250		0	0	NR	NR	NR	0
PFAS NPDES	0.250		0	0	NR	NR	NR	0
PFAS ECHO	0.250		5	2	NR	NR	NR	7
PFAS ECHO FIRE TRAINING	0.250		0	0	NR	NR	NR	0
PFAS PART 139 AIRPORT	0.250		0	0	NR	NR	NR	0
AQUEOUS FOAM NRC	0.250		0	0	NR	NR	NR	0
PFAS	0.250		0	0	NR	NR	NR	0
AQUEOUS FOAM	TP		NR	NR	NR	NR	NR	0
CA BOND EXP. PLAN	1.000		0	0	0	0	NR	0
Cortese	0.500		1	1	6	NR	NR	8
CUPA Listings	0.250		0	0	NR	NR	NR	0
DRYCLEANERS	0.250		0	0	NR	NR	NR	0
EMI	0.001	2	0	NR	NR	NR	NR	2
ENF	0.001		0	NR	NR	NR	NR	0
Financial Assurance	0.001		0	NR	NR	NR	NR	0
ICE	0.001		0	NR	NR	NR	NR	0
HIST CORTESE	0.500		1	1	6	NR	NR	8
LOS ANGELES CO. HMS	0.001	1	0	NR	NR	NR	NR	1
HWP	1.000		0	0	0	1	NR	1
HWT	0.250		0	0	NR	NR	NR	0
HAZNET	0.001	1	0	NR	NR	NR	NR	1
MINES	0.250		0	0	NR	NR	NR	0
MWMP	0.250		0	0	NR	NR	NR	0
NPDES	0.001	1	0	NR	NR	NR	NR	1
PEST LIC	0.001		0	NR	NR	NR	NR	0
PROC	0.500		0	0	0	NR	NR	0
Notify 65	1.000		0	0	1	0	NR	1
HAZMAT	0.250		0	0	NR	NR	NR	0
LA Co. Site Mitigation	0.001		0	NR	NR	NR	NR	0
UIC	0.001		0	NR	NR	NR	NR	0
UIC GEO	0.001		0	NR	NR	NR	NR	0
WASTEWATER PITS	0.500		0	0	0	NR	NR	0
WDS	0.001	1	0	NR	NR	NR	NR	1
WIP	0.250	1	17	17	NR	NR	NR	35
MILITARY PRIV SITES	0.001		0	NR	NR	NR	NR	0
PROJECT	0.001		0	NR	NR	NR	NR	0
WDR	0.001		0	NR	NR	NR	NR	0
CIWQS	0.001	1	0	NR	NR	NR	NR	1
CERS	0.001	4	0	NR	NR	NR	NR	4
NON-CASE INFO	0.001		0	NR	NR	NR	NR	0
OTHER OIL GAS	0.001		0	NR	NR	NR	NR	0
PROD WATER PONDS	0.001		0	NR	NR	NR	NR	0
SAMPLING POINT	0.001		0	NR	NR	NR	NR	0
WELL STIM PROJ	0.001		0	NR	NR	NR	NR	0
LOS ANGELES CO LF METHANE	0.500		0	0	0	NR	NR	0
PFAS TRIS	0.250		0	0	NR	NR	NR	0

MAP FINDINGS SUMMARY

Database	Search Distance (Miles)	Target Property	< 1/8	1/8 - 1/4	1/4 - 1/2	1/2 - 1	> 1	Total Plotted
HWTS	TP	2	NR	NR	NR	NR	NR	2
MINES MRDS	0.001		0	NR	NR	NR	NR	0
EDR HIGH RISK HISTORICAL RECORDS								
EDR Exclusive Records								
EDR MGP	1.000		0	0	0	0	NR	0
EDR Hist Auto	0.125		0	NR	NR	NR	NR	0
EDR Hist Cleaner	0.125		0	NR	NR	NR	NR	0
EDR RECOVERED GOVERNMENT ARCHIVES								
Exclusive Recovered Govt. Archives								
RGA LF	0.001		0	NR	NR	NR	NR	0
RGA LUST	0.001		0	NR	NR	NR	NR	0
- Totals --		27	66	64	57	10	0	224

NOTES:

TP = Target Property

NR = Not Requested at this Search Distance

Sites may be listed in more than one database

A1 Target Property	**REULAND ELECTRIC COMPANY** **17969 E RAILROAD ST** **CITY OF INDUSTRY (CORPORATE NA, CA 91749**	**CPS-SLIC** **WDS** **WIP** **CERS**	**S106102652** **N/A**

Site 1 of 10 in cluster A

Actual: 421 ft.

CPS-SLIC:

Name:	REULAND ELECTRIC COMPANY
Address:	17969 E. RAILROAD ST.
City,State,Zip:	CITY OF INDUSTRY, CA 91749
Region:	STATE
Facility Status:	**Open - Verification Monitoring**
Status Date:	03/06/2015
Global Id:	SL603798670
Lead Agency:	LOS ANGELES RWQCB (REGION 4)
Lead Agency Case Number:	Not reported
Latitude:	33.998009
Longitude:	-117.912192
Case Type:	Cleanup Program Site
Case Worker:	EPL
Local Agency:	Not reported
RB Case Number:	105.0238
File Location:	Regional Board
Potential Media Affected:	Aquifer used for drinking water supply
Potential Contaminants of Concern:	Not reported
EPA Region:	9
Coordinate Source:	Manual Entry on Screens
Cuf Case:	NO
Quantity Released Gallons:	Not reported
Begin Date:	12/09/1987
Leak Reported Date:	01/02/1965
How Discovered:	Not reported
How Discovered Description:	Not reported
Discharge Source:	Not reported
Discharge Cause:	Not reported
Stop Method:	Not reported
Stop Description:	Not reported
No Further Action Date:	Not reported
CA Water Watershed Name:	San Gabriel River - Upper San Gabriel (405.20)
Dwr Groundwater Subbasin Name:	San Gabriel Valley (4-013)
Disadvantaged Community:	Disadvantaged Community
CA Enviroscreen 3 Score:	71-75%
CA Enviroscreen 4 Score:	75-80%
Military DOD Site:	No
Facility Project Subtype:	Not reported
RWQCB Region:	LOS ANGELES RWQCB (REGION 4)
Site History:	Reuland Electric Company (Reuland) is located at 17969 East Railroad Street, in the City of Industry, California (the Site). Reuland has occupied the Site since approximately 1963 and manufactures custom-built electric motors and related products. Since 1983, various soil and groundwater investigations determined that operations at the Reuland facility impacted the subsurface with Volatile Organic Compounds (VOCs), including tetrachloroethylene (PCE). Soil and groundwater remediation at the Site consisted of soil vapor extraction/air sparging and in-situ oxidation. Confirmation soil and soil vapor sampling determined that the remediation efforts at the Site reached asymptotic conditions and residual VOCs concentrations were limited in mass. In June 2005, the Site was granted a No Further Requirements for Soil Only (NFR) by the Regional

REULAND ELECTRIC COMPANY (Continued) **S106102652**

Board.

Click here to access the California GeoTracker records for this facility:

WDS:

Name:	REULAND ELECTRIC CO.
Address:	17969 E Railroad St
City:	CITY OF INDUSTRY
Facility ID:	4 19I005432
Facility Type:	Industrial - Facility that treats and/or disposes of liquid or semisolid wastes from any servicing, producing, manufacturing or processing operation of whatever nature, including mining, gravel washing, geothermal operations, air conditioning, ship building and repairing, oil production, storage and disposal operations, water pumping.
Facility Status:	Active - Any facility with a continuous or seasonal discharge that is under Waste Discharge Requirements.
NPDES Number:	CAS000001 The 1st 2 characters designate the state. The remaining 7 are assigned by the Regional Board
Subregion:	4
Facility Telephone:	Not reported
Facility Contact:	Howard Lees
Agency Name:	REULAND ELECTRIC CO.
Agency Address:	17969 East railroad St.
Agency City,St,Zip:	City of Industry 91749
Agency Contact:	Howard Lees
Agency Telephone:	Not reported
Agency Type:	Private
SIC Code:	0
SIC Code 2:	Not reported
Primary Waste Type:	Not reported
Primary Waste:	Not reported
Waste Type2:	Not reported
Waste2:	Not reported
Primary Waste Type:	Not reported
Secondary Waste:	Not reported
Secondary Waste Type:	Not reported
Design Flow:	0
Baseline Flow:	0
Reclamation:	Not reported
POTW:	The facility is not a POTW.
Treat To Water:	Minor Threat to Water Quality. A violation of a regional board order should cause a relatively minor impairment of beneficial uses compared to a major or minor threat. Not: All nurds without a TTWQ will be considered a minor threat to water quality unless coded at a higher Level. A Zero (0) may be used to code those NURDS that are found to represent no threat to water quality.
Complexity:	Category C - Facilities having no waste treatment systems, such as cooling water dischargers or thosewho must comply through best management practices, facilities with passive waste treatment and disposal systems, such as septic systems with subsurface disposal, or dischargers having waste storage systems with land disposal such as dairy waste ponds.

WIP:

Name: REULAND ELECTRIC COMPANY

REULAND ELECTRIC COMPANY (Continued) **S106102652**

Address: 17969 E Railroad St
City,State,Zip: CITY OF INDUSTRY (CORPORATE NAME INDUSTRY), CA 91749
Region: 4
File Number: 105.0238
File Status: Active
Staff: Not reported
Facility Suite: Not reported

CERS:
Name: REULAND ELECTRIC COMPANY
Address: 17969 E. RAILROAD ST.
City,State,Zip: CITY OF INDUSTRY, CA 91749
Site ID: 250629
CERS ID: SL603798670
CERS Description: Cleanup Program Site

Affiliation:
Affiliation Type Desc: Regional Board Caseworker
Entity Name: ERRICK LLAMAS - LOS ANGELES RWQCB (REGION 4)
Entity Title: Not reported
Affiliation Address: 320 W 4th Street Suite 200
Affiliation City: LOS ANGELES
Affiliation State: CA
Affiliation Country: Not reported
Affiliation Zip: Not reported
Affiliation Phone: 2135766783,

A2 Target Property **REULAND ELECTRIC CO, H.BRITTON LEES** **ICIS 1016177944**
17969 EAST RAILROAD ST. **FINDS N/A**
ROWLAND HEIGHTS, CA 91748 **ECHO**

Site 2 of 10 in cluster A

Actual: 421 ft.

ICIS:
Enforcement Action ID: 09-2007-0226
FRS ID: 110000910248
Action Name: San Gabriel Area 4 / Puente Valley (Reuland)
Facility Name: REULAND ELECTRIC COMPANY
Facility Address: 17969 EAST RAILROAD ST.
CITY OF INDUSTRY, CA 91714
Enforcement Action Type: Civil Judicial Action
Facility County: LOS ANGELES
Program System Acronym: ICIS
Enforcement Action Forum Desc: Judicial
EA Type Code: CIV
Facility SIC Code: 3621
Federal Facility ID: Not reported
Latitude in Decimal Degrees: 33.99679
Longitude in Decimal Degrees: -117.912443
Permit Type Desc: Not reported
Program System Acronym: 600035756
Facility NAICS Code: Not reported
Tribal Land Code: Not reported

Facility Name: REULAND ELECTRIC COMPANY
Address: 17969 EAST RAILROAD ST.

REULAND ELECTRIC CO, H.BRITTON LEES (Continued) **1016177944**

Tribal Indicator: N
Fed Facility: No
NAIC Code: Not reported
SIC Code: 3621

Facility Name: REULAND ELECTRIC COMPANY
Address: 17969 EAST RAILROAD ST.
Tribal Indicator: N
Fed Facility: No
NAIC Code: Not reported
SIC Code: 3621

Facility Name: REULAND ELECTRIC COMPANY
Address: 17969 EAST RAILROAD ST.
Tribal Indicator: N
Fed Facility: No
NAIC Code: Not reported
SIC Code: 3621

Facility Name: REULAND ELECTRIC COMPANY
Address: 17969 EAST RAILROAD ST.
Tribal Indicator: N
Fed Facility: No
NAIC Code: Not reported
SIC Code: 3621

Facility Name: REULAND ELECTRIC COMPANY
Address: 17969 EAST RAILROAD ST.
Tribal Indicator: N
Fed Facility: No
NAIC Code: Not reported
SIC Code: 3621

FINDS:
Registry ID: 110000910248

Click Here for FRS Facility Detail Report:

Environmental Interest/Information System:
HAZARDOUS AIR POLLUTANT MAJOR
RCRAInfo is a national information system that supports the Resource Conservation and Recovery Act (RCRA) program through the tracking of events and activities related to facilities that generate, transport, and treat, store, or dispose of hazardous waste. RCRAInfo allows RCRA program staff to track the notification, permit, compliance, and corrective action activities required under RCRA.
OSHA ESTABLISHMENT
STATE MASTER
ICIS (Integrated Compliance Information System) is the Integrated Compliance Information System and provides a database that, when complete, will contain integrated Enforcement and Compliance information across most of EPA's programs. The vision for ICIS is to replace EPA's independent databases that contain Enforcement data with a single repository for that information. Currently, ICIS contains all Federal Administrative and Judicial enforcement actions. This information is maintained in ICIS by EPA in the Regional offices and it Headquarters. A future release of ICIS will replace the Permit

REULAND ELECTRIC CO, H.BRITTON LEES (Continued) **1016177944**

Compliance System (PCS) which supports the NPDES and will integrate that information with Federal actions already in the system. ICIS also has the capability to track other activities occurring in the Region that support Compliance and Enforcement programs. These include; Incident Tracking, Compliance Assistance, and Compliance Monitoring.

Click this hyperlink while viewing on your computer to access additional FINDS: detail in the EDR Site Report.

ECHO:

Envid:	1016177944
Registry ID:	110000910248
DFR URL:	http://echo.epa.gov/detailed-facility-report?fid=110000910248
Name:	REULAND ELECTRIC CO, H.BRITTON LEES
Address:	17969 EAST RAILROAD ST.
City,State,Zip:	ROWLAND HEIGHTS, CA 91748

A3 Target Property | **REULAND ELECTRIC** | **FINDS** | **1023691071**
17969 RAILROAD ST | **ECHO** | **N/A**
CITY OF INDUSTRY, CA 91748

Site 3 of 10 in cluster A

Actual: 421 ft.

FINDS:
Registry ID: 110070088074

Click Here for FRS Facility Detail Report:

Environmental Interest/Information System:
US National Pollutant Discharge Elimination System (NPDES) module of the Compliance Information System (ICIS) tracks surface water permits issued under the Clean Water Act. Under NPDES, all facilities that discharge pollutants from any point source into waters of the United States are required to obtain a permit. The permit will likely contain limits on what can be discharged, impose monitoring and reporting requirements, and include other provisions to ensure that the discharge does not adversely affect water quality.

Click this hyperlink while viewing on your computer to access additional FINDS: detail in the EDR Site Report.

ECHO:

Envid:	1023691071
Registry ID:	110070088074
DFR URL:	http://echo.epa.gov/detailed-facility-report?fid=110070088074
Name:	REULAND ELECTRIC
Address:	17969 RAILROAD ST
City,State,Zip:	CITY OF INDUSTRY, CA 91748

A4 Target Property | **REULAND ELECTRIC CO, H.BRITTON LEES**
17969 RAILROAD ST
INDUSTRY, CA 91749 | **EMI** | **S105939297**
N/A

Site 4 of 10 in cluster A

Actual: 421 ft.

EMI:

Name:	REULAND ELECTRIC CO, H.BRITTON
Address:	17969 RAILROAD ST
City,State,Zip:	INDUSTRY, CA 91749
Year:	1990
County Code:	19
Air Basin:	SC
Facility ID:	8820
Air District Name:	SC
SIC Code:	3621
Air District Name:	SOUTH COAST AQMD
Community Health Air Pollution Info System:	Not reported
Consolidated Emission Reporting Rule:	Not reported
Total Organic Hydrocarbon Gases Tons/Yr:	15
Reactive Organic Gases Tons/Yr:	15
Carbon Monoxide Emissions Tons/Yr:	1
NOX - Oxides of Nitrogen Tons/Yr:	2
SOX - Oxides of Sulphur Tons/Yr:	0
Particulate Matter Tons/Yr:	1
Part. Matter 10 Micrometers and Smllr Tons/Yr:	1

Name:	REULAND ELECTRIC CO, H.BRITTON
Address:	17969 RAILROAD ST
City,State,Zip:	INDUSTRY, CA 91749
Year:	1995
County Code:	19
Air Basin:	SC
Facility ID:	8820
Air District Name:	SC
SIC Code:	3621
Air District Name:	SOUTH COAST AQMD
Community Health Air Pollution Info System:	Not reported
Consolidated Emission Reporting Rule:	Not reported
Total Organic Hydrocarbon Gases Tons/Yr:	14
Reactive Organic Gases Tons/Yr:	13
Carbon Monoxide Emissions Tons/Yr:	0
NOX - Oxides of Nitrogen Tons/Yr:	1
SOX - Oxides of Sulphur Tons/Yr:	0
Particulate Matter Tons/Yr:	0
Part. Matter 10 Micrometers and Smllr Tons/Yr:	0

Name:	REULAND ELECTRIC CO, H.BRITTON
Address:	17969 RAILROAD ST
City,State,Zip:	INDUSTRY, CA 91749
Year:	1996
County Code:	19
Air Basin:	SC
Facility ID:	8820
Air District Name:	SC
SIC Code:	3621
Air District Name:	SOUTH COAST AQMD
Community Health Air Pollution Info System:	Not reported
Consolidated Emission Reporting Rule:	Not reported

REULAND ELECTRIC CO, H.BRITTON LEES (Continued) **S105939297**

Total Organic Hydrocarbon Gases Tons/Yr:	7
Reactive Organic Gases Tons/Yr:	6
Carbon Monoxide Emissions Tons/Yr:	0
NOX - Oxides of Nitrogen Tons/Yr:	1
SOX - Oxides of Sulphur Tons/Yr:	0
Particulate Matter Tons/Yr:	0
Part. Matter 10 Micrometers and Smllr Tons/Yr:	0

Name:	REULAND ELECTRIC CO, H.BRITTON
Address:	17969 RAILROAD ST
City,State,Zip:	INDUSTRY, CA 91749
Year:	1997
County Code:	19
Air Basin:	SC
Facility ID:	8820
Air District Name:	SC
SIC Code:	3621
Air District Name:	SOUTH COAST AQMD
Community Health Air Pollution Info System:	Not reported
Consolidated Emission Reporting Rule:	Not reported
Total Organic Hydrocarbon Gases Tons/Yr:	15
Reactive Organic Gases Tons/Yr:	10
Carbon Monoxide Emissions Tons/Yr:	0
NOX - Oxides of Nitrogen Tons/Yr:	1
SOX - Oxides of Sulphur Tons/Yr:	0
Particulate Matter Tons/Yr:	0
Part. Matter 10 Micrometers and Smllr Tons/Yr:	0

Name:	REULAND ELECTRIC CO, H.BRITTON
Address:	17969 RAILROAD ST
City,State,Zip:	INDUSTRY, CA 91749
Year:	1998
County Code:	19
Air Basin:	SC
Facility ID:	8820
Air District Name:	SC
SIC Code:	3621
Air District Name:	SOUTH COAST AQMD
Community Health Air Pollution Info System:	Not reported
Consolidated Emission Reporting Rule:	Not reported
Total Organic Hydrocarbon Gases Tons/Yr:	14
Reactive Organic Gases Tons/Yr:	10
Carbon Monoxide Emissions Tons/Yr:	0
NOX - Oxides of Nitrogen Tons/Yr:	1
SOX - Oxides of Sulphur Tons/Yr:	0
Particulate Matter Tons/Yr:	0
Part. Matter 10 Micrometers and Smllr Tons/Yr:	0

Name:	REULAND ELECTRIC CO, H.BRITTON
Address:	17969 RAILROAD ST
City,State,Zip:	INDUSTRY, CA 91749
Year:	1999
County Code:	19
Air Basin:	SC
Facility ID:	8820
Air District Name:	SC
SIC Code:	3621

REULAND ELECTRIC CO, H.BRITTON LEES (Continued) **S105939297**

Air District Name:	SOUTH COAST AQMD
Community Health Air Pollution Info System:	Not reported
Consolidated Emission Reporting Rule:	Not reported
Total Organic Hydrocarbon Gases Tons/Yr:	15
Reactive Organic Gases Tons/Yr:	10
Carbon Monoxide Emissions Tons/Yr:	0
NOX - Oxides of Nitrogen Tons/Yr:	1
SOX - Oxides of Sulphur Tons/Yr:	0
Particulate Matter Tons/Yr:	0
Part. Matter 10 Micrometers and Smllr Tons/Yr:	0

Name:	REULAND ELECTRIC CO, H.BRITTON
Address:	17969 RAILROAD ST
City,State,Zip:	INDUSTRY, CA 91749
Year:	2000
County Code:	19
Air Basin:	SC
Facility ID:	8820
Air District Name:	SC
SIC Code:	3621
Air District Name:	SOUTH COAST AQMD
Community Health Air Pollution Info System:	Not reported
Consolidated Emission Reporting Rule:	Not reported
Total Organic Hydrocarbon Gases Tons/Yr:	15
Reactive Organic Gases Tons/Yr:	10
Carbon Monoxide Emissions Tons/Yr:	0
NOX - Oxides of Nitrogen Tons/Yr:	1
SOX - Oxides of Sulphur Tons/Yr:	0
Particulate Matter Tons/Yr:	0
Part. Matter 10 Micrometers and Smllr Tons/Yr:	0

Name:	REULAND ELECTRIC CO. H.BRITTON LEES
Address:	17969 RAILROAD ST
City,State,Zip:	INDUSTRY, CA 91749
Year:	2001
County Code:	19
Air Basin:	SC
Facility ID:	8820
Air District Name:	SC
SIC Code:	3621
Air District Name:	SOUTH COAST AQMD
Community Health Air Pollution Info System:	Y
Consolidated Emission Reporting Rule:	Not reported
Total Organic Hydrocarbon Gases Tons/Yr:	18
Reactive Organic Gases Tons/Yr:	7
Carbon Monoxide Emissions Tons/Yr:	0
NOX - Oxides of Nitrogen Tons/Yr:	1
SOX - Oxides of Sulphur Tons/Yr:	0
Particulate Matter Tons/Yr:	1
Part. Matter 10 Micrometers and Smllr Tons/Yr:	0

Name:	REULAND ELECTRIC CO, H.BRITTON
Address:	17969 RAILROAD ST
City,State,Zip:	INDUSTRY, CA 91749
Year:	2009
County Code:	19
Air Basin:	SC

REULAND ELECTRIC CO, H.BRITTON LEES (Continued) **S105939297**

Facility ID:	8820
Air District Name:	SC
SIC Code:	3621
Air District Name:	SOUTH COAST AQMD
Community Health Air Pollution Info System:	Not reported
Consolidated Emission Reporting Rule:	Not reported
Total Organic Hydrocarbon Gases Tons/Yr:	8.6386752887987992
Reactive Organic Gases Tons/Yr:	6.2359799999999996
Carbon Monoxide Emissions Tons/Yr:	0.17999999999999999
NOX - Oxides of Nitrogen Tons/Yr:	0.67000000000000004
SOX - Oxides of Sulphur Tons/Yr:	0.00314
Particulate Matter Tons/Yr:	0.20000000000000001
Part. Matter 10 Micrometers and Smllr Tons/Yr:	0.19320000000000001

Name:	REULAND ELECTRIC CO, H.BRITTON
Address:	17969 RAILROAD ST
City,State,Zip:	INDUSTRY, CA 91749
Year:	2010
County Code:	19
Air Basin:	SC
Facility ID:	8820
Air District Name:	SC
SIC Code:	3621
Air District Name:	SOUTH COAST AQMD
Community Health Air Pollution Info System:	Not reported
Consolidated Emission Reporting Rule:	Not reported
Total Organic Hydrocarbon Gases Tons/Yr:	12.483823215586099
Reactive Organic Gases Tons/Yr:	9.4994700000000005
Carbon Monoxide Emissions Tons/Yr:	0.1925
NOX - Oxides of Nitrogen Tons/Yr:	0.71499999999999997
SOX - Oxides of Sulphur Tons/Yr:	0.0033
Particulate Matter Tons/Yr:	0.29124
Part. Matter 10 Micrometers and Smllr Tons/Yr:	0.2812404

Name:	REULAND ELECTRIC CO, H.BRITTON
Address:	17969 RAILROAD ST
City,State,Zip:	INDUSTRY, CA 91749
Year:	2011
County Code:	19
Air Basin:	SC
Facility ID:	8820
Air District Name:	SC
SIC Code:	3621
Air District Name:	SOUTH COAST AQMD
Community Health Air Pollution Info System:	Not reported
Consolidated Emission Reporting Rule:	Not reported
Total Organic Hydrocarbon Gases Tons/Yr:	12.954901381
Reactive Organic Gases Tons/Yr:	10.16346
Carbon Monoxide Emissions Tons/Yr:	0.1855
NOX - Oxides of Nitrogen Tons/Yr:	0.689
SOX - Oxides of Sulphur Tons/Yr:	0.00318
Particulate Matter Tons/Yr:	0.15432
Part. Matter 10 Micrometers and Smllr Tons/Yr:	0.1497372

Name:	REULAND ELECTRIC CO, H.BRITTON LEES
Address:	17969 RAILROAD ST
City,State,Zip:	INDUSTRY, CA 91749

REULAND ELECTRIC CO, H.BRITTON LEES (Continued) **S105939297**

Year:	2015
County Code:	19
Air Basin:	SC
Facility ID:	8820
Air District Name:	SC
SIC Code:	3621
Air District Name:	SOUTH COAST AQMD
Community Health Air Pollution Info System:	Not reported
Consolidated Emission Reporting Rule:	Not reported
Total Organic Hydrocarbon Gases Tons/Yr:	33.534552258
Reactive Organic Gases Tons/Yr:	29.274794867
Carbon Monoxide Emissions Tons/Yr:	0.075321625
NOX - Oxides of Nitrogen Tons/Yr:	0.20369191
SOX - Oxides of Sulphur Tons/Yr:	0.000599099
Particulate Matter Tons/Yr:	2.846606482
Part. Matter 10 Micrometers and Smllr Tons/Yr:	2.765861815

A5 Target Property **REULAND ELECTRIC CO, H. BRITTON LEES** **FINDS** **1024043232**
17969 RAILROAD ST **N/A**
CITY OF INDUSTRY, CA 91748

Site 5 of 10 in cluster A

Actual: 421 ft.

FINDS:
Registry ID: 110070118478

Click Here for FRS Facility Detail Report:

Environmental Interest/Information System:
RISK AND TECHNOLOGY REVIEW

Click this hyperlink while viewing on your computer to access additional FINDS: detail in the EDR Site Report.

A6 Target Property **REULAND ELECTRIC CO** **RCRA-SQG** **1000277275**
17969 E RAILROAD ST **AST** **CAD980881064**
INDUSTRY, CA 91748 **SWEEPS UST**
HIST UST
CERS

Site 6 of 10 in cluster A

Actual: 421 ft.

RCRA Listings:

Date Form Received by Agency:	19960901
Handler Name:	Reuland Electric Co
Handler Address:	17969 E RAILROAD ST
Handler City,State,Zip:	INDUSTRY, CA 91748
EPA ID:	CAD980881064
Contact Name:	Not reported
Contact Address:	Not reported
Contact City,State,Zip:	Not reported
Contact Telephone:	Not reported
Contact Fax:	Not reported
Contact Email:	Not reported
Contact Title:	Not reported
EPA Region:	09
Land Type:	Not reported
Federal Waste Generator Description:	Small Quantity Generator
Non-Notifier:	Not reported
Biennial Report Cycle:	Not reported

REULAND ELECTRIC CO (Continued) **1000277275**

Accessibility:	Not reported
Active Site Indicator:	Handler Activities
State District Owner:	CA
State District:	3
Mailing Address:	17969 E RAILROAD ST
Mailing City,State,Zip:	INDUSTRY, CA 91748
Owner Name:	Not reported
Owner Type:	Not reported
Operator Name:	Not Required
Operator Type:	Private
Short-Term Generator Activity:	No
Importer Activity:	No
Mixed Waste Generator:	No
Transporter Activity:	No
Transfer Facility Activity:	No
Recycler Activity with Storage:	No
Small Quantity On-Site Burner Exemption:	No
Smelting Melting and Refining Furnace Exemption:	No
Underground Injection Control:	No
Off-Site Waste Receipt:	No
Universal Waste Indicator:	No
Universal Waste Destination Facility:	No
Federal Universal Waste:	No
Active Site State-Reg Handler:	---
Federal Facility Indicator:	Not reported
Hazardous Secondary Material Indicator:	NN
Sub-Part K Indicator:	Not reported
2018 GPRA Permit Baseline:	Not on the Baseline
2018 GPRA Renewals Baseline:	Not on the Baseline
202 GPRA Corrective Action Baseline:	No
Subject to Corrective Action Universe:	No
Non-TSDFs Where RCRA CA has Been Imposed Universe:	No
Corrective Action Priority Ranking:	No NCAPS ranking
Environmental Control Indicator:	No
Institutional Control Indicator:	No
Human Exposure Controls Indicator:	N/A
Groundwater Controls Indicator:	N/A
Significant Non-Complier Universe:	No
Unaddressed Significant Non-Complier Universe:	No
Addressed Significant Non-Complier Universe:	No
Significant Non-Complier With a Compliance Schedule Universe:	No
Financial Assurance Required:	Not reported
Handler Date of Last Change:	20020627
Recognized Trader-Importer:	No
Recognized Trader-Exporter:	No
Importer of Spent Lead Acid Batteries:	No
Exporter of Spent Lead Acid Batteries:	No
Recycler Activity Without Storage:	Not reported
Manifest Broker:	Not reported
Sub-Part P Indicator:	No

Handler - Owner Operator:

Owner/Operator Indicator:	Operator
Owner/Operator Name: NOT REQUIRED	
Legal Status:	Private
Date Became Current:	Not reported

REULAND ELECTRIC CO (Continued) **1000277275**

Date Ended Current:	Not reported
Owner/Operator Address:	NOT REQUIRED
Owner/Operator City,State,Zip:	NOT REQUIRED, ME 99999
Owner/Operator Telephone:	415-555-1212
Owner/Operator Telephone Ext:	Not reported
Owner/Operator Fax:	Not reported
Owner/Operator Email:	Not reported
Owner/Operator Indicator:	Owner
Owner/Operator Name: REULAND ELECTRIC CO	
Legal Status:	Private
Date Became Current:	Not reported
Date Ended Current:	Not reported
Owner/Operator Address:	NOT REQUIRED
Owner/Operator City,State,Zip:	NOT REQUIRED, ME 99999
Owner/Operator Telephone:	415-555-1212
Owner/Operator Telephone Ext:	Not reported
Owner/Operator Fax:	Not reported
Owner/Operator Email:	Not reported

Historic Generators:

Receive Date:	19960901
Handler Name: REULAND ELECTRIC CO	
Federal Waste Generator Description:	Small Quantity Generator
State District Owner:	CA
Large Quantity Handler of Universal Waste:	No
Recognized Trader Importer:	No
Recognized Trader Exporter:	No
Spent Lead Acid Battery Importer:	No
Spent Lead Acid Battery Exporter:	No
Current Record:	Yes
Non Storage Recycler Activity:	Not reported
Electronic Manifest Broker:	Not reported
Receive Date:	19831222
Handler Name: REULAND ELECTRIC CO	
Federal Waste Generator Description:	Large Quantity Generator
State District Owner:	CA
Large Quantity Handler of Universal Waste:	No
Recognized Trader Importer:	No
Recognized Trader Exporter:	No
Spent Lead Acid Battery Importer:	No
Spent Lead Acid Battery Exporter:	No
Current Record:	No
Non Storage Recycler Activity:	Not reported
Electronic Manifest Broker:	Not reported
Receive Date:	19900503
Handler Name: REULAND ELECTRIC CO	
Federal Waste Generator Description:	Large Quantity Generator
State District Owner:	Not reported
Large Quantity Handler of Universal Waste:	No
Recognized Trader Importer:	No
Recognized Trader Exporter:	No
Spent Lead Acid Battery Importer:	No
Spent Lead Acid Battery Exporter:	No
Current Record:	No

REULAND ELECTRIC CO (Continued) **1000277275**

Non Storage Recycler Activity: Not reported
Electronic Manifest Broker: Not reported

Receive Date: 19920211
Handler Name: REULAND ELECTRIC CO
Federal Waste Generator Description: Large Quantity Generator
State District Owner: Not reported
Large Quantity Handler of Universal Waste: No
Recognized Trader Importer: No
Recognized Trader Exporter: No
Spent Lead Acid Battery Importer: No
Spent Lead Acid Battery Exporter: No
Current Record: No
Non Storage Recycler Activity: Not reported
Electronic Manifest Broker: Not reported

Receive Date: 19940330
Handler Name: REULAND ELECTRIC CO.
Federal Waste Generator Description: Large Quantity Generator
State District Owner: Not reported
Large Quantity Handler of Universal Waste: No
Recognized Trader Importer: No
Recognized Trader Exporter: No
Spent Lead Acid Battery Importer: No
Spent Lead Acid Battery Exporter: No
Current Record: No
Non Storage Recycler Activity: Not reported
Electronic Manifest Broker: Not reported

Receive Date: 19960228
Handler Name: REULAND ELECTRIC COMPANY
Federal Waste Generator Description: Large Quantity Generator
State District Owner: Not reported
Large Quantity Handler of Universal Waste: No
Recognized Trader Importer: No
Recognized Trader Exporter: No
Spent Lead Acid Battery Importer: No
Spent Lead Acid Battery Exporter: No
Current Record: No
Non Storage Recycler Activity: Not reported
Electronic Manifest Broker: Not reported

List of NAICS Codes and Descriptions:
NAICS Code: 331524
NAICS Description: ALUMINUM FOUNDRIES (EXCEPT DIE-CASTING)

NAICS Code: 335312
NAICS Description: MOTOR AND GENERATOR MANUFACTURING

Facility Has Received Notices of Violations:
Violations: No Violations Found

Evaluation Action Summary:
Evaluations: No Evaluations Found

REULAND ELECTRIC CO (Continued) **1000277275**

AST:

Name:	REULAND ELECTRIC
Address:	17969 E RAILROAD ST
City/Zip:	INDUSTRY,91748
Certified Unified Program Agencies:	Not reported
Owner:	Howard Lees
Total Gallons:	Not reported
CERSID:	10283035
Facility ID:	LACoFA0021471
Business Name:	REULAND ELECTRIC
Phone:	(626)964-6411
Fax:	Not reported
Mailing Address:	17969 East Railroad Street
Mailing Address City:	La Puente
Mailing Address State:	CA
Mailing Address Zip Code:	91748
Operator Name:	Reuland Electric
Operator Phone:	(626)964-6411
Owner Phone:	(626)964-6411
Owner Mail Address:	17969 East Railroad Street
Owner State:	CA
Owner Zip Code:	91748
Owner Country:	United States
Property Owner Name:	Howard Lees
Property Owner Phone:	(626)964-6411
Property Owner Mailing Address:	17969 East Railroad Street
Property Owner City:	La Puente
Property Owner Stat :	CA
Property Owner Zip Code:	91748
Property Owner Country:	United States
EPAID:	CAD980881064

SWEEPS UST:

Name:	REULAND ELECTRIC
Address:	17969 E RAILROAD ST
City:	INDUSTRY
Status:	Active
Comp Number:	9262
Number:	9
Board Of Equalization:	Not reported
Referral Date:	06-30-89
Action Date:	Not reported
Created Date:	06-30-89
Owner Tank Id:	Not reported
SWRCB Tank Id:	Not reported
Tank Status:	Not reported
Capacity:	Not reported
Active Date:	Not reported
Tank Use:	Not reported
STG:	Not reported
Content:	Not reported
Number Of Tanks:	Not reported

HIST UST:

Name:	RUELAND ELECTRIC CO
Address:	17969 E RAILROAD ST

REULAND ELECTRIC CO (Continued) **1000277275**

City,State,Zip:	INDUSTRY, CA 91748
File Number:	00027f5c
URL:	https://documents.geotracker.waterboards.ca.gov/ustpdfs/pdf/00027f5c.pdf
Region:	STATE
Facility ID:	00000020663
Facility Type:	Other
Other Type:	MANUFACTURING
Contact Name:	DOUG CLARK
Telephone:	8189646411
Owner Name:	REULAND ELECTRIC CORP.
Owner Address:	17969 E. RAILROAD ST.
Owner City,St,Zip:	INDUSTRY, CA 91748
Total Tanks:	0002
Tank Num:	001
Container Num:	P22887
Year Installed:	1970
Tank Capacity:	00001000
Tank Used for:	PRODUCT
Type of Fuel:	REGULAR
Container Construction Thickness:	Not reported
Leak Detection:	Stock Inventor
Tank Num:	002
Container Num:	#2
Year Installed:	1977
Tank Capacity:	00020000
Tank Used for:	PRODUCT
Type of Fuel:	DIESEL
Container Construction Thickness:	Not reported
Leak Detection:	Stock Inventor

Click here for Geo Tracker PDF:

CERS:

Name:	REULAND ELECTRIC CO, H.BRITTON LEES
Address:	17969 EAST RAILROAD ST.
City,State,Zip:	ROWLAND HEIGHTS, CA 91748-1192
Site ID:	489975
CERS ID:	110000910248
CERS Description:	US EPA Air Emission Inventory System (EIS)

Affiliation:

Affiliation Type Desc:	Regional Board Caseworker
Entity Name:	LUZ RABELO LOS ANGELES RWQCB REGN 4TH
Entity Title:	Not reported
Affiliation Address:	320 WEST 4TH STREETNA SUITE 200
Affiliation City:	LOSANGELES
Affiliation State:	Not reported
Affiliation Country:	Not reported
Affiliation Zip:	Not reported
Affiliation Phone:	,
Affiliation Type Desc:	Environmental Contact
Entity Name:	GRN ENVIR MGMT
Entity Title:	Not reported
Affiliation Address:	POBOX 2212

REULAND ELECTRIC CO (Continued) **1000277275**

Affiliation City:	SISTERS
Affiliation State:	Not reported
Affiliation Country:	Not reported
Affiliation Zip:	Not reported
Affiliation Phone:	,
Affiliation Type Desc:	Property Owner
Entity Name:	HOWARD LEES
Entity Title:	Not reported
Affiliation Address:	17969 EAST RAILROAD STREET
Affiliation City:	LAPUENTE
Affiliation State:	Not reported
Affiliation Country:	Not reported
Affiliation Zip:	Not reported
Affiliation Phone:	,

A7 Target Property **REULAND ELECTRIC CO** **CERS TANKS** **S129012119**
17969 RAILROAD ST **N/A**
CITY OF INDUSTRY, CA 91748

Site 7 of 10 in cluster A

Actual: 421 ft.

CERS TANKS:

Name:	REULAND ELECTRIC CO
Address:	17969 RAILROAD ST
City,State,Zip:	CITY OF INDUSTRY, CA 91748
Site ID:	400659
CERS ID:	10283035
CERS Description:	Aboveground Petroleum Storage

Violations:

Site ID:	400659
Site Name:	REULAND ELECTRIC CO
Violation Date:	11-07-2019
Citation:	22 CCR 12 66262.34(f) - California Code of Regulations, Title 22, Chapter 12, Section(s) 66262.34(f)
Violation Description:	Failure to properly label hazardous waste accumulation containers and portable tanks with the following requirements: "Hazardous Waste", name and address of the generator, physical and chemical characteristics of the Hazardous Waste, and starting accumulation date.
Violation Notes:	Returned to compliance on 02/11/2020. OBSERVATION: Observed 1 x 55 gallon drum of paint related waste and 1 x 55 gallon drum of filter/cleaning solvent located in west side of the office building did not have accumulation date marked. CORRECTIVE ACTION: Submit a photo to the CUPA demonstrating that the containers listed above have been properly labeled.
Violation Division:	Los Angeles County Fire Department
Violation Program:	HW
Violation Source:	CERS,
Site ID:	400659
Site Name:	REULAND ELECTRIC CO
Violation Date:	10-20-2016
Citation:	22 CCR 12 66262.12 - California Code of Regulations, Title 22, Chapter 12, Section(s) 66262.12
Violation Description:	Failure to obtain an Identification Number prior to treating, storing,

REULAND ELECTRIC CO (Continued) **S129012119**

	disposing of, transporting or offering for transportation any hazardous waste.
Violation Notes:	Returned to compliance on 11/19/2016. OBSERVATION: No training records available for review at time of inspection. CORRECTIVE ACTION: Immediately provide employees with initial or refresher hazardous waste training as required. Submit a copy of the roster and the syllabus to the CUPA within 30 days.
Violation Division:	Los Angeles County Fire Department
Violation Program:	HW
Violation Source:	CERS,
Site ID:	400659
Site Name:	REULAND ELECTRIC CO
Violation Date:	10-25-2016
Citation:	HSC 6.5 25143.9 - California Health and Safety Code, Chapter 6.5, Section(s) 25143.9
Violation Description:	Failure to manage a recyclable material pursuant to HSC 6.5 25143.2(b), (c), or (d).
Violation Notes:	Returned to compliance on 11/19/2016. OBSERVATION: Observed gravity separation of cutting fluids from metal chips into a holding containers prior to re-using without proper labels. CORRECTIVE ACTION: Properly label the used oil containers within 30 days.
Violation Division:	Los Angeles County Fire Department
Violation Program:	HWRecycler
Violation Source:	CERS,
Site ID:	400659
Site Name:	REULAND ELECTRIC CO
Violation Date:	11-07-2019
Citation:	22 CCR 12 66262.11 - California Code of Regulations, Title 22, Chapter 12, Section(s) 66262.11
Violation Description:	Failure to determine if wastes generated are hazardous waste by using generator knowledge or applying testing method.
Violation Notes:	Returned to compliance on 01/08/2020. OBSERVATION: Observed top lid (possibly 5 gallon container) and a tray/pan caked on with paint disposed in metal bin located at south side of the property leading into the foundry area. CORRECTIVE ACTION: Submit documentation to the CUPA demonstrating that waste paint has been properly characterized to determine if it is a hazardous waste. If determined to be hazardous submit a manifest/receipt documenting proper disposal and a statement demonstrating how you will manage it in the future.
Violation Division:	Los Angeles County Fire Department
Violation Program:	HW
Violation Source:	CERS,
Site ID:	400659
Site Name:	REULAND ELECTRIC CO
Violation Date:	10-20-2016
Citation:	22 CCR 15 66265.195(c) - California Code of Regulations, Title 22, Chapter 15, Section(s) 66265.195(c)
Violation Description:	Failure to inspect cathodic protection systems, if present, according to the following schedule to ensure that they are functioning properly: (1) the proper operation of the cathodic protection system shall be confirmed within six months after initial installation, and annually thereafter; and (2) all sources of impressed current shall be inspected and/or tested, as appropriate, at least bimonthly (i.e., every other month). (c) The owner or operator shall document in the

REULAND ELECTRIC CO (Continued) **S129012119**

operating record of the facility an inspection of those items in subsections (a) and (b) of this section.

Violation Notes: Returned to compliance on 11/19/2016. OBSERVATION: Observed several boxes electronics devices, TVs, & aerosol cans without proper labels. A generator shall label or mark universal waste with the words 'Universal Waste' and the type of waste (batteries, mercury containing equipment, lamps/bulbs, electronic devices, CRTs, aerosol cans). CORRECTIVE ACTION: Immediately label these wastes and ensure that all universal wastes are labeled with the required information.

Violation Division: Los Angeles County Fire Department
Violation Program: HW
Violation Source: CERS,

Site ID: 400659
Site Name: REULAND ELECTRIC CO
Violation Date: 11-07-2019
Citation: 22 CCR 12 66262.40(a) - California Code of Regulations, Title 22, Chapter 12, Section(s) 66262.40(a)

Violation Description: Failure to keep a copy of each properly signed manifest for at least three years from the date the waste was accepted by the initial transporter. The manifest signed at the time the waste was accepted for transport shall be kept until receiving a signed copy from the designated facility which received the waste.

Violation Notes: Returned to compliance on 12/13/2019. OBSERVATION: Uniform Hazardous Waste Manifests for last 3 years were not available at the time of inspection. CORRECTIVE ACTION: Locate a copy of all manifests for sand blasting waste, used oil waste, chrome rags waste, solvent/filter waste from cleaning machine, sludge waste from machine shop and paint waste and submit copies to the CUPA.

Violation Division: Los Angeles County Fire Department
Violation Program: HW
Violation Source: CERS,

Site ID: 400659
Site Name: REULAND ELECTRIC CO
Violation Date: 11-07-2019
Citation: HSC 6.5 25123.3(h)(1) - California Health and Safety Code, Chapter 6.5, Section(s) 25123.3(h)(1)

Violation Description: Failure to send hazardous waste offsite for treatment, storage, or disposal within 180 days (or 270 days if waste is transported over 200 miles) for a generator who generates less than 1000 kilogram per month if all of the following conditions are met: (1) The quantity of hazardous waste accumulated onsite never exceeds 6,000 kilograms. (2) The generator complies with the requirements of 40 Code of Federal Regulations section 262.34(d), (e) and (f). (3) The generator does not hold acutely hazardous waste or extremely hazardous waste in an amount greater than one kilogram for more than 90 days.

Violation Notes: Returned to compliance on 02/20/2020. OBSERVATION: Owner/Operator is a small quantity generator and failed to send hazardous waste off site for treatment, storage, or disposal within 180 days (or 270 days if waste is transported over 200 miles), or has failed to comply with the conditions of CCR 66262.34(d) and has stored hazardous waste over 90 days. Observed 1 x 55 gallon drum of paint waste and 1 x 55 gallon drum of solvent waste on site over 180 days. CORRECTIVE ACTION: Dispose of hazardous waste that has been stored over the applicable time limit and provide documentation that the violation has been corrected.

REULAND ELECTRIC CO (Continued) **S129012119**

Violation Division:	Los Angeles County Fire Department
Violation Program:	HW
Violation Source:	CERS,
Site ID:	400659
Site Name:	REULAND ELECTRIC CO
Violation Date:	11-07-2019
Citation:	40 CFR 1 265.31 - U.S. Code of Federal Regulations, Title 40, Chapter 1, Section(s) 265.31
Violation Description:	Failure to maintain and operate the facility to minimize the possibility of a fire, explosion, or any unplanned sudden or non-sudden release of hazardous waste or hazardous waste constituents to air, soil, or surface water which could threaten human health or the environment.
Violation Notes:	Returned to compliance on 12/10/2020. OBSERVATION: Observed buffing and other equipments equipped with vacuum to collect fine dust into drums in the foundry building. However, during the buffing process, observed 50% of fine dust is not being vacuumed up as designed but falling onto the floor and is airborne. CORRECTIVE ACTION: Provided photos/documentation to the CUPA demonstrating: 1. The spill dust has been properly removed and managed. 2. The operation has been modified via employee operation and/or engineering controls to ensure fine dust is properly collected.
Violation Division:	Los Angeles County Fire Department
Violation Program:	HW
Violation Source:	CERS,
Site ID:	400659
Site Name:	REULAND ELECTRIC CO
Violation Date:	11-06-2019
Citation:	HSC 6.95 25505(a)(4) - California Health and Safety Code, Chapter 6.95, Section(s) 25505(a)(4)
Violation Description:	Failure to provide initial and annual training to all employees in safety procedures in the event of a release or threatened release of a hazardous material or failure to document and maintain training records for a minimum of three years.
Violation Notes:	Returned to compliance on 02/06/2020. OBSERVATION: The business has reported "safety tailgate" meetings and "formal classroom" training has been implemented in HMBP. Provide proof of initial and annual training to all employees in safety procedures in the event of a release or threatened release of a hazardous material including familiarity with the emergency response plan or failure to document and maintain training records for a minimum of three years. CORRECTIVE ACTION: Establish and electronically submit an employee training program containing provisions to ensure initial and annual training for all employees in safety procedures in the event of a release or threatened release of a hazardous material and document and maintain training records for a minimum of three years.
Violation Division:	Los Angeles County Fire Department
Violation Program:	HMRRP
Violation Source:	CERS,
Site ID:	400659
Site Name:	REULAND ELECTRIC CO
Violation Date:	10-20-2016
Citation:	HSC 6.5 25201.5(d)(5) - California Health and Safety Code, Chapter 6.5, Section(s) 25201.5(d)(5)

REULAND ELECTRIC CO (Continued) **S129012119**

Violation Description: Failure to prepare, implement, and maintain onsite, for three years at the facility, a treatment system inspection program and log of inspections conducted.
Violation Notes: Returned to compliance on 11/19/2016. OBSERVATION: Records for scheduling and logging inspections for the hazardous waste treatment system were not maintained on site for three years. No inspection records available for review at time of inspection. CORRECTIVE ACTIONS: Begin maintaining records for scheduling and logging inspections for the hazardous waste treatment system and ensure that they are kept on site for three years. Submit copies of these records and inspections to the CUPA.
Violation Division: Los Angeles County Fire Department
Violation Program: CE
Violation Source: CERS,

Site ID: 400659
Site Name: REULAND ELECTRIC CO
Violation Date: 11-06-2019
Citation: HSC 6.5 25201.5(d)(5) - California Health and Safety Code, Chapter 6.5, Section(s) 25201.5(d)(5)
Violation Description: Failure to prepare, implement, and maintain onsite, for three years at the facility, a treatment system inspection program and log of inspections conducted.
Violation Notes: Returned to compliance on 05/27/2020. OBSERVATION: The Owner/Operator failed to maintain records for inspecting the hazardous waste treatment system for three years. The generator shall prepare and maintain a written inspection schedule and log of the inspections conducted for the hazardous waste treatment system onsite for three years. CORRECTIVE ACTIONS: Ensure that a written inspection schedule is prepared and a log of the inspections conducted are maintained onsite for three years for the hazardous waste treatment system. Submit supporting documentation that verifies compliance with these requirements to the CUPA.
Violation Division: Los Angeles County Fire Department
Violation Program: CE
Violation Source: CERS,

Site ID: 400659
Site Name: REULAND ELECTRIC CO
Violation Date: 11-06-2019
Citation: HSC 6.5 25201.5(d)(6) - California Health and Safety Code, Chapter 6.5, Section(s) 25201.5(d)(6)
Violation Description: Failure of the generator to prepare and maintain onsite, for a period of three years, the following: (1) adequate records to demonstrate compliance with all applicable pretreatment standards and discharge requirements issued by the agency operating the POTW; (2) records of the dates, concentrations, amounts, and types of waste treated; and (3) written operating instructions.
Violation Notes: Returned to compliance on 05/27/2020. OBSERVATION: Records for conducting hazardous waste treatment were not maintained onsite for three years. CORRECTIVE ACTION: Begin maintaining records for hazardous waste treatment and ensure that they are kept onsite for three years. Submit copies of these records to the CUPA.
Violation Division: Los Angeles County Fire Department
Violation Program: CE
Violation Source: CERS,

REULAND ELECTRIC CO (Continued) **S129012119**

Site ID: 400659
Site Name: REULAND ELECTRIC CO
Violation Date: 11-06-2019
Citation: HSC 6.11 25404(e)(4) - California Health and Safety Code, Chapter 6.11, Section(s) 25404(e)(4)
Violation Description: Failure to report program data electronically.
Violation Notes: Returned to compliance on 05/27/2020. OBSERVATION: Generator failed to report program data electronically. Your Facility Information Business Activities indicates treatment on site that treats hazardous waste. You did not submit the necessary Tiered Permitting forms. Please upload required forms and resubmit in CERS. CORRECTIVE ACTION: Complete all required electronic reporting in CERS for Tier permitting.
Violation Division: Los Angeles County Fire Department
Violation Program: CE
Violation Source: CERS,

Site ID: 400659
Site Name: REULAND ELECTRIC CO
Violation Date: 10-20-2016
Citation: 22 CCR 23 66273.40(a)(4) - California Code of Regulations, Title 22, Chapter 23, Section(s) 66273.40(a)(4)
Violation Description: Failure of universe waste handler to submit the written export notification report, signed by the universal waste handler, and to include all required information.
Violation Notes: Returned to compliance on 11/19/2016. OBSERVATION: The Generator failed to adequately complete a source reduction report with all the required information or failed to maintain the report for review. No source reduction report (SB 14) available for review at time of inspection CORRECTIVE ACTION: The Generator shall immediately complete a source reduction report with all the required information and maintain for review.
Violation Division: Los Angeles County Fire Department
Violation Program: HW
Violation Source: CERS,

Site ID: 400659
Site Name: REULAND ELECTRIC CO
Violation Date: 11-07-2019
Citation: 22 CCR 12 66262.34(e) - California Code of Regulations, Title 22, Chapter 12, Section(s) 66262.34(e)
Violation Description: Failure to meet the following conditions of satellite accumulation regulations: Accumulate up to 55 gallons of hazardous waste or one quart of acute hazardous waste at or near the initial point of accumulation which was under the control of the operator. Total time hazardous waste can be accumulated onsite in any generator accumulation area is one year, i.e., the combined accmulation time at a satellite accumulation point and at a 90/180/270 accumulation area (depending on size of generator and distance transported), whichever comes first. The generator complies with section 66265.171, 66265.172, and 66265.173(a). The container must be clearly marked with the initial date that hazardous waste is first placed in the container and labelled with the words Hazardous Waste including specified information Container must be labelled with the date the satellite accumulation limit is reached and moved within three days after reaching the 55 gallon (or one quart) limit to a 90 day accumulation area 55 gallons (or one quart of acute hazardous waste) of waste per

REULAND ELECTRIC CO (Continued) **S129012119**

	process may be accumulated
Violation Notes:	Returned to compliance on 12/13/2019. OBSERVATION: Failure of the Owner/Operator to comply with one or more satellite accumulation requirements. Observed 1 x 55 gallon drum of paint related waste and 1 x 55 gallon drum of filter/cleaning solvent located in west side of the office building, 1 x 55 gallon drum next to water evaporator and 1 x 55 gallon drum at main HW area marked with satellite accumulation. Drums are marked with "satellite accumulation" but rules of satellite accumulation are not being adhered to. I.e. The drums are not at or near point of generation (the paint waste is generated inside the building the drums are stored outside the building), the drums are left unattended and are not under the control of the operator generating the waste. CORRECTIVE ACTION: Ensure that all hazardous wastes being accumulated pursuant to satellite accumulation meet all applicable requirements and submit documentation of compliance to the CUPA.
Violation Division:	Los Angeles County Fire Department
Violation Program:	HW
Violation Source:	CERS,
Site ID:	400659
Site Name:	REULAND ELECTRIC CO
Violation Date:	10-25-2016
Citation:	19 CCR 6.95 25508(a)(1) - California Code of Regulations, Title 19, Chapter 6.95, Section(s) 25508(a)(1)
Violation Description:	Failure to complete and electronically submit the Business Activities Page and/or Business Owner Operator Identification Page.
Violation Notes:	Returned to compliance on 11/22/2016. OBSERVATION: The Business Activities page reported is incorrect, facility's treatment is not subject to financial assurance requirements (for Permit by Rule or Conditional Authorization). Facility treatment is under CEL requirement.. CORRECTIVE ACTION: Revise the Business Activities page and submit electronically in the California Environmental Reporting System (CERS).
Violation Division:	Los Angeles County Fire Department
Violation Program:	HMRRP
Violation Source:	CERS,
Site ID:	400659
Site Name:	REULAND ELECTRIC CO
Violation Date:	10-20-2016
Citation:	40 CFR 1 265.201(c)(5) - U.S. Code of Federal Regulations, Title 40, Chapter 1, Section(s) 265.201(c)(5)
Violation Description:	Failure to inspect hazardous waste tanks for the following, when present: 4) The construction materials of the tank at least weekly to detect corrosion or leaking of fixtures or seams. 5) The construction materials of, and the area immediately surrounding, discharge confinement structures (e.g., dikes) at least weekly to detect erosion or obvious signs of leakage (e.g., wet spots or dead vegetation).
Violation Notes:	Returned to compliance on 11/19/2016. OBSERVATION: Generator failed to maintain and operate the facility to minimize the possibility of a fire, explosion, or any unplanned sudden or non-sudden release of hazardous waste or hazardous waste constituents to the air, soil, or surface water which could threaten human health or the environment. Observed accumulation of oily liquid in the secondary containments in the storage sheds and the CNC machines. CORRECTIVE ACTION: Owner/Operator shall immediately maintain the facility to minimize the

REULAND ELECTRIC CO (Continued) **S129012119**

possibility of a fire, explosion, or any unplanned sudden or non-sudden release of hazardous waste or hazardous waste constituents to the air, soil, or surface water which could threaten human health or the environment. The Owner/Operator shall develop procedures to operate the facility in such a manner to minimize the possibility of a fire, explosion, or any unplanned sudden or non-sudden release of hazardous waste or hazardous waste constituents to the air, soil, or surface [Truncated]

Violation Division: Los Angeles County Fire Department
Violation Program: HW
Violation Source: CERS,

Site ID: 400659
Site Name: REULAND ELECTRIC CO
Violation Date: 11-06-2019
Citation: HSC 6.95 25508(a)(1) - California Health and Safety Code, Chapter 6.95, Section(s) 25508(a)(1)
Violation Description: Failure to complete and electronically submit the Business Activities Page and/or Business Owner Operator Identification Page.
Violation Notes: Returned to compliance on 02/11/2020. OBSERVATION: The Business Activities Page does not reflect activities on site. 1. Business is not PBR subject to financial assurance requirement. 2. Business does not recycle HW on site. 3. Business does not currently operate AST with petroleum product greater than 1,320. CORRECTIVE ACTION: Complete and electronically submit the Business Activities Page and/or Business Owner Operator Identification Page.
Violation Division: Los Angeles County Fire Department
Violation Program: HMRRP
Violation Source: CERS,

Site ID: 400659
Site Name: REULAND ELECTRIC CO
Violation Date: 10-20-2016
Citation: HSC 6.5 25244.19 - California Health and Safety Code, Chapter 6.5, Section(s) 25244.19
Violation Description: Failure of a generator to conduct, when required, a source reduction evaluation review and plan every four years, and/or failure of the review and plan to contain all required information.
Violation Notes: Returned to compliance on 11/19/2016. OBSERVATION: Observed various hazardous waste drums without accumulation date and/or faded labels throughout the facility. All hazardous waste containers shall be marked with the following information: 1) the words Hazardous Waste ; 2) name and address of generator; 3) hazardous properties; 4) physical state; 5) composition (contents); 6) accumulation start date. CORRECTIVE ACTION: Immediately label these containers and ensure that all hazardous waste containers are marked with all the required information.
Violation Division: Los Angeles County Fire Department
Violation Program: HW
Violation Source: CERS,

Site ID: 400659
Site Name: REULAND ELECTRIC CO
Violation Date: 10-25-2016
Citation: HSC 6.67 Multiple - California Health and Safety Code, Chapter 6.67, Section(s) Multiple
Violation Description: APSA Program - Administration/Documentation - General

REULAND ELECTRIC CO (Continued) **S129012119**

Violation Notes: Returned to compliance on 11/19/2016. OBSERVATION: No SPCC plan available for review. Corrective ACTION: Fully comply with The Qualified Facility's Plan has been self certified by the owner/operator or a PE. The owner/operator certifies: (i) Familiarity with the requirements of this part; (ii) Visitation and examination of facility; (iii) Plan preparation in accordance with accepted and sound industry practices and standards, and with requirements of this part; (iv) Procedures for required inspections and testing have been established; (v) Full implementation of the Plan; (vi) It meets qualification criteria set forth under 112.3(g); (vii) No deviation from any requirement of this part as allowed by 112.7(a)(2) and 112.7(d), except as provided in paragraph (c) of this section; and (viii) The Plan and individual(s) responsible for implementing the Plan have the full approval of management and facility owner or operator has committed the necessary resources to fully implement the Plan. (40 CFR 112.6(a)(1)) [Truncated]
Violation Division: Los Angeles County Fire Department
Violation Program: APSA
Violation Source: CERS,

Site ID: 400659
Site Name: REULAND ELECTRIC CO
Violation Date: 10-20-2016
Citation: HSC 6.5 25201.5(d)(6) - California Health and Safety Code, Chapter 6.5, Section(s) 25201.5(d)(6)
Violation Description: Failure of the generator to prepare and maintain onsite, for a period of three years, the following: (1) adequate records to demonstrate compliance with all applicable pretreatment standards and discharge requirements issued by the agency operating the POTW; (2) records of the dates, concentrations, amounts, and types of waste treated; and (3) written operating instructions.
Violation Notes: Returned to compliance on 11/19/2016. Observation: The Owner/Operator failed to maintain records for hazardous waste treatment for three years. The generator shall prepare and maintain written operating instructions, a record of the dates, amounts, types of hazardous waste treated, a written inspection schedule and a log of inspections conducted on site for a period of three years. No records available for review time of inspection. CORRECTIVE ACTIONS: Ensure that written operating instructions, records of the dates, amounts, types of hazardous waste treated, a written inspection schedule and a log of inspections conducted are maintained on site for a period of three years. Submit supporting documentation that verifies compliance with these requirements to the CUPA.
Violation Division: Los Angeles County Fire Department
Violation Program: CE
Violation Source: CERS,

Evaluation:
Eval General Type: Other/Unknown
Eval Date: 01-03-2020
Violations Found: No
Eval Type: Other, not routine, done by local agency
Eval Notes: Not reported
Eval Division: Los Angeles County Fire Department
Eval Program: HW
Eval Source: CERS,

REULAND ELECTRIC CO (Continued) **S129012119**

Eval General Type: Other/Unknown
Eval Date: 05-12-2020
Violations Found: No
Eval Type: Other, not routine, done by local agency
Eval Notes: Not reported
Eval Division: Los Angeles County Fire Department
Eval Program: CE
Eval Source: CERS,

Eval General Type: Other/Unknown
Eval Date: 05-27-2020
Violations Found: No
Eval Type: Other, not routine, done by local agency
Eval Notes: Not reported
Eval Division: Los Angeles County Fire Department
Eval Program: CE
Eval Source: CERS,

Eval General Type: Other/Unknown
Eval Date: 01-08-2020
Violations Found: No
Eval Type: Other, not routine, done by local agency
Eval Notes: Not reported
Eval Division: Los Angeles County Fire Department
Eval Program: CE
Eval Source: CERS,

Eval General Type: Other/Unknown
Eval Date: 01-08-2020
Violations Found: No
Eval Type: Other, not routine, done by local agency
Eval Notes: Not reported
Eval Division: Los Angeles County Fire Department
Eval Program: HMRRP
Eval Source: CERS,

Eval General Type: Other/Unknown
Eval Date: 01-08-2020
Violations Found: No
Eval Type: Other, not routine, done by local agency
Eval Notes: Not reported
Eval Division: Los Angeles County Fire Department
Eval Program: HW
Eval Source: CERS,

Eval General Type: Other/Unknown
Eval Date: 02-11-2020
Violations Found: No
Eval Type: Other, not routine, done by local agency
Eval Notes: HW: Observed buffing and other equipments equipped with vacuum to collect fine dust into drums in the foundry building. However, during the buffing process, observed 50% of fine dust is not being vacuumed up as designed but falling onto the floor and is airborne. Operator has sent photo showing of 1 equipment in a closed loop, however I had observed several equipment with similar issue, operator to provide proof of other equipment collecting fine dust.-outstanding. Observed 1 x 55 gallon drum of paint waste and 1 x 55 gallon drum of solvent

REULAND ELECTRIC CO (Continued) **S129012119**

waste on site over 180 days.-outstanding. Observed 1 x 55 gallon drum of paint related waste and 1 x 55 gallon drum of filter/cleaning solvent located in west side of the office building did not have label marked-operator sent photos of the drums with label. A drum was improperly labeled as Satellite , operator to remove this from the drum.-Abate.

Eval Division: Los Angeles County Fire Department
Eval Program: HW
Eval Source: CERS,

Eval General Type: Other/Unknown
Eval Date: 02-20-2020
Violations Found: No
Eval Type: Other, not routine, done by local agency
Eval Notes: Mr. Howard Lees provided manifest for latex paint-Abate.
Eval Division: Los Angeles County Fire Department
Eval Program: HW
Eval Source: CERS,

Eval General Type: Other/Unknown
Eval Date: 05-06-2020
Violations Found: No
Eval Type: Other, not routine, done by local agency
Eval Notes: Not reported
Eval Division: Los Angeles County Fire Department
Eval Program: CE
Eval Source: CERS,

Eval General Type: Other/Unknown
Eval Date: 05-06-2020
Violations Found: No
Eval Type: Other, not routine, done by local agency
Eval Notes: Wednesday, May 6, 2020 - HW: Following violations are still outstanding: 1. Maintains and operates the facility to minimize the possibility of fire/explosion/release. TP: 1. Records for conducting CE HW treatment are maintained onsite for three years 2. Records for scheduling and logging inspections are maintained onsite for three years(CE) 3. Program data reported in CERS -Operator was emailed a follow up report outlining outstanding violations with compliance date of 5/18/20 -Follow up report was archived
Eval Division: Los Angeles County Fire Department
Eval Program: HW
Eval Source: CERS,

Eval General Type: Other/Unknown
Eval Date: 05-12-2020
Violations Found: No
Eval Type: Other, not routine, done by local agency
Eval Notes: Mr. Lees, Provided photos, however photos were not of the area that was in question. Other 2 violations are still outstanding. MT
Eval Division: Los Angeles County Fire Department
Eval Program: HW
Eval Source: CERS,

Eval General Type: Other/Unknown
Eval Date: 05-27-2020
Violations Found: No

REULAND ELECTRIC CO (Continued) **S129012119**

Eval Type: Other, not routine, done by local agency
Eval Notes: Not reported
Eval Division: Los Angeles County Fire Department
Eval Program: HW
Eval Source: CERS,

Eval General Type: Compliance Evaluation Inspection
Eval Date: 10-20-2016
Violations Found: Yes
Eval Type: Routine done by local agency
Eval Notes: Not reported
Eval Division: Los Angeles County Fire Department
Eval Program: APSA
Eval Source: CERS,

Eval General Type: Compliance Evaluation Inspection
Eval Date: 10-20-2016
Violations Found: Yes
Eval Type: Routine done by local agency
Eval Notes: Not reported
Eval Division: Los Angeles County Fire Department
Eval Program: HWRecycler
Eval Source: CERS,

Eval General Type: Compliance Evaluation Inspection
Eval Date: 10-20-2016
Violations Found: Yes
Eval Type: Routine done by local agency
Eval Notes: Albert Martias
Eval Division: Los Angeles County Fire Department
Eval Program: HMRRP
Eval Source: CERS,

Eval General Type: Compliance Evaluation Inspection
Eval Date: 10-21-2022
Violations Found: No
Eval Type: Routine done by local agency
Eval Notes: Not reported
Eval Division: Los Angeles County Fire Department
Eval Program: APSA
Eval Source: CERS,

Eval General Type: Compliance Evaluation Inspection
Eval Date: 10-21-2022
Violations Found: No
Eval Type: Routine done by local agency
Eval Notes: Howard Lees Engineering Manager
Eval Division: Los Angeles County Fire Department
Eval Program: HWRecycler
Eval Source: CERS,

Eval General Type: Compliance Evaluation Inspection
Eval Date: 10-31-2013
Violations Found: No
Eval Type: Routine done by local agency
Eval Notes: Not reported
Eval Division: Los Angeles County Fire Department

REULAND ELECTRIC CO (Continued) **S129012119**

Eval Program: APSA
Eval Source: CERS,

Eval General Type: Compliance Evaluation Inspection
Eval Date: 10-31-2013
Violations Found: No
Eval Type: Routine done by local agency
Eval Notes: Not reported
Eval Division: Los Angeles County Fire Department
Eval Program: HWRecycler
Eval Source: CERS,

Eval General Type: Compliance Evaluation Inspection
Eval Date: 10-31-2013
Violations Found: No
Eval Type: Routine done by local agency
Eval Notes: Inspected by E. Hernandez Consent given Howard Lees
Eval Division: Los Angeles County Fire Department
Eval Program: APSA
Eval Source: CERS,

Eval General Type: Compliance Evaluation Inspection
Eval Date: 10-31-2013
Violations Found: No
Eval Type: Routine done by local agency
Eval Notes: Inspected by E. Hernandez Consent given Howard Lees
Eval Division: Los Angeles County Fire Department
Eval Program: HWRecycler
Eval Source: CERS,

Eval General Type: Compliance Evaluation Inspection
Eval Date: 11-06-2019
Violations Found: No
Eval Type: Routine done by local agency
Eval Notes: Albert Matias, Maint. Supervisor
Eval Division: Los Angeles County Fire Department
Eval Program: APSA
Eval Source: CERS,

Eval General Type: Compliance Evaluation Inspection
Eval Date: 10-20-2016
Violations Found: Yes
Eval Type: Routine done by local agency
Eval Notes: Not reported
Eval Division: Los Angeles County Fire Department
Eval Program: CE
Eval Source: CERS,

Eval General Type: Compliance Evaluation Inspection
Eval Date: 10-20-2016
Violations Found: Yes
Eval Type: Routine done by local agency
Eval Notes: Albert Martias
Eval Division: Los Angeles County Fire Department
Eval Program: HW
Eval Source: CERS,

REULAND ELECTRIC CO (Continued) **S129012119**

Eval General Type: Compliance Evaluation Inspection
Eval Date: 10-31-2013
Violations Found: No
Eval Type: Routine done by local agency
Eval Notes: Not reported
Eval Division: Los Angeles County Fire Department
Eval Program: HW
Eval Source: CERS,

Eval General Type: Compliance Evaluation Inspection
Eval Date: 10-31-2013
Violations Found: No
Eval Type: Routine done by local agency
Eval Notes: Inspected by E. Hernandez Consent given Howard Lees
Eval Division: Los Angeles County Fire Department
Eval Program: CE
Eval Source: CERS,

Eval General Type: Compliance Evaluation Inspection
Eval Date: 10-31-2013
Violations Found: No
Eval Type: Routine done by local agency
Eval Notes: Inspected by E. Hernandez Consent given Howard Lees
Eval Division: Los Angeles County Fire Department
Eval Program: HW
Eval Source: CERS,

Eval General Type: Compliance Evaluation Inspection
Eval Date: 11-06-2019
Violations Found: Yes
Eval Type: Routine done by local agency
Eval Notes: Albert Matias, Maint. Supervisor
Eval Division: Los Angeles County Fire Department
Eval Program: CE
Eval Source: CERS,

Eval General Type: Other/Unknown
Eval Date: 01-14-2020
Violations Found: No
Eval Type: Other, not routine, done by local agency
Eval Notes: Not reported
Eval Division: Los Angeles County Fire Department
Eval Program: HMRRP
Eval Source: CERS,

Eval General Type: Other/Unknown
Eval Date: 02-05-2020
Violations Found: No
Eval Type: Other, not routine, done by local agency
Eval Notes: Not reported
Eval Division: Los Angeles County Fire Department
Eval Program: CE
Eval Source: CERS,

Eval General Type: Other/Unknown
Eval Date: 02-05-2020
Violations Found: No

REULAND ELECTRIC CO (Continued) **S129012119**

Eval Type: Other, not routine, done by local agency
Eval Notes: Not reported
Eval Division: Los Angeles County Fire Department
Eval Program: HW
Eval Source: CERS,

Eval General Type: Other/Unknown
Eval Date: 02-05-2020
Violations Found: No
Eval Type: Other, not routine, done by local agency
Eval Notes: HM: The business has reported "safety tailgate" meetings and "formal classroom" training has been implemented in HMBP. Provide proof of initial and annual training to all employees in safety procedures in the event of a release or threatened release of a hazardous material including familiarity with the emergency response plan or failure to document and maintain training records for a minimum of three years. Spill training provided to employee on 1/16/20, log sheet signed by employees and provided for the following dept. : Aluminum steel and winding, Winding, Steel tool & Die & Quality, Foundry and Engineering-Abate. Following items have been updated in HMBP-Business activity page: Business is not PBR subject to financial assurance requirement, this has been changed in HMBP-Abate Business does not recycle HW on site, this has been changed in HMBP-Abate. Business does not currently operate AST with petroleum product greater than 1,320, has been Observed buffing [Truncated]
Eval Division: Los Angeles County Fire Department
Eval Program: HMRRP
Eval Source: CERS,

Eval General Type: Other/Unknown
Eval Date: 01-03-2020
Violations Found: No
Eval Type: Other, not routine, done by local agency
Eval Notes: Not reported
Eval Division: Los Angeles County Fire Department
Eval Program: CE
Eval Source: CERS,

Eval General Type: Other/Unknown
Eval Date: 01-03-2020
Violations Found: No
Eval Type: Other, not routine, done by local agency
Eval Notes: Not reported
Eval Division: Los Angeles County Fire Department
Eval Program: HMRRP
Eval Source: CERS,

Eval General Type: Other/Unknown
Eval Date: 01-21-2020
Violations Found: No
Eval Type: Other, not routine, done by local agency
Eval Notes: Not reported
Eval Division: Los Angeles County Fire Department
Eval Program: CE
Eval Source: CERS,

Eval General Type: Other/Unknown

REULAND ELECTRIC CO (Continued) **S129012119**

Eval Date: 09-14-2017
Violations Found: No
Eval Type: Other, not routine, done by local agency
Eval Notes: Not reported
Eval Division: Los Angeles County Fire Department
Eval Program: CE
Eval Source: CERS,

Eval General Type: Other/Unknown
Eval Date: 09-14-2017
Violations Found: No
Eval Type: Other, not routine, done by local agency
Eval Notes: Not reported
Eval Division: Los Angeles County Fire Department
Eval Program: HMRRP
Eval Source: CERS,

Eval General Type: Other/Unknown
Eval Date: 09-14-2017
Violations Found: No
Eval Type: Other, not routine, done by local agency
Eval Notes: Not reported
Eval Division: Los Angeles County Fire Department
Eval Program: HW
Eval Source: CERS,

Eval General Type: Compliance Evaluation Inspection
Eval Date: 10-21-2022
Violations Found: No
Eval Type: Routine done by local agency
Eval Notes: Not reported
Eval Division: Los Angeles County Fire Department
Eval Program: HMRRP
Eval Source: CERS,

Eval General Type: Compliance Evaluation Inspection
Eval Date: 10-21-2022
Violations Found: No
Eval Type: Routine done by local agency
Eval Notes: Not reported
Eval Division: Los Angeles County Fire Department
Eval Program: HW
Eval Source: CERS,

Eval General Type: Compliance Evaluation Inspection
Eval Date: 10-31-2013
Violations Found: No
Eval Type: Routine done by local agency
Eval Notes: Not reported
Eval Division: Los Angeles County Fire Department
Eval Program: CE
Eval Source: CERS,

Eval General Type: Compliance Evaluation Inspection
Eval Date: 10-31-2013
Violations Found: No
Eval Type: Routine done by local agency

REULAND ELECTRIC CO (Continued) **S129012119**

Eval Notes: Not reported
Eval Division: Los Angeles County Fire Department
Eval Program: HMRRP
Eval Source: CERS,

Eval General Type: Compliance Evaluation Inspection
Eval Date: 10-31-2013
Violations Found: Yes
Eval Type: Routine done by local agency
Eval Notes: Inspected by E. Hernandez Consent given Howard Lees
Eval Division: Los Angeles County Fire Department
Eval Program: HMRRP
Eval Source: CERS,

Eval General Type: Compliance Evaluation Inspection
Eval Date: 11-06-2019
Violations Found: Yes
Eval Type: Routine done by local agency
Eval Notes: Albert Matias, Maint. Supervisor
Eval Division: Los Angeles County Fire Department
Eval Program: HMRRP
Eval Source: CERS,

Eval General Type: Compliance Evaluation Inspection
Eval Date: 11-06-2019
Violations Found: Yes
Eval Type: Routine done by local agency
Eval Notes: Albert Matias, Maint. Supervisor
Eval Division: Los Angeles County Fire Department
Eval Program: HW
Eval Source: CERS,

Eval General Type: Other/Unknown
Eval Date: 02-11-2020
Violations Found: No
Eval Type: Other, not routine, done by local agency
Eval Notes: CEL: Operator has submitted fish bioassay and heavy metal testing. Test will be reviewed and determination is to be made if the facility is treating HW.
Eval Division: Los Angeles County Fire Department
Eval Program: CE
Eval Source: CERS,

Eval General Type: Other/Unknown
Eval Date: 02-11-2020
Violations Found: No
Eval Type: Other, not routine, done by local agency
Eval Notes: HM: ABATED The Business Activities Page has been changed for all three items (currently activity page not accepted for other reason-informed operator but violation has been complied with). 1. Business is not PBR subject to financial assurance requirement. 2. Business does not recycle HW on site. 3. Business does not currently operate AST with petroleum product greater than 1,320.
Eval Division: Los Angeles County Fire Department
Eval Program: HMRRP
Eval Source: CERS,

REULAND ELECTRIC CO (Continued) **S129012119**

Eval General Type: Other/Unknown
Eval Date: 09-13-2017
Violations Found: No
Eval Type: Other, not routine, done by local agency
Eval Notes: Not reported
Eval Division: Los Angeles County Fire Department
Eval Program: APSA
Eval Source: CERS,

Eval General Type: Other/Unknown
Eval Date: 09-14-2017
Violations Found: No
Eval Type: Other, not routine, done by local agency
Eval Notes: Not reported
Eval Division: Los Angeles County Fire Department
Eval Program: HWRecycler
Eval Source: CERS,

Eval General Type: Compliance Evaluation Inspection
Eval Date: 10-21-2022
Violations Found: No
Eval Type: Routine done by local agency
Eval Notes: Not reported
Eval Division: Los Angeles County Fire Department
Eval Program: CE
Eval Source: CERS,

Eval General Type: Compliance Evaluation Inspection
Eval Date: 11-06-2019
Violations Found: No
Eval Type: Routine done by local agency
Eval Notes: Albert Matias, Maint. Supervisor
Eval Division: Los Angeles County Fire Department
Eval Program: HWRecycler
Eval Source: CERS,

Coordinates:
Site ID: 400659
Facility Name: REULAND ELECTRIC CO
Env Int Type Code: HMBP
Program ID: 10283035
Coord Name: Not reported
Ref Point Type Desc: Center of a facility or station.,
Latitude: 33.997980
Longitude: -117.912220

Affiliation:
Affiliation Type Desc: Facility Mailing Address
Entity Name: Mailing Address
Entity Title: Not reported
Affiliation Address: 17969 Railroad Street
Affiliation City: La Puente
Affiliation State: CA
Affiliation Country: Not reported
Affiliation Zip: 91748
Affiliation Phone: ,

REULAND ELECTRIC CO (Continued) **S129012119**

Affiliation Type Desc:	Legal Owner
Entity Name:	REULAND ELECTRIC CO
Entity Title:	Not reported
Affiliation Address:	17969 Railroad Street
Affiliation City:	City of Industry
Affiliation State:	CA
Affiliation Country:	United States
Affiliation Zip:	91748
Affiliation Phone:	(626) 964-6411,

Affiliation Type Desc:	Property Owner
Entity Name:	Reuland Electric Co
Entity Title:	Not reported
Affiliation Address:	17969 Railroad Street
Affiliation City:	City of Industry
Affiliation State:	CA
Affiliation Country:	United States
Affiliation Zip:	91748
Affiliation Phone:	(626) 964-6411,

Affiliation Type Desc:	Document Preparer
Entity Name:	HOWARD LEES
Entity Title:	Not reported
Affiliation Address:	Not reported
Affiliation City:	Not reported
Affiliation State:	Not reported
Affiliation Country:	Not reported
Affiliation Zip:	Not reported
Affiliation Phone:	,

Affiliation Type Desc:	Environmental Contact
Entity Name:	Howard Lees
Entity Title:	Not reported
Affiliation Address:	17969 Railroad St
Affiliation City:	City of Industry
Affiliation State:	CA
Affiliation Country:	Not reported
Affiliation Zip:	91748
Affiliation Phone:	,

Affiliation Type Desc:	Onsite Treatment Unit Owner Operator
Entity Name:	H Lees
Entity Title:	Engr Mngr
Affiliation Address:	Not reported
Affiliation City:	Not reported
Affiliation State:	Not reported
Affiliation Country:	Not reported
Affiliation Zip:	Not reported
Affiliation Phone:	,

Affiliation Type Desc:	CUPA District
Entity Name:	Los Angeles County Fire
Entity Title:	Not reported
Affiliation Address:	5825 Rickenbacker Road
Affiliation City:	Commerce
Affiliation State:	CA
Affiliation Country:	Not reported

REULAND ELECTRIC CO (Continued) **S129012119**

Affiliation Zip:	90040-3027
Affiliation Phone:	(323) 890-4000,
Affiliation Type Desc:	Identification Signer
Entity Name:	Howard Lees
Entity Title:	Engr Mngr
Affiliation Address:	Not reported
Affiliation City:	Not reported
Affiliation State:	Not reported
Affiliation Country:	Not reported
Affiliation Zip:	Not reported
Affiliation Phone:	,
Affiliation Type Desc:	Operator
Entity Name:	REULAND ELECTRIC CO
Entity Title:	Not reported
Affiliation Address:	Not reported
Affiliation City:	Not reported
Affiliation State:	Not reported
Affiliation Country:	Not reported
Affiliation Zip:	Not reported
Affiliation Phone:	(626) 964-6411,
Affiliation Type Desc:	Parent Corporation
Entity Name:	REULAND ELECTRIC CO
Entity Title:	Not reported
Affiliation Address:	Not reported
Affiliation City:	Not reported
Affiliation State:	Not reported
Affiliation Country:	Not reported
Affiliation Zip:	Not reported
Affiliation Phone:	,

A8 Target Property **1X REULAND ELECTRIC CO** **HWTS** **S124951312**
17969 E RAILROAD **N/A**
INDUSTRY, CA 91748

Site 8 of 10 in cluster A

Actual: 421 ft.

HWTS:

Name:	1X REULAND ELECTRIC CO
Address:	17969 E RAILROAD
Address 2:	Not reported
City,State,Zip:	INDUSTRY, CA 91748
EPA ID:	CAX000056606
Inactive Date:	04/30/1986
Create Date:	12/28/1983
Last Act Date:	Not reported
Mailing Name:	Not reported
Mailing Address:	Not reported
Mailing Address 2:	Not reported
Mailing City,State,Zip:	INDUSTRY, CA 917490000
Owner Name:	Not reported
Owner Address:	Not reported
Owner Address 2:	Not reported
Owner City,State,Zip:	Not reported
Contact Name:	BILL HUFF

1X REULAND ELECTRIC CO (Continued) **S124951312**

Contact Address:	Not reported
Contact Address 2:	Not reported
City,State,Zip:	Not reported
Facility Status:	Inactive
Facility Type:	PERMANENT
Category:	STATE
Latitude:	33.99681
Longitude:	-117.912141

A9 Target Property **REULAND ELECTRIC** **EMI** **S108433003**
17969 RAILROAD ST **LOS ANGELES CO. HMS** **N/A**
CITY OF INDUSTRY, CA 91748 **NPDES**
CIWQS
Site 9 of 10 in cluster A **CERS**

Actual: 421 ft.

EMI:

Name:	REULAND ELECTRIC CO, H.BRITTON LEES
Address:	17969 RAILROAD ST
City,State,Zip:	CITY OF INDUSTRY, CA 91748
Year:	2005
County Code:	19
Air Basin:	SC
Facility ID:	8820
Air District Name:	SC
SIC Code:	3621
Air District Name:	SOUTH COAST AQMD
Community Health Air Pollution Info System:	Not reported
Consolidated Emission Reporting Rule:	Not reported
Total Organic Hydrocarbon Gases Tons/Yr:	4.747945
Reactive Organic Gases Tons/Yr:	3.559710504
Carbon Monoxide Emissions Tons/Yr:	.142
NOX - Oxides of Nitrogen Tons/Yr:	.527
SOX - Oxides of Sulphur Tons/Yr:	.00243
Particulate Matter Tons/Yr:	.2484
Part. Matter 10 Micrometers and Smllr Tons/Yr:	.07182

Name:	REULAND ELECTRIC CO, H.BRITTON LEES
Address:	17969 RAILROAD ST
City,State,Zip:	CITY OF INDUSTRY, CA 91748
Year:	2006
County Code:	19
Air Basin:	SC
Facility ID:	8820
Air District Name:	SC
SIC Code:	3621
Air District Name:	SOUTH COAST AQMD
Community Health Air Pollution Info System:	Not reported
Consolidated Emission Reporting Rule:	Not reported
Total Organic Hydrocarbon Gases Tons/Yr:	8.864223981489109232
Reactive Organic Gases Tons/Yr:	5.706
Carbon Monoxide Emissions Tons/Yr:	.14
NOX - Oxides of Nitrogen Tons/Yr:	.52
SOX - Oxides of Sulphur Tons/Yr:	.002
Particulate Matter Tons/Yr:	.247
Part. Matter 10 Micrometers and Smllr Tons/Yr:	.07123

Name:	REULAND ELECTRIC CO, H.BRITTON LEES
Address:	17969 RAILROAD ST

REULAND ELECTRIC (Continued) **S108433003**

City,State,Zip:	CITY OF INDUSTRY, CA 94601
Year:	2007
County Code:	19
Air Basin:	SC
Facility ID:	8820
Air District Name:	SC
SIC Code:	3621
Air District Name:	SOUTH COAST AQMD
Community Health Air Pollution Info System:	Not reported
Consolidated Emission Reporting Rule:	Not reported
Total Organic Hydrocarbon Gases Tons/Yr:	8.864223981489109232
Reactive Organic Gases Tons/Yr:	5.706
Carbon Monoxide Emissions Tons/Yr:	.14
NOX - Oxides of Nitrogen Tons/Yr:	.52
SOX - Oxides of Sulphur Tons/Yr:	.002
Particulate Matter Tons/Yr:	.247
Part. Matter 10 Micrometers and Smllr Tons/Yr:	.07123

Name:	REULAND ELECTRIC CO, H.BRITTON LEES
Address:	17969 RAILROAD ST
City,State,Zip:	CITY OF INDUSTRY, CA 91748
Year:	2008
County Code:	19
Air Basin:	SC
Facility ID:	8820
Air District Name:	SC
SIC Code:	3621
Air District Name:	SOUTH COAST AQMD
Community Health Air Pollution Info System:	Not reported
Consolidated Emission Reporting Rule:	Not reported
Total Organic Hydrocarbon Gases Tons/Yr:	10.78176274775949727
Reactive Organic Gases Tons/Yr:	6.88952335
Carbon Monoxide Emissions Tons/Yr:	.17
NOX - Oxides of Nitrogen Tons/Yr:	.64
SOX - Oxides of Sulphur Tons/Yr:	.002955
Particulate Matter Tons/Yr:	.33
Part. Matter 10 Micrometers and Smllr Tons/Yr:	.087

Name:	REULAND ELECTRIC CO, H.BRITTON LEES
Address:	17969 RAILROAD ST
City,State,Zip:	CITY OF INDUSTRY, CA 91748
Year:	2012
County Code:	19
Air Basin:	SC
Facility ID:	8820
Air District Name:	SC
SIC Code:	3621
Air District Name:	SOUTH COAST AQMD
Community Health Air Pollution Info System:	Not reported
Consolidated Emission Reporting Rule:	Not reported
Total Organic Hydrocarbon Gases Tons/Yr:	17.03076788
Reactive Organic Gases Tons/Yr:	12.1045
Carbon Monoxide Emissions Tons/Yr:	0.11812
NOX - Oxides of Nitrogen Tons/Yr:	0.43875
SOX - Oxides of Sulphur Tons/Yr:	0.00202
Particulate Matter Tons/Yr:	0.2793
Part. Matter 10 Micrometers and Smllr Tons/Yr:	0.2691404

REULAND ELECTRIC (Continued) **S108433003**

Name:	REULAND ELECTRIC CO, H.BRITTON LEES
Address:	17969 RAILROAD ST
City,State,Zip:	CITY OF INDUSTRY, CA 91748
Year:	2013
County Code:	19
Air Basin:	SC
Facility ID:	8820
Air District Name:	SC
SIC Code:	3621
Air District Name:	SOUTH COAST AQMD
Community Health Air Pollution Info System:	Not reported
Consolidated Emission Reporting Rule:	Not reported
Total Organic Hydrocarbon Gases Tons/Yr:	12.867802006
Reactive Organic Gases Tons/Yr:	9.58476
Carbon Monoxide Emissions Tons/Yr:	0.133
NOX - Oxides of Nitrogen Tons/Yr:	0.494
SOX - Oxides of Sulphur Tons/Yr:	0.00228
Particulate Matter Tons/Yr:	0.33877
Part. Matter 10 Micrometers and Smllr Tons/Yr:	0.20659498

Name:	REULAND ELECTRIC CO, H.BRITTON LEES
Address:	17969 RAILROAD ST
City,State,Zip:	CITY OF INDUSTRY, CA 91748
Year:	2014
County Code:	19
Air Basin:	SC
Facility ID:	8820
Air District Name:	SC
SIC Code:	3621
Air District Name:	SOUTH COAST AQMD
Community Health Air Pollution Info System:	Not reported
Consolidated Emission Reporting Rule:	Not reported
Total Organic Hydrocarbon Gases Tons/Yr:	14.335022564
Reactive Organic Gases Tons/Yr:	10.27504
Carbon Monoxide Emissions Tons/Yr:	0.17002
NOX - Oxides of Nitrogen Tons/Yr:	0.5534
SOX - Oxides of Sulphur Tons/Yr:	0.00219
Particulate Matter Tons/Yr:	0.32333
Part. Matter 10 Micrometers and Smllr Tons/Yr:	0.234662

Name:	REULAND ELECTRIC CO, H.BRITTON LEES
Address:	17969 RAILROAD ST
City,State,Zip:	CITY OF INDUSTRY, CA 91748
Year:	2016
County Code:	19
Air Basin:	SC
Facility ID:	8820
Air District Name:	SC
SIC Code:	3621
Air District Name:	SOUTH COAST AQMD
Community Health Air Pollution Info System:	Not reported
Consolidated Emission Reporting Rule:	Not reported
Total Organic Hydrocarbon Gases Tons/Yr:	12.925341918
Reactive Organic Gases Tons/Yr:	8.6712468
Carbon Monoxide Emissions Tons/Yr:	0.032557
NOX - Oxides of Nitrogen Tons/Yr:	0.10741
SOX - Oxides of Sulphur Tons/Yr:	0.0005585

REULAND ELECTRIC (Continued) **S108433003**

Particulate Matter Tons/Yr:	0.2483337
Part. Matter 10 Micrometers and Smllr Tons/Yr:	0.18927962

Name:	REULAND ELECTRIC CO, H.BRITTON LEES
Address:	17969 RAILROAD ST
City,State,Zip:	CITY OF INDUSTRY, CA 91748
Year:	2017
County Code:	19
Air Basin:	SC
Facility ID:	8820
Air District Name:	SC
SIC Code:	3621
Air District Name:	SOUTH COAST AQMD
Community Health Air Pollution Info System:	Not reported
Consolidated Emission Reporting Rule:	Not reported
Total Organic Hydrocarbon Gases Tons/Yr:	15.622439397
Reactive Organic Gases Tons/Yr:	9.46133015
Carbon Monoxide Emissions Tons/Yr:	0.035947
NOX - Oxides of Nitrogen Tons/Yr:	0.10741
SOX - Oxides of Sulphur Tons/Yr:	0.0006164
Particulate Matter Tons/Yr:	0.4138237
Part. Matter 10 Micrometers and Smllr Tons/Yr:	0.32997906

Name:	REULAND ELECTRIC CO, H.BRITTON LEES
Address:	17969 RAILROAD ST
City,State,Zip:	CITY OF INDUSTRY, CA 91748
Year:	2018
County Code:	19
Air Basin:	SC
Facility ID:	8820
Air District Name:	SC
SIC Code:	3621
Air District Name:	SOUTH COAST AQMD
Community Health Air Pollution Info System:	Not reported
Consolidated Emission Reporting Rule:	Not reported
Total Organic Hydrocarbon Gases Tons/Yr:	13.349134738
Reactive Organic Gases Tons/Yr:	8.104375254
Carbon Monoxide Emissions Tons/Yr:	0.044027698
NOX - Oxides of Nitrogen Tons/Yr:	0.163531625
SOX - Oxides of Sulphur Tons/Yr:	0.000754724
Particulate Matter Tons/Yr:	0.454931517
Part. Matter 10 Micrometers and Smllr Tons/Yr:	0.3653699099

Name:	REULAND ELECTRIC CO, H.BRITTON LEES
Address:	17969 RAILROAD ST
City,State,Zip:	CITY OF INDUSTRY, CA 91748
Year:	2019
County Code:	19
Air Basin:	SC
Facility ID:	8820
Air District Name:	SC
SIC Code:	3621
Air District Name:	SOUTH COAST AQMD
Community Health Air Pollution Info System:	Not reported
Consolidated Emission Reporting Rule:	Not reported
Total Organic Hydrocarbon Gases Tons/Yr:	8.9846113047
Reactive Organic Gases Tons/Yr:	5.4799079131

REULAND ELECTRIC (Continued) **S108433003**

Carbon Monoxide Emissions Tons/Yr:	0.03714087
NOX - Oxides of Nitrogen Tons/Yr:	0.13795183
SOX - Oxides of Sulphur Tons/Yr:	0.0006367026
Particulate Matter Tons/Yr:	0.506267767
Part. Matter 10 Micrometers and Smllr Tons/Yr:	0.3567382344

Name:	REULAND ELECTRIC CO, H.BRITTON LEES
Address:	17969 RAILROAD ST
City,State,Zip:	CITY OF INDUSTRY, CA 91748
Year:	2020
County Code:	19
Air Basin:	SC
Facility ID:	8820
Air District Name:	SC
SIC Code:	3621
Air District Name:	SOUTH COAST AQMD
Community Health Air Pollution Info System:	Not reported
Consolidated Emission Reporting Rule:	Not reported
Total Organic Hydrocarbon Gases Tons/Yr:	8.3662595005
Reactive Organic Gases Tons/Yr:	5.1710949
Carbon Monoxide Emissions Tons/Yr:	0.028901
NOX - Oxides of Nitrogen Tons/Yr:	0.08915
SOX - Oxides of Sulphur Tons/Yr:	0.0004952
Particulate Matter Tons/Yr:	0.441403
Part. Matter 10 Micrometers and Smllr Tons/Yr:	0.32165734

LOS ANGELES CO. HMS:

Name:	REULAND ELECTRIC
Address:	17969 RAILROAD ST
City,State,Zip:	CITY OF INDUSTRY, CA 917481113
Region:	LA
Permit Category:	Not reported
Facility Id:	009452-009262
Facility Type:	Not reported
Facility Status:	Removed
Area:	6H
Permit Number:	Not reported
Permit Status:	Not reported

NPDES:

Name:	REULAND ELECTRIC
Address:	17969 RAILROAD ST
City,State,Zip:	CITY OF INDUSTRY, CA 91748
Facility Status:	Not reported
NPDES Number:	Not reported
Region:	Not reported
Agency Number:	Not reported
Regulatory Measure ID:	Not reported
Place ID:	Not reported
Order Number:	Not reported
WDID:	4 19I005432
Regulatory Measure Type:	Industrial
Program Type:	Not reported
Adoption Date Of Regulatory Measure:	Not reported
Effective Date Of Regulatory Measure:	Not reported
Termination Date Of Regulatory Measure:	Not reported

REULAND ELECTRIC (Continued) **S108433003**

Expiration Date Of Regulatory Measure:	Not reported
Discharge Address:	Not reported
Discharge Name:	Not reported
Discharge City:	Not reported
Discharge State:	Not reported
Discharge Zip:	Not reported
Status:	Active
Status Date:	04/07/1992
Operator Name:	Reuland Electric
Operator Address:	17969 Railroad St
Operator City:	City Of Industry
Operator State:	California
Operator Zip:	91748

NPDES as of 03/2018:

NPDES Number:	CAS000001
Status:	Active
Agency Number:	0
Region:	4
Regulatory Measure ID:	189507
Order Number:	97-03-DWQ
Regulatory Measure Type:	Enrollee
Place ID:	Not reported
WDID:	4 19I005432
Program Type:	Industrial
Adoption Date Of Regulatory Measure:	Not reported
Effective Date Of Regulatory Measure:	04/07/1992
Expiration Date Of Regulatory Measure:	Not reported
Termination Date Of Regulatory Measure:	Not reported
Discharge Name:	Reuland Electric
Discharge Address:	17969 Railroad St
Discharge City:	City Of Industry
Discharge State:	California
Discharge Zip:	91748
Received Date:	Not reported
Processed Date:	Not reported
Status:	Not reported
Status Date:	Not reported
Place Size:	Not reported
Place Size Unit:	Not reported
Contact:	Not reported
Contact Title:	Not reported
Contact Phone:	Not reported
Contact Phone Ext:	Not reported
Contact Email:	Not reported
Operator Name:	Not reported
Operator Address:	Not reported
Operator City:	Not reported
Operator State:	Not reported
Operator Zip:	Not reported
Operator Contact:	Not reported
Operator Contact Title:	Not reported
Operator Contact Phone:	Not reported
Operator Contact Phone Ext:	Not reported
Operator Contact Email:	Not reported
Operator Type:	Not reported
Developer:	Not reported
Developer Address:	Not reported

REULAND ELECTRIC (Continued) **S108433003**

Developer City:	Not reported
Developer State:	Not reported
Developer Zip:	Not reported
Developer Contact:	Not reported
Developer Contact Title:	Not reported
Constype Linear Utility Ind:	Not reported
Emergency Phone:	Not reported
Emergency Phone Ext:	Not reported
Constype Above Ground Ind:	Not reported
Constype Below Ground Ind:	Not reported
Constype Cable Line Ind:	Not reported
Constype Comm Line Ind:	Not reported
Constype Commertial Ind:	Not reported
Constype Electrical Line Ind:	Not reported
Constype Gas Line Ind:	Not reported
Constype Industrial Ind:	Not reported
Constype Other Description:	Not reported
Constype Other Ind:	Not reported
Constype Recons Ind:	Not reported
Constype Residential Ind:	Not reported
Constype Transport Ind:	Not reported
Constype Utility Description:	Not reported
Constype Utility Ind:	Not reported
Constype Water Sewer Ind:	Not reported
Dir Discharge Uswater Ind:	Not reported
Receiving Water Name:	Not reported
Certifier:	Not reported
Certifier Title:	Not reported
Certification Date:	Not reported
Primary Sic:	Not reported
Secondary Sic:	Not reported
Tertiary Sic:	Not reported

NPDES Number:	Not reported
Status:	Not reported
Agency Number:	Not reported
Region:	4
Regulatory Measure ID:	189507
Order Number:	Not reported
Regulatory Measure Type:	Industrial
Place ID:	Not reported
WDID:	4 19I005432
Program Type:	Not reported
Adoption Date Of Regulatory Measure:	Not reported
Effective Date Of Regulatory Measure:	Not reported
Expiration Date Of Regulatory Measure:	Not reported
Termination Date Of Regulatory Measure:	Not reported
Discharge Name:	Not reported
Discharge Address:	Not reported
Discharge City:	Not reported
Discharge State:	Not reported
Discharge Zip:	Not reported
Received Date:	05/09/2008
Processed Date:	04/07/1992
Status:	Active
Status Date:	04/07/1992
Place Size:	10

REULAND ELECTRIC (Continued) **S108433003**

Place Size Unit:	Acres
Contact:	Howard Lees
Contact Title:	Not reported
Contact Phone:	626-964-6411
Contact Phone Ext:	Not reported
Contact Email:	howard.lees@reuland.com
Operator Name:	Reuland Electric
Operator Address:	17969 Railroad St
Operator City:	City Of Industry
Operator State:	California
Operator Zip:	91748
Operator Contact:	Howard Lees
Operator Contact Title:	Not reported
Operator Contact Phone:	626-964-6411
Operator Contact Phone Ext:	Not reported
Operator Contact Email:	howard.lees@reuland.com
Operator Type:	Private Business
Developer:	Not reported
Developer Address:	Not reported
Developer City:	Not reported
Developer State:	California
Developer Zip:	Not reported
Developer Contact:	Not reported
Developer Contact Title:	Not reported
Constype Linear Utility Ind:	Not reported
Emergency Phone:	626-964-6411
Emergency Phone Ext:	Not reported
Constype Above Ground Ind:	Not reported
Constype Below Ground Ind:	Not reported
Constype Cable Line Ind:	Not reported
Constype Comm Line Ind:	Not reported
Constype Commertial Ind:	Not reported
Constype Electrical Line Ind:	Not reported
Constype Gas Line Ind:	Not reported
Constype Industrial Ind:	Not reported
Constype Other Description:	Not reported
Constype Other Ind:	Not reported
Constype Recons Ind:	Not reported
Constype Residential Ind:	Not reported
Constype Transport Ind:	Not reported
Constype Utility Description:	Not reported
Constype Utility Ind:	Not reported
Constype Water Sewer Ind:	Not reported
Dir Discharge Uswater Ind:	N
Receiving Water Name:	San Gabriel Basin
Certifier:	H Lees
Certifier Title:	Engr Mngr
Certification Date:	09-APR-15
Primary Sic:	3621-Motors and Generators
Secondary Sic:	Not reported
Tertiary Sic:	Not reported

Name:	REULAND ELECTRIC
Address:	17969 RAILROAD ST
City,State,Zip:	CITY OF INDUSTRY, CA 91748
Facility Status:	Not reported

REULAND ELECTRIC (Continued) **S108433003**

NPDES Number:	Not reported
Region:	Not reported
Agency Number:	Not reported
Regulatory Measure ID:	Not reported
Place ID:	Not reported
Order Number:	Not reported
WDID:	4 19I010961
Regulatory Measure Type:	Industrial
Program Type:	Not reported
Adoption Date Of Regulatory Measure:	Not reported
Effective Date Of Regulatory Measure:	Not reported
Termination Date Of Regulatory Measure:	Not reported
Expiration Date Of Regulatory Measure:	Not reported
Discharge Address:	Not reported
Discharge Name:	Not reported
Discharge City:	Not reported
Discharge State:	Not reported
Discharge Zip:	Not reported
Status:	Terminated
Status Date:	03/14/1994
Operator Name:	Reuland Electric Co
Operator Address:	PO Box 1464
Operator City:	La Puente
Operator State:	California
Operator Zip:	91749

NPDES as of 03/2018:

NPDES Number:	Not reported
Status:	Not reported
Agency Number:	Not reported
Region:	4
Regulatory Measure ID:	269809
Order Number:	Not reported
Regulatory Measure Type:	Industrial
Place ID:	Not reported
WDID:	4 19I010961
Program Type:	Not reported
Adoption Date Of Regulatory Measure:	Not reported
Effective Date Of Regulatory Measure:	Not reported
Expiration Date Of Regulatory Measure:	Not reported
Termination Date Of Regulatory Measure:	Not reported
Discharge Name:	Not reported
Discharge Address:	Not reported
Discharge City:	Not reported
Discharge State:	Not reported
Discharge Zip:	Not reported
Received Date:	05/09/2008
Processed Date:	03/14/1994
Status:	Terminated
Status Date:	03/14/1994
Place Size:	10
Place Size Unit:	Acres
Contact:	HOWARD Lees
Contact Title:	Not reported
Contact Phone:	626-964-6411
Contact Phone Ext:	Not reported
Contact Email:	Not reported
Operator Name:	Reuland Electric Co

REULAND ELECTRIC (Continued) **S108433003**

Operator Address:	PO Box 1464
Operator City:	La Puente
Operator State:	California
Operator Zip:	91749
Operator Contact:	Howard Lees
Operator Contact Title:	Not reported
Operator Contact Phone:	626-964-6411
Operator Contact Phone Ext:	Not reported
Operator Contact Email:	Not reported
Operator Type:	Private Business
Developer:	Not reported
Developer Address:	Not reported
Developer City:	Not reported
Developer State:	California
Developer Zip:	Not reported
Developer Contact:	Not reported
Developer Contact Title:	Not reported
Constype Linear Utility Ind:	Not reported
Emergency Phone:	626-964-6411
Emergency Phone Ext:	Not reported
Constype Above Ground Ind:	Not reported
Constype Below Ground Ind:	Not reported
Constype Cable Line Ind:	Not reported
Constype Comm Line Ind:	Not reported
Constype Commertial Ind:	Not reported
Constype Electrical Line Ind:	Not reported
Constype Gas Line Ind:	Not reported
Constype Industrial Ind:	Not reported
Constype Other Description:	Not reported
Constype Other Ind:	Not reported
Constype Recons Ind:	Not reported
Constype Residential Ind:	Not reported
Constype Transport Ind:	Not reported
Constype Utility Description:	Not reported
Constype Utility Ind:	Not reported
Constype Water Sewer Ind:	Not reported
Dir Discharge Uswater Ind:	Not reported
Receiving Water Name:	San Gabriel River
Certifier:	Not reported
Certifier Title:	Not reported
Certification Date:	Not reported
Primary Sic:	3621-Motors and Generators
Secondary Sic:	Not reported
Tertiary Sic:	Not reported

Name:	REULAND ELECTRIC
Address:	17969 RAILROAD ST
City,State,Zip:	CITY OF INDUSTRY, CA 91748
Facility Status:	Active
NPDES Number:	CAS000001
Region:	4
Agency Number:	0
Regulatory Measure ID:	189507
Place ID:	Not reported
Order Number:	97-03-DWQ
WDID:	4 19I005432

REULAND ELECTRIC (Continued) **S108433003**

Regulatory Measure Type:	Enrollee
Program Type:	Industrial
Adoption Date Of Regulatory Measure:	Not reported
Effective Date Of Regulatory Measure:	04/07/1992
Termination Date Of Regulatory Measure:	Not reported
Expiration Date Of Regulatory Measure:	Not reported
Discharge Address:	17969 Railroad St
Discharge Name:	Reuland Electric
Discharge City:	City Of Industry
Discharge State:	California
Discharge Zip:	91748
Status:	Not reported
Status Date:	Not reported
Operator Name:	Not reported
Operator Address:	Not reported
Operator City:	Not reported
Operator State:	Not reported
Operator Zip:	Not reported

NPDES as of 03/2018:

NPDES Number:	CAS000001
Status:	Active
Agency Number:	0
Region:	4
Regulatory Measure ID:	189507
Order Number:	97-03-DWQ
Regulatory Measure Type:	Enrollee
Place ID:	Not reported
WDID:	4 19I005432
Program Type:	Industrial
Adoption Date Of Regulatory Measure:	Not reported
Effective Date Of Regulatory Measure:	04/07/1992
Expiration Date Of Regulatory Measure:	Not reported
Termination Date Of Regulatory Measure:	Not reported
Discharge Name:	Reuland Electric
Discharge Address:	17969 Railroad St
Discharge City:	City Of Industry
Discharge State:	California
Discharge Zip:	91748
Received Date:	Not reported
Processed Date:	Not reported
Status:	Not reported
Status Date:	Not reported
Place Size:	Not reported
Place Size Unit:	Not reported
Contact:	Not reported
Contact Title:	Not reported
Contact Phone:	Not reported
Contact Phone Ext:	Not reported
Contact Email:	Not reported
Operator Name:	Not reported
Operator Address:	Not reported
Operator City:	Not reported
Operator State:	Not reported
Operator Zip:	Not reported
Operator Contact:	Not reported
Operator Contact Title:	Not reported
Operator Contact Phone:	Not reported

REULAND ELECTRIC (Continued) **S108433003**

Operator Contact Phone Ext:	Not reported
Operator Contact Email:	Not reported
Operator Type:	Not reported
Developer:	Not reported
Developer Address:	Not reported
Developer City:	Not reported
Developer State:	Not reported
Developer Zip:	Not reported
Developer Contact:	Not reported
Developer Contact Title:	Not reported
Constype Linear Utility Ind:	Not reported
Emergency Phone:	Not reported
Emergency Phone Ext:	Not reported
Constype Above Ground Ind:	Not reported
Constype Below Ground Ind:	Not reported
Constype Cable Line Ind:	Not reported
Constype Comm Line Ind:	Not reported
Constype Commertial Ind:	Not reported
Constype Electrical Line Ind:	Not reported
Constype Gas Line Ind:	Not reported
Constype Industrial Ind:	Not reported
Constype Other Description:	Not reported
Constype Other Ind:	Not reported
Constype Recons Ind:	Not reported
Constype Residential Ind:	Not reported
Constype Transport Ind:	Not reported
Constype Utility Description:	Not reported
Constype Utility Ind:	Not reported
Constype Water Sewer Ind:	Not reported
Dir Discharge Uswater Ind:	Not reported
Receiving Water Name:	Not reported
Certifier:	Not reported
Certifier Title:	Not reported
Certification Date:	Not reported
Primary Sic:	Not reported
Secondary Sic:	Not reported
Tertiary Sic:	Not reported
NPDES Number:	Not reported
Status:	Not reported
Agency Number:	Not reported
Region:	4
Regulatory Measure ID:	189507
Order Number:	Not reported
Regulatory Measure Type:	Industrial
Place ID:	Not reported
WDID:	4 19I005432
Program Type:	Not reported
Adoption Date Of Regulatory Measure:	Not reported
Effective Date Of Regulatory Measure:	Not reported
Expiration Date Of Regulatory Measure:	Not reported
Termination Date Of Regulatory Measure:	Not reported
Discharge Name:	Not reported
Discharge Address:	Not reported
Discharge City:	Not reported
Discharge State:	Not reported
Discharge Zip:	Not reported

REULAND ELECTRIC (Continued) **S108433003**

Received Date:	05/09/2008
Processed Date:	04/07/1992
Status:	Active
Status Date:	04/07/1992
Place Size:	10
Place Size Unit:	Acres
Contact:	Howard Lees
Contact Title:	Not reported
Contact Phone:	626-964-6411
Contact Phone Ext:	Not reported
Contact Email:	howard.lees@reuland.com
Operator Name:	Reuland Electric
Operator Address:	17969 Railroad St
Operator City:	City Of Industry
Operator State:	California
Operator Zip:	91748
Operator Contact:	Howard Lees
Operator Contact Title:	Not reported
Operator Contact Phone:	626-964-6411
Operator Contact Phone Ext:	Not reported
Operator Contact Email:	howard.lees@reuland.com
Operator Type:	Private Business
Developer:	Not reported
Developer Address:	Not reported
Developer City:	Not reported
Developer State:	California
Developer Zip:	Not reported
Developer Contact:	Not reported
Developer Contact Title:	Not reported
Constype Linear Utility Ind:	Not reported
Emergency Phone:	626-964-6411
Emergency Phone Ext:	Not reported
Constype Above Ground Ind:	Not reported
Constype Below Ground Ind:	Not reported
Constype Cable Line Ind:	Not reported
Constype Comm Line Ind:	Not reported
Constype Commertial Ind:	Not reported
Constype Electrical Line Ind:	Not reported
Constype Gas Line Ind:	Not reported
Constype Industrial Ind:	Not reported
Constype Other Description:	Not reported
Constype Other Ind:	Not reported
Constype Recons Ind:	Not reported
Constype Residential Ind:	Not reported
Constype Transport Ind:	Not reported
Constype Utility Description:	Not reported
Constype Utility Ind:	Not reported
Constype Water Sewer Ind:	Not reported
Dir Discharge Uswater Ind:	N
Receiving Water Name:	San Gabriel Basin
Certifier:	H Lees
Certifier Title:	Engr Mngr
Certification Date:	09-APR-15
Primary Sic:	3621-Motors and Generators
Secondary Sic:	Not reported
Tertiary Sic:	Not reported

REULAND ELECTRIC (Continued) **S108433003**

CIWQS:

Name:	REULAND ELECTRIC
Address:	17969 RAILROAD ST
City,State,Zip:	CITY OF INDUSTRY, CA 91748
Agency:	Reuland Electric
Agency Address:	17969 Railroad St, City Of Industry, CA 91748
Place/Project Type:	Industrial - Motors and Generators
SIC/NAICS:	3621
Region:	4
Program:	INDSTW
Regulatory Measure Status:	Active
Regulatory Measure Type:	Storm water industrial
Order Number:	2014-0057-DWQ
WDID:	4 19I005432
NPDES Number:	CAS000001
Adoption Date:	Not reported
Effective Date:	04/07/1992
Termination Date:	Not reported
Expiration/Review Date:	Not reported
Design Flow:	Not reported
Major/Minor:	Not reported
Complexity:	Not reported
TTWQ:	Not reported
Enforcement Actions within 5 years:	0
Violations within 5 years:	1
Latitude:	33.9968
Longitude:	-117.91248

Name:	REULAND ELECTRIC
Address:	17969 RAILROAD ST
City,State,Zip:	CITY OF INDUSTRY, CA 91748
Agency:	Reuland Electric Co
Agency Address:	PO Box 1464, La Puente, CA 91749
Place/Project Type:	Industrial - Motors and Generators
SIC/NAICS:	3621
Region:	4
Program:	INDSTW
Regulatory Measure Status:	Terminated
Regulatory Measure Type:	Storm water industrial
Order Number:	2014-0057-DWQ
WDID:	4 19I010961
NPDES Number:	CAS000001
Adoption Date:	Not reported
Effective Date:	03/14/1994
Termination Date:	Not reported
Expiration/Review Date:	Not reported
Design Flow:	Not reported
Major/Minor:	Not reported
Complexity:	Not reported
TTWQ:	Not reported
Enforcement Actions within 5 years:	0
Violations within 5 years:	1
Latitude:	33.9968
Longitude:	-117.91248

CERS:

REULAND ELECTRIC (Continued) **S108433003**

Name: REULAND ELECTRIC
Address: 17969 RAILROAD ST
City,State,Zip: CITY OF INDUSTRY, CA 91748
Site ID: 540747
CERS ID: 254151
CERS Description: Industrial Facility Storm Water

Violations:

Site ID: 540747
Site Name: Reuland Electric
Violation Date: 12-15-2008
Citation: 2014-0057-DWQ - Industrial General Permit
Violation Description: SW - Deficient BMP Implementation
Violation Notes: 1.50 mg/L of Iron was detected at "Monitoring Point #2" on 12/15/08. 0.21 & 0.26 mg/L of Zinc were detected at "Monitoring Point #1" on 12/15/08 & 2/9/09, respectively.
Violation Division: Water Boards
Violation Program: INDSTW
Violation Source: SMARTS,

Site ID: 540747
Site Name: Reuland Electric
Violation Date: 10-13-2004
Citation: 2014-0057-DWQ - Industrial General Permit
Violation Description: SW - Deficient BMP Implementation
Violation Notes: 10/13/04 Inspection by Tetra Tech: Poor housekeeping.
Violation Division: Water Boards
Violation Program: INDSTW
Violation Source: SMARTS,

Site ID: 540747
Site Name: Reuland Electric
Violation Date: 07-02-1999
Citation: 2014-0057-DWQ - Industrial General Permit
Violation Description: SW - Deficient Report
Violation Notes: Non-submittal of Annual Report. Due 7//1/1999
Violation Division: Water Boards
Violation Program: INDSTW
Violation Source: SMARTS,

Site ID: 540747
Site Name: Reuland Electric
Violation Date: 09-17-2019
Citation: 2014-0057-DWQ - Industrial General Permit
Violation Description: SW - Late Report
Violation Notes: late 2018-2019 annual report
Violation Division: Water Boards
Violation Program: INDSTW
Violation Source: SMARTS,

Evaluation:

Eval General Type: Compliance Evaluation Inspection
Eval Date: 10-13-2004
Violations Found: No
Eval Type: Industrial Storm Water Compliance Evaluation
Eval Notes: -SWPPP was detemined to meet perit requirements -BMPs appeared to be adequately implemented based on site observations and last yr's

REULAND ELECTRIC (Continued) **S108433003**

analytical strom water results; however the facility soud be dilient
with its housekeeping to ensure that Al and other fin

Eval Division: Water Boards
Eval Program: INDSTW
Eval Source: SMARTS,

Enforcement Action:

Site ID: 540747
Site Name: Reuland Electric
Site Address: 17969 RAILROAD ST
Site City: CITY OF INDUSTRY
Site Zip: 91748
Enf Action Date: 06-21-2010
Enf Action Type: Staff Enforcement Letter
Enf Action Description: Staff Enforcement Letter
Enf Action Notes: The letter, AR Review - Benchmark Exceedance, was sent to ensure that the permittee will develop and implement the BMPs to reduce or prevent pollutants in SW discharges. Letter also required permittee to submit evidence of implemented additional BMPs and SWPPP amendments if the permittee is already implementing the BMPs.
Enf Action Division: Water Boards
Enf Action Program: INDSTW
Enf Action Source: SMARTS,

Site ID: 540747
Site Name: Reuland Electric
Site Address: 17969 RAILROAD ST
Site City: CITY OF INDUSTRY
Site Zip: 91748
Enf Action Date: 09-17-2019
Enf Action Type: Industrial Storm Water Enforcement
Enf Action Description: Industrial Storm Water Enforcement
Enf Action Notes: late 2018-2019 annual report
Enf Action Division: Water Boards
Enf Action Program: INDSTW
Enf Action Source: SMARTS,

Site ID: 540747
Site Name: Reuland Electric
Site Address: 17969 RAILROAD ST
Site City: CITY OF INDUSTRY
Site Zip: 91748
Enf Action Date: 12-02-2004
Enf Action Type: Notice of Non-Compliance for Non-Filers
Enf Action Description: Notice of Non-Compliance for Non-Filers
Enf Action Notes: Notice of Noncompliance sent 12/2/04 for noncompliance with industrial stormwater permit.
Enf Action Division: Water Boards
Enf Action Program: INDSTW
Enf Action Source: SMARTS,

Affiliation:

Affiliation Type Desc: Owner/Operator
Entity Name: Reuland Electric
Entity Title: Operator
Affiliation Address: 17969 Railroad St

REULAND ELECTRIC (Continued) **S108433003**

Affiliation City:	City Of Industry
Affiliation State:	CA
Affiliation Country:	Not reported
Affiliation Zip:	91748
Affiliation Phone:	,
Affiliation Type Desc:	Owner/Operator
Entity Name:	Reuland Electric Co
Entity Title:	Operator
Affiliation Address:	PO Box 1464
Affiliation City:	La Puente
Affiliation State:	CA
Affiliation Country:	Not reported
Affiliation Zip:	91749
Affiliation Phone:	,

A10 Target Property **REULAND ELECTRIC CO** **CERS HAZ WASTE** **S117309311**
17969 RAILROAD ST **HAZNET** **N/A**
CITY OF INDUSTRY, CA 91748 **CERS**
HWTS

Site 10 of 10 in cluster A

Actual: 421 ft.

CERS HAZ WASTE:

Name:	REULAND ELECTRIC CO
Address:	17969 RAILROAD ST
City,State,Zip:	CITY OF INDUSTRY, CA 91748
Site ID:	400659
CERS ID:	10283035
CERS Description:	Hazardous Waste Onsite Treatment
Name:	REULAND ELECTRIC CO
Address:	17969 RAILROAD ST
City,State,Zip:	CITY OF INDUSTRY, CA 91748
Site ID:	400659
CERS ID:	10283035
CERS Description:	Hazardous Waste Generator

HAZNET:

Name:	REULAND ELECTRIC CO
Address:	17969 RAILROAD ST
Address 2:	Not reported
City,State,Zip:	CITY OF INDUSTRY, CA 917481113
Contact:	HOWARD LEES
Telephone:	6269646411
Mailing Name:	Not reported
Mailing Address:	17969 RAILROAD STREET
Year:	2021
Gepaid:	CAD980881064
TSD EPA ID:	CAD044429835
CA Waste Code:	135 - Unspecified aqueous solution
Disposal Method:	H141 - Storage, Bulking, And/Or Transfer Off Site--No Treatment/Reovery (H010-H129) Or (H131-H135)
Tons:	0.357
Year:	2021

REULAND ELECTRIC CO (Continued) **S117309311**

Gepaid:	CAD980881064
TSD EPA ID:	CAT000646117
CA Waste Code:	291 - Latex waste
Disposal Method:	H132 - Landfill Or Surface Impoundment That Will Be Closed As Landfill(To Include On-Site Treatment And/Or Stabilization)
Tons:	2.12677
Year:	2021
Gepaid:	CAD980881064
TSD EPA ID:	CAT080013352
CA Waste Code:	221 - Waste oil and mixed oil
Disposal Method:	H039 - Other Recovery Of Reclamation For Reuse Including Acid Regeneration, Organics Recovery Ect
Tons:	3.33858
Year:	2021
Gepaid:	CAD980881064
TSD EPA ID:	CAT000646117
CA Waste Code:	181 - Other inorganic solid waste
Disposal Method:	H132 - Landfill Or Surface Impoundment That Will Be Closed As Landfill(To Include On-Site Treatment And/Or Stabilization)
Tons:	3.175
Year:	2020
Gepaid:	CAD980881064
TSD EPA ID:	CAT080013352
CA Waste Code:	221 - Waste oil and mixed oil
Disposal Method:	H039 - Other Recovery Of Reclamation For Reuse Including Acid Regeneration, Organics Recovery Ect
Tons:	2.945
Year:	2020
Gepaid:	CAD980881064
TSD EPA ID:	CAT000646117
CA Waste Code:	181 - Other inorganic solid waste
Disposal Method:	H132 - Landfill Or Surface Impoundment That Will Be Closed As Landfill(To Include On-Site Treatment And/Or Stabilization)
Tons:	2.857
Year:	2020
Gepaid:	CAD980881064
TSD EPA ID:	CAT000646117
CA Waste Code:	291 - Latex waste
Disposal Method:	H132 - Landfill Or Surface Impoundment That Will Be Closed As Landfill(To Include On-Site Treatment And/Or Stabilization)
Tons:	2.13094
Year:	2020
Gepaid:	CAD980881064
TSD EPA ID:	NVT330010000
CA Waste Code:	135 - Unspecified aqueous solution
Disposal Method:	H132 - Landfill Or Surface Impoundment That Will Be Closed As Landfill(To Include On-Site Treatment And/Or Stabilization)
Tons:	0.231
Year:	2020
Gepaid:	CAD980881064

REULAND ELECTRIC CO (Continued) **S117309311**

TSD EPA ID:	CAT000646117
CA Waste Code:	352 - Other organic solids
Disposal Method:	H132 - Landfill Or Surface Impoundment That Will Be Closed As Landfill(To Include On-Site Treatment And/Or Stabilization)
Tons:	0.4035
Year:	2020
Gepaid:	CAD980881064
TSD EPA ID:	NED981723513
CA Waste Code:	352 - Other organic solids
Disposal Method:	H040 - Incineration--Thermal Destruction Other Than Use As A Fuel
Tons:	0.104

Click this hyperlink while viewing on your computer to access
213 additional CA HAZNET: record(s) in the EDR Site Report.

Additional Info:

Year:	2021
Gen EPA ID:	CAD980881064
Shipment Date:	9/18/2020
Creation Date:	10/15/2020
Receipt Date:	9/21/2020
Manifest ID:	021842539JJK
Trans EPA ID:	CAR000276295
Trans Name:	WM ENVIROSERV
Trans 2 EPA ID:	Not reported
Trans 2 Name:	Not reported
TSDF EPA ID:	CAT000646117
Trans Name:	CHEMICAL WASTE MANAGEMENT, INC.
TSDF Alt EPA ID:	Not reported
TSDF Alt Name:	Not reported
Waste Code Description:	181 - Other inorganic solid waste Organics
RCRA Code:	Not reported
Meth Code:	H132 - Landfill Or Surface Impoundment That Will Be Closed As Landfill(To Include On-Site Treatment And/Or Stabilization)
Quantity Tons:	0.3075
Waste Quantity:	615
Quantity Unit:	P
Additional Code 1:	Not reported
Additional Code 2:	Not reported
Additional Code 3:	Not reported
Additional Code 4:	Not reported
Additional Code 5:	Not reported
Shipment Date:	9/18/2020
Creation Date:	10/15/2020
Receipt Date:	9/21/2020
Manifest ID:	021842539JJK
Trans EPA ID:	CAR000276295
Trans Name:	WM ENVIROSERV
Trans 2 EPA ID:	Not reported
Trans 2 Name:	Not reported
TSDF EPA ID:	CAT000646117
Trans Name:	CHEMICAL WASTE MANAGEMENT, INC.
TSDF Alt EPA ID:	Not reported

REULAND ELECTRIC CO (Continued) **S117309311**

TSDF Alt Name:	Not reported
Waste Code Description:	352 - Other organic solids
RCRA Code:	Not reported
Meth Code:	H132 - Landfill Or Surface Impoundment That Will Be Closed As Landfill(To Include On-Site Treatment And/Or Stabilization)
Quantity Tons:	0.18
Waste Quantity:	360
Quantity Unit:	P
Additional Code 1:	Not reported
Additional Code 2:	Not reported
Additional Code 3:	Not reported
Additional Code 4:	Not reported
Additional Code 5:	Not reported
Shipment Date:	9/18/2020
Creation Date:	10/12/2020
Receipt Date:	9/23/2020
Manifest ID:	021842540JJK
Trans EPA ID:	CAR000278295
Trans Name:	WM ENVIROSERV
Trans 2 EPA ID:	Not reported
Trans 2 Name:	Not reported
TSDF EPA ID:	CAT080013352
Trans Name:	WORLD OIL RECYCLING
TSDF Alt EPA ID:	Not reported
TSDF Alt Name:	Not reported
Waste Code Description:	221 - Waste oil and mixed oil
RCRA Code:	Not reported
Meth Code:	H039 - Other Recovery Of Reclamation For Reuse Including Acid Regeneration, Organics Recovery Ect
Quantity Tons:	0.95
Waste Quantity:	250
Quantity Unit:	G
Additional Code 1:	Not reported
Additional Code 2:	Not reported
Additional Code 3:	Not reported
Additional Code 4:	Not reported
Additional Code 5:	Not reported
Shipment Date:	6/18/2020
Creation Date:	7/10/2020
Receipt Date:	6/24/2020
Manifest ID:	021543347JJK
Trans EPA ID:	CAR000276295
Trans Name:	WM ENVIROSERV
Trans 2 EPA ID:	Not reported
Trans 2 Name:	Not reported
TSDF EPA ID:	CAT080013352
Trans Name:	WORLD OIL RECYCLING
TSDF Alt EPA ID:	Not reported
TSDF Alt Name:	Not reported
Waste Code Description:	221 - Waste oil and mixed oil
RCRA Code:	Not reported
Meth Code:	H039 - Other Recovery Of Reclamation For Reuse Including Acid Regeneration, Organics Recovery Ect
Quantity Tons:	0.95
Waste Quantity:	250

REULAND ELECTRIC CO (Continued) **S117309311**

Quantity Unit:	G
Additional Code 1:	Not reported
Additional Code 2:	Not reported
Additional Code 3:	Not reported
Additional Code 4:	Not reported
Additional Code 5:	Not reported
Shipment Date:	6/18/2020
Creation Date:	7/16/2020
Receipt Date:	6/25/2020
Manifest ID:	021543346JJK
Trans EPA ID:	CAR000276295
Trans Name:	WM ENVIROSERV
Trans 2 EPA ID:	Not reported
Trans 2 Name:	Not reported
TSDF EPA ID:	CAT000646117
Trans Name:	CHEMICAL WASTE MANAGEMENT INC KETTLEMAN
TSDF Alt EPA ID:	Not reported
TSDF Alt Name:	Not reported
Waste Code Description:	181 - Other inorganic solid waste Organics
RCRA Code:	Not reported
Meth Code:	H132 - Landfill Or Surface Impoundment That Will Be Closed As Landfill(To Include On-Site Treatment And/Or Stabilization)
Quantity Tons:	0.835
Waste Quantity:	1670
Quantity Unit:	P
Additional Code 1:	Not reported
Additional Code 2:	Not reported
Additional Code 3:	Not reported
Additional Code 4:	Not reported
Additional Code 5:	Not reported
Shipment Date:	6/18/2020
Creation Date:	7/16/2020
Receipt Date:	6/25/2020
Manifest ID:	021543346JJK
Trans EPA ID:	CAR000276295
Trans Name:	WM ENVIROSERV
Trans 2 EPA ID:	Not reported
Trans 2 Name:	Not reported
TSDF EPA ID:	CAT000646117
Trans Name:	CHEMICAL WASTE MANAGEMENT INC KETTLEMAN
TSDF Alt EPA ID:	Not reported
TSDF Alt Name:	Not reported
Waste Code Description:	291 - Latex waste
RCRA Code:	Not reported
Meth Code:	H132 - Landfill Or Surface Impoundment That Will Be Closed As Landfill(To Include On-Site Treatment And/Or Stabilization)
Quantity Tons:	0.22936
Waste Quantity:	55
Quantity Unit:	G
Additional Code 1:	Not reported
Additional Code 2:	Not reported
Additional Code 3:	Not reported
Additional Code 4:	Not reported
Additional Code 5:	Not reported

REULAND ELECTRIC CO (Continued) **S117309311**

Shipment Date:	6/18/2020
Creation Date:	7/16/2020
Receipt Date:	6/25/2020
Manifest ID:	021543346JJK
Trans EPA ID:	CAR000276295
Trans Name:	WM ENVIROSERV
Trans 2 EPA ID:	Not reported
Trans 2 Name:	Not reported
TSDF EPA ID:	CAT000646117
Trans Name:	CHEMICAL WASTE MANAGEMENT INC KETTLEMAN
TSDF Alt EPA ID:	Not reported
TSDF Alt Name:	Not reported
Waste Code Description:	181 - Other inorganic solid waste Organics
RCRA Code:	Not reported
Meth Code:	H132 - Landfill Or Surface Impoundment That Will Be Closed As Landfill(To Include On-Site Treatment And/Or Stabilization)
Quantity Tons:	0.386
Waste Quantity:	772
Quantity Unit:	P
Additional Code 1:	Not reported
Additional Code 2:	Not reported
Additional Code 3:	Not reported
Additional Code 4:	Not reported
Additional Code 5:	Not reported

Shipment Date:	3/23/2020
Creation Date:	4/23/2020
Receipt Date:	3/27/2020
Manifest ID:	020789235JJK
Trans EPA ID:	CAR000276295
Trans Name:	WM ENVIROSERV
Trans 2 EPA ID:	Not reported
Trans 2 Name:	Not reported
TSDF EPA ID:	CAT000646117
Trans Name:	CHEMICAL WASTE MANAGEMENT INC KETTLEMAN
TSDF Alt EPA ID:	Not reported
TSDF Alt Name:	Not reported
Waste Code Description:	352 - Other organic solids
RCRA Code:	Not reported
Meth Code:	H132 - Landfill Or Surface Impoundment That Will Be Closed As Landfill(To Include On-Site Treatment And/Or Stabilization)
Quantity Tons:	0.075
Waste Quantity:	150
Quantity Unit:	P
Additional Code 1:	Not reported
Additional Code 2:	Not reported
Additional Code 3:	Not reported
Additional Code 4:	Not reported
Additional Code 5:	Not reported

Shipment Date:	3/23/2020
Creation Date:	4/23/2020
Receipt Date:	3/27/2020
Manifest ID:	020789235JJK
Trans EPA ID:	CAR000276295
Trans Name:	WM ENVIROSERV
Trans 2 EPA ID:	Not reported

REULAND ELECTRIC CO (Continued) **S117309311**

Trans 2 Name:	Not reported
TSDF EPA ID:	CAT000646117
Trans Name:	CHEMICAL WASTE MANAGEMENT INC KETTLEMAN
TSDF Alt EPA ID:	Not reported
TSDF Alt Name:	Not reported
Waste Code Description:	181 - Other inorganic solid waste Organics
RCRA Code:	Not reported
Meth Code:	H132 - Landfill Or Surface Impoundment That Will Be Closed As Landfill(To Include On-Site Treatment And/Or Stabilization)
Quantity Tons:	0.65
Waste Quantity:	1300
Quantity Unit:	P
Additional Code 1:	Not reported
Additional Code 2:	Not reported
Additional Code 3:	Not reported
Additional Code 4:	Not reported
Additional Code 5:	Not reported
Shipment Date:	3/23/2020
Creation Date:	4/13/2020
Receipt Date:	3/25/2020
Manifest ID:	020789236JJK
Trans EPA ID:	CAR000276295
Trans Name:	WM ENVIROSERV
Trans 2 EPA ID:	Not reported
Trans 2 Name:	Not reported
TSDF EPA ID:	CAT080013352
Trans Name:	WORLD OIL RECYCLING
TSDF Alt EPA ID:	Not reported
TSDF Alt Name:	Not reported
Waste Code Description:	221 - Waste oil and mixed oil
RCRA Code:	Not reported
Meth Code:	H039 - Other Recovery Of Reclamation For Reuse Including Acid Regeneration, Organics Recovery Ect
Quantity Tons:	1.045
Waste Quantity:	275
Quantity Unit:	G
Additional Code 1:	Not reported
Additional Code 2:	Not reported
Additional Code 3:	Not reported
Additional Code 4:	Not reported
Additional Code 5:	Not reported

Additional Info:

Year:	2020
Gen EPA ID:	CAD980881064
Shipment Date:	9/18/2020
Creation Date:	10/15/2020
Receipt Date:	9/21/2020
Manifest ID:	021842539JJK
Trans EPA ID:	CAR000276295
Trans Name:	WM ENVIROSERV
Trans 2 EPA ID:	Not reported
Trans 2 Name:	Not reported
TSDF EPA ID:	CAT000646117
Trans Name:	CHEMICAL WASTE MANAGEMENT, INC.

REULAND ELECTRIC CO (Continued) **S117309311**

TSDF Alt EPA ID:	Not reported
TSDF Alt Name:	Not reported
Waste Code Description:	181 - Other inorganic solid waste Organics
RCRA Code:	Not reported
Meth Code:	H132 - Landfill Or Surface Impoundment That Will Be Closed As Landfill(To Include On-Site Treatment And/Or Stabilization)
Quantity Tons:	0.3075
Waste Quantity:	615
Quantity Unit:	P
Additional Code 1:	Not reported
Additional Code 2:	Not reported
Additional Code 3:	Not reported
Additional Code 4:	Not reported
Additional Code 5:	Not reported
Shipment Date:	9/18/2020
Creation Date:	10/15/2020
Receipt Date:	9/21/2020
Manifest ID:	021842539JJK
Trans EPA ID:	CAR000276295
Trans Name:	WM ENVIROSERV
Trans 2 EPA ID:	Not reported
Trans 2 Name:	Not reported
TSDF EPA ID:	CAT000646117
Trans Name:	CHEMICAL WASTE MANAGEMENT, INC.
TSDF Alt EPA ID:	Not reported
TSDF Alt Name:	Not reported
Waste Code Description:	352 - Other organic solids
RCRA Code:	Not reported
Meth Code:	H132 - Landfill Or Surface Impoundment That Will Be Closed As Landfill(To Include On-Site Treatment And/Or Stabilization)
Quantity Tons:	0.18
Waste Quantity:	360
Quantity Unit:	P
Additional Code 1:	Not reported
Additional Code 2:	Not reported
Additional Code 3:	Not reported
Additional Code 4:	Not reported
Additional Code 5:	Not reported
Shipment Date:	9/18/2020
Creation Date:	10/12/2020
Receipt Date:	9/23/2020
Manifest ID:	021842540JJK
Trans EPA ID:	CAR000278295
Trans Name:	WM ENVIROSERV
Trans 2 EPA ID:	Not reported
Trans 2 Name:	Not reported
TSDF EPA ID:	CAT080013352
Trans Name:	WORLD OIL RECYCLING
TSDF Alt EPA ID:	Not reported
TSDF Alt Name:	Not reported
Waste Code Description:	221 - Waste oil and mixed oil
RCRA Code:	Not reported
Meth Code:	H039 - Other Recovery Of Reclamation For Reuse Including Acid Regeneration, Organics Recovery Ect
Quantity Tons:	0.95

REULAND ELECTRIC CO (Continued) **S117309311**

Waste Quantity:	250
Quantity Unit:	G
Additional Code 1:	Not reported
Additional Code 2:	Not reported
Additional Code 3:	Not reported
Additional Code 4:	Not reported
Additional Code 5:	Not reported
Shipment Date:	6/18/2020
Creation Date:	7/10/2020
Receipt Date:	6/24/2020
Manifest ID:	021543347JJK
Trans EPA ID:	CAR000276295
Trans Name:	WM ENVIROSERV
Trans 2 EPA ID:	Not reported
Trans 2 Name:	Not reported
TSDF EPA ID:	CAT080013352
Trans Name:	WORLD OIL RECYCLING
TSDF Alt EPA ID:	Not reported
TSDF Alt Name:	Not reported
Waste Code Description:	221 - Waste oil and mixed oil
RCRA Code:	Not reported
Meth Code:	H039 - Other Recovery Of Reclamation For Reuse Including Acid Regeneration, Organics Recovery Ect
Quantity Tons:	0.95
Waste Quantity:	250
Quantity Unit:	G
Additional Code 1:	Not reported
Additional Code 2:	Not reported
Additional Code 3:	Not reported
Additional Code 4:	Not reported
Additional Code 5:	Not reported
Shipment Date:	6/18/2020
Creation Date:	7/16/2020
Receipt Date:	6/25/2020
Manifest ID:	021543346JJK
Trans EPA ID:	CAR000276295
Trans Name:	WM ENVIROSERV
Trans 2 EPA ID:	Not reported
Trans 2 Name:	Not reported
TSDF EPA ID:	CAT000646117
Trans Name:	CHEMICAL WASTE MANAGEMENT INC KETTLEMAN
TSDF Alt EPA ID:	Not reported
TSDF Alt Name:	Not reported
Waste Code Description:	181 - Other inorganic solid waste Organics
RCRA Code:	Not reported
Meth Code:	H132 - Landfill Or Surface Impoundment That Will Be Closed As Landfill(To Include On-Site Treatment And/Or Stabilization)
Quantity Tons:	0.386
Waste Quantity:	772
Quantity Unit:	P
Additional Code 1:	Not reported
Additional Code 2:	Not reported
Additional Code 3:	Not reported
Additional Code 4:	Not reported
Additional Code 5:	Not reported

REULAND ELECTRIC CO (Continued) **S117309311**

Shipment Date:	6/18/2020
Creation Date:	7/16/2020
Receipt Date:	6/25/2020
Manifest ID:	021543346JJK
Trans EPA ID:	CAR000276295
Trans Name:	WM ENVIROSERV
Trans 2 EPA ID:	Not reported
Trans 2 Name:	Not reported
TSDF EPA ID:	CAT000646117
Trans Name:	CHEMICAL WASTE MANAGEMENT INC KETTLEMAN
TSDF Alt EPA ID:	Not reported
TSDF Alt Name:	Not reported
Waste Code Description:	291 - Latex waste
RCRA Code:	Not reported
Meth Code:	H132 - Landfill Or Surface Impoundment That Will Be Closed As Landfill(To Include On-Site Treatment And/Or Stabilization)
Quantity Tons:	0.22936
Waste Quantity:	55
Quantity Unit:	G
Additional Code 1:	Not reported
Additional Code 2:	Not reported
Additional Code 3:	Not reported
Additional Code 4:	Not reported
Additional Code 5:	Not reported

Shipment Date:	6/18/2020
Creation Date:	7/16/2020
Receipt Date:	6/25/2020
Manifest ID:	021543346JJK
Trans EPA ID:	CAR000276295
Trans Name:	WM ENVIROSERV
Trans 2 EPA ID:	Not reported
Trans 2 Name:	Not reported
TSDF EPA ID:	CAT000646117
Trans Name:	CHEMICAL WASTE MANAGEMENT INC KETTLEMAN
TSDF Alt EPA ID:	Not reported
TSDF Alt Name:	Not reported
Waste Code Description:	181 - Other inorganic solid waste Organics
RCRA Code:	Not reported
Meth Code:	H132 - Landfill Or Surface Impoundment That Will Be Closed As Landfill(To Include On-Site Treatment And/Or Stabilization)
Quantity Tons:	0.835
Waste Quantity:	1670
Quantity Unit:	P
Additional Code 1:	Not reported
Additional Code 2:	Not reported
Additional Code 3:	Not reported
Additional Code 4:	Not reported
Additional Code 5:	Not reported

Shipment Date:	3/23/2020
Creation Date:	4/23/2020
Receipt Date:	3/27/2020
Manifest ID:	020789235JJK
Trans EPA ID:	CAR000276295
Trans Name:	WM ENVIROSERV
Trans 2 EPA ID:	Not reported

REULAND ELECTRIC CO (Continued) **S117309311**

Trans 2 Name:	Not reported
TSDF EPA ID:	CAT000646117
Trans Name:	CHEMICAL WASTE MANAGEMENT INC KETTLEMAN
TSDF Alt EPA ID:	Not reported
TSDF Alt Name:	Not reported
Waste Code Description:	181 - Other inorganic solid waste Organics
RCRA Code:	Not reported
Meth Code:	H132 - Landfill Or Surface Impoundment That Will Be Closed As Landfill(To Include On-Site Treatment And/Or Stabilization)
Quantity Tons:	0.65
Waste Quantity:	1300
Quantity Unit:	P
Additional Code 1:	Not reported
Additional Code 2:	Not reported
Additional Code 3:	Not reported
Additional Code 4:	Not reported
Additional Code 5:	Not reported
Shipment Date:	3/23/2020
Creation Date:	4/23/2020
Receipt Date:	3/27/2020
Manifest ID:	020789235JJK
Trans EPA ID:	CAR000276295
Trans Name:	WM ENVIROSERV
Trans 2 EPA ID:	Not reported
Trans 2 Name:	Not reported
TSDF EPA ID:	CAT000646117
Trans Name:	CHEMICAL WASTE MANAGEMENT INC KETTLEMAN
TSDF Alt EPA ID:	Not reported
TSDF Alt Name:	Not reported
Waste Code Description:	352 - Other organic solids
RCRA Code:	Not reported
Meth Code:	H132 - Landfill Or Surface Impoundment That Will Be Closed As Landfill(To Include On-Site Treatment And/Or Stabilization)
Quantity Tons:	0.075
Waste Quantity:	150
Quantity Unit:	P
Additional Code 1:	Not reported
Additional Code 2:	Not reported
Additional Code 3:	Not reported
Additional Code 4:	Not reported
Additional Code 5:	Not reported
Shipment Date:	3/23/2020
Creation Date:	4/13/2020
Receipt Date:	3/25/2020
Manifest ID:	020789236JJK
Trans EPA ID:	CAR000276295
Trans Name:	WM ENVIROSERV
Trans 2 EPA ID:	Not reported
Trans 2 Name:	Not reported
TSDF EPA ID:	CAT080013352
Trans Name:	WORLD OIL RECYCLING
TSDF Alt EPA ID:	Not reported
TSDF Alt Name:	Not reported
Waste Code Description:	221 - Waste oil and mixed oil
RCRA Code:	Not reported

REULAND ELECTRIC CO (Continued) **S117309311**

Meth Code:	H039 - Other Recovery Of Reclamation For Reuse Including Acid Regeneration, Organics Recovery Ect
Quantity Tons:	1.045
Waste Quantity:	275
Quantity Unit:	G
Additional Code 1:	Not reported
Additional Code 2:	Not reported
Additional Code 3:	Not reported
Additional Code 4:	Not reported
Additional Code 5:	Not reported

Detail Two:

Year:	2019
EM Manifest ID:	239521
Shipment Date:	12/17/2018
Receipt Date:	12/28/2018
Manifest Number:	020150027JJK
Generator EPA ID:	CAD980881064
Name:	REULAND ELECTRIC
Address:	17969 E RAILROAD
Address 2:	Not reported
City:	INDUSTRY
Zip:	91748
Telephone:	800-424-9300
Contact:	Not reported
Contact Telephone:	626-964-6411
Transporter 1 EPA ID:	CAR000276295
Transporter 1 Emergency Number:	Not reported
Transporter 2 EPA ID:	CAD982030173
Transporter 2 Emergency Number:	Not reported
TSDF EPA ID:	CAT000646117
TSDF Name:	CHEMICAL WASTE MANAGEMENT INC KETTLEMAN
TSDF Address 1:	35251 OLD SKYLINE ROAD
TSDF Address 2:	Not reported
TSDF City:	KETTLEMAN CITY
TSDF Zip:	93210-0000
TSDF Telephone:	Not reported

State:

Year:	2019
EM Manifest ID:	239521
Generator EPA ID:	CAD980881064
Shipment Date:	2018-12-17
Manifest Number:	020150027JJK
Line Number:	1
Method Code:	H132
Quantity Tons:	0.34850
Quantity Waste:	697.000000
Quantity Unit:	P
Number of Containers:	1
Type of Container:	Metal drums, barrels, kegs
Quantity Type:	Pounds
State Code:	181

Year:	2019
EM Manifest ID:	239521
Generator EPA ID:	CAD980881064

REULAND ELECTRIC CO (Continued) **S117309311**

Shipment Date:	2018-12-17
Manifest Number:	020150027JJK
Line Number:	2
Method Code:	H132
Quantity Tons:	0.39400
Quantity Waste:	788.000000
Quantity Unit:	P
Number of Containers:	1
Type of Container:	Metal drums, barrels, kegs
Quantity Type:	Pounds
State Code:	181

Year:	2019
EM Manifest ID:	239521
Generator EPA ID:	CAD980881064
Shipment Date:	2018-12-17
Manifest Number:	020150027JJK
Line Number:	3
Method Code:	H132
Quantity Tons:	0.08900
Quantity Waste:	178.000000
Quantity Unit:	P
Number of Containers:	1
Type of Container:	Metal drums, barrels, kegs
Quantity Type:	Pounds
State Code:	352

Detail Two:

Year:	2018
EM Manifest ID:	015817285JJK20170719_D_1
Shipment Date:	7/19/2017
Receipt Date:	7/24/2017
Manifest Number:	015817285JJK
Generator EPA ID:	CAD980881064
Name:	REULAND ELECTRIC
Address:	Not reported
Address 2:	Not reported
City:	Not reported
Zip:	Not reported
Telephone:	Not reported
Contact:	Not reported
Contact Telephone:	Not reported
Transporter 1 EPA ID:	CAR000188201
Transporter 1 Emergency Number:	Not reported
Transporter 2 EPA ID:	AZD982484578
Transporter 2 Emergency Number:	Not reported
TSDF EPA ID:	ARD981057870
TSDF Name:	RINECO
TSDF Address 1:	Not reported
TSDF Address 2:	Not reported
TSDF City:	Not reported
TSDF Zip:	Not reported
TSDF Telephone:	Not reported

Federal:

Year:	2018

REULAND ELECTRIC CO (Continued) **S117309311**

EM Manifest ID:	015817285JJK20170719_D_1
Generator EPA ID:	CAD980881064
Shipment Date:	2017-07-19
Manifest Number:	015817285JJK
Line Number:	1
Method Code:	H061
Quantity Tons:	0.18700
Quantity Waste:	55.000000
Quantity Unit:	G
Number of Containers:	1
Type of Container:	NULL
Quantity Type:	NULL
Federal Code:	D001

Year:	2018
EM Manifest ID:	015817285JJK20170719_D_1
Generator EPA ID:	CAD980881064
Shipment Date:	2017-07-19
Manifest Number:	015817285JJK
Line Number:	1
Method Code:	H061
Quantity Tons:	0.18700
Quantity Waste:	55.000000
Quantity Unit:	G
Number of Containers:	1
Type of Container:	NULL
Quantity Type:	NULL
Federal Code:	F003

Year:	2018
EM Manifest ID:	015817285JJK20170719_D_1
Generator EPA ID:	CAD980881064
Shipment Date:	2017-07-19
Manifest Number:	015817285JJK
Line Number:	1
Method Code:	H061
Quantity Tons:	0.18700
Quantity Waste:	55.000000
Quantity Unit:	G
Number of Containers:	1
Type of Container:	NULL
Quantity Type:	NULL
Federal Code:	F005

Year:	2018
EM Manifest ID:	015817285JJK20170719_D_1
Generator EPA ID:	CAD980881064
Shipment Date:	2017-07-19
Manifest Number:	015817285JJK
Line Number:	2
Method Code:	H061
Quantity Tons:	0.18700
Quantity Waste:	55.000000
Quantity Unit:	G
Number of Containers:	1
Type of Container:	NULL
Quantity Type:	NULL

REULAND ELECTRIC CO (Continued) **S117309311**

Federal Code: D001

State:

Year:	2018
EM Manifest ID:	015817285JJK20170719_D_1
Generator EPA ID:	CAD980881064
Shipment Date:	2017-07-19
Manifest Number:	015817285JJK
Line Number:	1
Method Code:	H061
Quantity Tons:	0.18700
Quantity Waste:	55.000000
Quantity Unit:	G
Number of Containers:	1
Type of Container:	NULL
Quantity Type:	NULL
State Code:	343

Year:	2018
EM Manifest ID:	015817285JJK20170719_D_1
Generator EPA ID:	CAD980881064
Shipment Date:	2017-07-19
Manifest Number:	015817285JJK
Line Number:	2
Method Code:	H061
Quantity Tons:	0.18700
Quantity Waste:	55.000000
Quantity Unit:	G
Number of Containers:	1
Type of Container:	NULL
Quantity Type:	NULL
State Code:	343

Year:	2018
EM Manifest ID:	016798407JJK20170329_D_1
Shipment Date:	3/29/2017
Receipt Date:	4/7/2017
Manifest Number:	016798407JJK
Generator EPA ID:	CAD980881064
Name:	REULAND ELECTRIC
Address:	Not reported
Address 2:	Not reported
City:	Not reported
Zip:	Not reported
Telephone:	Not reported
Contact:	Not reported
Contact Telephone:	Not reported
Transporter 1 EPA ID:	CAR000188201
Transporter 1 Emergency Number:	Not reported
Transporter 2 EPA ID:	CAD982030173
Transporter 2 Emergency Number:	Not reported
TSDF EPA ID:	CAT000646117
TSDF Name:	CHEMICAL WASTE MANAGEMENT
TSDF Address 1:	Not reported
TSDF Address 2:	Not reported
TSDF City:	Not reported

REULAND ELECTRIC CO (Continued) **S117309311**

TSDF Zip: Not reported
TSDF Telephone: Not reported

State:

Year: 2018
EM Manifest ID: 016798407JJK20170329_D_1
Generator EPA ID: CAD980881064
Shipment Date: 2017-03-29
Manifest Number: 016798407JJK
Line Number: 1
Method Code: H132
Quantity Tons: 0.33500
Quantity Waste: 670.000000
Quantity Unit: P
Number of Containers: 1
Type of Container: NULL
Quantity Type: NULL
State Code: 181

Year: 2018
EM Manifest ID: 016798407JJK20170329_D_1
Generator EPA ID: CAD980881064
Shipment Date: 2017-03-29
Manifest Number: 016798407JJK
Line Number: 2
Method Code: H132
Quantity Tons: 0.14500
Quantity Waste: 290.000000
Quantity Unit: P
Number of Containers: 1
Type of Container: NULL
Quantity Type: NULL
State Code: 352

Year: 2018
EM Manifest ID: 016798407JJK20170329_D_1
Generator EPA ID: CAD980881064
Shipment Date: 2017-03-29
Manifest Number: 016798407JJK
Line Number: 3
Method Code: H132
Quantity Tons: 0.77300
Quantity Waste: 1546.000000
Quantity Unit: P
Number of Containers: 2
Type of Container: NULL
Quantity Type: NULL
State Code: 181

Year: 2018
EM Manifest ID: 017362056JJK20171003_D_1
Shipment Date: 10/3/2017
Receipt Date: 10/15/2017
Manifest Number: 017362056JJK
Generator EPA ID: CAD980881064
Name: REULAND ELECTRIC
Address: Not reported

REULAND ELECTRIC CO (Continued) **S117309311**

Address 2:	Not reported
City:	Not reported
Zip:	Not reported
Telephone:	Not reported
Contact:	Not reported
Contact Telephone:	Not reported
Transporter 1 EPA ID:	CAR000188201
Transporter 1 Emergency Number:	Not reported
Transporter 2 EPA ID:	AZD982484578
Transporter 2 Emergency Number:	Not reported
TSDF EPA ID:	ARD981057870
TSDF Name:	RINECO
TSDF Address 1:	Not reported
TSDF Address 2:	Not reported
TSDF City:	Not reported
TSDF Zip:	Not reported
TSDF Telephone:	Not reported

Federal:

Year:	2018
EM Manifest ID:	017362056JJK20171003_D_1
Generator EPA ID:	CAD980881064
Shipment Date:	2017-10-03
Manifest Number:	017362056JJK
Line Number:	1
Method Code:	H061
Quantity Tons:	0.18700
Quantity Waste:	55.000000
Quantity Unit:	G
Number of Containers:	1
Type of Container:	NULL
Quantity Type:	NULL
Federal Code:	D001

State:

Year:	2018
EM Manifest ID:	017362056JJK20171003_D_1
Generator EPA ID:	CAD980881064
Shipment Date:	2017-10-03
Manifest Number:	017362056JJK
Line Number:	1
Method Code:	H061
Quantity Tons:	0.18700
Quantity Waste:	55.000000
Quantity Unit:	G
Number of Containers:	1
Type of Container:	NULL
Quantity Type:	NULL
State Code:	343

Year:	2018
EM Manifest ID:	017362057JJK20171003_D_1
Shipment Date:	10/3/2017
Receipt Date:	10/10/2017
Manifest Number:	017362057JJK
Generator EPA ID:	CAD980881064

REULAND ELECTRIC CO (Continued) **S117309311**

Name:	REULAND ELECTRIC
Address:	Not reported
Address 2:	Not reported
City:	Not reported
Zip:	Not reported
Telephone:	Not reported
Contact:	Not reported
Contact Telephone:	Not reported
Transporter 1 EPA ID:	CAR000188201
Transporter 1 Emergency Number:	Not reported
Transporter 2 EPA ID:	CAD982030173
Transporter 2 Emergency Number:	Not reported
TSDF EPA ID:	CAT000646117
TSDF Name:	CHEMICAL WASTE MANAGEMENT
TSDF Address 1:	Not reported
TSDF Address 2:	Not reported
TSDF City:	Not reported
TSDF Zip:	Not reported
TSDF Telephone:	Not reported

State:

Year:	2018
EM Manifest ID:	017362057JJK20171003_D_1
Generator EPA ID:	CAD980881064
Shipment Date:	2017-10-03
Manifest Number:	017362057JJK
Line Number:	1
Method Code:	H132
Quantity Tons:	0.25000
Quantity Waste:	500.000000
Quantity Unit:	P
Number of Containers:	1
Type of Container:	NULL
Quantity Type:	NULL
State Code:	181

Year:	2018
EM Manifest ID:	017362057JJK20171003_D_1
Generator EPA ID:	CAD980881064
Shipment Date:	2017-10-03
Manifest Number:	017362057JJK
Line Number:	2
Method Code:	H132
Quantity Tons:	0.25000
Quantity Waste:	500.000000
Quantity Unit:	P
Number of Containers:	1
Type of Container:	NULL
Quantity Type:	NULL
State Code:	181

Year:	2018
EM Manifest ID:	164036
Shipment Date:	10/19/2018
Receipt Date:	10/28/2018
Manifest Number:	019423177JJK
Generator EPA ID:	CAD980881064

REULAND ELECTRIC CO (Continued) **S117309311**

Name:	REULAND ELECTRIC CO
Address:	17969 E RAILROAD ST
Address 2:	Not reported
City:	INDUSTRY
Zip:	91748
Telephone:	800-368-4778
Contact:	Not reported
Contact Telephone:	626-854-7457
Transporter 1 EPA ID:	CAR000276295
Transporter 1 Emergency Number:	Not reported
Transporter 2 EPA ID:	AZD982484578
Transporter 2 Emergency Number:	Not reported
TSDF EPA ID:	ARD981057870
TSDF Name:	RINECO CHEMICAL INDUSTRIES, LLC
TSDF Address 1:	1007 VULCAN ROAD
TSDF Address 2:	Not reported
TSDF City:	BENTON
TSDF Zip:	72015
TSDF Telephone:	Not reported

Federal:

Year:	2018
EM Manifest ID:	164036
Generator EPA ID:	CAD980881064
Shipment Date:	2018-10-19
Manifest Number:	019423177JJK
Line Number:	1
Method Code:	H061
Quantity Tons:	0.18700
Quantity Waste:	55.000000
Quantity Unit:	G
Number of Containers:	1
Type of Container:	Metal drums, barrels, kegs
Quantity Type:	Gallons
Federal Code:	D001

State:

Year:	2018
EM Manifest ID:	164036
Generator EPA ID:	CAD980881064
Shipment Date:	2018-10-19
Manifest Number:	019423177JJK
Line Number:	1
Method Code:	H061
Quantity Tons:	0.18700
Quantity Waste:	55.000000
Quantity Unit:	G
Number of Containers:	1
Type of Container:	Metal drums, barrels, kegs
Quantity Type:	Gallons
State Code:	343

Year:	2018
EM Manifest ID:	018138971JJK20180105_D_1
Shipment Date:	1/5/2018
Receipt Date:	1/14/2018

REULAND ELECTRIC CO (Continued) **S117309311**

Manifest Number:	018138971JJK
Generator EPA ID:	CAD980881064
Name:	REULAND ELECTRIC
Address:	Not reported
Address 2:	Not reported
City:	Not reported
Zip:	Not reported
Telephone:	Not reported
Contact:	Not reported
Contact Telephone:	Not reported
Transporter 1 EPA ID:	CAR000276295
Transporter 1 Emergency Number:	Not reported
Transporter 2 EPA ID:	AZD982484578
Transporter 2 Emergency Number:	Not reported
TSDF EPA ID:	ARD981057870
TSDF Name:	RINECO
TSDF Address 1:	Not reported
TSDF Address 2:	Not reported
TSDF City:	Not reported
TSDF Zip:	Not reported
TSDF Telephone:	Not reported

Federal:

Year:	2018
EM Manifest ID:	018138971JJK20180105_D_1
Generator EPA ID:	CAD980881064
Shipment Date:	2018-01-05
Manifest Number:	018138971JJK
Line Number:	1
Method Code:	H061
Quantity Tons:	0.18700
Quantity Waste:	55.000000
Quantity Unit:	G
Number of Containers:	1
Type of Container:	NULL
Quantity Type:	NULL
Federal Code:	D001

Year:	2018
EM Manifest ID:	018138971JJK20180105_D_1
Generator EPA ID:	CAD980881064
Shipment Date:	2018-01-05
Manifest Number:	018138971JJK
Line Number:	1
Method Code:	H061
Quantity Tons:	0.18700
Quantity Waste:	55.000000
Quantity Unit:	G
Number of Containers:	1
Type of Container:	NULL
Quantity Type:	NULL
Federal Code:	F003

Year:	2018
EM Manifest ID:	018138971JJK20180105_D_1
Generator EPA ID:	CAD980881064
Shipment Date:	2018-01-05
Manifest Number:	018138971JJK

REULAND ELECTRIC CO (Continued) **S117309311**

Line Number:	1
Method Code:	H061
Quantity Tons:	0.18700
Quantity Waste:	55.000000
Quantity Unit:	G
Number of Containers:	1
Type of Container:	NULL
Quantity Type:	NULL
Federal Code:	F005

State:

Year:	2018
EM Manifest ID:	018138971JJK20180105_D_1
Generator EPA ID:	CAD980881064
Shipment Date:	2018-01-05
Manifest Number:	018138971JJK
Line Number:	1
Method Code:	H061
Quantity Tons:	0.18700
Quantity Waste:	55.000000
Quantity Unit:	G
Number of Containers:	1
Type of Container:	NULL
Quantity Type:	NULL
State Code:	343

Year:	2018
EM Manifest ID:	018138972JJK20180105_D_1
Shipment Date:	1/5/2018
Receipt Date:	1/19/2018
Manifest Number:	018138972JJK
Generator EPA ID:	CAD980881064
Name:	REULAND ELECTRIC
Address:	Not reported
Address 2:	Not reported
City:	Not reported
Zip:	Not reported
Telephone:	Not reported
Contact:	Not reported
Contact Telephone:	Not reported
Transporter 1 EPA ID:	CAR000276295
Transporter 1 Emergency Number:	Not reported
Transporter 2 EPA ID:	CAD982030173
Transporter 2 Emergency Number:	Not reported
TSDF EPA ID:	CAT000646117
TSDF Name:	CHEMICAL WASTE MANAGEMENT
TSDF Address 1:	Not reported
TSDF Address 2:	Not reported
TSDF City:	Not reported
TSDF Zip:	Not reported
TSDF Telephone:	Not reported

State:

Year:	2018
EM Manifest ID:	018138972JJK20180105_D_1
Generator EPA ID:	CAD980881064

REULAND ELECTRIC CO (Continued) **S117309311**

Shipment Date:	2018-01-05
Manifest Number:	018138972JJK
Line Number:	1
Method Code:	H132
Quantity Tons:	0.34050
Quantity Waste:	681.000000
Quantity Unit:	P
Number of Containers:	1
Type of Container:	NULL
Quantity Type:	NULL
State Code:	181

Year:	2018
EM Manifest ID:	018138972JJK20180105_D_1
Generator EPA ID:	CAD980881064
Shipment Date:	2018-01-05
Manifest Number:	018138972JJK
Line Number:	2
Method Code:	H132
Quantity Tons:	0.38700
Quantity Waste:	774.000000
Quantity Unit:	P
Number of Containers:	1
Type of Container:	NULL
Quantity Type:	NULL
State Code:	181

Year:	2018
EM Manifest ID:	018138972JJK20180105_D_1
Generator EPA ID:	CAD980881064
Shipment Date:	2018-01-05
Manifest Number:	018138972JJK
Line Number:	3
Method Code:	H132
Quantity Tons:	0.12650
Quantity Waste:	253.000000
Quantity Unit:	P
Number of Containers:	1
Type of Container:	NULL
Quantity Type:	NULL
State Code:	352

Additional Info:

Year:	2017
Gen EPA ID:	CAD980881064

Shipment Date:	20171003
Creation Date:	5/30/2018 18:33:51
Receipt Date:	20171010
Manifest ID:	017362057JJK
Trans EPA ID:	CAR000188201
Trans Name:	ENVIROSERV
Trans 2 EPA ID:	CAD982030173
Trans 2 Name:	ECOLOGY CONTROL IND
TSDF EPA ID:	CAT000646117
Trans Name:	CHEMICAL WASTE MANAGEMENT

REULAND ELECTRIC CO (Continued) **S117309311**

TSDF Alt EPA ID:	Not reported
TSDF Alt Name:	Not reported
Waste Code Description:	181 - Other inorganic solid waste Organics
RCRA Code:	Not reported
Meth Code:	H132 - Landfill Or Surface Impoundment That Will Be Closed As Landfill(To Include On-Site Treatment And/Or Stabilization)
Quantity Tons:	0.25
Waste Quantity:	500
Quantity Unit:	P
Additional Code 1:	Not reported
Additional Code 2:	Not reported
Additional Code 3:	Not reported
Additional Code 4:	Not reported
Additional Code 5:	Not reported
Shipment Date:	20171003
Creation Date:	7/17/2018 18:30:28
Receipt Date:	20171015
Manifest ID:	017362056JJK
Trans EPA ID:	CAR000188201
Trans Name:	ENVIROSERV
Trans 2 EPA ID:	AZD982484578
Trans 2 Name:	TRANSCHEM ENVIRONMENTAL
TSDF EPA ID:	ARD981057870
Trans Name:	RINECO
TSDF Alt EPA ID:	Not reported
TSDF Alt Name:	Not reported
Waste Code Description:	343 - Unspecified organic liquid mixture
RCRA Code:	D001
Meth Code:	H061 - Fuel Blending Prior To Energy Recovery At Another Site
Quantity Tons:	0.187
Waste Quantity:	55
Quantity Unit:	G
Additional Code 1:	Not reported
Additional Code 2:	Not reported
Additional Code 3:	Not reported
Additional Code 4:	Not reported
Additional Code 5:	Not reported
Shipment Date:	20171003
Creation Date:	5/30/2018 18:33:51
Receipt Date:	20171010
Manifest ID:	017362057JJK
Trans EPA ID:	CAR000188201
Trans Name:	ENVIROSERV
Trans 2 EPA ID:	CAD982030173
Trans 2 Name:	ECOLOGY CONTROL IND
TSDF EPA ID:	CAT000646117
Trans Name:	CHEMICAL WASTE MANAGEMENT
TSDF Alt EPA ID:	Not reported
TSDF Alt Name:	Not reported
Waste Code Description:	181 - Other inorganic solid waste Organics
RCRA Code:	Not reported
Meth Code:	H132 - Landfill Or Surface Impoundment That Will Be Closed As Landfill(To Include On-Site Treatment And/Or Stabilization)
Quantity Tons:	0.25
Waste Quantity:	500

REULAND ELECTRIC CO (Continued) **S117309311**

Quantity Unit:	P
Additional Code 1:	Not reported
Additional Code 2:	Not reported
Additional Code 3:	Not reported
Additional Code 4:	Not reported
Additional Code 5:	Not reported
Shipment Date:	20170719
Creation Date:	12/1/2018 18:30:20
Receipt Date:	20170724
Manifest ID:	015817285JJK
Trans EPA ID:	CAR000188201
Trans Name:	ENVIROSERV
Trans 2 EPA ID:	AZD982484578
Trans 2 Name:	TRANSCHEM ENVIRONMENTAL
TSDF EPA ID:	ARD981057870
Trans Name:	RINECO
TSDF Alt EPA ID:	Not reported
TSDF Alt Name:	Not reported
Waste Code Description:	343 - Unspecified organic liquid mixture
RCRA Code:	F005
Meth Code:	H061 - Fuel Blending Prior To Energy Recovery At Another Site
Quantity Tons:	0.187
Waste Quantity:	55
Quantity Unit:	G
Additional Code 1:	F003
Additional Code 2:	D001
Additional Code 3:	Not reported
Additional Code 4:	Not reported
Additional Code 5:	Not reported
Shipment Date:	20170719
Creation Date:	5/21/2018 18:32:48
Receipt Date:	20170726
Manifest ID:	015817286JJK
Trans EPA ID:	CAR000188201
Trans Name:	ENVIROSERV
Trans 2 EPA ID:	Not reported
Trans 2 Name:	Not reported
TSDF EPA ID:	CAT000646117
Trans Name:	CHEMICAL WASTE MANAGEMENT
TSDF Alt EPA ID:	Not reported
TSDF Alt Name:	Not reported
Waste Code Description:	181 - Other inorganic solid waste Organics
RCRA Code:	Not reported
Meth Code:	H132 - Landfill Or Surface Impoundment That Will Be Closed As Landfill(To Include On-Site Treatment And/Or Stabilization)
Quantity Tons:	0.409
Waste Quantity:	818
Quantity Unit:	P
Additional Code 1:	Not reported
Additional Code 2:	Not reported
Additional Code 3:	Not reported
Additional Code 4:	Not reported
Additional Code 5:	Not reported
Shipment Date:	20170719

REULAND ELECTRIC CO (Continued) **S117309311**

Creation Date:	5/21/2018 18:32:48
Receipt Date:	20170726
Manifest ID:	015817286JJK
Trans EPA ID:	CAR000188201
Trans Name:	ENVIROSERV
Trans 2 EPA ID:	Not reported
Trans 2 Name:	Not reported
TSDF EPA ID:	CAT000646117
Trans Name:	CHEMICAL WASTE MANAGEMENT
TSDF Alt EPA ID:	Not reported
TSDF Alt Name:	Not reported
Waste Code Description:	181 - Other inorganic solid waste Organics
RCRA Code:	Not reported
Meth Code:	H132 - Landfill Or Surface Impoundment That Will Be Closed As Landfill(To Include On-Site Treatment And/Or Stabilization)
Quantity Tons:	0.734
Waste Quantity:	1468
Quantity Unit:	P
Additional Code 1:	Not reported
Additional Code 2:	Not reported
Additional Code 3:	Not reported
Additional Code 4:	Not reported
Additional Code 5:	Not reported
Shipment Date:	20170719
Creation Date:	5/21/2018 18:33:32
Receipt Date:	20170721
Manifest ID:	015817287JJK
Trans EPA ID:	CAR000188201
Trans Name:	ENVIROSERV
Trans 2 EPA ID:	Not reported
Trans 2 Name:	Not reported
TSDF EPA ID:	CAT080013352
Trans Name:	DEMENNO KERDOON
TSDF Alt EPA ID:	Not reported
TSDF Alt Name:	Not reported
Waste Code Description:	221 - Waste oil and mixed oil
RCRA Code:	Not reported
Meth Code:	H039 - Other Recovery Of Reclamation For Reuse Including Acid Regeneration, Organics Recovery Ect
Quantity Tons:	1.045
Waste Quantity:	275
Quantity Unit:	G
Additional Code 1:	Not reported
Additional Code 2:	Not reported
Additional Code 3:	Not reported
Additional Code 4:	Not reported
Additional Code 5:	Not reported
Shipment Date:	20170719
Creation Date:	12/1/2018 18:30:20
Receipt Date:	20170724
Manifest ID:	015817285JJK
Trans EPA ID:	CAR000188201
Trans Name:	ENVIROSERV
Trans 2 EPA ID:	AZD982484578
Trans 2 Name:	TRANSCHEM ENVIRONMENTAL

REULAND ELECTRIC CO (Continued) **S117309311**

TSDF EPA ID:	ARD981057870
Trans Name:	RINECO
TSDF Alt EPA ID:	Not reported
TSDF Alt Name:	Not reported
Waste Code Description:	343 - Unspecified organic liquid mixture
RCRA Code:	D001
Meth Code:	H061 - Fuel Blending Prior To Energy Recovery At Another Site
Quantity Tons:	0.187
Waste Quantity:	55
Quantity Unit:	G
Additional Code 1:	Not reported
Additional Code 2:	Not reported
Additional Code 3:	Not reported
Additional Code 4:	Not reported
Additional Code 5:	Not reported
Shipment Date:	20170426
Creation Date:	5/21/2018 18:32:48
Receipt Date:	20170504
Manifest ID:	017035548JJK
Trans EPA ID:	CAR000188201
Trans Name:	ENVIROSERV
Trans 2 EPA ID:	Not reported
Trans 2 Name:	Not reported
TSDF EPA ID:	CAD044429835
Trans Name:	CLEAN HARBORS WILMINGTON LLC
TSDF Alt EPA ID:	Not reported
TSDF Alt Name:	Not reported
Waste Code Description:	135 - Unspecified aqueous solution
RCRA Code:	D007
Meth Code:	H141 - Storage, Bulking, And/Or Transfer Off Site--No Treatment/Reovery (H010-H129) Or (H131-H135)
Quantity Tons:	4.683
Waste Quantity:	1115
Quantity Unit:	G
Additional Code 1:	D002
Additional Code 2:	Not reported
Additional Code 3:	Not reported
Additional Code 4:	Not reported
Additional Code 5:	Not reported
Shipment Date:	20170329
Creation Date:	5/9/2018 18:32:13
Receipt Date:	20170331
Manifest ID:	016798408JJK
Trans EPA ID:	CAR000188201
Trans Name:	ENVIROSERV
Trans 2 EPA ID:	Not reported
Trans 2 Name:	Not reported
TSDF EPA ID:	CAT080013352
Trans Name:	DEMENNO KERDOON
TSDF Alt EPA ID:	Not reported
TSDF Alt Name:	Not reported
Waste Code Description:	221 - Waste oil and mixed oil
RCRA Code:	Not reported
Meth Code:	H039 - Other Recovery Of Reclamation For Reuse Including Acid Regeneration, Organics Recovery Ect

REULAND ELECTRIC CO (Continued) **S117309311**

Quantity Tons:	1.045
Waste Quantity:	275
Quantity Unit:	G
Additional Code 1:	Not reported
Additional Code 2:	Not reported
Additional Code 3:	Not reported
Additional Code 4:	Not reported
Additional Code 5:	Not reported

Additional Info:

Year:	2016
Gen EPA ID:	CAD980881064
Shipment Date:	20150925
Creation Date:	12/2/2015 22:15:28
Receipt Date:	20150929
Manifest ID:	015056079JJK
Trans EPA ID:	CAR000188201
Trans Name:	ENVIRONMENTAL RECOVERY SERVICES INC
Trans 2 EPA ID:	Not reported
Trans 2 Name:	Not reported
TSDF EPA ID:	CAT080013352
Trans Name:	DEMENNO KERDOON
TSDF Alt EPA ID:	Not reported
TSDF Alt Name:	Not reported
Waste Code Description:	221 - Waste oil and mixed oil
RCRA Code:	Not reported
Meth Code:	H039 - Other Recovery Of Reclamation For Reuse Including Acid Regeneration, Organics Recovery Ect
Quantity Tons:	1.045
Waste Quantity:	275
Quantity Unit:	G
Additional Code 1:	Not reported
Additional Code 2:	Not reported
Additional Code 3:	Not reported
Additional Code 4:	Not reported
Additional Code 5:	Not reported
Shipment Date:	20150925
Creation Date:	3/22/2016 22:15:58
Receipt Date:	20151012
Manifest ID:	015056078JJK
Trans EPA ID:	CAR000188201
Trans Name:	ENVIRONMENTAL RECOVERY SERVICES INC
Trans 2 EPA ID:	AZD982484578
Trans 2 Name:	TRANSCHEM ENVIRONMENTAL
TSDF EPA ID:	ARD981057870
Trans Name:	RINECO
TSDF Alt EPA ID:	Not reported
TSDF Alt Name:	Not reported
Waste Code Description:	343 - Unspecified organic liquid mixture
RCRA Code:	F005
Meth Code:	H061 - Fuel Blending Prior To Energy Recovery At Another Site
Quantity Tons:	0.187
Waste Quantity:	55
Quantity Unit:	G
Additional Code 1:	F003

REULAND ELECTRIC CO (Continued) **S117309311**

Additional Code 2:	D001
Additional Code 3:	Not reported
Additional Code 4:	Not reported
Additional Code 5:	Not reported
Shipment Date:	20150925
Creation Date:	3/22/2016 22:15:58
Receipt Date:	20151012
Manifest ID:	015056078JJK
Trans EPA ID:	CAR000188201
Trans Name:	ENVIRONMENTAL RECOVERY SERVICES INC
Trans 2 EPA ID:	AZD982484578
Trans 2 Name:	TRANSCHEM ENVIRONMENTAL
TSDF EPA ID:	ARD981057870
Trans Name:	RINECO
TSDF Alt EPA ID:	Not reported
TSDF Alt Name:	Not reported
Waste Code Description:	352 - Other organic solids
RCRA Code:	F005
Meth Code:	H061 - Fuel Blending Prior To Energy Recovery At Another Site
Quantity Tons:	0.282
Waste Quantity:	564
Quantity Unit:	P
Additional Code 1:	D001
Additional Code 2:	Not reported
Additional Code 3:	Not reported
Additional Code 4:	Not reported
Additional Code 5:	Not reported
Shipment Date:	20150925
Creation Date:	2/26/2016 22:15:47
Receipt Date:	20151001
Manifest ID:	015056080JJK
Trans EPA ID:	CAR000188201
Trans Name:	ENVIRONMENTAL RECOVERY SERVICES INC
Trans 2 EPA ID:	CAD982030173
Trans 2 Name:	ECOLOGY CONTROL INDUSTRIES
TSDF EPA ID:	NVT330010000
Trans Name:	US ECOLOGY
TSDF Alt EPA ID:	Not reported
TSDF Alt Name:	Not reported
Waste Code Description:	352 - Other organic solids
RCRA Code:	Not reported
Meth Code:	H132 - Landfill Or Surface Impoundment That Will Be Closed As Landfill(To Include On-Site Treatment And/Or Stabilization)
Quantity Tons:	0.3515
Waste Quantity:	703
Quantity Unit:	P
Additional Code 1:	Not reported
Additional Code 2:	Not reported
Additional Code 3:	Not reported
Additional Code 4:	Not reported
Additional Code 5:	Not reported
Shipment Date:	20150624
Creation Date:	9/16/2015 22:15:10
Receipt Date:	20150626

REULAND ELECTRIC CO (Continued) **S117309311**

Manifest ID:	014501440JJK
Trans EPA ID:	CAR000188201
Trans Name:	ENVIRONMENTAL RECOVERY SERVICES INC
Trans 2 EPA ID:	Not reported
Trans 2 Name:	Not reported
TSDF EPA ID:	CAT080013352
Trans Name:	DEMENNO KERDOON
TSDF Alt EPA ID:	Not reported
TSDF Alt Name:	Not reported
Waste Code Description:	221 - Waste oil and mixed oil
RCRA Code:	Not reported
Meth Code:	H039 - Other Recovery Of Reclamation For Reuse Including Acid Regeneration, Organics Recovery Ect
Quantity Tons:	2.161
Waste Quantity:	4322
Quantity Unit:	P
Additional Code 1:	Not reported
Additional Code 2:	Not reported
Additional Code 3:	Not reported
Additional Code 4:	Not reported
Additional Code 5:	Not reported
Shipment Date:	20150624
Creation Date:	1/20/2016 22:15:31
Receipt Date:	20150626
Manifest ID:	014501441JJK
Trans EPA ID:	CAR000188201
Trans Name:	ENVIRONMENTAL RECOVERY SERVICES INC
Trans 2 EPA ID:	CAD982030173
Trans 2 Name:	ECOLOGY CONTROL INDUSTRIES
TSDF EPA ID:	NVT330010000
Trans Name:	US ECOLOGY
TSDF Alt EPA ID:	Not reported
TSDF Alt Name:	Not reported
Waste Code Description:	352 - Other organic solids
RCRA Code:	Not reported
Meth Code:	H132 - Landfill Or Surface Impoundment That Will Be Closed As Landfill(To Include On-Site Treatment And/Or Stabilization)
Quantity Tons:	0.404
Waste Quantity:	808
Quantity Unit:	P
Additional Code 1:	Not reported
Additional Code 2:	Not reported
Additional Code 3:	Not reported
Additional Code 4:	Not reported
Additional Code 5:	Not reported
Shipment Date:	20150624
Creation Date:	1/20/2016 22:15:31
Receipt Date:	20150626
Manifest ID:	014501441JJK
Trans EPA ID:	CAR000188201
Trans Name:	ENVIRONMENTAL RECOVERY SERVICES INC
Trans 2 EPA ID:	CAD982030173
Trans 2 Name:	ECOLOGY CONTROL INDUSTRIES
TSDF EPA ID:	NVT330010000
Trans Name:	US ECOLOGY

REULAND ELECTRIC CO (Continued) **S117309311**

TSDF Alt EPA ID:	Not reported
TSDF Alt Name:	Not reported
Waste Code Description:	352 - Other organic solids
RCRA Code:	Not reported
Meth Code:	H132 - Landfill Or Surface Impoundment That Will Be Closed As Landfill(To Include On-Site Treatment And/Or Stabilization)
Quantity Tons:	0.169
Waste Quantity:	338
Quantity Unit:	P
Additional Code 1:	Not reported
Additional Code 2:	Not reported
Additional Code 3:	Not reported
Additional Code 4:	Not reported
Additional Code 5:	Not reported
Shipment Date:	20150624
Creation Date:	1/20/2016 22:15:31
Receipt Date:	20150626
Manifest ID:	014501441JJK
Trans EPA ID:	CAR000188201
Trans Name:	ENVIRONMENTAL RECOVERY SERVICES INC
Trans 2 EPA ID:	CAD982030173
Trans 2 Name:	ECOLOGY CONTROL INDUSTRIES
TSDF EPA ID:	NVT330010000
Trans Name:	US ECOLOGY
TSDF Alt EPA ID:	Not reported
TSDF Alt Name:	Not reported
Waste Code Description:	352 - Other organic solids
RCRA Code:	Not reported
Meth Code:	H132 - Landfill Or Surface Impoundment That Will Be Closed As Landfill(To Include On-Site Treatment And/Or Stabilization)
Quantity Tons:	0.6085
Waste Quantity:	1217
Quantity Unit:	P
Additional Code 1:	Not reported
Additional Code 2:	Not reported
Additional Code 3:	Not reported
Additional Code 4:	Not reported
Additional Code 5:	Not reported
Shipment Date:	20150624
Creation Date:	1/19/2016 22:15:27
Receipt Date:	20150703
Manifest ID:	014501439JJK
Trans EPA ID:	CAR000188201
Trans Name:	ENVIRONMENTAL RECOVERY SERVICES INC
Trans 2 EPA ID:	AZD982484578
Trans 2 Name:	TRANSCHEM ENVIRONMENTAL
TSDF EPA ID:	ARD981057870
Trans Name:	RINECO
TSDF Alt EPA ID:	Not reported
TSDF Alt Name:	Not reported
Waste Code Description:	343 - Unspecified organic liquid mixture
RCRA Code:	F005
Meth Code:	H061 - Fuel Blending Prior To Energy Recovery At Another Site
Quantity Tons:	0.2645
Waste Quantity:	529

REULAND ELECTRIC CO (Continued) **S117309311**

Quantity Unit:	P
Additional Code 1:	F003
Additional Code 2:	D001
Additional Code 3:	Not reported
Additional Code 4:	Not reported
Additional Code 5:	Not reported
Shipment Date:	20150306
Creation Date:	8/21/2015 22:15:54
Receipt Date:	20150312
Manifest ID:	013798903JJK
Trans EPA ID:	CAR000188201
Trans Name:	ENVIRONMENTAL RECOVERY SERVICES INC
Trans 2 EPA ID:	CAD982030173
Trans 2 Name:	ECOLOGY CONTROL INDUSTRIES
TSDF EPA ID:	NVT330010000
Trans Name:	US ECOLOGY
TSDF Alt EPA ID:	Not reported
TSDF Alt Name:	Not reported
Waste Code Description:	352 - Other organic solids
RCRA Code:	Not reported
Meth Code:	H132 - Landfill Or Surface Impoundment That Will Be Closed As Landfill(To Include On-Site Treatment And/Or Stabilization)
Quantity Tons:	0.3535
Waste Quantity:	707
Quantity Unit:	P
Additional Code 1:	Not reported
Additional Code 2:	Not reported
Additional Code 3:	Not reported
Additional Code 4:	Not reported
Additional Code 5:	Not reported

Additional Info:

Year:	2015
Gen EPA ID:	CAD980881064
Shipment Date:	20150925
Creation Date:	12/2/2015 22:15:28
Receipt Date:	20150929
Manifest ID:	015056079JJK
Trans EPA ID:	CAR000188201
Trans Name:	ENVIRONMENTAL RECOVERY SERVICES INC
Trans 2 EPA ID:	Not reported
Trans 2 Name:	Not reported
TSDF EPA ID:	CAT080013352
Trans Name:	DEMENNO KERDOON
TSDF Alt EPA ID:	Not reported
TSDF Alt Name:	Not reported
Waste Code Description:	221 - Waste oil and mixed oil
RCRA Code:	Not reported
Meth Code:	H039 - Other Recovery Of Reclamation For Reuse Including Acid Regeneration, Organics Recovery Ect
Quantity Tons:	1.045
Waste Quantity:	275
Quantity Unit:	G
Additional Code 1:	Not reported
Additional Code 2:	Not reported

REULAND ELECTRIC CO (Continued) **S117309311**

Additional Code 3:	Not reported
Additional Code 4:	Not reported
Additional Code 5:	Not reported
Shipment Date:	20150925
Creation Date:	3/22/2016 22:15:58
Receipt Date:	20151012
Manifest ID:	015056078JJK
Trans EPA ID:	CAR000188201
Trans Name:	ENVIRONMENTAL RECOVERY SERVICES INC
Trans 2 EPA ID:	AZD982484578
Trans 2 Name:	TRANSCHEM ENVIRONMENTAL
TSDF EPA ID:	ARD981057870
Trans Name:	RINECO
TSDF Alt EPA ID:	Not reported
TSDF Alt Name:	Not reported
Waste Code Description:	343 - Unspecified organic liquid mixture
RCRA Code:	F005
Meth Code:	H061 - Fuel Blending Prior To Energy Recovery At Another Site
Quantity Tons:	0.187
Waste Quantity:	55
Quantity Unit:	G
Additional Code 1:	F003
Additional Code 2:	D001
Additional Code 3:	Not reported
Additional Code 4:	Not reported
Additional Code 5:	Not reported
Shipment Date:	20150925
Creation Date:	3/22/2016 22:15:58
Receipt Date:	20151012
Manifest ID:	015056078JJK
Trans EPA ID:	CAR000188201
Trans Name:	ENVIRONMENTAL RECOVERY SERVICES INC
Trans 2 EPA ID:	AZD982484578
Trans 2 Name:	TRANSCHEM ENVIRONMENTAL
TSDF EPA ID:	ARD981057870
Trans Name:	RINECO
TSDF Alt EPA ID:	Not reported
TSDF Alt Name:	Not reported
Waste Code Description:	352 - Other organic solids
RCRA Code:	F005
Meth Code:	H061 - Fuel Blending Prior To Energy Recovery At Another Site
Quantity Tons:	0.282
Waste Quantity:	564
Quantity Unit:	P
Additional Code 1:	D001
Additional Code 2:	Not reported
Additional Code 3:	Not reported
Additional Code 4:	Not reported
Additional Code 5:	Not reported
Shipment Date:	20150925
Creation Date:	2/26/2016 22:15:47
Receipt Date:	20151001
Manifest ID:	015056080JJK
Trans EPA ID:	CAR000188201

REULAND ELECTRIC CO (Continued) **S117309311**

Trans Name:	ENVIRONMENTAL RECOVERY SERVICES INC
Trans 2 EPA ID:	CAD982030173
Trans 2 Name:	ECOLOGY CONTROL INDUSTRIES
TSDF EPA ID:	NVT330010000
Trans Name:	US ECOLOGY
TSDF Alt EPA ID:	Not reported
TSDF Alt Name:	Not reported
Waste Code Description:	352 - Other organic solids
RCRA Code:	Not reported
Meth Code:	H132 - Landfill Or Surface Impoundment That Will Be Closed As Landfill(To Include On-Site Treatment And/Or Stabilization)
Quantity Tons:	0.3515
Waste Quantity:	703
Quantity Unit:	P
Additional Code 1:	Not reported
Additional Code 2:	Not reported
Additional Code 3:	Not reported
Additional Code 4:	Not reported
Additional Code 5:	Not reported
Shipment Date:	20150624
Creation Date:	9/16/2015 22:15:10
Receipt Date:	20150626
Manifest ID:	014501440JJK
Trans EPA ID:	CAR000188201
Trans Name:	ENVIRONMENTAL RECOVERY SERVICES INC
Trans 2 EPA ID:	Not reported
Trans 2 Name:	Not reported
TSDF EPA ID:	CAT080013352
Trans Name:	DEMENNO KERDOON
TSDF Alt EPA ID:	Not reported
TSDF Alt Name:	Not reported
Waste Code Description:	221 - Waste oil and mixed oil
RCRA Code:	Not reported
Meth Code:	H039 - Other Recovery Of Reclamation For Reuse Including Acid Regeneration, Organics Recovery Ect
Quantity Tons:	2.161
Waste Quantity:	4322
Quantity Unit:	P
Additional Code 1:	Not reported
Additional Code 2:	Not reported
Additional Code 3:	Not reported
Additional Code 4:	Not reported
Additional Code 5:	Not reported
Shipment Date:	20150624
Creation Date:	1/20/2016 22:15:31
Receipt Date:	20150626
Manifest ID:	014501441JJK
Trans EPA ID:	CAR000188201
Trans Name:	ENVIRONMENTAL RECOVERY SERVICES INC
Trans 2 EPA ID:	CAD982030173
Trans 2 Name:	ECOLOGY CONTROL INDUSTRIES
TSDF EPA ID:	NVT330010000
Trans Name:	US ECOLOGY
TSDF Alt EPA ID:	Not reported
TSDF Alt Name:	Not reported

REULAND ELECTRIC CO (Continued) **S117309311**

Waste Code Description:	352 - Other organic solids
RCRA Code:	Not reported
Meth Code:	H132 - Landfill Or Surface Impoundment That Will Be Closed As Landfill(To Include On-Site Treatment And/Or Stabilization)
Quantity Tons:	0.404
Waste Quantity:	808
Quantity Unit:	P
Additional Code 1:	Not reported
Additional Code 2:	Not reported
Additional Code 3:	Not reported
Additional Code 4:	Not reported
Additional Code 5:	Not reported
Shipment Date:	20150624
Creation Date:	1/20/2016 22:15:31
Receipt Date:	20150626
Manifest ID:	014501441JJK
Trans EPA ID:	CAR000188201
Trans Name:	ENVIRONMENTAL RECOVERY SERVICES INC
Trans 2 EPA ID:	CAD982030173
Trans 2 Name:	ECOLOGY CONTROL INDUSTRIES
TSDF EPA ID:	NVT330010000
Trans Name:	US ECOLOGY
TSDF Alt EPA ID:	Not reported
TSDF Alt Name:	Not reported
Waste Code Description:	352 - Other organic solids
RCRA Code:	Not reported
Meth Code:	H132 - Landfill Or Surface Impoundment That Will Be Closed As Landfill(To Include On-Site Treatment And/Or Stabilization)
Quantity Tons:	0.169
Waste Quantity:	338
Quantity Unit:	P
Additional Code 1:	Not reported
Additional Code 2:	Not reported
Additional Code 3:	Not reported
Additional Code 4:	Not reported
Additional Code 5:	Not reported
Shipment Date:	20150624
Creation Date:	1/20/2016 22:15:31
Receipt Date:	20150626
Manifest ID:	014501441JJK
Trans EPA ID:	CAR000188201
Trans Name:	ENVIRONMENTAL RECOVERY SERVICES INC
Trans 2 EPA ID:	CAD982030173
Trans 2 Name:	ECOLOGY CONTROL INDUSTRIES
TSDF EPA ID:	NVT330010000
Trans Name:	US ECOLOGY
TSDF Alt EPA ID:	Not reported
TSDF Alt Name:	Not reported
Waste Code Description:	352 - Other organic solids
RCRA Code:	Not reported
Meth Code:	H132 - Landfill Or Surface Impoundment That Will Be Closed As Landfill(To Include On-Site Treatment And/Or Stabilization)
Quantity Tons:	0.6085
Waste Quantity:	1217
Quantity Unit:	P

REULAND ELECTRIC CO (Continued) **S117309311**

Additional Code 1:	Not reported
Additional Code 2:	Not reported
Additional Code 3:	Not reported
Additional Code 4:	Not reported
Additional Code 5:	Not reported
Shipment Date:	20150624
Creation Date:	1/19/2016 22:15:27
Receipt Date:	20150703
Manifest ID:	014501439JJK
Trans EPA ID:	CAR000188201
Trans Name:	ENVIRONMENTAL RECOVERY SERVICES INC
Trans 2 EPA ID:	AZD982484578
Trans 2 Name:	TRANSCHEM ENVIRONMENTAL
TSDF EPA ID:	ARD981057870
Trans Name:	RINECO
TSDF Alt EPA ID:	Not reported
TSDF Alt Name:	Not reported
Waste Code Description:	343 - Unspecified organic liquid mixture
RCRA Code:	F005
Meth Code:	H061 - Fuel Blending Prior To Energy Recovery At Another Site
Quantity Tons:	0.2645
Waste Quantity:	529
Quantity Unit:	P
Additional Code 1:	F003
Additional Code 2:	D001
Additional Code 3:	Not reported
Additional Code 4:	Not reported
Additional Code 5:	Not reported
Shipment Date:	20150306
Creation Date:	8/21/2015 22:15:54
Receipt Date:	20150312
Manifest ID:	013798903JJK
Trans EPA ID:	CAR000188201
Trans Name:	ENVIRONMENTAL RECOVERY SERVICES INC
Trans 2 EPA ID:	CAD982030173
Trans 2 Name:	ECOLOGY CONTROL INDUSTRIES
TSDF EPA ID:	NVT330010000
Trans Name:	US ECOLOGY
TSDF Alt EPA ID:	Not reported
TSDF Alt Name:	Not reported
Waste Code Description:	352 - Other organic solids
RCRA Code:	Not reported
Meth Code:	H132 - Landfill Or Surface Impoundment That Will Be Closed As Landfill(To Include On-Site Treatment And/Or Stabilization)
Quantity Tons:	0.3535
Waste Quantity:	707
Quantity Unit:	P
Additional Code 1:	Not reported
Additional Code 2:	Not reported
Additional Code 3:	Not reported
Additional Code 4:	Not reported
Additional Code 5:	Not reported

Additional Info:

Year:	2014

REULAND ELECTRIC CO (Continued) **S117309311**

Gen EPA ID:	CAD980881064
Shipment Date:	20141231
Creation Date:	3/23/2015 22:15:20
Receipt Date:	20150106
Manifest ID:	013691515JJK
Trans EPA ID:	CAR000188201
Trans Name:	ENVIRONMENTAL RECOVERY SERVICES INC
Trans 2 EPA ID:	Not reported
Trans 2 Name:	Not reported
TSDF EPA ID:	CAT080013352
Trans Name:	DEMENNO KERDOON
TSDF Alt EPA ID:	Not reported
TSDF Alt Name:	Not reported
Waste Code Description:	221 - Waste oil and mixed oil
RCRA Code:	Not reported
Meth Code:	H039 - Other Recovery Of Reclamation For Reuse Including Acid Regeneration, Organics Recovery Ect
Quantity Tons:	0.95
Waste Quantity:	250
Quantity Unit:	G
Additional Code 1:	Not reported
Additional Code 2:	Not reported
Additional Code 3:	Not reported
Additional Code 4:	Not reported
Additional Code 5:	Not reported
Shipment Date:	20141231
Creation Date:	6/26/2015 22:15:23
Receipt Date:	20150108
Manifest ID:	013691516JJK
Trans EPA ID:	CAR000188201
Trans Name:	ENVIRONMENTAL RECOVERY SERVICES INC
Trans 2 EPA ID:	CAR000189928
Trans 2 Name:	JAG NV TRANSPORT
TSDF EPA ID:	NVT330010000
Trans Name:	US ECOLOGY
TSDF Alt EPA ID:	Not reported
TSDF Alt Name:	Not reported
Waste Code Description:	352 - Other organic solids
RCRA Code:	Not reported
Meth Code:	H132 - Landfill Or Surface Impoundment That Will Be Closed As Landfill(To Include On-Site Treatment And/Or Stabilization)
Quantity Tons:	0.1455
Waste Quantity:	291
Quantity Unit:	P
Additional Code 1:	Not reported
Additional Code 2:	Not reported
Additional Code 3:	Not reported
Additional Code 4:	Not reported
Additional Code 5:	Not reported
Shipment Date:	20141231
Creation Date:	6/26/2015 22:15:23
Receipt Date:	20150108
Manifest ID:	013691516JJK
Trans EPA ID:	CAR000188201

REULAND ELECTRIC CO (Continued) **S117309311**

Trans Name:	ENVIRONMENTAL RECOVERY SERVICES INC
Trans 2 EPA ID:	CAR000189928
Trans 2 Name:	JAG NV TRANSPORT
TSDF EPA ID:	NVT330010000
Trans Name:	US ECOLOGY
TSDF Alt EPA ID:	Not reported
TSDF Alt Name:	Not reported
Waste Code Description:	352 - Other organic solids
RCRA Code:	Not reported
Meth Code:	H132 - Landfill Or Surface Impoundment That Will Be Closed As Landfill(To Include On-Site Treatment And/Or Stabilization)
Quantity Tons:	0.3165
Waste Quantity:	633
Quantity Unit:	P
Additional Code 1:	Not reported
Additional Code 2:	Not reported
Additional Code 3:	Not reported
Additional Code 4:	Not reported
Additional Code 5:	Not reported
Shipment Date:	20140926
Creation Date:	2/13/2015 22:15:17
Receipt Date:	20141002
Manifest ID:	013367460JJK
Trans EPA ID:	CAR000188201
Trans Name:	ENVIRONMENTAL RECOVERY SERVICES INC
Trans 2 EPA ID:	CAL000397106
Trans 2 Name:	JAG NV TRANSPORT
TSDF EPA ID:	NVT330010000
Trans Name:	US ECOLOGY
TSDF Alt EPA ID:	Not reported
TSDF Alt Name:	Not reported
Waste Code Description:	352 - Other organic solids
RCRA Code:	Not reported
Meth Code:	H132 - Landfill Or Surface Impoundment That Will Be Closed As Landfill(To Include On-Site Treatment And/Or Stabilization)
Quantity Tons:	0.6415
Waste Quantity:	1283
Quantity Unit:	P
Additional Code 1:	Not reported
Additional Code 2:	Not reported
Additional Code 3:	Not reported
Additional Code 4:	Not reported
Additional Code 5:	Not reported
Shipment Date:	20140926
Creation Date:	2/13/2015 22:15:17
Receipt Date:	20141002
Manifest ID:	013367460JJK
Trans EPA ID:	CAR000188201
Trans Name:	ENVIRONMENTAL RECOVERY SERVICES INC
Trans 2 EPA ID:	CAL000397106
Trans 2 Name:	JAG NV TRANSPORT
TSDF EPA ID:	NVT330010000
Trans Name:	US ECOLOGY
TSDF Alt EPA ID:	Not reported
TSDF Alt Name:	Not reported

REULAND ELECTRIC CO (Continued) **S117309311**

Waste Code Description:	352 - Other organic solids
RCRA Code:	Not reported
Meth Code:	H132 - Landfill Or Surface Impoundment That Will Be Closed As Landfill(To Include On-Site Treatment And/Or Stabilization)
Quantity Tons:	0.1505
Waste Quantity:	301
Quantity Unit:	P
Additional Code 1:	Not reported
Additional Code 2:	Not reported
Additional Code 3:	Not reported
Additional Code 4:	Not reported
Additional Code 5:	Not reported
Shipment Date:	20140926
Creation Date:	12/18/2014 22:14:48
Receipt Date:	20141003
Manifest ID:	013367459JJK
Trans EPA ID:	CAR000188201
Trans Name:	ENVIRONMENTAL RECOVERY SERVICES INC
Trans 2 EPA ID:	Not reported
Trans 2 Name:	Not reported
TSDF EPA ID:	CAT080013352
Trans Name:	DEMENNO KERDOON
TSDF Alt EPA ID:	Not reported
TSDF Alt Name:	Not reported
Waste Code Description:	221 - Waste oil and mixed oil
RCRA Code:	Not reported
Meth Code:	H039 - Other Recovery Of Reclamation For Reuse Including Acid Regeneration, Organics Recovery Ect
Quantity Tons:	1.9
Waste Quantity:	500
Quantity Unit:	G
Additional Code 1:	Not reported
Additional Code 2:	Not reported
Additional Code 3:	Not reported
Additional Code 4:	Not reported
Additional Code 5:	Not reported
Shipment Date:	20140926
Creation Date:	2/13/2015 22:15:06
Receipt Date:	20141008
Manifest ID:	013367458JJK
Trans EPA ID:	CAR000188201
Trans Name:	ENVIRONMENTAL RECOVERY SERVICES INC
Trans 2 EPA ID:	CAR000187922
Trans 2 Name:	RUST AND SONS
TSDF EPA ID:	ARD981057870
Trans Name:	RINECO
TSDF Alt EPA ID:	Not reported
TSDF Alt Name:	Not reported
Waste Code Description:	343 - Unspecified organic liquid mixture
RCRA Code:	F005
Meth Code:	H061 - Fuel Blending Prior To Energy Recovery At Another Site
Quantity Tons:	0.256
Waste Quantity:	512
Quantity Unit:	P
Additional Code 1:	F003

REULAND ELECTRIC CO (Continued) **S117309311**

Additional Code 2:	D001
Additional Code 3:	Not reported
Additional Code 4:	Not reported
Additional Code 5:	Not reported
Shipment Date:	20140926
Creation Date:	2/13/2015 22:15:17
Receipt Date:	20141002
Manifest ID:	013367460JJK
Trans EPA ID:	CAR000188201
Trans Name:	ENVIRONMENTAL RECOVERY SERVICES INC
Trans 2 EPA ID:	CAL000397106
Trans 2 Name:	JAG NV TRANSPORT
TSDF EPA ID:	NVT330010000
Trans Name:	US ECOLOGY
TSDF Alt EPA ID:	Not reported
TSDF Alt Name:	Not reported
Waste Code Description:	352 - Other organic solids
RCRA Code:	Not reported
Meth Code:	H132 - Landfill Or Surface Impoundment That Will Be Closed As Landfill(To Include On-Site Treatment And/Or Stabilization)
Quantity Tons:	0.3855
Waste Quantity:	771
Quantity Unit:	P
Additional Code 1:	Not reported
Additional Code 2:	Not reported
Additional Code 3:	Not reported
Additional Code 4:	Not reported
Additional Code 5:	Not reported
Shipment Date:	20140627
Creation Date:	8/26/2014 22:15:12
Receipt Date:	20140701
Manifest ID:	013190552JJK
Trans EPA ID:	CAR000188201
Trans Name:	ENVIRONMENTAL RECOVERY SERVICES INC
Trans 2 EPA ID:	Not reported
Trans 2 Name:	Not reported
TSDF EPA ID:	CAT080013352
Trans Name:	DEMENNO KERDOON
TSDF Alt EPA ID:	Not reported
TSDF Alt Name:	Not reported
Waste Code Description:	221 - Waste oil and mixed oil
RCRA Code:	Not reported
Meth Code:	H039 - Other Recovery Of Reclamation For Reuse Including Acid Regeneration, Organics Recovery Ect
Quantity Tons:	1.045
Waste Quantity:	275
Quantity Unit:	G
Additional Code 1:	Not reported
Additional Code 2:	Not reported
Additional Code 3:	Not reported
Additional Code 4:	Not reported
Additional Code 5:	Not reported
Shipment Date:	20140627
Creation Date:	12/3/2014 22:15:08

REULAND ELECTRIC CO (Continued) **S117309311**

Receipt Date:	20140702
Manifest ID:	013190553JJK
Trans EPA ID:	CAR000188201
Trans Name:	ENVIRONMENTAL RECOVERY SERVICES INC
Trans 2 EPA ID:	CAR000216572
Trans 2 Name:	MG TRUCKING
TSDF EPA ID:	NVT330010000
Trans Name:	US ECOLOGY
TSDF Alt EPA ID:	Not reported
TSDF Alt Name:	Not reported
Waste Code Description:	352 - Other organic solids
RCRA Code:	Not reported
Meth Code:	H132 - Landfill Or Surface Impoundment That Will Be Closed As Landfill(To Include On-Site Treatment And/Or Stabilization)
Quantity Tons:	0.368
Waste Quantity:	736
Quantity Unit:	P
Additional Code 1:	Not reported
Additional Code 2:	Not reported
Additional Code 3:	Not reported
Additional Code 4:	Not reported
Additional Code 5:	Not reported

Additional Info:

Year:	2013
Gen EPA ID:	CAD980881064
Shipment Date:	20131230
Creation Date:	6/13/2014 22:15:06
Receipt Date:	20140113
Manifest ID:	012208648JJK
Trans EPA ID:	CAR000188201
Trans Name:	ENVIRONMENTAL RECOVERY SERVICES INC
Trans 2 EPA ID:	CAR000187922
Trans 2 Name:	RUST AND SONS
TSDF EPA ID:	ARD981057870
Trans Name:	RINECO
TSDF Alt EPA ID:	Not reported
TSDF Alt Name:	Not reported
Waste Code Description:	343 - Unspecified organic liquid mixture
RCRA Code:	F005
Meth Code:	H061 - Fuel Blending Prior To Energy Recovery At Another Site
Quantity Tons:	0.2595
Waste Quantity:	519
Quantity Unit:	P
Additional Code 1:	F003
Additional Code 2:	D001
Additional Code 3:	Not reported
Additional Code 4:	Not reported
Additional Code 5:	Not reported
Shipment Date:	20131230
Creation Date:	3/6/2014 22:15:20
Receipt Date:	20140107
Manifest ID:	012208649JJK
Trans EPA ID:	CAR000188201
Trans Name:	ENVIRONMENTAL RECOVERY SERVICES INC

REULAND ELECTRIC CO (Continued) **S117309311**

Trans 2 EPA ID:	Not reported
Trans 2 Name:	Not reported
TSDF EPA ID:	CAT080013352
Trans Name:	DEMENNO KERDOON
TSDF Alt EPA ID:	Not reported
TSDF Alt Name:	Not reported
Waste Code Description:	221 - Waste oil and mixed oil
RCRA Code:	Not reported
Meth Code:	H039 - Other Recovery Of Reclamation For Reuse Including Acid Regeneration, Organics Recovery Ect
Quantity Tons:	1.045
Waste Quantity:	275
Quantity Unit:	G
Additional Code 1:	Not reported
Additional Code 2:	Not reported
Additional Code 3:	Not reported
Additional Code 4:	Not reported
Additional Code 5:	Not reported
Shipment Date:	20131230
Creation Date:	5/17/2014 22:15:09
Receipt Date:	20140106
Manifest ID:	012208650JJK
Trans EPA ID:	CAR000188201
Trans Name:	ENVIRONMENTAL RECOVERY SERVICES INC
Trans 2 EPA ID:	CAR000189928
Trans 2 Name:	NV TRANSPORT
TSDF EPA ID:	NVT330010000
Trans Name:	US ECOLOGY
TSDF Alt EPA ID:	Not reported
TSDF Alt Name:	Not reported
Waste Code Description:	352 - Other organic solids
RCRA Code:	Not reported
Meth Code:	H132 - Landfill Or Surface Impoundment That Will Be Closed As Landfill(To Include On-Site Treatment And/Or Stabilization)
Quantity Tons:	0.1335
Waste Quantity:	267
Quantity Unit:	P
Additional Code 1:	Not reported
Additional Code 2:	Not reported
Additional Code 3:	Not reported
Additional Code 4:	Not reported
Additional Code 5:	Not reported
Shipment Date:	20131230
Creation Date:	5/17/2014 22:15:09
Receipt Date:	20140106
Manifest ID:	012208650JJK
Trans EPA ID:	CAR000188201
Trans Name:	ENVIRONMENTAL RECOVERY SERVICES INC
Trans 2 EPA ID:	CAR000189928
Trans 2 Name:	NV TRANSPORT
TSDF EPA ID:	NVT330010000
Trans Name:	US ECOLOGY
TSDF Alt EPA ID:	Not reported
TSDF Alt Name:	Not reported
Waste Code Description:	352 - Other organic solids

REULAND ELECTRIC CO (Continued) **S117309311**

RCRA Code:	Not reported
Meth Code:	H132 - Landfill Or Surface Impoundment That Will Be Closed As Landfill(To Include On-Site Treatment And/Or Stabilization)
Quantity Tons:	0.1325
Waste Quantity:	265
Quantity Unit:	P
Additional Code 1:	Not reported
Additional Code 2:	Not reported
Additional Code 3:	Not reported
Additional Code 4:	Not reported
Additional Code 5:	Not reported
Shipment Date:	20131230
Creation Date:	5/17/2014 22:15:09
Receipt Date:	20140106
Manifest ID:	012208650JJK
Trans EPA ID:	CAR000188201
Trans Name:	ENVIRONMENTAL RECOVERY SERVICES INC
Trans 2 EPA ID:	CAR000189928
Trans 2 Name:	NV TRANSPORT
TSDF EPA ID:	NVT330010000
Trans Name:	US ECOLOGY
TSDF Alt EPA ID:	Not reported
TSDF Alt Name:	Not reported
Waste Code Description:	352 - Other organic solids
RCRA Code:	Not reported
Meth Code:	H132 - Landfill Or Surface Impoundment That Will Be Closed As Landfill(To Include On-Site Treatment And/Or Stabilization)
Quantity Tons:	0.3485
Waste Quantity:	697
Quantity Unit:	P
Additional Code 1:	Not reported
Additional Code 2:	Not reported
Additional Code 3:	Not reported
Additional Code 4:	Not reported
Additional Code 5:	Not reported
Shipment Date:	20131230
Creation Date:	5/17/2014 22:15:09
Receipt Date:	20140106
Manifest ID:	012208650JJK
Trans EPA ID:	CAR000188201
Trans Name:	ENVIRONMENTAL RECOVERY SERVICES INC
Trans 2 EPA ID:	CAR000189928
Trans 2 Name:	NV TRANSPORT
TSDF EPA ID:	NVT330010000
Trans Name:	US ECOLOGY
TSDF Alt EPA ID:	Not reported
TSDF Alt Name:	Not reported
Waste Code Description:	352 - Other organic solids
RCRA Code:	Not reported
Meth Code:	H132 - Landfill Or Surface Impoundment That Will Be Closed As Landfill(To Include On-Site Treatment And/Or Stabilization)
Quantity Tons:	0.76
Waste Quantity:	1520
Quantity Unit:	P
Additional Code 1:	Not reported

REULAND ELECTRIC CO (Continued) **S117309311**

Additional Code 2:	Not reported
Additional Code 3:	Not reported
Additional Code 4:	Not reported
Additional Code 5:	Not reported
Shipment Date:	20130925
Creation Date:	7/3/2014 22:15:07
Receipt Date:	20131001
Manifest ID:	011614896JJK
Trans EPA ID:	CAR000188201
Trans Name:	ENVIRONMENTAL RECOVERY SERVICES INC
Trans 2 EPA ID:	CAR000189928
Trans 2 Name:	NV TRANSPORT
TSDF EPA ID:	NVT330010000
Trans Name:	US ECOLOGY
TSDF Alt EPA ID:	Not reported
TSDF Alt Name:	Not reported
Waste Code Description:	352 - Other organic solids
RCRA Code:	Not reported
Meth Code:	H132 - Landfill Or Surface Impoundment That Will Be Closed As Landfill(To Include On-Site Treatment And/Or Stabilization)
Quantity Tons:	0.3555
Waste Quantity:	711
Quantity Unit:	P
Additional Code 1:	Not reported
Additional Code 2:	Not reported
Additional Code 3:	Not reported
Additional Code 4:	Not reported
Additional Code 5:	Not reported
Shipment Date:	20130925
Creation Date:	7/3/2014 22:15:07
Receipt Date:	20131001
Manifest ID:	011614896JJK
Trans EPA ID:	CAR000188201
Trans Name:	ENVIRONMENTAL RECOVERY SERVICES INC
Trans 2 EPA ID:	CAR000189928
Trans 2 Name:	NV TRANSPORT
TSDF EPA ID:	NVT330010000
Trans Name:	US ECOLOGY
TSDF Alt EPA ID:	Not reported
TSDF Alt Name:	Not reported
Waste Code Description:	352 - Other organic solids
RCRA Code:	Not reported
Meth Code:	H132 - Landfill Or Surface Impoundment That Will Be Closed As Landfill(To Include On-Site Treatment And/Or Stabilization)
Quantity Tons:	0.1695
Waste Quantity:	339
Quantity Unit:	P
Additional Code 1:	Not reported
Additional Code 2:	Not reported
Additional Code 3:	Not reported
Additional Code 4:	Not reported
Additional Code 5:	Not reported
Shipment Date:	20130925
Creation Date:	11/27/2013 22:15:07

REULAND ELECTRIC CO (Continued) **S117309311**

Receipt Date:	20130930
Manifest ID:	011614895JJK
Trans EPA ID:	CAR000188201
Trans Name:	ENVIRONMENTAL RECOVERY SERVICES INC
Trans 2 EPA ID:	Not reported
Trans 2 Name:	Not reported
TSDF EPA ID:	CAT080013352
Trans Name:	DEMENNO KERDOON
TSDF Alt EPA ID:	Not reported
TSDF Alt Name:	Not reported
Waste Code Description:	221 - Waste oil and mixed oil
RCRA Code:	Not reported
Meth Code:	H039 - Other Recovery Of Reclamation For Reuse Including Acid Regeneration, Organics Recovery Ect
Quantity Tons:	2.09
Waste Quantity:	550
Quantity Unit:	G
Additional Code 1:	Not reported
Additional Code 2:	Not reported
Additional Code 3:	Not reported
Additional Code 4:	Not reported
Additional Code 5:	Not reported

Shipment Date:	20130626
Creation Date:	11/16/2013 22:15:17
Receipt Date:	20130701
Manifest ID:	011517183JJK
Trans EPA ID:	CAR000188201
Trans Name:	ENVIRONMENTAL RECOVERY SERVICES INC
Trans 2 EPA ID:	CAR000189928
Trans 2 Name:	NV TRANSPORT
TSDF EPA ID:	NVT330010000
Trans Name:	US ECOLOGY
TSDF Alt EPA ID:	Not reported
TSDF Alt Name:	Not reported
Waste Code Description:	352 - Other organic solids
RCRA Code:	Not reported
Meth Code:	H132 - Landfill Or Surface Impoundment That Will Be Closed As Landfill(To Include On-Site Treatment And/Or Stabilization)
Quantity Tons:	1.1285
Waste Quantity:	2257
Quantity Unit:	P
Additional Code 1:	Not reported
Additional Code 2:	Not reported
Additional Code 3:	Not reported
Additional Code 4:	Not reported
Additional Code 5:	Not reported

Additional Info:

Year:	2012
Gen EPA ID:	CAD980881064

Shipment Date:	20121227
Creation Date:	3/4/2013 22:15:14
Receipt Date:	20130103
Manifest ID:	010951446JJK
Trans EPA ID:	CAR000188201

REULAND ELECTRIC CO (Continued) **S117309311**

Trans Name:	ENVIRONMENTAL RECOVERY SERVICES INC
Trans 2 EPA ID:	Not reported
Trans 2 Name:	Not reported
TSDF EPA ID:	CAT080013352
Trans Name:	DEMENNO KERDOON
TSDF Alt EPA ID:	Not reported
TSDF Alt Name:	Not reported
Waste Code Description:	221 - Waste oil and mixed oil
RCRA Code:	Not reported
Meth Code:	H039 - Other Recovery Of Reclamation For Reuse Including Acid Regeneration, Organics Recovery Ect
Quantity Tons:	1.995
Waste Quantity:	525
Quantity Unit:	G
Additional Code 1:	Not reported
Additional Code 2:	Not reported
Additional Code 3:	Not reported
Additional Code 4:	Not reported
Additional Code 5:	Not reported
Shipment Date:	20121227
Creation Date:	5/1/2013 22:15:05
Receipt Date:	20130104
Manifest ID:	010951447JJK
Trans EPA ID:	CAR000188201
Trans Name:	ENVIRONMENTAL RECOVERY SERVICES INC
Trans 2 EPA ID:	CAR000189928
Trans 2 Name:	NV TRANSPORT
TSDF EPA ID:	NVT330010000
Trans Name:	US ECOLOGY
TSDF Alt EPA ID:	Not reported
TSDF Alt Name:	Not reported
Waste Code Description:	352 - Other organic solids
RCRA Code:	Not reported
Meth Code:	H132 - Landfill Or Surface Impoundment That Will Be Closed As Landfill(To Include On-Site Treatment And/Or Stabilization)
Quantity Tons:	0.726
Waste Quantity:	1452
Quantity Unit:	P
Additional Code 1:	Not reported
Additional Code 2:	Not reported
Additional Code 3:	Not reported
Additional Code 4:	Not reported
Additional Code 5:	Not reported
Shipment Date:	20121227
Creation Date:	5/1/2013 22:15:05
Receipt Date:	20130104
Manifest ID:	010951447JJK
Trans EPA ID:	CAR000188201
Trans Name:	ENVIRONMENTAL RECOVERY SERVICES INC
Trans 2 EPA ID:	CAR000189928
Trans 2 Name:	NV TRANSPORT
TSDF EPA ID:	NVT330010000
Trans Name:	US ECOLOGY
TSDF Alt EPA ID:	Not reported
TSDF Alt Name:	Not reported

REULAND ELECTRIC CO (Continued) **S117309311**

Waste Code Description:	352 - Other organic solids
RCRA Code:	Not reported
Meth Code:	H132 - Landfill Or Surface Impoundment That Will Be Closed As Landfill(To Include On-Site Treatment And/Or Stabilization)
Quantity Tons:	0.185
Waste Quantity:	370
Quantity Unit:	P
Additional Code 1:	Not reported
Additional Code 2:	Not reported
Additional Code 3:	Not reported
Additional Code 4:	Not reported
Additional Code 5:	Not reported
Shipment Date:	20121227
Creation Date:	5/1/2013 22:15:05
Receipt Date:	20130104
Manifest ID:	010951447JJK
Trans EPA ID:	CAR000188201
Trans Name:	ENVIRONMENTAL RECOVERY SERVICES INC
Trans 2 EPA ID:	CAR000189928
Trans 2 Name:	NV TRANSPORT
TSDF EPA ID:	NVT330010000
Trans Name:	US ECOLOGY
TSDF Alt EPA ID:	Not reported
TSDF Alt Name:	Not reported
Waste Code Description:	352 - Other organic solids
RCRA Code:	Not reported
Meth Code:	H132 - Landfill Or Surface Impoundment That Will Be Closed As Landfill(To Include On-Site Treatment And/Or Stabilization)
Quantity Tons:	0.3855
Waste Quantity:	771
Quantity Unit:	P
Additional Code 1:	Not reported
Additional Code 2:	Not reported
Additional Code 3:	Not reported
Additional Code 4:	Not reported
Additional Code 5:	Not reported
Shipment Date:	20120926
Creation Date:	12/20/2012 22:15:24
Receipt Date:	20120927
Manifest ID:	010562657JJK
Trans EPA ID:	CAR000188201
Trans Name:	ENVIRONMENTAL RECOVERY SERVICES INC
Trans 2 EPA ID:	Not reported
Trans 2 Name:	Not reported
TSDF EPA ID:	CAT080013352
Trans Name:	DEMENNO KERDOON
TSDF Alt EPA ID:	Not reported
TSDF Alt Name:	Not reported
Waste Code Description:	221 - Waste oil and mixed oil
RCRA Code:	Not reported
Meth Code:	H039 - Other Recovery Of Reclamation For Reuse Including Acid Regeneration, Organics Recovery Ect
Quantity Tons:	2.09
Waste Quantity:	550
Quantity Unit:	G

REULAND ELECTRIC CO (Continued) **S117309311**

Additional Code 1:	Not reported
Additional Code 2:	Not reported
Additional Code 3:	Not reported
Additional Code 4:	Not reported
Additional Code 5:	Not reported
Shipment Date:	20120926
Creation Date:	8/17/2013 22:15:07
Receipt Date:	20121001
Manifest ID:	010562658JJK
Trans EPA ID:	CAR000188201
Trans Name:	ENVIRONMENTAL RECOVERY SERVICES INC
Trans 2 EPA ID:	CAR000189928
Trans 2 Name:	NV TRANSPORT
TSDF EPA ID:	NVT330010000
Trans Name:	US ECOLOGY
TSDF Alt EPA ID:	Not reported
TSDF Alt Name:	Not reported
Waste Code Description:	331 - Off-specification, aged, or surplus organics
RCRA Code:	Not reported
Meth Code:	H039 - Other Recovery Of Reclamation For Reuse Including Acid Regeneration, Organics Recovery Ect
Quantity Tons:	0.163
Waste Quantity:	326
Quantity Unit:	P
Additional Code 1:	Not reported
Additional Code 2:	Not reported
Additional Code 3:	Not reported
Additional Code 4:	Not reported
Additional Code 5:	Not reported
Shipment Date:	20120926
Creation Date:	8/17/2013 22:15:07
Receipt Date:	20121001
Manifest ID:	010562658JJK
Trans EPA ID:	CAR000188201
Trans Name:	ENVIRONMENTAL RECOVERY SERVICES INC
Trans 2 EPA ID:	CAR000189928
Trans 2 Name:	NV TRANSPORT
TSDF EPA ID:	NVT330010000
Trans Name:	US ECOLOGY
TSDF Alt EPA ID:	Not reported
TSDF Alt Name:	Not reported
Waste Code Description:	352 - Other organic solids
RCRA Code:	Not reported
Meth Code:	H132 - Landfill Or Surface Impoundment That Will Be Closed As Landfill(To Include On-Site Treatment And/Or Stabilization)
Quantity Tons:	0.3645
Waste Quantity:	729
Quantity Unit:	P
Additional Code 1:	Not reported
Additional Code 2:	Not reported
Additional Code 3:	Not reported
Additional Code 4:	Not reported
Additional Code 5:	Not reported
Shipment Date:	20120926

REULAND ELECTRIC CO (Continued) **S117309311**

Creation Date:	8/17/2013 22:15:07
Receipt Date:	20121001
Manifest ID:	010562658JJK
Trans EPA ID:	CAR000188201
Trans Name:	ENVIRONMENTAL RECOVERY SERVICES INC
Trans 2 EPA ID:	CAR000189928
Trans 2 Name:	NV TRANSPORT
TSDF EPA ID:	NVT330010000
Trans Name:	US ECOLOGY
TSDF Alt EPA ID:	Not reported
TSDF Alt Name:	Not reported
Waste Code Description:	352 - Other organic solids
RCRA Code:	Not reported
Meth Code:	H132 - Landfill Or Surface Impoundment That Will Be Closed As Landfill(To Include On-Site Treatment And/Or Stabilization)
Quantity Tons:	0.1615
Waste Quantity:	323
Quantity Unit:	P
Additional Code 1:	Not reported
Additional Code 2:	Not reported
Additional Code 3:	Not reported
Additional Code 4:	Not reported
Additional Code 5:	Not reported
Shipment Date:	20120926
Creation Date:	8/17/2013 22:15:07
Receipt Date:	20121001
Manifest ID:	010562658JJK
Trans EPA ID:	CAR000188201
Trans Name:	ENVIRONMENTAL RECOVERY SERVICES INC
Trans 2 EPA ID:	CAR000189928
Trans 2 Name:	NV TRANSPORT
TSDF EPA ID:	NVT330010000
Trans Name:	US ECOLOGY
TSDF Alt EPA ID:	Not reported
TSDF Alt Name:	Not reported
Waste Code Description:	352 - Other organic solids
RCRA Code:	Not reported
Meth Code:	H132 - Landfill Or Surface Impoundment That Will Be Closed As Landfill(To Include On-Site Treatment And/Or Stabilization)
Quantity Tons:	0.6965
Waste Quantity:	1393
Quantity Unit:	P
Additional Code 1:	Not reported
Additional Code 2:	Not reported
Additional Code 3:	Not reported
Additional Code 4:	Not reported
Additional Code 5:	Not reported
Shipment Date:	20120702
Creation Date:	6/5/2013 22:15:06
Receipt Date:	20120706
Manifest ID:	010229049JJK
Trans EPA ID:	CAR000188201
Trans Name:	ENVIRONMENTAL RECOVERY SERVICES INC
Trans 2 EPA ID:	CAR000189928
Trans 2 Name:	NV TRANSPORT

REULAND ELECTRIC CO (Continued) **S117309311**

TSDF EPA ID:	NVT330010000
Trans Name:	US ECOLOGY
TSDF Alt EPA ID:	Not reported
TSDF Alt Name:	Not reported
Waste Code Description:	352 - Other organic solids
RCRA Code:	Not reported
Meth Code:	H132 - Landfill Or Surface Impoundment That Will Be Closed As Landfill(To Include On-Site Treatment And/Or Stabilization)
Quantity Tons:	0.155
Waste Quantity:	310
Quantity Unit:	P
Additional Code 1:	Not reported
Additional Code 2:	Not reported
Additional Code 3:	Not reported
Additional Code 4:	Not reported
Additional Code 5:	Not reported

CERS:

Name:	REULAND ELECTRIC CO
Address:	17969 RAILROAD ST
City,State,Zip:	CITY OF INDUSTRY, CA 91748
Site ID:	400659
CERS ID:	10283035
CERS Description:	Chemical Storage Facilities

Violations:

Site ID:	400659
Site Name:	REULAND ELECTRIC CO
Violation Date:	11-07-2019
Citation:	22 CCR 12 66262.34(f) - California Code of Regulations, Title 22, Chapter 12, Section(s) 66262.34(f)
Violation Description:	Failure to properly label hazardous waste accumulation containers and portable tanks with the following requirements: "Hazardous Waste", name and address of the generator, physical and chemical characteristics of the Hazardous Waste, and starting accumulation date.
Violation Notes:	Returned to compliance on 02/11/2020. OBSERVATION: Observed 1 x 55 gallon drum of paint related waste and 1 x 55 gallon drum of filter/cleaning solvent located in west side of the office building did not have accumulation date marked. CORRECTIVE ACTION: Submit a photo to the CUPA demonstrating that the containers listed above have been properly labeled.
Violation Division:	Los Angeles County Fire Department
Violation Program:	HW
Violation Source:	CERS,

Site ID:	400659
Site Name:	REULAND ELECTRIC CO
Violation Date:	10-20-2016
Citation:	22 CCR 12 66262.12 - California Code of Regulations, Title 22, Chapter 12, Section(s) 66262.12
Violation Description:	Failure to obtain an Identification Number prior to treating, storing, disposing of, transporting or offering for transportation any hazardous waste.
Violation Notes:	Returned to compliance on 11/19/2016. OBSERVATION: No training records available for review at time of inspection. CORRECTIVE ACTION: Immediately provide employees with initial or refresher hazardous

REULAND ELECTRIC CO (Continued) **S117309311**

	waste training as required. Submit a copy of the roster and the syllabus to the CUPA within 30 days.
Violation Division:	Los Angeles County Fire Department
Violation Program:	HW
Violation Source:	CERS,
Site ID:	400659
Site Name:	REULAND ELECTRIC CO
Violation Date:	10-25-2016
Citation:	HSC 6.5 25143.9 - California Health and Safety Code, Chapter 6.5, Section(s) 25143.9
Violation Description:	Failure to manage a recyclable material pursuant to HSC 6.5 25143.2(b), (c), or (d).
Violation Notes:	Returned to compliance on 11/19/2016. OBSERVATION: Observed gravity separation of cutting fluids from metal chips into a holding containers prior to re-using without proper labels. CORRECTIVE ACTION: Properly label the used oil containers within 30 days.
Violation Division:	Los Angeles County Fire Department
Violation Program:	HWRecycler
Violation Source:	CERS,
Site ID:	400659
Site Name:	REULAND ELECTRIC CO
Violation Date:	11-07-2019
Citation:	22 CCR 12 66262.11 - California Code of Regulations, Title 22, Chapter 12, Section(s) 66262.11
Violation Description:	Failure to determine if wastes generated are hazardous waste by using generator knowledge or applying testing method.
Violation Notes:	Returned to compliance on 01/08/2020. OBSERVATION: Observed top lid (possibly 5 gallon container) and a tray/pan caked on with paint disposed in metal bin located at south side of the property leading into the foundry area. CORRECTIVE ACTION: Submit documentation to the CUPA demonstrating that waste paint has been properly characterized to determine if it is a hazardous waste. If determined to be hazardous submit a manifest/receipt documenting proper disposal and a statement demonstrating how you will manage it in the future.
Violation Division:	Los Angeles County Fire Department
Violation Program:	HW
Violation Source:	CERS,
Site ID:	400659
Site Name:	REULAND ELECTRIC CO
Violation Date:	10-20-2016
Citation:	22 CCR 15 66265.195(c) - California Code of Regulations, Title 22, Chapter 15, Section(s) 66265.195(c)
Violation Description:	Failure to inspect cathodic protection systems, if present, according to the following schedule to ensure that they are functioning properly: (1) the proper operation of the cathodic protection system shall be confirmed within six months after initial installation, and annually thereafter; and (2) all sources of impressed current shall be inspected and/or tested, as appropriate, at least bimonthly (i.e., every other month). (c) The owner or operator shall document in the operating record of the facility an inspection of those items in subsections (a) and (b) of this section.
Violation Notes:	Returned to compliance on 11/19/2016. OBSERVATION: Observed several boxes electronics devices, TVs, & aerosol cans without proper labels. A generator shall label or mark universal waste with the words

REULAND ELECTRIC CO (Continued) **S117309311**

'Universal Waste' and the type of waste (batteries, mercury containing equipment, lamps/bulbs, electronic devices, CRTs, aerosol cans). CORRECTIVE ACTION: Immediately label these wastes and ensure that all universal wastes are labeled with the required information.

Violation Division: Los Angeles County Fire Department
Violation Program: HW
Violation Source: CERS,

Site ID: 400659
Site Name: REULAND ELECTRIC CO
Violation Date: 11-07-2019
Citation: 22 CCR 12 66262.40(a) - California Code of Regulations, Title 22, Chapter 12, Section(s) 66262.40(a)
Violation Description: Failure to keep a copy of each properly signed manifest for at least three years from the date the waste was accepted by the initial transporter. The manifest signed at the time the waste was accepted for transport shall be kept until receiving a signed copy from the designated facility which received the waste.
Violation Notes: Returned to compliance on 12/13/2019. OBSERVATION: Uniform Hazardous Waste Manifests for last 3 years were not available at the time of inspection. CORRECTIVE ACTION: Locate a copy of all manifests for sand blasting waste, used oil waste, chrome rags waste, solvent/filter waste from cleaning machine, sludge waste from machine shop and paint waste and submit copies to the CUPA.
Violation Division: Los Angeles County Fire Department
Violation Program: HW
Violation Source: CERS,

Site ID: 400659
Site Name: REULAND ELECTRIC CO
Violation Date: 11-07-2019
Citation: HSC 6.5 25123.3(h)(1) - California Health and Safety Code, Chapter 6.5, Section(s) 25123.3(h)(1)
Violation Description: Failure to send hazardous waste offsite for treatment, storage, or disposal within 180 days (or 270 days if waste is transported over 200 miles) for a generator who generates less than 1000 kilogram per month if all of the following conditions are met: (1) The quantity of hazardous waste accumulated onsite never exceeds 6,000 kilograms. (2) The generator complies with the requirements of 40 Code of Federal Regulations section 262.34(d), (e) and (f). (3) The generator does not hold acutely hazardous waste or extremely hazardous waste in an amount greater than one kilogram for more than 90 days.
Violation Notes: Returned to compliance on 02/20/2020. OBSERVATION: Owner/Operator is a small quantity generator and failed to send hazardous waste off site for treatment, storage, or disposal within 180 days (or 270 days if waste is transported over 200 miles), or has failed to comply with the conditions of CCR 66262.34(d) and has stored hazardous waste over 90 days. Observed 1 x 55 gallon drum of paint waste and 1 x 55 gallon drum of solvent waste on site over 180 days. CORRECTIVE ACTION: Dispose of hazardous waste that has been stored over the applicable time limit and provide documentation that the violation has been corrected.
Violation Division: Los Angeles County Fire Department
Violation Program: HW
Violation Source: CERS,

Site ID: 400659

REULAND ELECTRIC CO (Continued) **S117309311**

Site Name: REULAND ELECTRIC CO
Violation Date: 11-07-2019
Citation: 40 CFR 1 265.31 - U.S. Code of Federal Regulations, Title 40, Chapter 1, Section(s) 265.31
Violation Description: Failure to maintain and operate the facility to minimize the possibility of a fire, explosion, or any unplanned sudden or non-sudden release of hazardous waste or hazardous waste constituents to air, soil, or surface water which could threaten human health or the environment.
Violation Notes: Returned to compliance on 12/10/2020. OBSERVATION: Observed buffing and other equipments equipped with vacuum to collect fine dust into drums in the foundry building. However, during the buffing process, observed 50% of fine dust is not being vacuumed up as designed but falling onto the floor and is airborne. CORRECTIVE ACTION: Provided photos/documentation to the CUPA demonstrating: 1. The spill dust has been properly removed and managed. 2. The operation has been modified via employee operation and/or engineering controls to ensure fine dust is properly collected.
Violation Division: Los Angeles County Fire Department
Violation Program: HW
Violation Source: CERS,

Site ID: 400659
Site Name: REULAND ELECTRIC CO
Violation Date: 11-06-2019
Citation: HSC 6.95 25505(a)(4) - California Health and Safety Code, Chapter 6.95, Section(s) 25505(a)(4)
Violation Description: Failure to provide initial and annual training to all employees in safety procedures in the event of a release or threatened release of a hazardous material or failure to document and maintain training records for a minimum of three years.
Violation Notes: Returned to compliance on 02/06/2020. OBSERVATION: The business has reported "safety tailgate" meetings and "formal classroom" training has been implemented in HMBP. Provide proof of initial and annual training to all employees in safety procedures in the event of a release or threatened release of a hazardous material including familiarity with the emergency response plan or failure to document and maintain training records for a minimum of three years. CORRECTIVE ACTION: Establish and electronically submit an employee training program containing provisions to ensure initial and annual training for all employees in safety procedures in the event of a release or threatened release of a hazardous material and document and maintain training records for a minimum of three years.
Violation Division: Los Angeles County Fire Department
Violation Program: HMRRP
Violation Source: CERS,

Site ID: 400659
Site Name: REULAND ELECTRIC CO
Violation Date: 10-20-2016
Citation: HSC 6.5 25201.5(d)(5) - California Health and Safety Code, Chapter 6.5, Section(s) 25201.5(d)(5)
Violation Description: Failure to prepare, implement, and maintain onsite, for three years at the facility, a treatment system inspection program and log of inspections conducted.
Violation Notes: Returned to compliance on 11/19/2016. OBSERVATION: Records for scheduling and logging inspections for the hazardous waste treatment

REULAND ELECTRIC CO (Continued) **S117309311**

system were not maintained on site for three years. No inspection records available for review at time of inspection. CORRECTIVE ACTIONS: Begin maintaining records for scheduling and logging inspections for the hazardous waste treatment system and ensure that they are kept on site for three years. Submit copies of these records and inspections to the CUPA.

Violation Division: Los Angeles County Fire Department
Violation Program: CE
Violation Source: CERS,

Site ID: 400659
Site Name: REULAND ELECTRIC CO
Violation Date: 11-06-2019
Citation: HSC 6.5 25201.5(d)(5) - California Health and Safety Code, Chapter 6.5, Section(s) 25201.5(d)(5)
Violation Description: Failure to prepare, implement, and maintain onsite, for three years at the facility, a treatment system inspection program and log of inspections conducted.
Violation Notes: Returned to compliance on 05/27/2020. OBSERVATION: The Owner/Operator failed to maintain records for inspecting the hazardous waste treatment system for three years. The generator shall prepare and maintain a written inspection schedule and log of the inspections conducted for the hazardous waste treatment system onsite for three years. CORRECTIVE ACTIONS: Ensure that a written inspection schedule is prepared and a log of the inspections conducted are maintained onsite for three years for the hazardous waste treatment system. Submit supporting documentation that verifies compliance with these requirements to the CUPA.
Violation Division: Los Angeles County Fire Department
Violation Program: CE
Violation Source: CERS,

Site ID: 400659
Site Name: REULAND ELECTRIC CO
Violation Date: 11-06-2019
Citation: HSC 6.5 25201.5(d)(6) - California Health and Safety Code, Chapter 6.5, Section(s) 25201.5(d)(6)
Violation Description: Failure of the generator to prepare and maintain onsite, for a period of three years, the following: (1) adequate records to demonstrate compliance with all applicable pretreatment standards and discharge requirements issued by the agency operating the POTW; (2) records of the dates, concentrations, amounts, and types of waste treated; and (3) written operating instructions.
Violation Notes: Returned to compliance on 05/27/2020. OBSERVATION: Records for conducting hazardous waste treatment were not maintained onsite for three years. CORRECTIVE ACTION: Begin maintaining records for hazardous waste treatment and ensure that they are kept onsite for three years. Submit copies of these records to the CUPA.
Violation Division: Los Angeles County Fire Department
Violation Program: CE
Violation Source: CERS,

Site ID: 400659
Site Name: REULAND ELECTRIC CO
Violation Date: 11-06-2019
Citation: HSC 6.11 25404(e)(4) - California Health and Safety Code, Chapter 6.11, Section(s) 25404(e)(4)

REULAND ELECTRIC CO (Continued) **S117309311**

Violation Description: Failure to report program data electronically.
Violation Notes: Returned to compliance on 05/27/2020. OBSERVATION: Generator failed to report program data electronically. Your Facility Information Business Activities indicates treatment on site that treats hazardous waste. You did not submit the necessary Tiered Permitting forms. Please upload required forms and resubmit in CERS. CORRECTIVE ACTION: Complete all required electronic reporting in CERS for Tier permitting.
Violation Division: Los Angeles County Fire Department
Violation Program: CE
Violation Source: CERS,

Site ID: 400659
Site Name: REULAND ELECTRIC CO
Violation Date: 10-20-2016
Citation: 22 CCR 23 66273.40(a)(4) - California Code of Regulations, Title 22, Chapter 23, Section(s) 66273.40(a)(4)
Violation Description: Failure of universe waste handler to submit the written export notification report, signed by the universal waste handler, and to include all required information.
Violation Notes: Returned to compliance on 11/19/2016. OBSERVATION: The Generator failed to adequately complete a source reduction report with all the required information or failed to maintain the report for review. No source reduction report (SB 14) available for review at time of inspection CORRECTIVE ACTION: The Generator shall immediately complete a source reduction report with all the required information and maintain for review.
Violation Division: Los Angeles County Fire Department
Violation Program: HW
Violation Source: CERS,

Site ID: 400659
Site Name: REULAND ELECTRIC CO
Violation Date: 11-07-2019
Citation: 22 CCR 12 66262.34(e) - California Code of Regulations, Title 22, Chapter 12, Section(s) 66262.34(e)
Violation Description: Failure to meet the following conditions of satellite accumulation regulations: Accumulate up to 55 gallons of hazardous waste or one quart of acute hazardous waste at or near the initial point of accumulation which was under the control of the operator. Total time hazardous waste can be accumulated onsite in any generator accumulation area is one year, i.e., the combined accmulation time at a satellite accumulation point and at a 90/180/270 accumulation area (depending on size of generator and distance transported), whichever comes first. The generator complies with section 66265.171, 66265.172, and 66265.173(a). The container must be clearly marked with the initial date that hazardous waste is first placed in the container and labelled with the words Hazardous Waste including specified information Container must be labelled with the date the satellite accumulation limit is reached and moved within three days after reaching the 55 gallon (or one quart) limit to a 90 day accumulation area 55 gallons (or one quart of acute hazardous waste) of waste per process may be accumulated
Violation Notes: Returned to compliance on 12/13/2019. OBSERVATION: Failure of the Owner/Operator to comply with one or more satellite accumulation requirements. Observed 1 x 55 gallon drum of paint related waste and 1 x 55 gallon drum of filter/cleaning solvent located in west side of

REULAND ELECTRIC CO (Continued) **S117309311**

the office building, 1 x 55 gallon drum next to water evaporator and 1 x 55 gallon drum at main HW area marked with satellite accumulation. Drums are marked with "satellite accumulation" but rules of satellite accumulation are not being adhered to. I.e. The drums are not at or near point of generation (the paint waste is generated inside the building the drums are stored outside the building), the drums are left unattended and are not under the control of the operator generating the waste. CORRECTIVE ACTION: Ensure that all hazardous wastes being accumulated pursuant to satellite accumulation meet all applicable requirements and submit documentation of compliance to the CUPA.

Violation Division: Los Angeles County Fire Department
Violation Program: HW
Violation Source: CERS,

Site ID: 400659
Site Name: REULAND ELECTRIC CO
Violation Date: 10-25-2016
Citation: 19 CCR 6.95 25508(a)(1) - California Code of Regulations, Title 19, Chapter 6.95, Section(s) 25508(a)(1)
Violation Description: Failure to complete and electronically submit the Business Activities Page and/or Business Owner Operator Identification Page.
Violation Notes: Returned to compliance on 11/22/2016. OBSERVATION: The Business Activities page reported is incorrect, facility's treatment is not subject to financial assurance requirements (for Permit by Rule or Conditional Authorization). Facility treatment is under CEL requirement.. CORRECTIVE ACTION: Revise the Business Activities page and submit electronically in the California Environmental Reporting System (CERS).
Violation Division: Los Angeles County Fire Department
Violation Program: HMRRP
Violation Source: CERS,

Site ID: 400659
Site Name: REULAND ELECTRIC CO
Violation Date: 10-20-2016
Citation: 40 CFR 1 265.201(c)(5) - U.S. Code of Federal Regulations, Title 40, Chapter 1, Section(s) 265.201(c)(5)
Violation Description: Failure to inspect hazardous waste tanks for the following, when present: 4) The construction materials of the tank at least weekly to detect corrosion or leaking of fixtures or seams. 5) The construction materials of, and the area immediately surrounding, discharge confinement structures (e.g., dikes) at least weekly to detect erosion or obvious signs of leakage (e.g., wet spots or dead vegetation).
Violation Notes: Returned to compliance on 11/19/2016. OBSERVATION: Generator failed to maintain and operate the facility to minimize the possibility of a fire, explosion, or any unplanned sudden or non-sudden release of hazardous waste or hazardous waste constituents to the air, soil, or surface water which could threaten human health or the environment. Observed accumulation of oily liquid in the secondary containments in the storage sheds and the CNC machines. CORRECTIVE ACTION: Owner/Operator shall immediately maintain the facility to minimize the possibility of a fire, explosion, or any unplanned sudden or non-sudden release of hazardous waste or hazardous waste constituents to the air, soil, or surface water which could threaten human health or the environment. The Owner/Operator shall develop procedures to operate the facility in such a manner to minimize the possibility of a

REULAND ELECTRIC CO (Continued) **S117309311**

fire, explosion, or any unplanned sudden or non-sudden release of hazardous waste or hazardous waste constituents to the air, soil, or surface [Truncated]

Violation Division: Los Angeles County Fire Department
Violation Program: HW
Violation Source: CERS,

Site ID: 400659
Site Name: REULAND ELECTRIC CO
Violation Date: 11-06-2019
Citation: HSC 6.95 25508(a)(1) - California Health and Safety Code, Chapter 6.95, Section(s) 25508(a)(1)
Violation Description: Failure to complete and electronically submit the Business Activities Page and/or Business Owner Operator Identification Page.
Violation Notes: Returned to compliance on 02/11/2020. OBSERVATION: The Business Activities Page does not reflect activities on site. 1. Business is not PBR subject to financial assurance requirement. 2. Business does not recycle HW on site. 3. Business does not currently operate AST with petroleum product greater than 1,320. CORRECTIVE ACTION: Complete and electronically submit the Business Activities Page and/or Business Owner Operator Identification Page.
Violation Division: Los Angeles County Fire Department
Violation Program: HMRRP
Violation Source: CERS,

Site ID: 400659
Site Name: REULAND ELECTRIC CO
Violation Date: 10-20-2016
Citation: HSC 6.5 25244.19 - California Health and Safety Code, Chapter 6.5, Section(s) 25244.19
Violation Description: Failure of a generator to conduct, when required, a source reduction evaluation review and plan every four years, and/or failure of the review and plan to contain all required information.
Violation Notes: Returned to compliance on 11/19/2016. OBSERVATION: Observed various hazardous waste drums without accumulation date and/or faded labels throughout the facility. All hazardous waste containers shall be marked with the following information: 1) the words Hazardous Waste ; 2) name and address of generator; 3) hazardous properties; 4) physical state; 5) composition (contents); 6) accumulation start date. CORRECTIVE ACTION: Immediately label these containers and ensure that all hazardous waste containers are marked with all the required information.
Violation Division: Los Angeles County Fire Department
Violation Program: HW
Violation Source: CERS,

Site ID: 400659
Site Name: REULAND ELECTRIC CO
Violation Date: 10-25-2016
Citation: HSC 6.67 Multiple - California Health and Safety Code, Chapter 6.67, Section(s) Multiple
Violation Description: APSA Program - Administration/Documentation - General
Violation Notes: Returned to compliance on 11/19/2016. OBSERVATION: No SPCC plan available for review. Corrective ACTION: Fully comply with The Qualified Facility's Plan has been self certified by the owner/operator or a PE. The owner/operator certifies: (i) Familiarity with the requirements of this part; (ii) Visitation and examination of

REULAND ELECTRIC CO (Continued) **S117309311**

facility; (iii) Plan preparation in accordance with accepted and sound industry practices and standards, and with requirements of this part; (iv) Procedures for required inspections and testing have been established; (v) Full implementation of the Plan; (vi) It meets qualification criteria set forth under 112.3(g); (vii) No deviation from any requirement of this part as allowed by 112.7(a)(2) and 112.7(d), except as provided in paragraph (c) of this section; and (viii) The Plan and individual(s) responsible for implementing the Plan have the full approval of management and facility owner or operator has committed the necessary resources to fully implement the Plan. (40 CFR 112.6(a)(1)) [Truncated]

Violation Division: Los Angeles County Fire Department
Violation Program: APSA
Violation Source: CERS,

Site ID: 400659
Site Name: REULAND ELECTRIC CO
Violation Date: 10-20-2016
Citation: HSC 6.5 25201.5(d)(6) - California Health and Safety Code, Chapter 6.5, Section(s) 25201.5(d)(6)
Violation Description: Failure of the generator to prepare and maintain onsite, for a period of three years, the following: (1) adequate records to demonstrate compliance with all applicable pretreatment standards and discharge requirements issued by the agency operating the POTW; (2) records of the dates, concentrations, amounts, and types of waste treated; and (3) written operating instructions.
Violation Notes: Returned to compliance on 11/19/2016. Observation: The Owner/Operator failed to maintain records for hazardous waste treatment for three years. The generator shall prepare and maintain written operating instructions, a record of the dates, amounts, types of hazardous waste treated, a written inspection schedule and a log of inspections conducted on site for a period of three years. No records available for review time of inspection. CORRECTIVE ACTIONS: Ensure that written operating instructions, records of the dates, amounts, types of hazardous waste treated, a written inspection schedule and a log of inspections conducted are maintained on site for a period of three years. Submit supporting documentation that verifies compliance with these requirements to the CUPA.
Violation Division: Los Angeles County Fire Department
Violation Program: CE
Violation Source: CERS,

Evaluation:
Eval General Type: Other/Unknown
Eval Date: 01-03-2020
Violations Found: No
Eval Type: Other, not routine, done by local agency
Eval Notes: Not reported
Eval Division: Los Angeles County Fire Department
Eval Program: HW
Eval Source: CERS,

Eval General Type: Other/Unknown
Eval Date: 05-12-2020
Violations Found: No
Eval Type: Other, not routine, done by local agency
Eval Notes: Not reported

REULAND ELECTRIC CO (Continued) **S117309311**

Eval Division: Los Angeles County Fire Department
Eval Program: CE
Eval Source: CERS,

Eval General Type: Other/Unknown
Eval Date: 05-27-2020
Violations Found: No
Eval Type: Other, not routine, done by local agency
Eval Notes: Not reported
Eval Division: Los Angeles County Fire Department
Eval Program: CE
Eval Source: CERS,

Eval General Type: Other/Unknown
Eval Date: 01-08-2020
Violations Found: No
Eval Type: Other, not routine, done by local agency
Eval Notes: Not reported
Eval Division: Los Angeles County Fire Department
Eval Program: CE
Eval Source: CERS,

Eval General Type: Other/Unknown
Eval Date: 01-08-2020
Violations Found: No
Eval Type: Other, not routine, done by local agency
Eval Notes: Not reported
Eval Division: Los Angeles County Fire Department
Eval Program: HMRRP
Eval Source: CERS,

Eval General Type: Other/Unknown
Eval Date: 01-08-2020
Violations Found: No
Eval Type: Other, not routine, done by local agency
Eval Notes: Not reported
Eval Division: Los Angeles County Fire Department
Eval Program: HW
Eval Source: CERS,

Eval General Type: Other/Unknown
Eval Date: 02-11-2020
Violations Found: No
Eval Type: Other, not routine, done by local agency
Eval Notes: HW: Observed buffing and other equipments equipped with vacuum to collect fine dust into drums in the foundry building. However, during the buffing process, observed 50% of fine dust is not being vacuumed up as designed but falling onto the floor and is airborne. Operator has sent photo showing of 1 equipment in a closed loop, however I had observed several equipment with similar issue, operator to provide proof of other equipment collecting fine dust.-outstanding. Observed 1 x 55 gallon drum of paint waste and 1 x 55 gallon drum of solvent waste on site over 180 days.-outstanding. Observed 1 x 55 gallon drum of paint related waste and 1 x 55 gallon drum of filter/cleaning solvent located in west side of the office building did not have label marked-operator sent photos of the drums with label. A drum was improperly labeled as Satellite , operator to remove this from the

REULAND ELECTRIC CO (Continued) **S117309311**

drum.-Abate.

Eval Division: Los Angeles County Fire Department
Eval Program: HW
Eval Source: CERS,

Eval General Type: Other/Unknown
Eval Date: 02-20-2020
Violations Found: No
Eval Type: Other, not routine, done by local agency
Eval Notes: Mr. Howard Lees provided manifest for latex paint-Abate.
Eval Division: Los Angeles County Fire Department
Eval Program: HW
Eval Source: CERS,

Eval General Type: Other/Unknown
Eval Date: 05-06-2020
Violations Found: No
Eval Type: Other, not routine, done by local agency
Eval Notes: Not reported
Eval Division: Los Angeles County Fire Department
Eval Program: CE
Eval Source: CERS,

Eval General Type: Other/Unknown
Eval Date: 05-06-2020
Violations Found: No
Eval Type: Other, not routine, done by local agency
Eval Notes: Wednesday, May 6, 2020 - HW: Following violations are still outstanding: 1. Maintains and operates the facility to minimize the possibility of fire/explosion/release. TP: 1. Records for conducting CE HW treatment are maintained onsite for three years 2. Records for scheduling and logging inspections are maintained onsite for three years(CE) 3. Program data reported in CERS -Operator was emailed a follow up report outlining outstanding violations with compliance date of 5/18/20 -Follow up report was archived
Eval Division: Los Angeles County Fire Department
Eval Program: HW
Eval Source: CERS,

Eval General Type: Other/Unknown
Eval Date: 05-12-2020
Violations Found: No
Eval Type: Other, not routine, done by local agency
Eval Notes: Mr. Lees, Provided photos, however photos were not of the area that was in question. Other 2 violations are still outstanding. MT
Eval Division: Los Angeles County Fire Department
Eval Program: HW
Eval Source: CERS,

Eval General Type: Other/Unknown
Eval Date: 05-27-2020
Violations Found: No
Eval Type: Other, not routine, done by local agency
Eval Notes: Not reported
Eval Division: Los Angeles County Fire Department
Eval Program: HW
Eval Source: CERS,

REULAND ELECTRIC CO (Continued) **S117309311**

Eval General Type: Compliance Evaluation Inspection
Eval Date: 10-20-2016
Violations Found: Yes
Eval Type: Routine done by local agency
Eval Notes: Not reported
Eval Division: Los Angeles County Fire Department
Eval Program: APSA
Eval Source: CERS,

Eval General Type: Compliance Evaluation Inspection
Eval Date: 10-20-2016
Violations Found: Yes
Eval Type: Routine done by local agency
Eval Notes: Not reported
Eval Division: Los Angeles County Fire Department
Eval Program: HWRecycler
Eval Source: CERS,

Eval General Type: Compliance Evaluation Inspection
Eval Date: 10-20-2016
Violations Found: Yes
Eval Type: Routine done by local agency
Eval Notes: Albert Martias
Eval Division: Los Angeles County Fire Department
Eval Program: HMRRP
Eval Source: CERS,

Eval General Type: Compliance Evaluation Inspection
Eval Date: 10-21-2022
Violations Found: No
Eval Type: Routine done by local agency
Eval Notes: Not reported
Eval Division: Los Angeles County Fire Department
Eval Program: APSA
Eval Source: CERS,

Eval General Type: Compliance Evaluation Inspection
Eval Date: 10-21-2022
Violations Found: No
Eval Type: Routine done by local agency
Eval Notes: Howard Lees Engineering Manager
Eval Division: Los Angeles County Fire Department
Eval Program: HWRecycler
Eval Source: CERS,

Eval General Type: Compliance Evaluation Inspection
Eval Date: 10-31-2013
Violations Found: No
Eval Type: Routine done by local agency
Eval Notes: Not reported
Eval Division: Los Angeles County Fire Department
Eval Program: APSA
Eval Source: CERS,

Eval General Type: Compliance Evaluation Inspection
Eval Date: 10-31-2013
Violations Found: No

REULAND ELECTRIC CO (Continued) **S117309311**

Eval Type: Routine done by local agency
Eval Notes: Not reported
Eval Division: Los Angeles County Fire Department
Eval Program: HWRecycler
Eval Source: CERS,

Eval General Type: Compliance Evaluation Inspection
Eval Date: 10-31-2013
Violations Found: No
Eval Type: Routine done by local agency
Eval Notes: Inspected by E. Hernandez Consent given Howard Lees
Eval Division: Los Angeles County Fire Department
Eval Program: APSA
Eval Source: CERS,

Eval General Type: Compliance Evaluation Inspection
Eval Date: 10-31-2013
Violations Found: No
Eval Type: Routine done by local agency
Eval Notes: Inspected by E. Hernandez Consent given Howard Lees
Eval Division: Los Angeles County Fire Department
Eval Program: HWRecycler
Eval Source: CERS,

Eval General Type: Compliance Evaluation Inspection
Eval Date: 11-06-2019
Violations Found: No
Eval Type: Routine done by local agency
Eval Notes: Albert Matias, Maint. Supervisor
Eval Division: Los Angeles County Fire Department
Eval Program: APSA
Eval Source: CERS,

Eval General Type: Compliance Evaluation Inspection
Eval Date: 10-20-2016
Violations Found: Yes
Eval Type: Routine done by local agency
Eval Notes: Not reported
Eval Division: Los Angeles County Fire Department
Eval Program: CE
Eval Source: CERS,

Eval General Type: Compliance Evaluation Inspection
Eval Date: 10-20-2016
Violations Found: Yes
Eval Type: Routine done by local agency
Eval Notes: Albert Martias
Eval Division: Los Angeles County Fire Department
Eval Program: HW
Eval Source: CERS,

Eval General Type: Compliance Evaluation Inspection
Eval Date: 10-31-2013
Violations Found: No
Eval Type: Routine done by local agency
Eval Notes: Not reported
Eval Division: Los Angeles County Fire Department

REULAND ELECTRIC CO (Continued) **S117309311**

Eval Program: HW
Eval Source: CERS,

Eval General Type: Compliance Evaluation Inspection
Eval Date: 10-31-2013
Violations Found: No
Eval Type: Routine done by local agency
Eval Notes: Inspected by E. Hernandez Consent given Howard Lees
Eval Division: Los Angeles County Fire Department
Eval Program: CE
Eval Source: CERS,

Eval General Type: Compliance Evaluation Inspection
Eval Date: 10-31-2013
Violations Found: No
Eval Type: Routine done by local agency
Eval Notes: Inspected by E. Hernandez Consent given Howard Lees
Eval Division: Los Angeles County Fire Department
Eval Program: HW
Eval Source: CERS,

Eval General Type: Compliance Evaluation Inspection
Eval Date: 11-06-2019
Violations Found: Yes
Eval Type: Routine done by local agency
Eval Notes: Albert Matias, Maint. Supervisor
Eval Division: Los Angeles County Fire Department
Eval Program: CE
Eval Source: CERS,

Eval General Type: Other/Unknown
Eval Date: 01-14-2020
Violations Found: No
Eval Type: Other, not routine, done by local agency
Eval Notes: Not reported
Eval Division: Los Angeles County Fire Department
Eval Program: HMRRP
Eval Source: CERS,

Eval General Type: Other/Unknown
Eval Date: 02-05-2020
Violations Found: No
Eval Type: Other, not routine, done by local agency
Eval Notes: Not reported
Eval Division: Los Angeles County Fire Department
Eval Program: CE
Eval Source: CERS,

Eval General Type: Other/Unknown
Eval Date: 02-05-2020
Violations Found: No
Eval Type: Other, not routine, done by local agency
Eval Notes: Not reported
Eval Division: Los Angeles County Fire Department
Eval Program: HW
Eval Source: CERS,

REULAND ELECTRIC CO (Continued) **S117309311**

Eval General Type: Other/Unknown
Eval Date: 02-05-2020
Violations Found: No
Eval Type: Other, not routine, done by local agency
Eval Notes: HM: The business has reported "safety tailgate" meetings and "formal classroom" training has been implemented in HMBP. Provide proof of initial and annual training to all employees in safety procedures in the event of a release or threatened release of a hazardous material including familiarity with the emergency response plan or failure to document and maintain training records for a minimum of three years. Spill training provided to employee on 1/16/20, log sheet signed by employees and provided for the following dept. : Aluminum steel and winding, Winding, Steel tool & Die & Quality, Foundry and Engineering-Abate. Following items have been updated in HMBP-Business activity page: Business is not PBR subject to financial assurance requirement, this has been changed in HMBP-Abate Business does not recycle HW on site, this has been changed in HMBP-Abate. Business does not currently operate AST with petroleum product greater than 1,320, has been Observed buffing [Truncated]
Eval Division: Los Angeles County Fire Department
Eval Program: HMRRP
Eval Source: CERS,

Eval General Type: Other/Unknown
Eval Date: 01-03-2020
Violations Found: No
Eval Type: Other, not routine, done by local agency
Eval Notes: Not reported
Eval Division: Los Angeles County Fire Department
Eval Program: CE
Eval Source: CERS,

Eval General Type: Other/Unknown
Eval Date: 01-03-2020
Violations Found: No
Eval Type: Other, not routine, done by local agency
Eval Notes: Not reported
Eval Division: Los Angeles County Fire Department
Eval Program: HMRRP
Eval Source: CERS,

Eval General Type: Other/Unknown
Eval Date: 01-21-2020
Violations Found: No
Eval Type: Other, not routine, done by local agency
Eval Notes: Not reported
Eval Division: Los Angeles County Fire Department
Eval Program: CE
Eval Source: CERS,

Eval General Type: Other/Unknown
Eval Date: 09-14-2017
Violations Found: No
Eval Type: Other, not routine, done by local agency
Eval Notes: Not reported
Eval Division: Los Angeles County Fire Department
Eval Program: CE

REULAND ELECTRIC CO (Continued) **S117309311**

Eval Source: CERS,

Eval General Type: Other/Unknown
Eval Date: 09-14-2017
Violations Found: No
Eval Type: Other, not routine, done by local agency
Eval Notes: Not reported
Eval Division: Los Angeles County Fire Department
Eval Program: HMRRP
Eval Source: CERS,

Eval General Type: Other/Unknown
Eval Date: 09-14-2017
Violations Found: No
Eval Type: Other, not routine, done by local agency
Eval Notes: Not reported
Eval Division: Los Angeles County Fire Department
Eval Program: HW
Eval Source: CERS,

Eval General Type: Compliance Evaluation Inspection
Eval Date: 10-21-2022
Violations Found: No
Eval Type: Routine done by local agency
Eval Notes: Not reported
Eval Division: Los Angeles County Fire Department
Eval Program: HMRRP
Eval Source: CERS,

Eval General Type: Compliance Evaluation Inspection
Eval Date: 10-21-2022
Violations Found: No
Eval Type: Routine done by local agency
Eval Notes: Not reported
Eval Division: Los Angeles County Fire Department
Eval Program: HW
Eval Source: CERS,

Eval General Type: Compliance Evaluation Inspection
Eval Date: 10-31-2013
Violations Found: No
Eval Type: Routine done by local agency
Eval Notes: Not reported
Eval Division: Los Angeles County Fire Department
Eval Program: CE
Eval Source: CERS,

Eval General Type: Compliance Evaluation Inspection
Eval Date: 10-31-2013
Violations Found: No
Eval Type: Routine done by local agency
Eval Notes: Not reported
Eval Division: Los Angeles County Fire Department
Eval Program: HMRRP
Eval Source: CERS,

Eval General Type: Compliance Evaluation Inspection

REULAND ELECTRIC CO (Continued) **S117309311**

Eval Date: 10-31-2013
Violations Found: Yes
Eval Type: Routine done by local agency
Eval Notes: Inspected by E. Hernandez Consent given Howard Lees
Eval Division: Los Angeles County Fire Department
Eval Program: HMRRP
Eval Source: CERS,

Eval General Type: Compliance Evaluation Inspection
Eval Date: 11-06-2019
Violations Found: Yes
Eval Type: Routine done by local agency
Eval Notes: Albert Matias, Maint. Supervisor
Eval Division: Los Angeles County Fire Department
Eval Program: HMRRP
Eval Source: CERS,

Eval General Type: Compliance Evaluation Inspection
Eval Date: 11-06-2019
Violations Found: Yes
Eval Type: Routine done by local agency
Eval Notes: Albert Matias, Maint. Supervisor
Eval Division: Los Angeles County Fire Department
Eval Program: HW
Eval Source: CERS,

Eval General Type: Other/Unknown
Eval Date: 02-11-2020
Violations Found: No
Eval Type: Other, not routine, done by local agency
Eval Notes: CEL: Operator has submitted fish bioassay and heavy metal testing. Test will be reviewed and determination is to be made if the facility is treating HW.
Eval Division: Los Angeles County Fire Department
Eval Program: CE
Eval Source: CERS,

Eval General Type: Other/Unknown
Eval Date: 02-11-2020
Violations Found: No
Eval Type: Other, not routine, done by local agency
Eval Notes: HM: ABATED The Business Activities Page has been changed for all three items (currently activity page not accepted for other reason-informed operator but violation has been complied with). 1. Business is not PBR subject to financial assurance requirement. 2. Business does not recycle HW on site. 3. Business does not currently operate AST with petroleum product greater than 1,320.
Eval Division: Los Angeles County Fire Department
Eval Program: HMRRP
Eval Source: CERS,

Eval General Type: Other/Unknown
Eval Date: 09-13-2017
Violations Found: No
Eval Type: Other, not routine, done by local agency
Eval Notes: Not reported
Eval Division: Los Angeles County Fire Department

REULAND ELECTRIC CO (Continued) **S117309311**

Eval Program: APSA
Eval Source: CERS,

Eval General Type: Other/Unknown
Eval Date: 09-14-2017
Violations Found: No
Eval Type: Other, not routine, done by local agency
Eval Notes: Not reported
Eval Division: Los Angeles County Fire Department
Eval Program: HWRecycler
Eval Source: CERS,

Eval General Type: Compliance Evaluation Inspection
Eval Date: 10-21-2022
Violations Found: No
Eval Type: Routine done by local agency
Eval Notes: Not reported
Eval Division: Los Angeles County Fire Department
Eval Program: CE
Eval Source: CERS,

Eval General Type: Compliance Evaluation Inspection
Eval Date: 11-06-2019
Violations Found: No
Eval Type: Routine done by local agency
Eval Notes: Albert Matias, Maint. Supervisor
Eval Division: Los Angeles County Fire Department
Eval Program: HWRecycler
Eval Source: CERS,

Coordinates:
Site ID: 400659
Facility Name: REULAND ELECTRIC CO
Env Int Type Code: HMBP
Program ID: 10283035
Coord Name: Not reported
Ref Point Type Desc: Center of a facility or station.,
Latitude: 33.997980
Longitude: -117.912220

Affiliation:
Affiliation Type Desc: Facility Mailing Address
Entity Name: Mailing Address
Entity Title: Not reported
Affiliation Address: 17969 Railroad Street
Affiliation City: La Puente
Affiliation State: CA
Affiliation Country: Not reported
Affiliation Zip: 91748
Affiliation Phone: ,

Affiliation Type Desc: Legal Owner
Entity Name: REULAND ELECTRIC CO
Entity Title: Not reported
Affiliation Address: 17969 Railroad Street
Affiliation City: City of Industry

REULAND ELECTRIC CO (Continued) **S117309311**

Affiliation State:	CA
Affiliation Country:	United States
Affiliation Zip:	91748
Affiliation Phone:	(626) 964-6411,

Affiliation Type Desc:	Property Owner
Entity Name:	Reuland Electric Co
Entity Title:	Not reported
Affiliation Address:	17969 Railroad Street
Affiliation City:	City of Industry
Affiliation State:	CA
Affiliation Country:	United States
Affiliation Zip:	91748
Affiliation Phone:	(626) 964-6411,

Affiliation Type Desc:	Document Preparer
Entity Name:	HOWARD LEES
Entity Title:	Not reported
Affiliation Address:	Not reported
Affiliation City:	Not reported
Affiliation State:	Not reported
Affiliation Country:	Not reported
Affiliation Zip:	Not reported
Affiliation Phone:	,

Affiliation Type Desc:	Environmental Contact
Entity Name:	Howard Lees
Entity Title:	Not reported
Affiliation Address:	17969 Railroad St
Affiliation City:	City of Industry
Affiliation State:	CA
Affiliation Country:	Not reported
Affiliation Zip:	91748
Affiliation Phone:	,

Affiliation Type Desc:	Onsite Treatment Unit Owner Operator
Entity Name:	H Lees
Entity Title:	Engr Mngr
Affiliation Address:	Not reported
Affiliation City:	Not reported
Affiliation State:	Not reported
Affiliation Country:	Not reported
Affiliation Zip:	Not reported
Affiliation Phone:	,

Affiliation Type Desc:	CUPA District
Entity Name:	Los Angeles County Fire
Entity Title:	Not reported
Affiliation Address:	5825 Rickenbacker Road
Affiliation City:	Commerce
Affiliation State:	CA
Affiliation Country:	Not reported
Affiliation Zip:	90040-3027
Affiliation Phone:	(323) 890-4000,

Affiliation Type Desc:	Identification Signer
Entity Name:	Howard Lees

REULAND ELECTRIC CO (Continued) **S117309311**

Entity Title:	Engr Mngr
Affiliation Address:	Not reported
Affiliation City:	Not reported
Affiliation State:	Not reported
Affiliation Country:	Not reported
Affiliation Zip:	Not reported
Affiliation Phone:	,

Affiliation Type Desc:	Operator
Entity Name:	REULAND ELECTRIC CO
Entity Title:	Not reported
Affiliation Address:	Not reported
Affiliation City:	Not reported
Affiliation State:	Not reported
Affiliation Country:	Not reported
Affiliation Zip:	Not reported
Affiliation Phone:	(626) 964-6411,

Affiliation Type Desc:	Parent Corporation
Entity Name:	REULAND ELECTRIC CO
Entity Title:	Not reported
Affiliation Address:	Not reported
Affiliation City:	Not reported
Affiliation State:	Not reported
Affiliation Country:	Not reported
Affiliation Zip:	Not reported
Affiliation Phone:	,

HWTS:

Name:	REULAND ELECTRIC CO
Address:	17969 RAILROAD ST
Address 2:	Not reported
City,State,Zip:	CITY OF INDUSTRY, CA 91748
EPA ID:	CAD980881064
Inactive Date:	Not reported
Create Date:	05/08/1985
Last Act Date:	Not reported
Mailing Name:	Not reported
Mailing Address:	17969 RAILROAD STREET
Mailing Address 2:	Not reported
Mailing City,State,Zip:	CITY OF INDUSTRY, CA 917481113
Owner Name:	REULAND ELECTRIC COMPANY
Owner Address:	17969 RAILROAD STREET
Owner Address 2:	Not reported
Owner City,State,Zip:	CITY OF INDUSTRY, CA 917481113
Contact Name:	HOWARD LEES
Contact Address:	17969 RAILROAD STREET
Contact Address 2:	Not reported
City,State,Zip:	CITY OF INDUSTRY, CA 91748
Facility Status:	Active
Facility Type:	PERMANENT
Category:	FEDERAL
Latitude:	33.996804
Longitude:	-117.912187

NAICS:

REULAND ELECTRIC CO (Continued) **S117309311**

EPA ID:	CAD980881064
Create Date:	2002-03-14 16:36:26.000
NAICS Code:	335312
NAICS Description:	Motor and Generator Manufacturing
Issued EPA ID Date:	1985-05-08 00:00:00
Inactive Date:	Not reported
Facility Name:	REULAND ELECTRIC CO
Facility Address:	17969 RAILROAD ST
Facility Address 2:	Not reported
Facility City:	CITY OF INDUSTRY
Facility County:	Not reported
Facility State:	CA
Facility Zip:	917481113

Areas of Concern **SAN GABRIEL VALLEY** **AOCONCERN** **CCA0000001**
N/A

BALDWIN PARK, CA

< 1/8
1 ft.

AOC:

Description:	San Gabriel Valley areas where VOC contamination is at or above the MCL as designated by region 9 EPA office.

NPL Region **SAN GABRIEL VALLEY (AREA 4)** **NPL** **1000114960**
STIMSON AVE & OLD VALLEY BLVD **SEMS** **CAD980817985**
LA PUENTE, CA 91744 **US ENG CONTROLS**
ROD
PRP
ICIS
FINDS
ECHO

< 1/8
1 ft.

NPL:

EPA Region:	9
EPA ID:	CAD980817985
Site ID:	902091
Name:	SAN GABRIEL VALLEY (AREA 4)
Address:	STIMSON AVE & OLD VALLEY BLVD
City,State,Zip:	LA PUENTE, CA 91744
Federal:	N
Final Date:	1984-05-08 00:00:00
Latitude:	34.016669
Longitude:	-117.9583
Site Score:	28.899999999999999
NAI:	Not reported
Native American Entity:	Not reported

Substance as of 08/2019:

NPL Status:	Currently on the Final NPL
Substance ID:	Not reported
CAS Number:	Not reported
Substance:	Not reported
Pathway:	Not reported
Scoring:	Not reported

SAN GABRIEL VALLEY (AREA 4) (Continued) **1000114960**

NPL Status:	Currently on the Final NPL
Substance ID:	U210
CAS Number:	127-18-4
Substance:	TETRACHLOROETHENE
Pathway:	GROUND WATER PATHWAY
Scoring:	4

NPL Status:	Currently on the Final NPL
Substance ID:	U228
CAS Number:	79-01-6
Substance:	TRICHLOROETHYLENE (TCE)
Pathway:	GROUND WATER PATHWAY
Scoring:	4

Summary Details:

Conditions at listing September 1983): San Gabriel Valley Area 4) is a ground water plume that runs along the axis of the San Jose Creek in the San Gabriel ground water basin in La Puenta, Los Angeles County, California. The plume is about1 mile long and 1 mile wide. Ground water is contaminated with trichloroethylene TCE) and perchloroethylene PCE), according to analyses by State agencies and local water companies. Many public wells in the area exceed the EPA SuggestedNo Adverse Response Levels SNARL) for TCE and PCE. Approximately 100,000 people are affected. Cities and public water companies in the area have tested to ensure that their water supplies contain less than 5 parts per billion ppb) of TCE, alevel considered safe for human consumption. When alternative methods of reducing the TCE level below 5 ppb are not effective, wells are removed from service. Status June 1984):
A supplemental sampling program of contaminated wells will begin soon to get a snapshot view of the degree of contamination. The State Department of Health Services and EPA are preparing to initiate a remedial investigation/ feasibility study to determine the aerial and vertical extent of contamination and to develop alternatives for treatment and management of the problem. EPA continues its investigation to identify sources of the contamination. This site, along with the three other San Gabriel Valley sites, was added tothe NPL in May 1984 because it involves a serious problem that required taking immediate remedial action.

Category as of 08/2019:

NPL Status:	Currently on the Final NPL
Category Description:	Depth To Aquifer-<= 10 Feet
Category Value:	1

NPL Status:	Currently on the Final NPL
Category Description:	Distance To Nearest Population-> 0 And <= 1/4 Mile
Category Value:	10

Narratives as of 08/2019:

NPL Name:	SAN GABRIEL VALLEY (AREA 4)

Site as of 08/2019:

EPA Region:	09
Site ID:	0902091
Site Status:	F
Federal Site:	N
Date Deleted:	Not reported

SAN GABRIEL VALLEY (AREA 4) (Continued) **1000114960**

Date Finalized: 05/08/84
Date Proposed: 09/08/83

Site Status as of 08/2019:
Proposed Date: 09/08/1983
Final Date: 05/08/1984
Deleted Date: Not reported
NPL Status: Final

Narr:
Site Name: San Gabriel Valley (Area 4)
Site EPA ID: CAD980817985
Listing Date: 5/8/1984
Site Score: 28.9
Federal Facility Indicator: No
Site List URL: https://semspub.epa.gov/src/document/09/2400235
Site Progress URL: https://cumulis.epa.gov/supercpad/cursites/csitinfo.cfm?id=0902091
Federal Register URL: https://semspub.epa.gov/src/document/11/189626
Site Location URL: https://epa.maps.arcgis.com/apps/webappviewer/index.html?id=33cebcdfdd1b4c3a8b51d416956c41f1&query=Superfund_National_Priorities_List__NPL__Sites_with_Status_Information_7557,SITE_EPA_ID=%27CAD980817985%27

SEMS:
Site ID: 0902091
EPA ID: CAD980817985
Name: SAN GABRIEL VALLEY (AREA 4)
Address: STIMSON AVE & OLD VALLEY BLVD
Address 2: Not reported
City,State,Zip: LA PUENTE, CA 91744
Cong District: 32,34
FIPS Code: 06037
Latitude: 34.016669
Longitude: -117.958300
FF: N
NPL: Currently on the Final NPL
Non NPL Status: Not reported

SEMS Detail:
Region: 09
Site ID: 0902091
EPA ID: CAD980817985
Site Name: SAN GABRIEL VALLEY (AREA 4)
NPL: F
FF: N
OU: 00
Action Code: NF
Action Name: NPL FINL
SEQ: 1
Start Date: 1984-05-08 05:00:00
Finish Date: 1984-05-08 05:00:00
Qual: Not reported
Current Action Lead: EPA Perf

Region: 09
Site ID: 0902091

SAN GABRIEL VALLEY (AREA 4) (Continued) **1000114960**

EPA ID:	CAD980817985
Site Name:	SAN GABRIEL VALLEY (AREA 4)
NPL:	F
FF:	N
OU:	00
Action Code:	SI
Action Name:	SI
SEQ:	2
Start Date:	1983-03-01 05:00:00
Finish Date:	1983-09-01 04:00:00
Qual:	H
Current Action Lead:	EPA Perf

Region:	09
Site ID:	0902091
EPA ID:	CAD980817985
Site Name:	SAN GABRIEL VALLEY (AREA 4)
NPL:	F
FF:	N
OU:	00
Action Code:	CR
Action Name:	CI
SEQ:	1
Start Date:	1984-05-01 05:00:00
Finish Date:	2008-10-28 04:00:00
Qual:	Not reported
Current Action Lead:	EPA Perf

Region:	09
Site ID:	0902091
EPA ID:	CAD980817985
Site Name:	SAN GABRIEL VALLEY (AREA 4)
NPL:	F
FF:	N
OU:	04
Action Code:	RD
Action Name:	RD
SEQ:	1
Start Date:	2001-09-27 04:00:00
Finish Date:	2005-07-25 04:00:00
Qual:	Not reported
Current Action Lead:	EPA Perf

Region:	09
Site ID:	0902091
EPA ID:	CAD980817985
Site Name:	SAN GABRIEL VALLEY (AREA 4)
NPL:	F
FF:	N
OU:	00
Action Code:	AR
Action Name:	ADMIN REC
SEQ:	1
Start Date:	2000-07-24 04:00:00
Finish Date:	Not reported
Qual:	Not reported
Current Action Lead:	EPA Perf

SAN GABRIEL VALLEY (AREA 4) (Continued) **1000114960**

Region:	09
Site ID:	0902091
EPA ID:	CAD980817985
Site Name:	SAN GABRIEL VALLEY (AREA 4)
NPL:	F
FF:	N
OU:	01
Action Code:	ED
Action Name:	R/H ASMT
SEQ:	1
Start Date:	1992-09-16 04:00:00
Finish Date:	1992-09-16 04:00:00
Qual:	Not reported
Current Action Lead:	EPA Perf

Region:	09
Site ID:	0902091
EPA ID:	CAD980817985
Site Name:	SAN GABRIEL VALLEY (AREA 4)
NPL:	F
FF:	N
OU:	01
Action Code:	CO
Action Name:	RI/FS
SEQ:	1
Start Date:	1996-12-20 05:00:00
Finish Date:	1998-09-30 04:00:00
Qual:	Not reported
Current Action Lead:	EPA Perf

Region:	09
Site ID:	0902091
EPA ID:	CAD980817985
Site Name:	SAN GABRIEL VALLEY (AREA 4)
NPL:	F
FF:	N
OU:	00
Action Code:	HR
Action Name:	HAZRANK
SEQ:	1
Start Date:	1983-09-01 04:00:00
Finish Date:	1983-09-01 04:00:00
Qual:	Not reported
Current Action Lead:	EPA Perf

Region:	09
Site ID:	0902091
EPA ID:	CAD980817985
Site Name:	SAN GABRIEL VALLEY (AREA 4)
NPL:	F
FF:	N
OU:	00
Action Code:	PA
Action Name:	PA
SEQ:	1
Start Date:	1983-09-01 04:00:00
Finish Date:	1983-09-01 04:00:00

SAN GABRIEL VALLEY (AREA 4) (Continued) **1000114960**

Qual:	H
Current Action Lead:	EPA Perf

Region:	09
Site ID:	0902091
EPA ID:	CAD980817985
Site Name:	SAN GABRIEL VALLEY (AREA 4)
NPL:	F
FF:	N
OU:	01
Action Code:	RO
Action Name:	ROD
SEQ:	1
Start Date:	1998-09-30 04:00:00
Finish Date:	1998-09-30 04:00:00
Qual:	Not reported
Current Action Lead:	EPA Perf

Region:	09
Site ID:	0902091
EPA ID:	CAD980817985
Site Name:	SAN GABRIEL VALLEY (AREA 4)
NPL:	F
FF:	N
OU:	00
Action Code:	RS
Action Name:	RV ASSESS
SEQ:	1
Start Date:	1991-12-27 05:00:00
Finish Date:	1991-12-27 05:00:00
Qual:	Not reported
Current Action Lead:	EPA Perf

Region:	09
Site ID:	0902091
EPA ID:	CAD980817985
Site Name:	SAN GABRIEL VALLEY (AREA 4)
NPL:	F
FF:	N
OU:	01
Action Code:	JF
Action Name:	ECO RISK
SEQ:	1
Start Date:	1992-09-16 04:00:00
Finish Date:	1992-09-16 04:00:00
Qual:	Not reported
Current Action Lead:	EPA Perf

Region:	09
Site ID:	0902091
EPA ID:	CAD980817985
Site Name:	SAN GABRIEL VALLEY (AREA 4)
NPL:	F
FF:	N
OU:	00
Action Code:	NP
Action Name:	PROPOSED

SAN GABRIEL VALLEY (AREA 4) (Continued) **1000114960**

SEQ:	1
Start Date:	1983-09-08 04:00:00
Finish Date:	1983-09-08 04:00:00
Qual:	Not reported
Current Action Lead:	EPA Perf

Region:	09
Site ID:	0902091
EPA ID:	CAD980817985
Site Name:	SAN GABRIEL VALLEY (AREA 4)
NPL:	F
FF:	N
OU:	00
Action Code:	FE
Action Name:	5 YEAR
SEQ:	1
Start Date:	2011-03-02 05:00:00
Finish Date:	2011-03-02 05:00:00
Qual:	Not reported
Current Action Lead:	EPA Perf

Region:	09
Site ID:	0902091
EPA ID:	CAD980817985
Site Name:	SAN GABRIEL VALLEY (AREA 4)
NPL:	F
FF:	N
OU:	00
Action Code:	MA
Action Name:	ST COOP
SEQ:	1
Start Date:	2006-06-23 04:00:00
Finish Date:	Not reported
Qual:	Not reported
Current Action Lead:	EPA Perf

Region:	09
Site ID:	0902091
EPA ID:	CAD980817985
Site Name:	SAN GABRIEL VALLEY (AREA 4)
NPL:	F
FF:	N
OU:	00
Action Code:	MA
Action Name:	ST COOP
SEQ:	2
Start Date:	2010-10-07 04:00:00
Finish Date:	Not reported
Qual:	Not reported
Current Action Lead:	EPA Perf

Region:	09
Site ID:	0902091
EPA ID:	CAD980817985
Site Name:	SAN GABRIEL VALLEY (AREA 4)
NPL:	F
FF:	N

SAN GABRIEL VALLEY (AREA 4) (Continued) **1000114960**

OU:	00
Action Code:	FE
Action Name:	5 YEAR
SEQ:	2
Start Date:	2016-01-27 05:00:00
Finish Date:	2016-09-29 05:00:00
Qual:	Not reported
Current Action Lead:	EPA Perf

Region:	09
Site ID:	0902091
EPA ID:	CAD980817985
Site Name:	SAN GABRIEL VALLEY (AREA 4)
NPL:	F
FF:	N
OU:	00
Action Code:	CR
Action Name:	CI
SEQ:	3
Start Date:	2011-12-22 05:00:00
Finish Date:	Not reported
Qual:	Not reported
Current Action Lead:	EPA Perf

Region:	09
Site ID:	0902091
EPA ID:	CAD980817985
Site Name:	SAN GABRIEL VALLEY (AREA 4)
NPL:	F
FF:	N
OU:	00
Action Code:	CR
Action Name:	CI
SEQ:	4
Start Date:	2011-12-22 05:00:00
Finish Date:	Not reported
Qual:	Not reported
Current Action Lead:	EPA Perf

Region:	09
Site ID:	0902091
EPA ID:	CAD980817985
Site Name:	SAN GABRIEL VALLEY (AREA 4)
NPL:	F
FF:	N
OU:	00
Action Code:	CR
Action Name:	CI
SEQ:	5
Start Date:	2011-12-31 05:00:00
Finish Date:	Not reported
Qual:	Not reported
Current Action Lead:	EPA Perf

Region:	09
Site ID:	0902091
EPA ID:	CAD980817985

SAN GABRIEL VALLEY (AREA 4) (Continued) **1000114960**

Site Name:	SAN GABRIEL VALLEY (AREA 4)
NPL:	F
FF:	N
OU:	00
Action Code:	CR
Action Name:	CI
SEQ:	2
Start Date:	2011-10-01 04:00:00
Finish Date:	Not reported
Qual:	Not reported
Current Action Lead:	EPA Perf

Region:	09
Site ID:	0902091
EPA ID:	CAD980817985
Site Name:	SAN GABRIEL VALLEY (AREA 4)
NPL:	F
FF:	N
OU:	04
Action Code:	TA
Action Name:	TECH ASSIST
SEQ:	1
Start Date:	2017-07-27 05:00:00
Finish Date:	Not reported
Qual:	Not reported
Current Action Lead:	EPA Perf

Region:	09
Site ID:	0902091
EPA ID:	CAD980817985
Site Name:	SAN GABRIEL VALLEY (AREA 4)
NPL:	F
FF:	N
OU:	00
Action Code:	TA
Action Name:	TECH ASSIST
SEQ:	2
Start Date:	2018-08-07 05:00:00
Finish Date:	Not reported
Qual:	Not reported
Current Action Lead:	EPA Perf

Region:	09
Site ID:	0902091
EPA ID:	CAD980817985
Site Name:	SAN GABRIEL VALLEY (AREA 4)
NPL:	F
FF:	N
OU:	00
Action Code:	FE
Action Name:	5 YEAR
SEQ:	3
Start Date:	2020-11-24 06:00:00
Finish Date:	2021-09-23 05:00:00
Qual:	Not reported
Current Action Lead:	EPA Perf

SAN GABRIEL VALLEY (AREA 4) (Continued) **1000114960**

Region:	09
Site ID:	0902091
EPA ID:	CAD980817985
Site Name:	SAN GABRIEL VALLEY (AREA 4)
NPL:	F
FF:	N
OU:	08
Action Code:	NA
Action Name:	PRP RI
SEQ:	1
Start Date:	2015-03-12 04:00:00
Finish Date:	Not reported
Qual:	Not reported
Current Action Lead:	St Ovrsght

Region:	09
Site ID:	0902091
EPA ID:	CAD980817985
Site Name:	SAN GABRIEL VALLEY (AREA 4)
NPL:	F
FF:	N
OU:	01
Action Code:	BE
Action Name:	PRP RD
SEQ:	1
Start Date:	2002-03-29 05:00:00
Finish Date:	2009-07-21 05:00:00
Qual:	Not reported
Current Action Lead:	EPA Ovrsght

Region:	09
Site ID:	0902091
EPA ID:	CAD980817985
Site Name:	SAN GABRIEL VALLEY (AREA 4)
NPL:	F
FF:	N
OU:	01
Action Code:	BD
Action Name:	PRP RI/FS
SEQ:	1
Start Date:	1993-09-30 04:00:00
Finish Date:	1996-12-20 05:00:00
Qual:	Not reported
Current Action Lead:	EPA Ovrsght

Region:	09
Site ID:	0902091
EPA ID:	CAD980817985
Site Name:	SAN GABRIEL VALLEY (AREA 4)
NPL:	F
FF:	N
OU:	04
Action Code:	BE
Action Name:	PRP RD
SEQ:	2
Start Date:	2005-07-25 04:00:00
Finish Date:	2005-07-25 04:00:00

SAN GABRIEL VALLEY (AREA 4) (Continued) **1000114960**

Qual:	Not reported
Current Action Lead:	EPA Ovrsght

Region:	09
Site ID:	0902091
EPA ID:	CAD980817985
Site Name:	SAN GABRIEL VALLEY (AREA 4)
NPL:	F
FF:	N
OU:	06
Action Code:	BE
Action Name:	PRP RD
SEQ:	4
Start Date:	2011-09-26 04:00:00
Finish Date:	2020-08-06 05:00:00
Qual:	Not reported
Current Action Lead:	EPA Ovrsght

Region:	09
Site ID:	0902091
EPA ID:	CAD980817985
Site Name:	SAN GABRIEL VALLEY (AREA 4)
NPL:	F
FF:	N
OU:	04
Action Code:	BF
Action Name:	PRP RA
SEQ:	2
Start Date:	2006-02-27 05:00:00
Finish Date:	Not reported
Qual:	Not reported
Current Action Lead:	EPA Ovrsght

Region:	09
Site ID:	0902091
EPA ID:	CAD980817985
Site Name:	SAN GABRIEL VALLEY (AREA 4)
NPL:	F
FF:	N
OU:	01
Action Code:	BF
Action Name:	PRP RA
SEQ:	1
Start Date:	2009-07-21 05:00:00
Finish Date:	Not reported
Qual:	Not reported
Current Action Lead:	EPA Ovrsght

Region:	09
Site ID:	0902091
EPA ID:	CAD980817985
Site Name:	SAN GABRIEL VALLEY (AREA 4)
NPL:	F
FF:	N
OU:	06
Action Code:	BF
Action Name:	PRP RA

SAN GABRIEL VALLEY (AREA 4) (Continued) **1000114960**

SEQ:	4
Start Date:	2020-08-06 05:00:00
Finish Date:	Not reported
Qual:	Not reported
Current Action Lead:	EPA Ovrsght

Region:	09
Site ID:	0902091
EPA ID:	CAD980817985
Site Name:	SAN GABRIEL VALLEY (AREA 4)
NPL:	F
FF:	N
OU:	00
Action Code:	SI
Action Name:	SI
SEQ:	1
Start Date:	1983-03-01 05:00:00
Finish Date:	1983-09-01 04:00:00
Qual:	H
Current Action Lead:	St Perf

Region:	09
Site ID:	0902091
EPA ID:	CAD980817985
Site Name:	SAN GABRIEL VALLEY (AREA 4)
NPL:	F
FF:	N
OU:	00
Action Code:	DS
Action Name:	DISCVRY
SEQ:	1
Start Date:	1980-04-01 05:00:00
Finish Date:	1980-04-01 05:00:00
Qual:	Not reported
Current Action Lead:	St Perf

SIte:

Name:	SAN GABRIEL VALLEY (AREA 4)
Address:	STIMSON AVE & OLD VALLEY BLVD
Address 2:	Not reported
City,State,Zip:	LA PUENTE, CA 91744
Event Code:	Not reported
Action Taken Date:	06/14/2005
EPA ID:	CAD980817985
Action Name:	Explanation of Significant Differences
Action ID:	1
Operable Unit:	01
Contaminated Media:	Groundwater
Contact Name:	Not reported
Contact Telephone:	Not reported
Event:	Not reported
Federal Facility:	N
Fiscal Year:	2005
NPL Status:	Currently on the Final NPL
Superfund Alternative Agreement:	N
Latitude:	34.016669

SAN GABRIEL VALLEY (AREA 4) (Continued) **1000114960**

Longitude: -117.958300

Media:

EPA ID: CAD980817985
Contaminated Media: Groundwater
Action ID: 1
Operable Unit: 01
Action Name: Explanation of Significant Differences
Action Taken Date: 06/14/2005
Event Code: Not reported
Contact Name: Not reported
Contact Telephone: Not reported
Event: Not reported
Federal Facility: N
Fiscal Year: 2005
NPL Status: Currently on the Final NPL
Superfund Alternative Agreement: N
Latitude: 34.016669
Longitude: -117.958300

EPA ID: CAD980817985
Contaminated Media: Groundwater
Action ID: 1
Operable Unit: 01
Action Name: Explanation of Significant Differences
Action Taken Date: 06/14/2005
Event Code: Not reported
Contact Name: Not reported
Contact Telephone: Not reported
Event: Not reported
Federal Facility: N
Fiscal Year: 2005
NPL Status: Currently on the Final NPL
Superfund Alternative Agreement: N
Latitude: 34.016669
Longitude: -117.958300

EPA ID: CAD980817985
Contaminated Media: Groundwater
Action ID: 1
Operable Unit: 01
Action Name: Explanation of Significant Differences
Action Taken Date: 06/14/2005
Event Code: Not reported
Contact Name: Not reported
Contact Telephone: Not reported
Event: Not reported
Federal Facility: N
Fiscal Year: 2005
NPL Status: Currently on the Final NPL
Superfund Alternative Agreement: N
Latitude: 34.016669
Longitude: -117.958300

EPA ID: CAD980817985
Contaminated Media: Groundwater
Action ID: 1
Operable Unit: 01

SAN GABRIEL VALLEY (AREA 4) (Continued) **1000114960**

Action Name:	Explanation of Significant Differences
Action Taken Date:	06/14/2005
Event Code:	Not reported
Contact Name:	Not reported
Contact Telephone:	Not reported
Event:	Not reported
Federal Facility:	N
Fiscal Year:	2005
NPL Status:	Currently on the Final NPL
Superfund Alternative Agreement:	N
Latitude:	34.016669
Longitude:	-117.958300

EPA ID:	CAD980817985
Contaminated Media:	Groundwater
Action ID:	1
Operable Unit:	01
Action Name:	Record of Decision
Action Taken Date:	09/30/1998
Event Code:	Not reported
Contact Name:	Not reported
Contact Telephone:	Not reported
Event:	Not reported
Federal Facility:	N
Fiscal Year:	1998
NPL Status:	Currently on the Final NPL
Superfund Alternative Agreement:	N
Latitude:	34.016669
Longitude:	-117.958300

EPA ID:	CAD980817985
Contaminated Media:	Groundwater
Action ID:	1
Operable Unit:	01
Action Name:	Record of Decision
Action Taken Date:	09/30/1998
Event Code:	Not reported
Contact Name:	Not reported
Contact Telephone:	Not reported
Event:	Not reported
Federal Facility:	N
Fiscal Year:	1998
NPL Status:	Currently on the Final NPL
Superfund Alternative Agreement:	N
Latitude:	34.016669
Longitude:	-117.958300

EPA ID:	CAD980817985
Contaminated Media:	Groundwater
Action ID:	1
Operable Unit:	01
Action Name:	Record of Decision
Action Taken Date:	09/30/1998
Event Code:	Not reported
Contact Name:	Not reported
Contact Telephone:	Not reported
Event:	Not reported

SAN GABRIEL VALLEY (AREA 4) (Continued) **1000114960**

Federal Facility:	N
Fiscal Year:	1998
NPL Status:	Currently on the Final NPL
Superfund Alternative Agreement:	N
Latitude:	34.016669
Longitude:	-117.958300

EPA ID:	CAD980817985
Contaminated Media:	Groundwater
Action ID:	1
Operable Unit:	01
Action Name:	Record of Decision
Action Taken Date:	09/30/1998
Event Code:	Not reported
Contact Name:	Not reported
Contact Telephone:	Not reported
Event:	Not reported
Federal Facility:	N
Fiscal Year:	1998
NPL Status:	Currently on the Final NPL
Superfund Alternative Agreement:	N
Latitude:	34.016669
Longitude:	-117.958300

EPA ID:	CAD980817985
Contaminated Media:	Groundwater
Action ID:	1
Operable Unit:	01
Action Name:	Record of Decision
Action Taken Date:	09/30/1998
Event Code:	Not reported
Contact Name:	Not reported
Contact Telephone:	Not reported
Event:	Not reported
Federal Facility:	N
Fiscal Year:	1998
NPL Status:	Currently on the Final NPL
Superfund Alternative Agreement:	N
Latitude:	34.016669
Longitude:	-117.958300

EPA ID:	CAD980817985
Contaminated Media:	Groundwater
Action ID:	1
Operable Unit:	01
Action Name:	Record of Decision
Action Taken Date:	09/30/1998
Event Code:	Not reported
Contact Name:	Not reported
Contact Telephone:	Not reported
Event:	Not reported
Federal Facility:	N
Fiscal Year:	1998
NPL Status:	Currently on the Final NPL
Superfund Alternative Agreement:	N
Latitude:	34.016669
Longitude:	-117.958300

SAN GABRIEL VALLEY (AREA 4) (Continued) **1000114960**

EPA ID:	CAD980817985
Contaminated Media:	Groundwater
Action ID:	1
Operable Unit:	01
Action Name:	Record of Decision
Action Taken Date:	09/30/1998
Event Code:	Not reported
Contact Name:	Not reported
Contact Telephone:	Not reported
Event:	Not reported
Federal Facility:	N
Fiscal Year:	1998
NPL Status:	Currently on the Final NPL
Superfund Alternative Agreement:	N
Latitude:	34.016669
Longitude:	-117.958300

EPA ID:	CAD980817985
Contaminated Media:	Groundwater
Action ID:	1
Operable Unit:	01
Action Name:	Record of Decision
Action Taken Date:	09/30/1998
Event Code:	Not reported
Contact Name:	Not reported
Contact Telephone:	Not reported
Event:	Not reported
Federal Facility:	N
Fiscal Year:	1998
NPL Status:	Currently on the Final NPL
Superfund Alternative Agreement:	N
Latitude:	34.016669
Longitude:	-117.958300

ROD:

Name:	SAN GABRIEL VALLEY (AREA 4)
Address:	STIMSON AVE & OLD VALLEY BLVD
City,State,Zip:	LA PUENTE, CA 91744
EPA ID:	CAD980817985
RG:	9
Site ID:	902091
Action:	GOVT Decision Document (ROD)
Operable Unit Number:	CD, RD/RA INTERMEDIATE ZONE
SEQ ID:	1
Action Completion:	1998-09-30 00:00:00
NPL Status:	Final
Non NPL Status:	Not reported

Name:	SAN GABRIEL VALLEY (AREA 4)
Address:	STIMSON AVE & OLD VALLEY BLVD
City,State,Zip:	LA PUENTE, CA 91744
EPA ID:	CAD980817985
RG:	9
Site ID:	902091
Action:	GOVT ESD
Operable Unit Number:	CD, RD/RA INTERMEDIATE ZONE

SAN GABRIEL VALLEY (AREA 4) (Continued) **1000114960**

SEQ ID: 1
Action Completion: 2005-06-14 00:00:00
NPL Status: Final
Non NPL Status: Not reported

PRP:
PRP Name:
A & J SYSTEMS
A&E PLASTICS CO.
A-1 ORNAMENTAL IRON
ACORN ENGINEERING CO.
ACORN ENGINEERING CO.
ACORN ENGINEERING CO.
ACROMIL
ADAMS AND COLTRIN, INC.
ADAMS CAMPBELL CO., LTD.
ADAMS CAMPBELL CO., LTD.
ADVANCED HEAT TECHNOLOGY CORP.
AEROJET ELECTROSYSTEMS
AEROJET-GENERAL CORP.
AEROSOL SERVICES CO.
AEROSOL SERVICES CO.
AEROSOL SERVICES COMPANY
AEROSOL SERVICES COMPANY
AEROSOL SERVICES COMPANY
AIR DISTRIBUTION PRODUCTS, INC.
ALLFAST FASTENING SYSTEMS, INC.

Click this hyperlink while viewing on your computer to access
303 additional PRP: record(s) in the EDR Site Report.

ICIS:
Enforcement Action ID: 09-2013-2520
FRS ID: 110009267907
Action Name: LeVan Specialty Company, Inc Consent Decree
Facility Name: SAN GABRIEL VALLEY (AREA 4)
Facility Address: STIMSON AVE & OLD VALLEY BLVD
LA PUENTE, CA 91744
Enforcement Action Type: Civil Judicial Action
Facility County: LOS ANGELES
Program System Acronym: CERCLIS
Enforcement Action Forum Desc: Judicial
EA Type Code: CIV
Facility SIC Code: Not reported
Federal Facility ID: Not reported
Latitude in Decimal Degrees: 34.01666
Longitude in Decimal Degrees: -117.9583
Permit Type Desc: Not reported
Program System Acronym: CAD980817985
Facility NAICS Code: Not reported
Tribal Land Code: Not reported

Enforcement Action ID: 09-2013-2519
FRS ID: 110009267907
Action Name: John D. Williams, Trustee of the Julia A. Fisher Living Trust Consent Decree
Facility Name: SAN GABRIEL VALLEY (AREA 4)
Facility Address: STIMSON AVE & OLD VALLEY BLVD

SAN GABRIEL VALLEY (AREA 4) (Continued) **1000114960**

	LA PUENTE, CA 91744
Enforcement Action Type:	Civil Judicial Action
Facility County:	LOS ANGELES
Program System Acronym:	CERCLIS
Enforcement Action Forum Desc:	Judicial
EA Type Code:	CIV
Facility SIC Code:	Not reported
Federal Facility ID:	Not reported
Latitude in Decimal Degrees:	34.01666
Longitude in Decimal Degrees:	-117.9583
Permit Type Desc:	Not reported
Program System Acronym:	CAD980817985
Facility NAICS Code:	Not reported
Tribal Land Code:	Not reported

Enforcement Action ID:	09-2013-2513
FRS ID:	110009267907
Action Name:	Bentley Prince Street, Inc.
Facility Name:	SAN GABRIEL VALLEY (AREA 4)
Facility Address:	STIMSON AVE & OLD VALLEY BLVD
	LA PUENTE, CA 91744
Enforcement Action Type:	Civil Judicial Action
Facility County:	LOS ANGELES
Program System Acronym:	CERCLIS
Enforcement Action Forum Desc:	Judicial
EA Type Code:	CIV
Facility SIC Code:	Not reported
Federal Facility ID:	Not reported
Latitude in Decimal Degrees:	34.01666
Longitude in Decimal Degrees:	-117.9583
Permit Type Desc:	Not reported
Program System Acronym:	CAD980817985
Facility NAICS Code:	Not reported
Tribal Land Code:	Not reported

Enforcement Action ID:	09-2012-2506
FRS ID:	110009267907
Action Name:	Mancino Trust Litigation, Puente Valley Superfund Site
Facility Name:	SAN GABRIEL VALLEY (AREA 4)
Facility Address:	STIMSON AVE & OLD VALLEY BLVD
	LA PUENTE, CA 91744
Enforcement Action Type:	Civil Judicial Action
Facility County:	LOS ANGELES
Program System Acronym:	CERCLIS
Enforcement Action Forum Desc:	Judicial
EA Type Code:	CIV
Facility SIC Code:	Not reported
Federal Facility ID:	Not reported
Latitude in Decimal Degrees:	34.01666
Longitude in Decimal Degrees:	-117.9583
Permit Type Desc:	Not reported
Program System Acronym:	CAD980817985
Facility NAICS Code:	Not reported
Tribal Land Code:	Not reported

Enforcement Action ID:	09-2011-2517
FRS ID:	110009267907

SAN GABRIEL VALLEY (AREA 4) (Continued) **1000114960**

Action Name:	Puente Valley OU Unilateral Admin Order for RD/RA
Facility Name:	SAN GABRIEL VALLEY (AREA 4)
Facility Address:	STIMSON AVE & OLD VALLEY BLVD LA PUENTE, CA 91744
Enforcement Action Type:	CERCLA 106 AO For Resp Action/Imm Haz
Facility County:	LOS ANGELES
Program System Acronym:	CERCLIS
Enforcement Action Forum Desc:	Administrative - Formal
EA Type Code:	106
Facility SIC Code:	Not reported
Federal Facility ID:	Not reported
Latitude in Decimal Degrees:	34.01666
Longitude in Decimal Degrees:	-117.9583
Permit Type Desc:	Not reported
Program System Acronym:	CAD980817985
Facility NAICS Code:	Not reported
Tribal Land Code:	Not reported

Enforcement Action ID:	09-2009-2529
FRS ID:	110009267907
Action Name:	Puente Valley OU Access Order to Los Angeles County
Facility Name:	SAN GABRIEL VALLEY (AREA 4)
Facility Address:	STIMSON AVE & OLD VALLEY BLVD LA PUENTE, CA 91744
Enforcement Action Type:	CERCLA 104E5A AO For Access And/Or Info
Facility County:	LOS ANGELES
Program System Acronym:	ICIS
Enforcement Action Forum Desc:	Administrative - Formal
EA Type Code:	104E5A
Facility SIC Code:	Not reported
Federal Facility ID:	Not reported
Latitude in Decimal Degrees:	34.01666
Longitude in Decimal Degrees:	-117.9583
Permit Type Desc:	Not reported
Program System Acronym:	1655794
Facility NAICS Code:	Not reported
Tribal Land Code:	Not reported

Enforcement Action ID:	09-2008-2531
FRS ID:	110009267907
Action Name:	Puente Valley Site, Valley Proctor CD for Cost Recovery
Facility Name:	SAN GABRIEL VALLEY (AREA 4)
Facility Address:	STIMSON AVE & OLD VALLEY BLVD LA PUENTE, CA 91744
Enforcement Action Type:	Civil Judicial Action
Facility County:	LOS ANGELES
Program System Acronym:	CERCLIS
Enforcement Action Forum Desc:	Judicial
EA Type Code:	CIV
Facility SIC Code:	Not reported
Federal Facility ID:	Not reported
Latitude in Decimal Degrees:	34.01666
Longitude in Decimal Degrees:	-117.9583
Permit Type Desc:	Not reported
Program System Acronym:	CAD980817985
Facility NAICS Code:	Not reported
Tribal Land Code:	Not reported

SAN GABRIEL VALLEY (AREA 4) (Continued) **1000114960**

Enforcement Action ID:	09-2008-2506
FRS ID:	110009267907
Action Name:	Puente Valley CD w/ Northrup Grumman for RD/RA and Cost Recovery
Facility Name:	SAN GABRIEL VALLEY (AREA 4)
Facility Address:	STIMSON AVE & OLD VALLEY BLVD LA PUENTE, CA 91744
Enforcement Action Type:	Civil Judicial Action
Facility County:	LOS ANGELES
Program System Acronym:	CERCLIS
Enforcement Action Forum Desc:	Judicial
EA Type Code:	CIV
Facility SIC Code:	Not reported
Federal Facility ID:	Not reported
Latitude in Decimal Degrees:	34.01666
Longitude in Decimal Degrees:	-117.9583
Permit Type Desc:	Not reported
Program System Acronym:	CAD980817985
Facility NAICS Code:	Not reported
Tribal Land Code:	Not reported

Enforcement Action ID:	09-2007-0141
FRS ID:	110009267907
Action Name:	San Gabriel Area 4 / Puente Valley (Creftcon et al.)
Facility Name:	SAN GABRIEL VALLEY (AREA 4)
Facility Address:	STIMSON AVE & OLD VALLEY BLVD LA PUENTE, CA 91744
Enforcement Action Type:	Civil Judicial Action
Facility County:	LOS ANGELES
Program System Acronym:	CERCLIS
Enforcement Action Forum Desc:	Judicial
EA Type Code:	CIV
Facility SIC Code:	Not reported
Federal Facility ID:	Not reported
Latitude in Decimal Degrees:	34.01666
Longitude in Decimal Degrees:	-117.9583
Permit Type Desc:	Not reported
Program System Acronym:	CAD980817985
Facility NAICS Code:	Not reported
Tribal Land Code:	Not reported

Enforcement Action ID:	09-2007-0127
FRS ID:	110009267907
Action Name:	San Gabriel Area 4 / Puente Valley (Teledyne)
Facility Name:	SAN GABRIEL VALLEY (AREA 4)
Facility Address:	STIMSON AVE & OLD VALLEY BLVD LA PUENTE, CA 91744
Enforcement Action Type:	Civil Judicial Action
Facility County:	LOS ANGELES
Program System Acronym:	CERCLIS
Enforcement Action Forum Desc:	Judicial
EA Type Code:	CIV
Facility SIC Code:	Not reported
Federal Facility ID:	Not reported
Latitude in Decimal Degrees:	34.01666
Longitude in Decimal Degrees:	-117.9583
Permit Type Desc:	Not reported
Program System Acronym:	CAD980817985

SAN GABRIEL VALLEY (AREA 4) (Continued) **1000114960**

Facility NAICS Code:	Not reported
Tribal Land Code:	Not reported

Enforcement Action ID:	09-2006-0264
FRS ID:	110009267907
Action Name:	San Gabriel Area 4 / Puente Valley (Saint Gobain)
Facility Name:	SAN GABRIEL VALLEY (AREA 4)
Facility Address:	STIMSON AVE & OLD VALLEY BLVD LA PUENTE, CA 91744
Enforcement Action Type:	Civil Judicial Action
Facility County:	LOS ANGELES
Program System Acronym:	ICIS
Enforcement Action Forum Desc:	Judicial
EA Type Code:	CIV
Facility SIC Code:	Not reported
Federal Facility ID:	Not reported
Latitude in Decimal Degrees:	34.01666
Longitude in Decimal Degrees:	-117.9583
Permit Type Desc:	Not reported
Program System Acronym:	1655794
Facility NAICS Code:	Not reported
Tribal Land Code:	Not reported

Enforcement Action ID:	09-2005-0030
FRS ID:	110009267907
Action Name:	San Gabriel - Saltire Industrial (National Case) (Bankruptcy)
Facility Name:	SAN GABRIEL VALLEY (AREA 4)
Facility Address:	STIMSON AVE & OLD VALLEY BLVD LA PUENTE, CA 91744
Enforcement Action Type:	Bankruptcy
Facility County:	LOS ANGELES
Program System Acronym:	ICIS
Enforcement Action Forum Desc:	Judicial
EA Type Code:	BNK
Facility SIC Code:	Not reported
Federal Facility ID:	Not reported
Latitude in Decimal Degrees:	34.01666
Longitude in Decimal Degrees:	-117.9583
Permit Type Desc:	Not reported
Program System Acronym:	1655794
Facility NAICS Code:	Not reported
Tribal Land Code:	Not reported

Enforcement Action ID:	09-2003-0101
FRS ID:	110009267907
Action Name:	San Gabriel / Puente Valley OU
Facility Name:	SAN GABRIEL VALLEY (AREA 4)
Facility Address:	STIMSON AVE & OLD VALLEY BLVD LA PUENTE, CA 91744
Enforcement Action Type:	Civil Judicial Action
Facility County:	LOS ANGELES
Program System Acronym:	ICIS
Enforcement Action Forum Desc:	Judicial
EA Type Code:	CIV
Facility SIC Code:	Not reported
Federal Facility ID:	Not reported
Latitude in Decimal Degrees:	34.01666

SAN GABRIEL VALLEY (AREA 4) (Continued) **1000114960**

Longitude in Decimal Degrees: -117.9583
Permit Type Desc: Not reported
Program System Acronym: 1655794
Facility NAICS Code: Not reported
Tribal Land Code: Not reported

Enforcement Action ID: 09-2003-0050
FRS ID: 110009267907
Action Name: Exide Technologies Bankruptcy (NC)
Facility Name: SAN GABRIEL VALLEY (AREA 4)
Facility Address: STIMSON AVE & OLD VALLEY BLVD
LA PUENTE, CA 91744
Enforcement Action Type: Bankruptcy
Facility County: LOS ANGELES
Program System Acronym: ICIS
Enforcement Action Forum Desc: Judicial
EA Type Code: BNK
Facility SIC Code: Not reported
Federal Facility ID: Not reported
Latitude in Decimal Degrees: 34.01666
Longitude in Decimal Degrees: -117.9583
Permit Type Desc: Not reported
Program System Acronym: 1655794
Facility NAICS Code: Not reported
Tribal Land Code: Not reported

Enforcement Action ID: 09-2002-0035
FRS ID: 110009267907
Action Name: San Gabriel / Puente Valley
Facility Name: SAN GABRIEL VALLEY (AREA 4)
Facility Address: STIMSON AVE & OLD VALLEY BLVD
LA PUENTE, CA 91744
Enforcement Action Type: CERCLA 106 AO For Resp Action/Imm Haz
Facility County: LOS ANGELES
Program System Acronym: ICIS
Enforcement Action Forum Desc: Administrative - Formal
EA Type Code: 106
Facility SIC Code: Not reported
Federal Facility ID: Not reported
Latitude in Decimal Degrees: 34.01666
Longitude in Decimal Degrees: -117.9583
Permit Type Desc: Not reported
Program System Acronym: 1655794
Facility NAICS Code: Not reported
Tribal Land Code: Not reported

Facility Name: SAN GABRIEL VALLEY (AREA 4)
Address: STIMSON AVE & OLD VALLEY BLVD
Tribal Indicator: N
Fed Facility: No
NAIC Code: Not reported
SIC Code: Not reported

Facility Name: SAN GABRIEL VALLEY (AREA 4)
Address: STIMSON AVE & OLD VALLEY BLVD
Tribal Indicator: N

SAN GABRIEL VALLEY (AREA 4) (Continued) **1000114960**

Fed Facility: No
NAIC Code: Not reported
SIC Code: Not reported

Facility Name: SAN GABRIEL VALLEY (AREA 4)
Address: STIMSON AVE & OLD VALLEY BLVD
Tribal Indicator: N
Fed Facility: No
NAIC Code: Not reported
SIC Code: Not reported

Facility Name: SAN GABRIEL VALLEY (AREA 4)
Address: STIMSON AVE & OLD VALLEY BLVD
Tribal Indicator: N
Fed Facility: No
NAIC Code: Not reported
SIC Code: Not reported

Facility Name: SAN GABRIEL VALLEY (AREA 4)
Address: STIMSON AVE & OLD VALLEY BLVD
Tribal Indicator: N
Fed Facility: No
NAIC Code: Not reported
SIC Code: Not reported

Facility Name: SAN GABRIEL VALLEY (AREA 4)
Address: STIMSON AVE & OLD VALLEY BLVD
Tribal Indicator: N
Fed Facility: No
NAIC Code: Not reported
SIC Code: Not reported

Facility Name: SAN GABRIEL VALLEY (AREA 4)
Address: STIMSON AVE & OLD VALLEY BLVD
Tribal Indicator: N
Fed Facility: No
NAIC Code: Not reported
SIC Code: Not reported

Facility Name: SAN GABRIEL VALLEY (AREA 4)
Address: STIMSON AVE & OLD VALLEY BLVD
Tribal Indicator: N
Fed Facility: No
NAIC Code: Not reported
SIC Code: Not reported

Facility Name: SAN GABRIEL VALLEY (AREA 4)
Address: STIMSON AVE & OLD VALLEY BLVD
Tribal Indicator: N
Fed Facility: No
NAIC Code: Not reported
SIC Code: Not reported

Facility Name: SAN GABRIEL VALLEY (AREA 4)
Address: STIMSON AVE & OLD VALLEY BLVD
Tribal Indicator: N
Fed Facility: No

SAN GABRIEL VALLEY (AREA 4) (Continued) **1000114960**

NAIC Code: Not reported
SIC Code: Not reported

Facility Name: SAN GABRIEL VALLEY (AREA 4)
Address: STIMSON AVE & OLD VALLEY BLVD
Tribal Indicator: N
Fed Facility: No
NAIC Code: Not reported
SIC Code: Not reported

Facility Name: SAN GABRIEL VALLEY (AREA 4)
Address: STIMSON AVE & OLD VALLEY BLVD
Tribal Indicator: N
Fed Facility: No
NAIC Code: Not reported
SIC Code: Not reported

Facility Name: SAN GABRIEL VALLEY (AREA 4)
Address: STIMSON AVE & OLD VALLEY BLVD
Tribal Indicator: N
Fed Facility: No
NAIC Code: Not reported
SIC Code: Not reported

Facility Name: SAN GABRIEL VALLEY (AREA 4)
Address: STIMSON AVE & OLD VALLEY BLVD
Tribal Indicator: N
Fed Facility: No
NAIC Code: Not reported
SIC Code: Not reported

Facility Name: SAN GABRIEL VALLEY (AREA 4)
Address: STIMSON AVE & OLD VALLEY BLVD
Tribal Indicator: N
Fed Facility: No
NAIC Code: Not reported
SIC Code: Not reported

Facility Name: SAN GABRIEL VALLEY (AREA 4)
Address: STIMSON AVE & OLD VALLEY BLVD
Tribal Indicator: N
Fed Facility: No
NAIC Code: Not reported
SIC Code: Not reported

Facility Name: SAN GABRIEL VALLEY (AREA 4)
Address: STIMSON AVE & OLD VALLEY BLVD
Tribal Indicator: N
Fed Facility: No
NAIC Code: Not reported
SIC Code: Not reported

Facility Name: SAN GABRIEL VALLEY (AREA 4)
Address: STIMSON AVE & OLD VALLEY BLVD
Tribal Indicator: N
Fed Facility: No
NAIC Code: Not reported

SAN GABRIEL VALLEY (AREA 4) (Continued) **1000114960**

SIC Code: Not reported

Facility Name: SAN GABRIEL VALLEY (AREA 4)
Address: STIMSON AVE & OLD VALLEY BLVD
Tribal Indicator: N
Fed Facility: No
NAIC Code: Not reported
SIC Code: Not reported

Facility Name: SAN GABRIEL VALLEY (AREA 4)
Address: STIMSON AVE & OLD VALLEY BLVD
Tribal Indicator: N
Fed Facility: No
NAIC Code: Not reported
SIC Code: Not reported

Facility Name: SAN GABRIEL VALLEY (AREA 4)
Address: STIMSON AVE & OLD VALLEY BLVD
Tribal Indicator: N
Fed Facility: No
NAIC Code: Not reported
SIC Code: Not reported

Facility Name: SAN GABRIEL VALLEY (AREA 4)
Address: STIMSON AVE & OLD VALLEY BLVD
Tribal Indicator: N
Fed Facility: No
NAIC Code: Not reported
SIC Code: Not reported

Facility Name: SAN GABRIEL VALLEY (AREA 4)
Address: STIMSON AVE & OLD VALLEY BLVD
Tribal Indicator: N
Fed Facility: No
NAIC Code: Not reported
SIC Code: Not reported

Facility Name: SAN GABRIEL VALLEY (AREA 4)
Address: STIMSON AVE & OLD VALLEY BLVD
Tribal Indicator: N
Fed Facility: No
NAIC Code: Not reported
SIC Code: Not reported

Facility Name: SAN GABRIEL VALLEY (AREA 4)
Address: STIMSON AVE & OLD VALLEY BLVD
Tribal Indicator: N
Fed Facility: No
NAIC Code: Not reported
SIC Code: Not reported

Facility Name: SAN GABRIEL VALLEY (AREA 4)
Address: STIMSON AVE & OLD VALLEY BLVD
Tribal Indicator: N
Fed Facility: No
NAIC Code: Not reported
SIC Code: Not reported

SAN GABRIEL VALLEY (AREA 4) (Continued) **1000114960**

Facility Name: SAN GABRIEL VALLEY (AREA 4)
Address: STIMSON AVE & OLD VALLEY BLVD
Tribal Indicator: N
Fed Facility: No
NAIC Code: Not reported
SIC Code: Not reported

Facility Name: SAN GABRIEL VALLEY (AREA 4)
Address: STIMSON AVE & OLD VALLEY BLVD
Tribal Indicator: N
Fed Facility: No
NAIC Code: Not reported
SIC Code: Not reported

Facility Name: SAN GABRIEL VALLEY (AREA 4)
Address: STIMSON AVE & OLD VALLEY BLVD
Tribal Indicator: N
Fed Facility: No
NAIC Code: Not reported
SIC Code: Not reported

Facility Name: SAN GABRIEL VALLEY (AREA 4)
Address: STIMSON AVE & OLD VALLEY BLVD
Tribal Indicator: N
Fed Facility: No
NAIC Code: Not reported
SIC Code: Not reported

FINDS:
Registry ID: 110009267907

Click Here for FRS Facility Detail Report:

Environmental Interest/Information System:
SUPERFUND NPL
ICIS (Integrated Compliance Information System) is the Integrated Compliance Information System and provides a database that, when complete, will contain integrated Enforcement and Compliance information across most of EPA's programs. The vision for ICIS is to replace EPA's independent databases that contain Enforcement data with a single repository for that information. Currently, ICIS contains all Federal Administrative and Judicial enforcement actions. This information is maintained in ICIS by EPA in the Regional offices and it Headquarters. A future release of ICIS will replace the Permit Compliance System (PCS) which supports the NPDES and will integrate that information with Federal actions already in the system. ICIS also has the capability to track other activities occurring in the Region that support Compliance and Enforcement programs. These include; Incident Tracking, Compliance Assistance, and Compliance Monitoring.

Click this hyperlink while viewing on your computer to access additional FINDS: detail in the EDR Site Report.

ECHO:
Envid: 1000114960
Registry ID: 110009267907
DFR URL: http://echo.epa.gov/detailed-facility-report?fid=110009267907
Name: SAN GABRIEL VALLEY (AREA 4)

SAN GABRIEL VALLEY (AREA 4) (Continued) **1000114960**

Address: STIMSON AVE & OLD VALLEY BLVD
City,State,Zip: LA PUENTE, CA 91744

B11 **SAFE PLATING INC** **PFAS ECHO** **1027415265**
SSE **N/A**
< 1/8 **CITY OF INDUSTRY, CA**
0.009 mi.
46 ft. **Site 1 of 4 in cluster B**

Relative:
Higher

Actual:
422 ft.

PFAS ECHO:

Name:	SAFE PLATING INC
Address:	Not reported
City,State,Zip:	CITY OF INDUSTRY, CA
Latitude:	33.99684
Longitude:	-117.91133
Count:	1
County:	Not reported
Status:	Inactive
Region:	09
Industry:	Metal Coating
ECHO Facility Report:	https://echo.epa.gov/detailed-facility-report?fid=110070088025
Facility Percent Minority:	0
Facility Derived Tribes:	-
Facility Population:	0
EPA Programs:	CWA
Federal Facility:	No
Federal Agency:	-
Facility FIPS Code:	06037
Facility Indian Country Flag:	N
Facility Collection Method:	-
Facility Derived HUC:	18070106
Facility Derived WBD:	180701060402
Facility Derived CD113:	32
Facility Derived CB2010:	060374082111047
Facility Major Flag:	-
Facility Active Flag:	Y
Facility Inspection Count:	0
Facility Date Last Inspection:	-
Facility Days Last Inspection:	-
Facility Informal Count:	0
Facility Date Last Informal Action:	-
Facility Formal Action Count:	0
Facility Date Last Formal Action:	-
Facility Total Penalties:	0
Facility Penalty Count:	-
Facility Date Last Penalty:	-
Facility Last Penalty AMT:	-
Facility QTRS With NC:	0
Facility Programs With SNC:	0
Facility Compliance Status:	No Violation Identified
Facility SNC Flag:	N
AIR Flag:	N
NPDES Flag:	Y
SDWIS Flag:	N
RCRA Flag:	N
TRI Flag:	N
GHG Flag:	N
AIR IDS:	-

SAFE PLATING INC (Continued) **1027415265**

CAA Permit Types:	-
CAA NAICS:	-
CAA SICS:	-
NPDES IDS:	CAZ189281
CWA Permit Types:	Minor
CWA NAICS:	-
CWA SICS:	3471
RCRA IDS:	-
RCRA Permit Types:	-
RCRA NAICS:	-
SDWA IDS:	-
SDWA System Types:	-
SDWA Compliance Status:	-
SDWA SNC Flag:	N
TRI IDS:	-
TRI Releases Transfers:	-
TRI On Site Releases:	-
TRI Off Site Transfers:	-
TRI Reporter:	-
Facility IMP Water Flag:	-
EJSCREEN Flag US:	Y
EJSCREEN Report:	https://ejscreen.epa.gov/mapper/mobile/EJSCREEN_mobile.aspx?geometry=%7B%22x%22:-117.91133,%22y%22:33.99684,%22spatialReference%22:%7B%22wkid%22:4326%7D%7D&unit=9035&areatype=&areaid=&basemap=streets&distance=1

B12 **SAFE PLATING INC** **PFAS ECHO** **1027415264**
SE **N/A**
< 1/8 **CITY OF INDUSTRY, CA**
0.019 mi.
101 ft. **Site 2 of 4 in cluster B**

Relative:
Higher

Actual:
422 ft.

PFAS ECHO:

Name:	SAFE PLATING INC
Address:	Not reported
City,State,Zip:	CITY OF INDUSTRY, CA
Latitude:	33.9968
Longitude:	-117.91115
Count:	1
County:	LOS ANGELES
Status:	Active
Region:	09
Industry:	Metal Coating
ECHO Facility Report:	https://echo.epa.gov/detailed-facility-report?fid=110000478037
Facility Percent Minority:	91.174
Facility Derived Tribes:	-
Facility Population:	5259.98
EPA Programs:	RCRA
Federal Facility:	No
Federal Agency:	-
Facility FIPS Code:	06037
Facility Indian Country Flag:	N
Facility Collection Method:	ADDRESS MATCHING-HOUSE NUMBER
Facility Derived HUC:	18070106
Facility Derived WBD:	180701060402
Facility Derived CD113:	32
Facility Derived CB2010:	060374082111050
Facility Major Flag:	-
Facility Active Flag:	Y

SAFE PLATING INC (Continued) **1027415264**

Facility Inspection Count:	5
Facility Date Last Inspection:	9/15/2022
Facility Days Last Inspection:	191
Facility Informal Count:	0
Facility Date Last Informal Action:	-
Facility Formal Action Count:	0
Facility Date Last Formal Action:	-
Facility Total Penalties:	0
Facility Penalty Count:	-
Facility Date Last Penalty:	-
Facility Last Penalty AMT:	-
Facility QTRS With NC:	3
Facility Programs With SNC:	0
Facility Compliance Status:	No Violation Identified
Facility SNC Flag:	N
AIR Flag:	N
NPDES Flag:	N
SDWIS Flag:	N
RCRA Flag:	Y
TRI Flag:	N
GHG Flag:	N
AIR IDS:	-
CAA Permit Types:	-
CAA NAICS:	-
CAA SICS:	-
NPDES IDS:	-
CWA Permit Types:	-
CWA NAICS:	-
CWA SICS:	-
RCRA IDS:	CAR000009878
RCRA Permit Types:	LQG
RCRA NAICS:	332813
SDWA IDS:	-
SDWA System Types:	-
SDWA Compliance Status:	-
SDWA SNC Flag:	N
TRI IDS:	91748SFPLT18001
TRI Releases Transfers:	-
TRI On Site Releases:	-
TRI Off Site Transfers:	-
TRI Reporter:	-
Facility IMP Water Flag:	-
EJSCREEN Flag US:	Y
EJSCREEN Report:	https://ejscreen.epa.gov/mapper/mobile/EJSCREEN_mobile.aspx?geometry=%7B%22x%22:-117.91115,%22y%22:33.9968,%22spatialReference%22:%7B%22wkid%22:4326%7D%7D&unit=9035&areatype=&areaid=&basemap=streets&distance=1

C13 **OCCUPANT** **EMI** **S106764823**
SW **17915 RAILROAD ST** **WIP** **N/A**
< 1/8 **CITY OF INDUSTRY (CORPORATE NA, CA 91748** **CERS**
0.023 mi.
119 ft. **Site 1 of 3 in cluster C**

Relative: EMI:
Higher

Name:	DARNELL-ROSE
Address:	17915 RAILROAD ST
City,State,Zip:	CITY OF INDUSTRY, CA 91748
Year:	2008

Actual:
422 ft.

OCCUPANT (Continued) **S106764823**

County Code:	19
Air Basin:	SC
Facility ID:	57423
Air District Name:	SC
SIC Code:	3469
Air District Name:	SOUTH COAST AQMD
Community Health Air Pollution Info System:	Not reported
Consolidated Emission Reporting Rule:	Not reported
Total Organic Hydrocarbon Gases Tons/Yr:	.0191480695429380487
Reactive Organic Gases Tons/Yr:	.0133525
Carbon Monoxide Emissions Tons/Yr:	.06
NOX - Oxides of Nitrogen Tons/Yr:	.07
SOX - Oxides of Sulphur Tons/Yr:	.000453
Particulate Matter Tons/Yr:	.048238
Part. Matter 10 Micrometers and Smllr Tons/Yr:	.030848

WIP:

Name:	OCCUPANT
Address:	17915 Railroad St
City,State,Zip:	CITY OF INDUSTRY (CORPORATE NAME INDUSTRY), CA 91748
Region:	4
File Number:	105.0204
File Status:	**Historical**
Staff:	DRASMUSS
Facility Suite:	Not reported

Name:	DARNELL CORPORATION
Address:	17915 Railroad St
City,State,Zip:	CITY OF INDUSTRY (CORPORATE NAME INDUSTRY), CA 91748
Region:	4
File Number:	105.0075
File Status:	**Historical**
Staff:	DRASMUSS
Facility Suite:	Not reported

CERS:

Name:	DARNELL-ROSE
Address:	17915 RAILROAD ST
City,State,Zip:	CITY OF INDUSTRY, CA 91748-1113
Site ID:	463801
CERS ID:	110041099744
CERS Description:	US EPA Air Emission Inventory System (EIS)

Affiliation:

Affiliation Type Desc:	Environmental Contact
Entity Name:	ROBBIE MCCULLAH X229
Entity Title:	PURCHASING MANAGER
Affiliation Address:	Not reported
Affiliation City:	Not reported
Affiliation State:	Not reported
Affiliation Country:	Not reported
Affiliation Zip:	Not reported
Affiliation Phone:	,

Affiliation Type Desc:	Operator
Entity Name:	ROBBIE MCCULLAH
Entity Title:	OPERATOR

OCCUPANT (Continued) **S106764823**

Affiliation Address:	17915 RAILROAD ST
Affiliation City:	INDUSTRY
Affiliation State:	CA
Affiliation Country:	Not reported
Affiliation Zip:	Not reported
Affiliation Phone:	,

Affiliation Type Desc:	Environmental Contact
Entity Name:	RICHARD MARTINEZ X214
Entity Title:	MANAGER
Affiliation Address:	Not reported
Affiliation City:	Not reported
Affiliation State:	Not reported
Affiliation Country:	Not reported
Affiliation Zip:	Not reported
Affiliation Phone:	,

Affiliation Type Desc:	Environmental Contact
Entity Name:	ROBBIE MCCULLAH
Entity Title:	ENVIRONMENTAL CONTACT
Affiliation Address:	17915 RAILROAD ST
Affiliation City:	INDUSTRY
Affiliation State:	CA
Affiliation Country:	Not reported
Affiliation Zip:	Not reported
Affiliation Phone:	,

Affiliation Type Desc:	Facility Owner
Entity Name:	EVANS IND
Entity Title:	OWNER
Affiliation Address:	17915 RAILROAD ST
Affiliation City:	INDUSTRY
Affiliation State:	CA
Affiliation Country:	Not reported
Affiliation Zip:	Not reported
Affiliation Phone:	,

Name:	DARNELL CORPORATION
Address:	17915 RAILROAD ST.
City,State,Zip:	CITY OF INDUSTRY, CA 91748
Site ID:	602243
CERS ID:	T10000015564
CERS Description:	Cleanup Program Site

Affiliation:

Affiliation Type Desc:	Regional Board Caseworker
Entity Name:	WELL INVESTIGATION PROGRAM - LOS ANGELES RWQCB (REGION 4)
Entity Title:	Not reported
Affiliation Address:	320 W. 4TH ST., SUITE 200
Affiliation City:	LOS ANGELES
Affiliation State:	CA
Affiliation Country:	Not reported
Affiliation Zip:	Not reported
Affiliation Phone:	,

C14 SW < 1/8 0.023 mi. 119 ft. | **DARNELL-ROSE**
17915 RAILROAD ST
CITY OF INDUSTRY, CA 91748

Site 2 of 3 in cluster C

RCRA NonGen / NLR | **1024792495**
CAL000122845

Relative: Higher

Actual: 422 ft.

RCRA Listings:

Date Form Received by Agency:	19940926
Handler Name:	Darnell-Rose
Handler Address:	17915 RAILROAD ST
Handler City,State,Zip:	CITY OF INDUSTRY, CA 91748-1113
EPA ID:	CAL000122845
Contact Name:	ROBBIE MCCULLAH
Contact Address:	1205 VIA ROMA
Contact City,State,Zip:	COLTON, CA 92324
Contact Telephone:	626-363-7299
Contact Fax:	626-964-5268
Contact Email:	ROBBIE@CASTERS.COM
Contact Title:	Not reported
EPA Region:	09
Land Type:	Not reported
Federal Waste Generator Description:	Not a generator, verified
Non-Notifier:	Not reported
Biennial Report Cycle:	Not reported
Accessibility:	Not reported
Active Site Indicator:	Handler Activities
State District Owner:	Not reported
State District:	Not reported
Mailing Address:	1205 VIA ROMA
Mailing City,State,Zip:	COLTON, CA 92324-0000
Owner Name:	Evans Industries
Owner Type:	Other
Operator Name:	Robbie Mccullah
Operator Type:	Other
Short-Term Generator Activity:	No
Importer Activity:	No
Mixed Waste Generator:	No
Transporter Activity:	No
Transfer Facility Activity:	No
Recycler Activity with Storage:	No
Small Quantity On-Site Burner Exemption:	No
Smelting Melting and Refining Furnace Exemption:	No
Underground Injection Control:	No
Off-Site Waste Receipt:	No
Universal Waste Indicator:	Yes
Universal Waste Destination Facility:	Yes
Federal Universal Waste:	No
Active Site State-Reg Handler:	---
Federal Facility Indicator:	Not reported
Hazardous Secondary Material Indicator:	N
Sub-Part K Indicator:	Not reported
2018 GPRA Permit Baseline:	Not on the Baseline
2018 GPRA Renewals Baseline:	Not on the Baseline
202 GPRA Corrective Action Baseline:	No
Subject to Corrective Action Universe:	No
Non-TSDFs Where RCRA CA has Been Imposed Universe:	No
Corrective Action Priority Ranking:	No NCAPS ranking
Environmental Control Indicator:	No
Institutional Control Indicator:	No

DARNELL-ROSE (Continued) **1024792495**

Human Exposure Controls Indicator:	N/A
Groundwater Controls Indicator:	N/A
Significant Non-Complier Universe:	No
Unaddressed Significant Non-Complier Universe:	No
Addressed Significant Non-Complier Universe:	No
Significant Non-Complier With a Compliance Schedule Universe:	No
Financial Assurance Required:	Not reported
Handler Date of Last Change:	20180905
Recognized Trader-Importer:	No
Recognized Trader-Exporter:	No
Importer of Spent Lead Acid Batteries:	No
Exporter of Spent Lead Acid Batteries:	No
Recycler Activity Without Storage:	No
Manifest Broker:	No
Sub-Part P Indicator:	No

Handler - Owner Operator:

Owner/Operator Indicator:	Owner
Owner/Operator Name: EVANS INDUSTRIES	
Legal Status:	Other
Date Became Current:	Not reported
Date Ended Current:	Not reported
Owner/Operator Address:	1205 VIA ROMA
Owner/Operator City,State,Zip:	COLTON, CA 92324-0000
Owner/Operator Telephone:	626-363-7299
Owner/Operator Telephone Ext:	Not reported
Owner/Operator Fax:	Not reported
Owner/Operator Email:	Not reported

Owner/Operator Indicator:	Operator
Owner/Operator Name: ROBBIE MCCULLAH	
Legal Status:	Other
Date Became Current:	Not reported
Date Ended Current:	Not reported
Owner/Operator Address:	1205 VIA ROMA
Owner/Operator City,State,Zip:	COLTON, CA 92324
Owner/Operator Telephone:	626-363-7299
Owner/Operator Telephone Ext:	Not reported
Owner/Operator Fax:	Not reported
Owner/Operator Email:	Not reported

Historic Generators:

Receive Date:	19940926
Handler Name: DARNELL-ROSE	
Federal Waste Generator Description:	Not a generator, verified
State District Owner:	Not reported
Large Quantity Handler of Universal Waste:	No
Recognized Trader Importer:	No
Recognized Trader Exporter:	No
Spent Lead Acid Battery Importer:	No
Spent Lead Acid Battery Exporter:	No
Current Record:	Yes
Non Storage Recycler Activity:	Not reported
Electronic Manifest Broker:	Not reported

DARNELL-ROSE (Continued) **1024792495**

List of NAICS Codes and Descriptions:

NAICS Code:	336399
NAICS Description:	ALL OTHER MOTOR VEHICLE PARTS MANUFACTURING

Facility Has Received Notices of Violations:

Violations:	No Violations Found

Evaluation Action Summary:

Evaluations:	No Evaluations Found

C15 **DARNELL-ROSE** **CPS-SLIC** **S113069164**
SW **17915 RAILROAD ST** **HAZNET** **N/A**
< 1/8 **CITY OF INDUSTRY, CA 91748** **HWTS**
0.023 mi.
119 ft. **Site 3 of 3 in cluster C**

Relative:
Higher

Actual:
422 ft.

CPS-SLIC:

Name:	DARNELL CORPORATION
Address:	17915 RAILROAD ST.
City,State,Zip:	CITY OF INDUSTRY, CA 91748
Region:	STATE
Facility Status:	**Completed - Case Closed**
Status Date:	10/20/1995
Global Id:	T10000015564
Lead Agency:	LOS ANGELES RWQCB (REGION 4)
Lead Agency Case Number:	Not reported
Latitude:	33.99777
Longitude:	-117.91347
Case Type:	Cleanup Program Site
Case Worker:	WIP
Local Agency:	Not reported
RB Case Number:	105.0075
File Location:	Not reported
Potential Media Affected:	Not reported
Potential Contaminants of Concern:	Not reported
EPA Region:	9
Coordinate Source:	Not reported
Cuf Case:	NO
Quantity Released Gallons:	Not reported
Begin Date:	01/01/1985
Leak Reported Date:	Not reported
How Discovered:	Not reported
How Discovered Description:	Not reported
Discharge Source:	Not reported
Discharge Cause:	Not reported
Stop Method:	Not reported
Stop Description:	Not reported
No Further Action Date:	10/20/1995
CA Water Watershed Name:	San Gabriel River - Upper San Gabriel (405.20)
Dwr Groundwater Subbasin Name:	San Gabriel Valley (4-013)
Disadvantaged Community:	Disadvantaged Community
CA Enviroscreen 3 Score:	66-70%
CA Enviroscreen 4 Score:	75-80%
Military DOD Site:	No
Facility Project Subtype:	Not reported

DARNELL-ROSE (Continued) **S113069164**

RWQCB Region: LOS ANGELES RWQCB (REGION 4)
Site History: Not reported

Click here to access the California GeoTracker records for this facility:

HAZNET:
Name: DARNELL-ROSE
Address: 17915 RAILROAD ST
Address 2: Not reported
City,State,Zip: CITY OF INDUSTRY, CA 917481113
Contact: ROBBIE MCCULLAH
Telephone: 6263637299
Mailing Name: Not reported
Mailing Address: 1205 VIA ROMA

Year: 2017
Gepaid: CAL000122845
TSD EPA ID: CAT080013352
CA Waste Code: 221 - Waste oil and mixed oil
Disposal Method: H061 - Fuel Blending Prior To Energy Recovery At Another Site
Tons: 0.304

Year: 2017
Gepaid: CAL000122845
TSD EPA ID: AZR000501510
CA Waste Code: 223 - Unspecified oil-containing waste
Disposal Method: H141 - Storage, Bulking, And/Or Transfer Off Site--No Treatment/Reovery (H010-H129) Or (H131-H135)
Tons: 4.06335

Year: 2017
Gepaid: CAL000122845
TSD EPA ID: CAT080013352
CA Waste Code: 221 - Waste oil and mixed oil
Disposal Method: H039 - Other Recovery Of Reclamation For Reuse Including Acid Regeneration, Organics Recovery Ect
Tons: 4.56

Year: 2017
Gepaid: CAL000122845
TSD EPA ID: CAT000613935
CA Waste Code: 134 - Aqueous solution with total organic residues less than 10 percent
Disposal Method: H141 - Storage, Bulking, And/Or Transfer Off Site--No Treatment/Reovery (H010-H129) Or (H131-H135)
Tons: 0.525

Year: 2017
Gepaid: CAL000122845
TSD EPA ID: CAT000613935
CA Waste Code: -
Disposal Method: H141 - Storage, Bulking, And/Or Transfer Off Site--No Treatment/Reovery (H010-H129) Or (H131-H135)
Tons: Not reported

Year: 2016
Gepaid: CAL000122845

DARNELL-ROSE (Continued) **S113069164**

TSD EPA ID:	CAT000613935
CA Waste Code:	134 - Aqueous solution with total organic residues less than 10 percent
Disposal Method:	H141 - Storage, Bulking, And/Or Transfer Off Site--No Treatment/Reovery (H010-H129) Or (H131-H135)
Tons:	1.344
Year:	2016
Gepaid:	CAL000122845
TSD EPA ID:	AZR000501510
CA Waste Code:	352 - Other organic solids
Disposal Method:	H039 - Other Recovery Of Reclamation For Reuse Including Acid Regeneration, Organics Recovery Ect
Tons:	2
Year:	2015
Gepaid:	CAL000122845
TSD EPA ID:	CAT000613935
CA Waste Code:	134 - Aqueous solution with total organic residues less than 10 percent
Disposal Method:	H141 - Storage, Bulking, And/Or Transfer Off Site--No Treatment/Reovery (H010-H129) Or (H131-H135)
Tons:	1.428
Year:	2014
Gepaid:	CAL000122845
TSD EPA ID:	CAT000613935
CA Waste Code:	134 - Aqueous solution with total organic residues less than 10 percent
Disposal Method:	H141 - Storage, Bulking, And/Or Transfer Off Site--No Treatment/Reovery (H010-H129) Or (H131-H135)
Tons:	1.344
Year:	2013
Gepaid:	CAL000122845
TSD EPA ID:	CAT000613893
CA Waste Code:	134 - Aqueous solution with total organic residues less than 10 percent
Disposal Method:	H141 - Storage, Bulking, And/Or Transfer Off Site--No Treatment/Reovery (H010-H129) Or (H131-H135)
Tons:	1.092

Click this hyperlink while viewing on your computer to access
47 additional CA HAZNET: record(s) in the EDR Site Report.

Additional Info:

Year:	2017
Gen EPA ID:	CAL000122845
Shipment Date:	20170814
Creation Date:	5/29/2018 18:30:43
Receipt Date:	20170814
Manifest ID:	003417357GBF
Trans EPA ID:	CAD982488470
Trans Name:	SWIFT OIL & VACUUM INC
Trans 2 EPA ID:	Not reported

DARNELL-ROSE (Continued) **S113069164**

Trans 2 Name:	Not reported
TSDF EPA ID:	CAT080013352
Trans Name:	DEMENNO KERDOON
TSDF Alt EPA ID:	Not reported
TSDF Alt Name:	Not reported
Waste Code Description:	221 - Waste oil and mixed oil
RCRA Code:	Not reported
Meth Code:	H061 - Fuel Blending Prior To Energy Recovery At Another Site
Quantity Tons:	0.304
Waste Quantity:	80
Quantity Unit:	G
Additional Code 1:	Not reported
Additional Code 2:	Not reported
Additional Code 3:	Not reported
Additional Code 4:	Not reported
Additional Code 5:	Not reported
Shipment Date:	20170810
Creation Date:	8/3/2018 18:30:14
Receipt Date:	20170817
Manifest ID:	014535570JJK
Trans EPA ID:	CAR000148296
Trans Name:	STARLITE RECLAMATION ENVIRONMENTAL SERVICES INC
Trans 2 EPA ID:	CAD980585293
Trans 2 Name:	INDUSTRIAL WASTE UTILIZATION
TSDF EPA ID:	AZR000501510
Trans Name:	AA SYDCOL LLC
TSDF Alt EPA ID:	Not reported
TSDF Alt Name:	Not reported
Waste Code Description:	223 - Unspecified oil-containing waste
RCRA Code:	Not reported
Meth Code:	H141 - Storage, Bulking, And/Or Transfer Off Site--No Treatment/Reovery (H010-H129) Or (H131-H135)
Quantity Tons:	1
Waste Quantity:	2000
Quantity Unit:	P
Additional Code 1:	Not reported
Additional Code 2:	Not reported
Additional Code 3:	Not reported
Additional Code 4:	Not reported
Additional Code 5:	Not reported
Shipment Date:	20170809
Creation Date:	7/10/2018 18:30:28
Receipt Date:	20170816
Manifest ID:	016680922JJK
Trans EPA ID:	CAR000148296
Trans Name:	STARLITE RECLAMATION ENVIRONMENTAL SERVICES INC
Trans 2 EPA ID:	CAD980585293
Trans 2 Name:	INDUSTRIAL WASTE UTILIZATION
TSDF EPA ID:	AZR000501510
Trans Name:	AA SYDCOL LLC
TSDF Alt EPA ID:	Not reported
TSDF Alt Name:	Not reported
Waste Code Description:	223 - Unspecified oil-containing waste
RCRA Code:	Not reported
Meth Code:	H141 - Storage, Bulking, And/Or Transfer Off Site--No

DARNELL-ROSE (Continued) **S113069164**

	Treatment/Reovery (H010-H129) Or (H131-H135)
Quantity Tons:	2
Waste Quantity:	4000
Quantity Unit:	P
Additional Code 1:	Not reported
Additional Code 2:	Not reported
Additional Code 3:	Not reported
Additional Code 4:	Not reported
Additional Code 5:	Not reported
Shipment Date:	20170809
Creation Date:	8/1/2018 18:31:20
Receipt Date:	20170816
Manifest ID:	016680882JJK
Trans EPA ID:	CAR000148296
Trans Name:	STARLITE RECLAMATION ENVIRONMENTAL SERVICES INC
Trans 2 EPA ID:	CAD980585293
Trans 2 Name:	INDUSTRIAL WASTE UTILIZATION
TSDF EPA ID:	AZR000501510
Trans Name:	AA SYDCOL LLC
TSDF Alt EPA ID:	Not reported
TSDF Alt Name:	Not reported
Waste Code Description:	223 - Unspecified oil-containing waste
RCRA Code:	Not reported
Meth Code:	H141 - Storage, Bulking, And/Or Transfer Off Site--No Treatment/Reovery (H010-H129) Or (H131-H135)
Quantity Tons:	1.06335
Waste Quantity:	255
Quantity Unit:	G
Additional Code 1:	Not reported
Additional Code 2:	Not reported
Additional Code 3:	Not reported
Additional Code 4:	Not reported
Additional Code 5:	Not reported
Shipment Date:	20170809
Creation Date:	5/29/2018 18:30:43
Receipt Date:	20170810
Manifest ID:	016680921JJK
Trans EPA ID:	CAR000148296
Trans Name:	STARLITE RECLAMATION ENVIRONMENTAL SERVICES INC
Trans 2 EPA ID:	Not reported
Trans 2 Name:	Not reported
TSDF EPA ID:	CAT080013352
Trans Name:	DEMENNO/KERDOON
TSDF Alt EPA ID:	Not reported
TSDF Alt Name:	Not reported
Waste Code Description:	221 - Waste oil and mixed oil
RCRA Code:	Not reported
Meth Code:	H039 - Other Recovery Of Reclamation For Reuse Including Acid Regeneration, Organics Recovery Ect
Quantity Tons:	4.56
Waste Quantity:	1200
Quantity Unit:	G
Additional Code 1:	Not reported
Additional Code 2:	Not reported
Additional Code 3:	Not reported

DARNELL-ROSE (Continued) **S113069164**

Additional Code 4:	Not reported
Additional Code 5:	Not reported
Shipment Date:	20170406
Creation Date:	5/24/2017 18:30:56
Receipt Date:	20170406
Manifest ID:	005797135SKS
Trans EPA ID:	TXR000081205
Trans Name:	SAFETY-KLEEN SYSTEMS INC
Trans 2 EPA ID:	Not reported
Trans 2 Name:	Not reported
TSDF EPA ID:	CAT000613935
Trans Name:	SAFETY-KLEEN SYSTEMS INC
TSDF Alt EPA ID:	Not reported
TSDF Alt Name:	Not reported
Waste Code Description:	134 - Aqueous solution with <10% total organic residues
RCRA Code:	Not reported
Meth Code:	H141 - Storage, Bulking, And/Or Transfer Off Site--No Treatment/Reovery (H010-H129) Or (H131-H135)
Quantity Tons:	0.336
Waste Quantity:	80
Quantity Unit:	G
Additional Code 1:	Not reported
Additional Code 2:	Not reported
Additional Code 3:	Not reported
Additional Code 4:	Not reported
Additional Code 5:	Not reported
Shipment Date:	20170110
Creation Date:	3/24/2017 18:31:58
Receipt Date:	20170110
Manifest ID:	005759126SKS
Trans EPA ID:	TXR000081205
Trans Name:	SAFETY-KLEEN SYSTEMS, INC.
Trans 2 EPA ID:	Not reported
Trans 2 Name:	Not reported
TSDF EPA ID:	CAT000613935
Trans Name:	SAFETY-KLEEN SYSTEMS, INC.
TSDF Alt EPA ID:	Not reported
TSDF Alt Name:	Not reported
Waste Code Description:	134 - Aqueous solution with <10% total organic residues
RCRA Code:	Not reported
Meth Code:	H141 - Storage, Bulking, And/Or Transfer Off Site--No Treatment/Reovery (H010-H129) Or (H131-H135)
Quantity Tons:	0.189
Waste Quantity:	45
Quantity Unit:	G
Additional Code 1:	Not reported
Additional Code 2:	Not reported
Additional Code 3:	Not reported
Additional Code 4:	Not reported
Additional Code 5:	Not reported
Shipment Date:	20170110
Creation Date:	3/24/2017 18:31:58
Receipt Date:	20170110
Manifest ID:	005759126SKS

DARNELL-ROSE (Continued) **S113069164**

Trans EPA ID:	TXR000081205
Trans Name:	SAFETY-KLEEN SYSTEMS, INC.
Trans 2 EPA ID:	Not reported
Trans 2 Name:	Not reported
TSDF EPA ID:	CAT000613935
Trans Name:	SAFETY-KLEEN SYSTEMS, INC.
TSDF Alt EPA ID:	Not reported
TSDF Alt Name:	Not reported
Waste Code Description:	- Not reported
RCRA Code:	Not reported
Meth Code:	H141 - Storage, Bulking, And/Or Transfer Off Site--No Treatment/Reovery (H010-H129) Or (H131-H135)
Quantity Tons:	Not reported
Waste Quantity:	45
Quantity Unit:	Not reported
Additional Code 1:	Not reported
Additional Code 2:	Not reported
Additional Code 3:	Not reported
Additional Code 4:	Not reported
Additional Code 5:	Not reported

Additional Info:

Year:	2016
Gen EPA ID:	CAL000122845
Shipment Date:	20151120
Creation Date:	1/11/2016 22:16:49
Receipt Date:	20151120
Manifest ID:	005163974SKS
Trans EPA ID:	TXR000081205
Trans Name:	SAFETY-KLEEN SYSTEMS INC
Trans 2 EPA ID:	Not reported
Trans 2 Name:	Not reported
TSDF EPA ID:	CAT000613935
Trans Name:	SAFETY-KLEEN SYSTEMS INC
TSDF Alt EPA ID:	Not reported
TSDF Alt Name:	Not reported
Waste Code Description:	134 - Aqueous solution with <10% total organic residues
RCRA Code:	Not reported
Meth Code:	H141 - Storage, Bulking, And/Or Transfer Off Site--No Treatment/Reovery (H010-H129) Or (H131-H135)
Quantity Tons:	0.336
Waste Quantity:	80
Quantity Unit:	G
Additional Code 1:	Not reported
Additional Code 2:	Not reported
Additional Code 3:	Not reported
Additional Code 4:	Not reported
Additional Code 5:	Not reported
Shipment Date:	20150904
Creation Date:	2/9/2016 22:15:39
Receipt Date:	20150904
Manifest ID:	004973998SKS
Trans EPA ID:	TXR000081205
Trans Name:	SAFETY-KLEEN SYSTEMS INC
Trans 2 EPA ID:	Not reported

DARNELL-ROSE (Continued) **S113069164**

Trans 2 Name:	Not reported
TSDF EPA ID:	CAT000613935
Trans Name:	SAFETY-KLEEN SYSTEMS INC
TSDF Alt EPA ID:	Not reported
TSDF Alt Name:	Not reported
Waste Code Description:	134 - Aqueous solution with <10% total organic residues
RCRA Code:	Not reported
Meth Code:	H141 - Storage, Bulking, And/Or Transfer Off Site--No Treatment/Reovery (H010-H129) Or (H131-H135)
Quantity Tons:	0.336
Waste Quantity:	80
Quantity Unit:	G
Additional Code 1:	Not reported
Additional Code 2:	Not reported
Additional Code 3:	Not reported
Additional Code 4:	Not reported
Additional Code 5:	Not reported
Shipment Date:	20150608
Creation Date:	8/10/2015 22:15:21
Receipt Date:	20150608
Manifest ID:	004933879SKS
Trans EPA ID:	TXR000081205
Trans Name:	SAFETY-KLEEN SYSTEMS INC
Trans 2 EPA ID:	Not reported
Trans 2 Name:	Not reported
TSDF EPA ID:	CAT000613935
Trans Name:	SAFETY-KLEEN SYSTEMS INC
TSDF Alt EPA ID:	Not reported
TSDF Alt Name:	Not reported
Waste Code Description:	134 - Aqueous solution with <10% total organic residues
RCRA Code:	Not reported
Meth Code:	H141 - Storage, Bulking, And/Or Transfer Off Site--No Treatment/Reovery (H010-H129) Or (H131-H135)
Quantity Tons:	0.336
Waste Quantity:	80
Quantity Unit:	G
Additional Code 1:	Not reported
Additional Code 2:	Not reported
Additional Code 3:	Not reported
Additional Code 4:	Not reported
Additional Code 5:	Not reported
Shipment Date:	20150318
Creation Date:	6/26/2015 22:16:07
Receipt Date:	20150318
Manifest ID:	004758117SKS
Trans EPA ID:	TXR000081205
Trans Name:	SAFETY-KLEEN SYSTEMS INC
Trans 2 EPA ID:	Not reported
Trans 2 Name:	Not reported
TSDF EPA ID:	CAT000613935
Trans Name:	SAFETY-KLEEN SYSTEMS INC
TSDF Alt EPA ID:	Not reported
TSDF Alt Name:	Not reported
Waste Code Description:	134 - Aqueous solution with <10% total organic residues
RCRA Code:	Not reported

DARNELL-ROSE (Continued) **S113069164**

Meth Code:	H141 - Storage, Bulking, And/Or Transfer Off Site--No Treatment/Reovery (H010-H129) Or (H131-H135)
Quantity Tons:	0.42
Waste Quantity:	100
Quantity Unit:	G
Additional Code 1:	Not reported
Additional Code 2:	Not reported
Additional Code 3:	Not reported
Additional Code 4:	Not reported
Additional Code 5:	Not reported

Additional Info:

Year:	2015
Gen EPA ID:	CAL000122845
Shipment Date:	20151120
Creation Date:	1/11/2016 22:16:49
Receipt Date:	20151120
Manifest ID:	005163974SKS
Trans EPA ID:	TXR000081205
Trans Name:	SAFETY-KLEEN SYSTEMS INC
Trans 2 EPA ID:	Not reported
Trans 2 Name:	Not reported
TSDF EPA ID:	CAT000613935
Trans Name:	SAFETY-KLEEN SYSTEMS INC
TSDF Alt EPA ID:	Not reported
TSDF Alt Name:	Not reported
Waste Code Description:	134 - Aqueous solution with <10% total organic residues
RCRA Code:	Not reported
Meth Code:	H141 - Storage, Bulking, And/Or Transfer Off Site--No Treatment/Reovery (H010-H129) Or (H131-H135)
Quantity Tons:	0.336
Waste Quantity:	80
Quantity Unit:	G
Additional Code 1:	Not reported
Additional Code 2:	Not reported
Additional Code 3:	Not reported
Additional Code 4:	Not reported
Additional Code 5:	Not reported
Shipment Date:	20150904
Creation Date:	2/9/2016 22:15:39
Receipt Date:	20150904
Manifest ID:	004973998SKS
Trans EPA ID:	TXR000081205
Trans Name:	SAFETY-KLEEN SYSTEMS INC
Trans 2 EPA ID:	Not reported
Trans 2 Name:	Not reported
TSDF EPA ID:	CAT000613935
Trans Name:	SAFETY-KLEEN SYSTEMS INC
TSDF Alt EPA ID:	Not reported
TSDF Alt Name:	Not reported
Waste Code Description:	134 - Aqueous solution with <10% total organic residues
RCRA Code:	Not reported
Meth Code:	H141 - Storage, Bulking, And/Or Transfer Off Site--No Treatment/Reovery (H010-H129) Or (H131-H135)
Quantity Tons:	0.336

DARNELL-ROSE (Continued) **S113069164**

Waste Quantity:	80
Quantity Unit:	G
Additional Code 1:	Not reported
Additional Code 2:	Not reported
Additional Code 3:	Not reported
Additional Code 4:	Not reported
Additional Code 5:	Not reported
Shipment Date:	20150608
Creation Date:	8/10/2015 22:15:21
Receipt Date:	20150608
Manifest ID:	004933879SKS
Trans EPA ID:	TXR000081205
Trans Name:	SAFETY-KLEEN SYSTEMS INC
Trans 2 EPA ID:	Not reported
Trans 2 Name:	Not reported
TSDF EPA ID:	CAT000613935
Trans Name:	SAFETY-KLEEN SYSTEMS INC
TSDF Alt EPA ID:	Not reported
TSDF Alt Name:	Not reported
Waste Code Description:	134 - Aqueous solution with <10% total organic residues
RCRA Code:	Not reported
Meth Code:	H141 - Storage, Bulking, And/Or Transfer Off Site--No Treatment/Reovery (H010-H129) Or (H131-H135)
Quantity Tons:	0.336
Waste Quantity:	80
Quantity Unit:	G
Additional Code 1:	Not reported
Additional Code 2:	Not reported
Additional Code 3:	Not reported
Additional Code 4:	Not reported
Additional Code 5:	Not reported
Shipment Date:	20150318
Creation Date:	6/26/2015 22:16:07
Receipt Date:	20150318
Manifest ID:	004758117SKS
Trans EPA ID:	TXR000081205
Trans Name:	SAFETY-KLEEN SYSTEMS INC
Trans 2 EPA ID:	Not reported
Trans 2 Name:	Not reported
TSDF EPA ID:	CAT000613935
Trans Name:	SAFETY-KLEEN SYSTEMS INC
TSDF Alt EPA ID:	Not reported
TSDF Alt Name:	Not reported
Waste Code Description:	134 - Aqueous solution with <10% total organic residues
RCRA Code:	Not reported
Meth Code:	H141 - Storage, Bulking, And/Or Transfer Off Site--No Treatment/Reovery (H010-H129) Or (H131-H135)
Quantity Tons:	0.42
Waste Quantity:	100
Quantity Unit:	G
Additional Code 1:	Not reported
Additional Code 2:	Not reported
Additional Code 3:	Not reported
Additional Code 4:	Not reported
Additional Code 5:	Not reported

DARNELL-ROSE (Continued) **S113069164**

Additional Info:

Year:	2014
Gen EPA ID:	CAL000122845
Shipment Date:	20141217
Creation Date:	2/6/2015 22:15:34
Receipt Date:	20141217
Manifest ID:	004686008SKS
Trans EPA ID:	TXR000081205
Trans Name:	SAFETY-KLEEN SYSTEMS INC
Trans 2 EPA ID:	Not reported
Trans 2 Name:	Not reported
TSDF EPA ID:	CAT000613935
Trans Name:	SAFETY-KLEEN SYSTEMS INC
TSDF Alt EPA ID:	Not reported
TSDF Alt Name:	Not reported
Waste Code Description:	134 - Aqueous solution with <10% total organic residues
RCRA Code:	Not reported
Meth Code:	H141 - Storage, Bulking, And/Or Transfer Off Site--No Treatment/Reovery (H010-H129) Or (H131-H135)
Quantity Tons:	0.252
Waste Quantity:	60
Quantity Unit:	G
Additional Code 1:	Not reported
Additional Code 2:	Not reported
Additional Code 3:	Not reported
Additional Code 4:	Not reported
Additional Code 5:	Not reported
Shipment Date:	20140620
Creation Date:	8/17/2014 22:15:17
Receipt Date:	20140620
Manifest ID:	004367200SKS
Trans EPA ID:	TXR000081205
Trans Name:	SAFETY-KLEEN SYSTEMS INC
Trans 2 EPA ID:	Not reported
Trans 2 Name:	Not reported
TSDF EPA ID:	CAT000613935
Trans Name:	SAFETY-KLEEN SYSTEMS INC
TSDF Alt EPA ID:	Not reported
TSDF Alt Name:	Not reported
Waste Code Description:	134 - Aqueous solution with <10% total organic residues
RCRA Code:	Not reported
Meth Code:	H141 - Storage, Bulking, And/Or Transfer Off Site--No Treatment/Reovery (H010-H129) Or (H131-H135)
Quantity Tons:	0.336
Waste Quantity:	80
Quantity Unit:	G
Additional Code 1:	Not reported
Additional Code 2:	Not reported
Additional Code 3:	Not reported
Additional Code 4:	Not reported
Additional Code 5:	Not reported
Shipment Date:	20140401
Creation Date:	6/11/2014 22:15:17
Receipt Date:	20140401

DARNELL-ROSE (Continued) **S113069164**

Manifest ID:	004227612SKS
Trans EPA ID:	TXR000081205
Trans Name:	SAFETY-KLEEN SYSTEMS INC
Trans 2 EPA ID:	Not reported
Trans 2 Name:	Not reported
TSDF EPA ID:	CAT000613935
Trans Name:	SAFETY-KLEEN SYSTEMS INC
TSDF Alt EPA ID:	Not reported
TSDF Alt Name:	Not reported
Waste Code Description:	134 - Aqueous solution with <10% total organic residues
RCRA Code:	Not reported
Meth Code:	H141 - Storage, Bulking, And/Or Transfer Off Site--No Treatment/Reovery (H010-H129) Or (H131-H135)
Quantity Tons:	0.252
Waste Quantity:	60
Quantity Unit:	G
Additional Code 1:	Not reported
Additional Code 2:	Not reported
Additional Code 3:	Not reported
Additional Code 4:	Not reported
Additional Code 5:	Not reported
Shipment Date:	20140110
Creation Date:	3/30/2014 22:15:09
Receipt Date:	20140110
Manifest ID:	004123827SKS
Trans EPA ID:	TXR000081205
Trans Name:	SAFETY-KLEEN SYSTEMS INC
Trans 2 EPA ID:	Not reported
Trans 2 Name:	Not reported
TSDF EPA ID:	CAT000613935
Trans Name:	SAFETY-KLEEN SYSTEMS INC
TSDF Alt EPA ID:	Not reported
TSDF Alt Name:	Not reported
Waste Code Description:	134 - Aqueous solution with <10% total organic residues
RCRA Code:	Not reported
Meth Code:	H141 - Storage, Bulking, And/Or Transfer Off Site--No Treatment/Reovery (H010-H129) Or (H131-H135)
Quantity Tons:	0.336
Waste Quantity:	80
Quantity Unit:	G
Additional Code 1:	Not reported
Additional Code 2:	Not reported
Additional Code 3:	Not reported
Additional Code 4:	Not reported
Additional Code 5:	Not reported
Shipment Date:	20140110
Creation Date:	3/30/2014 22:15:09
Receipt Date:	20140110
Manifest ID:	004123827SKS
Trans EPA ID:	TXR000081205
Trans Name:	SAFETY-KLEEN SYSTEMS INC
Trans 2 EPA ID:	Not reported
Trans 2 Name:	Not reported
TSDF EPA ID:	CAT000613935
Trans Name:	SAFETY-KLEEN SYSTEMS INC

DARNELL-ROSE (Continued) **S113069164**

TSDF Alt EPA ID:	Not reported
TSDF Alt Name:	Not reported
Waste Code Description:	134 - Aqueous solution with <10% total organic residues
RCRA Code:	Not reported
Meth Code:	H141 - Storage, Bulking, And/Or Transfer Off Site--No Treatment/Reovery (H010-H129) Or (H131-H135)
Quantity Tons:	0.168
Waste Quantity:	40
Quantity Unit:	G
Additional Code 1:	Not reported
Additional Code 2:	Not reported
Additional Code 3:	Not reported
Additional Code 4:	Not reported
Additional Code 5:	Not reported

Additional Info:

Year:	2013
Gen EPA ID:	CAL000122845
Shipment Date:	20131017
Creation Date:	2/24/2014 22:15:23
Receipt Date:	20131017
Manifest ID:	003952329SKS
Trans EPA ID:	TXR000081205
Trans Name:	SAFETY-KLEEN SYSTEMS INC
Trans 2 EPA ID:	Not reported
Trans 2 Name:	Not reported
TSDF EPA ID:	CAT000613935
Trans Name:	SAFETY-KLEEN SYSTEMS INC
TSDF Alt EPA ID:	Not reported
TSDF Alt Name:	Not reported
Waste Code Description:	134 - Aqueous solution with <10% total organic residues
RCRA Code:	Not reported
Meth Code:	H141 - Storage, Bulking, And/Or Transfer Off Site--No Treatment/Reovery (H010-H129) Or (H131-H135)
Quantity Tons:	0.168
Waste Quantity:	40
Quantity Unit:	G
Additional Code 1:	Not reported
Additional Code 2:	Not reported
Additional Code 3:	Not reported
Additional Code 4:	Not reported
Additional Code 5:	Not reported
Shipment Date:	20131017
Creation Date:	2/24/2014 22:15:23
Receipt Date:	20131017
Manifest ID:	003952329SKS
Trans EPA ID:	TXR000081205
Trans Name:	SAFETY-KLEEN SYSTEMS INC
Trans 2 EPA ID:	Not reported
Trans 2 Name:	Not reported
TSDF EPA ID:	CAT000613935
Trans Name:	SAFETY-KLEEN SYSTEMS INC
TSDF Alt EPA ID:	Not reported
TSDF Alt Name:	Not reported
Waste Code Description:	134 - Aqueous solution with <10% total organic residues

DARNELL-ROSE (Continued) **S113069164**

RCRA Code:	Not reported
Meth Code:	H141 - Storage, Bulking, And/Or Transfer Off Site--No Treatment/Reovery (H010-H129) Or (H131-H135)
Quantity Tons:	0.168
Waste Quantity:	40
Quantity Unit:	G
Additional Code 1:	Not reported
Additional Code 2:	Not reported
Additional Code 3:	Not reported
Additional Code 4:	Not reported
Additional Code 5:	Not reported
Shipment Date:	20130729
Creation Date:	11/29/2013 22:15:05
Receipt Date:	20130802
Manifest ID:	006155952FLE
Trans EPA ID:	CAD980585293
Trans Name:	INDUSTRIAL WASTE UTILIZATION INC
Trans 2 EPA ID:	Not reported
Trans 2 Name:	Not reported
TSDF EPA ID:	AZR000501510
Trans Name:	AA SYDCOL LLC
TSDF Alt EPA ID:	Not reported
TSDF Alt Name:	Not reported
Waste Code Description:	223 - Unspecified oil-containing waste
RCRA Code:	Not reported
Meth Code:	H141 - Storage, Bulking, And/Or Transfer Off Site--No Treatment/Reovery (H010-H129) Or (H131-H135)
Quantity Tons:	0.06255
Waste Quantity:	15
Quantity Unit:	G
Additional Code 1:	Not reported
Additional Code 2:	Not reported
Additional Code 3:	Not reported
Additional Code 4:	Not reported
Additional Code 5:	Not reported
Shipment Date:	20130729
Creation Date:	11/29/2013 22:15:05
Receipt Date:	20130802
Manifest ID:	006155952FLE
Trans EPA ID:	CAD980585293
Trans Name:	INDUSTRIAL WASTE UTILIZATION INC
Trans 2 EPA ID:	Not reported
Trans 2 Name:	Not reported
TSDF EPA ID:	AZR000501510
Trans Name:	AA SYDCOL LLC
TSDF Alt EPA ID:	Not reported
TSDF Alt Name:	Not reported
Waste Code Description:	223 - Unspecified oil-containing waste
RCRA Code:	Not reported
Meth Code:	H141 - Storage, Bulking, And/Or Transfer Off Site--No Treatment/Reovery (H010-H129) Or (H131-H135)
Quantity Tons:	1.15
Waste Quantity:	2300
Quantity Unit:	P
Additional Code 1:	Not reported

DARNELL-ROSE (Continued) **S113069164**

Additional Code 2:	Not reported
Additional Code 3:	Not reported
Additional Code 4:	Not reported
Additional Code 5:	Not reported
Shipment Date:	20130726
Creation Date:	11/21/2013 22:15:08
Receipt Date:	20130730
Manifest ID:	003693529SKS
Trans EPA ID:	TXR000081205
Trans Name:	SAFETY-KLEEN SYSTEMS INC
Trans 2 EPA ID:	Not reported
Trans 2 Name:	Not reported
TSDF EPA ID:	CAT000613893
Trans Name:	SAFETY-KLEEN SYSTEMS INC
TSDF Alt EPA ID:	Not reported
TSDF Alt Name:	Not reported
Waste Code Description:	134 - Aqueous solution with <10% total organic residues
RCRA Code:	Not reported
Meth Code:	H141 - Storage, Bulking, And/Or Transfer Off Site--No Treatment/Reovery (H010-H129) Or (H131-H135)
Quantity Tons:	0.42
Waste Quantity:	100
Quantity Unit:	G
Additional Code 1:	Not reported
Additional Code 2:	Not reported
Additional Code 3:	Not reported
Additional Code 4:	Not reported
Additional Code 5:	Not reported
Shipment Date:	20130430
Creation Date:	9/9/2013 22:15:10
Receipt Date:	20130502
Manifest ID:	003402263SKS
Trans EPA ID:	TXR000081205
Trans Name:	SAFETY-KLEEN SYSTEMS INC
Trans 2 EPA ID:	Not reported
Trans 2 Name:	Not reported
TSDF EPA ID:	CAT000613893
Trans Name:	SAFETY-KLEEN SYSTEMS INC
TSDF Alt EPA ID:	Not reported
TSDF Alt Name:	Not reported
Waste Code Description:	134 - Aqueous solution with <10% total organic residues
RCRA Code:	Not reported
Meth Code:	H141 - Storage, Bulking, And/Or Transfer Off Site--No Treatment/Reovery (H010-H129) Or (H131-H135)
Quantity Tons:	0.336
Waste Quantity:	80
Quantity Unit:	G
Additional Code 1:	Not reported
Additional Code 2:	Not reported
Additional Code 3:	Not reported
Additional Code 4:	Not reported
Additional Code 5:	Not reported
Shipment Date:	20130208
Creation Date:	6/28/2013 22:15:05

DARNELL-ROSE (Continued) **S113069164**

Receipt Date:	20130213
Manifest ID:	003646801SKS
Trans EPA ID:	TXR000081205
Trans Name:	SAFETY-KLEEN SYSTEMS INC
Trans 2 EPA ID:	Not reported
Trans 2 Name:	Not reported
TSDF EPA ID:	CAT000613893
Trans Name:	SAFETY-KLEEN SYSTEMS INC
TSDF Alt EPA ID:	Not reported
TSDF Alt Name:	Not reported
Waste Code Description:	134 - Aqueous solution with <10% total organic residues
RCRA Code:	Not reported
Meth Code:	H141 - Storage, Bulking, And/Or Transfer Off Site--No Treatment/Reovery (H010-H129) Or (H131-H135)
Quantity Tons:	0.336
Waste Quantity:	80
Quantity Unit:	G
Additional Code 1:	Not reported
Additional Code 2:	Not reported
Additional Code 3:	Not reported
Additional Code 4:	Not reported
Additional Code 5:	Not reported

Additional Info:

Year:	2012
Gen EPA ID:	CAL000122845
Shipment Date:	20121113
Creation Date:	4/4/2013 22:15:21
Receipt Date:	20121115
Manifest ID:	003557720SKS
Trans EPA ID:	TXR000081205
Trans Name:	SAFETY-KLEEN SYSTEMS INC
Trans 2 EPA ID:	Not reported
Trans 2 Name:	Not reported
TSDF EPA ID:	CAT000613893
Trans Name:	SAFETY-KLEEN SYSTEMS INC
TSDF Alt EPA ID:	Not reported
TSDF Alt Name:	Not reported
Waste Code Description:	134 - Aqueous solution with <10% total organic residues
RCRA Code:	Not reported
Meth Code:	H141 - Storage, Bulking, And/Or Transfer Off Site--No Treatment/Reovery (H010-H129) Or (H131-H135)
Quantity Tons:	0.336
Waste Quantity:	80
Quantity Unit:	G
Additional Code 1:	Not reported
Additional Code 2:	Not reported
Additional Code 3:	Not reported
Additional Code 4:	Not reported
Additional Code 5:	Not reported
Shipment Date:	20121031
Creation Date:	4/4/2013 22:15:21
Receipt Date:	20121110
Manifest ID:	006115347FLE
Trans EPA ID:	CAD980585293

DARNELL-ROSE (Continued) **S113069164**

Trans Name:	INDUSTRIAL WASTE UTILIZATION INC
Trans 2 EPA ID:	Not reported
Trans 2 Name:	Not reported
TSDF EPA ID:	AZR000501510
Trans Name:	AA SYDCOL LLC
TSDF Alt EPA ID:	Not reported
TSDF Alt Name:	Not reported
Waste Code Description:	352 - Other organic solids
RCRA Code:	Not reported
Meth Code:	H039 - Other Recovery Of Reclamation For Reuse Including Acid Regeneration, Organics Recovery Ect
Quantity Tons:	2.25
Waste Quantity:	4500
Quantity Unit:	P
Additional Code 1:	Not reported
Additional Code 2:	Not reported
Additional Code 3:	Not reported
Additional Code 4:	Not reported
Additional Code 5:	Not reported
Shipment Date:	20120821
Creation Date:	1/13/2013 22:15:06
Receipt Date:	20120831
Manifest ID:	005589698FLE
Trans EPA ID:	CAD980585293
Trans Name:	INDUSTRIAL WASTE UTILIZATION INC
Trans 2 EPA ID:	Not reported
Trans 2 Name:	Not reported
TSDF EPA ID:	AZR000501510
Trans Name:	AA SYDCOL LLC
TSDF Alt EPA ID:	Not reported
TSDF Alt Name:	Not reported
Waste Code Description:	343 - Unspecified organic liquid mixture
RCRA Code:	Not reported
Meth Code:	H141 - Storage, Bulking, And/Or Transfer Off Site--No Treatment/Reovery (H010-H129) Or (H131-H135)
Quantity Tons:	10.2
Waste Quantity:	3000
Quantity Unit:	G
Additional Code 1:	Not reported
Additional Code 2:	Not reported
Additional Code 3:	Not reported
Additional Code 4:	Not reported
Additional Code 5:	Not reported
Shipment Date:	20120814
Creation Date:	1/5/2013 22:15:18
Receipt Date:	20120816
Manifest ID:	003262732SKS
Trans EPA ID:	TXR000050930
Trans Name:	SAFETY-KLEEN SYSTEMS INC
Trans 2 EPA ID:	Not reported
Trans 2 Name:	Not reported
TSDF EPA ID:	CAT000613893
Trans Name:	SAFETY-KLEEN SYSTEMS INC
TSDF Alt EPA ID:	Not reported
TSDF Alt Name:	Not reported

DARNELL-ROSE (Continued) **S113069164**

Waste Code Description:	134 - Aqueous solution with <10% total organic residues
RCRA Code:	Not reported
Meth Code:	H141 - Storage, Bulking, And/Or Transfer Off Site--No Treatment/Reovery (H010-H129) Or (H131-H135)
Quantity Tons:	0.336
Waste Quantity:	80
Quantity Unit:	G
Additional Code 1:	Not reported
Additional Code 2:	Not reported
Additional Code 3:	Not reported
Additional Code 4:	Not reported
Additional Code 5:	Not reported
Shipment Date:	20120521
Creation Date:	5/28/2013 22:15:05
Receipt Date:	20120523
Manifest ID:	003047689SKS
Trans EPA ID:	TXR000050930
Trans Name:	SAFETY-KLEEN SYSTEMS INC
Trans 2 EPA ID:	Not reported
Trans 2 Name:	Not reported
TSDF EPA ID:	CAT000613893
Trans Name:	SAFETY-KLEEN SYSTEMS INC
TSDF Alt EPA ID:	Not reported
TSDF Alt Name:	Not reported
Waste Code Description:	134 - Aqueous solution with <10% total organic residues
RCRA Code:	Not reported
Meth Code:	H141 - Storage, Bulking, And/Or Transfer Off Site--No Treatment/Reovery (H010-H129) Or (H131-H135)
Quantity Tons:	0.42
Waste Quantity:	100
Quantity Unit:	G
Additional Code 1:	Not reported
Additional Code 2:	Not reported
Additional Code 3:	Not reported
Additional Code 4:	Not reported
Additional Code 5:	Not reported
Shipment Date:	20120229
Creation Date:	3/21/2013 12:57:11
Receipt Date:	20120302
Manifest ID:	003038808SKS
Trans EPA ID:	TXR000050930
Trans Name:	SAFETY-KLEEN SYSTEMS INC
Trans 2 EPA ID:	Not reported
Trans 2 Name:	Not reported
TSDF EPA ID:	CAT000613893
Trans Name:	SAFETY-KLEEN SYSTEMS INC
TSDF Alt EPA ID:	Not reported
TSDF Alt Name:	Not reported
Waste Code Description:	134 - Aqueous solution with <10% total organic residues
RCRA Code:	Not reported
Meth Code:	H141 - Storage, Bulking, And/Or Transfer Off Site--No Treatment/Reovery (H010-H129) Or (H131-H135)
Quantity Tons:	0.336
Waste Quantity:	80
Quantity Unit:	G

DARNELL-ROSE (Continued) **S113069164**

Additional Code 1:	Not reported
Additional Code 2:	Not reported
Additional Code 3:	Not reported
Additional Code 4:	Not reported
Additional Code 5:	Not reported

Additional Info:

Year:	2011
Gen EPA ID:	CAL000122845
Shipment Date:	20111207
Creation Date:	10/8/2012 15:31:56
Receipt Date:	20111207
Manifest ID:	002719820SKS
Trans EPA ID:	TXR000050930
Trans Name:	SAFETY-KLEEN SYSTEMS INC
Trans 2 EPA ID:	Not reported
Trans 2 Name:	Not reported
TSDF EPA ID:	CAT000613935
Trans Name:	SAFETY-KLEEN SYSTEMS INC
TSDF Alt EPA ID:	Not reported
TSDF Alt Name:	Not reported
Waste Code Description:	134 - Aqueous solution with <10% total organic residues
RCRA Code:	Not reported
Meth Code:	H141 - Storage, Bulking, And/Or Transfer Off Site--No Treatment/Reovery (H010-H129) Or (H131-H135)
Quantity Tons:	0.42
Waste Quantity:	100
Quantity Unit:	G
Additional Code 1:	Not reported
Additional Code 2:	Not reported
Additional Code 3:	Not reported
Additional Code 4:	Not reported
Additional Code 5:	Not reported
Shipment Date:	20110913
Creation Date:	3/21/2013 12:56:23
Receipt Date:	20110919
Manifest ID:	002907138SKS
Trans EPA ID:	TXR000050930
Trans Name:	SAFETY-KLEEN SYSTEMS INC
Trans 2 EPA ID:	Not reported
Trans 2 Name:	Not reported
TSDF EPA ID:	CAT000613893
Trans Name:	SAFETY-KLEEN SYSTEMS INC
TSDF Alt EPA ID:	Not reported
TSDF Alt Name:	Not reported
Waste Code Description:	134 - Aqueous solution with <10% total organic residues
RCRA Code:	Not reported
Meth Code:	H141 - Storage, Bulking, And/Or Transfer Off Site--No Treatment/Reovery (H010-H129) Or (H131-H135)
Quantity Tons:	0.336
Waste Quantity:	80
Quantity Unit:	G
Additional Code 1:	Not reported
Additional Code 2:	Not reported
Additional Code 3:	Not reported

DARNELL-ROSE (Continued) **S113069164**

Additional Code 4:	Not reported
Additional Code 5:	Not reported
Shipment Date:	20110706
Creation Date:	12/15/2011 18:30:22
Receipt Date:	20110712
Manifest ID:	004259253FLE
Trans EPA ID:	TXR000050930
Trans Name:	SAFETY-KLEEN SYSTEMS INC
Trans 2 EPA ID:	Not reported
Trans 2 Name:	Not reported
TSDF EPA ID:	CAT000613893
Trans Name:	SAFETY-KLEEN SYSTEMS INC
TSDF Alt EPA ID:	Not reported
TSDF Alt Name:	Not reported
Waste Code Description:	134 - Aqueous solution with <10% total organic residues
RCRA Code:	Not reported
Meth Code:	H141 - Storage, Bulking, And/Or Transfer Off Site--No Treatment/Reovery (H010-H129) Or (H131-H135)
Quantity Tons:	0.336
Waste Quantity:	80
Quantity Unit:	G
Additional Code 1:	Not reported
Additional Code 2:	Not reported
Additional Code 3:	Not reported
Additional Code 4:	Not reported
Additional Code 5:	Not reported
Shipment Date:	20110119
Creation Date:	10/8/2012 15:31:36
Receipt Date:	20110119
Manifest ID:	004279178FLE
Trans EPA ID:	TXR000050930
Trans Name:	SAFETY-KLEEN SYSTEMS INC
Trans 2 EPA ID:	Not reported
Trans 2 Name:	Not reported
TSDF EPA ID:	CAT000613935
Trans Name:	SAFETY-KLEEN SYSTEMS INC
TSDF Alt EPA ID:	Not reported
TSDF Alt Name:	Not reported
Waste Code Description:	134 - Aqueous solution with <10% total organic residues
RCRA Code:	Not reported
Meth Code:	H141 - Storage, Bulking, And/Or Transfer Off Site--No Treatment/Reovery (H010-H129) Or (H131-H135)
Quantity Tons:	0.168
Waste Quantity:	40
Quantity Unit:	G
Additional Code 1:	Not reported
Additional Code 2:	Not reported
Additional Code 3:	Not reported
Additional Code 4:	Not reported
Additional Code 5:	Not reported

Additional Info:

Year:	2010
Gen EPA ID:	CAL000122845

DARNELL-ROSE (Continued) **S113069164**

Shipment Date:	20100810
Creation Date:	10/8/2012 15:31:12
Receipt Date:	20100810
Manifest ID:	003347639FLE
Trans EPA ID:	TXR000050930
Trans Name:	SAFETY-KLEEN SYSTEMS INC
Trans 2 EPA ID:	Not reported
Trans 2 Name:	Not reported
TSDF EPA ID:	CAT000613935
Trans Name:	SAFETY-KLEEN SYSTEMS INC
TSDF Alt EPA ID:	Not reported
TSDF Alt Name:	Not reported
Waste Code Description:	134 - Aqueous solution with <10% total organic residues
RCRA Code:	Not reported
Meth Code:	H141 - Storage, Bulking, And/Or Transfer Off Site--No Treatment/Reovery (H010-H129) Or (H131-H135)
Quantity Tons:	0.02
Waste Quantity:	40
Quantity Unit:	P
Additional Code 1:	Not reported
Additional Code 2:	Not reported
Additional Code 3:	Not reported
Additional Code 4:	Not reported
Additional Code 5:	Not reported

Shipment Date:	20100527
Creation Date:	10/8/2012 15:30:02
Receipt Date:	20100527
Manifest ID:	003348321FLE
Trans EPA ID:	TXR000050930
Trans Name:	SAFETY-KLEEN SYSTEMS INC
Trans 2 EPA ID:	Not reported
Trans 2 Name:	Not reported
TSDF EPA ID:	CAT000613935
Trans Name:	SAFETY-KLEEN SYSTEMS INC
TSDF Alt EPA ID:	Not reported
TSDF Alt Name:	Not reported
Waste Code Description:	134 - Aqueous solution with <10% total organic residues
RCRA Code:	Not reported
Meth Code:	- Not reported
Quantity Tons:	0.168
Waste Quantity:	40
Quantity Unit:	G
Additional Code 1:	Not reported
Additional Code 2:	Not reported
Additional Code 3:	Not reported
Additional Code 4:	Not reported
Additional Code 5:	Not reported

Additional Info:

Year:	2009
Gen EPA ID:	CAL000122845

Shipment Date:	20091026
Creation Date:	12/8/2009 18:30:38
Receipt Date:	20091030
Manifest ID:	002951775FLE

DARNELL-ROSE (Continued) **S113069164**

Trans EPA ID:	CAD980585293
Trans Name:	INDUSTRIAL WASTE UTILIZATION INC
Trans 2 EPA ID:	Not reported
Trans 2 Name:	Not reported
TSDF EPA ID:	CAD097030993
Trans Name:	SIEMENS WATER TECHNOLOGIES CORP
TSDF Alt EPA ID:	Not reported
TSDF Alt Name:	Not reported
Waste Code Description:	352 - Other organic solids
RCRA Code:	Not reported
Meth Code:	H141 - Storage, Bulking, And/Or Transfer Off Site--No Treatment/Reovery (H010-H129) Or (H131-H135)
Quantity Tons:	1.5
Waste Quantity:	3000
Quantity Unit:	P
Additional Code 1:	Not reported
Additional Code 2:	Not reported
Additional Code 3:	Not reported
Additional Code 4:	Not reported
Additional Code 5:	Not reported
Shipment Date:	20090908
Creation Date:	10/8/2012 15:29:40
Receipt Date:	20090908
Manifest ID:	002158337SKS
Trans EPA ID:	TXR000050930
Trans Name:	SAFETY-KLEEN SYSTEMS INC
Trans 2 EPA ID:	Not reported
Trans 2 Name:	Not reported
TSDF EPA ID:	CAT000613935
Trans Name:	SAFETY-KLEEN SYSTEMS INC
TSDF Alt EPA ID:	Not reported
TSDF Alt Name:	Not reported
Waste Code Description:	134 - Aqueous solution with <10% total organic residues
RCRA Code:	Not reported
Meth Code:	H141 - Storage, Bulking, And/Or Transfer Off Site--No Treatment/Reovery (H010-H129) Or (H131-H135)
Quantity Tons:	0.168
Waste Quantity:	40
Quantity Unit:	G
Additional Code 1:	Not reported
Additional Code 2:	Not reported
Additional Code 3:	Not reported
Additional Code 4:	Not reported
Additional Code 5:	Not reported
Shipment Date:	20090310
Creation Date:	10/8/2012 15:28:58
Receipt Date:	20090310
Manifest ID:	001520231SKS
Trans EPA ID:	TXR000050930
Trans Name:	SAFETY-KLEEN SYSTEMS INC
Trans 2 EPA ID:	Not reported
Trans 2 Name:	Not reported
TSDF EPA ID:	CAT000613935
Trans Name:	SAFETY-KLEEN SYSTEMS INC
TSDF Alt EPA ID:	Not reported

DARNELL-ROSE (Continued) **S113069164**

TSDF Alt Name:	Not reported
Waste Code Description:	134 - Aqueous solution with <10% total organic residues
RCRA Code:	Not reported
Meth Code:	H141 - Storage, Bulking, And/Or Transfer Off Site--No Treatment/Reovery (H010-H129) Or (H131-H135)
Quantity Tons:	0.168
Waste Quantity:	40
Quantity Unit:	G
Additional Code 1:	Not reported
Additional Code 2:	Not reported
Additional Code 3:	Not reported
Additional Code 4:	Not reported
Additional Code 5:	Not reported
Shipment Date:	20090108
Creation Date:	10/8/2012 15:28:34
Receipt Date:	20090109
Manifest ID:	001629033SKS
Trans EPA ID:	TXR000050930
Trans Name:	SAFETY-KLEEN SYSTEMS INC
Trans 2 EPA ID:	Not reported
Trans 2 Name:	Not reported
TSDF EPA ID:	CAT000613893
Trans Name:	SAFETY-KLEEN SYSTEMS INC
TSDF Alt EPA ID:	Not reported
TSDF Alt Name:	Not reported
Waste Code Description:	134 - Aqueous solution with <10% total organic residues
RCRA Code:	Not reported
Meth Code:	H141 - Storage, Bulking, And/Or Transfer Off Site--No Treatment/Reovery (H010-H129) Or (H131-H135)
Quantity Tons:	0.168
Waste Quantity:	40
Quantity Unit:	G
Additional Code 1:	Not reported
Additional Code 2:	Not reported
Additional Code 3:	Not reported
Additional Code 4:	Not reported
Additional Code 5:	Not reported

Additional Info:

Year:	2008
Gen EPA ID:	CAL000122845
Shipment Date:	20081110
Creation Date:	3/21/2013 12:55:32
Receipt Date:	Not reported
Manifest ID:	001474236SKS
Trans EPA ID:	TXR000050930
Trans Name:	SAFETY-KLEEN SYSTEMS INC
Trans 2 EPA ID:	Not reported
Trans 2 Name:	Not reported
TSDF EPA ID:	CAT000613893
Trans Name:	SAFETY-KLEEN SYSTEMS INC
TSDF Alt EPA ID:	Not reported
TSDF Alt Name:	Not reported
Waste Code Description:	134 - Aqueous solution with <10% total organic residues
RCRA Code:	Not reported

DARNELL-ROSE (Continued) **S113069164**

Meth Code:	- Not reported
Quantity Tons:	0.168
Waste Quantity:	40
Quantity Unit:	G
Additional Code 1:	Not reported
Additional Code 2:	Not reported
Additional Code 3:	Not reported
Additional Code 4:	Not reported
Additional Code 5:	Not reported
Shipment Date:	20080915
Creation Date:	10/8/2012 15:28:10
Receipt Date:	20080916
Manifest ID:	001372514SKS
Trans EPA ID:	TXR000050930
Trans Name:	SAFETY-KLEEN SYSTEMS INC
Trans 2 EPA ID:	Not reported
Trans 2 Name:	Not reported
TSDF EPA ID:	CAT000613893
Trans Name:	SAFETY-KLEEN SYSTEMS INC
TSDF Alt EPA ID:	Not reported
TSDF Alt Name:	Not reported
Waste Code Description:	134 - Aqueous solution with <10% total organic residues
RCRA Code:	Not reported
Meth Code:	H141 - Storage, Bulking, And/Or Transfer Off Site--No Treatment/Reovery (H010-H129) Or (H131-H135)
Quantity Tons:	0.168
Waste Quantity:	40
Quantity Unit:	G
Additional Code 1:	Not reported
Additional Code 2:	Not reported
Additional Code 3:	Not reported
Additional Code 4:	Not reported
Additional Code 5:	Not reported
Shipment Date:	20080722
Creation Date:	10/8/2012 15:27:30
Receipt Date:	20080723
Manifest ID:	001132393SKS
Trans EPA ID:	TXR000050930
Trans Name:	SAFETY-KLEEN SYSTEMS INC
Trans 2 EPA ID:	Not reported
Trans 2 Name:	Not reported
TSDF EPA ID:	CAT000613893
Trans Name:	SAFETY-KLEEN SYSTEMS INC
TSDF Alt EPA ID:	Not reported
TSDF Alt Name:	Not reported
Waste Code Description:	134 - Aqueous solution with <10% total organic residues
RCRA Code:	Not reported
Meth Code:	H141 - Storage, Bulking, And/Or Transfer Off Site--No Treatment/Reovery (H010-H129) Or (H131-H135)
Quantity Tons:	0.168
Waste Quantity:	40
Quantity Unit:	G
Additional Code 1:	Not reported
Additional Code 2:	Not reported
Additional Code 3:	Not reported

DARNELL-ROSE (Continued) **S113069164**

Additional Code 4:	Not reported
Additional Code 5:	Not reported
Shipment Date:	20080523
Creation Date:	10/8/2012 15:25:49
Receipt Date:	20080527
Manifest ID:	001148478SKS
Trans EPA ID:	TXR000050930
Trans Name:	SAFETY-KLEEN SYSTEMS INC
Trans 2 EPA ID:	Not reported
Trans 2 Name:	Not reported
TSDF EPA ID:	CAT000613893
Trans Name:	SAFETY-KLEEN SYSTEMS INC
TSDF Alt EPA ID:	Not reported
TSDF Alt Name:	Not reported
Waste Code Description:	134 - Aqueous solution with <10% total organic residues
RCRA Code:	Not reported
Meth Code:	H141 - Storage, Bulking, And/Or Transfer Off Site--No Treatment/Reovery (H010-H129) Or (H131-H135)
Quantity Tons:	0.084
Waste Quantity:	20
Quantity Unit:	G
Additional Code 1:	Not reported
Additional Code 2:	Not reported
Additional Code 3:	Not reported
Additional Code 4:	Not reported
Additional Code 5:	Not reported
Shipment Date:	20080404
Creation Date:	10/8/2012 15:25:19
Receipt Date:	20080408
Manifest ID:	001170348SKS
Trans EPA ID:	TXR000050930
Trans Name:	SAFETY-KLEEN SYSTEMS INC
Trans 2 EPA ID:	Not reported
Trans 2 Name:	Not reported
TSDF EPA ID:	CAT000613893
Trans Name:	SAFETY-KLEEN SYSTEMS INC
TSDF Alt EPA ID:	Not reported
TSDF Alt Name:	Not reported
Waste Code Description:	134 - Aqueous solution with <10% total organic residues
RCRA Code:	Not reported
Meth Code:	H141 - Storage, Bulking, And/Or Transfer Off Site--No Treatment/Reovery (H010-H129) Or (H131-H135)
Quantity Tons:	0.168
Waste Quantity:	40
Quantity Unit:	G
Additional Code 1:	Not reported
Additional Code 2:	Not reported
Additional Code 3:	Not reported
Additional Code 4:	Not reported
Additional Code 5:	Not reported
Shipment Date:	20080205
Creation Date:	10/8/2012 15:22:15
Receipt Date:	20080205
Manifest ID:	000981790SKS

DARNELL-ROSE (Continued) **S113069164**

Trans EPA ID:	TXR000050930
Trans Name:	SAFETY-KLEEN SYSTEMS INC
Trans 2 EPA ID:	Not reported
Trans 2 Name:	Not reported
TSDF EPA ID:	CAT000613893
Trans Name:	SAFETY-KLEEN SYSTEMS INC
TSDF Alt EPA ID:	Not reported
TSDF Alt Name:	Not reported
Waste Code Description:	134 - Aqueous solution with <10% total organic residues
RCRA Code:	Not reported
Meth Code:	H141 - Storage, Bulking, And/Or Transfer Off Site--No Treatment/Reovery (H010-H129) Or (H131-H135)
Quantity Tons:	0.084
Waste Quantity:	20
Quantity Unit:	G
Additional Code 1:	Not reported
Additional Code 2:	Not reported
Additional Code 3:	Not reported
Additional Code 4:	Not reported
Additional Code 5:	Not reported

HWTS:

Name:	DARNELL-ROSE
Address:	17915 RAILROAD ST
Address 2:	Not reported
City,State,Zip:	CITY OF INDUSTRY, CA 91748
EPA ID:	CAL000122845
Inactive Date:	06/30/2020
Create Date:	09/26/1994
Last Act Date:	Not reported
Mailing Name:	Not reported
Mailing Address:	1205 VIA ROMA
Mailing Address 2:	Not reported
Mailing City,State,Zip:	COLTON, CA 923240000
Owner Name:	EVANS INDUSTRIES
Owner Address:	1205 VIA ROMA
Owner Address 2:	Not reported
Owner City,State,Zip:	COLTON, CA 923240000
Contact Name:	ROBBIE MCCULLAH
Contact Address:	1205 VIA ROMA
Contact Address 2:	Not reported
City,State,Zip:	COLTON, CA 92324
Facility Status:	Inactive
Facility Type:	PERMANENT
Category:	STATE
Latitude:	33.996802
Longitude:	-117.9136

NAICS:

EPA ID:	CAL000122845
Create Date:	2009-12-03 12:41:18.000
NAICS Code:	336399
NAICS Description:	All Other Motor Vehicle Parts Manufacturing
Issued EPA ID Date:	1994-09-26 00:00:00
Inactive Date:	2020-06-30 00:00:00
Facility Name:	DARNELL-ROSE
Facility Address:	17915 RAILROAD ST

DARNELL-ROSE (Continued) **S113069164**

Facility Address 2:	Not reported
Facility City:	CITY OF INDUSTRY
Facility County:	Not reported
Facility State:	CA
Facility Zip:	917481113

D16
NE
< 1/8
0.041 mi.
217 ft.

Relative:
Higher

Actual:
422 ft.

ALTIUM PACKAGING
1070 SAMUELSON ST
CITY OF INDUSTRY, CA 91748

Site 1 of 12 in cluster D

CPS-SLIC **S104580447**
CERS HAZ WASTE **N/A**
NPDES
WDS
WIP
CIWQS
CERS

CPS-SLIC:

Name:	PARKER
Address:	1070 SAMUELSON ST.
City,State,Zip:	CITY OF INDUSTRY, CA 91745
Region:	STATE
Facility Status:	**Open - Inactive**
Status Date:	01/26/2015
Global Id:	SL603798669
Lead Agency:	LOS ANGELES RWQCB (REGION 4)
Lead Agency Case Number:	Not reported
Latitude:	33.999466
Longitude:	-117.910723
Case Type:	Cleanup Program Site
Case Worker:	Not reported
Local Agency:	Not reported
RB Case Number:	105.0211
File Location:	Not reported
Potential Media Affected:	Aquifer used for drinking water supply
Potential Contaminants of Concern:	Not reported
EPA Region:	9
Coordinate Source:	Manual Entry on Screens
Cuf Case:	NO
Quantity Released Gallons:	Not reported
Begin Date:	04/12/1988
Leak Reported Date:	01/02/1965
How Discovered:	Not reported
How Discovered Description:	Not reported
Discharge Source:	Not reported
Discharge Cause:	Not reported
Stop Method:	Not reported
Stop Description:	Not reported
No Further Action Date:	Not reported
CA Water Watershed Name:	San Gabriel River - Upper San Gabriel (405.20)
Dwr Groundwater Subbasin Name:	San Gabriel Valley (4-013)
Disadvantaged Community:	Disadvantaged Community
CA Enviroscreen 3 Score:	66-70%
CA Enviroscreen 4 Score:	75-80%
Military DOD Site:	No
Facility Project Subtype:	Not reported
RWQCB Region:	LOS ANGELES RWQCB (REGION 4)
Site History:	Not reported

ALTIUM PACKAGING (Continued) **S104580447**

Click here to access the California GeoTracker records for this facility:

CERS HAZ WASTE:

Name:	ALTIUM PACKAGING
Address:	1070 SAMUELSON ST
City,State,Zip:	CITY OF INDUSTRY, CA 91748
Site ID:	390494
CERS ID:	10295881
CERS Description:	Hazardous Waste Generator

NPDES:

Name:	ALTIUM PACKAGING
Address:	1070 SAMUELSON ST
City,State,Zip:	CITY OF INDUSTRY, CA 91748
Facility Status:	Active
NPDES Number:	CAS000001
Region:	4
Agency Number:	0
Regulatory Measure ID:	189960
Place ID:	Not reported
Order Number:	97-03-DWQ
WDID:	4 19I010371
Regulatory Measure Type:	Enrollee
Program Type:	Industrial
Adoption Date Of Regulatory Measure:	Not reported
Effective Date Of Regulatory Measure:	08/02/1993
Termination Date Of Regulatory Measure:	Not reported
Expiration Date Of Regulatory Measure:	Not reported
Discharge Address:	1070 Samuelson St
Discharge Name:	Consolidated Container Co LLC
Discharge City:	City Of Industry
Discharge State:	California
Discharge Zip:	91748
Status:	Not reported
Status Date:	Not reported
Operator Name:	Not reported
Operator Address:	Not reported
Operator City:	Not reported
Operator State:	Not reported
Operator Zip:	Not reported

NPDES as of 03/2018:

NPDES Number:	Not reported
Status:	Not reported
Agency Number:	Not reported
Region:	4
Regulatory Measure ID:	189960
Order Number:	Not reported
Regulatory Measure Type:	Industrial
Place ID:	Not reported
WDID:	4 19I010371
Program Type:	Not reported
Adoption Date Of Regulatory Measure:	Not reported
Effective Date Of Regulatory Measure:	Not reported
Expiration Date Of Regulatory Measure:	Not reported
Termination Date Of Regulatory Measure:	Not reported

ALTIUM PACKAGING (Continued) **S104580447**

Discharge Name:	Not reported
Discharge Address:	Not reported
Discharge City:	Not reported
Discharge State:	Not reported
Discharge Zip:	Not reported
Received Date:	05/09/2008
Processed Date:	08/02/1993
Status:	Active
Status Date:	08/02/1993
Place Size:	52400
Place Size Unit:	SqFt
Contact:	Isabell Macais
Contact Title:	Safety Coordinator Lead
Contact Phone:	626-854-2949
Contact Phone Ext:	Not reported
Contact Email:	Isabell.Macais@cccllc.com
Operator Name:	Consolidated Container Co LLC
Operator Address:	1070 Samuelson St
Operator City:	City Of Industry
Operator State:	California
Operator Zip:	91748
Operator Contact:	Isabell Macias
Operator Contact Title:	Not reported
Operator Contact Phone:	626-854-2949
Operator Contact Phone Ext:	Not reported
Operator Contact Email:	Isabell.Macias@cccllc.com
Operator Type:	Private Business
Developer:	Not reported
Developer Address:	Not reported
Developer City:	Not reported
Developer State:	California
Developer Zip:	Not reported
Developer Contact:	Not reported
Developer Contact Title:	Not reported
Constype Linear Utility Ind:	Not reported
Emergency Phone:	818-854-2922
Emergency Phone Ext:	Not reported
Constype Above Ground Ind:	Not reported
Constype Below Ground Ind:	Not reported
Constype Cable Line Ind:	Not reported
Constype Comm Line Ind:	Not reported
Constype Commertial Ind:	Not reported
Constype Electrical Line Ind:	Not reported
Constype Gas Line Ind:	Not reported
Constype Industrial Ind:	Not reported
Constype Other Description:	Not reported
Constype Other Ind:	Not reported
Constype Recons Ind:	Not reported
Constype Residential Ind:	Not reported
Constype Transport Ind:	Not reported
Constype Utility Description:	Not reported
Constype Utility Ind:	Not reported
Constype Water Sewer Ind:	Not reported
Dir Discharge Uswater Ind:	N
Receiving Water Name:	San Gabriel River Drainage
Certifier:	Joe Rodriguez
Certifier Title:	Quality Control

ALTIUM PACKAGING (Continued) **S104580447**

Certification Date:	16-JUN-15
Primary Sic:	3089-Plastics Products, NEC
Secondary Sic:	Not reported
Tertiary Sic:	Not reported
NPDES Number:	CAS000001
Status:	Active
Agency Number:	0
Region:	4
Regulatory Measure ID:	189960
Order Number:	97-03-DWQ
Regulatory Measure Type:	Enrollee
Place ID:	Not reported
WDID:	4 19I010371
Program Type:	Industrial
Adoption Date Of Regulatory Measure:	Not reported
Effective Date Of Regulatory Measure:	08/02/1993
Expiration Date Of Regulatory Measure:	Not reported
Termination Date Of Regulatory Measure:	Not reported
Discharge Name:	Consolidated Container Co LLC
Discharge Address:	1070 Samuelson St
Discharge City:	City Of Industry
Discharge State:	California
Discharge Zip:	91748
Received Date:	Not reported
Processed Date:	Not reported
Status:	Not reported
Status Date:	Not reported
Place Size:	Not reported
Place Size Unit:	Not reported
Contact:	Not reported
Contact Title:	Not reported
Contact Phone:	Not reported
Contact Phone Ext:	Not reported
Contact Email:	Not reported
Operator Name:	Not reported
Operator Address:	Not reported
Operator City:	Not reported
Operator State:	Not reported
Operator Zip:	Not reported
Operator Contact:	Not reported
Operator Contact Title:	Not reported
Operator Contact Phone:	Not reported
Operator Contact Phone Ext:	Not reported
Operator Contact Email:	Not reported
Operator Type:	Not reported
Developer:	Not reported
Developer Address:	Not reported
Developer City:	Not reported
Developer State:	Not reported
Developer Zip:	Not reported
Developer Contact:	Not reported
Developer Contact Title:	Not reported
Constype Linear Utility Ind:	Not reported
Emergency Phone:	Not reported
Emergency Phone Ext:	Not reported
Constype Above Ground Ind:	Not reported

ALTIUM PACKAGING (Continued) **S104580447**

Constype Below Ground Ind:	Not reported
Constype Cable Line Ind:	Not reported
Constype Comm Line Ind:	Not reported
Constype Commertial Ind:	Not reported
Constype Electrical Line Ind:	Not reported
Constype Gas Line Ind:	Not reported
Constype Industrial Ind:	Not reported
Constype Other Description:	Not reported
Constype Other Ind:	Not reported
Constype Recons Ind:	Not reported
Constype Residential Ind:	Not reported
Constype Transport Ind:	Not reported
Constype Utility Description:	Not reported
Constype Utility Ind:	Not reported
Constype Water Sewer Ind:	Not reported
Dir Discharge Uswater Ind:	Not reported
Receiving Water Name:	Not reported
Certifier:	Not reported
Certifier Title:	Not reported
Certification Date:	Not reported
Primary Sic:	Not reported
Secondary Sic:	Not reported
Tertiary Sic:	Not reported

Name:	ALTIUM PACKAGING
Address:	1070 SAMUELSON ST
City,State,Zip:	CITY OF INDUSTRY, CA 91748
Facility Status:	Not reported
NPDES Number:	Not reported
Region:	Not reported
Agency Number:	Not reported
Regulatory Measure ID:	Not reported
Place ID:	Not reported
Order Number:	Not reported
WDID:	4 19I010371
Regulatory Measure Type:	Industrial
Program Type:	Not reported
Adoption Date Of Regulatory Measure:	Not reported
Effective Date Of Regulatory Measure:	Not reported
Termination Date Of Regulatory Measure:	Not reported
Expiration Date Of Regulatory Measure:	Not reported
Discharge Address:	Not reported
Discharge Name:	Not reported
Discharge City:	Not reported
Discharge State:	Not reported
Discharge Zip:	Not reported
Status:	Active
Status Date:	08/02/1993
Operator Name:	Consolidated Container Co LLC
Operator Address:	1070 Samuelson St
Operator City:	City Of Industry
Operator State:	California
Operator Zip:	91748

NPDES as of 03/2018:

NPDES Number:	Not reported
Status:	Not reported

ALTIUM PACKAGING (Continued) **S104580447**

Agency Number:	Not reported
Region:	4
Regulatory Measure ID:	189960
Order Number:	Not reported
Regulatory Measure Type:	Industrial
Place ID:	Not reported
WDID:	4 19I010371
Program Type:	Not reported
Adoption Date Of Regulatory Measure:	Not reported
Effective Date Of Regulatory Measure:	Not reported
Expiration Date Of Regulatory Measure:	Not reported
Termination Date Of Regulatory Measure:	Not reported
Discharge Name:	Not reported
Discharge Address:	Not reported
Discharge City:	Not reported
Discharge State:	Not reported
Discharge Zip:	Not reported
Received Date:	05/09/2008
Processed Date:	08/02/1993
Status:	Active
Status Date:	08/02/1993
Place Size:	52400
Place Size Unit:	SqFt
Contact:	Isabell Macais
Contact Title:	Safety Coordinator Lead
Contact Phone:	626-854-2949
Contact Phone Ext:	Not reported
Contact Email:	Isabell.Macais@cccllc.com
Operator Name:	Consolidated Container Co LLC
Operator Address:	1070 Samuelson St
Operator City:	City Of Industry
Operator State:	California
Operator Zip:	91748
Operator Contact:	Isabell Macias
Operator Contact Title:	Not reported
Operator Contact Phone:	626-854-2949
Operator Contact Phone Ext:	Not reported
Operator Contact Email:	Isabell.Macias@cccllc.com
Operator Type:	Private Business
Developer:	Not reported
Developer Address:	Not reported
Developer City:	Not reported
Developer State:	California
Developer Zip:	Not reported
Developer Contact:	Not reported
Developer Contact Title:	Not reported
Constype Linear Utility Ind:	Not reported
Emergency Phone:	818-854-2922
Emergency Phone Ext:	Not reported
Constype Above Ground Ind:	Not reported
Constype Below Ground Ind:	Not reported
Constype Cable Line Ind:	Not reported
Constype Comm Line Ind:	Not reported
Constype Commertial Ind:	Not reported
Constype Electrical Line Ind:	Not reported
Constype Gas Line Ind:	Not reported
Constype Industrial Ind:	Not reported

ALTIUM PACKAGING (Continued) **S104580447**

Constype Other Description:	Not reported
Constype Other Ind:	Not reported
Constype Recons Ind:	Not reported
Constype Residential Ind:	Not reported
Constype Transport Ind:	Not reported
Constype Utility Description:	Not reported
Constype Utility Ind:	Not reported
Constype Water Sewer Ind:	Not reported
Dir Discharge Uswater Ind:	N
Receiving Water Name:	San Gabriel River Drainage
Certifier:	Joe Rodriguez
Certifier Title:	Quality Control
Certification Date:	16-JUN-15
Primary Sic:	3089-Plastics Products, NEC
Secondary Sic:	Not reported
Tertiary Sic:	Not reported
NPDES Number:	CAS000001
Status:	Active
Agency Number:	0
Region:	4
Regulatory Measure ID:	189960
Order Number:	97-03-DWQ
Regulatory Measure Type:	Enrollee
Place ID:	Not reported
WDID:	4 19I010371
Program Type:	Industrial
Adoption Date Of Regulatory Measure:	Not reported
Effective Date Of Regulatory Measure:	08/02/1993
Expiration Date Of Regulatory Measure:	Not reported
Termination Date Of Regulatory Measure:	Not reported
Discharge Name:	Consolidated Container Co LLC
Discharge Address:	1070 Samuelson St
Discharge City:	City Of Industry
Discharge State:	California
Discharge Zip:	91748
Received Date:	Not reported
Processed Date:	Not reported
Status:	Not reported
Status Date:	Not reported
Place Size:	Not reported
Place Size Unit:	Not reported
Contact:	Not reported
Contact Title:	Not reported
Contact Phone:	Not reported
Contact Phone Ext:	Not reported
Contact Email:	Not reported
Operator Name:	Not reported
Operator Address:	Not reported
Operator City:	Not reported
Operator State:	Not reported
Operator Zip:	Not reported
Operator Contact:	Not reported
Operator Contact Title:	Not reported
Operator Contact Phone:	Not reported
Operator Contact Phone Ext:	Not reported
Operator Contact Email:	Not reported

ALTIUM PACKAGING (Continued) **S104580447**

Operator Type:	Not reported
Developer:	Not reported
Developer Address:	Not reported
Developer City:	Not reported
Developer State:	Not reported
Developer Zip:	Not reported
Developer Contact:	Not reported
Developer Contact Title:	Not reported
Constype Linear Utility Ind:	Not reported
Emergency Phone:	Not reported
Emergency Phone Ext:	Not reported
Constype Above Ground Ind:	Not reported
Constype Below Ground Ind:	Not reported
Constype Cable Line Ind:	Not reported
Constype Comm Line Ind:	Not reported
Constype Commertial Ind:	Not reported
Constype Electrical Line Ind:	Not reported
Constype Gas Line Ind:	Not reported
Constype Industrial Ind:	Not reported
Constype Other Description:	Not reported
Constype Other Ind:	Not reported
Constype Recons Ind:	Not reported
Constype Residential Ind:	Not reported
Constype Transport Ind:	Not reported
Constype Utility Description:	Not reported
Constype Utility Ind:	Not reported
Constype Water Sewer Ind:	Not reported
Dir Discharge Uswater Ind:	Not reported
Receiving Water Name:	Not reported
Certifier:	Not reported
Certifier Title:	Not reported
Certification Date:	Not reported
Primary Sic:	Not reported
Secondary Sic:	Not reported
Tertiary Sic:	Not reported

WDS:

Name:	REID PLASTICS INC
Address:	1070 Samuelson St
City:	CITY OF INDUSTRY
Facility ID:	4 19I010371
Facility Type:	Industrial - Facility that treats and/or disposes of liquid or semisolid wastes from any servicing, producing, manufacturing or processing operation of whatever nature, including mining, gravel washing, geothermal operations, air conditioning, ship building and repairing, oil production, storage and disposal operations, water pumping.
Facility Status:	Active - Any facility with a continuous or seasonal discharge that is under Waste Discharge Requirements.
NPDES Number:	CAS000001 The 1st 2 characters designate the state. The remaining 7 are assigned by the Regional Board
Subregion:	4
Facility Telephone:	8188542922
Facility Contact:	JOHN CECIL
Agency Name:	REID PLASTICS GRP
Agency Address:	10861 MILL VALLEY ROAD

ALTIUM PACKAGING (Continued) **S104580447**

Agency City,St,Zip:	CITY OF INDUSTRY 91748
Agency Contact:	JOHN CECIL
Agency Telephone:	8188542922
Agency Type:	Private
SIC Code:	0
SIC Code 2:	Not reported
Primary Waste Type:	Not reported
Primary Waste:	Not reported
Waste Type2:	Not reported
Waste2:	Not reported
Primary Waste Type:	Not reported
Secondary Waste:	Not reported
Secondary Waste Type:	Not reported
Design Flow:	0
Baseline Flow:	0
Reclamation:	Not reported
POTW:	Not reported
Treat To Water:	Minor Threat to Water Quality. A violation of a regional board order should cause a relatively minor impairment of beneficial uses compared to a major or minor threat. Not: All nurds without a TTWQ will be considered a minor threat to water quality unless coded at a higher Level. A Zero (0) may be used to code those NURDS that are found to represent no threat to water quality.
Complexity:	Category C - Facilities having no waste treatment systems, such as cooling water dischargers or thosewho must comply through best management practices, facilities with passive waste treatment and disposal systems, such as septic systems with subsurface disposal, or dischargers having waste storage systems with land disposal such as dairy waste ponds.

WIP:

Name:	PARKER
Address:	1070 Samuelson St
City,State,Zip:	CITY OF INDUSTRY (CORPORATE NAME INDUSTRY), CA 91745
Region:	4
File Number:	105.0211
File Status:	**Active**
Staff:	AHSU
Facility Suite:	Not reported

CIWQS:

Name:	ALTIUM PACKAGING
Address:	1070 SAMUELSON ST
City,State,Zip:	CITY OF INDUSTRY, CA 91748
Agency:	Consolidated Container Co LLC
Agency Address:	1070 Samuelson St, City Of Industry, CA 91748
Place/Project Type:	Industrial - Plastics Products, NEC
SIC/NAICS:	3089
Region:	4
Program:	INDSTW
Regulatory Measure Status:	Active
Regulatory Measure Type:	Storm water industrial
Order Number:	2014-0057-DWQ
WDID:	4 19I010371
NPDES Number:	CAS000001
Adoption Date:	Not reported

ALTIUM PACKAGING (Continued) **S104580447**

Effective Date:	08/02/1993
Termination Date:	Not reported
Expiration/Review Date:	Not reported
Design Flow:	Not reported
Major/Minor:	Not reported
Complexity:	Not reported
TTWQ:	Not reported
Enforcement Actions within 5 years:	0
Violations within 5 years:	0
Latitude:	33.99827
Longitude:	-117.90994

CERS:

Name:	ALTIUM PACKAGING
Address:	1070 SAMUELSON ST
City,State,Zip:	CITY OF INDUSTRY, CA 91748
Site ID:	390494
CERS ID:	252331
CERS Description:	Industrial Facility Storm Water

Violations:

Site ID:	390494
Site Name:	Altium Packaging
Violation Date:	06-08-2018
Citation:	22 CCR 12 66262.34(f) - California Code of Regulations, Title 22, Chapter 12, Section(s) 66262.34(f)
Violation Description:	Failure to properly label hazardous waste accumulation containers and portable tanks with the following requirements: "Hazardous Waste", name and address of the generator, physical and chemical characteristics of the Hazardous Waste, and starting accumulation date.
Violation Notes:	Returned to compliance on 07/10/2018. OBSERVATION: 2 x 55 gallon waste drums were observed with incomplete hazardous waste label. CORRECTIVE ACTION: Submit a photo to the CUPA demonstrating that the container listed above has been properly labeled.
Violation Division:	Los Angeles County Fire Department
Violation Program:	HW
Violation Source:	CERS,

Site ID:	390494
Site Name:	Altium Packaging
Violation Date:	06-08-2018
Citation:	22 CCR 12 66262.20 - California Code of Regulations, Title 22, Chapter 12, Section(s) 66262.20
Violation Description:	Failure to prepare a Uniform Hazardous Waste Manifest and, if necessary, a Continuation Sheet, before the transport of a hazardous waste off-site for transfer, treatment, storage, or disposal.
Violation Notes:	Returned to compliance on 07/10/2018. OBSERVATION: Uniform Hazardous Waste Manifest were not available for review at time of the inspection. CORRECTIVE ACTION: Provide a copy of a prepared manifest for last 3years to the CUPA or complete an unmanifest load report to the DTSC and submit copy to the CUPA for the following: 1. Used oil from spills, equipment changing oil, etc. 2. Clarifier waste 3. Oily water (per staff "Alfonso" & "Ms. Avia", Oil and water are separated from drums manifest to be provided for oily water and oil).
Violation Division:	Los Angeles County Fire Department
Violation Program:	HW

ALTIUM PACKAGING (Continued) **S104580447**

Violation Source: CERS,

Site ID: 390494
Site Name: Altium Packaging
Violation Date: 12-03-2010
Citation: 2014-0057-DWQ - Industrial General Permit
Violation Description: SW - Deficient BMP Implementation
Violation Notes: Inadequate SWPPP and BMPs.
Violation Division: Water Boards
Violation Program: INDSTW
Violation Source: SMARTS,

Site ID: 390494
Site Name: Altium Packaging
Violation Date: 06-08-2018
Citation: HSC 6.95 25508(a)(1) - California Health and Safety Code, Chapter 6.95, Section(s) 25508(a)(1)
Violation Description: Failure to complete and electronically submit the Business Activities Page and/or Business Owner Operator Identification Page.
Violation Notes: Returned to compliance on 07/10/2018. OBSERVATION: The business failed to update the Business Owner Operator Identification Page on CERS. During inspection I was informed "Enrique Yanez" has been replaced by "Dave Fredkin" as primary emergency contact. CORRECTIVE ACTION: Complete and electronically resubmit the Business Owner Operator Identification Page.
Violation Division: Los Angeles County Fire Department
Violation Program: HMRRP
Violation Source: CERS,

Site ID: 390494
Site Name: Altium Packaging
Violation Date: 04-10-2014
Citation: HSC 6.95 25505(a) - California Health and Safety Code, Chapter 6.95, Section(s) 25505(a)
Violation Description: Owner/Operator failed to complete and/or submit a Hazardous Materials Business Plan when storing hazardous materials at or above the thresholds quantities of 55 gallons/500 lbs/200 cubic feet.
Violation Notes: Returned to compliance on 06/03/2014. OBSERVATION: Owner/Operator failed to complete and/or submit a Hazardous Materials Business Plan when storing hazardous materials at or above the thresholds quantities of 55 gallons/500 lbs/200 cubic feet. CORRECTIVE ACTION: Complete and/or submit a Hazardous Materials Business Plan when storing hazardous materials at or above the thresholds quantities of 55 gallons/500 lbs/200 cubic feet.
Violation Division: Los Angeles County Fire Department
Violation Program: HMRRP
Violation Source: CERS,

Site ID: 390494
Site Name: Altium Packaging
Violation Date: 06-03-2014
Citation: HSC 6.95 25505(a) - California Health and Safety Code, Chapter 6.95, Section(s) 25505(a)
Violation Description: Owner/Operator failed to complete and/or submit a Hazardous Materials Business Plan when storing hazardous materials at or above the thresholds quantities of 55 gallons/500 lbs/200 cubic feet.
Violation Notes: Returned to compliance on 08/25/2016. OBSERVATION: Owner/Operator

ALTIUM PACKAGING (Continued) **S104580447**

failed to complete and/or submit a Hazardous Materials Business Plan when storing hazardous materials at or above the thresholds quantities of 55 gallons/500 lbs/200 cubic feet. CORRECTIVE ACTION: Complete and/or submit a Hazardous Materials Business Plan when storing hazardous materials at or above the thresholds quantities of 55 gallons/500 lbs/200 cubic feet.

Violation Division: Los Angeles County Fire Department
Violation Program: HMRRP
Violation Source: CERS,

Site ID: 390494
Site Name: Altium Packaging
Violation Date: 04-10-2014
Citation: HSC 6.67 25270.4.5(a) - California Health and Safety Code, Chapter 6.67, Section(s) 25270.4.5(a)
Violation Description: Failure to prepare and implement a Spill Prevention Control and Countermeasure (SPCC) Plan .
Violation Notes: Returned to compliance on 06/03/2014. OBSERVATION: Failure to prepare and implement SPCC. CORRECTIVE ACTION: Prepare and implement SPCC.
Violation Division: Los Angeles County Fire Department
Violation Program: APSA
Violation Source: CERS,

Site ID: 390494
Site Name: Altium Packaging
Violation Date: 04-10-2014
Citation: 22 CCR 12 66262.34(f) - California Code of Regulations, Title 22, Chapter 12, Section(s) 66262.34(f)
Violation Description: Failure to properly label hazardous waste accumulation containers with the following requirements: "Hazardous Waste", name and address of the generator, physical and chemical characteristics of the Hazardous Waste, and starting accumulation date.
Violation Notes: Returned to compliance on 06/03/2014. OBSERVATION: Observed several drums of waste oil with incorrect accumulation dates and lacking facility information on label. All hazardous waste containers shall be marked with the following information: 1) the words Hazardous Waste ; 2) name and address of generator; 3) hazardous properties; 4) physical state; 5) composition (contents); 6) accumulation start date. CORRECTIVE ACTION: Immediately label these containers and ensure that all hazardous waste containers are marked with all the required information.
Violation Division: Los Angeles County Fire Department
Violation Program: HW
Violation Source: CERS,

Evaluation:
Eval General Type: Compliance Evaluation Inspection
Eval Date: 04-10-2014
Violations Found: Yes
Eval Type: Routine done by local agency
Eval Notes: Not reported
Eval Division: Los Angeles County Fire Department
Eval Program: HW
Eval Source: CERS,

Eval General Type: Compliance Evaluation Inspection
Eval Date: 06-08-2018

ALTIUM PACKAGING (Continued) **S104580447**

Violations Found: Yes
Eval Type: Routine done by local agency
Eval Notes: Angelica Avia, Quality Supervisor
Eval Division: Los Angeles County Fire Department
Eval Program: HW
Eval Source: CERS,

Eval General Type: Other/Unknown
Eval Date: 07-10-2018
Violations Found: No
Eval Type: Other, not routine, done by local agency
Eval Notes: Not reported
Eval Division: Los Angeles County Fire Department
Eval Program: HMRRP
Eval Source: CERS,

Eval General Type: Compliance Evaluation Inspection
Eval Date: 09-10-2021
Violations Found: No
Eval Type: Routine done by local agency
Eval Notes: Isabell Macias Safety Coordinators
Eval Division: Los Angeles County Fire Department
Eval Program: HMRRP
Eval Source: CERS,

Eval General Type: Other/Unknown
Eval Date: 06-03-2014
Violations Found: No
Eval Type: Other, not routine, done by local agency
Eval Notes: Not reported
Eval Division: Los Angeles County Fire Department
Eval Program: HW
Eval Source: CERS,

Eval General Type: Case Development Inspection
Eval Date: 03-22-2011
Violations Found: No
Eval Type: Industrial Storm Water Enforcement Follow-up
Eval Notes: Corrected actions observed include: installed storm drain inlet protection on the track; cleaned up the majority of pellets releases in areas where previously identified. However, pockets of pellets releases noted in two limited areas were yet to be adequately cleaned up.
Eval Division: Water Boards
Eval Program: INDSTW
Eval Source: SMARTS,

Eval General Type: Compliance Evaluation Inspection
Eval Date: 04-10-2014
Violations Found: Yes
Eval Type: Routine done by local agency
Eval Notes: Not reported
Eval Division: Los Angeles County Fire Department
Eval Program: HMRRP
Eval Source: CERS,

Eval General Type: Other/Unknown

ALTIUM PACKAGING (Continued) **S104580447**

Eval Date: 06-03-2014
Violations Found: No
Eval Type: Other, not routine, done by local agency
Eval Notes: Not reported
Eval Division: Los Angeles County Fire Department
Eval Program: APSA
Eval Source: CERS,

Eval General Type: Other/Unknown
Eval Date: 06-03-2014
Violations Found: Yes
Eval Type: Other, not routine, done by local agency
Eval Notes: Not reported
Eval Division: Los Angeles County Fire Department
Eval Program: HMRRP
Eval Source: CERS,

Eval General Type: Compliance Evaluation Inspection
Eval Date: 06-08-2018
Violations Found: Yes
Eval Type: Routine done by local agency
Eval Notes: Angelica Avia, Quality Supervisor
Eval Division: Los Angeles County Fire Department
Eval Program: HMRRP
Eval Source: CERS,

Eval General Type: Compliance Evaluation Inspection
Eval Date: 04-10-2014
Violations Found: Yes
Eval Type: Routine done by local agency
Eval Notes: Not reported
Eval Division: Los Angeles County Fire Department
Eval Program: APSA
Eval Source: CERS,

Eval General Type: Other/Unknown
Eval Date: 07-10-2018
Violations Found: No
Eval Type: Other, not routine, done by local agency
Eval Notes: Not reported
Eval Division: Los Angeles County Fire Department
Eval Program: HW
Eval Source: CERS,

Eval General Type: Compliance Evaluation Inspection
Eval Date: 09-10-2021
Violations Found: No
Eval Type: Routine done by local agency
Eval Notes: Isabell Macias Safety Coordinator
Eval Division: Los Angeles County Fire Department
Eval Program: HW
Eval Source: CERS,

Eval General Type: Compliance Evaluation Inspection
Eval Date: 12-03-2010
Violations Found: Yes
Eval Type: Industrial Storm Water Compliance Evaluation

ALTIUM PACKAGING (Continued) **S104580447**

Eval Notes: Pellet releases were noted in several outdoor activity areas. Site map does not reflect current site condition. Sediment tracking to the street from truck parking area.
Eval Division: Water Boards
Eval Program: INDSTW
Eval Source: SMARTS,

Enforcement Action:
Site ID: 390494
Site Name: Altium Packaging
Site Address: 1070 SAMUELSON ST
Site City: CITY OF INDUSTRY
Site Zip: 91748
Enf Action Date: 03-22-2011
Enf Action Type: Industrial Storm Water Enforcement
Enf Action Description: Industrial Storm Water Enforcement
Enf Action Notes: Required to completely clean up the pellets releases in two limited area; complete the permanent storm drain inlet protection device in the parking lot area.
Enf Action Division: Water Boards
Enf Action Program: INDSTW
Enf Action Source: SMARTS,

Site ID: 390494
Site Name: Altium Packaging
Site Address: 1070 SAMUELSON ST
Site City: CITY OF INDUSTRY
Site Zip: 91748
Enf Action Date: 12-17-2010
Enf Action Type: Notice of Violation
Enf Action Description: Notice of Violation
Enf Action Notes: Inadequate SWPPP and BMPs.
Enf Action Division: Water Boards
Enf Action Program: INDSTW
Enf Action Source: SMARTS,

Coordinates:
Site ID: 390494
Facility Name: Altium Packaging
Env Int Type Code: HMBP
Program ID: 10295881
Coord Name: Not reported
Ref Point Type Desc: Center of a facility or station.,
Latitude: 33.999470
Longitude: -117.910720

Affiliation:
Affiliation Type Desc: CUPA District
Entity Name: Los Angeles County Fire
Entity Title: Not reported
Affiliation Address: 5825 Rickenbacker Road
Affiliation City: Commerce
Affiliation State: CA
Affiliation Country: Not reported
Affiliation Zip: 90040-3027
Affiliation Phone: (323) 890-4000,

ALTIUM PACKAGING (Continued) **S104580447**

Affiliation Type Desc:	Environmental Contact
Entity Name:	Isabell Macias
Entity Title:	Not reported
Affiliation Address:	1070 Samuelson Road
Affiliation City:	City of Industry
Affiliation State:	CA
Affiliation Country:	Not reported
Affiliation Zip:	91748
Affiliation Phone:	,

Affiliation Type Desc:	Facility Mailing Address
Entity Name:	Mailing Address
Entity Title:	Not reported
Affiliation Address:	1070 Samuelson Road
Affiliation City:	Industry
Affiliation State:	CA
Affiliation Country:	Not reported
Affiliation Zip:	91748
Affiliation Phone:	,

Affiliation Type Desc:	Identification Signer
Entity Name:	Isabell Macias
Entity Title:	Safety Coordinator
Affiliation Address:	Not reported
Affiliation City:	Not reported
Affiliation State:	Not reported
Affiliation Country:	Not reported
Affiliation Zip:	Not reported
Affiliation Phone:	,

Affiliation Type Desc:	Legal Owner
Entity Name:	Altium Packaging
Entity Title:	Not reported
Affiliation Address:	2500 Windy Ridge Parkway SE, Suite 1400
Affiliation City:	Atlanta
Affiliation State:	GA
Affiliation Country:	United States
Affiliation Zip:	30339
Affiliation Phone:	(678) 742-4761,

Affiliation Type Desc:	Operator
Entity Name:	Altium Packaging
Entity Title:	Not reported
Affiliation Address:	Not reported
Affiliation City:	Not reported
Affiliation State:	Not reported
Affiliation Country:	Not reported
Affiliation Zip:	Not reported
Affiliation Phone:	(714) 308-2135,

Affiliation Type Desc:	Document Preparer
Entity Name:	TIM JACOBSON
Entity Title:	Not reported
Affiliation Address:	Not reported
Affiliation City:	Not reported
Affiliation State:	Not reported
Affiliation Country:	Not reported

ALTIUM PACKAGING (Continued) **S104580447**

Affiliation Zip:	Not reported
Affiliation Phone:	,
Affiliation Type Desc:	Owner/Operator
Entity Name:	Consolidated Container Co LLC
Entity Title:	Operator
Affiliation Address:	1070 Samuelson St
Affiliation City:	City Of Industry
Affiliation State:	CA
Affiliation Country:	Not reported
Affiliation Zip:	91748
Affiliation Phone:	,
Affiliation Type Desc:	Parent Corporation
Entity Name:	Altium Packaging
Entity Title:	Not reported
Affiliation Address:	Not reported
Affiliation City:	Not reported
Affiliation State:	Not reported
Affiliation Country:	Not reported
Affiliation Zip:	Not reported
Affiliation Phone:	,
Name:	ALTIUM PACKAGING
Address:	1070 SAMUELSON ST
City,State,Zip:	CITY OF INDUSTRY, CA 91748
Site ID:	390494
CERS ID:	10295881
CERS Description:	Chemical Storage Facilities

Violations:

Site ID:	390494
Site Name:	Altium Packaging
Violation Date:	06-08-2018
Citation:	22 CCR 12 66262.34(f) - California Code of Regulations, Title 22, Chapter 12, Section(s) 66262.34(f)
Violation Description:	Failure to properly label hazardous waste accumulation containers and portable tanks with the following requirements: "Hazardous Waste", name and address of the generator, physical and chemical characteristics of the Hazardous Waste, and starting accumulation date.
Violation Notes:	Returned to compliance on 07/10/2018. OBSERVATION: 2 x 55 gallon waste drums were observed with incomplete hazardous waste label. CORRECTIVE ACTION: Submit a photo to the CUPA demonstrating that the container listed above has been properly labeled.
Violation Division:	Los Angeles County Fire Department
Violation Program:	HW
Violation Source:	CERS,
Site ID:	390494
Site Name:	Altium Packaging
Violation Date:	06-08-2018
Citation:	22 CCR 12 66262.20 - California Code of Regulations, Title 22, Chapter 12, Section(s) 66262.20
Violation Description:	Failure to prepare a Uniform Hazardous Waste Manifest and, if necessary, a Continuation Sheet, before the transport of a hazardous waste off-site for transfer, treatment, storage, or disposal.

ALTIUM PACKAGING (Continued) **S104580447**

Violation Notes:	Returned to compliance on 07/10/2018. OBSERVATION: Uniform Hazardous Waste Manifest were not available for review at time of the inspection. CORRECTIVE ACTION: Provide a copy of a prepared manifest for last 3years to the CUPA or complete an unmanifest load report to the DTSC and submit copy to the CUPA for the following: 1. Used oil from spills, equipment changing oil, etc. 2. Clarifier waste 3. Oily water (per staff "Alfonso" & "Ms. Avia", Oil and water are separated from drums manifest to be provided for oily water and oil).
Violation Division:	Los Angeles County Fire Department
Violation Program:	HW
Violation Source:	CERS,
Site ID:	390494
Site Name:	Altium Packaging
Violation Date:	12-03-2010
Citation:	2014-0057-DWQ - Industrial General Permit
Violation Description:	SW - Deficient BMP Implementation
Violation Notes:	Inadequate SWPPP and BMPs.
Violation Division:	Water Boards
Violation Program:	INDSTW
Violation Source:	SMARTS,
Site ID:	390494
Site Name:	Altium Packaging
Violation Date:	06-08-2018
Citation:	HSC 6.95 25508(a)(1) - California Health and Safety Code, Chapter 6.95, Section(s) 25508(a)(1)
Violation Description:	Failure to complete and electronically submit the Business Activities Page and/or Business Owner Operator Identification Page.
Violation Notes:	Returned to compliance on 07/10/2018. OBSERVATION: The business failed to update the Business Owner Operator Identification Page on CERS. During inspection I was informed "Enrique Yanez" has been replaced by "Dave Fredkin" as primary emergency contact. CORRECTIVE ACTION: Complete and electronically resubmit the Business Owner Operator Identification Page.
Violation Division:	Los Angeles County Fire Department
Violation Program:	HMRRP
Violation Source:	CERS,
Site ID:	390494
Site Name:	Altium Packaging
Violation Date:	04-10-2014
Citation:	HSC 6.95 25505(a) - California Health and Safety Code, Chapter 6.95, Section(s) 25505(a)
Violation Description:	Owner/Operator failed to complete and/or submit a Hazardous Materials Business Plan when storing hazardous materials at or above the thresholds quantities of 55 gallons/500 lbs/200 cubic feet.
Violation Notes:	Returned to compliance on 06/03/2014. OBSERVATION: Owner/Operator failed to complete and/or submit a Hazardous Materials Business Plan when storing hazardous materials at or above the thresholds quantities of 55 gallons/500 lbs/200 cubic feet. CORRECTIVE ACTION: Complete and/or submit a Hazardous Materials Business Plan when storing hazardous materials at or above the thresholds quantities of 55 gallons/500 lbs/200 cubic feet.
Violation Division:	Los Angeles County Fire Department
Violation Program:	HMRRP
Violation Source:	CERS,

ALTIUM PACKAGING (Continued) **S104580447**

Site ID: 390494
Site Name: Altium Packaging
Violation Date: 06-03-2014
Citation: HSC 6.95 25505(a) - California Health and Safety Code, Chapter 6.95, Section(s) 25505(a)
Violation Description: Owner/Operator failed to complete and/or submit a Hazardous Materials Business Plan when storing hazardous materials at or above the thresholds quantities of 55 gallons/500 lbs/200 cubic feet.
Violation Notes: Returned to compliance on 08/25/2016. OBSERVATION: Owner/Operator failed to complete and/or submit a Hazardous Materials Business Plan when storing hazardous materials at or above the thresholds quantities of 55 gallons/500 lbs/200 cubic feet. CORRECTIVE ACTION: Complete and/or submit a Hazardous Materials Business Plan when storing hazardous materials at or above the thresholds quantities of 55 gallons/500 lbs/200 cubic feet.
Violation Division: Los Angeles County Fire Department
Violation Program: HMRRP
Violation Source: CERS,

Site ID: 390494
Site Name: Altium Packaging
Violation Date: 04-10-2014
Citation: HSC 6.67 25270.4.5(a) - California Health and Safety Code, Chapter 6.67, Section(s) 25270.4.5(a)
Violation Description: Failure to prepare and implement a Spill Prevention Control and Countermeasure (SPCC) Plan .
Violation Notes: Returned to compliance on 06/03/2014. OBSERVATION: Failure to prepare and implement SPCC. CORRECTIVE ACTION: Prepare and implement SPCC.
Violation Division: Los Angeles County Fire Department
Violation Program: APSA
Violation Source: CERS,

Site ID: 390494
Site Name: Altium Packaging
Violation Date: 04-10-2014
Citation: 22 CCR 12 66262.34(f) - California Code of Regulations, Title 22, Chapter 12, Section(s) 66262.34(f)
Violation Description: Failure to properly label hazardous waste accumulation containers with the following requirements: "Hazardous Waste", name and address of the generator, physical and chemical characteristics of the Hazardous Waste, and starting accumulation date.
Violation Notes: Returned to compliance on 06/03/2014. OBSERVATION: Observed several drums of waste oil with incorrect accumulation dates and lacking facility information on label. All hazardous waste containers shall be marked with the following information: 1) the words Hazardous Waste ; 2) name and address of generator; 3) hazardous properties; 4) physical state; 5) composition (contents); 6) accumulation start date. CORRECTIVE ACTION: Immediately label these containers and ensure that all hazardous waste containers are marked with all the required information.
Violation Division: Los Angeles County Fire Department
Violation Program: HW
Violation Source: CERS,

Evaluation:
Eval General Type: Compliance Evaluation Inspection
Eval Date: 04-10-2014

ALTIUM PACKAGING (Continued) **S104580447**

Violations Found: Yes
Eval Type: Routine done by local agency
Eval Notes: Not reported
Eval Division: Los Angeles County Fire Department
Eval Program: HW
Eval Source: CERS,

Eval General Type: Compliance Evaluation Inspection
Eval Date: 06-08-2018
Violations Found: Yes
Eval Type: Routine done by local agency
Eval Notes: Angelica Avia, Quality Supervisor
Eval Division: Los Angeles County Fire Department
Eval Program: HW
Eval Source: CERS,

Eval General Type: Other/Unknown
Eval Date: 07-10-2018
Violations Found: No
Eval Type: Other, not routine, done by local agency
Eval Notes: Not reported
Eval Division: Los Angeles County Fire Department
Eval Program: HMRRP
Eval Source: CERS,

Eval General Type: Compliance Evaluation Inspection
Eval Date: 09-10-2021
Violations Found: No
Eval Type: Routine done by local agency
Eval Notes: Isabell Macias Safety Coordinators
Eval Division: Los Angeles County Fire Department
Eval Program: HMRRP
Eval Source: CERS,

Eval General Type: Other/Unknown
Eval Date: 06-03-2014
Violations Found: No
Eval Type: Other, not routine, done by local agency
Eval Notes: Not reported
Eval Division: Los Angeles County Fire Department
Eval Program: HW
Eval Source: CERS,

Eval General Type: Case Development Inspection
Eval Date: 03-22-2011
Violations Found: No
Eval Type: Industrial Storm Water Enforcement Follow-up
Eval Notes: Corrected actions observed include: installed storm drain inlet protection on the track; cleaned up the majority of pellets releases in areas where previously identified. However, pockets of pellets releases noted in two limited areas were yet to be adequately cleaned up.
Eval Division: Water Boards
Eval Program: INDSTW
Eval Source: SMARTS,

Eval General Type: Compliance Evaluation Inspection

ALTIUM PACKAGING (Continued) **S104580447**

Eval Date: 04-10-2014
Violations Found: Yes
Eval Type: Routine done by local agency
Eval Notes: Not reported
Eval Division: Los Angeles County Fire Department
Eval Program: HMRRP
Eval Source: CERS,

Eval General Type: Other/Unknown
Eval Date: 06-03-2014
Violations Found: No
Eval Type: Other, not routine, done by local agency
Eval Notes: Not reported
Eval Division: Los Angeles County Fire Department
Eval Program: APSA
Eval Source: CERS,

Eval General Type: Other/Unknown
Eval Date: 06-03-2014
Violations Found: Yes
Eval Type: Other, not routine, done by local agency
Eval Notes: Not reported
Eval Division: Los Angeles County Fire Department
Eval Program: HMRRP
Eval Source: CERS,

Eval General Type: Compliance Evaluation Inspection
Eval Date: 06-08-2018
Violations Found: Yes
Eval Type: Routine done by local agency
Eval Notes: Angelica Avia, Quality Supervisor
Eval Division: Los Angeles County Fire Department
Eval Program: HMRRP
Eval Source: CERS,

Eval General Type: Compliance Evaluation Inspection
Eval Date: 04-10-2014
Violations Found: Yes
Eval Type: Routine done by local agency
Eval Notes: Not reported
Eval Division: Los Angeles County Fire Department
Eval Program: APSA
Eval Source: CERS,

Eval General Type: Other/Unknown
Eval Date: 07-10-2018
Violations Found: No
Eval Type: Other, not routine, done by local agency
Eval Notes: Not reported
Eval Division: Los Angeles County Fire Department
Eval Program: HW
Eval Source: CERS,

Eval General Type: Compliance Evaluation Inspection
Eval Date: 09-10-2021
Violations Found: No
Eval Type: Routine done by local agency

ALTIUM PACKAGING (Continued) **S104580447**

Eval Notes: Isabell Macias Safety Coordinator
Eval Division: Los Angeles County Fire Department
Eval Program: HW
Eval Source: CERS,

Eval General Type: Compliance Evaluation Inspection
Eval Date: 12-03-2010
Violations Found: Yes
Eval Type: Industrial Storm Water Compliance Evaluation
Eval Notes: Pellet releases were noted in several outdoor activity areas. Site map does not reflect current site condition. Sediment tracking to the street from truck parking area.
Eval Division: Water Boards
Eval Program: INDSTW
Eval Source: SMARTS,

Enforcement Action:
Site ID: 390494
Site Name: Altium Packaging
Site Address: 1070 SAMUELSON ST
Site City: CITY OF INDUSTRY
Site Zip: 91748
Enf Action Date: 03-22-2011
Enf Action Type: Industrial Storm Water Enforcement
Enf Action Description: Industrial Storm Water Enforcement
Enf Action Notes: Required to completely clean up the pellets releases in two limited area; complete the permanent storm drain inlet protection device in the parking lot area.
Enf Action Division: Water Boards
Enf Action Program: INDSTW
Enf Action Source: SMARTS,

Site ID: 390494
Site Name: Altium Packaging
Site Address: 1070 SAMUELSON ST
Site City: CITY OF INDUSTRY
Site Zip: 91748
Enf Action Date: 12-17-2010
Enf Action Type: Notice of Violation
Enf Action Description: Notice of Violation
Enf Action Notes: Inadequate SWPPP and BMPs.
Enf Action Division: Water Boards
Enf Action Program: INDSTW
Enf Action Source: SMARTS,

Coordinates:
Site ID: 390494
Facility Name: Altium Packaging
Env Int Type Code: HMBP
Program ID: 10295881
Coord Name: Not reported
Ref Point Type Desc: Center of a facility or station.,
Latitude: 33.999470
Longitude: -117.910720

ALTIUM PACKAGING (Continued) **S104580447**

Affiliation:

Affiliation Type Desc:	CUPA District
Entity Name:	Los Angeles County Fire
Entity Title:	Not reported
Affiliation Address:	5825 Rickenbacker Road
Affiliation City:	Commerce
Affiliation State:	CA
Affiliation Country:	Not reported
Affiliation Zip:	90040-3027
Affiliation Phone:	(323) 890-4000,

Affiliation Type Desc:	Environmental Contact
Entity Name:	Isabell Macias
Entity Title:	Not reported
Affiliation Address:	1070 Samuelson Road
Affiliation City:	City of Industry
Affiliation State:	CA
Affiliation Country:	Not reported
Affiliation Zip:	91748
Affiliation Phone:	,

Affiliation Type Desc:	Facility Mailing Address
Entity Name:	Mailing Address
Entity Title:	Not reported
Affiliation Address:	1070 Samuelson Road
Affiliation City:	Industry
Affiliation State:	CA
Affiliation Country:	Not reported
Affiliation Zip:	91748
Affiliation Phone:	,

Affiliation Type Desc:	Identification Signer
Entity Name:	Isabell Macias
Entity Title:	Safety Coordinator
Affiliation Address:	Not reported
Affiliation City:	Not reported
Affiliation State:	Not reported
Affiliation Country:	Not reported
Affiliation Zip:	Not reported
Affiliation Phone:	,

Affiliation Type Desc:	Legal Owner
Entity Name:	Altium Packaging
Entity Title:	Not reported
Affiliation Address:	2500 Windy Ridge Parkway SE, Suite 1400
Affiliation City:	Atlanta
Affiliation State:	GA
Affiliation Country:	United States
Affiliation Zip:	30339
Affiliation Phone:	(678) 742-4761,

Affiliation Type Desc:	Operator
Entity Name:	Altium Packaging
Entity Title:	Not reported
Affiliation Address:	Not reported
Affiliation City:	Not reported
Affiliation State:	Not reported

ALTIUM PACKAGING (Continued) **S104580447**

Affiliation Country:	Not reported
Affiliation Zip:	Not reported
Affiliation Phone:	(714) 308-2135,
Affiliation Type Desc:	Document Preparer
Entity Name:	TIM JACOBSON
Entity Title:	Not reported
Affiliation Address:	Not reported
Affiliation City:	Not reported
Affiliation State:	Not reported
Affiliation Country:	Not reported
Affiliation Zip:	Not reported
Affiliation Phone:	,
Affiliation Type Desc:	Owner/Operator
Entity Name:	Consolidated Container Co LLC
Entity Title:	Operator
Affiliation Address:	1070 Samuelson St
Affiliation City:	City Of Industry
Affiliation State:	CA
Affiliation Country:	Not reported
Affiliation Zip:	91748
Affiliation Phone:	,
Affiliation Type Desc:	Parent Corporation
Entity Name:	Altium Packaging
Entity Title:	Not reported
Affiliation Address:	Not reported
Affiliation City:	Not reported
Affiliation State:	Not reported
Affiliation Country:	Not reported
Affiliation Zip:	Not reported
Affiliation Phone:	,
Name:	PARKER
Address:	1070 SAMUELSON ST.
City,State,Zip:	CITY OF INDUSTRY, CA 91745
Site ID:	224175
CERS ID:	SL603798669
CERS Description:	Cleanup Program Site

D17 **CONSOLIDATED CONTAINER CO LP** **RCRA NonGen / NLR** **1024818576**
NE **1070 SAMUELSON ST** **CAL000326183**
< 1/8 **CITY OF INDUSTRY, CA 91748**
0.041 mi.
217 ft. **Site 2 of 12 in cluster D**

Relative:
Higher

Actual:
422 ft.

RCRA Listings:

Date Form Received by Agency:	20071026
Handler Name:	Consolidated Container Co Lp
Handler Address:	1070 SAMUELSON ST
Handler City,State,Zip:	CITY OF INDUSTRY, CA 91748-1219
EPA ID:	CAL000326183
Contact Name:	ISRAEL WILSON
Contact Address:	10861 MILL VALLEY ROAD
Contact City,State,Zip:	OMAHA, NE 68154-0000
Contact Telephone:	402-934-2458

CONSOLIDATED CONTAINER CO LP (Continued) **1024818576**

Contact Fax:	402-934-2490
Contact Email:	ISRAEL.WILSON@CCCLLC.COM
Contact Title:	Not reported
EPA Region:	09
Land Type:	Not reported
Federal Waste Generator Description:	Not a generator, verified
Non-Notifier:	Not reported
Biennial Report Cycle:	Not reported
Accessibility:	Not reported
Active Site Indicator:	Handler Activities
State District Owner:	Not reported
State District:	Not reported
Mailing Address:	10861 MILL VALLEY ROAD
Mailing City,State,Zip:	OMAHA, NE 68154-3492
Owner Name:	Consolidated Container Company, Lp
Owner Type:	Other
Operator Name:	Israel Wilson
Operator Type:	Other
Short-Term Generator Activity:	No
Importer Activity:	No
Mixed Waste Generator:	No
Transporter Activity:	No
Transfer Facility Activity:	No
Recycler Activity with Storage:	No
Small Quantity On-Site Burner Exemption:	No
Smelting Melting and Refining Furnace Exemption:	No
Underground Injection Control:	No
Off-Site Waste Receipt:	No
Universal Waste Indicator:	Yes
Universal Waste Destination Facility:	Yes
Federal Universal Waste:	No
Active Site State-Reg Handler:	---
Federal Facility Indicator:	Not reported
Hazardous Secondary Material Indicator:	N
Sub-Part K Indicator:	Not reported
2018 GPRA Permit Baseline:	Not on the Baseline
2018 GPRA Renewals Baseline:	Not on the Baseline
202 GPRA Corrective Action Baseline:	No
Subject to Corrective Action Universe:	No
Non-TSDFs Where RCRA CA has Been Imposed Universe:	No
Corrective Action Priority Ranking:	No NCAPS ranking
Environmental Control Indicator:	No
Institutional Control Indicator:	No
Human Exposure Controls Indicator:	N/A
Groundwater Controls Indicator:	N/A
Significant Non-Complier Universe:	No
Unaddressed Significant Non-Complier Universe:	No
Addressed Significant Non-Complier Universe:	No
Significant Non-Complier With a Compliance Schedule Universe:	No
Financial Assurance Required:	Not reported
Handler Date of Last Change:	20180905
Recognized Trader-Importer:	No
Recognized Trader-Exporter:	No
Importer of Spent Lead Acid Batteries:	No
Exporter of Spent Lead Acid Batteries:	No
Recycler Activity Without Storage:	No
Manifest Broker:	No

CONSOLIDATED CONTAINER CO LP (Continued) **1024818576**

Sub-Part P Indicator: No

Handler - Owner Operator:
Owner/Operator Indicator: Owner
Owner/Operator Name: CONSOLIDATED CONTAINER COMPANY, LP
Legal Status: Other
Date Became Current: Not reported
Date Ended Current: Not reported
Owner/Operator Address: 10861 MILL VALLEY RD
Owner/Operator City,State,Zip: OMAHA, NE 68154-0000
Owner/Operator Telephone: 402-934-2400
Owner/Operator Telephone Ext: Not reported
Owner/Operator Fax: Not reported
Owner/Operator Email: Not reported

Owner/Operator Indicator: Operator
Owner/Operator Name: ISRAEL WILSON
Legal Status: Other
Date Became Current: Not reported
Date Ended Current: Not reported
Owner/Operator Address: 10861 MILL VALLEY ROAD
Owner/Operator City,State,Zip: OMAHA, NE 68154-0000
Owner/Operator Telephone: 402-934-2458
Owner/Operator Telephone Ext: Not reported
Owner/Operator Fax: Not reported
Owner/Operator Email: Not reported

Historic Generators:
Receive Date: 20071026
Handler Name: CONSOLIDATED CONTAINER CO LP
Federal Waste Generator Description: Not a generator, verified
State District Owner: Not reported
Large Quantity Handler of Universal Waste: No
Recognized Trader Importer: No
Recognized Trader Exporter: No
Spent Lead Acid Battery Importer: No
Spent Lead Acid Battery Exporter: No
Current Record: Yes
Non Storage Recycler Activity: Not reported
Electronic Manifest Broker: Not reported

List of NAICS Codes and Descriptions:
NAICS Code: 32616
NAICS Description: PLASTICS BOTTLE MANUFACTURING

Facility Has Received Notices of Violations:
Violations: No Violations Found

Evaluation Action Summary:
Evaluations: No Evaluations Found

D18 NE < 1/8 0.041 mi. 217 ft. | **PROPAK OF CALIFORNIA**
1070 SAMUELSON
CITY OF INDUSTRY, CA 91748
Site 3 of 12 in cluster D | **RCRA-SQG** | **1000307806**
CAD080060940

Relative: Higher
Actual: 422 ft.

RCRA Listings:

Date Form Received by Agency:	19960620
Handler Name:	Propak Of California
Handler Address:	1070 SAMUELSON
Handler City,State,Zip:	CITY OF INDUSTRY, CA 91748
EPA ID:	CAD080060940
Contact Name:	BERT CASTAGNETO
Contact Address:	1070 SAMUELSON
Contact City,State,Zip:	CITY OF INDUSTRY, CA 91748
Contact Telephone:	818-854-2922
Contact Fax:	Not reported
Contact Email:	Not reported
Contact Title:	Not reported
EPA Region:	09
Land Type:	Private
Federal Waste Generator Description:	Small Quantity Generator
Non-Notifier:	Not reported
Biennial Report Cycle:	Not reported
Accessibility:	Not reported
Active Site Indicator:	Handler Activities
State District Owner:	CA
State District:	3
Mailing Address:	1070 SAMUELSON
Mailing City,State,Zip:	CITY OF INDUSTRY, CA 91748
Owner Name:	Joe Rokus
Owner Type:	Private
Operator Name:	Not Required
Operator Type:	Private
Short-Term Generator Activity:	No
Importer Activity:	No
Mixed Waste Generator:	No
Transporter Activity:	No
Transfer Facility Activity:	No
Recycler Activity with Storage:	No
Small Quantity On-Site Burner Exemption:	No
Smelting Melting and Refining Furnace Exemption:	No
Underground Injection Control:	No
Off-Site Waste Receipt:	No
Universal Waste Indicator:	No
Universal Waste Destination Facility:	No
Federal Universal Waste:	No
Active Site State-Reg Handler:	---
Federal Facility Indicator:	Not reported
Hazardous Secondary Material Indicator:	NN
Sub-Part K Indicator:	Not reported
2018 GPRA Permit Baseline:	Not on the Baseline
2018 GPRA Renewals Baseline:	Not on the Baseline
202 GPRA Corrective Action Baseline:	No
Subject to Corrective Action Universe:	No
Non-TSDFs Where RCRA CA has Been Imposed Universe:	No
Corrective Action Priority Ranking:	No NCAPS ranking
Environmental Control Indicator:	No
Institutional Control Indicator:	No

PROPAK OF CALIFORNIA (Continued) **1000307806**

Human Exposure Controls Indicator:	N/A
Groundwater Controls Indicator:	N/A
Significant Non-Complier Universe:	No
Unaddressed Significant Non-Complier Universe:	No
Addressed Significant Non-Complier Universe:	No
Significant Non-Complier With a Compliance Schedule Universe:	No
Financial Assurance Required:	Not reported
Handler Date of Last Change:	20020627
Recognized Trader-Importer:	No
Recognized Trader-Exporter:	No
Importer of Spent Lead Acid Batteries:	No
Exporter of Spent Lead Acid Batteries:	No
Recycler Activity Without Storage:	Not reported
Manifest Broker:	Not reported
Sub-Part P Indicator:	No

Handler - Owner Operator:

Owner/Operator Indicator:	Operator
Owner/Operator Name: NOT REQUIRED	
Legal Status:	Private
Date Became Current:	Not reported
Date Ended Current:	Not reported
Owner/Operator Address:	NOT REQUIRED
Owner/Operator City,State,Zip:	NOT REQUIRED, ME 99999
Owner/Operator Telephone:	415-555-1212
Owner/Operator Telephone Ext:	Not reported
Owner/Operator Fax:	Not reported
Owner/Operator Email:	Not reported

Owner/Operator Indicator:	Owner
Owner/Operator Name: JOE ROKUS	
Legal Status:	Private
Date Became Current:	Not reported
Date Ended Current:	Not reported
Owner/Operator Address:	440 E HUNTINGTON DR STE 201
Owner/Operator City,State,Zip:	ARCADIA, CA 91006
Owner/Operator Telephone:	818-446-3457
Owner/Operator Telephone Ext:	Not reported
Owner/Operator Fax:	Not reported
Owner/Operator Email:	Not reported

Historic Generators:

Receive Date:	19960620
Handler Name: PROPAK OF CALIFORNIA	
Federal Waste Generator Description:	Small Quantity Generator
State District Owner:	CA
Large Quantity Handler of Universal Waste:	No
Recognized Trader Importer:	No
Recognized Trader Exporter:	No
Spent Lead Acid Battery Importer:	No
Spent Lead Acid Battery Exporter:	No
Current Record:	Yes
Non Storage Recycler Activity:	Not reported
Electronic Manifest Broker:	Not reported

PROPAK OF CALIFORNIA (Continued) **1000307806**

List of NAICS Codes and Descriptions:
NAICS Code: 337122
NAICS Description: NONUPHOLSTERED WOOD HOUSEHOLD FURNITURE MANUFACTURING

Facility Has Received Notices of Violations:
Violations: No Violations Found

Evaluation Action Summary:
Evaluations: No Evaluations Found

B19 **SAFE PLATING, INC.** **LUST** **1000198023**
SE **18001 RAILROAD ST** **SWEEPS UST** **N/A**
< 1/8 **INDUSTRY, CA 91748** **HIST UST**
0.044 mi. **Cortese**
234 ft. **Site 3 of 4 in cluster B** **EMI**
WIP

Relative:
Higher

Actual:
422 ft.

LUST REG 4:

Region:	4	
Regional Board:	04	
County:	Los Angeles	
Facility Id:	105.0248	
Status:	Case Closed	
Substance:	Waste Water	
Substance Quantity:	Not reported	
Local Case No:	Not reported	
Case Type:	Groundwater	
Abatement Method Used at the Site:		Not reported
Global ID:	T0603700154	
W Global ID:	Not reported	
Staff:	UNK	
Local Agency:	19000	
Cross Street:	FULLERTON RD.	
Enforcement Type:	Not reported	
Date Leak Discovered:	7/27/1989	
Date Leak First Reported:		7/27/1989
Date Leak Record Entered:	4/8/1990	
Date Confirmation Began:	Not reported	
Date Leak Stopped:	7/27/1989	
Date Case Last Changed on Database:		7/3/1991
Date the Case was Closed:		7/21/1994
How Leak Discovered:	OM	
How Leak Stopped:	Not reported	
Cause of Leak:	UNK	
Leak Source:	UNK	
Operator:	CLARK, ROBERT	
Water System:	Not reported	
Well Name:	Not reported	
Approx. Dist To Production Well (ft):		11742.604981803243250278618176
Source of Cleanup Funding:		UNK
Preliminary Site Assessment Workplan Submitted:		Not reported
Preliminary Site Assessment Began:		5/31/1989
Pollution Characterization Began:		3/6/1990
Remediation Plan Submitted:		Not reported
Remedial Action Underway:		Not reported

SAFE PLATING, INC. (Continued) **1000198023**

Post Remedial Action Monitoring Began: Not reported
Enforcement Action Date: Not reported
Historical Max MTBE Date: Not reported
Hist Max MTBE Conc in Groundwater: Not reported
Hist Max MTBE Conc in Soil: Not reported
Significant Interim Remedial Action Taken: Not reported
GW Qualifier: Not reported
Soil Qualifier: Not reported
Organization: Not reported
Owner Contact: Not reported
Responsible Party: SAFE PLATING INC.
RP Address: 18001 RAILROAD ST., CITY OF INDUSTRY, 91748
Program: LUST
Lat/Long: 33.9969112 / -1
Local Agency Staff: Not reported
Beneficial Use: Not reported
Priority: Not reported
Cleanup Fund Id: Not reported
Suspended: Not reported
Assigned Name: Not reported
Summary: Not reported

SWEEPS UST:
Name: SAFE PLATING
Address: 18001 RAILROAD ST
City: INDUSTRY
Status: Active
Comp Number: 13555
Number: 9
Board Of Equalization: 44-010183
Referral Date: 06-30-89
Action Date: Not reported
Created Date: 06-30-89
Owner Tank Id: Not reported
SWRCB Tank Id: 19-000-013555-000001
Tank Status: A
Capacity: Not reported
Active Date: 06-30-89
Tank Use: UNKNOWN
STG: W
Content: Not reported
Number Of Tanks: 2

Name: SAFE PLATING
Address: 18001 RAILROAD ST
City: INDUSTRY
Status: Active
Comp Number: 13555
Number: 9
Board Of Equalization: 44-010183
Referral Date: 06-30-89
Action Date: Not reported
Created Date: 06-30-89
Owner Tank Id: Not reported
SWRCB Tank Id: 19-000-013555-000002
Tank Status: A
Capacity: Not reported

SAFE PLATING, INC. (Continued) **1000198023**

Active Date:	06-30-89
Tank Use:	UNKNOWN
STG:	W
Content:	Not reported
Number Of Tanks:	Not reported

HIST UST:

Name:	SAFE PLATING INC
Address:	1800 RAILROAD STREET
City,State,Zip:	INDUSTRY, CA 91748
File Number:	00028125
URL:	https://documents.geotracker.waterboards.ca.gov/ustpdfs/pdf/00028125.pdf
Region:	STATE
Facility ID:	00000017141
Facility Type:	Other
Other Type:	ELECTRONIC PLATING
Contact Name:	Not reported
Telephone:	2136861346
Owner Name:	SAFE PLATING, INCORPORATED
Owner Address:	18001 RAILROAD STREET
Owner City,St,Zip:	INDUSTRY, CA 91748
Total Tanks:	0001
Tank Num:	001
Container Num:	1
Year Installed:	1982
Tank Capacity:	00001200
Tank Used for:	WASTE
Type of Fuel:	Not reported
Container Construction Thickness:	2
Leak Detection:	Visual

Click here for Geo Tracker PDF:

CORTESE:

Name:	SAFE PLATING, INC.
Address:	18001 RAILROAD ST
City,State,Zip:	INDUSTRY, CA 91748
Region:	CORTESE
Envirostor Id:	Not reported
Global ID:	T0603700154
Site/Facility Type:	LUST CLEANUP SITE
Cleanup Status:	COMPLETED - CASE CLOSED
Status Date:	Not reported
Site Code:	Not reported
Latitude:	Not reported
Longitude:	Not reported
Owner:	Not reported
Enf Type:	Not reported
Swat R:	Not reported
Flag:	active
Order No:	Not reported
Waste Discharge System No:	Not reported
Effective Date:	Not reported
Region 2:	Not reported
WID Id:	Not reported

SAFE PLATING, INC. (Continued) **1000198023**

Solid Waste Id No: Not reported
Waste Management Uit Name: Not reported
File Name: Active Open

EMI:

Name:	SAFE PLATING
Address:	18001 RAILROAD ST
City,State,Zip:	INDUSTRY, CA 91748
Year:	1990
County Code:	19
Air Basin:	SC
Facility ID:	39965
Air District Name:	SC
SIC Code:	3471
Air District Name:	SOUTH COAST AQMD
Community Health Air Pollution Info System:	Not reported
Consolidated Emission Reporting Rule:	Not reported
Total Organic Hydrocarbon Gases Tons/Yr:	0
Reactive Organic Gases Tons/Yr:	0
Carbon Monoxide Emissions Tons/Yr:	0
NOX - Oxides of Nitrogen Tons/Yr:	0
SOX - Oxides of Sulphur Tons/Yr:	0
Particulate Matter Tons/Yr:	0
Part. Matter 10 Micrometers and Smllr Tons/Yr:	0

WIP:

Name:	SAFE PLATING, INC.
Address:	18001 Railroad St
City,State,Zip:	CITY OF INDUSTRY (CORPORATE NAME INDUSTRY), CA 91748
Region:	4
File Number:	105.0248
File Status:	**Historical**
Staff:	DKOO
Facility Suite:	Not reported

B20 **SAFE PLATING INC** **RCRA-LQG** **1001085664**
SE **18001 RAILROAD ST.** **ENVIROSTOR** **CAR000009878**
< 1/8 **CITY OF INDUSTRY, CA 91748** **LUST**
0.044 mi. **CERS HAZ WASTE**
234 ft. **Site 4 of 4 in cluster B** **HIST CORTESE**
NPDES
Relative: **WDS**
Higher **CIWQS**
Actual: **CERS**
422 ft.

RCRA Listings:

Date Form Received by Agency:	20220224
Handler Name:	Safe Plating Inc
Handler Address:	18001 RAILROAD ST.
Handler City,State,Zip:	CITY OF INDUSTRY, CA 91748-0000
EPA ID:	CAR000009878
Contact Name:	SALAH A SEIF
Contact Address:	RAILROAD ST.
Contact City,State,Zip:	CITY OF INDUSTRY, CA 91748-0000
Contact Telephone:	626-810-1872
Contact Fax:	626-964-3552
Contact Email:	SALAH.SEIF@SAFEPLATING.COM

SAFE PLATING INC (Continued) **1001085664**

Contact Title:	GENERAL MANAGER
EPA Region:	09
Land Type:	Private
Federal Waste Generator Description:	Large Quantity Generator
Non-Notifier:	Not reported
Biennial Report Cycle:	2021
Accessibility:	Not reported
Active Site Indicator:	Handler Activities
State District Owner:	Not reported
State District:	Not reported
Mailing Address:	RAILROAD ST.
Mailing City,State,Zip:	CITY OF INDUSTRY, CA 91748-0000
Owner Name:	Magdy Seif
Owner Type:	Private
Operator Name:	Magdy Seif
Operator Type:	Private
Short-Term Generator Activity:	No
Importer Activity:	No
Mixed Waste Generator:	No
Transporter Activity:	No
Transfer Facility Activity:	No
Recycler Activity with Storage:	No
Small Quantity On-Site Burner Exemption:	No
Smelting Melting and Refining Furnace Exemption:	No
Underground Injection Control:	No
Off-Site Waste Receipt:	No
Universal Waste Indicator:	No
Universal Waste Destination Facility:	No
Federal Universal Waste:	No
Active Site State-Reg Handler:	---
Federal Facility Indicator:	Not reported
Hazardous Secondary Material Indicator:	N
Sub-Part K Indicator:	Not reported
2018 GPRA Permit Baseline:	Not on the Baseline
2018 GPRA Renewals Baseline:	Not on the Baseline
202 GPRA Corrective Action Baseline:	No
Subject to Corrective Action Universe:	No
Non-TSDFs Where RCRA CA has Been Imposed Universe:	No
Corrective Action Priority Ranking:	No NCAPS ranking
Environmental Control Indicator:	No
Institutional Control Indicator:	No
Human Exposure Controls Indicator:	N/A
Groundwater Controls Indicator:	N/A
Significant Non-Complier Universe:	No
Unaddressed Significant Non-Complier Universe:	No
Addressed Significant Non-Complier Universe:	No
Significant Non-Complier With a Compliance Schedule Universe:	No
Financial Assurance Required:	Not reported
Handler Date of Last Change:	20220629
Recognized Trader-Importer:	No
Recognized Trader-Exporter:	No
Importer of Spent Lead Acid Batteries:	No
Exporter of Spent Lead Acid Batteries:	No
Recycler Activity Without Storage:	No
Manifest Broker:	No
Sub-Part P Indicator:	No

SAFE PLATING INC (Continued) **1001085664**

Biennial: List of Years
Year: 2021

Click Here for Biennial Reporting System Data:
Year: 2019

Click Here for Biennial Reporting System Data:
Year: 2017

Click Here for Biennial Reporting System Data:
Year: 2015

Click Here for Biennial Reporting System Data:
Year: 2013

Click Here for Biennial Reporting System Data:
Year: 2011

Click Here for Biennial Reporting System Data:
Year: 2009

Click Here for Biennial Reporting System Data:
Year: 2007

Click Here for Biennial Reporting System Data:
Year: 2005

Click Here for Biennial Reporting System Data:
Year: 2003

Click Here for Biennial Reporting System Data:
Year: 2001

Click Here for Biennial Reporting System Data:

Hazardous Waste Summary:
Waste Code: D002
Waste Description: CORROSIVE WASTE

Waste Code: D003
Waste Description: REACTIVE WASTE

Waste Code: D007
Waste Description: CHROMIUM

Waste Code: D008
Waste Description: LEAD

Waste Code: D011
Waste Description: SILVER

Waste Code: F006
Waste Description: WASTEWATER TREATMENT SLUDGES FROM ELECTROPLATING OPERATIONS, EXCEPT FROM THE FOLLOWING PROCESSES: (1) SULFURIC ACID ANODIZING OF ALUMINUM; (2) TIN PLATING ON CARBON STEEL; (3) ZINC PLATING (SEGREGATED BASIS) ON CARBON STEEL; (4) ALUMINUM OR ZINC-ALUMINUM PLATING ON CARBON

SAFE PLATING INC (Continued) **1001085664**

STEEL; (5) CLEANING/STRIPPING ASSOCIATED WITH TIN, ZINC, AND ALUMINUM PLATING ON CARBON STEEL; AND (6) CHEMICAL ETCHING AND MILLING OF ALUMINUM.

Waste Code: F007
Waste Description: SPENT CYANIDE PLATING BATH SOLUTIONS FROM ELECTROPLATING OPERATIONS.

Waste Code: F008
Waste Description: PLATING BATH RESIDUES FROM THE BOTTOM OF PLATING BATHS FROM ELECTROPLATING OPERATIONS IN WHICH CYANIDES ARE USED IN THE PROCESS.

Waste Code: F009
Waste Description: SPENT STRIPPING AND CLEANING BATH SOLUTIONS FROM ELECTROPLATING OPERATIONS IN WHICH CYANIDES ARE USED IN THE PROCESS.

Handler - Owner Operator:

Owner/Operator Indicator:	Operator
Owner/Operator Name: MAGDY SEIF	
Legal Status:	Private
Date Became Current:	19791201
Date Ended Current:	Not reported
Owner/Operator Address:	18001 RAILROAD STREET
Owner/Operator City,State,Zip:	INDUSTRY, CA 91748
Owner/Operator Telephone:	626-810-1872
Owner/Operator Telephone Ext:	Not reported
Owner/Operator Fax:	Not reported
Owner/Operator Email:	Not reported

Owner/Operator Indicator:	Owner
Owner/Operator Name: MAGDY SEIF	
Legal Status:	Private
Date Became Current:	19791201
Date Ended Current:	Not reported
Owner/Operator Address:	18001 PLATING, INC.
Owner/Operator City,State,Zip:	INDUSTRY, CA 91748
Owner/Operator Telephone:	626-810-1872
Owner/Operator Telephone Ext:	Not reported
Owner/Operator Fax:	Not reported
Owner/Operator Email:	Not reported

Owner/Operator Indicator:	Operator
Owner/Operator Name: MAGDY SEIF	
Legal Status:	Private
Date Became Current:	19791201
Date Ended Current:	Not reported
Owner/Operator Address:	Not reported
Owner/Operator City,State,Zip:	Not reported
Owner/Operator Telephone:	Not reported
Owner/Operator Telephone Ext:	Not reported
Owner/Operator Fax:	Not reported
Owner/Operator Email:	Not reported

Owner/Operator Indicator:	Owner
Owner/Operator Name: MAGDY SEIF	
Legal Status:	Private
Date Became Current:	19791201
Date Ended Current:	Not reported

SAFE PLATING INC (Continued) **1001085664**

Owner/Operator Address:	18001 RAILRAOD ST
Owner/Operator City,State,Zip:	CITY OF INDUSTRY, CA 91748
Owner/Operator Telephone:	626-810-1872
Owner/Operator Telephone Ext:	Not reported
Owner/Operator Fax:	Not reported
Owner/Operator Email:	Not reported
Owner/Operator Indicator:	Owner
Owner/Operator Name: MAGDY SEIF	
Legal Status:	Private
Date Became Current:	19791201
Date Ended Current:	Not reported
Owner/Operator Address:	18001 RAILROAD ST.
Owner/Operator City,State,Zip:	CITY OF INDUSTRY, CA 91748
Owner/Operator Telephone:	626-810-1872
Owner/Operator Telephone Ext:	Not reported
Owner/Operator Fax:	Not reported
Owner/Operator Email:	Not reported
Owner/Operator Indicator:	Owner
Owner/Operator Name: MAGDY SEIF	
Legal Status:	Private
Date Became Current:	19791201
Date Ended Current:	Not reported
Owner/Operator Address:	18001 RAILROAD ST.
Owner/Operator City,State,Zip:	INDUSTRY, CA 91748
Owner/Operator Telephone:	Not reported
Owner/Operator Telephone Ext:	Not reported
Owner/Operator Fax:	Not reported
Owner/Operator Email:	Not reported
Owner/Operator Indicator:	Owner
Owner/Operator Name: MAGDY SEIF	
Legal Status:	Private
Date Became Current:	19791201
Date Ended Current:	Not reported
Owner/Operator Address:	SAME
Owner/Operator City,State,Zip:	Not reported
Owner/Operator Telephone:	Not reported
Owner/Operator Telephone Ext:	Not reported
Owner/Operator Fax:	Not reported
Owner/Operator Email:	Not reported
Owner/Operator Indicator:	Operator
Owner/Operator Name: MAGDY SEIF	
Legal Status:	Private
Date Became Current:	19791201
Date Ended Current:	Not reported
Owner/Operator Address:	Not reported
Owner/Operator City,State,Zip:	Not reported
Owner/Operator Telephone:	Not reported
Owner/Operator Telephone Ext:	Not reported
Owner/Operator Fax:	Not reported
Owner/Operator Email:	Not reported
Owner/Operator Indicator:	Operator
Owner/Operator Name: MAGDY SEIF	

SAFE PLATING INC (Continued) **1001085664**

Legal Status:	Private
Date Became Current:	19791201
Date Ended Current:	Not reported
Owner/Operator Address:	18001 RAILROAD ST.
Owner/Operator City,State,Zip:	CITY OF INDUSTRY, CA 91748-0000
Owner/Operator Telephone:	626-819-1872
Owner/Operator Telephone Ext:	Not reported
Owner/Operator Fax:	Not reported
Owner/Operator Email:	MAGDY.SEIF@SAFEPLATING.COM
Owner/Operator Indicator:	Owner
Owner/Operator Name: SAFE PLATING INC	
Legal Status:	Private
Date Became Current:	Not reported
Date Ended Current:	Not reported
Owner/Operator Address:	18001 RAILROAD ST
Owner/Operator City,State,Zip:	CITY OF INDUSTRY, CA 91715
Owner/Operator Telephone:	818-810-1872
Owner/Operator Telephone Ext:	Not reported
Owner/Operator Fax:	Not reported
Owner/Operator Email:	Not reported
Owner/Operator Indicator:	Owner
Owner/Operator Name: MAGDY SEIF	
Legal Status:	Private
Date Became Current:	19791201
Date Ended Current:	Not reported
Owner/Operator Address:	18001 RAILROAD ST.
Owner/Operator City,State,Zip:	INDUSTRY, CA 91748
Owner/Operator Telephone:	Not reported
Owner/Operator Telephone Ext:	Not reported
Owner/Operator Fax:	Not reported
Owner/Operator Email:	Not reported
Owner/Operator Indicator:	Owner
Owner/Operator Name: MAGDY SEIF	
Legal Status:	Private
Date Became Current:	19791201
Date Ended Current:	Not reported
Owner/Operator Address:	18001 RAILROAD STREET
Owner/Operator City,State,Zip:	INDUSTRY, CA 91748
Owner/Operator Telephone:	626-810-1872
Owner/Operator Telephone Ext:	Not reported
Owner/Operator Fax:	Not reported
Owner/Operator Email:	Not reported
Owner/Operator Indicator:	Operator
Owner/Operator Name: MAGDY SEIF	
Legal Status:	Private
Date Became Current:	19791201
Date Ended Current:	Not reported
Owner/Operator Address:	18001 RAILROAD ST.
Owner/Operator City,State,Zip:	CITY OF INDUSTRY, CA 91748-0000
Owner/Operator Telephone:	626-819-1872
Owner/Operator Telephone Ext:	Not reported
Owner/Operator Fax:	Not reported
Owner/Operator Email:	MAGDY.SEIF@SAFEPLATING.COM

SAFE PLATING INC (Continued) **1001085664**

Owner/Operator Indicator:	Operator
Owner/Operator Name: MAGDY SEIF	
Legal Status:	Private
Date Became Current:	19791201
Date Ended Current:	Not reported
Owner/Operator Address:	Not reported
Owner/Operator City,State,Zip:	Not reported
Owner/Operator Telephone:	Not reported
Owner/Operator Telephone Ext:	Not reported
Owner/Operator Fax:	Not reported
Owner/Operator Email:	Not reported

Owner/Operator Indicator:	Operator
Owner/Operator Name: MAGDY SEIF	
Legal Status:	Private
Date Became Current:	19791201
Date Ended Current:	Not reported
Owner/Operator Address:	18001 PLATING, INC.
Owner/Operator City,State,Zip:	INDUSTRY, CA 91748
Owner/Operator Telephone:	626-810-1872
Owner/Operator Telephone Ext:	Not reported
Owner/Operator Fax:	Not reported
Owner/Operator Email:	Not reported

Owner/Operator Indicator:	Operator
Owner/Operator Name: MAGDY SEIF	
Legal Status:	Private
Date Became Current:	19791201
Date Ended Current:	Not reported
Owner/Operator Address:	Not reported
Owner/Operator City,State,Zip:	Not reported
Owner/Operator Telephone:	Not reported
Owner/Operator Telephone Ext:	Not reported
Owner/Operator Fax:	Not reported
Owner/Operator Email:	Not reported

Owner/Operator Indicator:	Owner
Owner/Operator Name: MAGDY SEIF	
Legal Status:	Private
Date Became Current:	19791201
Date Ended Current:	Not reported
Owner/Operator Address:	18001 RAILROAD ST.
Owner/Operator City,State,Zip:	CITY OF INDUSTRY, CA 91748-0000
Owner/Operator Telephone:	626-810-1872
Owner/Operator Telephone Ext:	Not reported
Owner/Operator Fax:	Not reported
Owner/Operator Email:	MAGDY.SEIF@SAFEPLATING.COM

Owner/Operator Indicator:	Owner
Owner/Operator Name: MAGDY SEIF	
Legal Status:	Private
Date Became Current:	19791201
Date Ended Current:	Not reported
Owner/Operator Address:	18001 RAILROAD ST.
Owner/Operator City,State,Zip:	CITY OF INDUSTRY, CA 91748-0000
Owner/Operator Telephone:	626-810-1872
Owner/Operator Telephone Ext:	Not reported

SAFE PLATING INC (Continued) **1001085664**

Owner/Operator Fax: Not reported
Owner/Operator Email: MAGDY.SEIF@SAFEPLATING.COM

Owner/Operator Indicator: Owner
Owner/Operator Name: MAGDY SEIF
Legal Status: Private
Date Became Current: 19791201
Date Ended Current: Not reported
Owner/Operator Address: 18001 RAILROAD ST.
Owner/Operator City,State,Zip: CITY OF INDUSTRY, CA 91748-0000
Owner/Operator Telephone: 626-810-1872
Owner/Operator Telephone Ext: Not reported
Owner/Operator Fax: Not reported
Owner/Operator Email: MAGDY.SEIF@SAFEPLATING.COM

Owner/Operator Indicator: Operator
Owner/Operator Name: MAGDY SEIF
Legal Status: Private
Date Became Current: 19791201
Date Ended Current: Not reported
Owner/Operator Address: 18001 RAILROAD ST.
Owner/Operator City,State,Zip: CITY OF INDUSTRY, CA 91748-0000
Owner/Operator Telephone: 626-819-1872
Owner/Operator Telephone Ext: Not reported
Owner/Operator Fax: Not reported
Owner/Operator Email: MAGDY.SEIF@SAFEPLATING.COM

Owner/Operator Indicator: Operator
Owner/Operator Name: MAGDY SEIF
Legal Status: Private
Date Became Current: 19791201
Date Ended Current: Not reported
Owner/Operator Address: Not reported
Owner/Operator City,State,Zip: Not reported
Owner/Operator Telephone: Not reported
Owner/Operator Telephone Ext: Not reported
Owner/Operator Fax: Not reported
Owner/Operator Email: Not reported

Historic Generators:
Receive Date: 20100129
Handler Name: SAFE PLATING, INC.
Federal Waste Generator Description: Large Quantity Generator
State District Owner: Not reported
Large Quantity Handler of Universal Waste: No
Recognized Trader Importer: No
Recognized Trader Exporter: No
Spent Lead Acid Battery Importer: No
Spent Lead Acid Battery Exporter: No
Current Record: No
Non Storage Recycler Activity: Not reported
Electronic Manifest Broker: Not reported

Receive Date: 20120210
Handler Name: SAFE PLATING, INC.
Federal Waste Generator Description: Large Quantity Generator
State District Owner: Not reported

SAFE PLATING INC (Continued) **1001085664**

Large Quantity Handler of Universal Waste:	No
Recognized Trader Importer:	No
Recognized Trader Exporter:	No
Spent Lead Acid Battery Importer:	No
Spent Lead Acid Battery Exporter:	No
Current Record:	No
Non Storage Recycler Activity:	Not reported
Electronic Manifest Broker:	Not reported

Receive Date:	20140301
Handler Name: SAFE PLATING INC	
Federal Waste Generator Description:	Large Quantity Generator
State District Owner:	Not reported
Large Quantity Handler of Universal Waste:	No
Recognized Trader Importer:	No
Recognized Trader Exporter:	No
Spent Lead Acid Battery Importer:	No
Spent Lead Acid Battery Exporter:	No
Current Record:	No
Non Storage Recycler Activity:	Not reported
Electronic Manifest Broker:	Not reported

Receive Date:	20160114
Handler Name: SAFE PLATING, INC.	
Federal Waste Generator Description:	Large Quantity Generator
State District Owner:	Not reported
Large Quantity Handler of Universal Waste:	No
Recognized Trader Importer:	No
Recognized Trader Exporter:	No
Spent Lead Acid Battery Importer:	No
Spent Lead Acid Battery Exporter:	No
Current Record:	No
Non Storage Recycler Activity:	Not reported
Electronic Manifest Broker:	Not reported

Receive Date:	20180201
Handler Name: SAFE PLATING INC	
Federal Waste Generator Description:	Large Quantity Generator
State District Owner:	Not reported
Large Quantity Handler of Universal Waste:	No
Recognized Trader Importer:	No
Recognized Trader Exporter:	No
Spent Lead Acid Battery Importer:	No
Spent Lead Acid Battery Exporter:	No
Current Record:	No
Non Storage Recycler Activity:	No
Electronic Manifest Broker:	No

Receive Date:	20200917
Handler Name: SAFE PLATING INC	
Federal Waste Generator Description:	Large Quantity Generator
State District Owner:	Not reported
Large Quantity Handler of Universal Waste:	No
Recognized Trader Importer:	No
Recognized Trader Exporter:	No
Spent Lead Acid Battery Importer:	No
Spent Lead Acid Battery Exporter:	No

SAFE PLATING INC (Continued) **1001085664**

Current Record:	No
Non Storage Recycler Activity:	No
Electronic Manifest Broker:	No

Receive Date:	20220224
Handler Name: SAFE PLATING INC	
Federal Waste Generator Description:	Large Quantity Generator
State District Owner:	Not reported
Large Quantity Handler of Universal Waste:	No
Recognized Trader Importer:	No
Recognized Trader Exporter:	No
Spent Lead Acid Battery Importer:	No
Spent Lead Acid Battery Exporter:	No
Current Record:	Yes
Non Storage Recycler Activity:	No
Electronic Manifest Broker:	No

Receive Date:	19960901
Handler Name: SAFE PLATING INC	
Federal Waste Generator Description:	Small Quantity Generator
State District Owner:	Not reported
Large Quantity Handler of Universal Waste:	No
Recognized Trader Importer:	No
Recognized Trader Exporter:	No
Spent Lead Acid Battery Importer:	No
Spent Lead Acid Battery Exporter:	No
Current Record:	No
Non Storage Recycler Activity:	Not reported
Electronic Manifest Broker:	Not reported

Receive Date:	19960306
Handler Name: SAFE PLATING INC	
Federal Waste Generator Description:	Large Quantity Generator
State District Owner:	Not reported
Large Quantity Handler of Universal Waste:	No
Recognized Trader Importer:	No
Recognized Trader Exporter:	No
Spent Lead Acid Battery Importer:	No
Spent Lead Acid Battery Exporter:	No
Current Record:	No
Non Storage Recycler Activity:	Not reported
Electronic Manifest Broker:	Not reported

Receive Date:	19960306
Handler Name: SAFE PLATING INC	
Federal Waste Generator Description:	Large Quantity Generator
State District Owner:	Not reported
Large Quantity Handler of Universal Waste:	No
Recognized Trader Importer:	No
Recognized Trader Exporter:	No
Spent Lead Acid Battery Importer:	No
Spent Lead Acid Battery Exporter:	No
Current Record:	No
Non Storage Recycler Activity:	Not reported
Electronic Manifest Broker:	Not reported

Receive Date:	19980206

SAFE PLATING INC (Continued) **1001085664**

Handler Name: SAFE PLATING INC
Federal Waste Generator Description: Large Quantity Generator
State District Owner: Not reported
Large Quantity Handler of Universal Waste: No
Recognized Trader Importer: No
Recognized Trader Exporter: No
Spent Lead Acid Battery Importer: No
Spent Lead Acid Battery Exporter: No
Current Record: No
Non Storage Recycler Activity: Not reported
Electronic Manifest Broker: Not reported

Receive Date: 19960229
Handler Name: SAFE PLATING, INC.
Federal Waste Generator Description: Large Quantity Generator
State District Owner: Not reported
Large Quantity Handler of Universal Waste: No
Recognized Trader Importer: No
Recognized Trader Exporter: No
Spent Lead Acid Battery Importer: No
Spent Lead Acid Battery Exporter: No
Current Record: No
Non Storage Recycler Activity: Not reported
Electronic Manifest Broker: Not reported

Receive Date: 19990304
Handler Name: SAFE PLATING INCORPORATED
Federal Waste Generator Description: Large Quantity Generator
State District Owner: Not reported
Large Quantity Handler of Universal Waste: No
Recognized Trader Importer: No
Recognized Trader Exporter: No
Spent Lead Acid Battery Importer: No
Spent Lead Acid Battery Exporter: No
Current Record: No
Non Storage Recycler Activity: Not reported
Electronic Manifest Broker: Not reported

Receive Date: 20001012
Handler Name: SAFE PLATING, INC.
Federal Waste Generator Description: Large Quantity Generator
State District Owner: Not reported
Large Quantity Handler of Universal Waste: No
Recognized Trader Importer: No
Recognized Trader Exporter: No
Spent Lead Acid Battery Importer: No
Spent Lead Acid Battery Exporter: No
Current Record: No
Non Storage Recycler Activity: Not reported
Electronic Manifest Broker: Not reported

Receive Date: 20020215
Handler Name: SAFE PLATING, INC.
Federal Waste Generator Description: Large Quantity Generator
State District Owner: Not reported
Large Quantity Handler of Universal Waste: Yes
Recognized Trader Importer: No

SAFE PLATING INC (Continued) **1001085664**

Recognized Trader Exporter:	No
Spent Lead Acid Battery Importer:	No
Spent Lead Acid Battery Exporter:	No
Current Record:	No
Non Storage Recycler Activity:	Not reported
Electronic Manifest Broker:	Not reported

Receive Date:	20040227
Handler Name: SAFE PLATING, INC.	
Federal Waste Generator Description:	Large Quantity Generator
State District Owner:	Not reported
Large Quantity Handler of Universal Waste:	No
Recognized Trader Importer:	No
Recognized Trader Exporter:	No
Spent Lead Acid Battery Importer:	No
Spent Lead Acid Battery Exporter:	No
Current Record:	No
Non Storage Recycler Activity:	Not reported
Electronic Manifest Broker:	Not reported

Receive Date:	20060206
Handler Name: SAFE PLATING, INC	
Federal Waste Generator Description:	Large Quantity Generator
State District Owner:	Not reported
Large Quantity Handler of Universal Waste:	No
Recognized Trader Importer:	No
Recognized Trader Exporter:	No
Spent Lead Acid Battery Importer:	No
Spent Lead Acid Battery Exporter:	No
Current Record:	No
Non Storage Recycler Activity:	Not reported
Electronic Manifest Broker:	Not reported

Receive Date:	20080215
Handler Name: SAFE PLATING, INC.	
Federal Waste Generator Description:	Large Quantity Generator
State District Owner:	Not reported
Large Quantity Handler of Universal Waste:	No
Recognized Trader Importer:	No
Recognized Trader Exporter:	No
Spent Lead Acid Battery Importer:	No
Spent Lead Acid Battery Exporter:	No
Current Record:	No
Non Storage Recycler Activity:	Not reported
Electronic Manifest Broker:	Not reported

List of NAICS Codes and Descriptions:

NAICS Code:	332813
NAICS Description:	ELECTROPLATING, PLATING, POLISHING, ANODIZING, AND COLORING

Has the Facility Received Notices of Violations:

Found Violation:	No
Agency Which Determined Violation:	Not reported
Violation Short Description:	Not reported
Date Violation was Determined:	Not reported
Actual Return to Compliance Date:	Not reported

SAFE PLATING INC (Continued) **1001085664**

Return to Compliance Qualifier: Not reported
Violation Responsible Agency: Not reported
Scheduled Compliance Date: Not reported
Enforcement Identifier: Not reported
Date of Enforcement Action: Not reported
Enforcement Responsible Agency: Not reported
Enforcement Docket Number: Not reported
Enforcement Attorney: Not reported
Corrective Action Component: Not reported
Appeal Initiated Date: Not reported
Appeal Resolution Date: Not reported
Disposition Status Date: Not reported
Disposition Status: Not reported
Disposition Status Description: Not reported
Consent/Final Order Sequence Number:Not reported
Consent/Final Order Respondent Name: Not reported
Consent/Final Order Lead Agency: Not reported
Enforcement Type: Not reported
Enforcement Responsible Person: Not reported
Enforcement Responsible Sub-Organization: Not reported
SEP Sequence Number: Not reported
SEP Expenditure Amount: Not reported
SEP Scheduled Completion Date: Not reported
SEP Actual Date: Not reported
SEP Defaulted Date: Not reported
SEP Type: Not reported
SEP Type Description: Not reported
Proposed Amount: Not reported
Final Monetary Amount: Not reported
Paid Amount: Not reported
Final Count: Not reported
Final Amount: Not reported

Found Violation: Yes
Agency Which Determined Violation: State
Violation Short Description: Generators - Records/Reporting
Date Violation was Determined: 20191008
Actual Return to Compliance Date: 20191119
Return to Compliance Qualifier: Documented
Violation Responsible Agency: State
Scheduled Compliance Date: Not reported
Enforcement Identifier: Not reported
Date of Enforcement Action: Not reported
Enforcement Responsible Agency: Not reported
Enforcement Docket Number: Not reported
Enforcement Attorney: Not reported
Corrective Action Component: Not reported
Appeal Initiated Date: Not reported
Appeal Resolution Date: Not reported
Disposition Status Date: Not reported
Disposition Status: Not reported
Disposition Status Description: Not reported
Consent/Final Order Sequence Number:Not reported
Consent/Final Order Respondent Name: Not reported
Consent/Final Order Lead Agency: Not reported
Enforcement Type: Not reported
Enforcement Responsible Person: Not reported

SAFE PLATING INC (Continued) **1001085664**

Enforcement Responsible Sub-Organization:	Not reported
SEP Sequence Number:	Not reported
SEP Expenditure Amount:	Not reported
SEP Scheduled Completion Date:	Not reported
SEP Actual Date:	Not reported
SEP Defaulted Date:	Not reported
SEP Type:	Not reported
SEP Type Description:	Not reported
Proposed Amount:	Not reported
Final Monetary Amount:	Not reported
Paid Amount:	Not reported
Final Count:	Not reported
Final Amount:	Not reported
Found Violation:	Yes
Agency Which Determined Violation:	EPA
Violation Short Description:	Generators - Pre-transport
Date Violation was Determined:	20120524
Actual Return to Compliance Date:	20130328
Return to Compliance Qualifier:	Documented
Violation Responsible Agency:	EPA
Scheduled Compliance Date:	Not reported
Enforcement Identifier:	Not reported
Date of Enforcement Action:	Not reported
Enforcement Responsible Agency:	Not reported
Enforcement Docket Number:	Not reported
Enforcement Attorney:	Not reported
Corrective Action Component:	Not reported
Appeal Initiated Date:	Not reported
Appeal Resolution Date:	Not reported
Disposition Status Date:	Not reported
Disposition Status:	Not reported
Disposition Status Description:	Not reported
Consent/Final Order Sequence Number:	Not reported
Consent/Final Order Respondent Name:	Not reported
Consent/Final Order Lead Agency:	Not reported
Enforcement Type:	Not reported
Enforcement Responsible Person:	Not reported
Enforcement Responsible Sub-Organization:	Not reported
SEP Sequence Number:	Not reported
SEP Expenditure Amount:	Not reported
SEP Scheduled Completion Date:	Not reported
SEP Actual Date:	Not reported
SEP Defaulted Date:	Not reported
SEP Type:	Not reported
SEP Type Description:	Not reported
Proposed Amount:	Not reported
Final Monetary Amount:	Not reported
Paid Amount:	Not reported
Final Count:	Not reported
Final Amount:	Not reported
Found Violation:	No
Agency Which Determined Violation:	Not reported
Violation Short Description:	Not reported
Date Violation was Determined:	Not reported
Actual Return to Compliance Date:	Not reported

SAFE PLATING INC (Continued) **1001085664**

Return to Compliance Qualifier: Not reported
Violation Responsible Agency: Not reported
Scheduled Compliance Date: Not reported
Enforcement Identifier: Not reported
Date of Enforcement Action: Not reported
Enforcement Responsible Agency: Not reported
Enforcement Docket Number: Not reported
Enforcement Attorney: Not reported
Corrective Action Component: Not reported
Appeal Initiated Date: Not reported
Appeal Resolution Date: Not reported
Disposition Status Date: Not reported
Disposition Status: Not reported
Disposition Status Description: Not reported
Consent/Final Order Sequence Number:Not reported
Consent/Final Order Respondent Name: Not reported
Consent/Final Order Lead Agency: Not reported
Enforcement Type: Not reported
Enforcement Responsible Person: Not reported
Enforcement Responsible Sub-Organization: Not reported
SEP Sequence Number: Not reported
SEP Expenditure Amount: Not reported
SEP Scheduled Completion Date: Not reported
SEP Actual Date: Not reported
SEP Defaulted Date: Not reported
SEP Type: Not reported
SEP Type Description: Not reported
Proposed Amount: Not reported
Final Monetary Amount: Not reported
Paid Amount: Not reported
Final Count: Not reported
Final Amount: Not reported

Found Violation: No
Agency Which Determined Violation: Not reported
Violation Short Description: Not reported
Date Violation was Determined: Not reported
Actual Return to Compliance Date: Not reported
Return to Compliance Qualifier: Not reported
Violation Responsible Agency: Not reported
Scheduled Compliance Date: Not reported
Enforcement Identifier: Not reported
Date of Enforcement Action: Not reported
Enforcement Responsible Agency: Not reported
Enforcement Docket Number: Not reported
Enforcement Attorney: Not reported
Corrective Action Component: Not reported
Appeal Initiated Date: Not reported
Appeal Resolution Date: Not reported
Disposition Status Date: Not reported
Disposition Status: Not reported
Disposition Status Description: Not reported
Consent/Final Order Sequence Number:Not reported
Consent/Final Order Respondent Name: Not reported
Consent/Final Order Lead Agency: Not reported
Enforcement Type: Not reported
Enforcement Responsible Person: Not reported

SAFE PLATING INC (Continued) **1001085664**

Enforcement Responsible Sub-Organization: Not reported
SEP Sequence Number: Not reported
SEP Expenditure Amount: Not reported
SEP Scheduled Completion Date: Not reported
SEP Actual Date: Not reported
SEP Defaulted Date: Not reported
SEP Type: Not reported
SEP Type Description: Not reported
Proposed Amount: Not reported
Final Monetary Amount: Not reported
Paid Amount: Not reported
Final Count: Not reported
Final Amount: Not reported

Found Violation: Yes
Agency Which Determined Violation: State
Violation Short Description: Generators - Pre-transport
Date Violation was Determined: 20191008
Actual Return to Compliance Date: 20191008
Return to Compliance Qualifier: Observed
Violation Responsible Agency: State
Scheduled Compliance Date: Not reported
Enforcement Identifier: Not reported
Date of Enforcement Action: Not reported
Enforcement Responsible Agency: Not reported
Enforcement Docket Number: Not reported
Enforcement Attorney: Not reported
Corrective Action Component: Not reported
Appeal Initiated Date: Not reported
Appeal Resolution Date: Not reported
Disposition Status Date: Not reported
Disposition Status: Not reported
Disposition Status Description: Not reported
Consent/Final Order Sequence Number: Not reported
Consent/Final Order Respondent Name: Not reported
Consent/Final Order Lead Agency: Not reported
Enforcement Type: Not reported
Enforcement Responsible Person: Not reported
Enforcement Responsible Sub-Organization: Not reported
SEP Sequence Number: Not reported
SEP Expenditure Amount: Not reported
SEP Scheduled Completion Date: Not reported
SEP Actual Date: Not reported
SEP Defaulted Date: Not reported
SEP Type: Not reported
SEP Type Description: Not reported
Proposed Amount: Not reported
Final Monetary Amount: Not reported
Paid Amount: Not reported
Final Count: Not reported
Final Amount: Not reported

Found Violation: Yes
Agency Which Determined Violation: State
Violation Short Description: Generators - Pre-transport
Date Violation was Determined: 20191008
Actual Return to Compliance Date: 20200211

SAFE PLATING INC (Continued) **1001085664**

Return to Compliance Qualifier:	Observed
Violation Responsible Agency:	State
Scheduled Compliance Date:	Not reported
Enforcement Identifier:	Not reported
Date of Enforcement Action:	Not reported
Enforcement Responsible Agency:	Not reported
Enforcement Docket Number:	Not reported
Enforcement Attorney:	Not reported
Corrective Action Component:	Not reported
Appeal Initiated Date:	Not reported
Appeal Resolution Date:	Not reported
Disposition Status Date:	Not reported
Disposition Status:	Not reported
Disposition Status Description:	Not reported
Consent/Final Order Sequence Number:	Not reported
Consent/Final Order Respondent Name:	Not reported
Consent/Final Order Lead Agency:	Not reported
Enforcement Type:	Not reported
Enforcement Responsible Person:	Not reported
Enforcement Responsible Sub-Organization:	Not reported
SEP Sequence Number:	Not reported
SEP Expenditure Amount:	Not reported
SEP Scheduled Completion Date:	Not reported
SEP Actual Date:	Not reported
SEP Defaulted Date:	Not reported
SEP Type:	Not reported
SEP Type Description:	Not reported
Proposed Amount:	Not reported
Final Monetary Amount:	Not reported
Paid Amount:	Not reported
Final Count:	Not reported
Final Amount:	Not reported

Found Violation:	Yes
Agency Which Determined Violation:	State
Violation Short Description:	Generators - General
Date Violation was Determined:	20191008
Actual Return to Compliance Date:	20201114
Return to Compliance Qualifier:	Not Resolved
Violation Responsible Agency:	State
Scheduled Compliance Date:	Not reported
Enforcement Identifier:	Not reported
Date of Enforcement Action:	Not reported
Enforcement Responsible Agency:	Not reported
Enforcement Docket Number:	Not reported
Enforcement Attorney:	Not reported
Corrective Action Component:	Not reported
Appeal Initiated Date:	Not reported
Appeal Resolution Date:	Not reported
Disposition Status Date:	Not reported
Disposition Status:	Not reported
Disposition Status Description:	Not reported
Consent/Final Order Sequence Number:	Not reported
Consent/Final Order Respondent Name:	Not reported
Consent/Final Order Lead Agency:	Not reported
Enforcement Type:	Not reported
Enforcement Responsible Person:	Not reported

SAFE PLATING INC (Continued) **1001085664**

Enforcement Responsible Sub-Organization: Not reported
SEP Sequence Number: Not reported
SEP Expenditure Amount: Not reported
SEP Scheduled Completion Date: Not reported
SEP Actual Date: Not reported
SEP Defaulted Date: Not reported
SEP Type: Not reported
SEP Type Description: Not reported
Proposed Amount: Not reported
Final Monetary Amount: Not reported
Paid Amount: Not reported
Final Count: Not reported
Final Amount: Not reported

Found Violation: No
Agency Which Determined Violation: Not reported
Violation Short Description: Not reported
Date Violation was Determined: Not reported
Actual Return to Compliance Date: Not reported
Return to Compliance Qualifier: Not reported
Violation Responsible Agency: Not reported
Scheduled Compliance Date: Not reported
Enforcement Identifier: Not reported
Date of Enforcement Action: Not reported
Enforcement Responsible Agency: Not reported
Enforcement Docket Number: Not reported
Enforcement Attorney: Not reported
Corrective Action Component: Not reported
Appeal Initiated Date: Not reported
Appeal Resolution Date: Not reported
Disposition Status Date: Not reported
Disposition Status: Not reported
Disposition Status Description: Not reported
Consent/Final Order Sequence Number: Not reported
Consent/Final Order Respondent Name: Not reported
Consent/Final Order Lead Agency: Not reported
Enforcement Type: Not reported
Enforcement Responsible Person: Not reported
Enforcement Responsible Sub-Organization: Not reported
SEP Sequence Number: Not reported
SEP Expenditure Amount: Not reported
SEP Scheduled Completion Date: Not reported
SEP Actual Date: Not reported
SEP Defaulted Date: Not reported
SEP Type: Not reported
SEP Type Description: Not reported
Proposed Amount: Not reported
Final Monetary Amount: Not reported
Paid Amount: Not reported
Final Count: Not reported
Final Amount: Not reported

Found Violation: No
Agency Which Determined Violation: Not reported
Violation Short Description: Not reported
Date Violation was Determined: Not reported
Actual Return to Compliance Date: Not reported

SAFE PLATING INC (Continued) **1001085664**

Return to Compliance Qualifier: Not reported
Violation Responsible Agency: Not reported
Scheduled Compliance Date: Not reported
Enforcement Identifier: Not reported
Date of Enforcement Action: Not reported
Enforcement Responsible Agency: Not reported
Enforcement Docket Number: Not reported
Enforcement Attorney: Not reported
Corrective Action Component: Not reported
Appeal Initiated Date: Not reported
Appeal Resolution Date: Not reported
Disposition Status Date: Not reported
Disposition Status: Not reported
Disposition Status Description: Not reported
Consent/Final Order Sequence Number:Not reported
Consent/Final Order Respondent Name: Not reported
Consent/Final Order Lead Agency: Not reported
Enforcement Type: Not reported
Enforcement Responsible Person: Not reported
Enforcement Responsible Sub-Organization: Not reported
SEP Sequence Number: Not reported
SEP Expenditure Amount: Not reported
SEP Scheduled Completion Date: Not reported
SEP Actual Date: Not reported
SEP Defaulted Date: Not reported
SEP Type: Not reported
SEP Type Description: Not reported
Proposed Amount: Not reported
Final Monetary Amount: Not reported
Paid Amount: Not reported
Final Count: Not reported
Final Amount: Not reported

Evaluation Action Summary:
Evaluation Date: 20200211
Evaluation Responsible Agency: State
Found Violation: No
Evaluation Type Description: COMPLIANCE EVALUATION INSPECTION ON-SITE
Evaluation Responsible Person Identifier: CUPA
Evaluation Responsible Sub-Organization: Not reported
Actual Return to Compliance Date: Not reported
Scheduled Compliance Date: Not reported
Date of Request: Not reported
Date Response Received: Not reported
Request Agency: Not reported
Former Citation: Not reported

Evaluation Date: 20191003
Evaluation Responsible Agency: State
Found Violation: Yes
Evaluation Type Description: COMPLIANCE EVALUATION INSPECTION ON-SITE
Evaluation Responsible Person Identifier: CUPA
Evaluation Responsible Sub-Organization: Not reported
Actual Return to Compliance Date: 20191119
Scheduled Compliance Date: Not reported
Date of Request: Not reported
Date Response Received: Not reported

SAFE PLATING INC (Continued) **1001085664**

Request Agency:	Not reported
Former Citation:	Not reported
Evaluation Date:	20120524
Evaluation Responsible Agency:	EPA
Found Violation:	Yes
Evaluation Type Description:	COMPLIANCE EVALUATION INSPECTION ON-SITE
Evaluation Responsible Person Identifier:	JPOLE
Evaluation Responsible Sub-Organization:	Not reported
Actual Return to Compliance Date:	20130328
Scheduled Compliance Date:	Not reported
Date of Request:	Not reported
Date Response Received:	Not reported
Request Agency:	Not reported
Former Citation:	Not reported
Evaluation Date:	20200205
Evaluation Responsible Agency:	State
Found Violation:	No
Evaluation Type Description:	COMPLIANCE EVALUATION INSPECTION ON-SITE
Evaluation Responsible Person Identifier:	CUPA
Evaluation Responsible Sub-Organization:	Not reported
Actual Return to Compliance Date:	Not reported
Scheduled Compliance Date:	Not reported
Date of Request:	Not reported
Date Response Received:	Not reported
Request Agency:	Not reported
Former Citation:	Not reported
Evaluation Date:	20220915
Evaluation Responsible Agency:	State
Found Violation:	No
Evaluation Type Description:	COMPLIANCE EVALUATION INSPECTION ON-SITE
Evaluation Responsible Person Identifier:	CUPA
Evaluation Responsible Sub-Organization:	Not reported
Actual Return to Compliance Date:	Not reported
Scheduled Compliance Date:	Not reported
Date of Request:	Not reported
Date Response Received:	Not reported
Request Agency:	Not reported
Former Citation:	Not reported
Evaluation Date:	20191003
Evaluation Responsible Agency:	State
Found Violation:	Yes
Evaluation Type Description:	COMPLIANCE EVALUATION INSPECTION ON-SITE
Evaluation Responsible Person Identifier:	CUPA
Evaluation Responsible Sub-Organization:	Not reported
Actual Return to Compliance Date:	20191008
Scheduled Compliance Date:	Not reported
Date of Request:	Not reported
Date Response Received:	Not reported
Request Agency:	Not reported
Former Citation:	Not reported
Evaluation Date:	20191003
Evaluation Responsible Agency:	State

SAFE PLATING INC (Continued) **1001085664**

Found Violation:	Yes
Evaluation Type Description:	COMPLIANCE EVALUATION INSPECTION ON-SITE
Evaluation Responsible Person Identifier:	CUPA
Evaluation Responsible Sub-Organization:	Not reported
Actual Return to Compliance Date:	20200211
Scheduled Compliance Date:	Not reported
Date of Request:	Not reported
Date Response Received:	Not reported
Request Agency:	Not reported
Former Citation:	Not reported

Evaluation Date:	20191003
Evaluation Responsible Agency:	State
Found Violation:	Yes
Evaluation Type Description:	COMPLIANCE EVALUATION INSPECTION ON-SITE
Evaluation Responsible Person Identifier:	CUPA
Evaluation Responsible Sub-Organization:	Not reported
Actual Return to Compliance Date:	20201114
Scheduled Compliance Date:	Not reported
Date of Request:	Not reported
Date Response Received:	Not reported
Request Agency:	Not reported
Former Citation:	Not reported

Evaluation Date:	20160914
Evaluation Responsible Agency:	State
Found Violation:	No
Evaluation Type Description:	COMPLIANCE EVALUATION INSPECTION ON-SITE
Evaluation Responsible Person Identifier:	Not reported
Evaluation Responsible Sub-Organization:	Not reported
Actual Return to Compliance Date:	Not reported
Scheduled Compliance Date:	Not reported
Date of Request:	Not reported
Date Response Received:	Not reported
Request Agency:	Not reported
Former Citation:	Not reported

Evaluation Date:	20191119
Evaluation Responsible Agency:	State
Found Violation:	No
Evaluation Type Description:	COMPLIANCE EVALUATION INSPECTION ON-SITE
Evaluation Responsible Person Identifier:	CUPA
Evaluation Responsible Sub-Organization:	Not reported
Actual Return to Compliance Date:	Not reported
Scheduled Compliance Date:	Not reported
Date of Request:	Not reported
Date Response Received:	Not reported
Request Agency:	Not reported
Former Citation:	Not reported

ENVIROSTOR:

Name:	SAFE PLATING, INC.
Address:	18001 RAILROAD STREET
City,State,Zip:	CITY OF INDUSTRY, CA 91748
Facility ID:	71003445

SAFE PLATING INC (Continued) **1001085664**

Status:	Refer: Other Agency
Status Date:	Not reported
Site Code:	Not reported
Site Type:	Tiered Permit
Site Type Detailed:	Tiered Permit
Acres:	Not reported
NPL:	NO
Regulatory Agencies:	NONE SPECIFIED
Lead Agency:	NONE SPECIFIED
Program Manager:	Not reported
Supervisor:	Not reported
Division Branch:	Cleanup Chatsworth
Assembly:	57
Senate:	22
Special Program:	Not reported
Restricted Use:	NO
Site Mgmt Req:	NONE SPECIFIED
Funding:	Not reported
Latitude:	33.99724
Longitude:	-117.9106
APN:	NONE SPECIFIED
Past Use:	NONE SPECIFIED
Potential COC:	NONE SPECIFIED
Confirmed COC:	NONE SPECIFIED
Potential Description:	NONE SPECIFIED
Alias Name:	CAR000009878
Alias Type:	EPA Identification Number
Alias Name:	110000478037
Alias Type:	EPA (FRS #)
Alias Name:	71003445
Alias Type:	Envirostor ID Number

Completed Info:

Completed Area Name:	Not reported
Completed Sub Area Name:	Not reported
Completed Document Type:	Not reported
Completed Date:	Not reported
Comments:	Not reported
Future Area Name:	Not reported
Future Sub Area Name:	Not reported
Future Document Type:	Not reported
Future Due Date:	Not reported
Schedule Area Name:	Not reported
Schedule Sub Area Name:	Not reported
Schedule Document Type:	Not reported
Schedule Due Date:	Not reported
Schedule Revised Date:	Not reported

LUST:

Name:	SAFE PLATING, INC.
Address:	18001 RAILROAD ST
City,State,Zip:	INDUSTRY, CA 91748
Lead Agency:	LOS ANGELES RWQCB (REGION 4)
Case Type:	LUST Cleanup Site
Geo Track:	http://geotracker.waterboards.ca.gov/profile_report.asp?global_id=T0603700154
Global Id:	T0603700154

SAFE PLATING INC (Continued) **1001085664**

Latitude:	33.997241
Longitude:	-117.910661
Status:	Completed - Case Closed
Status Date:	07/21/1994
Case Worker:	YR
RB Case Number:	105.0248
Local Agency:	LOS ANGELES COUNTY
File Location:	Not reported
Local Case Number:	Not reported
Potential Media Affect:	Aquifer used for drinking water supply
Potential Contaminants of Concern:	Not reported
EPA Region:	9
Coordinate Source:	Google Geocode
Cuf Case:	NO
Quantity Released Gallons:	Not reported
Begin Date:	05/31/1989
Leak Reported Date:	07/27/1989
How Discovered:	Other Means
How Discovered Description:	Not reported
Discharge Source:	Other
Discharge Cause:	Unknown
Stop Method:	Not reported
Stop Description:	Not reported
No Further Action Date:	07/21/1994
CA Water Watershed Name:	San Gabriel River - Upper San Gabriel (405.20)
Dwr Groundwater Subbasin Name:	San Gabriel Valley (4-013)
Disadvantaged Community:	Not reported
CA Enviroscreen 3 Score:	71-75%
CA Enviroscreen 4 Score:	75-80%
Military DOD Site:	No
Facility Project Subtype:	Not reported
RWQCB Region:	LOS ANGELES RWQCB (REGION 4)
Site History:	Not reported

LUST:

Global Id:	T0603700154
Contact Type:	Local Agency Caseworker
Contact Name:	JOHN AWUJO
Organization Name:	LOS ANGELES COUNTY
Address:	900 S FREMONT AVE
City:	ALHAMBRA
Email:	jawujo@dpw.lacounty.gov
Phone Number:	6264583507

Global Id:	T0603700154
Contact Type:	Regional Board Caseworker - Primary Caseworker
Contact Name:	YUE RONG
Organization Name:	LOS ANGELES RWQCB (REGION 4)
Address:	320 W. 4TH ST., SUITE 200
City:	Los Angeles
Email:	yrong@waterboards.ca.gov
Phone Number:	Not reported

LUST:

Global Id:	T0603700154
Action Type:	Other
Date:	07/27/1989

SAFE PLATING INC (Continued) **1001085664**

Action: Leak Discovery

Global Id: T0603700154
Action Type: Other
Date: 07/27/1989
Action: Leak Stopped

Global Id: T0603700154
Action Type: Other
Date: 07/27/1989
Action: Leak Reported

LUST:
Global Id: T0603700154
Status: Open - Case Begin Date
Status Date: 05/31/1989

Global Id: T0603700154
Status: Open - Site Assessment
Status Date: 05/31/1989

Global Id: T0603700154
Status: Open - Site Assessment
Status Date: 03/06/1990

Global Id: T0603700154
Status: Completed - Case Closed
Status Date: 07/21/1994

CERS HAZ WASTE:
Name: SAFE PLATING INC
Address: 18001 RAILROAD ST
City,State,Zip: INDUSTRY, CA 91748
Site ID: 63877
CERS ID: 10159391
CERS Description: RCRA LQ HW Generator

Name: SAFE PLATING INC
Address: 18001 RAILROAD ST
City,State,Zip: INDUSTRY, CA 91748
Site ID: 63877
CERS ID: 10159391
CERS Description: Hazardous Waste Generator

Name: SAFE PLATING INC
Address: 18001 RAILROAD ST
City,State,Zip: INDUSTRY, CA 91748
Site ID: 63877
CERS ID: 10159391
CERS Description: Hazardous Waste Onsite Treatment

HIST CORTESE:
edr_fname: SAFE PLATING, INC.
edr_fadd1: 18001 RAILROAD
City,State,Zip: CITY OF INDUSTRY, CA 91748

SAFE PLATING INC (Continued) **1001085664**

Region:	CORTESE
Facility County Code:	19
Reg By:	LTNKA
Reg Id:	105.0248

NPDES:

Name:	SAFE PLATING INC
Address:	18001 RAILROAD
City,State,Zip:	CITY OF INDUSTRY, CA 91748
Facility Status:	Not reported
NPDES Number:	Not reported
Region:	Not reported
Agency Number:	Not reported
Regulatory Measure ID:	Not reported
Place ID:	Not reported
Order Number:	Not reported
WDID:	4 19I004027
Regulatory Measure Type:	Industrial
Program Type:	Not reported
Adoption Date Of Regulatory Measure:	Not reported
Effective Date Of Regulatory Measure:	Not reported
Termination Date Of Regulatory Measure:	Not reported
Expiration Date Of Regulatory Measure:	Not reported
Discharge Address:	Not reported
Discharge Name:	Not reported
Discharge City:	Not reported
Discharge State:	Not reported
Discharge Zip:	Not reported
Status:	Active
Status Date:	04/03/1992
Operator Name:	Safe Plating Inc
Operator Address:	18001 Railroad St
Operator City:	City Of Industry
Operator State:	California
Operator Zip:	91748

NPDES as of 03/2018:

NPDES Number:	CAS000001
Status:	Active
Agency Number:	0
Region:	4
Regulatory Measure ID:	189281
Order Number:	97-03-DWQ
Regulatory Measure Type:	Enrollee
Place ID:	Not reported
WDID:	4 19I004027
Program Type:	Industrial
Adoption Date Of Regulatory Measure:	Not reported
Effective Date Of Regulatory Measure:	04/03/1992
Expiration Date Of Regulatory Measure:	Not reported
Termination Date Of Regulatory Measure:	Not reported
Discharge Name:	Safe Plating Inc
Discharge Address:	18001 Railroad St
Discharge City:	City Of Industry
Discharge State:	California
Discharge Zip:	91748
Received Date:	Not reported

SAFE PLATING INC (Continued) **1001085664**

Processed Date:	Not reported
Status:	Not reported
Status Date:	Not reported
Place Size:	Not reported
Place Size Unit:	Not reported
Contact:	Not reported
Contact Title:	Not reported
Contact Phone:	Not reported
Contact Phone Ext:	Not reported
Contact Email:	Not reported
Operator Name:	Not reported
Operator Address:	Not reported
Operator City:	Not reported
Operator State:	Not reported
Operator Zip:	Not reported
Operator Contact:	Not reported
Operator Contact Title:	Not reported
Operator Contact Phone:	Not reported
Operator Contact Phone Ext:	Not reported
Operator Contact Email:	Not reported
Operator Type:	Not reported
Developer:	Not reported
Developer Address:	Not reported
Developer City:	Not reported
Developer State:	Not reported
Developer Zip:	Not reported
Developer Contact:	Not reported
Developer Contact Title:	Not reported
Constype Linear Utility Ind:	Not reported
Emergency Phone:	Not reported
Emergency Phone Ext:	Not reported
Constype Above Ground Ind:	Not reported
Constype Below Ground Ind:	Not reported
Constype Cable Line Ind:	Not reported
Constype Comm Line Ind:	Not reported
Constype Commertial Ind:	Not reported
Constype Electrical Line Ind:	Not reported
Constype Gas Line Ind:	Not reported
Constype Industrial Ind:	Not reported
Constype Other Description:	Not reported
Constype Other Ind:	Not reported
Constype Recons Ind:	Not reported
Constype Residential Ind:	Not reported
Constype Transport Ind:	Not reported
Constype Utility Description:	Not reported
Constype Utility Ind:	Not reported
Constype Water Sewer Ind:	Not reported
Dir Discharge Uswater Ind:	Not reported
Receiving Water Name:	Not reported
Certifier:	Not reported
Certifier Title:	Not reported
Certification Date:	Not reported
Primary Sic:	Not reported
Secondary Sic:	Not reported
Tertiary Sic:	Not reported
NPDES Number:	Not reported

SAFE PLATING INC (Continued) **1001085664**

Status:	Not reported
Agency Number:	Not reported
Region:	4
Regulatory Measure ID:	189281
Order Number:	Not reported
Regulatory Measure Type:	Industrial
Place ID:	Not reported
WDID:	4 19I004027
Program Type:	Not reported
Adoption Date Of Regulatory Measure:	Not reported
Effective Date Of Regulatory Measure:	Not reported
Expiration Date Of Regulatory Measure:	Not reported
Termination Date Of Regulatory Measure:	Not reported
Discharge Name:	Not reported
Discharge Address:	Not reported
Discharge City:	Not reported
Discharge State:	Not reported
Discharge Zip:	Not reported
Received Date:	05/09/2008
Processed Date:	04/03/1992
Status:	Active
Status Date:	04/03/1992
Place Size:	79466
Place Size Unit:	SqFt
Contact:	Salah Seif
Contact Title:	General Manager
Contact Phone:	626-810-1872
Contact Phone Ext:	Not reported
Contact Email:	salah_seif@safeplating.com
Operator Name:	Safe Plating Inc
Operator Address:	18001 Railroad St
Operator City:	City Of Industry
Operator State:	California
Operator Zip:	91748
Operator Contact:	Salah Seif
Operator Contact Title:	General Manager
Operator Contact Phone:	626-810-1872
Operator Contact Phone Ext:	Not reported
Operator Contact Email:	salah_seif@safeplating.com
Operator Type:	Private Business
Developer:	Not reported
Developer Address:	Not reported
Developer City:	Not reported
Developer State:	California
Developer Zip:	Not reported
Developer Contact:	Not reported
Developer Contact Title:	Not reported
Constype Linear Utility Ind:	Not reported
Emergency Phone:	626-810-1872
Emergency Phone Ext:	Not reported
Constype Above Ground Ind:	Not reported
Constype Below Ground Ind:	Not reported
Constype Cable Line Ind:	Not reported
Constype Comm Line Ind:	Not reported
Constype Commertial Ind:	Not reported
Constype Electrical Line Ind:	Not reported
Constype Gas Line Ind:	Not reported

SAFE PLATING INC (Continued) **1001085664**

Constype Industrial Ind:	Not reported
Constype Other Description:	Not reported
Constype Other Ind:	Not reported
Constype Recons Ind:	Not reported
Constype Residential Ind:	Not reported
Constype Transport Ind:	Not reported
Constype Utility Description:	Not reported
Constype Utility Ind:	Not reported
Constype Water Sewer Ind:	Not reported
Dir Discharge Uswater Ind:	N
Receiving Water Name:	San Jose Creek
Certifier:	Salah Seif
Certifier Title:	General Manager
Certification Date:	04-JUN-15
Primary Sic:	3471-Electroplating, Plating, Polishing, Anodizing, and Coloring
Secondary Sic:	Not reported
Tertiary Sic:	Not reported

Name:	SAFE PLATING INC
Address:	18001 RAILROAD
City,State,Zip:	CITY OF INDUSTRY, CA 91748
Facility Status:	Active
NPDES Number:	CAS000001
Region:	4
Agency Number:	0
Regulatory Measure ID:	189281
Place ID:	Not reported
Order Number:	97-03-DWQ
WDID:	4 19I004027
Regulatory Measure Type:	Enrollee
Program Type:	Industrial
Adoption Date Of Regulatory Measure:	Not reported
Effective Date Of Regulatory Measure:	04/03/1992
Termination Date Of Regulatory Measure:	Not reported
Expiration Date Of Regulatory Measure:	Not reported
Discharge Address:	18001 Railroad St
Discharge Name:	Safe Plating Inc
Discharge City:	City Of Industry
Discharge State:	California
Discharge Zip:	91748
Status:	Not reported
Status Date:	Not reported
Operator Name:	Not reported
Operator Address:	Not reported
Operator City:	Not reported
Operator State:	Not reported
Operator Zip:	Not reported

NPDES as of 03/2018:

NPDES Number:	CAS000001
Status:	Active
Agency Number:	0
Region:	4
Regulatory Measure ID:	189281
Order Number:	97-03-DWQ
Regulatory Measure Type:	Enrollee
Place ID:	Not reported

SAFE PLATING INC (Continued) **1001085664**

WDID:	4 19I004027
Program Type:	Industrial
Adoption Date Of Regulatory Measure:	Not reported
Effective Date Of Regulatory Measure:	04/03/1992
Expiration Date Of Regulatory Measure:	Not reported
Termination Date Of Regulatory Measure:	Not reported
Discharge Name:	Safe Plating Inc
Discharge Address:	18001 Railroad St
Discharge City:	City Of Industry
Discharge State:	California
Discharge Zip:	91748
Received Date:	Not reported
Processed Date:	Not reported
Status:	Not reported
Status Date:	Not reported
Place Size:	Not reported
Place Size Unit:	Not reported
Contact:	Not reported
Contact Title:	Not reported
Contact Phone:	Not reported
Contact Phone Ext:	Not reported
Contact Email:	Not reported
Operator Name:	Not reported
Operator Address:	Not reported
Operator City:	Not reported
Operator State:	Not reported
Operator Zip:	Not reported
Operator Contact:	Not reported
Operator Contact Title:	Not reported
Operator Contact Phone:	Not reported
Operator Contact Phone Ext:	Not reported
Operator Contact Email:	Not reported
Operator Type:	Not reported
Developer:	Not reported
Developer Address:	Not reported
Developer City:	Not reported
Developer State:	Not reported
Developer Zip:	Not reported
Developer Contact:	Not reported
Developer Contact Title:	Not reported
Constype Linear Utility Ind:	Not reported
Emergency Phone:	Not reported
Emergency Phone Ext:	Not reported
Constype Above Ground Ind:	Not reported
Constype Below Ground Ind:	Not reported
Constype Cable Line Ind:	Not reported
Constype Comm Line Ind:	Not reported
Constype Commertial Ind:	Not reported
Constype Electrical Line Ind:	Not reported
Constype Gas Line Ind:	Not reported
Constype Industrial Ind:	Not reported
Constype Other Description:	Not reported
Constype Other Ind:	Not reported
Constype Recons Ind:	Not reported
Constype Residential Ind:	Not reported
Constype Transport Ind:	Not reported
Constype Utility Description:	Not reported

SAFE PLATING INC (Continued) **1001085664**

Constype Utility Ind:	Not reported
Constype Water Sewer Ind:	Not reported
Dir Discharge Uswater Ind:	Not reported
Receiving Water Name:	Not reported
Certifier:	Not reported
Certifier Title:	Not reported
Certification Date:	Not reported
Primary Sic:	Not reported
Secondary Sic:	Not reported
Tertiary Sic:	Not reported
NPDES Number:	Not reported
Status:	Not reported
Agency Number:	Not reported
Region:	4
Regulatory Measure ID:	189281
Order Number:	Not reported
Regulatory Measure Type:	Industrial
Place ID:	Not reported
WDID:	4 19I004027
Program Type:	Not reported
Adoption Date Of Regulatory Measure:	Not reported
Effective Date Of Regulatory Measure:	Not reported
Expiration Date Of Regulatory Measure:	Not reported
Termination Date Of Regulatory Measure:	Not reported
Discharge Name:	Not reported
Discharge Address:	Not reported
Discharge City:	Not reported
Discharge State:	Not reported
Discharge Zip:	Not reported
Received Date:	05/09/2008
Processed Date:	04/03/1992
Status:	Active
Status Date:	04/03/1992
Place Size:	79466
Place Size Unit:	SqFt
Contact:	Salah Seif
Contact Title:	General Manager
Contact Phone:	626-810-1872
Contact Phone Ext:	Not reported
Contact Email:	salah_seif@safeplating.com
Operator Name:	Safe Plating Inc
Operator Address:	18001 Railroad St
Operator City:	City Of Industry
Operator State:	California
Operator Zip:	91748
Operator Contact:	Salah Seif
Operator Contact Title:	General Manager
Operator Contact Phone:	626-810-1872
Operator Contact Phone Ext:	Not reported
Operator Contact Email:	salah_seif@safeplating.com
Operator Type:	Private Business
Developer:	Not reported
Developer Address:	Not reported
Developer City:	Not reported
Developer State:	California
Developer Zip:	Not reported

SAFE PLATING INC (Continued) **1001085664**

Developer Contact:	Not reported
Developer Contact Title:	Not reported
Constype Linear Utility Ind:	Not reported
Emergency Phone:	626-810-1872
Emergency Phone Ext:	Not reported
Constype Above Ground Ind:	Not reported
Constype Below Ground Ind:	Not reported
Constype Cable Line Ind:	Not reported
Constype Comm Line Ind:	Not reported
Constype Commertial Ind:	Not reported
Constype Electrical Line Ind:	Not reported
Constype Gas Line Ind:	Not reported
Constype Industrial Ind:	Not reported
Constype Other Description:	Not reported
Constype Other Ind:	Not reported
Constype Recons Ind:	Not reported
Constype Residential Ind:	Not reported
Constype Transport Ind:	Not reported
Constype Utility Description:	Not reported
Constype Utility Ind:	Not reported
Constype Water Sewer Ind:	Not reported
Dir Discharge Uswater Ind:	N
Receiving Water Name:	San Jose Creek
Certifier:	Salah Seif
Certifier Title:	General Manager
Certification Date:	04-JUN-15
Primary Sic:	3471-Electroplating, Plating, Polishing, Anodizing, and Coloring
Secondary Sic:	Not reported
Tertiary Sic:	Not reported

WDS:

Name:	SAFE PLATING INC.
Address:	18001 Railroad St
City:	CITY OF INDUSTRY
Facility ID:	4 19I004027
Facility Type:	Industrial - Facility that treats and/or disposes of liquid or semisolid wastes from any servicing, producing, manufacturing or processing operation of whatever nature, including mining, gravel washing, geothermal operations, air conditioning, ship building and repairing, oil production, storage and disposal operations, water pumping.
Facility Status:	Active - Any facility with a continuous or seasonal discharge that is under Waste Discharge Requirements.
NPDES Number:	CAS000001 The 1st 2 characters designate the state. The remaining 7 are assigned by the Regional Board
Subregion:	4
Facility Telephone:	Not reported
Facility Contact:	Not reported
Agency Name:	SAFE PLATING INC.
Agency Address:	Not reported
Agency City,St,Zip:	0
Agency Contact:	Not reported
Agency Telephone:	Not reported
Agency Type:	Not reported
SIC Code:	0
SIC Code 2:	Not reported

SAFE PLATING INC (Continued) **1001085664**

Primary Waste Type: Not reported
Primary Waste: Not reported
Waste Type2: Not reported
Waste2: Not reported
Primary Waste Type: Not reported
Secondary Waste: Not reported
Secondary Waste Type: Not reported
Design Flow: 0
Baseline Flow: 0
Reclamation: Not reported
POTW: Not reported
Treat To Water: Minor Threat to Water Quality. A violation of a regional board order should cause a relatively minor impairment of beneficial uses compared to a major or minor threat. Not: All nurds without a TTWQ will be considered a minor threat to water quality unless coded at a higher Level. A Zero (0) may be used to code those NURDS that are found to represent no threat to water quality.
Complexity: Category C - Facilities having no waste treatment systems, such as cooling water dischargers or thosewho must comply through best management practices, facilities with passive waste treatment and disposal systems, such as septic systems with subsurface disposal, or dischargers having waste storage systems with land disposal such as dairy waste ponds.

CIWQS:
Name: SAFE PLATING INC
Address: 18001 RAILROAD
City,State,Zip: CITY OF INDUSTRY, CA 91748
Agency: Safe Plating Inc
Agency Address: 18001 Railroad St, City Of Industry, CA 91748
Place/Project Type: Industrial - Electroplating, Plating, Polishing, Anodizing, and Coloring
SIC/NAICS: 3471
Region: 4
Program: INDSTW
Regulatory Measure Status: Active
Regulatory Measure Type: Storm water industrial
Order Number: 2014-0057-DWQ
WDID: 4 19I004027
NPDES Number: CAS000001
Adoption Date: Not reported
Effective Date: 04/03/1992
Termination Date: Not reported
Expiration/Review Date: Not reported
Design Flow: Not reported
Major/Minor: Not reported
Complexity: Not reported
TTWQ: Not reported
Enforcement Actions within 5 years: 0
Violations within 5 years: 0
Latitude: 33.99684
Longitude: -117.91133

CERS:
Name: SAFE PLATING INC
Address: 18001 RAILROAD ST

SAFE PLATING INC (Continued) **1001085664**

City,State,Zip: INDUSTRY, CA 91748
Site ID: 63877
CERS ID: 10159391
CERS Description: Chemical Storage Facilities

Violations:

Site ID: 63877
Site Name: SAFE PLATING INC
Violation Date: 10-03-2019
Citation: 22 CCR 45 67450.3(c)(7) - California Code of Regulations, Title 22, Chapter 45, Section(s) 67450.3(c)(7)
Violation Description: Failure to permanently mark the exterior of each Fixed TU with the name of the person which owns or operates the FTU, facility identification number and an individual serial number.
Violation Notes: Returned to compliance on 02/05/2020. OBSERVATION: The owner or operator failed to permanently mark the exterior of the treatment unit. The owner or operator of a treatment unit deemed to hold a permit by rule shall permanently mark the exterior of each treatment unit with the name of the person which owns or operates the treatment unit, facility identification number and an individual serial number. Observed various tanks missing labels at the treatment area on 9/26/19, replaced on 10/3/19. Label tanks on 10/3/19 are not permanently marked but labels are stuck onto the tank subject to coming off. CORRECTIVE ACTIONS: Ensure that the HW treatment unit meets all of the requirements listed. Provide supporting documentation that demonstrates compliance with the requirements to the CUPA.
Violation Division: Los Angeles County Fire Department
Violation Program: PBR
Violation Source: CERS,

Site ID: 63877
Site Name: SAFE PLATING INC
Violation Date: 10-08-2019
Citation: HSC 6.5 25200.3(c)(6),25200.3(c)(7) - California Health and Safety Code, Chapter 6.5, Section(s) 25200.3(c)(6),25200.3(c)(7)
Violation Description: Failure of the generator to prepare and maintain onsite, for a period of five years, adequate records to demonstrate that requirements and conditions of the grant of conditional authorization are met.
Violation Notes: Returned to compliance on 11/14/2020. OSERVATION: The Owner/Operator failed to maintain records showing volume of metal sludge being treated in the sludge dryer for the last five years. The generator shall prepare and maintain written operating instructions. The operating instructions shall include, but are not limited to, how to operate the treatment unit and carry out hazardous waste treatment, how to recognize potential and actual process upsets and respond to them, when to implement the contingency plan, how to determine if the treatment has been efficacious, and how to address the residuals of waste treatment. A record of the dates, concentrations, amounts, and types of waste treated and records to demonstrate compliance with all applicable pretreatment standards and shall be maintained onsite for a period of five years. CORRECTIVE ACTIONS: Ensure that written operating instructions have the required content, records of the dates, concentrations, amounts, types of hazardous waste treated and records [Truncated]
Violation Division: Los Angeles County Fire Department
Violation Program: CA
Violation Source: CERS,

SAFE PLATING INC (Continued) **1001085664**

Site ID:	63877
Site Name:	SAFE PLATING INC
Violation Date:	10-08-2019
Citation:	22 CCR 15 66262.41 - California Code of Regulations, Title 22, Chapter 15, Section(s) 66262.41
Violation Description:	Failure of a large quantity RCRA generator to prepare the Biennial report (Form 8700), and submit to DTSC by March 1st on even numbered years ; and maintain it onsite for three years.
Violation Notes:	Returned to compliance on 11/19/2019. OBSERVATION: The Biennial report for 2017 reporting year was not available for review. A copy of the Biennial report shall be kept for three years. CORRECTIVE ACTION: Immediately locate a copy of the Biennial report, provide it to the CUPA and demonstrate report has been submitted to EPA by 4/1/2018.
Violation Division:	Los Angeles County Fire Department
Violation Program:	HWLQG
Violation Source:	CERS,

Site ID:	63877
Site Name:	SAFE PLATING INC
Violation Date:	09-14-2016
Citation:	HSC 6.95 25508(a)(1) - California Health and Safety Code, Chapter 6.95, Section(s) 25508(a)(1)
Violation Description:	Failure to establish and electronically submit an adequate emergency response plan and procedures for a release or threatened release of a hazardous material.
Violation Notes:	Returned to compliance on 02/05/2017. OBSERVATION: An Emergency Response Plan and procedures has not been completed and submitted electronically to the CUPA. CORRECTIVE ACTION: Complete the emergency response plan and procedures to include all required content and submit electronically in the California Environmental Reporting System (CERS).
Violation Division:	Los Angeles County Fire Department
Violation Program:	HMRRP
Violation Source:	CERS,

Site ID:	63877
Site Name:	SAFE PLATING INC
Violation Date:	10-08-2019
Citation:	22 CCR 15 66265.192(h) - California Code of Regulations, Title 22, Chapter 15, Section(s) 66265.192(h)
Violation Description:	Failure of generator to obtain assessment or reassessment every five (5) years or the remaining service life of the tank system, as stated in the engineer’s assessment, whichever is less. This assessment applies to onground or aboveground tank systems containing only non-RCRA hazardous wastes generated onsite, or for a small quantity generator onground or aboveground tank systems containing RCRA hazardous wastes generated onsite.
Violation Notes:	Returned to compliance on 12/23/2020. OBSERVATION: A hazardous waste tank reassessment dated 4/8/2015 stated "transfer tank" with piping were not part of this assessment. CORRECTIVE ACTION: Obtain a written hazardous waste tank system assessment for the "transfer tanks", and it’s associated ancillary equipment and containment system in accordance with 22 CCR 15 66265.192(k) and submit a copy to the CUPA.
Violation Division:	Los Angeles County Fire Department
Violation Program:	HWLQG
Violation Source:	CERS,

SAFE PLATING INC (Continued) **1001085664**

Site ID: 63877
Site Name: SAFE PLATING INC
Violation Date: 10-08-2019
Citation: HSC 6.5 25201.5(d)(6) - California Health and Safety Code, Chapter 6.5, Section(s) 25201.5(d)(6)
Violation Description: Failure of the generator to prepare and maintain onsite, for a period of three years, the following: (1) adequate records to demonstrate compliance with all applicable pretreatment standards and discharge requirements issued by the agency operating the POTW; (2) records of the dates, concentrations, amounts, and types of waste treated; and (3) written operating instructions.
Violation Notes: Returned to compliance on 02/11/2020. OBSERVATION: Records for conducting hazardous waste treatment by washing/rinsing drums were not provided. CORRECTIVE ACTION: Begin maintaining records for hazardous waste treatment and ensure that they are kept onsite for three years. Submit copies of these records to the CUPA.
Violation Division: Los Angeles County Fire Department
Violation Program: CE
Violation Source: CERS,

Site ID: 63877
Site Name: SAFE PLATING INC
Violation Date: 09-14-2016
Citation: HSC 6.5 25143.10 - California Health and Safety Code, Chapter 6.5, Section(s) 25143.10
Violation Description: Failure of any person who recycles more than 100 kilograms per month of recyclable material under a claim that the material qualifies for exclusion or exemption, to submit recyclable materials report every two years.
Violation Notes: Returned to compliance on 05/16/2017. OBSERVATION: The generator failed to provide all required information for recyclable material to claim the exclusion or exemption for that material. CORRECTIVE ACTION: The generator shall immediatly provide all required information for every recyclable material for which the generator wishes to claim the exclusion or exemption and provide that information every two years. If the generator cannnot provide the required information the materials must immediatly be handled as a hazardous waste.
Violation Division: Los Angeles County Fire Department
Violation Program: HWRecycler
Violation Source: CERS,

Site ID: 63877
Site Name: SAFE PLATING INC
Violation Date: 10-03-2019
Citation: 22 CCR 45 67450.11(d)(4)(D) - California Code of Regulations, Title 22, Chapter 45, Section(s) 67450.11(d)(4)(D)
Violation Description: Failure to provide initial and annual training to employees, who handle cyanide process solutions, cyanide-containing rinse waters, or manage cyanide-containing aqueous waste, on how to reduce wastes in the production area, including, but not limited to, procedures to: 1. reduce drag-out of plating baths, 2. minimize contaminants in process baths, 3. extend process bath life, 4. minimize chemical spills and splashes from process and rinse solutions handling practices, and 5. respond to chemical spills to reduce waste and minimize releases from process and rinse solutions handling practices.
Violation Notes: Returned to compliance on 11/14/2020. OBSERVATION: The Owner/Operator of the FTU is not in compliance with providing initial and annual

SAFE PLATING INC (Continued) **1001085664**

training to employees who handle/manage cyanide treatment processes. The Owner/Operator of the FTU must be in compliance with providing initial and annual training to employees who handle cyanide process solutions, cyanide-containing rinse waters, or manage cyanide-containing aqueous waste, on how to reduce wastes in the production area, including, but not limited to, procedures to: reduce drag-out of plating baths, minimize contaminants in process baths, extend process bath life, minimize chemical spills and splashes from process and rinse solutions handling practices, and respond to chemical spills to reduce waste and minimize releases from process and rinse solutions handling practices. CORRECTIVE ACTIONS: Ensure that employees who handle/manage cyanide treatment processes are provided initial and annual training that is in compliance with the requirements of this Submit [Truncated]

Violation Division: Los Angeles County Fire Department
Violation Program: PBR
Violation Source: CERS,

Site ID: 63877
Site Name: SAFE PLATING INC
Violation Date: 09-14-2016
Citation: HSC 6.95 25508(a)(1) - California Health and Safety Code, Chapter 6.95, Section(s) 25508(a)(1)
Violation Description: Failure to complete and electronically submit hazardous material inventory information for all reportable hazardous materials on site at or above reportable quantities.
Violation Notes: Returned to compliance on 10/03/2016. OBSERVATION: The facility has not submitted the Hazardous Materials Inventory Chemical Description page for propane and acetylene to the CUPA. Observed propane and acetylene stored on site. CORRECTIVE ACTION: Complete and submit the Hazardous Materials Inventory Chemical Description page for all materials listed above electronically in the California Environmental Reporting System (CERS).
Violation Division: Los Angeles County Fire Department
Violation Program: HMRRP
Violation Source: CERS,

Site ID: 63877
Site Name: SAFE PLATING INC
Violation Date: 09-14-2016
Citation: HSC 6.5 25201.5(i) - California Health and Safety Code, Chapter 6.5, Section(s) 25201.5(i)
Violation Description: Failure to submit to the CUPA an amended notification within 30 days of any change in operation which necessitates modifying any of the information submitted in the notification.
Violation Notes: Returned to compliance on 10/03/2016. OBSERVATION: Owner/Operator did not submit amended Onsite HW Treatment notification information to the CUPA within 30 days of a change in operation. Observed unit notification for drum rinsing not submitted. CORRECTIVE ACTION: Submit the amended notification information to the CUPA. Update Onsite HW Treatment unit notification to separate drum rinsing activities.
Violation Division: Los Angeles County Fire Department
Violation Program: CE
Violation Source: CERS,

Site ID: 63877
Site Name: SAFE PLATING INC

SAFE PLATING INC (Continued) **1001085664**

Violation Date:	10-08-2019
Citation:	HSC 6.95 25508(a)(1) - California Health and Safety Code, Chapter 6.95, Section(s) 25508(a)(1)
Violation Description:	Failure to complete and electronically submit the Business Activities Page and/or Business Owner Operator Identification Page.
Violation Notes:	Returned to compliance on 11/13/2019. OBSERVATION: The business failed to update and electronically submit the Business Owner Operator Identification Page. Business operator page indicates owner as "MAGDY SEIF", record indicates owner as "Safe Plating, Inc.". CORRECTIVE ACTION: Complete and electronically resubmit Business Owner Operator Identification Page.
Violation Division:	Los Angeles County Fire Department
Violation Program:	HMRRP
Violation Source:	CERS,
Site ID:	63877
Site Name:	SAFE PLATING INC
Violation Date:	10-08-2019
Citation:	22 CCR 15 66265.16 - California Code of Regulations, Title 22, Chapter 15, Section(s) 66265.16
Violation Description:	Failure to provide employees with hazardous waste training program of class room instructions or on-the-job training within the first six months after the date of their employment or assignment to a facility, or to a new position at a facility and annually thereafter. Training records on current personnel shall be kept until closure of the facility and for former employees the record shall be kept for at least three years from the date the employee last worked at the facility. The records shall include the following: the job title for each position at the facility related to hazardous waste management, and the name of the employee filling each job; a written job description for each position, duties of facility personnel assigned to each position, and a written description of the type and amount of both introductory and continuing training that will be given to each person filling a position.
Violation Notes:	Returned to compliance on 11/14/2020. OBSERVATION: Provide proof of training for all employees who are partaking in the management of HW. Training records provided for only 6 employees. CORRECTIVE ACTION: Initiate or provide training documentation for ALL applicable personnel and document per 22CCR 66265.16. Submit a copy of the training documentation to the CUPA.
Violation Division:	Los Angeles County Fire Department
Violation Program:	HWLQG
Violation Source:	CERS,
Site ID:	63877
Site Name:	SAFE PLATING INC
Violation Date:	10-08-2019
Citation:	22 CCR 15 66265.31 - California Code of Regulations, Title 22, Chapter 15, Section(s) 66265.31
Violation Description:	Failure to maintain and operate the facility to minimize the possibility of a fire, explosion, or any unplanned sudden or non-sudden release of hazardous waste or hazardous waste constituents to air, soil, or surface water which could threaten human health or the environment.
Violation Notes:	Returned to compliance on 02/11/2020. OBSERVATION: This facility is not maintained and operated to minimize the possibility of a release of a HW. Facilities shall be maintained and operated to minimize the

SAFE PLATING INC (Continued) **1001085664**

possibility of a fire, explosion, or any unplanned sudden or non-sudden release of HW or HW constituents to air, soil, or surface water which could threaten human health or the environment. Observed the following: 1. Various 1- square inch grill opening at plating line platform covered with crystals (appear to be nickel -greenish color)-Observed on 9/26/19/; corrected on 10/3/19. 2. Pool of reddish fluid (unknown to the operator of its content) pooled at the plating line platform (Plating line not in operation. Time the liquid was pooled is unknown)-Observed on 9/26/19/ corrected on 10/3/19. 3. Greenish 1-2 inch diameter of chemical encrustation (possible nickel) on the column above the plating line. 4. Treatment area with uncovered tank, spewing out HW during operation. HW spilling outside [Truncated]

Violation Division: Los Angeles County Fire Department
Violation Program: HWLQG
Violation Source: CERS,

Site ID: 63877
Site Name: SAFE PLATING INC
Violation Date: 10-08-2019
Citation: HSC 6.95 25505.1 - California Health and Safety Code, Chapter 6.95, Section(s) 25505.1
Violation Description: Failure to notify property owner in writing that the business is subject to the business plan program and has complied with its provisions.
Violation Notes: Returned to compliance on 11/13/2019. OBSERVATION: The business failed to notify property owner in writing that the business is subject to the business plan program and has complied with its provisions. Per assessor the property owner noted is Gomez, Mario & Seif, Madgy. CORRECTIVE ACTION: Notify the property owner in writing that the business is subject to the business plan program and has complied with its provisions. Submit documentation of correction to the unified program agency.
Violation Division: Los Angeles County Fire Department
Violation Program: HMRRP
Violation Source: CERS,

Site ID: 63877
Site Name: SAFE PLATING INC
Violation Date: 10-03-2019
Citation: 22 CCR 45 67450.3(c)(9)(A) - California Code of Regulations, Title 22, Chapter 45, Section(s) 67450.3(c)(9)(A)
Violation Description: Failure to prepare a treatment system inspection program and the log of inspections conducted, and maintain onsite for three years.
Violation Notes: Returned to compliance on 02/05/2020. OBSERVATION: Daily inspections of the HW treatment tank log shows discrepancies on what has been logged versus what was observed during inspection: 1. Daily tank inspection log stated there is 2 feet of free-board space on treatment tank. This has been checked off everyday on the inspection log. During inspection on 9/24/19 and 10/3/19 there was no free-board space. Observed HW spewing out of the tank, indicating no spill prevention or overflll prevention control. 2. Daily tank inspection log states the tanks were labeled everyday. On 9/24/19 several tanks were not labeled in the treatment area (the tanks were labeled on 10/3/19-but not permanently labeled-see labeling violation). CORRECTIVE ACTION: Submit documentation to the CUPA demonstrating that the treatment tank system is being properly inspected and documented with all of the following components: (1) overfill/spill control equipment (e.g., waste-feed

SAFE PLATING INC (Continued) **1001085664**

cutoff systems, bypass systems, and drainage [Truncated]
Violation Division: Los Angeles County Fire Department
Violation Program: PBR
Violation Source: CERS,

Site ID: 63877
Site Name: SAFE PLATING INC
Violation Date: 10-03-2019
Citation: 22 CCR 45 67450.3(c)(9)(F) - California Code of Regulations, Title 22, Chapter 45, Section(s) 67450.3(c)(9)(F)
Violation Description: Failure to comply with general tank operating requirements: a) Hazardous wastes or treatment reagents shall not be placed in a tank system if they could cause the tank, its ancillary equipment, or the secondary containment system to rupture, leak, corrode, or otherwise fail. b) The owner or operator shall use appropriate controls and practices to prevent spills and overflows from tank or secondary containment systems. These include at a minimum: 1) Spill prevention controls (e.g., check valves, dry discount couplings); 2) Overfill prevention controls (e.g., level sensing devices, high level alarms, automatic feed cutoff, or bypass to a standby tank); and 3) Maintenance of sufficient freeboard in uncovered tanks to prevent overtopping by wave or wind action or by precipitation. Uncovered tanks shall be operated to ensure at least 60 centimeters (2 feet) of freeboard, unless the tank is equipped with a containment structure (e.g., dike or trench), a drainage control system or a diversion structure (e.g., standby tank) with a capacity that equals or exceeds the volume of the top 60 centimeters (2 feet) of the tank."
Violation Notes: Returned to compliance on 02/05/2020. OBSERVATION: Appropriate controls and practices are not in place to prevent spills and overflows from treatment tank. Observed hazardous waste spewing out of the tank onto the outside of the tank and ancillary equipment during operation. CORRECTIVE ACTION: Submit photos/documentation to the CUPA demonstrating that the treatment tank has been provided with approved measures to prevent and/or contain hazardous waste inside the tank during operation.
Violation Division: Los Angeles County Fire Department
Violation Program: PBR
Violation Source: CERS,

Site ID: 63877
Site Name: SAFE PLATING INC
Violation Date: 10-08-2019
Citation: HSC 6.5 25201(a) - California Health and Safety Code, Chapter 6.5, Section(s) 25201(a)
Violation Description: Failure to obtain a permit or grant of interim status to accumulate hazardous waste longer than 90 days.
Violation Notes: Returned to compliance on 10/08/2019. OBSERVATION: On 9/26/19- observed 1 x 55 of nickel filters drums with HW label with accumulation date of 6/17/19 (over 90 days) located on west side of the property next to main parking lot. Operator provided manifest record on 10/3/19 showing the drum was picked up on 10/2/19.
Violation Division: Los Angeles County Fire Department
Violation Program: HWLQG
Violation Source: CERS,

Evaluation:
Eval General Type: Compliance Evaluation Inspection

SAFE PLATING INC (Continued) **1001085664**

Eval Date: 09-14-2016
Violations Found: No
Eval Type: Routine done by local agency
Eval Notes: Victor Rodriguez, Plant Supervisor
Eval Division: Los Angeles County Fire Department
Eval Program: HWLQG
Eval Source: CERS,

Eval General Type: Compliance Evaluation Inspection
Eval Date: 09-15-2022
Violations Found: No
Eval Type: Routine done by local agency
Eval Notes: Chris Seif Environmental Controller
Eval Division: Los Angeles County Fire Department
Eval Program: HWRecycler
Eval Source: CERS,

Eval General Type: Compliance Evaluation Inspection
Eval Date: 10-03-2019
Violations Found: Yes
Eval Type: Routine done by local agency
Eval Notes: Salah Seif, General Manager
Eval Division: Los Angeles County Fire Department
Eval Program: CA
Eval Source: CERS,

Eval General Type: Compliance Evaluation Inspection
Eval Date: 10-03-2019
Violations Found: Yes
Eval Type: Routine done by local agency
Eval Notes: Salah Seif, General Manager
Eval Division: Los Angeles County Fire Department
Eval Program: PBR
Eval Source: CERS,

Eval General Type: Other/Unknown
Eval Date: 11-19-2019
Violations Found: No
Eval Type: Other, not routine, done by local agency
Eval Notes: Not reported
Eval Division: Los Angeles County Fire Department
Eval Program: CE
Eval Source: CERS,

Eval General Type: Other/Unknown
Eval Date: 02-05-2020
Violations Found: No
Eval Type: Other, not routine, done by local agency
Eval Notes: Records for conducting hazardous waste treatment by washing/rinsing drums were provided. - ABATE
Eval Division: Los Angeles County Fire Department
Eval Program: CE
Eval Source: CERS,

Eval General Type: Other/Unknown
Eval Date: 02-11-2020
Violations Found: No

SAFE PLATING INC (Continued) **1001085664**

Eval Type: Other, not routine, done by local agency
Eval Notes: Not reported
Eval Division: Los Angeles County Fire Department
Eval Program: CA
Eval Source: CERS,

Eval General Type: Other/Unknown
Eval Date: 02-11-2020
Violations Found: No
Eval Type: Other, not routine, done by local agency
Eval Notes: Not reported
Eval Division: Los Angeles County Fire Department
Eval Program: HWLQG
Eval Source: CERS,

Eval General Type: Other/Unknown
Eval Date: 05-16-2017
Violations Found: No
Eval Type: Other, not routine, done by local agency
Eval Notes: Not reported
Eval Division: Los Angeles County Fire Department
Eval Program: CE
Eval Source: CERS,

Eval General Type: Other/Unknown
Eval Date: 05-16-2017
Violations Found: No
Eval Type: Other, not routine, done by local agency
Eval Notes: Not reported
Eval Division: Los Angeles County Fire Department
Eval Program: HWRecycler
Eval Source: CERS,

Eval General Type: Compliance Evaluation Inspection
Eval Date: 09-14-2016
Violations Found: Yes
Eval Type: Routine done by local agency
Eval Notes: Victor Rodriguez, Plant Supervisor
Eval Division: Los Angeles County Fire Department
Eval Program: HMRRP
Eval Source: CERS,

Eval General Type: Compliance Evaluation Inspection
Eval Date: 09-15-2022
Violations Found: No
Eval Type: Routine done by local agency
Eval Notes: Chris Seif Environmental Controller
Eval Division: Los Angeles County Fire Department
Eval Program: PBR
Eval Source: CERS,

Eval General Type: Compliance Evaluation Inspection
Eval Date: 10-03-2019
Violations Found: Yes
Eval Type: Routine done by local agency
Eval Notes: Salah Seif, General Manager
Eval Division: Los Angeles County Fire Department

SAFE PLATING INC (Continued) **1001085664**

Eval Program: CE
Eval Source: CERS,

Eval General Type: Compliance Evaluation Inspection
Eval Date: 10-03-2019
Violations Found: Yes
Eval Type: Routine done by local agency
Eval Notes: Salah Seif, General Manager
Eval Division: Los Angeles County Fire Department
Eval Program: HWLQG
Eval Source: CERS,

Eval General Type: Other/Unknown
Eval Date: 11-19-2019
Violations Found: No
Eval Type: Other, not routine, done by local agency
Eval Notes: Not reported
Eval Division: Los Angeles County Fire Department
Eval Program: PBR
Eval Source: CERS,

Eval General Type: Other/Unknown
Eval Date: 02-05-2020
Violations Found: No
Eval Type: Other, not routine, done by local agency
Eval Notes: The Owner/Operator failed to maintain records showing volume of metal sludge being treated in the sludge dryer for the last five years. The generator shall prepare and maintain written operating instructions. The operating instructions shall include, but are not limited to, how to operate the treatment unit and carry out hazardous waste treatment, how to recognize potential and actual process upsets and respond to them, when to implement the contingency plan, how to determine if the treatment has been efficacious, and how to address the residuals of waste treatment. A record of the dates, concentrations, amounts, and types of waste treated and records to demonstrate compliance with all applicable pretreatment standards and shall be maintained onsite for a period of five years. Only the 2nd part has been provided (dates, amounts and type of waste treated)-OUTSTANDING.
Eval Division: Los Angeles County Fire Department
Eval Program: CA
Eval Source: CERS,

Eval General Type: Other/Unknown
Eval Date: 02-11-2020
Violations Found: No
Eval Type: Other, not routine, done by local agency
Eval Notes: Not reported
Eval Division: Los Angeles County Fire Department
Eval Program: CE
Eval Source: CERS,

Eval General Type: Other/Unknown
Eval Date: 05-16-2017
Violations Found: No
Eval Type: Other, not routine, done by local agency
Eval Notes: Not reported
Eval Division: Los Angeles County Fire Department

SAFE PLATING INC (Continued) **1001085664**

Eval Program: HMRRP
Eval Source: CERS,

Eval General Type: Compliance Evaluation Inspection
Eval Date: 09-14-2016
Violations Found: No
Eval Type: Routine done by local agency
Eval Notes: Victor Rodriguez, Plant Supervisor
Eval Division: Los Angeles County Fire Department
Eval Program: PBR
Eval Source: CERS,

Eval General Type: Compliance Evaluation Inspection
Eval Date: 09-14-2016
Violations Found: Yes
Eval Type: Routine done by local agency
Eval Notes: Victor Rodriguez, Plant Supervisor
Eval Division: Los Angeles County Fire Department
Eval Program: HWRecycler
Eval Source: CERS,

Eval General Type: Compliance Evaluation Inspection
Eval Date: 09-15-2022
Violations Found: No
Eval Type: Routine done by local agency
Eval Notes: Chris Seif Environmental Controller
Eval Division: Los Angeles County Fire Department
Eval Program: CE
Eval Source: CERS,

Eval General Type: Compliance Evaluation Inspection
Eval Date: 09-15-2022
Violations Found: No
Eval Type: Routine done by local agency
Eval Notes: Chris Seif Environmental Controller
Eval Division: Los Angeles County Fire Department
Eval Program: HMRRP
Eval Source: CERS,

Eval General Type: Compliance Evaluation Inspection
Eval Date: 10-03-2019
Violations Found: No
Eval Type: Routine done by local agency
Eval Notes: Salah Seif, General Manager
Eval Division: Los Angeles County Fire Department
Eval Program: HWRecycler
Eval Source: CERS,

Eval General Type: Other/Unknown
Eval Date: 11-19-2019
Violations Found: No
Eval Type: Other, not routine, done by local agency
Eval Notes: Not reported
Eval Division: Los Angeles County Fire Department
Eval Program: HWLQG
Eval Source: CERS,

SAFE PLATING INC (Continued) **1001085664**

Eval General Type: Other/Unknown
Eval Date: 02-05-2020
Violations Found: No
Eval Type: Other, not routine, done by local agency
Eval Notes: A hazardous waste tank reassessment dated 4/8/2015 stated "transfer tank" with piping were not part of this assessment. -OUTSTANDING Provide proof of training for all employees who are partaking in the management of HW. Training records provided for only 6 employees-same training record for 6 employees resent-OUTSTANDING Verified during walkthrough: Various 1- square inch grill opening at plating line platform covered with crystals (appear to be nickel -greenish color)-Observed on 9/26/19/; corrected on 10/3/19-ABATE Pool of reddish fluid (unknown to the operator of its content) pooled at the plating line platform (Plating line not in operation. Time the liquid was pooled is unknown)-Observed on 9/26/19/ corrected on 10/3/19-ABATE Greenish 1-2 inch diameter of chemical encrustation (possible nickel) on the column above the plating line-ABATE Treatment area with uncovered tank, spewing out HW during operation. HW spilling outside the tank and forming [Truncated]
Eval Division: Los Angeles County Fire Department
Eval Program: HWLQG
Eval Source: CERS,

Eval General Type: Other/Unknown
Eval Date: 02-05-2020
Violations Found: No
Eval Type: Other, not routine, done by local agency
Eval Notes: Observed HW spewing out of the tank, indicating no spill prevention or overfill prevention control-observed modification of containment and did not observe waste spewing out during operation at the time of the Inspection-ABATE. Daily tank inspection log states the tanks were labeled every day. On 9/24/19 several tanks were not labeled in the treatment area (the tanks were labeled on 10/3/19-but not permanently labeled-see labeling violation)-tanks permanently Labeled-ABATE. The Owner/Operator of the FTU is not in compliance with providing initial and annual training to employees who handle/manage cyanide treatment processes. The Owner/Operator of the FTU must be in compliance with providing initial and annual training to employees who handle cyanide process solutions, cyanide-containing rinse waters, or manage cyanide-containing aqueous waste, on how to reduce wastes in the production area, including, but not limited to, procedures to: reduce drag-out of plating [Truncated]
Eval Division: Los Angeles County Fire Department
Eval Program: PBR
Eval Source: CERS,

Eval General Type: Other/Unknown
Eval Date: 02-11-2020
Violations Found: No
Eval Type: Other, not routine, done by local agency
Eval Notes: Not reported
Eval Division: Los Angeles County Fire Department
Eval Program: PBR
Eval Source: CERS,

Eval General Type: Compliance Evaluation Inspection
Eval Date: 09-14-2016

SAFE PLATING INC (Continued) **1001085664**

Violations Found: No
Eval Type: Routine done by local agency
Eval Notes: Victor Rodriguez, Plant Supervisor
Eval Division: Los Angeles County Fire Department
Eval Program: CA
Eval Source: CERS,

Eval General Type: Compliance Evaluation Inspection
Eval Date: 09-14-2016
Violations Found: Yes
Eval Type: Routine done by local agency
Eval Notes: Victor Rodriguez, Plant Supervisor
Eval Division: Los Angeles County Fire Department
Eval Program: CE
Eval Source: CERS,

Eval General Type: Compliance Evaluation Inspection
Eval Date: 09-15-2022
Violations Found: No
Eval Type: Routine done by local agency
Eval Notes: Chris Seif Environmental Controller
Eval Division: Los Angeles County Fire Department
Eval Program: CA
Eval Source: CERS,

Eval General Type: Compliance Evaluation Inspection
Eval Date: 09-15-2022
Violations Found: No
Eval Type: Routine done by local agency
Eval Notes: Chris Seif Environmental Controller
Eval Division: Los Angeles County Fire Department
Eval Program: HWLQG
Eval Source: CERS,

Eval General Type: Compliance Evaluation Inspection
Eval Date: 10-03-2019
Violations Found: Yes
Eval Type: Routine done by local agency
Eval Notes: Salah Seif, General Manager
Eval Division: Los Angeles County Fire Department
Eval Program: HMRRP
Eval Source: CERS,

Eval General Type: Other/Unknown
Eval Date: 11-19-2019
Violations Found: No
Eval Type: Other, not routine, done by local agency
Eval Notes: Not reported
Eval Division: Los Angeles County Fire Department
Eval Program: CA
Eval Source: CERS,

Enforcement Action:
Site ID: 63877
Site Name: SAFE PLATING INC
Site Address: 18001 RAILROAD ST
Site City: INDUSTRY

SAFE PLATING INC (Continued) **1001085664**

Site Zip:	91748
Enf Action Date:	03-16-2010
Enf Action Type:	AEO - Unified Program
Enf Action Description:	Administrative Enforcement Order Based on the Unified Program Statute
Enf Action Notes:	Fines/Penalties Assessed: $20,000.00. For violations on March 16 and June 04, 2010 of the CCR 66265.191(b)(5)/66265.193(m)(1), HSC 25189.5(d), CCR 66262.34(a-d), and CCR 66265.31.
Enf Action Division:	Los Angeles County Fire Department
Enf Action Program:	UNSPEC
Enf Action Source:	CERS,

Coordinates:

Site ID:	63877
Facility Name:	SAFE PLATING INC
Env Int Type Code:	HMBP
Program ID:	10159391
Coord Name:	Not reported
Ref Point Type Desc:	Center of a facility or station.,
Latitude:	33.997240
Longitude:	-117.910660

Affiliation:

Affiliation Type Desc:	Document Preparer
Entity Name:	Stacy Brunner, Brunner Group, LLC
Entity Title:	Not reported
Affiliation Address:	Not reported
Affiliation City:	Not reported
Affiliation State:	Not reported
Affiliation Country:	Not reported
Affiliation Zip:	Not reported
Affiliation Phone:	,

Affiliation Type Desc:	Onsite Treatment Unit Owner Operator
Entity Name:	Mario Gomez
Entity Title:	Vice President
Affiliation Address:	Not reported
Affiliation City:	Not reported
Affiliation State:	Not reported
Affiliation Country:	Not reported
Affiliation Zip:	Not reported
Affiliation Phone:	,

Affiliation Type Desc:	Onsite Treatment Unit Owner Operator
Entity Name:	salah seif
Entity Title:	General Manager
Affiliation Address:	Not reported
Affiliation City:	Not reported
Affiliation State:	Not reported
Affiliation Country:	Not reported
Affiliation Zip:	Not reported
Affiliation Phone:	,

Affiliation Type Desc:	Public Contact
Entity Name:	SALAH SEIF
Entity Title:	Not reported
Affiliation Address:	Not reported

SAFE PLATING INC (Continued) **1001085664**

Affiliation City:	Not reported
Affiliation State:	Not reported
Affiliation Country:	Not reported
Affiliation Zip:	91748
Affiliation Phone:	6268101872,

Affiliation Type Desc:	Regional Board Caseworker
Entity Name:	YUE RONG - LOS ANGELES RWQCB (REGION 4)
Entity Title:	Not reported
Affiliation Address:	320 W. 4TH ST., SUITE 200
Affiliation City:	Los Angeles
Affiliation State:	CA
Affiliation Country:	Not reported
Affiliation Zip:	Not reported
Affiliation Phone:	,

Affiliation Type Desc:	Environmental Contact
Entity Name:	STACY BRUNNER
Entity Title:	Not reported
Affiliation Address:	PO BOX 1178
Affiliation City:	PLEASANTON
Affiliation State:	CA
Affiliation Country:	Not reported
Affiliation Zip:	94566
Affiliation Phone:	,

Affiliation Type Desc:	Facility Mailing Address
Entity Name:	Mailing Address
Entity Title:	Not reported
Affiliation Address:	18001 RAILROAD ST
Affiliation City:	INDUSTRY
Affiliation State:	CA
Affiliation Country:	Not reported
Affiliation Zip:	91748
Affiliation Phone:	,

Affiliation Type Desc:	Identification Signer
Entity Name:	Chris Seif
Entity Title:	EH&S Specialist
Affiliation Address:	Not reported
Affiliation City:	Not reported
Affiliation State:	Not reported
Affiliation Country:	Not reported
Affiliation Zip:	Not reported
Affiliation Phone:	,

Affiliation Type Desc:	Property Owner
Entity Name:	SAFE PLATING, INC.
Entity Title:	Not reported
Affiliation Address:	18001 RAILROAD ST
Affiliation City:	City Of Industry
Affiliation State:	CA
Affiliation Country:	United States
Affiliation Zip:	91748
Affiliation Phone:	(626) 810-1872,

Affiliation Type Desc:	Company Official

SAFE PLATING INC (Continued) **1001085664**

Entity Name:	salah seif
Entity Title:	General Manager
Affiliation Address:	Not reported
Affiliation City:	Not reported
Affiliation State:	Not reported
Affiliation Country:	Not reported
Affiliation Zip:	91748
Affiliation Phone:	,

Affiliation Type Desc:	CUPA District
Entity Name:	Los Angeles County Fire
Entity Title:	Not reported
Affiliation Address:	5825 Rickenbacker Road
Affiliation City:	Commerce
Affiliation State:	CA
Affiliation Country:	Not reported
Affiliation Zip:	90040-3027
Affiliation Phone:	(323) 890-4000,

Affiliation Type Desc:	Local Agency Caseworker
Entity Name:	JOHN AWUJO - LOS ANGELES COUNTY
Entity Title:	Not reported
Affiliation Address:	900 S FREMONT AVE
Affiliation City:	ALHAMBRA
Affiliation State:	CA
Affiliation Country:	Not reported
Affiliation Zip:	Not reported
Affiliation Phone:	6264583507,

Affiliation Type Desc:	Operator
Entity Name:	Safe Plating, Inc.
Entity Title:	Not reported
Affiliation Address:	Not reported
Affiliation City:	Not reported
Affiliation State:	Not reported
Affiliation Country:	Not reported
Affiliation Zip:	Not reported
Affiliation Phone:	(626) 810-1872,

Affiliation Type Desc:	Parent Corporation
Entity Name:	Safe Plating, Inc.
Entity Title:	Not reported
Affiliation Address:	Not reported
Affiliation City:	Not reported
Affiliation State:	Not reported
Affiliation Country:	Not reported
Affiliation Zip:	Not reported
Affiliation Phone:	,

Affiliation Type Desc:	Technical Contact
Entity Name:	STACY BRUNNER
Entity Title:	Not reported
Affiliation Address:	Not reported
Affiliation City:	Not reported
Affiliation State:	Not reported
Affiliation Country:	Not reported
Affiliation Zip:	91748

SAFE PLATING INC (Continued) **1001085664**

Affiliation Phone: 9253684444,

Affiliation Type Desc: Legal Owner
Entity Name: Safe Plating, Inc.
Entity Title: Not reported
Affiliation Address: 18001 RAILROAD ST
Affiliation City: INDUSTRY
Affiliation State: CA
Affiliation Country: United States
Affiliation Zip: 91748
Affiliation Phone: (626) 810-1872,

Affiliation Type Desc: Onsite Treatment Unit Owner Operator
Entity Name: Stacy Brunner
Entity Title: EH&S Consultant
Affiliation Address: Not reported
Affiliation City: Not reported
Affiliation State: Not reported
Affiliation Country: Not reported
Affiliation Zip: Not reported
Affiliation Phone: ,

Name: SAFE PLATING INC
Address: 18001 RAILROAD
City,State,Zip: CITY OF INDUSTRY, CA 91748
Site ID: 541463
CERS ID: 255023
CERS Description: Industrial Facility Storm Water

Violations:
Site ID: 541463
Site Name: Safe Plating Inc
Violation Date: 11-28-2001
Citation: 2014-0057-DWQ - Industrial General Permit
Violation Description: SWPPP
Violation Notes: 11/28/01 Inspection: Incomplete SWPPP.
Violation Division: Water Boards
Violation Program: INDSTW
Violation Source: SMARTS,

Site ID: 541463
Site Name: Safe Plating Inc
Violation Date: 09-24-2008
Citation: 2014-0057-DWQ - Industrial General Permit
Violation Description: SWPPP
Violation Notes: Inspection 9/24/08: SWPPP site map does not show outdoor storage or describe potential pollutant source for outdoor material storage.
Violation Division: Water Boards
Violation Program: INDSTW
Violation Source: SMARTS,

Site ID: 541463
Site Name: Safe Plating Inc
Violation Date: 10-27-2003
Citation: 2014-0057-DWQ - Industrial General Permit
Violation Description: SW - Deficient BMP Implementation
Violation Notes: 10/27/03 Inspection: Poor housekeeping: old drums stored in yard;

SAFE PLATING INC (Continued) **1001085664**

	discharge point #3 needs cleaning. No secondary containment for cleaners.
Violation Division:	Water Boards
Violation Program:	INDSTW
Violation Source:	SMARTS,
Site ID:	541463
Site Name:	Safe Plating Inc
Violation Date:	10-13-2004
Citation:	2014-0057-DWQ - Industrial General Permit
Violation Description:	SW - Effluent
Violation Notes:	10/13/04 Inspection by Tetra Tech: Stormwater sample results exceed USEPA benchmark values for several parameters.
Violation Division:	Water Boards
Violation Program:	INDSTW
Violation Source:	SMARTS,
Site ID:	541463
Site Name:	Safe Plating Inc
Violation Date:	09-24-2008
Citation:	2014-0057-DWQ - Industrial General Permit
Violation Description:	Unauthorized Discharge
Violation Notes:	Inspection 9/24/08: Unathorized non-stormwater discharge from truck rinsing.
Violation Division:	Water Boards
Violation Program:	INDSTW
Violation Source:	SMARTS,
Site ID:	541463
Site Name:	Safe Plating Inc
Violation Date:	02-05-2009
Citation:	2014-0057-DWQ - Industrial General Permit
Violation Description:	SW - Deficient BMP Implementation
Violation Notes:	Ranging from 0.82 to 4.91 mg/L were detected at various locations within the facility on 2/5/2009.
Violation Division:	Water Boards
Violation Program:	INDSTW
Violation Source:	SMARTS,
Site ID:	541463
Site Name:	Safe Plating Inc
Violation Date:	07-02-1999
Citation:	2014-0057-DWQ - Industrial General Permit
Violation Description:	SW - Late Report
Violation Notes:	Non-submittal of Annual Report. Due 7//1/1999
Violation Division:	Water Boards
Violation Program:	INDSTW
Violation Source:	SMARTS,
Site ID:	541463
Site Name:	Safe Plating Inc
Violation Date:	10-13-2004
Citation:	2014-0057-DWQ - Industrial General Permit
Violation Description:	SW - Deficient BMP Implementation
Violation Notes:	10/13/04 Inspection by Tetra Tech: Poor housekeeping: Roll-off bins not covered; sweeping not done because vacuum broken; rusty equipment with chemical residue stored outside without cover/containment; WWTU

SAFE PLATING INC (Continued) **1001085664**

housekeeping poor, uncontained drums.
Violation Division: Water Boards
Violation Program: INDSTW
Violation Source: SMARTS,

Site ID: 541463
Site Name: Safe Plating Inc
Violation Date: 10-13-2004
Citation: 2014-0057-DWQ - Industrial General Permit
Violation Description: SWPPP
Violation Notes: 10/13/04 Inspection by Tetra Tech: Incomplete/inadequate SWPPP.
Violation Division: Water Boards
Violation Program: INDSTW
Violation Source: SMARTS,

Evaluation:
Eval General Type: Compliance Evaluation Inspection
Eval Date: 10-13-2004
Violations Found: No
Eval Type: Industrial Storm Water Compliance Evaluation
Eval Notes: -SWPPP reviewed at the facility and determined to meet GP req., but did not contain and adecuate description of storem water BMP's. -BMP's was very general. -Non Unauthorized non-storm water discharges were observed. -Previous AR REVIEWED at the facility
Eval Division: Water Boards
Eval Program: INDSTW
Eval Source: SMARTS,

Eval General Type: Compliance Evaluation Inspection
Eval Date: 11-28-2001
Violations Found: No
Eval Type: Industrial Storm Water Compliance Evaluation
Eval Notes: Not reported
Eval Division: Water Boards
Eval Program: INDSTW
Eval Source: SMARTS,

Eval General Type: Case Development Inspection
Eval Date: 02-02-2004
Violations Found: No
Eval Type: Industrial Storm Water Enforcement Follow-up
Eval Notes: Facility has corrected all violations on the NTC. Facility is now in compliance with the general permit.
Eval Division: Water Boards
Eval Program: INDSTW
Eval Source: SMARTS,

Eval General Type: Compliance Evaluation Inspection
Eval Date: 09-24-2008
Violations Found: No
Eval Type: Industrial Storm Water Compliance Evaluation
Eval Notes: Inspection 9/24/08: SWPPP site map does not show outdoor storage or describe potential pollutant source for outdoor material storage. Unathorized vehicle rinse discharge.
Eval Division: Water Boards
Eval Program: INDSTW
Eval Source: SMARTS,

SAFE PLATING INC (Continued) **1001085664**

Eval General Type: Compliance Evaluation Inspection
Eval Date: 10-27-2003
Violations Found: No
Eval Type: Industrial Storm Water Compliance Evaluation
Eval Notes: - All industrial processes (plating) done indoors. - Waste water treatment, covered and bermed. - Most hazardous material is stored indoors, however cleansers were stored without BMP's. - Housekeeping needs improvement outside - Old plastic drums need
Eval Division: Water Boards
Eval Program: INDSTW
Eval Source: SMARTS,

Enforcement Action:
Site ID: 541463
Site Name: Safe Plating Inc
Site Address: 18001 RAILROAD
Site City: CITY OF INDUSTRY
Site Zip: 91748
Enf Action Date: 03-01-2002
Enf Action Type: Notice to Comply
Enf Action Description: Notice to Comply
Enf Action Notes: Notice to Comply sent 3/1/02 for incomplete SWPPP.
Enf Action Division: Water Boards
Enf Action Program: INDSTW
Enf Action Source: SMARTS,

Site ID: 541463
Site Name: Safe Plating Inc
Site Address: 18001 RAILROAD
Site City: CITY OF INDUSTRY
Site Zip: 91748
Enf Action Date: 06-21-2010
Enf Action Type: Staff Enforcement Letter
Enf Action Description: Staff Enforcement Letter
Enf Action Notes: The letter, AR Review - Benchmark Exceedance, was sent to ensure that the permittee will develop and implement the BMPs to reduce or prevent pollutants in SW discharges. Letter also required permittee to submit evidence of implemented additional BMPs and SWPPP amendments if the permittee is already implementing the BMPs.
Enf Action Division: Water Boards
Enf Action Program: INDSTW
Enf Action Source: SMARTS,

Site ID: 541463
Site Name: Safe Plating Inc
Site Address: 18001 RAILROAD
Site City: CITY OF INDUSTRY
Site Zip: 91748
Enf Action Date: 09-24-2008
Enf Action Type: Notice to Comply
Enf Action Description: Notice to Comply
Enf Action Notes: Field NTC issued 9/24/08 for SWPPP deficiencies - site map does not show outdoor storage & potential pollutant sources for outdoor storage; & non-stormwater discharge from vehicle rinsing.
Enf Action Division: Water Boards
Enf Action Program: INDSTW
Enf Action Source: SMARTS,

SAFE PLATING INC (Continued) **1001085664**

Site ID:	541463
Site Name:	Safe Plating Inc
Site Address:	18001 RAILROAD
Site City:	CITY OF INDUSTRY
Site Zip:	91748
Enf Action Date:	10-27-2003
Enf Action Type:	Notice to Comply
Enf Action Description:	Notice to Comply
Enf Action Notes:	Field NTC issued 10/27/03 for noncompliance with industrial stormwater permit.
Enf Action Division:	Water Boards
Enf Action Program:	INDSTW
Enf Action Source:	SMARTS,

Site ID:	541463
Site Name:	Safe Plating Inc
Site Address:	18001 RAILROAD
Site City:	CITY OF INDUSTRY
Site Zip:	91748
Enf Action Date:	11-22-2004
Enf Action Type:	Notice of Violation
Enf Action Description:	Notice of Violation
Enf Action Notes:	NOV sent 11/22/04 for noncompliance with industrial stormwater permit.
Enf Action Division:	Water Boards
Enf Action Program:	INDSTW
Enf Action Source:	SMARTS,

Affiliation:

Affiliation Type Desc:	Owner/Operator
Entity Name:	Safe Plating Inc
Entity Title:	Operator
Affiliation Address:	18001 Railroad St
Affiliation City:	City Of Industry
Affiliation State:	CA
Affiliation Country:	Not reported
Affiliation Zip:	91748
Affiliation Phone:	,

Name:	SAFE PLATING INC
Address:	18001 RAILROAD ST
City,State,Zip:	INDUSTRY, CA 91748
Site ID:	63877
CERS ID:	91748SFPLT18001
CERS Description:	Toxic Release Inventory

Violations:

Site ID:	63877
Site Name:	SAFE PLATING INC
Violation Date:	10-03-2019
Citation:	22 CCR 45 67450.3(c)(7) - California Code of Regulations, Title 22, Chapter 45, Section(s) 67450.3(c)(7)
Violation Description:	Failure to permanently mark the exterior of each Fixed TU with the name of the person which owns or operates the FTU, facility identification number and an individual serial number.
Violation Notes:	Returned to compliance on 02/05/2020. OBSERVATION: The owner or operator failed to permanently mark the exterior of the treatment

SAFE PLATING INC (Continued) **1001085664**

unit. The owner or operator of a treatment unit deemed to hold a permit by rule shall permanently mark the exterior of each treatment unit with the name of the person which owns or operates the treatment unit, facility identification number and an individual serial number. Observed various tanks missing labels at the treatment area on 9/26/19, replaced on 10/3/19. Label tanks on 10/3/19 are not permanently marked but labels are stuck onto the tank subject to coming off. CORRECTIVE ACTIONS: Ensure that the HW treatment unit meets all of the requirements listed. Provide supporting documentation that demonstrates compliance with the requirements to the CUPA.

Violation Division: Los Angeles County Fire Department
Violation Program: PBR
Violation Source: CERS,

Site ID: 63877
Site Name: SAFE PLATING INC
Violation Date: 10-08-2019
Citation: HSC 6.5 25200.3(c)(6),25200.3(c)(7) - California Health and Safety Code, Chapter 6.5, Section(s) 25200.3(c)(6),25200.3(c)(7)
Violation Description: Failure of the generator to prepare and maintain onsite, for a period of five years, adequate records to demonstrate that requirements and conditions of the grant of conditional authorization are met.
Violation Notes: Returned to compliance on 11/14/2020. OSERVATION: The Owner/Operator failed to maintain records showing volume of metal sludge being treated in the sludge dryer for the last five years. The generator shall prepare and maintain written operating instructions. The operating instructions shall include, but are not limited to, how to operate the treatment unit and carry out hazardous waste treatment, how to recognize potential and actual process upsets and respond to them, when to implement the contingency plan, how to determine if the treatment has been efficacious, and how to address the residuals of waste treatment. A record of the dates, concentrations, amounts, and types of waste treated and records to demonstrate compliance with all applicable pretreatment standards and shall be maintained onsite for a period of five years. CORRECTIVE ACTIONS: Ensure that written operating instructions have the required content, records of the dates, concentrations, amounts, types of hazardous waste treated and records [Truncated]
Violation Division: Los Angeles County Fire Department
Violation Program: CA
Violation Source: CERS,

Site ID: 63877
Site Name: SAFE PLATING INC
Violation Date: 10-08-2019
Citation: 22 CCR 15 66262.41 - California Code of Regulations, Title 22, Chapter 15, Section(s) 66262.41
Violation Description: Failure of a large quantity RCRA generator to prepare the Biennial report (Form 8700), and submit to DTSC by March 1st on even numbered years ; and maintain it onsite for three years.
Violation Notes: Returned to compliance on 11/19/2019. OBSERVATION: The Biennial report for 2017 reporting year was not available for review. A copy of the Biennial report shall be kept for three years. CORRECTIVE ACTION: Immediately locate a copy of the Biennial report, provide it to the CUPA and demonstrate report has been submitted to EPA by 4/1/2018.
Violation Division: Los Angeles County Fire Department
Violation Program: HWLQG

SAFE PLATING INC (Continued) **1001085664**

Violation Source: CERS,

Site ID: 63877
Site Name: SAFE PLATING INC
Violation Date: 09-14-2016
Citation: HSC 6.95 25508(a)(1) - California Health and Safety Code, Chapter 6.95, Section(s) 25508(a)(1)
Violation Description: Failure to establish and electronically submit an adequate emergency response plan and procedures for a release or threatened release of a hazardous material.
Violation Notes: Returned to compliance on 02/05/2017. OBSERVATION: An Emergency Response Plan and procedures has not been completed and submitted electronically to the CUPA. CORRECTIVE ACTION: Complete the emergency response plan and procedures to include all required content and submit electronically in the California Environmental Reporting System (CERS).
Violation Division: Los Angeles County Fire Department
Violation Program: HMRRP
Violation Source: CERS,

Site ID: 63877
Site Name: SAFE PLATING INC
Violation Date: 10-08-2019
Citation: 22 CCR 15 66265.192(h) - California Code of Regulations, Title 22, Chapter 15, Section(s) 66265.192(h)
Violation Description: Failure of generator to obtain assessment or reassessment every five (5) years or the remaining service life of the tank system, as stated in the engineer's assessment, whichever is less. This assessment applies to onground or aboveground tank systems containing only non-RCRA hazardous wastes generated onsite, or for a small quantity generator onground or aboveground tank systems containing RCRA hazardous wastes generated onsite.
Violation Notes: Returned to compliance on 12/23/2020. OBSERVATION: A hazardous waste tank reassessment dated 4/8/2015 stated "transfer tank" with piping were not part of this assessment. CORRECTIVE ACTION: Obtain a written hazardous waste tank system assessment for the "transfer tanks", and it's associated ancillary equipment and containment system in accordance with 22 CCR 15 66265.192(k) and submit a copy to the CUPA.
Violation Division: Los Angeles County Fire Department
Violation Program: HWLQG
Violation Source: CERS,

Site ID: 63877
Site Name: SAFE PLATING INC
Violation Date: 10-08-2019
Citation: HSC 6.5 25201.5(d)(6) - California Health and Safety Code, Chapter 6.5, Section(s) 25201.5(d)(6)
Violation Description: Failure of the generator to prepare and maintain onsite, for a period of three years, the following: (1) adequate records to demonstrate compliance with all applicable pretreatment standards and discharge requirements issued by the agency operating the POTW; (2) records of the dates, concentrations, amounts, and types of waste treated; and (3) written operating instructions.
Violation Notes: Returned to compliance on 02/11/2020. OBSERVATION: Records for conducting hazardous waste treatment by washing/rinsing drums were not provided. CORRECTIVE ACTION: Begin maintaining records for hazardous waste treatment and ensure that they are kept onsite for three years.

SAFE PLATING INC (Continued) **1001085664**

	Submit copies of these records to the CUPA.
Violation Division:	Los Angeles County Fire Department
Violation Program:	CE
Violation Source:	CERS,
Site ID:	63877
Site Name:	SAFE PLATING INC
Violation Date:	09-14-2016
Citation:	HSC 6.5 25143.10 - California Health and Safety Code, Chapter 6.5, Section(s) 25143.10
Violation Description:	Failure of any person who recycles more than 100 kilograms per month of recyclable material under a claim that the material qualifies for exclusion or exemption, to submit recyclable materials report every two years.
Violation Notes:	Returned to compliance on 05/16/2017. OBSERVATION: The generator failed to provide all required information for recyclable material to claim the exclusion or exemption for that material. CORRECTIVE ACTION: The generator shall immediatly provide all required information for every recyclable material for which the generator wishes to claim the exclusion or exemption and provide that information every two years. If the generator cannnot provide the required information the materials must immediatly be handled as a hazardous waste.
Violation Division:	Los Angeles County Fire Department
Violation Program:	HWRecycler
Violation Source:	CERS,
Site ID:	63877
Site Name:	SAFE PLATING INC
Violation Date:	10-03-2019
Citation:	22 CCR 45 67450.11(d)(4)(D) - California Code of Regulations, Title 22, Chapter 45, Section(s) 67450.11(d)(4)(D)
Violation Description:	Failure to provide initial and annual training to employees, who handle cyanide process solutions, cyanide-containing rinse waters, or manage cyanide-containing aqueous waste, on how to reduce wastes in the production area, including, but not limited to, procedures to: 1. reduce drag-out of plating baths, 2. minimize contaminants in process baths, 3. extend process bath life, 4. minimize chemical spills and splashes from process and rinse solutions handling practices, and 5. respond to chemical spills to reduce waste and minimize releases from process and rinse solutions handling practices.
Violation Notes:	Returned to compliance on 11/14/2020. OBSERVATION: The Owner/Operator of the FTU is not in compliance with providing initial and annual training to employees who handle/manage cyanide treatment processes. The Owner/Operator of the FTU must be in compliance with providing initial and annual training to employees who handle cyanide process solutions, cyanide-containing rinse waters, or manage cyanide-containing aqueous waste, on how to reduce wastes in the production area, including, but not limited to, procedures to: reduce drag-out of plating baths, minimize contaminants in process baths, extend process bath life, minimize chemical spills and splashes from process and rinse solutions handling practices, and respond to chemical spills to reduce waste and minimize releases from process and rinse solutions handling practices. CORRECTIVE ACTIONS: Ensure that employees who handle/manage cyanide treatment processes are provided initial and annual training that is in compliance with the requirements of this Submit [Truncated]
Violation Division:	Los Angeles County Fire Department

SAFE PLATING INC (Continued) **1001085664**

Violation Program: PBR
Violation Source: CERS,

Site ID: 63877
Site Name: SAFE PLATING INC
Violation Date: 09-14-2016
Citation: HSC 6.95 25508(a)(1) - California Health and Safety Code, Chapter 6.95, Section(s) 25508(a)(1)
Violation Description: Failure to complete and electronically submit hazardous material inventory information for all reportable hazardous materials on site at or above reportable quantities.
Violation Notes: Returned to compliance on 10/03/2016. OBSERVATION: The facility has not submitted the Hazardous Materials Inventory Chemical Description page for propane and acetylene to the CUPA. Observed propane and acetylene stored on site. CORRECTIVE ACTION: Complete and submit the Hazardous Materials Inventory Chemical Description page for all materials listed above electronically in the California Environmental Reporting System (CERS).
Violation Division: Los Angeles County Fire Department
Violation Program: HMRRP
Violation Source: CERS,

Site ID: 63877
Site Name: SAFE PLATING INC
Violation Date: 09-14-2016
Citation: HSC 6.5 25201.5(i) - California Health and Safety Code, Chapter 6.5, Section(s) 25201.5(i)
Violation Description: Failure to submit to the CUPA an amended notification within 30 days of any change in operation which necessitates modifying any of the information submitted in the notification.
Violation Notes: Returned to compliance on 10/03/2016. OBSERVATION: Owner/Operator did not submit amended Onsite HW Treatment notification information to the CUPA within 30 days of a change in operation. Observed unit notification for drum rinsing not submitted. CORRECTIVE ACTION: Submit the amended notification information to the CUPA. Update Onsite HW Treatment unit notification to separate drum rinsing activities.
Violation Division: Los Angeles County Fire Department
Violation Program: CE
Violation Source: CERS,

Site ID: 63877
Site Name: SAFE PLATING INC
Violation Date: 10-08-2019
Citation: HSC 6.95 25508(a)(1) - California Health and Safety Code, Chapter 6.95, Section(s) 25508(a)(1)
Violation Description: Failure to complete and electronically submit the Business Activities Page and/or Business Owner Operator Identification Page.
Violation Notes: Returned to compliance on 11/13/2019. OBSERVATION: The business failed to update and electronically submit the Business Owner Operator Identification Page. Business operator page indicates owner as "MAGDY SEIF", record indicates owner as "Safe Plating, Inc.". CORRECTIVE ACTION: Complete and electronically resubmit Business Owner Operator Identification Page.
Violation Division: Los Angeles County Fire Department
Violation Program: HMRRP
Violation Source: CERS,

SAFE PLATING INC (Continued) **1001085664**

Site ID: 63877
Site Name: SAFE PLATING INC
Violation Date: 10-08-2019
Citation: 22 CCR 15 66265.16 - California Code of Regulations, Title 22, Chapter 15, Section(s) 66265.16
Violation Description: Failure to provide employees with hazardous waste training program of class room instructions or on-the-job training within the first six months after the date of their employment or assignment to a facility, or to a new position at a facility and annually thereafter. Training records on current personnel shall be kept until closure of the facility and for former employees the record shall be kept for at least three years from the date the employee last worked at the facility. The records shall include the following: the job title for each position at the facility related to hazardous waste management, and the name of the employee filling each job; a written job description for each position, duties of facility personnel assigned to each position, and a written description of the type and amount of both introductory and continuing training that will be given to each person filling a position.
Violation Notes: Returned to compliance on 11/14/2020. OBSERVATION: Provide proof of training for all employees who are partaking in the management of HW. Training records provided for only 6 employees. CORRECTIVE ACTION: Initiate or provide training documentation for ALL applicable personnel and document per 22CCR 66265.16. Submit a copy of the training documentation to the CUPA.
Violation Division: Los Angeles County Fire Department
Violation Program: HWLQG
Violation Source: CERS,

Site ID: 63877
Site Name: SAFE PLATING INC
Violation Date: 10-08-2019
Citation: 22 CCR 15 66265.31 - California Code of Regulations, Title 22, Chapter 15, Section(s) 66265.31
Violation Description: Failure to maintain and operate the facility to minimize the possibility of a fire, explosion, or any unplanned sudden or non-sudden release of hazardous waste or hazardous waste constituents to air, soil, or surface water which could threaten human health or the environment.
Violation Notes: Returned to compliance on 02/11/2020. OBSERVATION: This facility is not maintained and operated to minimize the possibility of a release of a HW. Facilities shall be maintained and operated to minimize the possibility of a fire, explosion, or any unplanned sudden or non-sudden release of HW or HW constituents to air, soil, or surface water which could threaten human health or the environment. Observed the following: 1. Various 1- square inch grill opening at plating line platform covered with crystals (appear to be nickel -greenish color)-Observed on 9/26/19/; corrected on 10/3/19. 2. Pool of reddish fluid (unknown to the operator of its content) pooled at the plating line platform (Plating line not in operation. Time the liquid was pooled is unknown)-Observed on 9/26/19/ corrected on 10/3/19. 3. Greenish 1-2 inch diameter of chemical encrustation (possible nickel) on the column above the plating line. 4. Treatment area with uncovered tank, spewing out HW during operation. HW spilling outside [Truncated]
Violation Division: Los Angeles County Fire Department
Violation Program: HWLQG
Violation Source: CERS,

SAFE PLATING INC (Continued) **1001085664**

Site ID: 63877
Site Name: SAFE PLATING INC
Violation Date: 10-08-2019
Citation: HSC 6.95 25505.1 - California Health and Safety Code, Chapter 6.95, Section(s) 25505.1
Violation Description: Failure to notify property owner in writing that the business is subject to the business plan program and has complied with its provisions.
Violation Notes: Returned to compliance on 11/13/2019. OBSERVATION: The business failed to notify property owner in writing that the business is subject to the business plan program and has complied with its provisions. Per assessor the property owner noted is Gomez, Mario & Seif, Madgy. CORRECTIVE ACTION: Notify the property owner in writing that the business is subject to the business plan program and has complied with its provisions. Submit documentation of correction to the unified program agency.
Violation Division: Los Angeles County Fire Department
Violation Program: HMRRP
Violation Source: CERS,

Site ID: 63877
Site Name: SAFE PLATING INC
Violation Date: 10-03-2019
Citation: 22 CCR 45 67450.3(c)(9)(A) - California Code of Regulations, Title 22, Chapter 45, Section(s) 67450.3(c)(9)(A)
Violation Description: Failure to prepare a treatment system inspection program and the log of inspections conducted, and maintain onsite for three years.
Violation Notes: Returned to compliance on 02/05/2020. OBSERVATION: Daily inspections of the HW treatment tank log shows discrepancies on what has been logged versus what was observed during inspection: 1. Daily tank inspection log stated there is 2 feet of free-board space on treatment tank. This has been checked off everyday on the inspection log. During inspection on 9/24/19 and 10/3/19 there was no free-board space. Observed HW spewing out of the tank, indicating no spill prevention or overflll prevention control. 2. Daily tank inspection log states the tanks were labeled everyday. On 9/24/19 several tanks were not labeled in the treatment area (the tanks were labeled on 10/3/19-but not permanently labeled-see labeling violation). CORRECTIVE ACTION: Submit documentation to the CUPA demonstrating that the treatment tank system is being properly inspected and documented with all of the following components: (1) overfill/spill control equipment (e.g., waste-feed cutoff systems, bypass systems, and drainage [Truncated]
Violation Division: Los Angeles County Fire Department
Violation Program: PBR
Violation Source: CERS,

Site ID: 63877
Site Name: SAFE PLATING INC
Violation Date: 10-03-2019
Citation: 22 CCR 45 67450.3(c)(9)(F) - California Code of Regulations, Title 22, Chapter 45, Section(s) 67450.3(c)(9)(F)
Violation Description: Failure to comply with general tank operating requirements: a) Hazardous wastes or treatment reagents shall not be placed in a tank system if they could cause the tank, its ancillary equipment, or the secondary containment system to rupture, leak, corrode, or otherwise fail. b) The owner or operator shall use appropriate controls and practices to prevent spills and overflows from tank or secondary

SAFE PLATING INC (Continued) **1001085664**

containment systems. These include at a minimum: 1) Spill prevention controls (e.g., check valves, dry discount couplings); 2) Overfill prevention controls (e.g., level sensing devices, high level alarms, automatic feed cutoff, or bypass to a standby tank); and 3) Maintenance of sufficient freeboard in uncovered tanks to prevent overtopping by wave or wind action or by precipitation. Uncovered tanks shall be operated to ensure at least 60 centimeters (2 feet) of freeboard, unless the tank is equipped with a containment structure (e.g., dike or trench), a drainage control system or a diversion structure (e.g., standby tank) with a capacity that equals or exceeds the volume of the top 60 centimeters (2 feet) of the tank."

Violation Notes: Returned to compliance on 02/05/2020. OBSERVATION: Appropriate controls and practices are not in place to prevent spills and overflows from treatment tank. Observed hazardous waste spewing out of the tank onto the outside of the tank and ancillary equipment during operation. CORRECTIVE ACTION: Submit photos/documentation to the CUPA demonstrating that the treatment tank has been provided with approved measures to prevent and/or contain hazardous waste inside the tank during operation.
Violation Division: Los Angeles County Fire Department
Violation Program: PBR
Violation Source: CERS,

Site ID: 63877
Site Name: SAFE PLATING INC
Violation Date: 10-08-2019
Citation: HSC 6.5 25201(a) - California Health and Safety Code, Chapter 6.5, Section(s) 25201(a)
Violation Description: Failure to obtain a permit or grant of interim status to accumulate hazardous waste longer than 90 days.
Violation Notes: Returned to compliance on 10/08/2019. OBSERVATION: On 9/26/19- observed 1 x 55 of nickel filters drums with HW label with accumulation date of 6/17/19 (over 90 days) located on west side of the property next to main parking lot. Operator provided manifest record on 10/3/19 showing the drum was picked up on 10/2/19.
Violation Division: Los Angeles County Fire Department
Violation Program: HWLQG
Violation Source: CERS,

Evaluation:
Eval General Type: Compliance Evaluation Inspection
Eval Date: 09-14-2016
Violations Found: No
Eval Type: Routine done by local agency
Eval Notes: Victor Rodriguez, Plant Supervisor
Eval Division: Los Angeles County Fire Department
Eval Program: HWLQG
Eval Source: CERS,

Eval General Type: Compliance Evaluation Inspection
Eval Date: 09-15-2022
Violations Found: No
Eval Type: Routine done by local agency
Eval Notes: Chris Seif Environmental Controller
Eval Division: Los Angeles County Fire Department
Eval Program: HWRecycler
Eval Source: CERS,

SAFE PLATING INC (Continued) **1001085664**

Eval General Type: Compliance Evaluation Inspection
Eval Date: 10-03-2019
Violations Found: Yes
Eval Type: Routine done by local agency
Eval Notes: Salah Seif, General Manager
Eval Division: Los Angeles County Fire Department
Eval Program: CA
Eval Source: CERS,

Eval General Type: Compliance Evaluation Inspection
Eval Date: 10-03-2019
Violations Found: Yes
Eval Type: Routine done by local agency
Eval Notes: Salah Seif, General Manager
Eval Division: Los Angeles County Fire Department
Eval Program: PBR
Eval Source: CERS,

Eval General Type: Other/Unknown
Eval Date: 11-19-2019
Violations Found: No
Eval Type: Other, not routine, done by local agency
Eval Notes: Not reported
Eval Division: Los Angeles County Fire Department
Eval Program: CE
Eval Source: CERS,

Eval General Type: Other/Unknown
Eval Date: 02-05-2020
Violations Found: No
Eval Type: Other, not routine, done by local agency
Eval Notes: Records for conducting hazardous waste treatment by washing/rinsing drums were provided. - ABATE
Eval Division: Los Angeles County Fire Department
Eval Program: CE
Eval Source: CERS,

Eval General Type: Other/Unknown
Eval Date: 02-11-2020
Violations Found: No
Eval Type: Other, not routine, done by local agency
Eval Notes: Not reported
Eval Division: Los Angeles County Fire Department
Eval Program: CA
Eval Source: CERS,

Eval General Type: Other/Unknown
Eval Date: 02-11-2020
Violations Found: No
Eval Type: Other, not routine, done by local agency
Eval Notes: Not reported
Eval Division: Los Angeles County Fire Department
Eval Program: HWLQG
Eval Source: CERS,

Eval General Type: Other/Unknown
Eval Date: 05-16-2017

SAFE PLATING INC (Continued) **1001085664**

Violations Found: No
Eval Type: Other, not routine, done by local agency
Eval Notes: Not reported
Eval Division: Los Angeles County Fire Department
Eval Program: CE
Eval Source: CERS,

Eval General Type: Other/Unknown
Eval Date: 05-16-2017
Violations Found: No
Eval Type: Other, not routine, done by local agency
Eval Notes: Not reported
Eval Division: Los Angeles County Fire Department
Eval Program: HWRecycler
Eval Source: CERS,

Eval General Type: Compliance Evaluation Inspection
Eval Date: 09-14-2016
Violations Found: Yes
Eval Type: Routine done by local agency
Eval Notes: Victor Rodriguez, Plant Supervisor
Eval Division: Los Angeles County Fire Department
Eval Program: HMRRP
Eval Source: CERS,

Eval General Type: Compliance Evaluation Inspection
Eval Date: 09-15-2022
Violations Found: No
Eval Type: Routine done by local agency
Eval Notes: Chris Seif Environmental Controller
Eval Division: Los Angeles County Fire Department
Eval Program: PBR
Eval Source: CERS,

Eval General Type: Compliance Evaluation Inspection
Eval Date: 10-03-2019
Violations Found: Yes
Eval Type: Routine done by local agency
Eval Notes: Salah Seif, General Manager
Eval Division: Los Angeles County Fire Department
Eval Program: CE
Eval Source: CERS,

Eval General Type: Compliance Evaluation Inspection
Eval Date: 10-03-2019
Violations Found: Yes
Eval Type: Routine done by local agency
Eval Notes: Salah Seif, General Manager
Eval Division: Los Angeles County Fire Department
Eval Program: HWLQG
Eval Source: CERS,

Eval General Type: Other/Unknown
Eval Date: 11-19-2019
Violations Found: No
Eval Type: Other, not routine, done by local agency
Eval Notes: Not reported

SAFE PLATING INC (Continued) **1001085664**

Eval Division: Los Angeles County Fire Department
Eval Program: PBR
Eval Source: CERS,

Eval General Type: Other/Unknown
Eval Date: 02-05-2020
Violations Found: No
Eval Type: Other, not routine, done by local agency
Eval Notes: The Owner/Operator failed to maintain records showing volume of metal sludge being treated in the sludge dryer for the last five years. The generator shall prepare and maintain written operating instructions. The operating instructions shall include, but are not limited to, how to operate the treatment unit and carry out hazardous waste treatment, how to recognize potential and actual process upsets and respond to them, when to implement the contingency plan, how to determine if the treatment has been efficacious, and how to address the residuals of waste treatment. A record of the dates, concentrations, amounts, and types of waste treated and records to demonstrate compliance with all applicable pretreatment standards and shall be maintained onsite for a period of five years. Only the 2nd part has been provided (dates, amounts and type of waste treated)-OUTSTANDING.
Eval Division: Los Angeles County Fire Department
Eval Program: CA
Eval Source: CERS,

Eval General Type: Other/Unknown
Eval Date: 02-11-2020
Violations Found: No
Eval Type: Other, not routine, done by local agency
Eval Notes: Not reported
Eval Division: Los Angeles County Fire Department
Eval Program: CE
Eval Source: CERS,

Eval General Type: Other/Unknown
Eval Date: 05-16-2017
Violations Found: No
Eval Type: Other, not routine, done by local agency
Eval Notes: Not reported
Eval Division: Los Angeles County Fire Department
Eval Program: HMRRP
Eval Source: CERS,

Eval General Type: Compliance Evaluation Inspection
Eval Date: 09-14-2016
Violations Found: No
Eval Type: Routine done by local agency
Eval Notes: Victor Rodriguez, Plant Supervisor
Eval Division: Los Angeles County Fire Department
Eval Program: PBR
Eval Source: CERS,

Eval General Type: Compliance Evaluation Inspection
Eval Date: 09-14-2016
Violations Found: Yes
Eval Type: Routine done by local agency
Eval Notes: Victor Rodriguez, Plant Supervisor

SAFE PLATING INC (Continued) **1001085664**

Eval Division: Los Angeles County Fire Department
Eval Program: HWRecycler
Eval Source: CERS,

Eval General Type: Compliance Evaluation Inspection
Eval Date: 09-15-2022
Violations Found: No
Eval Type: Routine done by local agency
Eval Notes: Chris Seif Environmental Controller
Eval Division: Los Angeles County Fire Department
Eval Program: CE
Eval Source: CERS,

Eval General Type: Compliance Evaluation Inspection
Eval Date: 09-15-2022
Violations Found: No
Eval Type: Routine done by local agency
Eval Notes: Chris Seif Environmental Controller
Eval Division: Los Angeles County Fire Department
Eval Program: HMRRP
Eval Source: CERS,

Eval General Type: Compliance Evaluation Inspection
Eval Date: 10-03-2019
Violations Found: No
Eval Type: Routine done by local agency
Eval Notes: Salah Seif, General Manager
Eval Division: Los Angeles County Fire Department
Eval Program: HWRecycler
Eval Source: CERS,

Eval General Type: Other/Unknown
Eval Date: 11-19-2019
Violations Found: No
Eval Type: Other, not routine, done by local agency
Eval Notes: Not reported
Eval Division: Los Angeles County Fire Department
Eval Program: HWLQG
Eval Source: CERS,

Eval General Type: Other/Unknown
Eval Date: 02-05-2020
Violations Found: No
Eval Type: Other, not routine, done by local agency
Eval Notes: A hazardous waste tank reassessment dated 4/8/2015 stated "transfer tank" with piping were not part of this assessment. -OUTSTANDING Provide proof of training for all employees who are partaking in the management of HW. Training records provided for only 6 employees-same training record for 6 employees resent-OUTSTANDING Verified during walkthrough: Various 1- square inch grill opening at plating line platform covered with crystals (appear to be nickel -greenish color)-Observed on 9/26/19/; corrected on 10/3/19-ABATE Pool of reddish fluid (unknown to the operator of its content) pooled at the plating line platform (Plating line not in operation. Time the liquid was pooled is unknown)-Observed on 9/26/19/ corrected on 10/3/19-ABATE Greenish 1-2 inch diameter of chemical encrustation (possible nickel) on the column above the plating line-ABATE Treatment area with

SAFE PLATING INC (Continued) **1001085664**

uncovered tank, spewing out HW during operation. HW spilling outside the tank and forming [Truncated]

Eval Division: Los Angeles County Fire Department
Eval Program: HWLQG
Eval Source: CERS,

Eval General Type: Other/Unknown
Eval Date: 02-05-2020
Violations Found: No
Eval Type: Other, not routine, done by local agency
Eval Notes: Observed HW spewing out of the tank, indicating no spill prevention or overfill prevention control-observed modification of containment and did not observe waste spewing out during operation at the time of the Inspection-ABATE. Daily tank inspection log states the tanks were labeled every day. On 9/24/19 several tanks were not labeled in the treatment area (the tanks were labeled on 10/3/19-but not permanently labeled-see labeling violation)-tanks permanently Labeled-ABATE. The Owner/Operator of the FTU is not in compliance with providing initial and annual training to employees who handle/manage cyanide treatment processes. The Owner/Operator of the FTU must be in compliance with providing initial and annual training to employees who handle cyanide process solutions, cyanide-containing rinse waters, or manage cyanide-containing aqueous waste, on how to reduce wastes in the production area, including, but not limited to, procedures to: reduce drag-out of plating [Truncated]

Eval Division: Los Angeles County Fire Department
Eval Program: PBR
Eval Source: CERS,

Eval General Type: Other/Unknown
Eval Date: 02-11-2020
Violations Found: No
Eval Type: Other, not routine, done by local agency
Eval Notes: Not reported

Eval Division: Los Angeles County Fire Department
Eval Program: PBR
Eval Source: CERS,

Eval General Type: Compliance Evaluation Inspection
Eval Date: 09-14-2016
Violations Found: No
Eval Type: Routine done by local agency
Eval Notes: Victor Rodriguez, Plant Supervisor

Eval Division: Los Angeles County Fire Department
Eval Program: CA
Eval Source: CERS,

Eval General Type: Compliance Evaluation Inspection
Eval Date: 09-14-2016
Violations Found: Yes
Eval Type: Routine done by local agency
Eval Notes: Victor Rodriguez, Plant Supervisor

Eval Division: Los Angeles County Fire Department
Eval Program: CE
Eval Source: CERS,

Eval General Type: Compliance Evaluation Inspection

SAFE PLATING INC (Continued) **1001085664**

Eval Date: 09-15-2022
Violations Found: No
Eval Type: Routine done by local agency
Eval Notes: Chris Seif Environmental Controller
Eval Division: Los Angeles County Fire Department
Eval Program: CA
Eval Source: CERS,

Eval General Type: Compliance Evaluation Inspection
Eval Date: 09-15-2022
Violations Found: No
Eval Type: Routine done by local agency
Eval Notes: Chris Seif Environmental Controller
Eval Division: Los Angeles County Fire Department
Eval Program: HWLQG
Eval Source: CERS,

Eval General Type: Compliance Evaluation Inspection
Eval Date: 10-03-2019
Violations Found: Yes
Eval Type: Routine done by local agency
Eval Notes: Salah Seif, General Manager
Eval Division: Los Angeles County Fire Department
Eval Program: HMRRP
Eval Source: CERS,

Eval General Type: Other/Unknown
Eval Date: 11-19-2019
Violations Found: No
Eval Type: Other, not routine, done by local agency
Eval Notes: Not reported
Eval Division: Los Angeles County Fire Department
Eval Program: CA
Eval Source: CERS,

Enforcement Action:
Site ID: 63877
Site Name: SAFE PLATING INC
Site Address: 18001 RAILROAD ST
Site City: INDUSTRY
Site Zip: 91748
Enf Action Date: 03-16-2010
Enf Action Type: AEO - Unified Program
Enf Action Description: Administrative Enforcement Order Based on the Unified Program Statute
Enf Action Notes: Fines/Penalties Assessed: $20,000.00. For violations on March 16 and June 04, 2010 of the CCR 66265.191(b)(5)/66265.193(m)(1), HSC 25189.5(d), CCR 66262.34(a-d), and CCR 66265.31.
Enf Action Division: Los Angeles County Fire Department
Enf Action Program: UNSPEC
Enf Action Source: CERS,

Coordinates:
Site ID: 63877
Facility Name: SAFE PLATING INC
Env Int Type Code: HMBP
Program ID: 10159391

SAFE PLATING INC (Continued) **1001085664**

Coord Name:	Not reported
Ref Point Type Desc:	Center of a facility or station.,
Latitude:	33.997240
Longitude:	-117.910660

Affiliation:

Affiliation Type Desc:	Document Preparer
Entity Name:	Stacy Brunner, Brunner Group, LLC
Entity Title:	Not reported
Affiliation Address:	Not reported
Affiliation City:	Not reported
Affiliation State:	Not reported
Affiliation Country:	Not reported
Affiliation Zip:	Not reported
Affiliation Phone:	,

Affiliation Type Desc:	Onsite Treatment Unit Owner Operator
Entity Name:	Mario Gomez
Entity Title:	Vice President
Affiliation Address:	Not reported
Affiliation City:	Not reported
Affiliation State:	Not reported
Affiliation Country:	Not reported
Affiliation Zip:	Not reported
Affiliation Phone:	,

Affiliation Type Desc:	Onsite Treatment Unit Owner Operator
Entity Name:	salah seif
Entity Title:	General Manager
Affiliation Address:	Not reported
Affiliation City:	Not reported
Affiliation State:	Not reported
Affiliation Country:	Not reported
Affiliation Zip:	Not reported
Affiliation Phone:	,

Affiliation Type Desc:	Public Contact
Entity Name:	SALAH SEIF
Entity Title:	Not reported
Affiliation Address:	Not reported
Affiliation City:	Not reported
Affiliation State:	Not reported
Affiliation Country:	Not reported
Affiliation Zip:	91748
Affiliation Phone:	6268101872,

Affiliation Type Desc:	Regional Board Caseworker
Entity Name:	YUE RONG - LOS ANGELES RWQCB (REGION 4)
Entity Title:	Not reported
Affiliation Address:	320 W. 4TH ST., SUITE 200
Affiliation City:	Los Angeles
Affiliation State:	CA
Affiliation Country:	Not reported
Affiliation Zip:	Not reported
Affiliation Phone:	,

Affiliation Type Desc:	Environmental Contact

SAFE PLATING INC (Continued) **1001085664**

Entity Name:	STACY BRUNNER
Entity Title:	Not reported
Affiliation Address:	PO BOX 1178
Affiliation City:	PLEASANTON
Affiliation State:	CA
Affiliation Country:	Not reported
Affiliation Zip:	94566
Affiliation Phone:	,

Affiliation Type Desc:	Facility Mailing Address
Entity Name:	Mailing Address
Entity Title:	Not reported
Affiliation Address:	18001 RAILROAD ST
Affiliation City:	INDUSTRY
Affiliation State:	CA
Affiliation Country:	Not reported
Affiliation Zip:	91748
Affiliation Phone:	,

Affiliation Type Desc:	Identification Signer
Entity Name:	Chris Seif
Entity Title:	EH&S Specialist
Affiliation Address:	Not reported
Affiliation City:	Not reported
Affiliation State:	Not reported
Affiliation Country:	Not reported
Affiliation Zip:	Not reported
Affiliation Phone:	,

Affiliation Type Desc:	Property Owner
Entity Name:	SAFE PLATING, INC.
Entity Title:	Not reported
Affiliation Address:	18001 RAILROAD ST
Affiliation City:	City Of Industry
Affiliation State:	CA
Affiliation Country:	United States
Affiliation Zip:	91748
Affiliation Phone:	(626) 810-1872,

Affiliation Type Desc:	Company Official
Entity Name:	salah seif
Entity Title:	General Manager
Affiliation Address:	Not reported
Affiliation City:	Not reported
Affiliation State:	Not reported
Affiliation Country:	Not reported
Affiliation Zip:	91748
Affiliation Phone:	,

Affiliation Type Desc:	CUPA District
Entity Name:	Los Angeles County Fire
Entity Title:	Not reported
Affiliation Address:	5825 Rickenbacker Road
Affiliation City:	Commerce
Affiliation State:	CA
Affiliation Country:	Not reported
Affiliation Zip:	90040-3027

SAFE PLATING INC (Continued) **1001085664**

Affiliation Phone:	(323) 890-4000,
Affiliation Type Desc:	Local Agency Caseworker
Entity Name:	JOHN AWUJO - LOS ANGELES COUNTY
Entity Title:	Not reported
Affiliation Address:	900 S FREMONT AVE
Affiliation City:	ALHAMBRA
Affiliation State:	CA
Affiliation Country:	Not reported
Affiliation Zip:	Not reported
Affiliation Phone:	6264583507,
Affiliation Type Desc:	Operator
Entity Name:	Safe Plating, Inc.
Entity Title:	Not reported
Affiliation Address:	Not reported
Affiliation City:	Not reported
Affiliation State:	Not reported
Affiliation Country:	Not reported
Affiliation Zip:	Not reported
Affiliation Phone:	(626) 810-1872,
Affiliation Type Desc:	Parent Corporation
Entity Name:	Safe Plating, Inc.
Entity Title:	Not reported
Affiliation Address:	Not reported
Affiliation City:	Not reported
Affiliation State:	Not reported
Affiliation Country:	Not reported
Affiliation Zip:	Not reported
Affiliation Phone:	,
Affiliation Type Desc:	Technical Contact
Entity Name:	STACY BRUNNER
Entity Title:	Not reported
Affiliation Address:	Not reported
Affiliation City:	Not reported
Affiliation State:	Not reported
Affiliation Country:	Not reported
Affiliation Zip:	91748
Affiliation Phone:	9253684444,
Affiliation Type Desc:	Legal Owner
Entity Name:	Safe Plating, Inc.
Entity Title:	Not reported
Affiliation Address:	18001 RAILROAD ST
Affiliation City:	INDUSTRY
Affiliation State:	CA
Affiliation Country:	United States
Affiliation Zip:	91748
Affiliation Phone:	(626) 810-1872,
Affiliation Type Desc:	Onsite Treatment Unit Owner Operator
Entity Name:	Stacy Brunner
Entity Title:	EH&S Consultant
Affiliation Address:	Not reported
Affiliation City:	Not reported

SAFE PLATING INC (Continued) **1001085664**

Affiliation State: Not reported
Affiliation Country: Not reported
Affiliation Zip: Not reported
Affiliation Phone: ,

Name: SAFE PLATING INC
Address: 18001 RAILROAD ST
City,State,Zip: INDUSTRY, CA 91748
Site ID: 63877
CERS ID: T0603700154
CERS Description: Leaking Underground Storage Tank Cleanup Site

Violations:

Site ID: 63877
Site Name: SAFE PLATING INC
Violation Date: 10-03-2019
Citation: 22 CCR 45 67450.3(c)(7) - California Code of Regulations, Title 22, Chapter 45, Section(s) 67450.3(c)(7)
Violation Description: Failure to permanently mark the exterior of each Fixed TU with the name of the person which owns or operates the FTU, facility identification number and an individual serial number.
Violation Notes: Returned to compliance on 02/05/2020. OBSERVATION: The owner or operator failed to permanently mark the exterior of the treatment unit. The owner or operator of a treatment unit deemed to hold a permit by rule shall permanently mark the exterior of each treatment unit with the name of the person which owns or operates the treatment unit, facility identification number and an individual serial number. Observed various tanks missing labels at the treatment area on 9/26/19, replaced on 10/3/19. Label tanks on 10/3/19 are not permanently marked but labels are stuck onto the tank subject to coming off. CORRECTIVE ACTIONS: Ensure that the HW treatment unit meets all of the requirements listed. Provide supporting documentation that demonstrates compliance with the requirements to the CUPA.
Violation Division: Los Angeles County Fire Department
Violation Program: PBR
Violation Source: CERS,

Site ID: 63877
Site Name: SAFE PLATING INC
Violation Date: 10-08-2019
Citation: HSC 6.5 25200.3(c)(6),25200.3(c)(7) - California Health and Safety Code, Chapter 6.5, Section(s) 25200.3(c)(6),25200.3(c)(7)
Violation Description: Failure of the generator to prepare and maintain onsite, for a period of five years, adequate records to demonstrate that requirements and conditions of the grant of conditional authorization are met.
Violation Notes: Returned to compliance on 11/14/2020. OSERVATION: The Owner/Operator failed to maintain records showing volume of metal sludge being treated in the sludge dryer for the last five years. The generator shall prepare and maintain written operating instructions. The operating instructions shall include, but are not limited to, how to operate the treatment unit and carry out hazardous waste treatment, how to recognize potential and actual process upsets and respond to them, when to implement the contingency plan, how to determine if the treatment has been efficacious, and how to address the residuals of waste treatment. A record of the dates, concentrations, amounts, and types of waste treated and records to demonstrate compliance with all applicable pretreatment standards and shall be maintained onsite for a

SAFE PLATING INC (Continued) **1001085664**

period of five years. CORRECTIVE ACTIONS: Ensure that written operating instructions have the required content, records of the dates, concentrations, amounts, types of hazardous waste treated and records [Truncated]

Violation Division: Los Angeles County Fire Department
Violation Program: CA
Violation Source: CERS,

Site ID: 63877
Site Name: SAFE PLATING INC
Violation Date: 10-08-2019
Citation: 22 CCR 15 66262.41 - California Code of Regulations, Title 22, Chapter 15, Section(s) 66262.41
Violation Description: Failure of a large quantity RCRA generator to prepare the Biennial report (Form 8700), and submit to DTSC by March 1st on even numbered years ; and maintain it onsite for three years.
Violation Notes: Returned to compliance on 11/19/2019. OBSERVATION: The Biennial report for 2017 reporting year was not available for review. A copy of the Biennial report shall be kept for three years. CORRECTIVE ACTION: Immediately locate a copy of the Biennial report, provide it to the CUPA and demonstrate report has been submitted to EPA by 4/1/2018.
Violation Division: Los Angeles County Fire Department
Violation Program: HWLQG
Violation Source: CERS,

Site ID: 63877
Site Name: SAFE PLATING INC
Violation Date: 09-14-2016
Citation: HSC 6.95 25508(a)(1) - California Health and Safety Code, Chapter 6.95, Section(s) 25508(a)(1)
Violation Description: Failure to establish and electronically submit an adequate emergency response plan and procedures for a release or threatened release of a hazardous material.
Violation Notes: Returned to compliance on 02/05/2017. OBSERVATION: An Emergency Response Plan and procedures has not been completed and submitted electronically to the CUPA. CORRECTIVE ACTION: Complete the emergency response plan and procedures to include all required content and submit electronically in the California Environmental Reporting System (CERS).
Violation Division: Los Angeles County Fire Department
Violation Program: HMRRP
Violation Source: CERS,

Site ID: 63877
Site Name: SAFE PLATING INC
Violation Date: 10-08-2019
Citation: 22 CCR 15 66265.192(h) - California Code of Regulations, Title 22, Chapter 15, Section(s) 66265.192(h)
Violation Description: Failure of generator to obtain assessment or reassessment every five (5) years or the remaining service life of the tank system, as stated in the engineer’s assessment, whichever is less. This assessment applies to onground or aboveground tank systems containing only non-RCRA hazardous wastes generated onsite, or for a small quantity generator onground or aboveground tank systems containing RCRA hazardous wastes generated onsite.
Violation Notes: Returned to compliance on 12/23/2020. OBSERVATION: A hazardous waste tank reassessment dated 4/8/2015 stated "transfer tank" with piping

SAFE PLATING INC (Continued) **1001085664**

were not part of this assessment. CORRECTIVE ACTION: Obtain a written hazardous waste tank system assessment for the "transfer tanks", and it's associated ancillary equipment and containment system in accordance with 22 CCR 15 66265.192(k) and submit a copy to the CUPA.

Violation Division: Los Angeles County Fire Department
Violation Program: HWLQG
Violation Source: CERS,

Site ID: 63877
Site Name: SAFE PLATING INC
Violation Date: 10-08-2019
Citation: HSC 6.5 25201.5(d)(6) - California Health and Safety Code, Chapter 6.5, Section(s) 25201.5(d)(6)
Violation Description: Failure of the generator to prepare and maintain onsite, for a period of three years, the following: (1) adequate records to demonstrate compliance with all applicable pretreatment standards and discharge requirements issued by the agency operating the POTW; (2) records of the dates, concentrations, amounts, and types of waste treated; and (3) written operating instructions.
Violation Notes: Returned to compliance on 02/11/2020. OBSERVATION: Records for conducting hazardous waste treatment by washing/rinsing drums were not provided. CORRECTIVE ACTION: Begin maintaining records for hazardous waste treatment and ensure that they are kept onsite for three years. Submit copies of these records to the CUPA.
Violation Division: Los Angeles County Fire Department
Violation Program: CE
Violation Source: CERS,

Site ID: 63877
Site Name: SAFE PLATING INC
Violation Date: 09-14-2016
Citation: HSC 6.5 25143.10 - California Health and Safety Code, Chapter 6.5, Section(s) 25143.10
Violation Description: Failure of any person who recycles more than 100 kilograms per month of recyclable material under a claim that the material qualifies for exclusion or exemption, to submit recyclable materials report every two years.
Violation Notes: Returned to compliance on 05/16/2017. OBSERVATION: The generator failed to provide all required information for recyclable material to claim the exclusion or exemption for that material. CORRECTIVE ACTION: The generator shall immediatly provide all required information for every recyclable material for which the generator wishes to claim the exclusion or exemption and provide that information every two years. If the generator cannnot provide the required information the materials must immediatly be handled as a hazardous waste.
Violation Division: Los Angeles County Fire Department
Violation Program: HWRecycler
Violation Source: CERS,

Site ID: 63877
Site Name: SAFE PLATING INC
Violation Date: 10-03-2019
Citation: 22 CCR 45 67450.11(d)(4)(D) - California Code of Regulations, Title 22, Chapter 45, Section(s) 67450.11(d)(4)(D)
Violation Description: Failure to provide initial and annual training to employees, who handle cyanide process solutions, cyanide-containing rinse waters, or manage cyanide-containing aqueous waste, on how to reduce wastes in

SAFE PLATING INC (Continued) **1001085664**

the production area, including, but not limited to, procedures to: 1. reduce drag-out of plating baths, 2. minimize contaminants in process baths, 3. extend process bath life, 4. minimize chemical spills and splashes from process and rinse solutions handling practices, and 5. respond to chemical spills to reduce waste and minimize releases from process and rinse solutions handling practices.

Violation Notes: Returned to compliance on 11/14/2020. OBSERVATION: The Owner/Operator of the FTU is not in compliance with providing initial and annual training to employees who handle/manage cyanide treatment processes. The Owner/Operator of the FTU must be in compliance with providing initial and annual training to employees who handle cyanide process solutions, cyanide-containing rinse waters, or manage cyanide-containing aqueous waste, on how to reduce wastes in the production area, including, but not limited to, procedures to: reduce drag-out of plating baths, minimize contaminants in process baths, extend process bath life, minimize chemical spills and splashes from process and rinse solutions handling practices, and respond to chemical spills to reduce waste and minimize releases from process and rinse solutions handling practices. CORRECTIVE ACTIONS: Ensure that employees who handle/manage cyanide treatment processes are provided initial and annual training that is in compliance with the requirements of this Submit [Truncated]

Violation Division: Los Angeles County Fire Department
Violation Program: PBR
Violation Source: CERS,

Site ID: 63877
Site Name: SAFE PLATING INC
Violation Date: 09-14-2016
Citation: HSC 6.95 25508(a)(1) - California Health and Safety Code, Chapter 6.95, Section(s) 25508(a)(1)
Violation Description: Failure to complete and electronically submit hazardous material inventory information for all reportable hazardous materials on site at or above reportable quantities.
Violation Notes: Returned to compliance on 10/03/2016. OBSERVATION: The facility has not submitted the Hazardous Materials Inventory Chemical Description page for propane and acetylene to the CUPA. Observed propane and acetylene stored on site. CORRECTIVE ACTION: Complete and submit the Hazardous Materials Inventory Chemical Description page for all materials listed above electronically in the California Environmental Reporting System (CERS).
Violation Division: Los Angeles County Fire Department
Violation Program: HMRRP
Violation Source: CERS,

Site ID: 63877
Site Name: SAFE PLATING INC
Violation Date: 09-14-2016
Citation: HSC 6.5 25201.5(i) - California Health and Safety Code, Chapter 6.5, Section(s) 25201.5(i)
Violation Description: Failure to submit to the CUPA an amended notification within 30 days of any change in operation which necessitates modifying any of the information submitted in the notification.
Violation Notes: Returned to compliance on 10/03/2016. OBSERVATION: Owner/Operator did not submit amended Onsite HW Treatment notification information to the CUPA within 30 days of a change in operation. Observed unit notification for drum rinsing not submitted. CORRECTIVE ACTION: Submit

SAFE PLATING INC (Continued) **1001085664**

the amended notification information to the CUPA. Update Onsite HW Treatment unit notification to separate drum rinsing activities.

Violation Division: Los Angeles County Fire Department
Violation Program: CE
Violation Source: CERS,

Site ID: 63877
Site Name: SAFE PLATING INC
Violation Date: 10-08-2019
Citation: HSC 6.95 25508(a)(1) - California Health and Safety Code, Chapter 6.95, Section(s) 25508(a)(1)
Violation Description: Failure to complete and electronically submit the Business Activities Page and/or Business Owner Operator Identification Page.
Violation Notes: Returned to compliance on 11/13/2019. OBSERVATION: The business failed to update and electronically submit the Business Owner Operator Identification Page. Business operator page indicates owner as "MAGDY SEIF", record indicates owner as "Safe Plating, Inc.". CORRECTIVE ACTION: Complete and electronically resubmit Business Owner Operator Identification Page.
Violation Division: Los Angeles County Fire Department
Violation Program: HMRRP
Violation Source: CERS,

Site ID: 63877
Site Name: SAFE PLATING INC
Violation Date: 10-08-2019
Citation: 22 CCR 15 66265.16 - California Code of Regulations, Title 22, Chapter 15, Section(s) 66265.16
Violation Description: Failure to provide employees with hazardous waste training program of class room instructions or on-the-job training within the first six months after the date of their employment or assignment to a facility, or to a new position at a facility and annually thereafter. Training records on current personnel shall be kept until closure of the facility and for former employees the record shall be kept for at least three years from the date the employee last worked at the facility. The records shall include the following: the job title for each position at the facility related to hazardous waste management, and the name of the employee filling each job; a written job description for each position, duties of facility personnel assigned to each position, and a written description of the type and amount of both introductory and continuing training that will be given to each person filling a position.
Violation Notes: Returned to compliance on 11/14/2020. OBSERVATION: Provide proof of training for all employees who are partaking in the management of HW. Training records provided for only 6 employees. CORRECTIVE ACTION: Initiate or provide training documentation for ALL applicable personnel and document per 22CCR 66265.16. Submit a copy of the training documentation to the CUPA.
Violation Division: Los Angeles County Fire Department
Violation Program: HWLQG
Violation Source: CERS,

Site ID: 63877
Site Name: SAFE PLATING INC
Violation Date: 10-08-2019
Citation: 22 CCR 15 66265.31 - California Code of Regulations, Title 22, Chapter 15, Section(s) 66265.31

SAFE PLATING INC (Continued) **1001085664**

Violation Description: Failure to maintain and operate the facility to minimize the possibility of a fire, explosion, or any unplanned sudden or non-sudden release of hazardous waste or hazardous waste constituents to air, soil, or surface water which could threaten human health or the environment.

Violation Notes: Returned to compliance on 02/11/2020. OBSERVATION: This facility is not maintained and operated to minimize the possibility of a release of a HW. Facilities shall be maintained and operated to minimize the possibility of a fire, explosion, or any unplanned sudden or non-sudden release of HW or HW constituents to air, soil, or surface water which could threaten human health or the environment. Observed the following: 1. Various 1- square inch grill opening at plating line platform covered with crystals (appear to be nickel -greenish color)-Observed on 9/26/19/; corrected on 10/3/19. 2. Pool of reddish fluid (unknown to the operator of its content) pooled at the plating line platform (Plating line not in operation. Time the liquid was pooled is unknown)-Observed on 9/26/19/ corrected on 10/3/19. 3. Greenish 1-2 inch diameter of chemical encrustation (possible nickel) on the column above the plating line. 4. Treatment area with uncovered tank, spewing out HW during operation. HW spilling outside [Truncated]

Violation Division: Los Angeles County Fire Department
Violation Program: HWLQG
Violation Source: CERS,

Site ID: 63877
Site Name: SAFE PLATING INC
Violation Date: 10-08-2019
Citation: HSC 6.95 25505.1 - California Health and Safety Code, Chapter 6.95, Section(s) 25505.1

Violation Description: Failure to notify property owner in writing that the business is subject to the business plan program and has complied with its provisions.

Violation Notes: Returned to compliance on 11/13/2019. OBSERVATION: The business failed to notify property owner in writing that the business is subject to the business plan program and has complied with its provisions. Per assessor the property owner noted is Gomez, Mario & Seif, Madgy. CORRECTIVE ACTION: Notify the property owner in writing that the business is subject to the business plan program and has complied with its provisions. Submit documentation of correction to the unified program agency.

Violation Division: Los Angeles County Fire Department
Violation Program: HMRRP
Violation Source: CERS,

Site ID: 63877
Site Name: SAFE PLATING INC
Violation Date: 10-03-2019
Citation: 22 CCR 45 67450.3(c)(9)(A) - California Code of Regulations, Title 22, Chapter 45, Section(s) 67450.3(c)(9)(A)

Violation Description: Failure to prepare a treatment system inspection program and the log of inspections conducted, and maintain onsite for three years.

Violation Notes: Returned to compliance on 02/05/2020. OBSERVATION: Daily inspections of the HW treatment tank log shows discrepancies on what has been logged versus what was observed during inspection: 1. Daily tank inspection log stated there is 2 feet of free-board space on treatment tank. This has been checked off everyday on the inspection log. During inspection on 9/24/19 and 10/3/19 there was no free-board space.

SAFE PLATING INC (Continued) **1001085664**

Observed HW spewing out of the tank, indicating no spill prevention or overflll prevention control. 2. Daily tank inspection log states the tanks were labeled everyday. On 9/24/19 several tanks were not labeled in the treatment area (the tanks were labeled on 10/3/19-but not permanently labeled-see labeling violation). CORRECTIVE ACTION: Submit documentation to the CUPA demonstrating that the treatment tank system is being properly inspected and documented with all of the following components: (1) overfill/spill control equipment (e.g., waste-feed cutoff systems, bypass systems, and drainage [Truncated]

Violation Division: Los Angeles County Fire Department
Violation Program: PBR
Violation Source: CERS,

Site ID: 63877
Site Name: SAFE PLATING INC
Violation Date: 10-03-2019
Citation: 22 CCR 45 67450.3(c)(9)(F) - California Code of Regulations, Title 22, Chapter 45, Section(s) 67450.3(c)(9)(F)
Violation Description: Failure to comply with general tank operating requirements: a) Hazardous wastes or treatment reagents shall not be placed in a tank system if they could cause the tank, its ancillary equipment, or the secondary containment system to rupture, leak, corrode, or otherwise fail. b) The owner or operator shall use appropriate controls and practices to prevent spills and overflows from tank or secondary containment systems. These include at a minimum: 1) Spill prevention controls (e.g., check valves, dry discount couplings); 2) Overfill prevention controls (e.g., level sensing devices, high level alarms, automatic feed cutoff, or bypass to a standby tank); and 3) Maintenance of sufficient freeboard in uncovered tanks to prevent overtopping by wave or wind action or by precipitation. Uncovered tanks shall be operated to ensure at least 60 centimeters (2 feet) of freeboard, unless the tank is equipped with a containment structure (e.g., dike or trench), a drainage control system or a diversion structure (e.g., standby tank) with a capacity that equals or exceeds the volume of the top 60 centimeters (2 feet) of the tank."
Violation Notes: Returned to compliance on 02/05/2020. OBSERVATION: Appropriate controls and practices are not in place to prevent spills and overflows from treatment tank. Observed hazardous waste spewing out of the tank onto the outside of the tank and ancillary equipment during operation. CORRECTIVE ACTION: Submit photos/documentation to the CUPA demonstrating that the treatment tank has been provided with approved measures to prevent and/or contain hazardous waste inside the tank during operation.
Violation Division: Los Angeles County Fire Department
Violation Program: PBR
Violation Source: CERS,

Site ID: 63877
Site Name: SAFE PLATING INC
Violation Date: 10-08-2019
Citation: HSC 6.5 25201(a) - California Health and Safety Code, Chapter 6.5, Section(s) 25201(a)
Violation Description: Failure to obtain a permit or grant of interim status to accumulate hazardous waste longer than 90 days.
Violation Notes: Returned to compliance on 10/08/2019. OBSERVATION: On 9/26/19-observed 1 x 55 of nickel filters drums with HW label with accumulation date of 6/17/19 (over 90 days) located on west side of

SAFE PLATING INC (Continued) **1001085664**

the property next to main parking lot. Operator provided manifest record on 10/3/19 showing the drum was picked up on 10/2/19.

Violation Division: Los Angeles County Fire Department
Violation Program: HWLQG
Violation Source: CERS,

Evaluation:

Eval General Type: Compliance Evaluation Inspection
Eval Date: 09-14-2016
Violations Found: No
Eval Type: Routine done by local agency
Eval Notes: Victor Rodriguez, Plant Supervisor
Eval Division: Los Angeles County Fire Department
Eval Program: HWLQG
Eval Source: CERS,

Eval General Type: Compliance Evaluation Inspection
Eval Date: 09-15-2022
Violations Found: No
Eval Type: Routine done by local agency
Eval Notes: Chris Seif Environmental Controller
Eval Division: Los Angeles County Fire Department
Eval Program: HWRecycler
Eval Source: CERS,

Eval General Type: Compliance Evaluation Inspection
Eval Date: 10-03-2019
Violations Found: Yes
Eval Type: Routine done by local agency
Eval Notes: Salah Seif, General Manager
Eval Division: Los Angeles County Fire Department
Eval Program: CA
Eval Source: CERS,

Eval General Type: Compliance Evaluation Inspection
Eval Date: 10-03-2019
Violations Found: Yes
Eval Type: Routine done by local agency
Eval Notes: Salah Seif, General Manager
Eval Division: Los Angeles County Fire Department
Eval Program: PBR
Eval Source: CERS,

Eval General Type: Other/Unknown
Eval Date: 11-19-2019
Violations Found: No
Eval Type: Other, not routine, done by local agency
Eval Notes: Not reported
Eval Division: Los Angeles County Fire Department
Eval Program: CE
Eval Source: CERS,

Eval General Type: Other/Unknown
Eval Date: 02-05-2020
Violations Found: No
Eval Type: Other, not routine, done by local agency
Eval Notes: Records for conducting hazardous waste treatment by washing/rinsing

SAFE PLATING INC (Continued) **1001085664**

drums were provided. - ABATE
Eval Division: Los Angeles County Fire Department
Eval Program: CE
Eval Source: CERS,

Eval General Type: Other/Unknown
Eval Date: 02-11-2020
Violations Found: No
Eval Type: Other, not routine, done by local agency
Eval Notes: Not reported
Eval Division: Los Angeles County Fire Department
Eval Program: CA
Eval Source: CERS,

Eval General Type: Other/Unknown
Eval Date: 02-11-2020
Violations Found: No
Eval Type: Other, not routine, done by local agency
Eval Notes: Not reported
Eval Division: Los Angeles County Fire Department
Eval Program: HWLQG
Eval Source: CERS,

Eval General Type: Other/Unknown
Eval Date: 05-16-2017
Violations Found: No
Eval Type: Other, not routine, done by local agency
Eval Notes: Not reported
Eval Division: Los Angeles County Fire Department
Eval Program: CE
Eval Source: CERS,

Eval General Type: Other/Unknown
Eval Date: 05-16-2017
Violations Found: No
Eval Type: Other, not routine, done by local agency
Eval Notes: Not reported
Eval Division: Los Angeles County Fire Department
Eval Program: HWRecycler
Eval Source: CERS,

Eval General Type: Compliance Evaluation Inspection
Eval Date: 09-14-2016
Violations Found: Yes
Eval Type: Routine done by local agency
Eval Notes: Victor Rodriguez, Plant Supervisor
Eval Division: Los Angeles County Fire Department
Eval Program: HMRRP
Eval Source: CERS,

Eval General Type: Compliance Evaluation Inspection
Eval Date: 09-15-2022
Violations Found: No
Eval Type: Routine done by local agency
Eval Notes: Chris Seif Environmental Controller
Eval Division: Los Angeles County Fire Department
Eval Program: PBR

SAFE PLATING INC (Continued) **1001085664**

Eval Source: CERS,

Eval General Type: Compliance Evaluation Inspection
Eval Date: 10-03-2019
Violations Found: Yes
Eval Type: Routine done by local agency
Eval Notes: Salah Seif, General Manager
Eval Division: Los Angeles County Fire Department
Eval Program: CE
Eval Source: CERS,

Eval General Type: Compliance Evaluation Inspection
Eval Date: 10-03-2019
Violations Found: Yes
Eval Type: Routine done by local agency
Eval Notes: Salah Seif, General Manager
Eval Division: Los Angeles County Fire Department
Eval Program: HWLQG
Eval Source: CERS,

Eval General Type: Other/Unknown
Eval Date: 11-19-2019
Violations Found: No
Eval Type: Other, not routine, done by local agency
Eval Notes: Not reported
Eval Division: Los Angeles County Fire Department
Eval Program: PBR
Eval Source: CERS,

Eval General Type: Other/Unknown
Eval Date: 02-05-2020
Violations Found: No
Eval Type: Other, not routine, done by local agency
Eval Notes: The Owner/Operator failed to maintain records showing volume of metal sludge being treated in the sludge dryer for the last five years. The generator shall prepare and maintain written operating instructions. The operating instructions shall include, but are not limited to, how to operate the treatment unit and carry out hazardous waste treatment, how to recognize potential and actual process upsets and respond to them, when to implement the contingency plan, how to determine if the treatment has been efficacious, and how to address the residuals of waste treatment. A record of the dates, concentrations, amounts, and types of waste treated and records to demonstrate compliance with all applicable pretreatment standards and shall be maintained onsite for a period of five years. Only the 2nd part has been provided (dates, amounts and type of waste treated)-OUTSTANDING.
Eval Division: Los Angeles County Fire Department
Eval Program: CA
Eval Source: CERS,

Eval General Type: Other/Unknown
Eval Date: 02-11-2020
Violations Found: No
Eval Type: Other, not routine, done by local agency
Eval Notes: Not reported
Eval Division: Los Angeles County Fire Department
Eval Program: CE

SAFE PLATING INC (Continued) **1001085664**

Eval Source: CERS,

Eval General Type: Other/Unknown
Eval Date: 05-16-2017
Violations Found: No
Eval Type: Other, not routine, done by local agency
Eval Notes: Not reported
Eval Division: Los Angeles County Fire Department
Eval Program: HMRRP
Eval Source: CERS,

Eval General Type: Compliance Evaluation Inspection
Eval Date: 09-14-2016
Violations Found: No
Eval Type: Routine done by local agency
Eval Notes: Victor Rodriguez, Plant Supervisor
Eval Division: Los Angeles County Fire Department
Eval Program: PBR
Eval Source: CERS,

Eval General Type: Compliance Evaluation Inspection
Eval Date: 09-14-2016
Violations Found: Yes
Eval Type: Routine done by local agency
Eval Notes: Victor Rodriguez, Plant Supervisor
Eval Division: Los Angeles County Fire Department
Eval Program: HWRecycler
Eval Source: CERS,

Eval General Type: Compliance Evaluation Inspection
Eval Date: 09-15-2022
Violations Found: No
Eval Type: Routine done by local agency
Eval Notes: Chris Seif Environmental Controller
Eval Division: Los Angeles County Fire Department
Eval Program: CE
Eval Source: CERS,

Eval General Type: Compliance Evaluation Inspection
Eval Date: 09-15-2022
Violations Found: No
Eval Type: Routine done by local agency
Eval Notes: Chris Seif Environmental Controller
Eval Division: Los Angeles County Fire Department
Eval Program: HMRRP
Eval Source: CERS,

Eval General Type: Compliance Evaluation Inspection
Eval Date: 10-03-2019
Violations Found: No
Eval Type: Routine done by local agency
Eval Notes: Salah Seif, General Manager
Eval Division: Los Angeles County Fire Department
Eval Program: HWRecycler
Eval Source: CERS,

Eval General Type: Other/Unknown

SAFE PLATING INC (Continued) **1001085664**

Eval Date: 11-19-2019
Violations Found: No
Eval Type: Other, not routine, done by local agency
Eval Notes: Not reported
Eval Division: Los Angeles County Fire Department
Eval Program: HWLQG
Eval Source: CERS,

Eval General Type: Other/Unknown
Eval Date: 02-05-2020
Violations Found: No
Eval Type: Other, not routine, done by local agency
Eval Notes: A hazardous waste tank reassessment dated 4/8/2015 stated "transfer tank" with piping were not part of this assessment. -OUTSTANDING Provide proof of training for all employees who are partaking in the management of HW. Training records provided for only 6 employees-same training record for 6 employees resent-OUTSTANDING Verified during walkthrough: Various 1- square inch grill opening at plating line platform covered with crystals (appear to be nickel -greenish color)-Observed on 9/26/19/; corrected on 10/3/19-ABATE Pool of reddish fluid (unknown to the operator of its content) pooled at the plating line platform (Plating line not in operation. Time the liquid was pooled is unknown)-Observed on 9/26/19/ corrected on 10/3/19-ABATE Greenish 1-2 inch diameter of chemical encrustation (possible nickel) on the column above the plating line-ABATE Treatment area with uncovered tank, spewing out HW during operation. HW spilling outside the tank and forming [Truncated]
Eval Division: Los Angeles County Fire Department
Eval Program: HWLQG
Eval Source: CERS,

Eval General Type: Other/Unknown
Eval Date: 02-05-2020
Violations Found: No
Eval Type: Other, not routine, done by local agency
Eval Notes: Observed HW spewing out of the tank, indicating no spill prevention or overfill prevention control-observed modification of containment and did not observe waste spewing out during operation at the time of the Inspection-ABATE. Daily tank inspection log states the tanks were labeled every day. On 9/24/19 several tanks were not labeled in the treatment area (the tanks were labeled on 10/3/19-but not permanently labeled-see labeling violation)-tanks permanently Labeled-ABATE. The Owner/Operator of the FTU is not in compliance with providing initial and annual training to employees who handle/manage cyanide treatment processes. The Owner/Operator of the FTU must be in compliance with providing initial and annual training to employees who handle cyanide process solutions, cyanide-containing rinse waters, or manage cyanide-containing aqueous waste, on how to reduce wastes in the production area, including, but not limited to, procedures to: reduce drag-out of plating [Truncated]
Eval Division: Los Angeles County Fire Department
Eval Program: PBR
Eval Source: CERS,

Eval General Type: Other/Unknown
Eval Date: 02-11-2020
Violations Found: No

SAFE PLATING INC (Continued) **1001085664**

Eval Type: Other, not routine, done by local agency
Eval Notes: Not reported
Eval Division: Los Angeles County Fire Department
Eval Program: PBR
Eval Source: CERS,

Eval General Type: Compliance Evaluation Inspection
Eval Date: 09-14-2016
Violations Found: No
Eval Type: Routine done by local agency
Eval Notes: Victor Rodriguez, Plant Supervisor
Eval Division: Los Angeles County Fire Department
Eval Program: CA
Eval Source: CERS,

Eval General Type: Compliance Evaluation Inspection
Eval Date: 09-14-2016
Violations Found: Yes
Eval Type: Routine done by local agency
Eval Notes: Victor Rodriguez, Plant Supervisor
Eval Division: Los Angeles County Fire Department
Eval Program: CE
Eval Source: CERS,

Eval General Type: Compliance Evaluation Inspection
Eval Date: 09-15-2022
Violations Found: No
Eval Type: Routine done by local agency
Eval Notes: Chris Seif Environmental Controller
Eval Division: Los Angeles County Fire Department
Eval Program: CA
Eval Source: CERS,

Eval General Type: Compliance Evaluation Inspection
Eval Date: 09-15-2022
Violations Found: No
Eval Type: Routine done by local agency
Eval Notes: Chris Seif Environmental Controller
Eval Division: Los Angeles County Fire Department
Eval Program: HWLQG
Eval Source: CERS,

Eval General Type: Compliance Evaluation Inspection
Eval Date: 10-03-2019
Violations Found: Yes
Eval Type: Routine done by local agency
Eval Notes: Salah Seif, General Manager
Eval Division: Los Angeles County Fire Department
Eval Program: HMRRP
Eval Source: CERS,

Eval General Type: Other/Unknown
Eval Date: 11-19-2019
Violations Found: No
Eval Type: Other, not routine, done by local agency
Eval Notes: Not reported
Eval Division: Los Angeles County Fire Department

SAFE PLATING INC (Continued) **1001085664**

Eval Program: CA
Eval Source: CERS,

Enforcement Action:
Site ID: 63877
Site Name: SAFE PLATING INC
Site Address: 18001 RAILROAD ST
Site City: INDUSTRY
Site Zip: 91748
Enf Action Date: 03-16-2010
Enf Action Type: AEO - Unified Program
Enf Action Description: Administrative Enforcement Order Based on the Unified Program Statute
Enf Action Notes: Fines/Penalties Assessed: $20,000.00. For violations on March 16 and June 04, 2010 of the CCR 66265.191(b)(5)/66265.193(m)(1), HSC 25189.5(d), CCR 66262.34(a-d), and CCR 66265.31.
Enf Action Division: Los Angeles County Fire Department
Enf Action Program: UNSPEC
Enf Action Source: CERS,

Coordinates:
Site ID: 63877
Facility Name: SAFE PLATING INC
Env Int Type Code: HMBP
Program ID: 10159391
Coord Name: Not reported
Ref Point Type Desc: Center of a facility or station.,
Latitude: 33.997240
Longitude: -117.910660

Affiliation:
Affiliation Type Desc: Document Preparer
Entity Name: Stacy Brunner, Brunner Group, LLC
Entity Title: Not reported
Affiliation Address: Not reported
Affiliation City: Not reported
Affiliation State: Not reported
Affiliation Country: Not reported
Affiliation Zip: Not reported
Affiliation Phone: ,

Affiliation Type Desc: Onsite Treatment Unit Owner Operator
Entity Name: Mario Gomez
Entity Title: Vice President
Affiliation Address: Not reported
Affiliation City: Not reported
Affiliation State: Not reported
Affiliation Country: Not reported
Affiliation Zip: Not reported
Affiliation Phone: ,

Affiliation Type Desc: Onsite Treatment Unit Owner Operator
Entity Name: salah seif
Entity Title: General Manager
Affiliation Address: Not reported
Affiliation City: Not reported
Affiliation State: Not reported

SAFE PLATING INC (Continued) **1001085664**

Affiliation Country:	Not reported
Affiliation Zip:	Not reported
Affiliation Phone:	,

Affiliation Type Desc:	Public Contact
Entity Name:	SALAH SEIF
Entity Title:	Not reported
Affiliation Address:	Not reported
Affiliation City:	Not reported
Affiliation State:	Not reported
Affiliation Country:	Not reported
Affiliation Zip:	91748
Affiliation Phone:	6268101872,

Affiliation Type Desc:	Regional Board Caseworker
Entity Name:	YUE RONG - LOS ANGELES RWQCB (REGION 4)
Entity Title:	Not reported
Affiliation Address:	320 W. 4TH ST., SUITE 200
Affiliation City:	Los Angeles
Affiliation State:	CA
Affiliation Country:	Not reported
Affiliation Zip:	Not reported
Affiliation Phone:	,

Affiliation Type Desc:	Environmental Contact
Entity Name:	STACY BRUNNER
Entity Title:	Not reported
Affiliation Address:	PO BOX 1178
Affiliation City:	PLEASANTON
Affiliation State:	CA
Affiliation Country:	Not reported
Affiliation Zip:	94566
Affiliation Phone:	,

Affiliation Type Desc:	Facility Mailing Address
Entity Name:	Mailing Address
Entity Title:	Not reported
Affiliation Address:	18001 RAILROAD ST
Affiliation City:	INDUSTRY
Affiliation State:	CA
Affiliation Country:	Not reported
Affiliation Zip:	91748
Affiliation Phone:	,

Affiliation Type Desc:	Identification Signer
Entity Name:	Chris Seif
Entity Title:	EH&S Specialist
Affiliation Address:	Not reported
Affiliation City:	Not reported
Affiliation State:	Not reported
Affiliation Country:	Not reported
Affiliation Zip:	Not reported
Affiliation Phone:	,

Affiliation Type Desc:	Property Owner
Entity Name:	SAFE PLATING, INC.
Entity Title:	Not reported

SAFE PLATING INC (Continued) **1001085664**

Affiliation Address:	18001 RAILROAD ST
Affiliation City:	City Of Industry
Affiliation State:	CA
Affiliation Country:	United States
Affiliation Zip:	91748
Affiliation Phone:	(626) 810-1872,
Affiliation Type Desc:	Company Official
Entity Name:	salah seif
Entity Title:	General Manager
Affiliation Address:	Not reported
Affiliation City:	Not reported
Affiliation State:	Not reported
Affiliation Country:	Not reported
Affiliation Zip:	91748
Affiliation Phone:	,
Affiliation Type Desc:	CUPA District
Entity Name:	Los Angeles County Fire
Entity Title:	Not reported
Affiliation Address:	5825 Rickenbacker Road
Affiliation City:	Commerce
Affiliation State:	CA
Affiliation Country:	Not reported
Affiliation Zip:	90040-3027
Affiliation Phone:	(323) 890-4000,
Affiliation Type Desc:	Local Agency Caseworker
Entity Name:	JOHN AWUJO - LOS ANGELES COUNTY
Entity Title:	Not reported
Affiliation Address:	900 S FREMONT AVE
Affiliation City:	ALHAMBRA
Affiliation State:	CA
Affiliation Country:	Not reported
Affiliation Zip:	Not reported
Affiliation Phone:	6264583507,
Affiliation Type Desc:	Operator
Entity Name:	Safe Plating, Inc.
Entity Title:	Not reported
Affiliation Address:	Not reported
Affiliation City:	Not reported
Affiliation State:	Not reported
Affiliation Country:	Not reported
Affiliation Zip:	Not reported
Affiliation Phone:	(626) 810-1872,
Affiliation Type Desc:	Parent Corporation
Entity Name:	Safe Plating, Inc.
Entity Title:	Not reported
Affiliation Address:	Not reported
Affiliation City:	Not reported
Affiliation State:	Not reported
Affiliation Country:	Not reported
Affiliation Zip:	Not reported
Affiliation Phone:	,

SAFE PLATING INC (Continued) **1001085664**

Affiliation Type Desc:	Technical Contact
Entity Name:	STACY BRUNNER
Entity Title:	Not reported
Affiliation Address:	Not reported
Affiliation City:	Not reported
Affiliation State:	Not reported
Affiliation Country:	Not reported
Affiliation Zip:	91748
Affiliation Phone:	9253684444,

Affiliation Type Desc:	Legal Owner
Entity Name:	Safe Plating, Inc.
Entity Title:	Not reported
Affiliation Address:	18001 RAILROAD ST
Affiliation City:	INDUSTRY
Affiliation State:	CA
Affiliation Country:	United States
Affiliation Zip:	91748
Affiliation Phone:	(626) 810-1872,

Affiliation Type Desc:	Onsite Treatment Unit Owner Operator
Entity Name:	Stacy Brunner
Entity Title:	EH&S Consultant
Affiliation Address:	Not reported
Affiliation City:	Not reported
Affiliation State:	Not reported
Affiliation Country:	Not reported
Affiliation Zip:	Not reported
Affiliation Phone:	,

E21 **ZAPP PACKAGING** **RCRA-SQG** **1004677838**
NNW **17955 E AJAX CIR** **EMI** **CAR000102087**
< 1/8 **CITY OF INDUSTRY, CA 91748**
0.048 mi.
254 ft. **Site 1 of 2 in cluster E**

Relative:
Higher

Actual:
425 ft.

RCRA Listings:

Date Form Received by Agency:	20010801
Handler Name:	Zapp Packaging
Handler Address:	17955 E AJAX CIR
Handler City,State,Zip:	CITY OF INDUSTRY, CA 91748
EPA ID:	CAR000102087
Contact Name:	BARRY KING
Contact Address:	17955 E AJAX CIR
Contact City,State,Zip:	CITY OF INDUSTRY, CA 91748
Contact Telephone:	626-810-0808
Contact Fax:	Not reported
Contact Email:	Not reported
Contact Title:	Not reported
EPA Region:	09
Land Type:	Private
Federal Waste Generator Description:	Small Quantity Generator
Non-Notifier:	Not reported
Biennial Report Cycle:	Not reported
Accessibility:	Not reported
Active Site Indicator:	Handler Activities
State District Owner:	Not reported

ZAPP PACKAGING (Continued) **1004677838**

State District:	Not reported
Mailing Address:	17955 E AJAX CIR
Mailing City,State,Zip:	CITY OF INDUSTRY, CA 91748
Owner Name:	Vincent Randazzo
Owner Type:	Private
Operator Name:	Not reported
Operator Type:	Not reported
Short-Term Generator Activity:	No
Importer Activity:	No
Mixed Waste Generator:	No
Transporter Activity:	No
Transfer Facility Activity:	No
Recycler Activity with Storage:	No
Small Quantity On-Site Burner Exemption:	No
Smelting Melting and Refining Furnace Exemption:	No
Underground Injection Control:	No
Off-Site Waste Receipt:	No
Universal Waste Indicator:	No
Universal Waste Destination Facility:	No
Federal Universal Waste:	No
Active Site State-Reg Handler:	---
Federal Facility Indicator:	Not reported
Hazardous Secondary Material Indicator:	NN
Sub-Part K Indicator:	Not reported
2018 GPRA Permit Baseline:	Not on the Baseline
2018 GPRA Renewals Baseline:	Not on the Baseline
202 GPRA Corrective Action Baseline:	No
Subject to Corrective Action Universe:	No
Non-TSDFs Where RCRA CA has Been Imposed Universe:	No
Corrective Action Priority Ranking:	No NCAPS ranking
Environmental Control Indicator:	No
Institutional Control Indicator:	No
Human Exposure Controls Indicator:	N/A
Groundwater Controls Indicator:	N/A
Significant Non-Complier Universe:	No
Unaddressed Significant Non-Complier Universe:	No
Addressed Significant Non-Complier Universe:	No
Significant Non-Complier With a Compliance Schedule Universe:	No
Financial Assurance Required:	Not reported
Handler Date of Last Change:	20021007
Recognized Trader-Importer:	No
Recognized Trader-Exporter:	No
Importer of Spent Lead Acid Batteries:	No
Exporter of Spent Lead Acid Batteries:	No
Recycler Activity Without Storage:	Not reported
Manifest Broker:	Not reported
Sub-Part P Indicator:	No

Hazardous Waste Summary:

Waste Code:	D001
Waste Description:	IGNITABLE WASTE

Handler - Owner Operator:

Owner/Operator Indicator:	Owner
Owner/Operator Name:	VINCENT RANDAZZO

ZAPP PACKAGING (Continued) **1004677838**

Legal Status:	Private
Date Became Current:	Not reported
Date Ended Current:	Not reported
Owner/Operator Address:	18822 LISTER LN
Owner/Operator City,State,Zip:	HUNTINGTON BEACH, CA 92646
Owner/Operator Telephone:	714-963-9306
Owner/Operator Telephone Ext:	Not reported
Owner/Operator Fax:	Not reported
Owner/Operator Email:	Not reported

Historic Generators:

Receive Date:	20010801
Handler Name: ZAPP PACKAGING	
Federal Waste Generator Description:	Small Quantity Generator
State District Owner:	Not reported
Large Quantity Handler of Universal Waste:	No
Recognized Trader Importer:	No
Recognized Trader Exporter:	No
Spent Lead Acid Battery Importer:	No
Spent Lead Acid Battery Exporter:	No
Current Record:	Yes
Non Storage Recycler Activity:	Not reported
Electronic Manifest Broker:	Not reported

List of NAICS Codes and Descriptions:

NAICS Codes:	No NAICS Codes Found

Facility Has Received Notices of Violations:

Violations:	No Violations Found

Evaluation Action Summary:

Evaluations:	No Evaluations Found

EMI:

Name:	ZAPP PACKAGING
Address:	17955 E AJAX CIR
City,State,Zip:	CITY OF INDUSTRY, CA 91748
Year:	2002
County Code:	19
Air Basin:	SC
Facility ID:	126932
Air District Name:	SC
SIC Code:	2752
Air District Name:	SOUTH COAST AQMD
Community Health Air Pollution Info System:	Not reported
Consolidated Emission Reporting Rule:	Not reported
Total Organic Hydrocarbon Gases Tons/Yr:	3
Reactive Organic Gases Tons/Yr:	3
Carbon Monoxide Emissions Tons/Yr:	0
NOX - Oxides of Nitrogen Tons/Yr:	0
SOX - Oxides of Sulphur Tons/Yr:	0
Particulate Matter Tons/Yr:	0
Part. Matter 10 Micrometers and Smllr Tons/Yr:	0

ZAPP PACKAGING (Continued) **1004677838**

Name:	ZAPP PACKAGING
Address:	17955 E AJAX CIR
City,State,Zip:	CITY OF INDUSTRY, CA 91748
Year:	2003
County Code:	19
Air Basin:	SC
Facility ID:	126932
Air District Name:	SC
SIC Code:	2752
Air District Name:	SOUTH COAST AQMD
Community Health Air Pollution Info System:	Not reported
Consolidated Emission Reporting Rule:	Not reported
Total Organic Hydrocarbon Gases Tons/Yr:	3
Reactive Organic Gases Tons/Yr:	3
Carbon Monoxide Emissions Tons/Yr:	0
NOX - Oxides of Nitrogen Tons/Yr:	0
SOX - Oxides of Sulphur Tons/Yr:	0
Particulate Matter Tons/Yr:	0
Part. Matter 10 Micrometers and Smllr Tons/Yr:	0

Name:	ZAPP PACKAGING
Address:	17955 E AJAX CIR
City,State,Zip:	CITY OF INDUSTRY, CA 91748
Year:	2004
County Code:	19
Air Basin:	SC
Facility ID:	126932
Air District Name:	SC
SIC Code:	2752
Air District Name:	SOUTH COAST AQMD
Community Health Air Pollution Info System:	Not reported
Consolidated Emission Reporting Rule:	Not reported
Total Organic Hydrocarbon Gases Tons/Yr:	2.8543562
Reactive Organic Gases Tons/Yr:	2.85
Carbon Monoxide Emissions Tons/Yr:	0
NOX - Oxides of Nitrogen Tons/Yr:	0
SOX - Oxides of Sulphur Tons/Yr:	0
Particulate Matter Tons/Yr:	0
Part. Matter 10 Micrometers and Smllr Tons/Yr:	0

E22 **WESTERN SPECIALTY CONTAINER** **CPS-SLIC** **S106764975**
NNW **17955 AJAX AVE** **WIP** **N/A**
< 1/8 **CITY OF INDUSTRY (CORPORATE NA, CA 91748**
0.048 mi.
254 ft. **Site 2 of 2 in cluster E**

Relative:
Higher

Actual:
425 ft.

CPS-SLIC:

Name:	WESTERN SPECIALTY CONTAINER
Address:	17955 AJAX AVE.
City,State,Zip:	CITY OF INDUSTRY, CA 91748
Region:	STATE
Facility Status:	**Completed - Case Closed**
Status Date:	01/01/1996
Global Id:	T10000015763
Lead Agency:	LOS ANGELES RWQCB (REGION 4)
Lead Agency Case Number:	Not reported
Latitude:	34.00295
Longitude:	-117.91362

WESTERN SPECIALTY CONTAINER (Continued) **S106764975**

Case Type:	Cleanup Program Site
Case Worker:	WIP
Local Agency:	Not reported
RB Case Number:	105.0309
File Location:	Not reported
Potential Media Affected:	Not reported
Potential Contaminants of Concern:	Not reported
EPA Region:	9
Coordinate Source:	Not reported
Cuf Case:	NO
Quantity Released Gallons:	Not reported
Begin Date:	01/01/1985
Leak Reported Date:	Not reported
How Discovered:	Not reported
How Discovered Description:	Not reported
Discharge Source:	Not reported
Discharge Cause:	Not reported
Stop Method:	Not reported
Stop Description:	Not reported
No Further Action Date:	01/01/1996
CA Water Watershed Name:	San Gabriel River - Upper San Gabriel (405.20)
Dwr Groundwater Subbasin Name:	San Gabriel Valley (4-013)
Disadvantaged Community:	Disadvantaged Community
CA Enviroscreen 3 Score:	66-70%
CA Enviroscreen 4 Score:	75-80%
Military DOD Site:	No
Facility Project Subtype:	Not reported
RWQCB Region:	LOS ANGELES RWQCB (REGION 4)
Site History:	Not reported

Click here to access the California GeoTracker records for this facility:

WIP:

Name:	WESTERN SPECIALTY CONTAINER
Address:	17955 Ajax Ave
City,State,Zip:	CITY OF INDUSTRY (CORPORATE NAME INDUSTRY), CA 91748
Region:	4
File Number:	105.0309
File Status:	**Historical**
Staff:	UNIDENTIFIED
Facility Suite:	Not reported

F23 **WNA COMET WEST INC** **RCRA NonGen / NLR** **1024789487**
ENE **1101 SAMUELSON ST** **CAL000065879**
< 1/8 **CITY OF INDUSTRY, CA 91748**
0.068 mi.
360 ft. **Site 1 of 7 in cluster F**

Relative:
Higher

Actual:
421 ft.

RCRA Listings:

Date Form Received by Agency:	19920311
Handler Name:	Wna Comet West Inc
Handler Address:	1101 SAMUELSON ST
Handler City,State,Zip:	CITY OF INDUSTRY, CA 91748-0000
EPA ID:	CAL000065879
Contact Name:	RODNEY HARANO/SITE MANAGER
Contact Address:	1135 SAMUELSON ST
Contact City,State,Zip:	CITY OF INDUSTRY, CA 91748

WNA COMET WEST INC (Continued) **1024789487**

Contact Telephone:	626-913-4022
Contact Fax:	626-965-6195
Contact Email:	RODNEY.HARANO@WNA.BIZ
Contact Title:	Not reported
EPA Region:	09
Land Type:	Not reported
Federal Waste Generator Description:	Not a generator, verified
Non-Notifier:	Not reported
Biennial Report Cycle:	Not reported
Accessibility:	Not reported
Active Site Indicator:	Handler Activities
State District Owner:	Not reported
State District:	Not reported
Mailing Address:	1135 SAMUELSON ST
Mailing City,State,Zip:	CITY OF INDUSTRY, CA 91748-0000
Owner Name:	Comet Products Inc
Owner Type:	Other
Operator Name:	Rodney Harano/Site Manager
Operator Type:	Other
Short-Term Generator Activity:	No
Importer Activity:	No
Mixed Waste Generator:	No
Transporter Activity:	No
Transfer Facility Activity:	No
Recycler Activity with Storage:	No
Small Quantity On-Site Burner Exemption:	No
Smelting Melting and Refining Furnace Exemption:	No
Underground Injection Control:	No
Off-Site Waste Receipt:	No
Universal Waste Indicator:	Yes
Universal Waste Destination Facility:	Yes
Federal Universal Waste:	No
Active Site State-Reg Handler:	---
Federal Facility Indicator:	Not reported
Hazardous Secondary Material Indicator:	N
Sub-Part K Indicator:	Not reported
2018 GPRA Permit Baseline:	Not on the Baseline
2018 GPRA Renewals Baseline:	Not on the Baseline
202 GPRA Corrective Action Baseline:	No
Subject to Corrective Action Universe:	No
Non-TSDFs Where RCRA CA has Been Imposed Universe:	No
Corrective Action Priority Ranking:	No NCAPS ranking
Environmental Control Indicator:	No
Institutional Control Indicator:	No
Human Exposure Controls Indicator:	N/A
Groundwater Controls Indicator:	N/A
Significant Non-Complier Universe:	No
Unaddressed Significant Non-Complier Universe:	No
Addressed Significant Non-Complier Universe:	No
Significant Non-Complier With a Compliance Schedule Universe:	No
Financial Assurance Required:	Not reported
Handler Date of Last Change:	20180905
Recognized Trader-Importer:	No
Recognized Trader-Exporter:	No
Importer of Spent Lead Acid Batteries:	No
Exporter of Spent Lead Acid Batteries:	No
Recycler Activity Without Storage:	No

WNA COMET WEST INC (Continued) **1024789487**

Manifest Broker: No
Sub-Part P Indicator: No

Handler - Owner Operator:
Owner/Operator Indicator: Operator
Owner/Operator Name: RODNEY HARANO/SITE MANAGER
Legal Status: Other
Date Became Current: Not reported
Date Ended Current: Not reported
Owner/Operator Address: 1135 SAMUELSON ST
Owner/Operator City,State,Zip: CITY OF INDUSTRY, CA 91748
Owner/Operator Telephone: 626-913-4022
Owner/Operator Telephone Ext: Not reported
Owner/Operator Fax: Not reported
Owner/Operator Email: Not reported

Owner/Operator Indicator: Owner
Owner/Operator Name: COMET PRODUCTS INC
Legal Status: Other
Date Became Current: Not reported
Date Ended Current: Not reported
Owner/Operator Address: 6 STUART RD
Owner/Operator City,State,Zip: CHELMSFORD, MA 01824-4108
Owner/Operator Telephone: 626-913-4022
Owner/Operator Telephone Ext: Not reported
Owner/Operator Fax: Not reported
Owner/Operator Email: Not reported

Historic Generators:
Receive Date: 19920311
Handler Name: WNA COMET WEST INC
Federal Waste Generator Description: Not a generator, verified
State District Owner: Not reported
Large Quantity Handler of Universal Waste: No
Recognized Trader Importer: No
Recognized Trader Exporter: No
Spent Lead Acid Battery Importer: No
Spent Lead Acid Battery Exporter: No
Current Record: Yes
Non Storage Recycler Activity: Not reported
Electronic Manifest Broker: Not reported

List of NAICS Codes and Descriptions:
NAICS Code: 337215
NAICS Description: SHOWCASE, PARTITION, SHELVING, AND LOCKER MANUFACTURING

Facility Has Received Notices of Violations:
Violations: No Violations Found

Evaluation Action Summary:
Evaluations: No Evaluations Found

F24 ENE < 1/8 0.068 mi. 360 ft. | **WNA COMET WEST INC**
1101 SAMUELSON ST
CITY OF INDUSTRY, CA 91748 | **CPS-SLIC HAZNET HWTS** | **S113047126 N/A**

Site 2 of 7 in cluster F

Relative: Higher

Actual: 421 ft.

CPS-SLIC:

Name:	CALIFORNIA CUTLERY
Address:	1101 SAMUELSON ST.
City,State,Zip:	CITY OF INDUSTRY, CA 91745
Region:	STATE
Facility Status:	**Completed - Case Closed**
Status Date:	01/01/1996
Global Id:	T10000015551
Lead Agency:	LOS ANGELES RWQCB (REGION 4)
Lead Agency Case Number:	Not reported
Latitude:	33.99876
Longitude:	-117.91054
Case Type:	Cleanup Program Site
Case Worker:	WIP
Local Agency:	Not reported
RB Case Number:	105.0055
File Location:	Not reported
Potential Media Affected:	Not reported
Potential Contaminants of Concern:	Not reported
EPA Region:	9
Coordinate Source:	Not reported
Cuf Case:	NO
Quantity Released Gallons:	Not reported
Begin Date:	01/01/1985
Leak Reported Date:	Not reported
How Discovered:	Not reported
How Discovered Description:	Not reported
Discharge Source:	Not reported
Discharge Cause:	Not reported
Stop Method:	Not reported
Stop Description:	Not reported
No Further Action Date:	01/01/1996
CA Water Watershed Name:	San Gabriel River - Upper San Gabriel (405.20)
Dwr Groundwater Subbasin Name:	San Gabriel Valley (4-013)
Disadvantaged Community:	Disadvantaged Community
CA Enviroscreen 3 Score:	66-70%
CA Enviroscreen 4 Score:	75-80%
Military DOD Site:	No
Facility Project Subtype:	Not reported
RWQCB Region:	LOS ANGELES RWQCB (REGION 4)
Site History:	Not reported

Click here to access the California GeoTracker records for this facility:

HAZNET:

Name:	WNA COMET WEST INC
Address:	1101 SAMUELSON ST
Address 2:	Not reported
City,State,Zip:	CITY OF INDUSTRY, CA 917480000
Contact:	LISA DIAZ
Telephone:	6269134022
Mailing Name:	Not reported
Mailing Address:	1135 SAMUELSON ST

WNA COMET WEST INC (Continued) **S113047126**

Year: 2021
Gepaid: CAL000065879
TSD EPA ID: AZR000520304
CA Waste Code: 352 - Other organic solids
Disposal Method: H141 - Storage, Bulking, And/Or Transfer Off Site--No Treatment/Reovery (H010-H129) Or (H131-H135)
Tons: 0.15

Year: 2021
Gepaid: CAL000065879
TSD EPA ID: AZR000520304
CA Waste Code: 222 - Oil/water separation sludge
Disposal Method: H141 - Storage, Bulking, And/Or Transfer Off Site--No Treatment/Reovery (H010-H129) Or (H131-H135)
Tons: 0.22936

Year: 2020
Gepaid: CAL000065879
TSD EPA ID: NVT330010000
CA Waste Code: 352 - Other organic solids
Disposal Method: H132 - Landfill Or Surface Impoundment That Will Be Closed As Landfill(To Include On-Site Treatment And/Or Stabilization)
Tons: 0.15

Year: 2020
Gepaid: CAL000065879
TSD EPA ID: CAD008252405
CA Waste Code: 214 - Unspecified solvent mixture
Disposal Method: H061 - Fuel Blending Prior To Energy Recovery At Another Site
Tons: 0.108

Year: 2020
Gepaid: CAL000065879
TSD EPA ID: NVT330010000
CA Waste Code: 291 - Latex waste
Disposal Method: H039 - Other Recovery Of Reclamation For Reuse Including Acid Regeneration, Organics Recovery Ect
Tons: 0.075

Year: 2020
Gepaid: CAL000065879
TSD EPA ID: NVT330010000
CA Waste Code: 221 - Waste oil and mixed oil
Disposal Method: H039 - Other Recovery Of Reclamation For Reuse Including Acid Regeneration, Organics Recovery Ect
Tons: 0.209

Year: 2020
Gepaid: CAL000065879
TSD EPA ID: NVT330010000
CA Waste Code: 791 - Liquids with pH <= 2
Disposal Method: H132 - Landfill Or Surface Impoundment That Will Be Closed As Landfill(To Include On-Site Treatment And/Or Stabilization)
Tons: 0.0235

Year: 2020
Gepaid: CAL000065879

WNA COMET WEST INC (Continued) **S113047126**

TSD EPA ID:	CAD008252405
CA Waste Code:	141 - Off-specification, aged or surplus inorganics
Disposal Method:	H061 - Fuel Blending Prior To Energy Recovery At Another Site
Tons:	0.47956
Year:	2020
Gepaid:	CAL000065879
TSD EPA ID:	NVT330010000
CA Waste Code:	141 - Off-specification, aged or surplus inorganics
Disposal Method:	H141 - Storage, Bulking, And/Or Transfer Off Site--No Treatment/Reovery (H010-H129) Or (H131-H135)
Tons:	0.00834
Year:	2020
Gepaid:	CAL000065879
TSD EPA ID:	NVT330010000
CA Waste Code:	141 - Off-specification, aged or surplus inorganics
Disposal Method:	H039 - Other Recovery Of Reclamation For Reuse Including Acid Regeneration, Organics Recovery Ect
Tons:	0.72225

Click this hyperlink while viewing on your computer to access
38 additional CA HAZNET: record(s) in the EDR Site Report.

Additional Info:

Year:	2021
Gen EPA ID:	CAL000065879
Shipment Date:	9/25/2020
Creation Date:	11/24/2020
Receipt Date:	10/1/2020
Manifest ID:	022117914JJK
Trans EPA ID:	CAR000172189
Trans Name:	AMBERWICK CORPORATION
Trans 2 EPA ID:	Not reported
Trans 2 Name:	Not reported
TSDF EPA ID:	NVT330010000
Trans Name:	US ECOLOGY NEVADA, INC
TSDF Alt EPA ID:	Not reported
TSDF Alt Name:	Not reported
Waste Code Description:	352 - Other organic solids
RCRA Code:	Not reported
Meth Code:	H132 - Landfill Or Surface Impoundment That Will Be Closed As Landfill(To Include On-Site Treatment And/Or Stabilization)
Quantity Tons:	0.15
Waste Quantity:	300
Quantity Unit:	P
Additional Code 1:	Not reported
Additional Code 2:	Not reported
Additional Code 3:	Not reported
Additional Code 4:	Not reported
Additional Code 5:	Not reported
Shipment Date:	9/25/2020
Creation Date:	11/2/2020
Receipt Date:	10/1/2020

WNA COMET WEST INC (Continued) **S113047126**

Manifest ID:	022117917JJK
Trans EPA ID:	CAR000172189
Trans Name:	AMBERWICK CORPORATION
Trans 2 EPA ID:	Not reported
Trans 2 Name:	Not reported
TSDF EPA ID:	CAD008252405
Trans Name:	PACIFIC RESOURCE RECOVERY SERVICES INC
TSDF Alt EPA ID:	Not reported
TSDF Alt Name:	Not reported
Waste Code Description:	141 - Off-specification, aged, or surplus inorganics
RCRA Code:	D001
Meth Code:	H061 - Fuel Blending Prior To Energy Recovery At Another Site
Quantity Tons:	0.35446
Waste Quantity:	85
Quantity Unit:	G
Additional Code 1:	Not reported
Additional Code 2:	Not reported
Additional Code 3:	Not reported
Additional Code 4:	Not reported
Additional Code 5:	Not reported

Shipment Date:	9/25/2020
Creation Date:	11/2/2020
Receipt Date:	10/1/2020
Manifest ID:	022117917JJK
Trans EPA ID:	CAR000172189
Trans Name:	AMBERWICK CORPORATION
Trans 2 EPA ID:	Not reported
Trans 2 Name:	Not reported
TSDF EPA ID:	CAD008252405
Trans Name:	PACIFIC RESOURCE RECOVERY SERVICES INC
TSDF Alt EPA ID:	Not reported
TSDF Alt Name:	Not reported
Waste Code Description:	141 - Off-specification, aged, or surplus inorganics
RCRA Code:	D001
Meth Code:	H061 - Fuel Blending Prior To Energy Recovery At Another Site
Quantity Tons:	0.1251
Waste Quantity:	30
Quantity Unit:	G
Additional Code 1:	Not reported
Additional Code 2:	Not reported
Additional Code 3:	Not reported
Additional Code 4:	Not reported
Additional Code 5:	Not reported

Shipment Date:	9/25/2020
Creation Date:	11/24/2020
Receipt Date:	10/1/2020
Manifest ID:	022117916JJK
Trans EPA ID:	CAR000172189
Trans Name:	AMBERWICK CORPORATION
Trans 2 EPA ID:	Not reported
Trans 2 Name:	Not reported
TSDF EPA ID:	NVT330010000
Trans Name:	US ECOLOGY NEVADA, INC
TSDF Alt EPA ID:	Not reported
TSDF Alt Name:	Not reported

WNA COMET WEST INC (Continued) **S113047126**

Waste Code Description:	141 - Off-specification, aged, or surplus inorganics
RCRA Code:	D002
Meth Code:	H039 - Other Recovery Of Reclamation For Reuse Including Acid Regeneration, Organics Recovery Ect
Quantity Tons:	0.0175
Waste Quantity:	35
Quantity Unit:	P
Additional Code 1:	Not reported
Additional Code 2:	Not reported
Additional Code 3:	Not reported
Additional Code 4:	Not reported
Additional Code 5:	Not reported
Shipment Date:	9/25/2020
Creation Date:	11/24/2020
Receipt Date:	10/1/2020
Manifest ID:	022117915JJK
Trans EPA ID:	CAR000172189
Trans Name:	AMBERWICK CORPORATION
Trans 2 EPA ID:	Not reported
Trans 2 Name:	Not reported
TSDF EPA ID:	NVT330010000
Trans Name:	US ECOLOGY NEVADA, INC
TSDF Alt EPA ID:	Not reported
TSDF Alt Name:	Not reported
Waste Code Description:	141 - Off-specification, aged, or surplus inorganics
RCRA Code:	D002
Meth Code:	H039 - Other Recovery Of Reclamation For Reuse Including Acid Regeneration, Organics Recovery Ect
Quantity Tons:	0.1251
Waste Quantity:	30
Quantity Unit:	G
Additional Code 1:	Not reported
Additional Code 2:	Not reported
Additional Code 3:	Not reported
Additional Code 4:	Not reported
Additional Code 5:	Not reported
Shipment Date:	9/25/2020
Creation Date:	11/24/2020
Receipt Date:	10/1/2020
Manifest ID:	022117915JJK
Trans EPA ID:	CAR000172189
Trans Name:	AMBERWICK CORPORATION
Trans 2 EPA ID:	Not reported
Trans 2 Name:	Not reported
TSDF EPA ID:	NVT330010000
Trans Name:	US ECOLOGY NEVADA, INC
TSDF Alt EPA ID:	Not reported
TSDF Alt Name:	Not reported
Waste Code Description:	331 - Off-specification, aged, or surplus organics
RCRA Code:	D002
Meth Code:	H039 - Other Recovery Of Reclamation For Reuse Including Acid Regeneration, Organics Recovery Ect
Quantity Tons:	0.099
Waste Quantity:	30
Quantity Unit:	G

WNA COMET WEST INC (Continued) **S113047126**

Additional Code 1:	Not reported
Additional Code 2:	Not reported
Additional Code 3:	Not reported
Additional Code 4:	Not reported
Additional Code 5:	Not reported
Shipment Date:	9/25/2020
Creation Date:	11/24/2020
Receipt Date:	10/1/2020
Manifest ID:	022117914JJK
Trans EPA ID:	CAR000172189
Trans Name:	AMBERWICK CORPORATION
Trans 2 EPA ID:	Not reported
Trans 2 Name:	Not reported
TSDF EPA ID:	NVT330010000
Trans Name:	US ECOLOGY NEVADA, INC
TSDF Alt EPA ID:	Not reported
TSDF Alt Name:	Not reported
Waste Code Description:	221,223 - Not reported
RCRA Code:	Not reported
Meth Code:	H039 - Other Recovery Of Reclamation For Reuse Including Acid Regeneration, Organics Recovery Ect
Quantity Tons:	0.209
Waste Quantity:	55
Quantity Unit:	G
Additional Code 1:	Not reported
Additional Code 2:	Not reported
Additional Code 3:	Not reported
Additional Code 4:	Not reported
Additional Code 5:	Not reported
Shipment Date:	9/25/2020
Creation Date:	11/24/2020
Receipt Date:	10/1/2020
Manifest ID:	022117914JJK
Trans EPA ID:	CAR000172189
Trans Name:	AMBERWICK CORPORATION
Trans 2 EPA ID:	Not reported
Trans 2 Name:	Not reported
TSDF EPA ID:	NVT330010000
Trans Name:	US ECOLOGY NEVADA, INC
TSDF Alt EPA ID:	Not reported
TSDF Alt Name:	Not reported
Waste Code Description:	291 - Latex waste
RCRA Code:	Not reported
Meth Code:	H039 - Other Recovery Of Reclamation For Reuse Including Acid Regeneration, Organics Recovery Ect
Quantity Tons:	0.075
Waste Quantity:	150
Quantity Unit:	P
Additional Code 1:	Not reported
Additional Code 2:	Not reported
Additional Code 3:	Not reported
Additional Code 4:	Not reported
Additional Code 5:	Not reported
Shipment Date:	10/5/2020

WNA COMET WEST INC (Continued) **S113047126**

Creation Date:	11/24/2020
Receipt Date:	10/13/2020
Manifest ID:	022117992JJK
Trans EPA ID:	CAR000172189
Trans Name:	AMBERWICK CORPORATION
Trans 2 EPA ID:	Not reported
Trans 2 Name:	Not reported
TSDF EPA ID:	NVT330010000
Trans Name:	US ECOLOGY NEVADA, INC
TSDF Alt EPA ID:	Not reported
TSDF Alt Name:	Not reported
Waste Code Description:	141 - Off-specification, aged, or surplus inorganics
RCRA Code:	Not reported
Meth Code:	H039 - Other Recovery Of Reclamation For Reuse Including Acid Regeneration, Organics Recovery Ect
Quantity Tons:	0.10425
Waste Quantity:	25
Quantity Unit:	G
Additional Code 1:	Not reported
Additional Code 2:	Not reported
Additional Code 3:	Not reported
Additional Code 4:	Not reported
Additional Code 5:	Not reported

Shipment Date:	10/5/2020
Creation Date:	11/24/2020
Receipt Date:	10/13/2020
Manifest ID:	022117992JJK
Trans EPA ID:	CAR000172189
Trans Name:	AMBERWICK CORPORATION
Trans 2 EPA ID:	Not reported
Trans 2 Name:	Not reported
TSDF EPA ID:	NVT330010000
Trans Name:	US ECOLOGY NEVADA, INC
TSDF Alt EPA ID:	Not reported
TSDF Alt Name:	Not reported
Waste Code Description:	141 - Off-specification, aged, or surplus inorganics
RCRA Code:	D002
Meth Code:	H039 - Other Recovery Of Reclamation For Reuse Including Acid Regeneration, Organics Recovery Ect
Quantity Tons:	0.22936
Waste Quantity:	55
Quantity Unit:	G
Additional Code 1:	Not reported
Additional Code 2:	Not reported
Additional Code 3:	Not reported
Additional Code 4:	Not reported
Additional Code 5:	Not reported

Additional Info:

Year:	2020
Gen EPA ID:	CAL000065879

Shipment Date:	9/25/2020
Creation Date:	11/2/2020
Receipt Date:	10/1/2020
Manifest ID:	022117917JJK

WNA COMET WEST INC (Continued) **S113047126**

Trans EPA ID:	CAR000172189
Trans Name:	AMBERWICK CORPORATION
Trans 2 EPA ID:	Not reported
Trans 2 Name:	Not reported
TSDF EPA ID:	CAD008252405
Trans Name:	PACIFIC RESOURCE RECOVERY SERVICES INC
TSDF Alt EPA ID:	Not reported
TSDF Alt Name:	Not reported
Waste Code Description:	141 - Off-specification, aged, or surplus inorganics
RCRA Code:	D001
Meth Code:	H061 - Fuel Blending Prior To Energy Recovery At Another Site
Quantity Tons:	0.35446
Waste Quantity:	85
Quantity Unit:	G
Additional Code 1:	Not reported
Additional Code 2:	Not reported
Additional Code 3:	Not reported
Additional Code 4:	Not reported
Additional Code 5:	Not reported

Shipment Date:	9/25/2020
Creation Date:	11/2/2020
Receipt Date:	10/1/2020
Manifest ID:	022117917JJK
Trans EPA ID:	CAR000172189
Trans Name:	AMBERWICK CORPORATION
Trans 2 EPA ID:	Not reported
Trans 2 Name:	Not reported
TSDF EPA ID:	CAD008252405
Trans Name:	PACIFIC RESOURCE RECOVERY SERVICES INC
TSDF Alt EPA ID:	Not reported
TSDF Alt Name:	Not reported
Waste Code Description:	141 - Off-specification, aged, or surplus inorganics
RCRA Code:	D001
Meth Code:	H061 - Fuel Blending Prior To Energy Recovery At Another Site
Quantity Tons:	0.1251
Waste Quantity:	30
Quantity Unit:	G
Additional Code 1:	Not reported
Additional Code 2:	Not reported
Additional Code 3:	Not reported
Additional Code 4:	Not reported
Additional Code 5:	Not reported

Shipment Date:	9/25/2020
Creation Date:	11/24/2020
Receipt Date:	10/1/2020
Manifest ID:	022117916JJK
Trans EPA ID:	CAR000172189
Trans Name:	AMBERWICK CORPORATION
Trans 2 EPA ID:	Not reported
Trans 2 Name:	Not reported
TSDF EPA ID:	NVT330010000
Trans Name:	US ECOLOGY NEVADA, INC
TSDF Alt EPA ID:	Not reported
TSDF Alt Name:	Not reported
Waste Code Description:	141 - Off-specification, aged, or surplus inorganics

WNA COMET WEST INC (Continued) **S113047126**

RCRA Code:	D002
Meth Code:	H039 - Other Recovery Of Reclamation For Reuse Including Acid Regeneration, Organics Recovery Ect
Quantity Tons:	0.0175
Waste Quantity:	35
Quantity Unit:	P
Additional Code 1:	Not reported
Additional Code 2:	Not reported
Additional Code 3:	Not reported
Additional Code 4:	Not reported
Additional Code 5:	Not reported
Shipment Date:	9/25/2020
Creation Date:	11/24/2020
Receipt Date:	10/1/2020
Manifest ID:	022117915JJK
Trans EPA ID:	CAR000172189
Trans Name:	AMBERWICK CORPORATION
Trans 2 EPA ID:	Not reported
Trans 2 Name:	Not reported
TSDF EPA ID:	NVT330010000
Trans Name:	US ECOLOGY NEVADA, INC
TSDF Alt EPA ID:	Not reported
TSDF Alt Name:	Not reported
Waste Code Description:	141 - Off-specification, aged, or surplus inorganics
RCRA Code:	D002
Meth Code:	H039 - Other Recovery Of Reclamation For Reuse Including Acid Regeneration, Organics Recovery Ect
Quantity Tons:	0.1251
Waste Quantity:	30
Quantity Unit:	G
Additional Code 1:	Not reported
Additional Code 2:	Not reported
Additional Code 3:	Not reported
Additional Code 4:	Not reported
Additional Code 5:	Not reported
Shipment Date:	9/25/2020
Creation Date:	11/24/2020
Receipt Date:	10/1/2020
Manifest ID:	022117915JJK
Trans EPA ID:	CAR000172189
Trans Name:	AMBERWICK CORPORATION
Trans 2 EPA ID:	Not reported
Trans 2 Name:	Not reported
TSDF EPA ID:	NVT330010000
Trans Name:	US ECOLOGY NEVADA, INC
TSDF Alt EPA ID:	Not reported
TSDF Alt Name:	Not reported
Waste Code Description:	331 - Off-specification, aged, or surplus organics
RCRA Code:	D002
Meth Code:	H039 - Other Recovery Of Reclamation For Reuse Including Acid Regeneration, Organics Recovery Ect
Quantity Tons:	0.099
Waste Quantity:	30
Quantity Unit:	G
Additional Code 1:	Not reported

WNA COMET WEST INC (Continued) **S113047126**

Additional Code 2:	Not reported
Additional Code 3:	Not reported
Additional Code 4:	Not reported
Additional Code 5:	Not reported
Shipment Date:	9/25/2020
Creation Date:	11/24/2020
Receipt Date:	10/1/2020
Manifest ID:	022117914JJK
Trans EPA ID:	CAR000172189
Trans Name:	AMBERWICK CORPORATION
Trans 2 EPA ID:	Not reported
Trans 2 Name:	Not reported
TSDF EPA ID:	NVT330010000
Trans Name:	US ECOLOGY NEVADA, INC
TSDF Alt EPA ID:	Not reported
TSDF Alt Name:	Not reported
Waste Code Description:	352 - Other organic solids
RCRA Code:	Not reported
Meth Code:	H132 - Landfill Or Surface Impoundment That Will Be Closed As Landfill(To Include On-Site Treatment And/Or Stabilization)
Quantity Tons:	0.15
Waste Quantity:	300
Quantity Unit:	P
Additional Code 1:	Not reported
Additional Code 2:	Not reported
Additional Code 3:	Not reported
Additional Code 4:	Not reported
Additional Code 5:	Not reported
Shipment Date:	9/25/2020
Creation Date:	11/24/2020
Receipt Date:	10/1/2020
Manifest ID:	022117914JJK
Trans EPA ID:	CAR000172189
Trans Name:	AMBERWICK CORPORATION
Trans 2 EPA ID:	Not reported
Trans 2 Name:	Not reported
TSDF EPA ID:	NVT330010000
Trans Name:	US ECOLOGY NEVADA, INC
TSDF Alt EPA ID:	Not reported
TSDF Alt Name:	Not reported
Waste Code Description:	291 - Latex waste
RCRA Code:	Not reported
Meth Code:	H039 - Other Recovery Of Reclamation For Reuse Including Acid Regeneration, Organics Recovery Ect
Quantity Tons:	0.075
Waste Quantity:	150
Quantity Unit:	P
Additional Code 1:	Not reported
Additional Code 2:	Not reported
Additional Code 3:	Not reported
Additional Code 4:	Not reported
Additional Code 5:	Not reported
Shipment Date:	9/25/2020
Creation Date:	11/24/2020

WNA COMET WEST INC (Continued) **S113047126**

Receipt Date:	10/1/2020
Manifest ID:	022117914JJK
Trans EPA ID:	CAR000172189
Trans Name:	AMBERWICK CORPORATION
Trans 2 EPA ID:	Not reported
Trans 2 Name:	Not reported
TSDF EPA ID:	NVT330010000
Trans Name:	US ECOLOGY NEVADA, INC
TSDF Alt EPA ID:	Not reported
TSDF Alt Name:	Not reported
Waste Code Description:	221,223 - Not reported
RCRA Code:	Not reported
Meth Code:	H039 - Other Recovery Of Reclamation For Reuse Including Acid Regeneration, Organics Recovery Ect
Quantity Tons:	0.209
Waste Quantity:	55
Quantity Unit:	G
Additional Code 1:	Not reported
Additional Code 2:	Not reported
Additional Code 3:	Not reported
Additional Code 4:	Not reported
Additional Code 5:	Not reported

Shipment Date:	10/5/2020
Creation Date:	10/19/2020
Receipt Date:	10/7/2020
Manifest ID:	022117993JJK
Trans EPA ID:	CAR000172189
Trans Name:	AMBERWICK CORPORATION
Trans 2 EPA ID:	Not reported
Trans 2 Name:	Not reported
TSDF EPA ID:	CAD008252405
Trans Name:	PACIFIC RESOURCE RECOVERY SERVICES INC
TSDF Alt EPA ID:	Not reported
TSDF Alt Name:	Not reported
Waste Code Description:	214 - Unspecified solvent mixture
RCRA Code:	D001
Meth Code:	H061 - Fuel Blending Prior To Energy Recovery At Another Site
Quantity Tons:	0.108
Waste Quantity:	30
Quantity Unit:	G
Additional Code 1:	Not reported
Additional Code 2:	Not reported
Additional Code 3:	Not reported
Additional Code 4:	Not reported
Additional Code 5:	Not reported

Shipment Date:	10/5/2020
Creation Date:	11/24/2020
Receipt Date:	10/13/2020
Manifest ID:	022117992JJK
Trans EPA ID:	CAR000172189
Trans Name:	AMBERWICK CORPORATION
Trans 2 EPA ID:	Not reported
Trans 2 Name:	Not reported
TSDF EPA ID:	NVT330010000
Trans Name:	US ECOLOGY NEVADA, INC

WNA COMET WEST INC (Continued) **S113047126**

TSDF Alt EPA ID:	Not reported
TSDF Alt Name:	Not reported
Waste Code Description:	141 - Off-specification, aged, or surplus inorganics
RCRA Code:	D002
Meth Code:	H039 - Other Recovery Of Reclamation For Reuse Including Acid Regeneration, Organics Recovery Ect
Quantity Tons:	0.22936
Waste Quantity:	55
Quantity Unit:	G
Additional Code 1:	Not reported
Additional Code 2:	Not reported
Additional Code 3:	Not reported
Additional Code 4:	Not reported
Additional Code 5:	Not reported

Detail Two:

Year:	2020
EM Manifest ID:	adf02d9d-7ecb-40a4-b3d8-bfd00757fdc5
Shipment Date:	6/11/2019
Receipt Date:	6/18/2019
Manifest Number:	020468862JJK
Generator EPA ID:	CAL000065879
Name:	WNA COMET WEST INC
Address:	1101 SAMUELSON ST
Address 2:	Not reported
City:	CITY OF INDUSTRY
Zip:	91748-0000
Telephone:	877-324-9628
Contact:	Not reported
Contact Telephone:	877-324-9628
Transporter 1 EPA ID:	CAR000172189
Transporter 1 Emergency Number:	Not reported
Transporter 2 EPA ID:	CAR000045963
Transporter 2 Emergency Number:	Not reported
TSDF EPA ID:	NVT330010000
TSDF Name:	US ECOLOGY NEVADA, INC
TSDF Address 1:	HWY 95 11 MI S OF BEATTY
TSDF Address 2:	Not reported
TSDF City:	BEATTY
TSDF Zip:	89003
TSDF Telephone:	800-839-3975

State:

Year:	2020
EM Manifest ID:	adf02d9d-7ecb-40a4-b3d8-bfd00757fdc5
Generator EPA ID:	CAL000065879
Shipment Date:	2019-06-11
Manifest Number:	020468862JJK
Line Number:	1
Method Code:	H132
Quantity Tons:	0.05000
Quantity Waste:	100.000000
Quantity Unit:	P
Number of Containers:	1
Type of Container:	Metal drums, barrels, kegs
Quantity Type:	Pounds
State Code:	352

WNA COMET WEST INC (Continued) **S113047126**

Year:	2020
EM Manifest ID:	adf02d9d-7ecb-40a4-b3d8-bfd00757fdc5
Generator EPA ID:	CAL000065879
Shipment Date:	2019-06-11
Manifest Number:	020468862JJK
Line Number:	2
Method Code:	H039
Quantity Tons:	0.05000
Quantity Waste:	100.000000
Quantity Unit:	P
Number of Containers:	1
Type of Container:	Metal drums, barrels, kegs
Quantity Type:	Pounds
State Code:	291

Year:	2020
EM Manifest ID:	cce906eb-6857-499e-8695-1ab7de76579c
Shipment Date:	11/29/2018
Receipt Date:	12/4/2018
Manifest Number:	019292305JJK
Generator EPA ID:	CAL000065879
Name:	WNA COMET WEST INC
Address:	1101 SAMUELSON ST
Address 2:	Not reported
City:	CITY OF INDUSTRY
Zip:	91748-0000
Telephone:	877-324-9628
Contact:	Not reported
Contact Telephone:	877-324-9628
Transporter 1 EPA ID:	CAR000172189
Transporter 1 Emergency Number:	Not reported
Transporter 2 EPA ID:	CAR000045963
Transporter 2 Emergency Number:	Not reported
TSDF EPA ID:	NVT330010000
TSDF Name:	US ECOLOGY NEVADA, INC
TSDF Address 1:	HWY 95 11 MI S OF BEATTY
TSDF Address 2:	Not reported
TSDF City:	BEATTY
TSDF Zip:	89003
TSDF Telephone:	800-839-3975

State:

Year:	2020
EM Manifest ID:	cce906eb-6857-499e-8695-1ab7de76579c
Generator EPA ID:	CAL000065879
Shipment Date:	2018-11-29
Manifest Number:	019292305JJK
Line Number:	1
Method Code:	H132
Quantity Tons:	0.15000
Quantity Waste:	300.000000
Quantity Unit:	P
Number of Containers:	2
Type of Container:	Metal drums, barrels, kegs
Quantity Type:	Pounds
State Code:	352

WNA COMET WEST INC (Continued) **S113047126**

Year:	2020
EM Manifest ID:	20d7df18-ce06-4037-9ca1-edc2dcaf2b15
Shipment Date:	10/5/2020
Receipt Date:	10/8/2020
Manifest Number:	022117918JJK
Generator EPA ID:	CAL000065879
Name:	WNA COMET WEST INC
Address:	1101 SAMUELSON ST
Address 2:	Not reported
City:	CITY OF INDUSTRY
Zip:	91748-0000
Telephone:	626-961-9326
Contact:	RODNEY HARANO/SITE MANAGER
Contact Telephone:	626-913-4022
Transporter 1 EPA ID:	CAR000172189
Transporter 1 Emergency Number:	Not reported
Transporter 2 EPA ID:	CAD980585293
Transporter 2 Emergency Number:	Not reported
TSDF EPA ID:	AZR000520304
TSDF Name:	AA SYDCOL LLC
TSDF Address 1:	2264 E 13TH ST
TSDF Address 2:	Not reported
TSDF City:	YUMA
TSDF Zip:	85365-1858
TSDF Telephone:	Not reported

State:

Year:	2020
EM Manifest ID:	20d7df18-ce06-4037-9ca1-edc2dcaf2b15
Generator EPA ID:	CAL000065879
Shipment Date:	2020-10-05
Manifest Number:	022117918JJK
Line Number:	1
Method Code:	H141
Quantity Tons:	0.05000
Quantity Waste:	100.000000
Quantity Unit:	P
Number of Containers:	1
Type of Container:	Metal drums, barrels, kegs
Quantity Type:	Pounds
State Code:	352

Detail Two:

Year:	2019
EM Manifest ID:	818289
Shipment Date:	11/29/2018
Receipt Date:	12/12/2018
Manifest Number:	019292306JJK
Generator EPA ID:	CAL000065879
Name:	WNA COMET WEST INC
Address:	1101 SAMUELSON ST
Address 2:	Not reported
City:	CITY OF INDUSTRY
Zip:	91748-0000
Telephone:	877-324-9628
Contact:	Not reported

WNA COMET WEST INC (Continued) **S113047126**

Contact Telephone:	626-913-4022
Transporter 1 EPA ID:	CAR000172189
Transporter 1 Emergency Number:	Not reported
Transporter 2 EPA ID:	CAD980585293
Transporter 2 Emergency Number:	Not reported
TSDF EPA ID:	AZR000520304
TSDF Name:	AA SYDCOL LLC
TSDF Address 1:	2264 E 13TH ST
TSDF Address 2:	Not reported
TSDF City:	YUMA
TSDF Zip:	85365-1858
TSDF Telephone:	Not reported

State:

Year:	2019
EM Manifest ID:	818289
Generator EPA ID:	CAL000065879
Shipment Date:	2018-11-29
Manifest Number:	019292306JJK
Line Number:	1
Method Code:	H141
Quantity Tons:	0.30000
Quantity Waste:	600.000000
Quantity Unit:	P
Number of Containers:	4
Type of Container:	Metal drums, barrels, kegs
Quantity Type:	Pounds
State Code:	352

Detail Two:

Year:	2018
EM Manifest ID:	017303057JJK20170913_D_1
Shipment Date:	9/15/2017
Receipt Date:	9/26/2017
Manifest Number:	017303057JJK
Generator EPA ID:	CAL000065879
Name:	WADDINGTON NORTH AMERICA
Address:	Not reported
Address 2:	Not reported
City:	Not reported
Zip:	Not reported
Telephone:	Not reported
Contact:	Not reported
Contact Telephone:	Not reported
Transporter 1 EPA ID:	CAR000172189
Transporter 1 Emergency Number:	Not reported
Transporter 2 EPA ID:	CAR000045963
Transporter 2 Emergency Number:	Not reported
TSDF EPA ID:	NVT330010000
TSDF Name:	US ECOLOGY
TSDF Address 1:	Not reported
TSDF Address 2:	Not reported
TSDF City:	Not reported
TSDF Zip:	Not reported
TSDF Telephone:	Not reported

WNA COMET WEST INC (Continued) **S113047126**

State:

Year:	2018
EM Manifest ID:	017303057JJK20170913_D_1
Generator EPA ID:	CAL000065879
Shipment Date:	2017-09-15
Manifest Number:	017303057JJK
Line Number:	1
Method Code:	H039
Quantity Tons:	0.10000
Quantity Waste:	200.000000
Quantity Unit:	P
Number of Containers:	1
Type of Container:	NULL
Quantity Type:	NULL
State Code:	291

Year:	2018
EM Manifest ID:	017303059JJK20170915_D_1
Shipment Date:	9/15/2017
Receipt Date:	9/25/2017
Manifest Number:	017303059JJK
Generator EPA ID:	CAL000065879
Name:	WADDINGTON NORTH AMERICA
Address:	Not reported
Address 2:	Not reported
City:	Not reported
Zip:	Not reported
Telephone:	Not reported
Contact:	Not reported
Contact Telephone:	Not reported
Transporter 1 EPA ID:	CAR000172189
Transporter 1 Emergency Number:	Not reported
Transporter 2 EPA ID:	CAD980585293
Transporter 2 Emergency Number:	Not reported
TSDF EPA ID:	AZR000501510
TSDF Name:	AA SYDCOL LLC
TSDF Address 1:	Not reported
TSDF Address 2:	Not reported
TSDF City:	Not reported
TSDF Zip:	Not reported
TSDF Telephone:	Not reported

State:

Year:	2018
EM Manifest ID:	017303059JJK20170915_D_1
Generator EPA ID:	CAL000065879
Shipment Date:	2017-09-15
Manifest Number:	017303059JJK
Line Number:	1
Method Code:	H141
Quantity Tons:	0.10000
Quantity Waste:	200.000000
Quantity Unit:	P
Number of Containers:	2
Type of Container:	NULL
Quantity Type:	NULL

WNA COMET WEST INC (Continued) **S113047126**

State Code: 352

Year: 2018
EM Manifest ID: 018309332JJK20180523_D_1
Shipment Date: 5/23/2018
Receipt Date: 6/1/2018
Manifest Number: 018309332JJK
Generator EPA ID: CAL000065879
Name: WADDINGTON NORTH AMERICA ACCOUNTS PAYABLE
Address: Not reported
Address 2: Not reported
City: Not reported
Zip: Not reported
Telephone: Not reported
Contact: Not reported
Contact Telephone: Not reported
Transporter 1 EPA ID: CAR000172189
Transporter 1 Emergency Number: Not reported
Transporter 2 EPA ID: CAD980585293
Transporter 2 Emergency Number: Not reported
TSDF EPA ID: AZR000520304
TSDF Name: AA SYDCOL LLC
TSDF Address 1: Not reported
TSDF Address 2: Not reported
TSDF City: Not reported
TSDF Zip: Not reported
TSDF Telephone: Not reported

State:
Year: 2018
EM Manifest ID: 018309332JJK20180523_D_1
Generator EPA ID: CAL000065879
Shipment Date: 2018-05-23
Manifest Number: 018309332JJK
Line Number: 1
Method Code: H141
Quantity Tons: 0.05000
Quantity Waste: 100.000000
Quantity Unit: P
Number of Containers: 2
Type of Container: NULL
Quantity Type: NULL
State Code: 352

Year: 2018
EM Manifest ID: 017422343JJK20170512_D_1
Shipment Date: 5/12/2017
Receipt Date: 5/17/2017
Manifest Number: 017422343JJK
Generator EPA ID: CAL000065879
Name: WNA COMET WEST INC - 237038
Address: Not reported
Address 2: Not reported
City: Not reported
Zip: Not reported
Telephone: Not reported

WNA COMET WEST INC (Continued) **S113047126**

Contact:	Not reported
Contact Telephone:	Not reported
Transporter 1 EPA ID:	CAD028277036
Transporter 1 Emergency Number:	Not reported
Transporter 2 EPA ID:	CAR000175422
Transporter 2 Emergency Number:	Not reported
TSDF EPA ID:	AZR000515924
TSDF Name:	YUMA YES LLC
TSDF Address 1:	Not reported
TSDF Address 2:	Not reported
TSDF City:	Not reported
TSDF Zip:	Not reported
TSDF Telephone:	Not reported

State:

Year:	2018
EM Manifest ID:	017422343JJK20170512_D_1
Generator EPA ID:	CAL000065879
Shipment Date:	2017-05-12
Manifest Number:	017422343JJK
Line Number:	1
Method Code:	H141
Quantity Tons:	0.22500
Quantity Waste:	450.000000
Quantity Unit:	P
Number of Containers:	2
Type of Container:	NULL
Quantity Type:	NULL
State Code:	352

Year:	2018
EM Manifest ID:	016609451JJK20170220_D_1
Shipment Date:	2/20/2017
Receipt Date:	2/23/2017
Manifest Number:	016609451JJK
Generator EPA ID:	CAL000065879
Name:	WADDINGTON NORTH AMERICA
Address:	Not reported
Address 2:	Not reported
City:	Not reported
Zip:	Not reported
Telephone:	Not reported
Contact:	Not reported
Contact Telephone:	Not reported
Transporter 1 EPA ID:	CAR000172189
Transporter 1 Emergency Number:	Not reported
Transporter 2 EPA ID:	CAR000045963
Transporter 2 Emergency Number:	Not reported
TSDF EPA ID:	NVT330010000
TSDF Name:	US ECOLOGY
TSDF Address 1:	Not reported
TSDF Address 2:	Not reported
TSDF City:	Not reported
TSDF Zip:	Not reported
TSDF Telephone:	Not reported

State:

WNA COMET WEST INC (Continued) **S113047126**

Year:	2018
EM Manifest ID:	016609451JJK20170220_D_1
Generator EPA ID:	CAL000065879
Shipment Date:	2017-02-20
Manifest Number:	016609451JJK
Line Number:	1
Method Code:	H039
Quantity Tons:	0.12500
Quantity Waste:	250.000000
Quantity Unit:	P
Number of Containers:	2
Type of Container:	NULL
Quantity Type:	NULL
State Code:	291

Year:	2018
EM Manifest ID:	016609453JJK20170220_D_1
Shipment Date:	2/20/2017
Receipt Date:	3/3/2017
Manifest Number:	016609453JJK
Generator EPA ID:	CAL000065879
Name:	WADDINGTON NORTH AMERICA
Address:	Not reported
Address 2:	Not reported
City:	Not reported
Zip:	Not reported
Telephone:	Not reported
Contact:	Not reported
Contact Telephone:	Not reported
Transporter 1 EPA ID:	CAR000172189
Transporter 1 Emergency Number:	Not reported
Transporter 2 EPA ID:	CAD980585293
Transporter 2 Emergency Number:	Not reported
TSDF EPA ID:	AZR000501510
TSDF Name:	AA SYDCOL LLC
TSDF Address 1:	Not reported
TSDF Address 2:	Not reported
TSDF City:	Not reported
TSDF Zip:	Not reported
TSDF Telephone:	Not reported

State:

Year:	2018
EM Manifest ID:	016609453JJK20170220_D_1
Generator EPA ID:	CAL000065879
Shipment Date:	2017-02-20
Manifest Number:	016609453JJK
Line Number:	1
Method Code:	H141
Quantity Tons:	0.02500
Quantity Waste:	50.000000
Quantity Unit:	P
Number of Containers:	1
Type of Container:	NULL
Quantity Type:	NULL
State Code:	352

WNA COMET WEST INC (Continued) **S113047126**

Year:	2018
EM Manifest ID:	016609453JJK20170220_D_1
Generator EPA ID:	CAL000065879
Shipment Date:	2017-02-20
Manifest Number:	016609453JJK
Line Number:	2
Method Code:	H141
Quantity Tons:	1.14675
Quantity Waste:	275.000000
Quantity Unit:	G
Number of Containers:	5
Type of Container:	NULL
Quantity Type:	NULL
State Code:	281

Additional Info:

Year:	2017
Gen EPA ID:	CAL000065879
Shipment Date:	20171114
Creation Date:	10/18/2018 18:30:10
Receipt Date:	20171122
Manifest ID:	016596694JJK
Trans EPA ID:	CAR000206086
Trans Name:	NORTH STATE ENVIRONMENTAL
Trans 2 EPA ID:	Not reported
Trans 2 Name:	Not reported
TSDF EPA ID:	NVT330010000
Trans Name:	US ECOLOGY INC
TSDF Alt EPA ID:	Not reported
TSDF Alt Name:	Not reported
Waste Code Description:	551 - Laboratory waste chemicals 561 Detergent and soap
RCRA Code:	D002
Meth Code:	H039 - Other Recovery Of Reclamation For Reuse Including Acid Regeneration, Organics Recovery Ect
Quantity Tons:	0.005
Waste Quantity:	10
Quantity Unit:	P
Additional Code 1:	Not reported
Additional Code 2:	Not reported
Additional Code 3:	Not reported
Additional Code 4:	Not reported
Additional Code 5:	Not reported
Shipment Date:	20170919
Creation Date:	5/30/2018 18:34:06
Receipt Date:	20170919
Manifest ID:	003376822GBF
Trans EPA ID:	CAD980814446
Trans Name:	MARK ALARCON'S WASTE OIL SERVICE
Trans 2 EPA ID:	Not reported
Trans 2 Name:	Not reported
TSDF EPA ID:	CAT080013352
Trans Name:	DEMENNO KERDOON
TSDF Alt EPA ID:	Not reported
TSDF Alt Name:	Not reported

WNA COMET WEST INC (Continued) **S113047126**

Waste Code Description:	221 - Waste oil and mixed oil
RCRA Code:	Not reported
Meth Code:	H039 - Other Recovery Of Reclamation For Reuse Including Acid Regeneration, Organics Recovery Ect
Quantity Tons:	2.432
Waste Quantity:	640
Quantity Unit:	G
Additional Code 1:	Not reported
Additional Code 2:	Not reported
Additional Code 3:	Not reported
Additional Code 4:	Not reported
Additional Code 5:	Not reported
Shipment Date:	20170915
Creation Date:	7/11/2018 18:30:30
Receipt Date:	20170925
Manifest ID:	017303059JJK
Trans EPA ID:	CAR000172189
Trans Name:	AMBERWICK CORPORATION
Trans 2 EPA ID:	CAD980585293
Trans 2 Name:	INDUSTRIAL WASTE UTILIZATION
TSDF EPA ID:	AZR000501510
Trans Name:	AA SYDCOL LLC
TSDF Alt EPA ID:	Not reported
TSDF Alt Name:	Not reported
Waste Code Description:	352 - Other organic solids
RCRA Code:	Not reported
Meth Code:	H141 - Storage, Bulking, And/Or Transfer Off Site--No Treatment/Reovery (H010-H129) Or (H131-H135)
Quantity Tons:	0.1
Waste Quantity:	200
Quantity Unit:	P
Additional Code 1:	Not reported
Additional Code 2:	Not reported
Additional Code 3:	Not reported
Additional Code 4:	Not reported
Additional Code 5:	Not reported
Shipment Date:	20170915
Creation Date:	7/28/2018 18:34:05
Receipt Date:	20170920
Manifest ID:	017303058JJK
Trans EPA ID:	CAR000172189
Trans Name:	AMBERWICK CORPORATION
Trans 2 EPA ID:	Not reported
Trans 2 Name:	Not reported
TSDF EPA ID:	CAD008252405
Trans Name:	PACIFIC RESOURCE RECOVERY
TSDF Alt EPA ID:	Not reported
TSDF Alt Name:	Not reported
Waste Code Description:	214 - Unspecified solvent mixture
RCRA Code:	D001
Meth Code:	H061 - Fuel Blending Prior To Energy Recovery At Another Site
Quantity Tons:	0.05
Waste Quantity:	100
Quantity Unit:	P
Additional Code 1:	Not reported

WNA COMET WEST INC (Continued) **S113047126**

Additional Code 2:	Not reported
Additional Code 3:	Not reported
Additional Code 4:	Not reported
Additional Code 5:	Not reported
Shipment Date:	20170915
Creation Date:	11/1/2018 18:30:30
Receipt Date:	20170926
Manifest ID:	017303057JJK
Trans EPA ID:	CAR000172189
Trans Name:	AMBERWICK CORPORATION
Trans 2 EPA ID:	CAR000045963
Trans 2 Name:	A R O TR
TSDF EPA ID:	NVT330010000
Trans Name:	US ECOLOGY
TSDF Alt EPA ID:	Not reported
TSDF Alt Name:	Not reported
Waste Code Description:	291 - Latex waste
RCRA Code:	Not reported
Meth Code:	H039 - Other Recovery Of Reclamation For Reuse Including Acid Regeneration, Organics Recovery Ect
Quantity Tons:	0.1
Waste Quantity:	200
Quantity Unit:	P
Additional Code 1:	Not reported
Additional Code 2:	Not reported
Additional Code 3:	Not reported
Additional Code 4:	Not reported
Additional Code 5:	Not reported
Shipment Date:	20170512
Creation Date:	7/25/2018 18:30:29
Receipt Date:	20170517
Manifest ID:	017422343JJK
Trans EPA ID:	CAD028277036
Trans Name:	ASBURY ENVIRONMENTAL SERVICES
Trans 2 EPA ID:	CAR000175422
Trans 2 Name:	WORLDWIDE RECOVERY SYSTEM INC
TSDF EPA ID:	AZR000515924
Trans Name:	YUMA YES LLC
TSDF Alt EPA ID:	Not reported
TSDF Alt Name:	Not reported
Waste Code Description:	352 - Other organic solids
RCRA Code:	Not reported
Meth Code:	H141 - Storage, Bulking, And/Or Transfer Off Site--No Treatment/Reovery (H010-H129) Or (H131-H135)
Quantity Tons:	0.225
Waste Quantity:	450
Quantity Unit:	P
Additional Code 1:	Not reported
Additional Code 2:	Not reported
Additional Code 3:	Not reported
Additional Code 4:	Not reported
Additional Code 5:	Not reported
Shipment Date:	20170220
Creation Date:	5/11/2018 18:34:48

WNA COMET WEST INC (Continued) **S113047126**

Receipt Date:	20170222
Manifest ID:	016609455JJK
Trans EPA ID:	CAR000172189
Trans Name:	AMBERWICK CORPORATION
Trans 2 EPA ID:	Not reported
Trans 2 Name:	Not reported
TSDF EPA ID:	CAD008252405
Trans Name:	PACIFIC RESOURCE RECOVERY
TSDF Alt EPA ID:	Not reported
TSDF Alt Name:	Not reported
Waste Code Description:	214 - Unspecified solvent mixture
RCRA Code:	D001
Meth Code:	H061 - Fuel Blending Prior To Energy Recovery At Another Site
Quantity Tons:	0.1
Waste Quantity:	200
Quantity Unit:	P
Additional Code 1:	Not reported
Additional Code 2:	Not reported
Additional Code 3:	Not reported
Additional Code 4:	Not reported
Additional Code 5:	Not reported
Shipment Date:	20170220
Creation Date:	5/11/2018 18:32:50
Receipt Date:	20170303
Manifest ID:	016609453JJK
Trans EPA ID:	CAR000172189
Trans Name:	AMBERWICK CORPORATION
Trans 2 EPA ID:	CAD980585293
Trans 2 Name:	INDUSTRIAL WASTE UTILIZATION
TSDF EPA ID:	AZR000501510
Trans Name:	AA SYDCOL LLC
TSDF Alt EPA ID:	Not reported
TSDF Alt Name:	Not reported
Waste Code Description:	281 - Adhesives
RCRA Code:	Not reported
Meth Code:	H141 - Storage, Bulking, And/Or Transfer Off Site--No Treatment/Reovery (H010-H129) Or (H131-H135)
Quantity Tons:	1.14675
Waste Quantity:	275
Quantity Unit:	G
Additional Code 1:	Not reported
Additional Code 2:	Not reported
Additional Code 3:	Not reported
Additional Code 4:	Not reported
Additional Code 5:	Not reported
Shipment Date:	20170220
Creation Date:	5/11/2018 18:32:50
Receipt Date:	20170303
Manifest ID:	016609453JJK
Trans EPA ID:	CAR000172189
Trans Name:	AMBERWICK CORPORATION
Trans 2 EPA ID:	CAD980585293
Trans 2 Name:	INDUSTRIAL WASTE UTILIZATION
TSDF EPA ID:	AZR000501510
Trans Name:	AA SYDCOL LLC

WNA COMET WEST INC (Continued) **S113047126**

TSDF Alt EPA ID:	Not reported
TSDF Alt Name:	Not reported
Waste Code Description:	352 - Other organic solids
RCRA Code:	Not reported
Meth Code:	H141 - Storage, Bulking, And/Or Transfer Off Site--No Treatment/Reovery (H010-H129) Or (H131-H135)
Quantity Tons:	0.025
Waste Quantity:	50
Quantity Unit:	P
Additional Code 1:	Not reported
Additional Code 2:	Not reported
Additional Code 3:	Not reported
Additional Code 4:	Not reported
Additional Code 5:	Not reported
Shipment Date:	20170220
Creation Date:	5/10/2018 18:30:36
Receipt Date:	20170223
Manifest ID:	016609451JJK
Trans EPA ID:	CAR000172189
Trans Name:	AMBERWICK CORPORATION
Trans 2 EPA ID:	CAR000045963
Trans 2 Name:	ARO TRUCKING
TSDF EPA ID:	NVT330010000
Trans Name:	US ECOLOGY
TSDF Alt EPA ID:	Not reported
TSDF Alt Name:	Not reported
Waste Code Description:	291 - Latex waste
RCRA Code:	Not reported
Meth Code:	H039 - Other Recovery Of Reclamation For Reuse Including Acid Regeneration, Organics Recovery Ect
Quantity Tons:	0.125
Waste Quantity:	250
Quantity Unit:	P
Additional Code 1:	Not reported
Additional Code 2:	Not reported
Additional Code 3:	Not reported
Additional Code 4:	Not reported
Additional Code 5:	Not reported

Additional Info:

Year:	2010
Gen EPA ID:	CAL000065879
Shipment Date:	20100727
Creation Date:	10/8/2010 18:31:19
Receipt Date:	20100727
Manifest ID:	003727349FLE
Trans EPA ID:	TXR000050930
Trans Name:	SAFETY-KLEEN SYSTEMS INC
Trans 2 EPA ID:	Not reported
Trans 2 Name:	Not reported
TSDF EPA ID:	CAT000613935
Trans Name:	SAFETY-KLEEN SYSTEMS INC
TSDF Alt EPA ID:	Not reported
TSDF Alt Name:	Not reported
Waste Code Description:	134 - Aqueous solution with <10% total organic residues

WNA COMET WEST INC (Continued) **S113047126**

RCRA Code:	Not reported
Meth Code:	H141 - Storage, Bulking, And/Or Transfer Off Site--No Treatment/Reovery (H010-H129) Or (H131-H135)
Quantity Tons:	0.084
Waste Quantity:	20
Quantity Unit:	G
Additional Code 1:	Not reported
Additional Code 2:	Not reported
Additional Code 3:	Not reported
Additional Code 4:	Not reported
Additional Code 5:	Not reported
Shipment Date:	20100217
Creation Date:	5/27/2010 18:30:53
Receipt Date:	20100217
Manifest ID:	002237014SKS
Trans EPA ID:	TXR000050930
Trans Name:	SAFETY-KLEEN SYSTEMS INC
Trans 2 EPA ID:	Not reported
Trans 2 Name:	Not reported
TSDF EPA ID:	CAT000613935
Trans Name:	SAFETY-KLEEN SYSTEMS INC
TSDF Alt EPA ID:	Not reported
TSDF Alt Name:	Not reported
Waste Code Description:	134 - Aqueous solution with <10% total organic residues
RCRA Code:	Not reported
Meth Code:	H141 - Storage, Bulking, And/Or Transfer Off Site--No Treatment/Reovery (H010-H129) Or (H131-H135)
Quantity Tons:	0.084
Waste Quantity:	20
Quantity Unit:	G
Additional Code 1:	Not reported
Additional Code 2:	Not reported
Additional Code 3:	Not reported
Additional Code 4:	Not reported
Additional Code 5:	Not reported

Additional Info:

Year:	2009
Gen EPA ID:	CAL000065879
Shipment Date:	20091229
Creation Date:	3/5/2010 18:30:31
Receipt Date:	20091229
Manifest ID:	002318381SKS
Trans EPA ID:	TXR000050930
Trans Name:	SAFETY-KLEEN SYSTEMS INC
Trans 2 EPA ID:	Not reported
Trans 2 Name:	Not reported
TSDF EPA ID:	CAT000613935
Trans Name:	SAFETY-KLEEN SYSTEMS INC
TSDF Alt EPA ID:	Not reported
TSDF Alt Name:	Not reported
Waste Code Description:	134 - Aqueous solution with <10% total organic residues
RCRA Code:	Not reported
Meth Code:	H141 - Storage, Bulking, And/Or Transfer Off Site--No Treatment/Reovery (H010-H129) Or (H131-H135)

WNA COMET WEST INC (Continued) **S113047126**

Quantity Tons:	0.084
Waste Quantity:	20
Quantity Unit:	G
Additional Code 1:	Not reported
Additional Code 2:	Not reported
Additional Code 3:	Not reported
Additional Code 4:	Not reported
Additional Code 5:	Not reported
Shipment Date:	20091111
Creation Date:	3/5/2010 18:30:38
Receipt Date:	20091111
Manifest ID:	001687188SKS
Trans EPA ID:	TXR000050930
Trans Name:	SAFETY-KLEEN SYSTEMS INC
Trans 2 EPA ID:	Not reported
Trans 2 Name:	Not reported
TSDF EPA ID:	CAT000613935
Trans Name:	SAFETY-KLEEN SYSTEMS INC
TSDF Alt EPA ID:	Not reported
TSDF Alt Name:	Not reported
Waste Code Description:	134 - Aqueous solution with <10% total organic residues
RCRA Code:	Not reported
Meth Code:	H141 - Storage, Bulking, And/Or Transfer Off Site--No Treatment/Reovery (H010-H129) Or (H131-H135)
Quantity Tons:	0.084
Waste Quantity:	20
Quantity Unit:	G
Additional Code 1:	Not reported
Additional Code 2:	Not reported
Additional Code 3:	Not reported
Additional Code 4:	Not reported
Additional Code 5:	Not reported
Shipment Date:	20090929
Creation Date:	10/8/2010 18:30:48
Receipt Date:	20090929
Manifest ID:	002123644SKS
Trans EPA ID:	TXR000050930
Trans Name:	SAFETY-KLEEN SYSTEMS INC
Trans 2 EPA ID:	Not reported
Trans 2 Name:	Not reported
TSDF EPA ID:	CAT000613935
Trans Name:	SAFETY-KLEEN SYSTEMS INC
TSDF Alt EPA ID:	Not reported
TSDF Alt Name:	Not reported
Waste Code Description:	134 - Aqueous solution with <10% total organic residues
RCRA Code:	Not reported
Meth Code:	H141 - Storage, Bulking, And/Or Transfer Off Site--No Treatment/Reovery (H010-H129) Or (H131-H135)
Quantity Tons:	0.084
Waste Quantity:	20
Quantity Unit:	G
Additional Code 1:	Not reported
Additional Code 2:	Not reported
Additional Code 3:	Not reported
Additional Code 4:	Not reported

WNA COMET WEST INC (Continued) **S113047126**

Additional Code 5:	Not reported
Shipment Date:	20090923
Creation Date:	10/8/2010 18:30:48
Receipt Date:	20090923
Manifest ID:	002167885SKS
Trans EPA ID:	TXR000050930
Trans Name:	SAFETY-KLEEN SYSTEMS INC
Trans 2 EPA ID:	Not reported
Trans 2 Name:	Not reported
TSDF EPA ID:	CAT000613935
Trans Name:	SAFETY-KLEEN SYSTEMS INC
TSDF Alt EPA ID:	Not reported
TSDF Alt Name:	Not reported
Waste Code Description:	134 - Aqueous solution with <10% total organic residues
RCRA Code:	Not reported
Meth Code:	H141 - Storage, Bulking, And/Or Transfer Off Site--No Treatment/Reovery (H010-H129) Or (H131-H135)
Quantity Tons:	0.084
Waste Quantity:	20
Quantity Unit:	G
Additional Code 1:	Not reported
Additional Code 2:	Not reported
Additional Code 3:	Not reported
Additional Code 4:	Not reported
Additional Code 5:	Not reported
Shipment Date:	20090608
Creation Date:	8/3/2009 18:30:08
Receipt Date:	20090608
Manifest ID:	001863692SKS
Trans EPA ID:	TXR000050930
Trans Name:	SAFETY-KLEEN SYSTEMS INC
Trans 2 EPA ID:	Not reported
Trans 2 Name:	Not reported
TSDF EPA ID:	CAT000613935
Trans Name:	SAFETY-KLEEN SYSTEMS INC
TSDF Alt EPA ID:	Not reported
TSDF Alt Name:	Not reported
Waste Code Description:	134 - Aqueous solution with <10% total organic residues
RCRA Code:	Not reported
Meth Code:	H141 - Storage, Bulking, And/Or Transfer Off Site--No Treatment/Reovery (H010-H129) Or (H131-H135)
Quantity Tons:	0.084
Waste Quantity:	20
Quantity Unit:	G
Additional Code 1:	Not reported
Additional Code 2:	Not reported
Additional Code 3:	Not reported
Additional Code 4:	Not reported
Additional Code 5:	Not reported
Shipment Date:	20090414
Creation Date:	6/5/2009 18:30:08
Receipt Date:	20090414
Manifest ID:	001901119SKS
Trans EPA ID:	TXR000050930

WNA COMET WEST INC (Continued) **S113047126**

Trans Name:	SAFETY-KLEEN SYSTEMS INC
Trans 2 EPA ID:	Not reported
Trans 2 Name:	Not reported
TSDF EPA ID:	CAT000613935
Trans Name:	SAFETY-KLEEN SYSTEMS INC
TSDF Alt EPA ID:	Not reported
TSDF Alt Name:	Not reported
Waste Code Description:	134 - Aqueous solution with <10% total organic residues
RCRA Code:	Not reported
Meth Code:	H141 - Storage, Bulking, And/Or Transfer Off Site--No Treatment/Reovery (H010-H129) Or (H131-H135)
Quantity Tons:	0.084
Waste Quantity:	20
Quantity Unit:	G
Additional Code 1:	Not reported
Additional Code 2:	Not reported
Additional Code 3:	Not reported
Additional Code 4:	Not reported
Additional Code 5:	Not reported
Shipment Date:	20090224
Creation Date:	4/14/2009 18:30:22
Receipt Date:	20090224
Manifest ID:	001610476SKS
Trans EPA ID:	TXR000050930
Trans Name:	SAFETY-KLEEN SYSTEMS INC
Trans 2 EPA ID:	Not reported
Trans 2 Name:	Not reported
TSDF EPA ID:	CAT000613935
Trans Name:	SAFETY-KLEEN SYSTEMS INC
TSDF Alt EPA ID:	Not reported
TSDF Alt Name:	Not reported
Waste Code Description:	134 - Aqueous solution with <10% total organic residues
RCRA Code:	Not reported
Meth Code:	H141 - Storage, Bulking, And/Or Transfer Off Site--No Treatment/Reovery (H010-H129) Or (H131-H135)
Quantity Tons:	0.084
Waste Quantity:	20
Quantity Unit:	G
Additional Code 1:	Not reported
Additional Code 2:	Not reported
Additional Code 3:	Not reported
Additional Code 4:	Not reported
Additional Code 5:	Not reported
Shipment Date:	20090108
Creation Date:	4/29/2009 18:30:21
Receipt Date:	20090109
Manifest ID:	001629042SKS
Trans EPA ID:	TXR000050930
Trans Name:	SAFETY-KLEEN SYSTEMS INC
Trans 2 EPA ID:	Not reported
Trans 2 Name:	Not reported
TSDF EPA ID:	CAT000613893
Trans Name:	SAFETY-KLEEN SYSTEMS INC
TSDF Alt EPA ID:	Not reported
TSDF Alt Name:	Not reported

WNA COMET WEST INC (Continued) **S113047126**

Waste Code Description:	134 - Aqueous solution with <10% total organic residues
RCRA Code:	Not reported
Meth Code:	H141 - Storage, Bulking, And/Or Transfer Off Site--No Treatment/Reovery (H010-H129) Or (H131-H135)
Quantity Tons:	0.084
Waste Quantity:	20
Quantity Unit:	G
Additional Code 1:	Not reported
Additional Code 2:	Not reported
Additional Code 3:	Not reported
Additional Code 4:	Not reported
Additional Code 5:	Not reported

Additional Info:

Year:	2008
Gen EPA ID:	CAL000065879
Shipment Date:	20081110
Creation Date:	8/31/2012 22:15:09
Receipt Date:	Not reported
Manifest ID:	001474249SKS
Trans EPA ID:	TXR000050930
Trans Name:	SAFETY-KLEEN SYSTEMS INC
Trans 2 EPA ID:	Not reported
Trans 2 Name:	Not reported
TSDF EPA ID:	CAT000613893
Trans Name:	SAFETY-KLEEN SYSTEMS INC
TSDF Alt EPA ID:	Not reported
TSDF Alt Name:	Not reported
Waste Code Description:	134 - Aqueous solution with <10% total organic residues
RCRA Code:	Not reported
Meth Code:	- Not reported
Quantity Tons:	0.084
Waste Quantity:	20
Quantity Unit:	G
Additional Code 1:	Not reported
Additional Code 2:	Not reported
Additional Code 3:	Not reported
Additional Code 4:	Not reported
Additional Code 5:	Not reported
Shipment Date:	20080915
Creation Date:	1/28/2009 18:30:07
Receipt Date:	20080916
Manifest ID:	001372527SKS
Trans EPA ID:	TXR000050930
Trans Name:	SAFETY-KLEEN SYSTEMS INC
Trans 2 EPA ID:	Not reported
Trans 2 Name:	Not reported
TSDF EPA ID:	CAT000613893
Trans Name:	SAFETY-KLEEN SYSTEMS INC
TSDF Alt EPA ID:	Not reported
TSDF Alt Name:	Not reported
Waste Code Description:	134 - Aqueous solution with <10% total organic residues
RCRA Code:	Not reported
Meth Code:	H141 - Storage, Bulking, And/Or Transfer Off Site--No Treatment/Reovery (H010-H129) Or (H131-H135)

WNA COMET WEST INC (Continued) **S113047126**

Quantity Tons:	0.084
Waste Quantity:	20
Quantity Unit:	G
Additional Code 1:	Not reported
Additional Code 2:	Not reported
Additional Code 3:	Not reported
Additional Code 4:	Not reported
Additional Code 5:	Not reported
Shipment Date:	20080722
Creation Date:	11/17/2008 18:30:24
Receipt Date:	20080723
Manifest ID:	001132404SKS
Trans EPA ID:	TXR000050930
Trans Name:	SAFETY-KLEEN SYSTEMS INC
Trans 2 EPA ID:	Not reported
Trans 2 Name:	Not reported
TSDF EPA ID:	CAT000613893
Trans Name:	SAFETY-KLEEN SYSTEMS INC
TSDF Alt EPA ID:	Not reported
TSDF Alt Name:	Not reported
Waste Code Description:	134 - Aqueous solution with <10% total organic residues
RCRA Code:	Not reported
Meth Code:	H141 - Storage, Bulking, And/Or Transfer Off Site--No Treatment/Reovery (H010-H129) Or (H131-H135)
Quantity Tons:	0.084
Waste Quantity:	20
Quantity Unit:	G
Additional Code 1:	Not reported
Additional Code 2:	Not reported
Additional Code 3:	Not reported
Additional Code 4:	Not reported
Additional Code 5:	Not reported
Shipment Date:	20080523
Creation Date:	11/3/2008 18:30:40
Receipt Date:	20080527
Manifest ID:	001148489SKS
Trans EPA ID:	TXR000050930
Trans Name:	SAFETY-KLEEN SYSTEMS INC
Trans 2 EPA ID:	Not reported
Trans 2 Name:	Not reported
TSDF EPA ID:	CAT000613893
Trans Name:	SAFETY-KLEEN SYSTEMS INC
TSDF Alt EPA ID:	Not reported
TSDF Alt Name:	Not reported
Waste Code Description:	134 - Aqueous solution with <10% total organic residues
RCRA Code:	Not reported
Meth Code:	H141 - Storage, Bulking, And/Or Transfer Off Site--No Treatment/Reovery (H010-H129) Or (H131-H135)
Quantity Tons:	0.084
Waste Quantity:	20
Quantity Unit:	G
Additional Code 1:	Not reported
Additional Code 2:	Not reported
Additional Code 3:	Not reported
Additional Code 4:	Not reported

WNA COMET WEST INC (Continued) **S113047126**

Additional Code 5:	Not reported
Shipment Date:	20080404
Creation Date:	8/20/2008 18:30:32
Receipt Date:	20080408
Manifest ID:	001170359SKS
Trans EPA ID:	TXR000050930
Trans Name:	SAFETY-KLEEN SYSTEMS INC
Trans 2 EPA ID:	Not reported
Trans 2 Name:	Not reported
TSDF EPA ID:	CAT000613893
Trans Name:	SAFETY-KLEEN SYSTEMS INC
TSDF Alt EPA ID:	Not reported
TSDF Alt Name:	Not reported
Waste Code Description:	134 - Aqueous solution with <10% total organic residues
RCRA Code:	Not reported
Meth Code:	H141 - Storage, Bulking, And/Or Transfer Off Site--No Treatment/Reovery (H010-H129) Or (H131-H135)
Quantity Tons:	0.084
Waste Quantity:	20
Quantity Unit:	G
Additional Code 1:	Not reported
Additional Code 2:	Not reported
Additional Code 3:	Not reported
Additional Code 4:	Not reported
Additional Code 5:	Not reported
Shipment Date:	20080207
Creation Date:	7/22/2008 18:30:16
Receipt Date:	20080207
Manifest ID:	000987343SKS
Trans EPA ID:	TXR000050930
Trans Name:	SAFETY-KLEEN SYSTEMS INC
Trans 2 EPA ID:	Not reported
Trans 2 Name:	Not reported
TSDF EPA ID:	CAT000613893
Trans Name:	SAFETY-KLEEN SYSTEMS INC
TSDF Alt EPA ID:	Not reported
TSDF Alt Name:	Not reported
Waste Code Description:	134 - Aqueous solution with <10% total organic residues
RCRA Code:	Not reported
Meth Code:	H141 - Storage, Bulking, And/Or Transfer Off Site--No Treatment/Reovery (H010-H129) Or (H131-H135)
Quantity Tons:	0.084
Waste Quantity:	20
Quantity Unit:	G
Additional Code 1:	Not reported
Additional Code 2:	Not reported
Additional Code 3:	Not reported
Additional Code 4:	Not reported
Additional Code 5:	Not reported

Additional Info:

Year:	2007
Gen EPA ID:	CAL000065879
Shipment Date:	20071211

WNA COMET WEST INC (Continued) **S113047126**

Creation Date:	4/22/2008 18:30:43
Receipt Date:	20071211
Manifest ID:	000904407SKS
Trans EPA ID:	TXR000050930
Trans Name:	SAFETY-KLEEN SYSTEMS INC
Trans 2 EPA ID:	Not reported
Trans 2 Name:	Not reported
TSDF EPA ID:	CAT000613893
Trans Name:	SAFETY-KLEEN SYSTEMS INC
TSDF Alt EPA ID:	Not reported
TSDF Alt Name:	Not reported
Waste Code Description:	134 - Aqueous solution with <10% total organic residues
RCRA Code:	Not reported
Meth Code:	H141 - Storage, Bulking, And/Or Transfer Off Site--No Treatment/Reovery (H010-H129) Or (H131-H135)
Quantity Tons:	0.084
Waste Quantity:	20
Quantity Unit:	G
Additional Code 1:	Not reported
Additional Code 2:	Not reported
Additional Code 3:	Not reported
Additional Code 4:	Not reported
Additional Code 5:	Not reported
Shipment Date:	20071018
Creation Date:	3/18/2008 18:30:19
Receipt Date:	20071018
Manifest ID:	000785205SKS
Trans EPA ID:	TXR000050930
Trans Name:	SAFETY-KLEEN SYSTEMS INC
Trans 2 EPA ID:	Not reported
Trans 2 Name:	Not reported
TSDF EPA ID:	CAT000613893
Trans Name:	SAFETY-KLEEN SYSTEMS INC
TSDF Alt EPA ID:	Not reported
TSDF Alt Name:	Not reported
Waste Code Description:	134 - Aqueous solution with <10% total organic residues
RCRA Code:	Not reported
Meth Code:	H141 - Storage, Bulking, And/Or Transfer Off Site--No Treatment/Reovery (H010-H129) Or (H131-H135)
Quantity Tons:	0.084
Waste Quantity:	20
Quantity Unit:	G
Additional Code 1:	Not reported
Additional Code 2:	Not reported
Additional Code 3:	Not reported
Additional Code 4:	Not reported
Additional Code 5:	Not reported
Shipment Date:	20070824
Creation Date:	3/4/2008 18:30:34
Receipt Date:	20070824
Manifest ID:	000850568SKS
Trans EPA ID:	TXR000050930
Trans Name:	SAFETY-KLEEN SYSTEMS INC
Trans 2 EPA ID:	Not reported
Trans 2 Name:	Not reported

WNA COMET WEST INC (Continued) **S113047126**

TSDF EPA ID:	CAT000613893
Trans Name:	SAFETY-KLEEN SYSTEMS INC
TSDF Alt EPA ID:	Not reported
TSDF Alt Name:	Not reported
Waste Code Description:	134 - Aqueous solution with <10% total organic residues
RCRA Code:	Not reported
Meth Code:	H141 - Storage, Bulking, And/Or Transfer Off Site--No Treatment/Reovery (H010-H129) Or (H131-H135)
Quantity Tons:	0.084
Waste Quantity:	20
Quantity Unit:	G
Additional Code 1:	Not reported
Additional Code 2:	Not reported
Additional Code 3:	Not reported
Additional Code 4:	Not reported
Additional Code 5:	Not reported
Shipment Date:	20070702
Creation Date:	1/8/2008 18:31:12
Receipt Date:	20070702
Manifest ID:	000442593SKS
Trans EPA ID:	TXR000050930
Trans Name:	SAFETY-KLEEN SYSTEMS INC
Trans 2 EPA ID:	Not reported
Trans 2 Name:	Not reported
TSDF EPA ID:	CAT000613893
Trans Name:	SAFETY-KLEEN SYSTEMS INC
TSDF Alt EPA ID:	Not reported
TSDF Alt Name:	Not reported
Waste Code Description:	134 - Aqueous solution with <10% total organic residues
RCRA Code:	Not reported
Meth Code:	H141 - Storage, Bulking, And/Or Transfer Off Site--No Treatment/Reovery (H010-H129) Or (H131-H135)
Quantity Tons:	0.084
Waste Quantity:	20
Quantity Unit:	G
Additional Code 1:	Not reported
Additional Code 2:	Not reported
Additional Code 3:	Not reported
Additional Code 4:	Not reported
Additional Code 5:	Not reported
Shipment Date:	20070511
Creation Date:	12/20/2007 18:30:14
Receipt Date:	20070511
Manifest ID:	000315195SKS
Trans EPA ID:	TXR000050930
Trans Name:	SAFETY-KLEEN SYSTEMS INC
Trans 2 EPA ID:	Not reported
Trans 2 Name:	Not reported
TSDF EPA ID:	CAT000613893
Trans Name:	SAFETY-KLEEN SYSTEMS INC
TSDF Alt EPA ID:	Not reported
TSDF Alt Name:	Not reported
Waste Code Description:	134 - Aqueous solution with <10% total organic residues
RCRA Code:	Not reported
Meth Code:	H141 - Storage, Bulking, And/Or Transfer Off Site--No

WNA COMET WEST INC (Continued) **S113047126**

	Treatment/Reovery (H010-H129) Or (H131-H135)
Quantity Tons:	0.084
Waste Quantity:	20
Quantity Unit:	G
Additional Code 1:	Not reported
Additional Code 2:	Not reported
Additional Code 3:	Not reported
Additional Code 4:	Not reported
Additional Code 5:	Not reported
Shipment Date:	20070131
Creation Date:	2/23/2008 18:30:22
Receipt Date:	20070131
Manifest ID:	000348538SKS
Trans EPA ID:	TXR000050930
Trans Name:	SAFETY-KLEEN SYSTEMS INC
Trans 2 EPA ID:	Not reported
Trans 2 Name:	Not reported
TSDF EPA ID:	CAT000613893
Trans Name:	SAFETY-KLEEN SYSTEMS INC 000798
TSDF Alt EPA ID:	Not reported
TSDF Alt Name:	Not reported
Waste Code Description:	134 - Aqueous solution with <10% total organic residues
RCRA Code:	Not reported
Meth Code:	H141 - Storage, Bulking, And/Or Transfer Off Site--No Treatment/Reovery (H010-H129) Or (H131-H135)
Quantity Tons:	0.084
Waste Quantity:	20
Quantity Unit:	G
Additional Code 1:	Not reported
Additional Code 2:	Not reported
Additional Code 3:	Not reported
Additional Code 4:	Not reported
Additional Code 5:	Not reported

HWTS:

Name:	WNA COMET WEST INC
Address:	1101 SAMUELSON ST
Address 2:	Not reported
City,State,Zip:	CITY OF INDUSTRY, CA 91748
EPA ID:	CAL000065879
Inactive Date:	Not reported
Create Date:	03/11/1992
Last Act Date:	Not reported
Mailing Name:	Not reported
Mailing Address:	1135 SAMUELSON ST
Mailing Address 2:	Not reported
Mailing City,State,Zip:	CITY OF INDUSTRY, CA 917480000
Owner Name:	COMET PRODUCTS INC
Owner Address:	6 STUART RD
Owner Address 2:	Not reported
Owner City,State,Zip:	CHELMSFORD, MA 18244108
Contact Name:	LISA DIAZ
Contact Address:	1135 SAMUELSON ST
Contact Address 2:	Not reported
City,State,Zip:	CITY OF INDUSTRY, CA 91748
Facility Status:	Active

WNA COMET WEST INC (Continued) **S113047126**

Facility Type:	PERMANENT
Category:	STATE
Latitude:	33.99796
Longitude:	-117.909963

NAICS:

EPA ID:	CAL000065879
Create Date:	2008-03-20 15:51:28.017
NAICS Code:	337215
NAICS Description:	Showcase, Partition, Shelving, and Locker Manufacturing
Issued EPA ID Date:	1992-03-11 00:00:00
Inactive Date:	2020-06-30 00:00:00
Facility Name:	WNA COMET WEST INC
Facility Address:	1101 SAMUELSON ST
Facility Address 2:	Not reported
Facility City:	CITY OF INDUSTRY
Facility County:	Not reported
Facility State:	CA
Facility Zip:	917480000

F25 **WNA COMET WEST, INC.** **CPS-SLIC** **S106764826**
East **1125 SAMUELSON ST.** **WIP** **N/A**
< 1/8 **CITY OF INDUSTRY, CA 91748**
0.068 mi.
361 ft. **Site 3 of 7 in cluster F**

Relative:
Higher

Actual:
421 ft.

CPS-SLIC:

Name:	WNA COMET WEST, INC.
Address:	1125 SAMUELSON ST.
City,State,Zip:	CITY OF INDUSTRY, CA 91748
Region:	STATE
Facility Status:	**Completed - Case Closed**
Status Date:	09/27/1996
Global Id:	T10000015568
Lead Agency:	LOS ANGELES RWQCB (REGION 4)
Lead Agency Case Number:	Not reported
Latitude:	33.99829
Longitude:	-117.91056
Case Type:	Cleanup Program Site
Case Worker:	WIP
Local Agency:	Not reported
RB Case Number:	105.0080
File Location:	Not reported
Potential Media Affected:	Not reported
Potential Contaminants of Concern:	Not reported
EPA Region:	9
Coordinate Source:	Not reported
Cuf Case:	NO
Quantity Released Gallons:	Not reported
Begin Date:	01/01/1985
Leak Reported Date:	Not reported
How Discovered:	Not reported
How Discovered Description:	Not reported
Discharge Source:	Not reported
Discharge Cause:	Not reported
Stop Method:	Not reported
Stop Description:	Not reported

WNA COMET WEST, INC. (Continued) **S106764826**

No Further Action Date:	09/27/1996
CA Water Watershed Name:	San Gabriel River - Upper San Gabriel (405.20)
Dwr Groundwater Subbasin Name:	San Gabriel Valley (4-013)
Disadvantaged Community:	Disadvantaged Community
CA Enviroscreen 3 Score:	66-70%
CA Enviroscreen 4 Score:	75-80%
Military DOD Site:	No
Facility Project Subtype:	Not reported
RWQCB Region:	LOS ANGELES RWQCB (REGION 4)
Site History:	Not reported

Click here to access the California GeoTracker records for this facility:

WIP:

Name:	WNA COMET WEST, INC.
Address:	1125 Samuelson St
City,State,Zip:	CITY OF INDUSTRY (CORPORATE NAME INDUSTRY), CA 91748
Region:	4
File Number:	105.0080
File Status:	**Historical**
Staff:	DRASMUSS
Facility Suite:	Not reported

D26 **K R SERVICES** **WIP** **S106764994**
NNE **1044 LAWSON ST** **N/A**
< 1/8 **CITY OF INDUSTRY (CORPORATE NA, CA 91715**
0.072 mi.
380 ft. **Site 4 of 12 in cluster D**

Relative:
Higher
Actual:
422 ft.

WIP:

Name:	K R SERVICES
Address:	1044 Lawson St
City,State,Zip:	CITY OF INDUSTRY (CORPORATE NAME INDUSTRY), CA 91715-1174
Region:	4
File Number:	105.0344
File Status:	**Historical**
Staff:	RASTON
Facility Suite:	Not reported

D27 **HOLIDAY PRINTING** **RCRA-SQG** **1000596924**
NNE **1034 LAWSON** **CPS-SLIC** **CAD983609140**
< 1/8 **INDUSTRY, CA 91748** **EMI**
0.073 mi. **WIP**
386 ft. **Site 5 of 12 in cluster D**

Relative:
Higher
Actual:
422 ft.

RCRA Listings:

Date Form Received by Agency:	19911010
Handler Name:	Holiday Printing
Handler Address:	1034 LAWSON
Handler City,State,Zip:	INDUSTRY, CA 91748
EPA ID:	CAD983609140
Contact Name:	ROBERT SCHLUTER
Contact Address:	1034 LAWSON
Contact City,State,Zip:	INDUSTRY, CA 91748
Contact Telephone:	818-912-6008
Contact Fax:	Not reported

HOLIDAY PRINTING (Continued) **1000596924**

Contact Email:	Not reported
Contact Title:	Not reported
EPA Region:	09
Land Type:	Private
Federal Waste Generator Description:	Small Quantity Generator
Non-Notifier:	Not reported
Biennial Report Cycle:	Not reported
Accessibility:	Not reported
Active Site Indicator:	Handler Activities
State District Owner:	Not reported
State District:	Not reported
Mailing Address:	1034 LAWSON
Mailing City,State,Zip:	INDUSTRY, CA 91748
Owner Name:	Dominion Propertys
Owner Type:	Private
Operator Name:	Not reported
Operator Type:	Not reported
Short-Term Generator Activity:	No
Importer Activity:	No
Mixed Waste Generator:	No
Transporter Activity:	No
Transfer Facility Activity:	No
Recycler Activity with Storage:	No
Small Quantity On-Site Burner Exemption:	No
Smelting Melting and Refining Furnace Exemption:	No
Underground Injection Control:	No
Off-Site Waste Receipt:	No
Universal Waste Indicator:	No
Universal Waste Destination Facility:	No
Federal Universal Waste:	No
Active Site State-Reg Handler:	---
Federal Facility Indicator:	Not reported
Hazardous Secondary Material Indicator:	NN
Sub-Part K Indicator:	Not reported
2018 GPRA Permit Baseline:	Not on the Baseline
2018 GPRA Renewals Baseline:	Not on the Baseline
202 GPRA Corrective Action Baseline:	No
Subject to Corrective Action Universe:	No
Non-TSDFs Where RCRA CA has Been Imposed Universe:	No
Corrective Action Priority Ranking:	No NCAPS ranking
Environmental Control Indicator:	No
Institutional Control Indicator:	No
Human Exposure Controls Indicator:	N/A
Groundwater Controls Indicator:	N/A
Significant Non-Complier Universe:	No
Unaddressed Significant Non-Complier Universe:	No
Addressed Significant Non-Complier Universe:	No
Significant Non-Complier With a Compliance Schedule Universe:	No
Financial Assurance Required:	Not reported
Handler Date of Last Change:	20020627
Recognized Trader-Importer:	No
Recognized Trader-Exporter:	No
Importer of Spent Lead Acid Batteries:	No
Exporter of Spent Lead Acid Batteries:	No
Recycler Activity Without Storage:	Not reported
Manifest Broker:	Not reported
Sub-Part P Indicator:	No

HOLIDAY PRINTING (Continued) **1000596924**

Handler - Owner Operator:

Owner/Operator Indicator:	Owner
Owner/Operator Name: DOMINION PROPERTYS	
Legal Status:	Private
Date Became Current:	Not reported
Date Ended Current:	Not reported
Owner/Operator Address:	1034 LAWSON
Owner/Operator City,State,Zip:	INDUSTRY, CA 91748
Owner/Operator Telephone:	713-829-4747
Owner/Operator Telephone Ext:	Not reported
Owner/Operator Fax:	Not reported
Owner/Operator Email:	Not reported

Historic Generators:

Receive Date:	19911010
Handler Name: HOLIDAY PRINTING	
Federal Waste Generator Description:	Small Quantity Generator
State District Owner:	Not reported
Large Quantity Handler of Universal Waste:	No
Recognized Trader Importer:	No
Recognized Trader Exporter:	No
Spent Lead Acid Battery Importer:	No
Spent Lead Acid Battery Exporter:	No
Current Record:	Yes
Non Storage Recycler Activity:	Not reported
Electronic Manifest Broker:	Not reported

List of NAICS Codes and Descriptions:

NAICS Code:	32311
NAICS Description:	PRINTING

Facility Has Received Notices of Violations:

Violations:	No Violations Found

Evaluation Action Summary:

Evaluations:	No Evaluations Found

CPS-SLIC:

Name:	HOLIDAY PRINTING
Address:	1034 LAWSON ST.
City,State,Zip:	CITY OF INDUSTRY, CA 91748
Region:	STATE
Facility Status:	**Completed - Case Closed**
Status Date:	11/11/1991
Global Id:	T10000015778
Lead Agency:	LOS ANGELES RWQCB (REGION 4)
Lead Agency Case Number:	Not reported
Latitude:	34.00009
Longitude:	-117.91066
Case Type:	Cleanup Program Site
Case Worker:	WIP
Local Agency:	Not reported
RB Case Number:	105.0334

HOLIDAY PRINTING (Continued) **1000596924**

File Location:	Not reported
Potential Media Affected:	Not reported
Potential Contaminants of Concern:	Not reported
EPA Region:	9
Coordinate Source:	Not reported
Cuf Case:	NO
Quantity Released Gallons:	Not reported
Begin Date:	01/01/1985
Leak Reported Date:	Not reported
How Discovered:	Not reported
How Discovered Description:	Not reported
Discharge Source:	Not reported
Discharge Cause:	Not reported
Stop Method:	Not reported
Stop Description:	Not reported
No Further Action Date:	11/11/1991
CA Water Watershed Name:	San Gabriel River - Upper San Gabriel (405.20)
Dwr Groundwater Subbasin Name:	San Gabriel Valley (4-013)
Disadvantaged Community:	Disadvantaged Community
CA Enviroscreen 3 Score:	66-70%
CA Enviroscreen 4 Score:	75-80%
Military DOD Site:	No
Facility Project Subtype:	Not reported
RWQCB Region:	LOS ANGELES RWQCB (REGION 4)
Site History:	Not reported

Click here to access the California GeoTracker records for this facility:

EMI:

Name:	HOLIDAY PRINTING & LITHOGRAPH
Address:	1034 LAWSON ST
City,State,Zip:	CITY OF INDUSTRY, CA 917481107
Year:	1996
County Code:	19
Air Basin:	SC
Facility ID:	96439
Air District Name:	SC
SIC Code:	2752
Air District Name:	SOUTH COAST AQMD
Community Health Air Pollution Info System:	Not reported
Consolidated Emission Reporting Rule:	Not reported
Total Organic Hydrocarbon Gases Tons/Yr:	0
Reactive Organic Gases Tons/Yr:	0
Carbon Monoxide Emissions Tons/Yr:	0
NOX - Oxides of Nitrogen Tons/Yr:	0
SOX - Oxides of Sulphur Tons/Yr:	0
Particulate Matter Tons/Yr:	0
Part. Matter 10 Micrometers and Smllr Tons/Yr:	0

Name:	HOLIDAY PRINTING & LITHOGRAPH
Address:	1034 LAWSON ST
City,State,Zip:	CITY OF INDUSTRY, CA 917481107
Year:	1997
County Code:	19
Air Basin:	SC
Facility ID:	96439
Air District Name:	SC

HOLIDAY PRINTING (Continued) **1000596924**

SIC Code:	2752
Air District Name:	SOUTH COAST AQMD
Community Health Air Pollution Info System:	Not reported
Consolidated Emission Reporting Rule:	Not reported
Total Organic Hydrocarbon Gases Tons/Yr:	2
Reactive Organic Gases Tons/Yr:	2
Carbon Monoxide Emissions Tons/Yr:	0
NOX - Oxides of Nitrogen Tons/Yr:	0
SOX - Oxides of Sulphur Tons/Yr:	0
Particulate Matter Tons/Yr:	0
Part. Matter 10 Micrometers and Smllr Tons/Yr:	0

Name:	HOLIDAY PRINTING & LITHOGRAPH
Address:	1034 LAWSON ST
City,State,Zip:	CITY OF INDUSTRY, CA 917481107
Year:	1998
County Code:	19
Air Basin:	SC
Facility ID:	96439
Air District Name:	SC
SIC Code:	2752
Air District Name:	SOUTH COAST AQMD
Community Health Air Pollution Info System:	Not reported
Consolidated Emission Reporting Rule:	Not reported
Total Organic Hydrocarbon Gases Tons/Yr:	2
Reactive Organic Gases Tons/Yr:	2
Carbon Monoxide Emissions Tons/Yr:	0
NOX - Oxides of Nitrogen Tons/Yr:	0
SOX - Oxides of Sulphur Tons/Yr:	0
Particulate Matter Tons/Yr:	0
Part. Matter 10 Micrometers and Smllr Tons/Yr:	0

Name:	HOLIDAY PRINTING & LITHOGRAPH
Address:	1034 LAWSON ST
City,State,Zip:	CITY OF INDUSTRY, CA 917481107
Year:	1999
County Code:	19
Air Basin:	SC
Facility ID:	96439
Air District Name:	SC
SIC Code:	2752
Air District Name:	SOUTH COAST AQMD
Community Health Air Pollution Info System:	Not reported
Consolidated Emission Reporting Rule:	Not reported
Total Organic Hydrocarbon Gases Tons/Yr:	2
Reactive Organic Gases Tons/Yr:	2
Carbon Monoxide Emissions Tons/Yr:	0
NOX - Oxides of Nitrogen Tons/Yr:	0
SOX - Oxides of Sulphur Tons/Yr:	0
Particulate Matter Tons/Yr:	0
Part. Matter 10 Micrometers and Smllr Tons/Yr:	0

Name:	HOLIDAY PRINTING & LITHOGRAPH
Address:	1034 LAWSON ST
City,State,Zip:	CITY OF INDUSTRY, CA 917481107
Year:	2000
County Code:	19

HOLIDAY PRINTING (Continued) **1000596924**

Air Basin:	SC
Facility ID:	96439
Air District Name:	SC
SIC Code:	2752
Air District Name:	SOUTH COAST AQMD
Community Health Air Pollution Info System:	Not reported
Consolidated Emission Reporting Rule:	Not reported
Total Organic Hydrocarbon Gases Tons/Yr:	2
Reactive Organic Gases Tons/Yr:	2
Carbon Monoxide Emissions Tons/Yr:	0
NOX - Oxides of Nitrogen Tons/Yr:	0
SOX - Oxides of Sulphur Tons/Yr:	0
Particulate Matter Tons/Yr:	0
Part. Matter 10 Micrometers and Smllr Tons/Yr:	0

Name:	HOLIDAY PRINTING & LITHOGRAPH
Address:	1034 LAWSON ST
City,State,Zip:	CITY OF INDUSTRY, CA 917481107
Year:	2001
County Code:	19
Air Basin:	SC
Facility ID:	96439
Air District Name:	SC
SIC Code:	2752
Air District Name:	SOUTH COAST AQMD
Community Health Air Pollution Info System:	Not reported
Consolidated Emission Reporting Rule:	Not reported
Total Organic Hydrocarbon Gases Tons/Yr:	6
Reactive Organic Gases Tons/Yr:	2
Carbon Monoxide Emissions Tons/Yr:	0
NOX - Oxides of Nitrogen Tons/Yr:	0
SOX - Oxides of Sulphur Tons/Yr:	0
Particulate Matter Tons/Yr:	0
Part. Matter 10 Micrometers and Smllr Tons/Yr:	0

WIP:

Name:	HOLIDAY PRINTING
Address:	1034 Lawson St
City,State,Zip:	CITY OF INDUSTRY (CORPORATE NAME INDUSTRY), CA
Region:	4
File Number:	105.0334
File Status:	**Historical**
Staff:	RASTON
Facility Suite:	Not reported

D28 **SNAPEDGE INC** **RCRA-SQG** **1000345836**
NNE **1032 SOUTH LAWSON STREET** **CAD982475683**
< 1/8 **CITY OF INDUSTRY, CA 91748**
0.074 mi.
389 ft. **Site 6 of 12 in cluster D**

Relative:
Higher

Actual:
422 ft.

RCRA Listings:

Date Form Received by Agency:	19880613
Handler Name:	Snapedge Inc
Handler Address:	1032 SOUTH LAWSON STREET
Handler City,State,Zip:	CITY OF INDUSTRY, CA 91748
EPA ID:	CAD982475683

SNAPEDGE INC (Continued) **1000345836**

Contact Name:	ENVIRONMENTAL MANAGER
Contact Address:	1032 SOUTH LAWSON STREET
Contact City,State,Zip:	CITY OF INDUSTRY, CA 91748
Contact Telephone:	818-964-5909
Contact Fax:	Not reported
Contact Email:	Not reported
Contact Title:	Not reported
EPA Region:	09
Land Type:	Other
Federal Waste Generator Description:	Small Quantity Generator
Non-Notifier:	Not reported
Biennial Report Cycle:	Not reported
Accessibility:	Not reported
Active Site Indicator:	Handler Activities
State District Owner:	CA
State District:	3
Mailing Address:	1033 SOUTH LAWSON STREET
Mailing City,State,Zip:	CITYOF INDUSTRY, CA 91748
Owner Name:	Buonauro Linza
Owner Type:	Private
Operator Name:	Not Required
Operator Type:	Private
Short-Term Generator Activity:	No
Importer Activity:	No
Mixed Waste Generator:	No
Transporter Activity:	No
Transfer Facility Activity:	No
Recycler Activity with Storage:	No
Small Quantity On-Site Burner Exemption:	No
Smelting Melting and Refining Furnace Exemption:	No
Underground Injection Control:	No
Off-Site Waste Receipt:	No
Universal Waste Indicator:	No
Universal Waste Destination Facility:	No
Federal Universal Waste:	No
Active Site State-Reg Handler:	---
Federal Facility Indicator:	Not reported
Hazardous Secondary Material Indicator:	NN
Sub-Part K Indicator:	Not reported
2018 GPRA Permit Baseline:	Not on the Baseline
2018 GPRA Renewals Baseline:	Not on the Baseline
202 GPRA Corrective Action Baseline:	No
Subject to Corrective Action Universe:	No
Non-TSDFs Where RCRA CA has Been Imposed Universe:	No
Corrective Action Priority Ranking:	No NCAPS ranking
Environmental Control Indicator:	No
Institutional Control Indicator:	No
Human Exposure Controls Indicator:	N/A
Groundwater Controls Indicator:	N/A
Significant Non-Complier Universe:	No
Unaddressed Significant Non-Complier Universe:	No
Addressed Significant Non-Complier Universe:	No
Significant Non-Complier With a Compliance Schedule Universe:	No
Financial Assurance Required:	Not reported
Handler Date of Last Change:	20020627
Recognized Trader-Importer:	No
Recognized Trader-Exporter:	No

SNAPEDGE INC (Continued) **1000345836**

Importer of Spent Lead Acid Batteries:	No
Exporter of Spent Lead Acid Batteries:	No
Recycler Activity Without Storage:	Not reported
Manifest Broker:	Not reported
Sub-Part P Indicator:	No

Handler - Owner Operator:

Owner/Operator Indicator:	Operator
Owner/Operator Name: NOT REQUIRED	
Legal Status:	Private
Date Became Current:	Not reported
Date Ended Current:	Not reported
Owner/Operator Address:	NOT REQUIRED
Owner/Operator City,State,Zip:	NOT REQUIRED, ME 99999
Owner/Operator Telephone:	415-555-1212
Owner/Operator Telephone Ext:	Not reported
Owner/Operator Fax:	Not reported
Owner/Operator Email:	Not reported

Owner/Operator Indicator:	Owner
Owner/Operator Name: BUONAURO LINZA	
Legal Status:	Private
Date Became Current:	Not reported
Date Ended Current:	Not reported
Owner/Operator Address:	NOT REQUIRED
Owner/Operator City,State,Zip:	NOT REQUIRED, ME 99999
Owner/Operator Telephone:	415-555-1212
Owner/Operator Telephone Ext:	Not reported
Owner/Operator Fax:	Not reported
Owner/Operator Email:	Not reported

Historic Generators:

Receive Date:	19880613
Handler Name: SNAPEDGE INC	
Federal Waste Generator Description:	Small Quantity Generator
State District Owner:	CA
Large Quantity Handler of Universal Waste:	No
Recognized Trader Importer:	No
Recognized Trader Exporter:	No
Spent Lead Acid Battery Importer:	No
Spent Lead Acid Battery Exporter:	No
Current Record:	Yes
Non Storage Recycler Activity:	Not reported
Electronic Manifest Broker:	Not reported

List of NAICS Codes and Descriptions:

NAICS Codes:	No NAICS Codes Found

Facility Has Received Notices of Violations:

Violations:	No Violations Found

Evaluation Action Summary:

Evaluations:	No Evaluations Found

D29 NNE < 1/8 0.074 mi. 389 ft. | **SNAPEDGE INC.**
1032 LAWSON ST.
CITY OF INDUSTRY, CA 91748

Site 7 of 12 in cluster D

CPS-SLIC **S106764942**
WIP **N/A**

Relative: Higher

Actual: 422 ft.

CPS-SLIC:

Name:	SNAPEDGE INC.
Address:	1032 LAWSON ST.
City,State,Zip:	CITY OF INDUSTRY, CA 91748
Region:	STATE
Facility Status:	**Completed - Case Closed**
Status Date:	06/14/1991
Global Id:	T10000015718
Lead Agency:	LOS ANGELES RWQCB (REGION 4)
Lead Agency Case Number:	Not reported
Latitude:	34.0001
Longitude:	-117.91066
Case Type:	Cleanup Program Site
Case Worker:	WIP
Local Agency:	Not reported
RB Case Number:	105.0256
File Location:	Not reported
Potential Media Affected:	Not reported
Potential Contaminants of Concern:	Not reported
EPA Region:	9
Coordinate Source:	Not reported
Cuf Case:	NO
Quantity Released Gallons:	Not reported
Begin Date:	01/01/1985
Leak Reported Date:	Not reported
How Discovered:	Not reported
How Discovered Description:	Not reported
Discharge Source:	Not reported
Discharge Cause:	Not reported
Stop Method:	Not reported
Stop Description:	Not reported
No Further Action Date:	06/14/1991
CA Water Watershed Name:	San Gabriel River - Upper San Gabriel (405.20)
Dwr Groundwater Subbasin Name:	San Gabriel Valley (4-013)
Disadvantaged Community:	Disadvantaged Community
CA Enviroscreen 3 Score:	66-70%
CA Enviroscreen 4 Score:	75-80%
Military DOD Site:	No
Facility Project Subtype:	Not reported
RWQCB Region:	LOS ANGELES RWQCB (REGION 4)
Site History:	Not reported

Click here to access the California GeoTracker records for this facility:

WIP:

Name:	SNAPEDGE INC.
Address:	1032 Lawson St
City,State,Zip:	CITY OF INDUSTRY (CORPORATE NAME INDUSTRY), CA 91748
Region:	4
File Number:	105.0256
File Status:	**Historical**
Staff:	JPRICE
Facility Suite:	Not reported

D30 NNE < 1/8 0.074 mi. 392 ft. | **WILTON-ANDERSON CORPORATION**
1030 LAWSON ST.
CITY OF INDUSTRY, CA 91748

Site 8 of 12 in cluster D

CPS-SLIC WIP | **S106764976 N/A**

Relative: Higher

Actual: 422 ft.

CPS-SLIC:

Name:	WILTON-ANDERSON CORPORATION
Address:	1030 LAWSON ST.
City,State,Zip:	CITY OF INDUSTRY, CA 91748
Region:	STATE
Facility Status:	**Completed - Case Closed**
Status Date:	06/14/1991
Global Id:	T10000015764
Lead Agency:	LOS ANGELES RWQCB (REGION 4)
Lead Agency Case Number:	Not reported
Latitude:	34.00011
Longitude:	-117.91066
Case Type:	Cleanup Program Site
Case Worker:	WIP
Local Agency:	Not reported
RB Case Number:	105.0310
File Location:	Not reported
Potential Media Affected:	Not reported
Potential Contaminants of Concern:	Not reported
EPA Region:	9
Coordinate Source:	Not reported
Cuf Case:	NO
Quantity Released Gallons:	Not reported
Begin Date:	01/01/1985
Leak Reported Date:	Not reported
How Discovered:	Not reported
How Discovered Description:	Not reported
Discharge Source:	Not reported
Discharge Cause:	Not reported
Stop Method:	Not reported
Stop Description:	Not reported
No Further Action Date:	06/14/1991
CA Water Watershed Name:	San Gabriel River - Upper San Gabriel (405.20)
Dwr Groundwater Subbasin Name:	San Gabriel Valley (4-013)
Disadvantaged Community:	Disadvantaged Community
CA Enviroscreen 3 Score:	66-70%
CA Enviroscreen 4 Score:	75-80%
Military DOD Site:	No
Facility Project Subtype:	Not reported
RWQCB Region:	LOS ANGELES RWQCB (REGION 4)
Site History:	Not reported

Click here to access the California GeoTracker records for this facility:

WIP:

Name:	WILTON-ANDERSON CORPORATION
Address:	1030 Lawson St
City,State,Zip:	CITY OF INDUSTRY (CORPORATE NAME INDUSTRY), CA 91748
Region:	4
File Number:	105.0310
File Status:	**Historical**
Staff:	JPRICE
Facility Suite:	Not reported

D31 NNE < 1/8 0.075 mi. 396 ft. | **NATIONAL SAMPLE SERVICE, INC.**
1028 LAWSON ST.
CITY OF INDUSTRY, CA 91748

Site 9 of 12 in cluster D

CPS-SLIC WIP | **S106764896 N/A**

Relative: Higher

Actual: 422 ft.

CPS-SLIC:

Name:	NATIONAL SAMPLE SERVICE, INC.
Address:	1028 LAWSON ST.
City,State,Zip:	CITY OF INDUSTRY, CA 91748
Region:	STATE
Facility Status:	**Completed - Case Closed**
Status Date:	06/14/1991
Global Id:	T10000015661
Lead Agency:	LOS ANGELES RWQCB (REGION 4)
Lead Agency Case Number:	Not reported
Latitude:	34.00012
Longitude:	-117.91066
Case Type:	Cleanup Program Site
Case Worker:	WIP
Local Agency:	Not reported
RB Case Number:	105.0187
File Location:	Not reported
Potential Media Affected:	Not reported
Potential Contaminants of Concern:	Not reported
EPA Region:	9
Coordinate Source:	Not reported
Cuf Case:	NO
Quantity Released Gallons:	Not reported
Begin Date:	01/01/1985
Leak Reported Date:	Not reported
How Discovered:	Not reported
How Discovered Description:	Not reported
Discharge Source:	Not reported
Discharge Cause:	Not reported
Stop Method:	Not reported
Stop Description:	Not reported
No Further Action Date:	06/14/1991
CA Water Watershed Name:	San Gabriel River - Upper San Gabriel (405.20)
Dwr Groundwater Subbasin Name:	San Gabriel Valley (4-013)
Disadvantaged Community:	Disadvantaged Community
CA Enviroscreen 3 Score:	66-70%
CA Enviroscreen 4 Score:	75-80%
Military DOD Site:	No
Facility Project Subtype:	Not reported
RWQCB Region:	LOS ANGELES RWQCB (REGION 4)
Site History:	Not reported

Click here to access the California GeoTracker records for this facility:

WIP:

Name:	NATIONAL SAMPLE SERVICE, INC.
Address:	1028 Lawson St
City,State,Zip:	CITY OF INDUSTRY (CORPORATE NAME INDUSTRY), CA 91748
Region:	4
File Number:	105.0187
File Status:	**Historical**
Staff:	JPRICE
Facility Suite:	Not reported

D32 NNE < 1/8 0.077 mi. 406 ft. | **BANK OF INDUSTRY 1022 LAWSON ST. CITY OF INDUSTRY, CA 91748** | **CPS-SLIC HAZNET WIP HWTS** | **S106764921 N/A**

Site 10 of 12 in cluster D

Relative: Higher

Actual: 423 ft.

CPS-SLIC:

Name:	BANK OF INDUSTRY
Address:	1022 LAWSON ST.
City,State,Zip:	CITY OF INDUSTRY, CA 91748
Region:	STATE
Facility Status:	**Completed - Case Closed**
Status Date:	06/14/1991
Global Id:	T10000015689
Lead Agency:	LOS ANGELES RWQCB (REGION 4)
Lead Agency Case Number:	Not reported
Latitude:	34.00015
Longitude:	-117.91074
Case Type:	Cleanup Program Site
Case Worker:	WIP
Local Agency:	Not reported
RB Case Number:	105.0224
File Location:	Not reported
Potential Media Affected:	Not reported
Potential Contaminants of Concern:	Not reported
EPA Region:	9
Coordinate Source:	Not reported
Cuf Case:	NO
Quantity Released Gallons:	Not reported
Begin Date:	01/01/1985
Leak Reported Date:	Not reported
How Discovered:	Not reported
How Discovered Description:	Not reported
Discharge Source:	Not reported
Discharge Cause:	Not reported
Stop Method:	Not reported
Stop Description:	Not reported
No Further Action Date:	06/14/1991
CA Water Watershed Name:	San Gabriel River - Upper San Gabriel (405.20)
Dwr Groundwater Subbasin Name:	San Gabriel Valley (4-013)
Disadvantaged Community:	Disadvantaged Community
CA Enviroscreen 3 Score:	66-70%
CA Enviroscreen 4 Score:	75-80%
Military DOD Site:	No
Facility Project Subtype:	Not reported
RWQCB Region:	LOS ANGELES RWQCB (REGION 4)
Site History:	Not reported

Click here to access the California GeoTracker records for this facility:

HAZNET:

Name:	INDUSTRY LAWSON PARTNERS
Address:	1022 LAWSON STREET
Address 2:	Not reported
City,State,Zip:	LA PUENTE, CA 91748
Contact:	EVAN JAMES
Telephone:	3106647144
Mailing Name:	Not reported
Mailing Address:	2811 WILSHIRE BLVD.

BANK OF INDUSTRY (Continued) **S106764921**

Year:	2017
Gepaid:	CAC002935089
TSD EPA ID:	CAD982444481
CA Waste Code:	331 - Off-specification, aged or surplus organics
Disposal Method:	H141 - Storage, Bulking, And/Or Transfer Off Site--No Treatment/Reovery (H010-H129) Or (H131-H135)
Tons:	0.132

Additional Info:

Year:	2017
Gen EPA ID:	CAC002935089
Shipment Date:	20171108
Creation Date:	8/7/2018 18:30:34
Receipt Date:	20171109
Manifest ID:	017380045JJK
Trans EPA ID:	CAR000172460
Trans Name:	ENVIRONMENTAL LOGISTICS INC
Trans 2 EPA ID:	Not reported
Trans 2 Name:	Not reported
TSDF EPA ID:	CAD982444481
Trans Name:	FILTER RECYCLING SERVICES INC
TSDF Alt EPA ID:	Not reported
TSDF Alt Name:	Not reported
Waste Code Description:	331 - Off-specification, aged, or surplus organics
RCRA Code:	Not reported
Meth Code:	H141 - Storage, Bulking, And/Or Transfer Off Site--No Treatment/Reovery (H010-H129) Or (H131-H135)
Quantity Tons:	0.132
Waste Quantity:	40
Quantity Unit:	G
Additional Code 1:	Not reported
Additional Code 2:	Not reported
Additional Code 3:	Not reported
Additional Code 4:	Not reported
Additional Code 5:	Not reported

WIP:

Name:	BANK OF INDUSTRY
Address:	1022 Lawson St
City,State,Zip:	CITY OF INDUSTRY (CORPORATE NAME INDUSTRY), CA 91748
Region:	4
File Number:	105.0224
File Status:	**Historical**
Staff:	JPRICE
Facility Suite:	Not reported

HWTS:

Name:	INDUSTRY LAWSON PARTNERS
Address:	1022 LAWSON STREET
Address 2:	Not reported
City,State,Zip:	LA PUENTE, CA 91748
EPA ID:	CAC002935089
Inactive Date:	02/02/2018
Create Date:	11/02/2017

BANK OF INDUSTRY (Continued) **S106764921**

Last Act Date:	Not reported
Mailing Name:	Not reported
Mailing Address:	2811 WILSHIRE BLVD.
Mailing Address 2:	Not reported
Mailing City,State,Zip:	SANTA MONICA, CA 90403
Owner Name:	INDUSTRY LAWSON PARTNERS LP
Owner Address:	2811 WILSHIRE BLVD.
Owner Address 2:	Not reported
Owner City,State,Zip:	SANTA MONICA, CA 90403
Contact Name:	EVAN JAMES
Contact Address:	2811 WILSHIRE BLVD.
Contact Address 2:	Not reported
City,State,Zip:	SANTA MONICA, CA 90403
Facility Status:	Inactive
Facility Type:	TEMPORARY
Category:	STATE
Latitude:	34.000702
Longitude:	-117.910962

NAICS:

EPA ID:	CAC002935089
Create Date:	2017-11-02 14:51:27.357
NAICS Code:	324191
NAICS Description:	Petroleum Lubricating Oil and Grease Manufacturing
Issued EPA ID Date:	2017-11-02 14:51:27.35700
Inactive Date:	2018-02-02 03:00:30.08300
Facility Name:	INDUSTRY LAWSON PARTNERS
Facility Address:	1022 LAWSON STREET
Facility Address 2:	Not reported
Facility City:	LA PUENTE
Facility County:	Not reported
Facility State:	CA
Facility Zip:	91748

F33 **WNA COMET WEST INC** **LOS ANGELES CO. HMS** **S103996235**
ENE **1101 S SAMUELSON ST** **WIP** **N/A**
< 1/8 **CITY OF INDUSTRY, CA 91748**
0.077 mi.
406 ft. **Site 4 of 7 in cluster F**

Relative:
Higher

Actual:
421 ft.

LOS ANGELES CO. HMS:

Name:	WNA COMET WEST INC
Address:	1101 S SAMUELSON ST
City,State,Zip:	CITY OF INDUSTRY, CA 91748
Region:	LA
Permit Category:	I
Facility Id:	026575-036474
Facility Type:	01
Facility Status:	Removed
Area:	6H
Permit Number:	000320399
Permit Status:	Removed

WIP:

Name:	CALIFORNIA CUTLERY
Address:	1101 Samuelson St
City,State,Zip:	CITY OF INDUSTRY (CORPORATE NAME INDUSTRY), CA 91745

WNA COMET WEST INC (Continued) **S103996235**

Region: 4
File Number: 105.0055
File Status: Historical
Staff: RWANG
Facility Suite: Not reported

D34 NNE < 1/8 0.077 mi. 409 ft. **DONALD M. HOOVER CO.** **CPS-SLIC** **S106764831**
1020 LAWSON ST. **WIP** **N/A**
CITY OF INDUSTRY, CA 91748

Site 11 of 12 in cluster D

Relative: Higher

Actual: 423 ft.

CPS-SLIC:

Name:	DONALD M. HOOVER CO.
Address:	1020 LAWSON ST.
City,State,Zip:	CITY OF INDUSTRY, CA 91748
Region:	STATE
Facility Status:	**Completed - Case Closed**
Status Date:	06/14/1991
Global Id:	T10000015576
Lead Agency:	LOS ANGELES RWQCB (REGION 4)
Lead Agency Case Number:	Not reported
Latitude:	34.00019
Longitude:	-117.91067
Case Type:	Cleanup Program Site
Case Worker:	WIP
Local Agency:	Not reported
RB Case Number:	105.0086
File Location:	Not reported
Potential Media Affected:	Not reported
Potential Contaminants of Concern:	Not reported
EPA Region:	9
Coordinate Source:	Not reported
Cuf Case:	NO
Quantity Released Gallons:	Not reported
Begin Date:	01/01/1985
Leak Reported Date:	Not reported
How Discovered:	Not reported
How Discovered Description:	Not reported
Discharge Source:	Not reported
Discharge Cause:	Not reported
Stop Method:	Not reported
Stop Description:	Not reported
No Further Action Date:	06/14/1991
CA Water Watershed Name:	San Gabriel River - Upper San Gabriel (405.20)
Dwr Groundwater Subbasin Name:	San Gabriel Valley (4-013)
Disadvantaged Community:	Disadvantaged Community
CA Enviroscreen 3 Score:	66-70%
CA Enviroscreen 4 Score:	75-80%
Military DOD Site:	No
Facility Project Subtype:	Not reported
RWQCB Region:	LOS ANGELES RWQCB (REGION 4)
Site History:	Not reported

Click here to access the California GeoTracker records for this facility:

WIP:

DONALD M. HOOVER CO. (Continued) **S106764831**

Name:	DONALD M. HOOVER CO.
Address:	1020 Lawson St
City,State,Zip:	CITY OF INDUSTRY (CORPORATE NAME INDUSTRY), CA 91748
Region:	4
File Number:	105.0086
File Status:	**Historical**
Staff:	JPRICE
Facility Suite:	Not reported

F35 **CONSOLIDATED CONTAINER CO LP** **PFAS ECHO** **1027344964**
East **N/A**
< 1/8 **CITY OF INDUSTRY, CA**
0.080 mi.
420 ft. **Site 5 of 7 in cluster F**

Relative:
Higher

Actual:
421 ft.

PFAS ECHO:

Name:	CONSOLIDATED CONTAINER CO LP
Address:	Not reported
City,State,Zip:	CITY OF INDUSTRY, CA
Latitude:	33.99827
Longitude:	-117.90994
Count:	1
County:	LOS ANGELES
Status:	Active
Region:	09
Industry:	Plastics and Resins
ECHO Facility Report:	https://echo.epa.gov/detailed-facility-report?fid=110070088170
Facility Percent Minority:	91.268
Facility Derived Tribes:	-
Facility Population:	5356.62
EPA Programs:	CWA; RCRA
Federal Facility:	No
Federal Agency:	-
Facility FIPS Code:	06037
Facility Indian Country Flag:	N
Facility Collection Method:	-
Facility Derived HUC:	18070106
Facility Derived WBD:	180701060402
Facility Derived CD113:	32
Facility Derived CB2010:	060374082111047
Facility Major Flag:	-
Facility Active Flag:	Y
Facility Inspection Count:	0
Facility Date Last Inspection:	-
Facility Days Last Inspection:	-
Facility Informal Count:	0
Facility Date Last Informal Action:	-
Facility Formal Action Count:	0
Facility Date Last Formal Action:	-
Facility Total Penalties:	0
Facility Penalty Count:	-
Facility Date Last Penalty:	-
Facility Last Penalty AMT:	-
Facility QTRS With NC:	0
Facility Programs With SNC:	0
Facility Compliance Status:	No Violation Identified
Facility SNC Flag:	N
AIR Flag:	N

CONSOLIDATED CONTAINER CO LP (Continued) **1027344964**

NPDES Flag:	Y
SDWIS Flag:	N
RCRA Flag:	Y
TRI Flag:	N
GHG Flag:	N
AIR IDS:	-
CAA Permit Types:	-
CAA NAICS:	-
CAA SICS:	-
NPDES IDS:	CAZ189960
CWA Permit Types:	Minor
CWA NAICS:	-
CWA SICS:	3089
RCRA IDS:	CAL000326183
RCRA Permit Types:	Other
RCRA NAICS:	32616
SDWA IDS:	-
SDWA System Types:	-
SDWA Compliance Status:	-
SDWA SNC Flag:	N
TRI IDS:	-
TRI Releases Transfers:	-
TRI On Site Releases:	-
TRI Off Site Transfers:	-
TRI Reporter:	-
Facility IMP Water Flag:	-
EJSCREEN Flag US:	Y
EJSCREEN Report:	https://ejscreen.epa.gov/mapper/mobile/EJSCREEN_mobile.aspx?geometry=%7B%22x%22:-117.90994,%22y%22:33.99827,%22spatialReference%22:%7B%22wkid%22:4326%7D%7D&unit=9035&areatype=&areaid=&basemap=streets&distance=1

F36 **WNA** **PFAS ECHO** **1027440938**
East **N/A**
< 1/8 **INDUSTRY, CA**
0.080 mi.
422 ft. **Site 6 of 7 in cluster F**

Relative:
Higher

Actual:
421 ft.

PFAS ECHO:

Name:	WNA
Address:	Not reported
City,State,Zip:	INDUSTRY, CA
Latitude:	33.99796
Longitude:	-117.90996
Count:	1
County:	Not reported
Status:	Inactive
Region:	09
Industry:	Plastics and Resins
ECHO Facility Report:	https://echo.epa.gov/detailed-facility-report?fid=110070090441
Facility Percent Minority:	91.241
Facility Derived Tribes:	-
Facility Population:	5324.12
EPA Programs:	CWA
Federal Facility:	No
Federal Agency:	-
Facility FIPS Code:	06037
Facility Indian Country Flag:	N
Facility Collection Method:	-

WNA (Continued) **1027440938**

Facility Derived HUC:	18070106
Facility Derived WBD:	180701060402
Facility Derived CD113:	32
Facility Derived CB2010:	060374082111047
Facility Major Flag:	-
Facility Active Flag:	-
Facility Inspection Count:	0
Facility Date Last Inspection:	-
Facility Days Last Inspection:	-
Facility Informal Count:	0
Facility Date Last Informal Action:	-
Facility Formal Action Count:	0
Facility Date Last Formal Action:	-
Facility Total Penalties:	0
Facility Penalty Count:	-
Facility Date Last Penalty:	-
Facility Last Penalty AMT:	-
Facility QTRS With NC:	0
Facility Programs With SNC:	0
Facility Compliance Status:	-
Facility SNC Flag:	N
AIR Flag:	N
NPDES Flag:	Y
SDWIS Flag:	N
RCRA Flag:	N
TRI Flag:	N
GHG Flag:	N
AIR IDS:	-
CAA Permit Types:	-
CAA NAICS:	-
CAA SICS:	-
NPDES IDS:	CAZ329684
CWA Permit Types:	Minor
CWA NAICS:	-
CWA SICS:	3089
RCRA IDS:	-
RCRA Permit Types:	-
RCRA NAICS:	-
SDWA IDS:	-
SDWA System Types:	-
SDWA Compliance Status:	-
SDWA SNC Flag:	N
TRI IDS:	-
TRI Releases Transfers:	-
TRI On Site Releases:	-
TRI Off Site Transfers:	-
TRI Reporter:	-
Facility IMP Water Flag:	-
EJSCREEN Flag US:	Y
EJSCREEN Report:	https://ejscreen.epa.gov/mapper/mobile/EJSCREEN_mobile.aspx?geometry=%7B%22x%22:-117.90996,%22y%22:33.99796,%22spatialReference%22:%7B%22wkid%22:4326%7D%7D&unit=9035&areatype=&areaid=&basemap=streets&distance=1

D37 NNE < 1/8 0.080 mi. 422 ft. | **STORAGETEK WRLSC**
1018 LAWSON ST.
CITY OF INDUSTRY, CA 91748

CPS-SLIC **S106764993**
WIP **N/A**

Site 12 of 12 in cluster D

Relative: Higher

Actual: 423 ft.

CPS-SLIC:

Name:	STORAGETEK WRLSC
Address:	1018 LAWSON ST.
City,State,Zip:	CITY OF INDUSTRY, CA 91748
Region:	STATE
Facility Status:	**Completed - Case Closed**
Status Date:	11/27/1991
Global Id:	T10000015784
Lead Agency:	LOS ANGELES RWQCB (REGION 4)
Lead Agency Case Number:	Not reported
Latitude:	34.00027
Longitude:	-117.91059
Case Type:	Cleanup Program Site
Case Worker:	WIP
Local Agency:	Not reported
RB Case Number:	105.0343
File Location:	Not reported
Potential Media Affected:	Not reported
Potential Contaminants of Concern:	Not reported
EPA Region:	9
Coordinate Source:	Not reported
Cuf Case:	NO
Quantity Released Gallons:	Not reported
Begin Date:	01/01/1985
Leak Reported Date:	Not reported
How Discovered:	Not reported
How Discovered Description:	Not reported
Discharge Source:	Not reported
Discharge Cause:	Not reported
Stop Method:	Not reported
Stop Description:	Not reported
No Further Action Date:	11/27/1991
CA Water Watershed Name:	San Gabriel River - Upper San Gabriel (405.20)
Dwr Groundwater Subbasin Name:	San Gabriel Valley (4-013)
Disadvantaged Community:	Disadvantaged Community
CA Enviroscreen 3 Score:	66-70%
CA Enviroscreen 4 Score:	75-80%
Military DOD Site:	No
Facility Project Subtype:	Not reported
RWQCB Region:	LOS ANGELES RWQCB (REGION 4)
Site History:	Not reported

Click here to access the California GeoTracker records for this facility:

WIP:

Name:	STORAGETEK WRLSC
Address:	1018 Lawson St
City,State,Zip:	CITY OF INDUSTRY (CORPORATE NAME INDUSTRY), CA 91748
Region:	4
File Number:	105.0343
File Status:	**Historical**
Staff:	JPRICE
Facility Suite:	Not reported

G38 NNE < 1/8 0.084 mi. 443 ft. — **COMTRADE** — **WIP** — **S106764953** / **N/A**
1016 LAWSON ST
CITY OF INDUSTRY (CORPORATE NA, CA 91748

Site 1 of 3 in cluster G

Relative: Higher
Actual: 423 ft.

WIP:

Name:	COMTRADE
Address:	1016 Lawson St
City,State,Zip:	CITY OF INDUSTRY (CORPORATE NAME INDUSTRY), CA 91748
Region:	4
File Number:	105.0272
File Status:	**Historical**
Staff:	JPRICE
Facility Suite:	B

G39 NNE < 1/8 0.084 mi. 443 ft. — **STORAGETEK WRSC** — **CPS-SLIC WIP** — **S106764902** / **N/A**
1016 LAWSON ST
CITY OF INDUSTRY (CORPORATE NA, CA 91748

Site 2 of 3 in cluster G

Relative: Higher
Actual: 423 ft.

CPS-SLIC:

Name:	COMTRADE
Address:	1016 LAWSON ST. SUITE B
City,State,Zip:	CITY OF INDUSTRY, CA 91748
Region:	STATE
Facility Status:	**Completed - Case Closed**
Status Date:	11/27/1991
Global Id:	T10000015733
Lead Agency:	LOS ANGELES RWQCB (REGION 4)
Lead Agency Case Number:	Not reported
Latitude:	34.00062
Longitude:	-117.91066
Case Type:	Cleanup Program Site
Case Worker:	WIP
Local Agency:	Not reported
RB Case Number:	105.0272
File Location:	Not reported
Potential Media Affected:	Not reported
Potential Contaminants of Concern:	Not reported
EPA Region:	9
Coordinate Source:	Not reported
Cuf Case:	NO
Quantity Released Gallons:	Not reported
Begin Date:	01/01/1985
Leak Reported Date:	Not reported
How Discovered:	Not reported
How Discovered Description:	Not reported
Discharge Source:	Not reported
Discharge Cause:	Not reported
Stop Method:	Not reported
Stop Description:	Not reported
No Further Action Date:	11/27/1991
CA Water Watershed Name:	San Gabriel River - Upper San Gabriel (405.20)
Dwr Groundwater Subbasin Name:	San Gabriel Valley (4-013)
Disadvantaged Community:	Disadvantaged Community
CA Enviroscreen 3 Score:	66-70%
CA Enviroscreen 4 Score:	75-80%
Military DOD Site:	No

STORAGETEK WRSC (Continued) **S106764902**

Facility Project Subtype:	Not reported
RWQCB Region:	LOS ANGELES RWQCB (REGION 4)
Site History:	Not reported

Click here to access the California GeoTracker records for this facility:

Name:	STORAGETEK WRSC
Address:	1016 LAWSON ST. SUITE A
City,State,Zip:	CITY OF INDUSTRY, CA 91748
Region:	STATE
Facility Status:	**Completed - Case Closed**
Status Date:	11/27/1991
Global Id:	T10000015667
Lead Agency:	LOS ANGELES RWQCB (REGION 4)
Lead Agency Case Number:	Not reported
Latitude:	34.00062
Longitude:	-117.91066
Case Type:	Cleanup Program Site
Case Worker:	WIP
Local Agency:	Not reported
RB Case Number:	105.0196
File Location:	Not reported
Potential Media Affected:	Not reported
Potential Contaminants of Concern:	Not reported
EPA Region:	9
Coordinate Source:	Not reported
Cuf Case:	NO
Quantity Released Gallons:	Not reported
Begin Date:	01/01/1985
Leak Reported Date:	Not reported
How Discovered:	Not reported
How Discovered Description:	Not reported
Discharge Source:	Not reported
Discharge Cause:	Not reported
Stop Method:	Not reported
Stop Description:	Not reported
No Further Action Date:	11/27/1991
CA Water Watershed Name:	San Gabriel River - Upper San Gabriel (405.20)
Dwr Groundwater Subbasin Name:	San Gabriel Valley (4-013)
Disadvantaged Community:	Disadvantaged Community
CA Enviroscreen 3 Score:	66-70%
CA Enviroscreen 4 Score:	75-80%
Military DOD Site:	No
Facility Project Subtype:	Not reported
RWQCB Region:	LOS ANGELES RWQCB (REGION 4)
Site History:	Not reported

Click here to access the California GeoTracker records for this facility:

WIP:

Name:	STORAGETEK WRSC
Address:	1016 Lawson St
City,State,Zip:	CITY OF INDUSTRY (CORPORATE NAME INDUSTRY), CA 91748
Region:	4
File Number:	105.0196
File Status:	**Historical**
Staff:	JPRICE

STORAGETEK WRSC (Continued) **S106764902**

Facility Suite: A

F40 **PRO PAK** **RCRA-SQG** **1000345084**
East **211 N WILLOW** **CAD981374960**
< 1/8 **CITY OF INDUSTRY, CA 91746**
0.088 mi.
467 ft. **Site 7 of 7 in cluster F**

Relative:
Higher

Actual:
421 ft.

RCRA Listings:

Date Form Received by Agency:	19930125
Handler Name:	Pro Pak
Handler Address:	211 N WILLOW
Handler City,State,Zip:	CITY OF INDUSTRY, CA 91746-0424
EPA ID:	CAD981374960
Contact Name:	ANGEL ALCALA
Contact Address:	211 N WILLOW
Contact City,State,Zip:	CITY OF INDUSTRY, CA 91746-0424
Contact Telephone:	818-968-6447
Contact Fax:	Not reported
Contact Email:	Not reported
Contact Title:	Not reported
EPA Region:	09
Land Type:	Other
Federal Waste Generator Description:	Small Quantity Generator
Non-Notifier:	Not reported
Biennial Report Cycle:	Not reported
Accessibility:	Not reported
Active Site Indicator:	Handler Activities
State District Owner:	Not reported
State District:	Not reported
Mailing Address:	211 N WILLOW
Mailing City,State,Zip:	CITY OF INDUSTRY, CA 91746-0424
Owner Name:	Buddy Socransky
Owner Type:	Private
Operator Name:	Not reported
Operator Type:	Not reported
Short-Term Generator Activity:	No
Importer Activity:	No
Mixed Waste Generator:	No
Transporter Activity:	No
Transfer Facility Activity:	No
Recycler Activity with Storage:	No
Small Quantity On-Site Burner Exemption:	No
Smelting Melting and Refining Furnace Exemption:	No
Underground Injection Control:	No
Off-Site Waste Receipt:	No
Universal Waste Indicator:	No
Universal Waste Destination Facility:	No
Federal Universal Waste:	No
Active Site State-Reg Handler:	---
Federal Facility Indicator:	Not reported
Hazardous Secondary Material Indicator:	NN
Sub-Part K Indicator:	Not reported
2018 GPRA Permit Baseline:	Not on the Baseline
2018 GPRA Renewals Baseline:	Not on the Baseline
202 GPRA Corrective Action Baseline:	No
Subject to Corrective Action Universe:	No
Non-TSDFs Where RCRA CA has Been Imposed Universe:	No

PRO PAK (Continued) **1000345084**

Corrective Action Priority Ranking:	No NCAPS ranking
Environmental Control Indicator:	No
Institutional Control Indicator:	No
Human Exposure Controls Indicator:	N/A
Groundwater Controls Indicator:	N/A
Significant Non-Complier Universe:	No
Unaddressed Significant Non-Complier Universe:	No
Addressed Significant Non-Complier Universe:	No
Significant Non-Complier With a Compliance Schedule Universe:	No
Financial Assurance Required:	Not reported
Handler Date of Last Change:	20020627
Recognized Trader-Importer:	No
Recognized Trader-Exporter:	No
Importer of Spent Lead Acid Batteries:	No
Exporter of Spent Lead Acid Batteries:	No
Recycler Activity Without Storage:	Not reported
Manifest Broker:	Not reported
Sub-Part P Indicator:	No

Handler - Owner Operator:

Owner/Operator Indicator:	Owner
Owner/Operator Name: BUDDY SOCRANSKY	
Legal Status:	Private
Date Became Current:	Not reported
Date Ended Current:	Not reported
Owner/Operator Address:	211 N WILLOW AVE
Owner/Operator City,State,Zip:	CITY OF INDUSTRY, CA 91746-0424
Owner/Operator Telephone:	818-968-6447
Owner/Operator Telephone Ext:	Not reported
Owner/Operator Fax:	Not reported
Owner/Operator Email:	Not reported

Historic Generators:

Receive Date:	19930125
Handler Name: PRO PAK	
Federal Waste Generator Description:	Small Quantity Generator
State District Owner:	Not reported
Large Quantity Handler of Universal Waste:	No
Recognized Trader Importer:	No
Recognized Trader Exporter:	No
Spent Lead Acid Battery Importer:	No
Spent Lead Acid Battery Exporter:	No
Current Record:	Yes
Non Storage Recycler Activity:	Not reported
Electronic Manifest Broker:	Not reported

List of NAICS Codes and Descriptions:

NAICS Code:	32616
NAICS Description:	PLASTICS BOTTLE MANUFACTURING

Facility Has Received Notices of Violations:

Violations:	No Violations Found

PRO PAK (Continued) **1000345084**

Evaluation Action Summary:
Evaluations: No Evaluations Found

H41
East
< 1/8
0.093 mi.
493 ft.

EXPERT PHARMACEUTICAL
1136 SAMUELSON STREET
CITY OF INDUSTRY, CA 91748

RCRA NonGen / NLR **1026469939**
CAC003075438

Site 1 of 3 in cluster H

Relative:
Higher

Actual:
421 ft.

RCRA Listings:

Date Form Received by Agency:	20200720
Handler Name:	Expert Pharmaceutical
Handler Address:	1136 SAMUELSON STREET
Handler City,State,Zip:	CITY OF INDUSTRY, CA 91748
EPA ID:	CAC003075438
Contact Name:	JIONGHAO DENG
Contact Address:	1136 SAMUELSON STREET
Contact City,State,Zip:	CITY OF INDUSTRY, CA 91748
Contact Telephone:	626-941-8283
Contact Fax:	Not reported
Contact Email:	JASMIN@HAYWARDENVIRONMENTAL.COM
Contact Title:	Not reported
EPA Region:	09
Land Type:	Not reported
Federal Waste Generator Description:	Not a generator, verified
Non-Notifier:	Not reported
Biennial Report Cycle:	Not reported
Accessibility:	Not reported
Active Site Indicator:	Not reported
State District Owner:	Not reported
State District:	Not reported
Mailing Address:	1136 SAMUELSON STREET
Mailing City,State,Zip:	CITY OF INDUSTRY, CA 91748
Owner Name:	Jionghao Deng
Owner Type:	Other
Operator Name:	Jionghao Deng
Operator Type:	Other
Short-Term Generator Activity:	No
Importer Activity:	No
Mixed Waste Generator:	No
Transporter Activity:	No
Transfer Facility Activity:	No
Recycler Activity with Storage:	No
Small Quantity On-Site Burner Exemption:	No
Smelting Melting and Refining Furnace Exemption:	No
Underground Injection Control:	No
Off-Site Waste Receipt:	No
Universal Waste Indicator:	No
Universal Waste Destination Facility:	No
Federal Universal Waste:	No
Active Site State-Reg Handler:	---
Federal Facility Indicator:	Not reported
Hazardous Secondary Material Indicator:	N
Sub-Part K Indicator:	Not reported
2018 GPRA Permit Baseline:	Not on the Baseline
2018 GPRA Renewals Baseline:	Not on the Baseline

EXPERT PHARMACEUTICAL (Continued) **1026469939**

202 GPRA Corrective Action Baseline:	No
Subject to Corrective Action Universe:	No
Non-TSDFs Where RCRA CA has Been Imposed Universe:	No
Corrective Action Priority Ranking:	No NCAPS ranking
Environmental Control Indicator:	No
Institutional Control Indicator:	No
Human Exposure Controls Indicator:	N/A
Groundwater Controls Indicator:	N/A
Significant Non-Complier Universe:	No
Unaddressed Significant Non-Complier Universe:	No
Addressed Significant Non-Complier Universe:	No
Significant Non-Complier With a Compliance Schedule Universe:	No
Financial Assurance Required:	Not reported
Handler Date of Last Change:	20200814
Recognized Trader-Importer:	No
Recognized Trader-Exporter:	No
Importer of Spent Lead Acid Batteries:	No
Exporter of Spent Lead Acid Batteries:	No
Recycler Activity Without Storage:	No
Manifest Broker:	No
Sub-Part P Indicator:	No

Handler - Owner Operator:

Owner/Operator Indicator:	Owner
Owner/Operator Name: JIONGHAO DENG	
Legal Status:	Other
Date Became Current:	Not reported
Date Ended Current:	Not reported
Owner/Operator Address:	1136 SAMUELSON STREET
Owner/Operator City,State,Zip:	CITY OF INDUSTRY, CA 91748
Owner/Operator Telephone:	626-941-8283
Owner/Operator Telephone Ext:	Not reported
Owner/Operator Fax:	Not reported
Owner/Operator Email:	Not reported

Owner/Operator Indicator:	Operator
Owner/Operator Name: JIONGHAO DENG	
Legal Status:	Other
Date Became Current:	Not reported
Date Ended Current:	Not reported
Owner/Operator Address:	1136 SAMUELSON STREET
Owner/Operator City,State,Zip:	CITY OF INDUSTRY, CA 91748
Owner/Operator Telephone:	626-941-8283
Owner/Operator Telephone Ext:	Not reported
Owner/Operator Fax:	Not reported
Owner/Operator Email:	Not reported

Historic Generators:

Receive Date:	20200720
Handler Name: EXPERT PHARMACEUTICAL	
Federal Waste Generator Description:	Not a generator, verified
State District Owner:	Not reported
Large Quantity Handler of Universal Waste:	No
Recognized Trader Importer:	No
Recognized Trader Exporter:	No

EXPERT PHARMACEUTICAL (Continued) **1026469939**

Spent Lead Acid Battery Importer:	No
Spent Lead Acid Battery Exporter:	No
Current Record:	Yes
Non Storage Recycler Activity:	Not reported
Electronic Manifest Broker:	Not reported

List of NAICS Codes and Descriptions:

NAICS Code:	56299
NAICS Description:	ALL OTHER WASTE MANAGEMENT SERVICES

Facility Has Received Notices of Violations:

Violations:	No Violations Found

Evaluation Action Summary:

Evaluations:	No Evaluations Found

H42 **BEST LAB LLC** **RCRA NonGen / NLR** **1024867390**
East **1136 SAMUELSON ST** **CAL000435984**
< 1/8 **CITY OF INDUSTRY, CA 91748**
0.093 mi.
493 ft. **Site 2 of 3 in cluster H**

Relative:
Higher

Actual:
421 ft.

RCRA Listings:

Date Form Received by Agency:	20220708
Handler Name:	Best Lab Llc
Handler Address:	1136 SAMUELSON ST
Handler City,State,Zip:	CITY OF INDUSTRY, CA 91748
EPA ID:	CAL000435984
Contact Name:	BRIAN C GUO
Contact Address:	1136 SAMUELSON ST
Contact City,State,Zip:	CITY OF INDUSTRY, CA 91748
Contact Telephone:	626-581-4007
Contact Fax:	626-609-4047
Contact Email:	BGUO@BESTLABUSA.COM
Contact Title:	LAB MANAGER/ SCIENTIST
EPA Region:	09
Land Type:	Private
Federal Waste Generator Description:	Not a generator, verified
Non-Notifier:	Not reported
Biennial Report Cycle:	Not reported
Accessibility:	Not reported
Active Site Indicator:	Not reported
State District Owner:	Not reported
State District:	Not reported
Mailing Address:	SAMUELSON ST
Mailing City,State,Zip:	CITY OF INDUSTRY, CA 91748
Owner Name:	Jianghua Liu
Owner Type:	Private
Operator Name:	Tat Health Group Llc
Operator Type:	Private
Short-Term Generator Activity:	No
Importer Activity:	No
Mixed Waste Generator:	No
Transporter Activity:	No
Transfer Facility Activity:	No

BEST LAB LLC (Continued) **1024867390**

Recycler Activity with Storage:	No
Small Quantity On-Site Burner Exemption:	No
Smelting Melting and Refining Furnace Exemption:	No
Underground Injection Control:	No
Off-Site Waste Receipt:	No
Universal Waste Indicator:	No
Universal Waste Destination Facility:	No
Federal Universal Waste:	No
Active Site State-Reg Handler:	---
Federal Facility Indicator:	Not reported
Hazardous Secondary Material Indicator:	N
Sub-Part K Indicator:	Not reported
2018 GPRA Permit Baseline:	Not on the Baseline
2018 GPRA Renewals Baseline:	Not on the Baseline
202 GPRA Corrective Action Baseline:	No
Subject to Corrective Action Universe:	No
Non-TSDFs Where RCRA CA has Been Imposed Universe:	No
Corrective Action Priority Ranking:	No NCAPS ranking
Environmental Control Indicator:	No
Institutional Control Indicator:	No
Human Exposure Controls Indicator:	N/A
Groundwater Controls Indicator:	N/A
Significant Non-Complier Universe:	No
Unaddressed Significant Non-Complier Universe:	No
Addressed Significant Non-Complier Universe:	No
Significant Non-Complier With a Compliance Schedule Universe:	No
Financial Assurance Required:	Not reported
Handler Date of Last Change:	20220713
Recognized Trader-Importer:	No
Recognized Trader-Exporter:	No
Importer of Spent Lead Acid Batteries:	No
Exporter of Spent Lead Acid Batteries:	No
Recycler Activity Without Storage:	No
Manifest Broker:	No
Sub-Part P Indicator:	No

Handler - Owner Operator:

Owner/Operator Indicator:	Owner
Owner/Operator Name: JIANGHUA LIU	
Legal Status:	Private
Date Became Current:	Not reported
Date Ended Current:	Not reported
Owner/Operator Address:	1136 SAMUELSON ST
Owner/Operator City,State,Zip:	CITY OF INDUSTRY, CA 91748
Owner/Operator Telephone:	626-581-4007
Owner/Operator Telephone Ext:	Not reported
Owner/Operator Fax:	626-609-4047
Owner/Operator Email:	JHLIU@EXPERTPHARM.COM

Owner/Operator Indicator:	Operator
Owner/Operator Name: JIANGHUA LIU	
Legal Status:	Private
Date Became Current:	Not reported
Date Ended Current:	Not reported
Owner/Operator Address:	1136 SAMUELSON ST
Owner/Operator City,State,Zip:	CITY OF INDUSTRY, CA 91748

BEST LAB LLC (Continued) **1024867390**

Owner/Operator Telephone: 626-581-4007
Owner/Operator Telephone Ext: Not reported
Owner/Operator Fax: Not reported
Owner/Operator Email: Not reported

Owner/Operator Indicator: Owner
Owner/Operator Name: JIANGHUA LIU
Legal Status: Private
Date Became Current: 20220708
Date Ended Current: Not reported
Owner/Operator Address: 1136 SAMUELSON ST
Owner/Operator City,State,Zip: CITY OF INDUSTRY, CA 91748
Owner/Operator Telephone: 626-581-4007
Owner/Operator Telephone Ext: Not reported
Owner/Operator Fax: 626-609-4047
Owner/Operator Email: JHLIU@EXPERTPHARM.COM

Owner/Operator Indicator: Operator
Owner/Operator Name: KAUSAR A KHAN
Legal Status: Other
Date Became Current: Not reported
Date Ended Current: Not reported
Owner/Operator Address: 1136 SAMUELSON ST
Owner/Operator City,State,Zip: CITY OF INDUSTRY, CA 91748
Owner/Operator Telephone: 626-581-4007
Owner/Operator Telephone Ext: Not reported
Owner/Operator Fax: Not reported
Owner/Operator Email: Not reported

Owner/Operator Indicator: Operator
Owner/Operator Name: TAT HEALTH GROUP LLC
Legal Status: Private
Date Became Current: 20220708
Date Ended Current: Not reported
Owner/Operator Address: 1136 SAMUELSON ST
Owner/Operator City,State,Zip: CITY OF INDUSTRY, CA 91748
Owner/Operator Telephone: 626-581-4007
Owner/Operator Telephone Ext: Not reported
Owner/Operator Fax: Not reported
Owner/Operator Email: JHLIU@EXPERTPHARM.COM

Owner/Operator Indicator: Owner
Owner/Operator Name: TAT HEALTH GROUP LLC
Legal Status: Other
Date Became Current: Not reported
Date Ended Current: Not reported
Owner/Operator Address: 9868 LAS TUNAS DR
Owner/Operator City,State,Zip: TEMPLE CITY, CA 91780
Owner/Operator Telephone: 626-451-6800
Owner/Operator Telephone Ext: Not reported
Owner/Operator Fax: Not reported
Owner/Operator Email: Not reported

Historic Generators:
Receive Date: 20220708
Handler Name: BEST LAB LLC
Federal Waste Generator Description: Not a generator, verified

BEST LAB LLC (Continued) **1024867390**

State District Owner:	Not reported
Large Quantity Handler of Universal Waste:	No
Recognized Trader Importer:	No
Recognized Trader Exporter:	No
Spent Lead Acid Battery Importer:	No
Spent Lead Acid Battery Exporter:	No
Current Record:	Yes
Non Storage Recycler Activity:	No
Electronic Manifest Broker:	No

Receive Date:	20180510
Handler Name: BEST LAB LLC	
Federal Waste Generator Description:	Not a generator, verified
State District Owner:	Not reported
Large Quantity Handler of Universal Waste:	No
Recognized Trader Importer:	No
Recognized Trader Exporter:	No
Spent Lead Acid Battery Importer:	No
Spent Lead Acid Battery Exporter:	No
Current Record:	No
Non Storage Recycler Activity:	Not reported
Electronic Manifest Broker:	Not reported

Receive Date:	20210323
Handler Name: BEST LAB LLC	
Federal Waste Generator Description:	Not a generator, verified
State District Owner:	Not reported
Large Quantity Handler of Universal Waste:	No
Recognized Trader Importer:	No
Recognized Trader Exporter:	No
Spent Lead Acid Battery Importer:	No
Spent Lead Acid Battery Exporter:	No
Current Record:	No
Non Storage Recycler Activity:	No
Electronic Manifest Broker:	No

List of NAICS Codes and Descriptions:

NAICS Code:	541380
NAICS Description:	TESTING LABORATORIES AND SERVICES

NAICS Code:	541940
NAICS Description:	VETERINARY SERVICES

Facility Has Received Notices of Violations:

Violations:	No Violations Found

Evaluation Action Summary:

Evaluations:	No Evaluations Found

H43 ESE < 1/8 0.093 mi. 493 ft. | **UNITED PACKAGING 1150 SAMUELSON ST. CITY OF INDUSTRY, CA 91748** | **CPS-SLIC WIP** | **S106764886 N/A**

Site 3 of 3 in cluster H

Relative: Higher

Actual: 423 ft.

CPS-SLIC:

Name:	UNITED PACKAGING
Address:	1150 SAMUELSON ST.
City,State,Zip:	CITY OF INDUSTRY, CA 91748
Region:	STATE
Facility Status:	**Completed - Case Closed**
Status Date:	10/17/1996
Global Id:	T10000015646
Lead Agency:	LOS ANGELES RWQCB (REGION 4)
Lead Agency Case Number:	Not reported
Latitude:	33.99715
Longitude:	-117.90942
Case Type:	Cleanup Program Site
Case Worker:	WIP
Local Agency:	Not reported
RB Case Number:	105.0168
File Location:	Not reported
Potential Media Affected:	Not reported
Potential Contaminants of Concern:	Not reported
EPA Region:	9
Coordinate Source:	Not reported
Cuf Case:	NO
Quantity Released Gallons:	Not reported
Begin Date:	01/01/1985
Leak Reported Date:	Not reported
How Discovered:	Not reported
How Discovered Description:	Not reported
Discharge Source:	Not reported
Discharge Cause:	Not reported
Stop Method:	Not reported
Stop Description:	Not reported
No Further Action Date:	10/17/1996
CA Water Watershed Name:	San Gabriel River - Upper San Gabriel (405.20)
Dwr Groundwater Subbasin Name:	San Gabriel Valley (4-013)
Disadvantaged Community:	Disadvantaged Community
CA Enviroscreen 3 Score:	66-70%
CA Enviroscreen 4 Score:	75-80%
Military DOD Site:	No
Facility Project Subtype:	Not reported
RWQCB Region:	LOS ANGELES RWQCB (REGION 4)
Site History:	Not reported

Click here to access the California GeoTracker records for this facility:

WIP:

Name:	UNITED PACKAGING
Address:	1150 Samuelson St
City,State,Zip:	CITY OF INDUSTRY (CORPORATE NAME INDUSTRY), CA 91748
Region:	4
File Number:	105.0168
File Status:	**Historical**
Staff:	RWANG
Facility Suite:	Not reported

G44 NNE < 1/8 0.104 mi. 550 ft. | **HOLIDAY PRINTING & LITHOGRAPH** | **PFAS ECHO** | **1027368746** **N/A**

ROWLAND HEIGHTS, CA

Site 3 of 3 in cluster G

Relative: Higher

Actual: 423 ft.

PFAS ECHO:

Name:	HOLIDAY PRINTING & LITHOGRAPH
Address:	Not reported
City,State,Zip:	ROWLAND HEIGHTS, CA
Latitude:	34.000575
Longitude:	-117.911032
Count:	1
County:	LOS ANGELES
Status:	Active
Region:	09
Industry:	Printing
ECHO Facility Report:	https://echo.epa.gov/detailed-facility-report?fid=110002863410
Facility Percent Minority:	91.351
Facility Derived Tribes:	-
Facility Population:	5471.83
EPA Programs:	RCRA
Federal Facility:	No
Federal Agency:	-
Facility FIPS Code:	06037
Facility Indian Country Flag:	N
Facility Collection Method:	ADDRESS MATCHING-HOUSE NUMBER
Facility Derived HUC:	18070106
Facility Derived WBD:	180701060402
Facility Derived CD113:	32
Facility Derived CB2010:	060374082111048
Facility Major Flag:	-
Facility Active Flag:	Y
Facility Inspection Count:	0
Facility Date Last Inspection:	-
Facility Days Last Inspection:	-
Facility Informal Count:	0
Facility Date Last Informal Action:	-
Facility Formal Action Count:	0
Facility Date Last Formal Action:	-
Facility Total Penalties:	0
Facility Penalty Count:	-
Facility Date Last Penalty:	-
Facility Last Penalty AMT:	-
Facility QTRS With NC:	0
Facility Programs With SNC:	0
Facility Compliance Status:	No Violation Identified
Facility SNC Flag:	N
AIR Flag:	N
NPDES Flag:	N
SDWIS Flag:	N
RCRA Flag:	Y
TRI Flag:	N
GHG Flag:	N
AIR IDS:	-
CAA Permit Types:	-
CAA NAICS:	-
CAA SICS:	-
NPDES IDS:	-

HOLIDAY PRINTING & LITHOGRAPH (Continued) **1027368746**

CWA Permit Types:	-
CWA NAICS:	-
CWA SICS:	-
RCRA IDS:	CAD983609140
RCRA Permit Types:	SQG
RCRA NAICS:	32311
SDWA IDS:	-
SDWA System Types:	-
SDWA Compliance Status:	-
SDWA SNC Flag:	N
TRI IDS:	-
TRI Releases Transfers:	-
TRI On Site Releases:	-
TRI Off Site Transfers:	-
TRI Reporter:	-
Facility IMP Water Flag:	-
EJSCREEN Flag US:	Y
EJSCREEN Report:	https://ejscreen.epa.gov/mapper/mobile/EJSCREEN_mobile.aspx?geometry=%7B%22x%22:-117.911032,%22y%22:34.000575,%22spatialReference%22:%7B%22wkid%22:4326%7D%7D&unit=9035&areatype=&areaid=&basemap=streets&distance=1

I45 **GATEWAY PACIFIC PROPERTIES INC** **RCRA-SQG** **1025879516**
NNW **17910 AJAX CIR** **CAP000094094**
< 1/8 **CITY OF INDUSTRY, CA 91748**
0.124 mi.
654 ft. **Site 1 of 3 in cluster I**

Relative:
Higher

Actual:
426 ft.

RCRA Listings:

Date Form Received by Agency:	20010327
Handler Name:	Gateway Pacific Properties Inc
Handler Address:	17910 AJAX CIR
Handler City,State,Zip:	CITY OF INDUSTRY, CA 91748
EPA ID:	CAP000094094
Contact Name:	TOM GURRERA
Contact Address:	1630 S SUNKIST ST
Contact City,State,Zip:	ANAHEIM, CA 92806
Contact Telephone:	714-634-4664
Contact Fax:	Not reported
Contact Email:	Not reported
Contact Title:	Not reported
EPA Region:	09
Land Type:	Private
Federal Waste Generator Description:	Small Quantity Generator
Non-Notifier:	Not reported
Biennial Report Cycle:	Not reported
Accessibility:	Not reported
Active Site Indicator:	Handler Activities
State District Owner:	Not reported
State District:	Not reported
Mailing Address:	1630 S SUNKIST ST
Mailing City,State,Zip:	ANAHEIM, CA 92806
Owner Name:	Gateway Pacific Properties
Owner Type:	Private
Operator Name:	Not reported
Operator Type:	Not reported
Short-Term Generator Activity:	No
Importer Activity:	No

GATEWAY PACIFIC PROPERTIES INC (Continued) **1025879516**

Mixed Waste Generator:	No
Transporter Activity:	No
Transfer Facility Activity:	No
Recycler Activity with Storage:	No
Small Quantity On-Site Burner Exemption:	No
Smelting Melting and Refining Furnace Exemption:	No
Underground Injection Control:	No
Off-Site Waste Receipt:	No
Universal Waste Indicator:	No
Universal Waste Destination Facility:	No
Federal Universal Waste:	No
Active Site State-Reg Handler:	---
Federal Facility Indicator:	Not reported
Hazardous Secondary Material Indicator:	N
Sub-Part K Indicator:	Not reported
2018 GPRA Permit Baseline:	Not on the Baseline
2018 GPRA Renewals Baseline:	Not on the Baseline
202 GPRA Corrective Action Baseline:	No
Subject to Corrective Action Universe:	No
Non-TSDFs Where RCRA CA has Been Imposed Universe:	No
Corrective Action Priority Ranking:	No NCAPS ranking
Environmental Control Indicator:	No
Institutional Control Indicator:	No
Human Exposure Controls Indicator:	N/A
Groundwater Controls Indicator:	N/A
Significant Non-Complier Universe:	No
Unaddressed Significant Non-Complier Universe:	No
Addressed Significant Non-Complier Universe:	No
Significant Non-Complier With a Compliance Schedule Universe:	No
Financial Assurance Required:	Not reported
Handler Date of Last Change:	20060905
Recognized Trader-Importer:	No
Recognized Trader-Exporter:	No
Importer of Spent Lead Acid Batteries:	No
Exporter of Spent Lead Acid Batteries:	No
Recycler Activity Without Storage:	No
Manifest Broker:	No
Sub-Part P Indicator:	No

Hazardous Waste Summary:

Waste Code:	D001
Waste Description:	IGNITABLE WASTE

Handler - Owner Operator:

Owner/Operator Indicator:	Owner
Owner/Operator Name:	GATEWAY PACIFIC PROPERTIES
Legal Status:	Private
Date Became Current:	Not reported
Date Ended Current:	Not reported
Owner/Operator Address:	1630 S SUNKIST ST STE A
Owner/Operator City,State,Zip:	ANAHEIM, CA 92806
Owner/Operator Telephone:	714-634-4664
Owner/Operator Telephone Ext:	Not reported
Owner/Operator Fax:	Not reported
Owner/Operator Email:	Not reported

GATEWAY PACIFIC PROPERTIES INC (Continued) **1025879516**

Owner/Operator Indicator: Owner
Owner/Operator Name: GATEWAY PACIFIC PROPERTIES
Legal Status: Private
Date Became Current: Not reported
Date Ended Current: Not reported
Owner/Operator Address: 1630 S SUNKIST ST STE A
Owner/Operator City,State,Zip: ANAHEIM, CA 92806
Owner/Operator Telephone: 714-634-4664
Owner/Operator Telephone Ext: Not reported
Owner/Operator Fax: Not reported
Owner/Operator Email: Not reported

Historic Generators:
Receive Date: 20010327
Handler Name: GATEWAY PACIFIC PROPERTIES INC
Federal Waste Generator Description: Small Quantity Generator
State District Owner: Not reported
Large Quantity Handler of Universal Waste: No
Recognized Trader Importer: No
Recognized Trader Exporter: No
Spent Lead Acid Battery Importer: No
Spent Lead Acid Battery Exporter: No
Current Record: Yes
Non Storage Recycler Activity: Not reported
Electronic Manifest Broker: Not reported

Receive Date: 20010327
Handler Name: GATEWAY PACIFIC PROPERTIES INC
Federal Waste Generator Description: Large Quantity Generator
State District Owner: Not reported
Large Quantity Handler of Universal Waste: No
Recognized Trader Importer: No
Recognized Trader Exporter: No
Spent Lead Acid Battery Importer: No
Spent Lead Acid Battery Exporter: No
Current Record: No
Non Storage Recycler Activity: Not reported
Electronic Manifest Broker: Not reported

List of NAICS Codes and Descriptions:
NAICS Codes: No NAICS Codes Found

Facility Has Received Notices of Violations:
Violations: No Violations Found

Evaluation Action Summary:
Evaluations: No Evaluations Found

J46 WSW 1/8-1/4 0.127 mi. 668 ft. | **SANTEE DAIRIES**
17851 RAILROAD ST
ROWLAND HEIGHTS, CA 91748

Site 1 of 5 in cluster J

UST | **U004049454**
N/A

Relative: Higher

Actual: 421 ft.

UST:

Name:	SANTEE DAIRIES
Address:	17851 RAILROAD ST
City,State,Zip:	ROWLAND HEIGHTS, CA 91748
Facility ID:	25611
Permitting Agency:	LOS ANGELES COUNTY
CERSID:	Not reported
Latitude:	33.999894
Longitude:	-117.91447
Owner type:	Not reported
Facility type:	Not reported
Num of inuse ust:	Not reported
Num of closed ust:	Not reported
Num of oos ust:	Not reported
Epa region:	Not reported
Tribal lands:	Not reported
Tank owner name:	Not reported
Tank owner mailing address:	Not reported
Tank owner mailing city:	Not reported
Tank owner mailing zip:	Not reported
Tank owner mailing state:	Not reported
Tank operator name:	Not reported
Tank operator mailing address:	Not reported
Tank operator mailing city:	Not reported
Tank operator mailing zip:	Not reported
Tank operator mailing state:	Not reported
Tankidnumber:	Not reported
Tank status:	Not reported
Tank configuration:	Not reported
Tank closure date:	Not reported
Tank installation date:	Not reported
Tank num of compartments:	Not reported
Tank contents:	Not reported
Tank capacity gallons:	Not reported
Tank type:	Not reported
Tank pc construction:	Not reported
Tank pwpiping construction:	Not reported
Tank piping type:	Not reported
Tank piping construction:	Not reported
Tank sacrificial anode:	Not reported
Tank cp impressed current:	Not reported
Tank cp shutoff:	Not reported
Tank alarms:	Not reported
Tank ball float:	Not reported
Tank spill bucket:	Not reported

J47 WSW 1/8-1/4 0.127 mi. 668 ft. | **ALTA DENA CERTIFIED DAIRY - COI-SOUTH**
17851 RAILROAD ST # A
CITY OF INDUSTRY, CA 91748
Site 2 of 5 in cluster J | **CERS HAZ WASTE**
HAZNET
CERS
HWTS | **S113081147**
N/A

Relative: Higher
Actual: 421 ft.

CERS HAZ WASTE:

Name:	ALTA DENA CERTIFIED DAIRY - COI-SOUTH
Address:	17851 RAILROAD ST # A
City,State,Zip:	CITY OF INDUSTRY, CA 91748
Site ID:	122050
CERS ID:	10286452
CERS Description:	Hazardous Waste Generator

Name:	ALTA DENA CERTIFIED DAIRY - COI-SOUTH
Address:	17851 RAILROAD ST # A
City,State,Zip:	CITY OF INDUSTRY, CA 91748
Site ID:	122050
CERS ID:	10286452
CERS Description:	Hazardous Chemical Management

HAZNET:

Name:	HEARTLAND FARMS
Address:	17851 RAILROAD ST
Address 2:	Not reported
City,State,Zip:	CITY OF INDUSTRY, CA 917481118
Contact:	MARIANNE THEUNISSEN / MAINT COORD
Telephone:	6269233108
Mailing Name:	Not reported
Mailing Address:	17851 RAILROAD ST
Year:	2013
Gepaid:	CAL000147562
TSD EPA ID:	CAD981696420
CA Waste Code:	223 - Unspecified oil-containing waste
Disposal Method:	H141 - Storage, Bulking, And/Or Transfer Off Site--No Treatment/Reovery (H010-H129) Or (H131-H135)
Tons:	0.05421
Year:	2011
Gepaid:	CAL000147562
TSD EPA ID:	CAD044429835
CA Waste Code:	343 - Unspecified organic liquid mixture
Disposal Method:	-
Tons:	0.068
Year:	2010
Gepaid:	CAL000147562
TSD EPA ID:	TXD077603371
CA Waste Code:	352 - Other organic solids
Disposal Method:	H061 - Fuel Blending Prior To Energy Recovery At Another Site
Tons:	0.2
Year:	2010
Gepaid:	CAL000147562
TSD EPA ID:	CAD044429835
CA Waste Code:	343 - Unspecified organic liquid mixture
Disposal Method:	H141 - Storage, Bulking, And/Or Transfer Off Site--No Treatment/Reovery (H010-H129) Or (H131-H135)

ALTA DENA CERTIFIED DAIRY - COI-SOUTH (Continued) **S113081147**

Tons:	0.5984
Year:	2010
Gepaid:	CAL000147562
TSD EPA ID:	TXD077603371
CA Waste Code:	352 - Other organic solids
Disposal Method:	H141 - Storage, Bulking, And/Or Transfer Off Site--No Treatment/Reovery (H010-H129) Or (H131-H135)
Tons:	0.1
Year:	2009
Gepaid:	CAL000147562
TSD EPA ID:	CAD044429835
CA Waste Code:	343 - Unspecified organic liquid mixture
Disposal Method:	H141 - Storage, Bulking, And/Or Transfer Off Site--No Treatment/Reovery (H010-H129) Or (H131-H135)
Tons:	0.6902
Year:	2008
Gepaid:	CAL000147562
TSD EPA ID:	CAD044429835
CA Waste Code:	343 - Unspecified organic liquid mixture
Disposal Method:	-
Tons:	0.187
Year:	2008
Gepaid:	CAL000147562
TSD EPA ID:	CAD028409019
CA Waste Code:	141 - Off-specification, aged or surplus inorganics
Disposal Method:	H141 - Storage, Bulking, And/Or Transfer Off Site--No Treatment/Reovery (H010-H129) Or (H131-H135)
Tons:	0.0025
Year:	2008
Gepaid:	CAL000147562
TSD EPA ID:	CAD044429835
CA Waste Code:	343 - Unspecified organic liquid mixture
Disposal Method:	H141 - Storage, Bulking, And/Or Transfer Off Site--No Treatment/Reovery (H010-H129) Or (H131-H135)
Tons:	0.374
Year:	2008
Gepaid:	CAL000147562
TSD EPA ID:	CAD044429835
CA Waste Code:	141 - Off-specification, aged or surplus inorganics
Disposal Method:	H141 - Storage, Bulking, And/Or Transfer Off Site--No Treatment/Reovery (H010-H129) Or (H131-H135)
Tons:	0.0525

Click this hyperlink while viewing on your computer to access
28 additional CA HAZNET: record(s) in the EDR Site Report.

Additional Info:

Year:	2010
Gen EPA ID:	CAL000147562

ALTA DENA CERTIFIED DAIRY - COI-SOUTH (Continued) **S113081147**

Shipment Date:	20101110
Creation Date:	5/5/2011 18:30:32
Receipt Date:	20101122
Manifest ID:	007704069JJK
Trans EPA ID:	CAR000188201
Trans Name:	ENVIRONMENTAL RECOVERY SERVICES INC
Trans 2 EPA ID:	MAD039322250
Trans 2 Name:	CLEAN HARBORS
TSDF EPA ID:	CAD044429835
Trans Name:	CLEAN HARBORS WILMINGTON LLC
TSDF Alt EPA ID:	Not reported
TSDF Alt Name:	Not reported
Waste Code Description:	343 - Unspecified organic liquid mixture
RCRA Code:	F005
Meth Code:	H141 - Storage, Bulking, And/Or Transfer Off Site--No Treatment/Reovery (H010-H129) Or (H131-H135)
Quantity Tons:	0.068
Waste Quantity:	20
Quantity Unit:	G
Additional Code 1:	D035
Additional Code 2:	D001
Additional Code 3:	Not reported
Additional Code 4:	Not reported
Additional Code 5:	Not reported

Shipment Date:	20100930
Creation Date:	2/18/2011 18:30:17
Receipt Date:	20101012
Manifest ID:	003865199FLE
Trans EPA ID:	TXR000050930
Trans Name:	SAFETY-KLEEN SYSTEMS INC
Trans 2 EPA ID:	OKD981588791
Trans 2 Name:	TRIAD
TSDF EPA ID:	TXD077603371
Trans Name:	SAFETY-KLEEN SYSTEMS INC
TSDF Alt EPA ID:	Not reported
TSDF Alt Name:	Not reported
Waste Code Description:	352 - Other organic solids
RCRA Code:	Not reported
Meth Code:	H061 - Fuel Blending Prior To Energy Recovery At Another Site
Quantity Tons:	0.2
Waste Quantity:	400
Quantity Unit:	P
Additional Code 1:	Not reported
Additional Code 2:	Not reported
Additional Code 3:	Not reported
Additional Code 4:	Not reported
Additional Code 5:	Not reported

Shipment Date:	20100914
Creation Date:	2/10/2011 18:30:08
Receipt Date:	20100926
Manifest ID:	003865144FLE
Trans EPA ID:	TXR000050930
Trans Name:	SAFETY-KLEEN SYSTEMS INC
Trans 2 EPA ID:	OKD981588791
Trans 2 Name:	TRIAD

ALTA DENA CERTIFIED DAIRY - COI-SOUTH (Continued) **S113081147**

TSDF EPA ID:	TXD077603371
Trans Name:	SAFETY-KLEEN SYSTEMS INC
TSDF Alt EPA ID:	Not reported
TSDF Alt Name:	Not reported
Waste Code Description:	352 - Other organic solids
RCRA Code:	Not reported
Meth Code:	H141 - Storage, Bulking, And/Or Transfer Off Site--No Treatment/Reovery (H010-H129) Or (H131-H135)
Quantity Tons:	0.1
Waste Quantity:	200
Quantity Unit:	P
Additional Code 1:	Not reported
Additional Code 2:	Not reported
Additional Code 3:	Not reported
Additional Code 4:	Not reported
Additional Code 5:	Not reported
Shipment Date:	20100811
Creation Date:	2/8/2011 18:30:37
Receipt Date:	20100824
Manifest ID:	007701691JJK
Trans EPA ID:	CAR000188201
Trans Name:	ENVIRONMENTAL RECOVERY SERVICES INC
Trans 2 EPA ID:	MAD039322250
Trans 2 Name:	CLEAN HARBORS
TSDF EPA ID:	CAD044429835
Trans Name:	CLEAN HARBORS WILMINGTON LLC
TSDF Alt EPA ID:	Not reported
TSDF Alt Name:	Not reported
Waste Code Description:	343 - Unspecified organic liquid mixture
RCRA Code:	F005
Meth Code:	H141 - Storage, Bulking, And/Or Transfer Off Site--No Treatment/Reovery (H010-H129) Or (H131-H135)
Quantity Tons:	0.17
Waste Quantity:	50
Quantity Unit:	G
Additional Code 1:	D035
Additional Code 2:	D001
Additional Code 3:	Not reported
Additional Code 4:	Not reported
Additional Code 5:	Not reported
Shipment Date:	20100426
Creation Date:	10/8/2010 18:30:08
Receipt Date:	20100510
Manifest ID:	006387841JJK
Trans EPA ID:	CAR000188201
Trans Name:	ENVIRONMENTAL RECOVERY SERVICES INC
Trans 2 EPA ID:	MAD039322250
Trans 2 Name:	CLEAN HARBORS ENV SVCS
TSDF EPA ID:	CAD044429835
Trans Name:	CLEAN HARBORS WILMINGTON LLC
TSDF Alt EPA ID:	Not reported
TSDF Alt Name:	Not reported
Waste Code Description:	343 - Unspecified organic liquid mixture
RCRA Code:	F005
Meth Code:	H141 - Storage, Bulking, And/Or Transfer Off Site--No

ALTA DENA CERTIFIED DAIRY - COI-SOUTH (Continued) **S113081147**

	Treatment/Reovery (H010-H129) Or (H131-H135)
Quantity Tons:	0.1802
Waste Quantity:	53
Quantity Unit:	G
Additional Code 1:	D035
Additional Code 2:	D001
Additional Code 3:	Not reported
Additional Code 4:	Not reported
Additional Code 5:	Not reported
Shipment Date:	20100108
Creation Date:	5/27/2010 18:30:08
Receipt Date:	20100118
Manifest ID:	005935823JJK
Trans EPA ID:	CAR000188201
Trans Name:	ENVIRONMENTAL RECOVERY SERVICES INC
Trans 2 EPA ID:	MAD039322250
Trans 2 Name:	CLEAN HARBORS ENV
TSDF EPA ID:	CAD044429835
Trans Name:	CLEAN HARBORS WILMINGTON LLC
TSDF Alt EPA ID:	Not reported
TSDF Alt Name:	Not reported
Waste Code Description:	343 - Unspecified organic liquid mixture
RCRA Code:	F005
Meth Code:	H141 - Storage, Bulking, And/Or Transfer Off Site--No Treatment/Reovery (H010-H129) Or (H131-H135)
Quantity Tons:	0.1802
Waste Quantity:	53
Quantity Unit:	G
Additional Code 1:	D035
Additional Code 2:	D001
Additional Code 3:	Not reported
Additional Code 4:	Not reported
Additional Code 5:	Not reported

Additional Info:

Year:	2009
Gen EPA ID:	CAL000147562
Shipment Date:	20091007
Creation Date:	1/8/2010 18:30:16
Receipt Date:	20091016
Manifest ID:	005933681JJK
Trans EPA ID:	CAR000188201
Trans Name:	ENVIRONMENTAL RECOVERY SERVICES INC
Trans 2 EPA ID:	MAD039322250
Trans 2 Name:	CLEAN HARBORS ENV SERVICES
TSDF EPA ID:	CAD044429835
Trans Name:	CLEAN HARBORS WILMINGTON LLC
TSDF Alt EPA ID:	Not reported
TSDF Alt Name:	Not reported
Waste Code Description:	343 - Unspecified organic liquid mixture
RCRA Code:	F005
Meth Code:	H141 - Storage, Bulking, And/Or Transfer Off Site--No Treatment/Reovery (H010-H129) Or (H131-H135)
Quantity Tons:	0.1802
Waste Quantity:	53

ALTA DENA CERTIFIED DAIRY - COI-SOUTH (Continued) **S113081147**

Quantity Unit:	G
Additional Code 1:	D035
Additional Code 2:	D001
Additional Code 3:	Not reported
Additional Code 4:	Not reported
Additional Code 5:	Not reported
Shipment Date:	20090708
Creation Date:	9/23/2009 18:30:30
Receipt Date:	20090720
Manifest ID:	006053515JJK
Trans EPA ID:	CAR000188201
Trans Name:	ENVIRONMENTAL RECOVERY SERVICES INC
Trans 2 EPA ID:	MAD039322250
Trans 2 Name:	CLEAN HARBORS
TSDF EPA ID:	CAD044429835
Trans Name:	CLEAN HARBORS WILMINGTON LLC
TSDF Alt EPA ID:	Not reported
TSDF Alt Name:	Not reported
Waste Code Description:	343 - Unspecified organic liquid mixture
RCRA Code:	F005
Meth Code:	H141 - Storage, Bulking, And/Or Transfer Off Site--No Treatment/Reovery (H010-H129) Or (H131-H135)
Quantity Tons:	0.136
Waste Quantity:	40
Quantity Unit:	G
Additional Code 1:	D035
Additional Code 2:	D001
Additional Code 3:	Not reported
Additional Code 4:	Not reported
Additional Code 5:	Not reported
Shipment Date:	20090420
Creation Date:	8/12/2009 18:30:08
Receipt Date:	20090504
Manifest ID:	005774703JJK
Trans EPA ID:	CAR000188201
Trans Name:	ENVIRONMENTAL RECOVERY SERVICES INC
Trans 2 EPA ID:	MAD039322250
Trans 2 Name:	CLEAN HARBORS
TSDF EPA ID:	CAD044429835
Trans Name:	CLEAN HARBORS WILMINGTON LLC
TSDF Alt EPA ID:	Not reported
TSDF Alt Name:	Not reported
Waste Code Description:	343 - Unspecified organic liquid mixture
RCRA Code:	F005
Meth Code:	H141 - Storage, Bulking, And/Or Transfer Off Site--No Treatment/Reovery (H010-H129) Or (H131-H135)
Quantity Tons:	0.187
Waste Quantity:	55
Quantity Unit:	G
Additional Code 1:	D035
Additional Code 2:	D001
Additional Code 3:	Not reported
Additional Code 4:	Not reported
Additional Code 5:	Not reported

ALTA DENA CERTIFIED DAIRY - COI-SOUTH (Continued) **S113081147**

Shipment Date:	20090108
Creation Date:	4/8/2009 18:30:46
Receipt Date:	20090116
Manifest ID:	005544001JJK
Trans EPA ID:	CAR000188201
Trans Name:	ENVIRONMENTAL RECOVERY SERVICES INC
Trans 2 EPA ID:	MAD039322250
Trans 2 Name:	CLEAN HARBORS
TSDF EPA ID:	CAD044429835
Trans Name:	CLEAN HARBORS WILMINGTON LLC
TSDF Alt EPA ID:	Not reported
TSDF Alt Name:	Not reported
Waste Code Description:	343 - Unspecified organic liquid mixture
RCRA Code:	F005
Meth Code:	H141 - Storage, Bulking, And/Or Transfer Off Site--No Treatment/Reovery (H010-H129) Or (H131-H135)
Quantity Tons:	0.187
Waste Quantity:	55
Quantity Unit:	G
Additional Code 1:	D035
Additional Code 2:	D001
Additional Code 3:	Not reported
Additional Code 4:	Not reported
Additional Code 5:	Not reported

Additional Info:

Year:	2008
Gen EPA ID:	CAL000147562

Shipment Date:	20081001
Creation Date:	2/20/2009 18:30:31
Receipt Date:	20081013
Manifest ID:	005002225JJK
Trans EPA ID:	CAR000188201
Trans Name:	ENVIRONMENTAL RECOVERY SERVICES INC
Trans 2 EPA ID:	MAD039322250
Trans 2 Name:	CLEAN HARBORS ENV SERVICES
TSDF EPA ID:	CAD044429835
Trans Name:	CLEAN HARBORS WILMINGTON LLC
TSDF Alt EPA ID:	Not reported
TSDF Alt Name:	Not reported
Waste Code Description:	343 - Unspecified organic liquid mixture
RCRA Code:	F005
Meth Code:	H141 - Storage, Bulking, And/Or Transfer Off Site--No Treatment/Reovery (H010-H129) Or (H131-H135)
Quantity Tons:	0.187
Waste Quantity:	55
Quantity Unit:	G
Additional Code 1:	D035
Additional Code 2:	D001
Additional Code 3:	Not reported
Additional Code 4:	Not reported
Additional Code 5:	Not reported

Shipment Date:	20080624
Creation Date:	9/3/2008 18:30:08
Receipt Date:	20080705

ALTA DENA CERTIFIED DAIRY - COI-SOUTH (Continued) **S113081147**

Manifest ID:	004212670JJK
Trans EPA ID:	CAR000188201
Trans Name:	ENVIRONMENTAL RECOVERY SERVICES INC
Trans 2 EPA ID:	MAD039322250
Trans 2 Name:	CLEAN HARBORS ENV SVCS
TSDF EPA ID:	CAD044429835
Trans Name:	CLEAN HARBORS WILMINGTON LLC
TSDF Alt EPA ID:	Not reported
TSDF Alt Name:	Not reported
Waste Code Description:	343 - Unspecified organic liquid mixture
RCRA Code:	F005
Meth Code:	- Not reported
Quantity Tons:	0.187
Waste Quantity:	55
Quantity Unit:	G
Additional Code 1:	D035
Additional Code 2:	D001
Additional Code 3:	Not reported
Additional Code 4:	Not reported
Additional Code 5:	Not reported
Shipment Date:	20080520
Creation Date:	9/10/2008 18:30:08
Receipt Date:	20080530
Manifest ID:	003951433JJK
Trans EPA ID:	CAR000188201
Trans Name:	ENVIRONMENTAL RECOVERY SERVICES INC
Trans 2 EPA ID:	MAD039322250
Trans 2 Name:	CLEAN HARBORS
TSDF EPA ID:	CAD044429835
Trans Name:	CLEAN HARBORS WILMINGTON LLC
TSDF Alt EPA ID:	Not reported
TSDF Alt Name:	Not reported
Waste Code Description:	331 - Off-specification, aged, or surplus organics
RCRA Code:	F002
Meth Code:	H141 - Storage, Bulking, And/Or Transfer Off Site--No Treatment/Reovery (H010-H129) Or (H131-H135)
Quantity Tons:	0.005
Waste Quantity:	10
Quantity Unit:	P
Additional Code 1:	D011
Additional Code 2:	Not reported
Additional Code 3:	Not reported
Additional Code 4:	Not reported
Additional Code 5:	Not reported
Shipment Date:	20080520
Creation Date:	9/10/2008 18:30:08
Receipt Date:	20080530
Manifest ID:	003951433JJK
Trans EPA ID:	CAR000188201
Trans Name:	ENVIRONMENTAL RECOVERY SERVICES INC
Trans 2 EPA ID:	MAD039322250
Trans 2 Name:	CLEAN HARBORS
TSDF EPA ID:	CAD044429835
Trans Name:	CLEAN HARBORS WILMINGTON LLC
TSDF Alt EPA ID:	Not reported

ALTA DENA CERTIFIED DAIRY - COI-SOUTH (Continued) **S113081147**

TSDF Alt Name:	Not reported
Waste Code Description:	141 - Off-specification, aged, or surplus inorganics
RCRA Code:	D002
Meth Code:	H141 - Storage, Bulking, And/Or Transfer Off Site--No Treatment/Reovery (H010-H129) Or (H131-H135)
Quantity Tons:	0.05
Waste Quantity:	100
Quantity Unit:	P
Additional Code 1:	Not reported
Additional Code 2:	Not reported
Additional Code 3:	Not reported
Additional Code 4:	Not reported
Additional Code 5:	Not reported
Shipment Date:	20080520
Creation Date:	Not reported
Receipt Date:	Not reported
Manifest ID:	003951433JJK
Trans EPA ID:	CAR000188201
Trans Name:	ENVIRONMENTAL RECOVERY SERVICES INC
Trans 2 EPA ID:	MAD039322250
Trans 2 Name:	CLEAN HARBORS
TSDF EPA ID:	CAD044429835
Trans Name:	CLEAN HARBORS WILMINGTON LLC
TSDF Alt EPA ID:	Not reported
TSDF Alt Name:	Not reported
Waste Code Description:	181 - Other inorganic solid waste Organics
RCRA Code:	Not reported
Meth Code:	H141 - Storage, Bulking, And/Or Transfer Off Site--No Treatment/Reovery (H010-H129) Or (H131-H135)
Quantity Tons:	0.0025
Waste Quantity:	5
Quantity Unit:	P
Additional Code 1:	Not reported
Additional Code 2:	Not reported
Additional Code 3:	Not reported
Additional Code 4:	Not reported
Additional Code 5:	Not reported
Shipment Date:	20080520
Creation Date:	9/10/2008 18:30:08
Receipt Date:	20080530
Manifest ID:	003951433JJK
Trans EPA ID:	CAR000188201
Trans Name:	ENVIRONMENTAL RECOVERY SERVICES INC
Trans 2 EPA ID:	MAD039322250
Trans 2 Name:	CLEAN HARBORS
TSDF EPA ID:	CAD044429835
Trans Name:	CLEAN HARBORS WILMINGTON LLC
TSDF Alt EPA ID:	Not reported
TSDF Alt Name:	Not reported
Waste Code Description:	331 - Off-specification, aged, or surplus organics
RCRA Code:	F003
Meth Code:	H141 - Storage, Bulking, And/Or Transfer Off Site--No Treatment/Reovery (H010-H129) Or (H131-H135)
Quantity Tons:	0.0025
Waste Quantity:	5

ALTA DENA CERTIFIED DAIRY - COI-SOUTH (Continued) **S113081147**

Quantity Unit:	P
Additional Code 1:	D001
Additional Code 2:	Not reported
Additional Code 3:	Not reported
Additional Code 4:	Not reported
Additional Code 5:	Not reported
Shipment Date:	20080520
Creation Date:	8/7/2008 18:30:15
Receipt Date:	20080529
Manifest ID:	003951432JJK
Trans EPA ID:	CAR000188201
Trans Name:	ENVIRONMENTAL RECOVERY SERVICES INC
Trans 2 EPA ID:	Not reported
Trans 2 Name:	Not reported
TSDF EPA ID:	CAD028409019
Trans Name:	CROSBY & OVERTON
TSDF Alt EPA ID:	Not reported
TSDF Alt Name:	Not reported
Waste Code Description:	141 - Off-specification, aged, or surplus inorganics
RCRA Code:	D009
Meth Code:	H141 - Storage, Bulking, And/Or Transfer Off Site--No Treatment/Reovery (H010-H129) Or (H131-H135)
Quantity Tons:	0.0025
Waste Quantity:	5
Quantity Unit:	P
Additional Code 1:	Not reported
Additional Code 2:	Not reported
Additional Code 3:	Not reported
Additional Code 4:	Not reported
Additional Code 5:	Not reported
Shipment Date:	20080520
Creation Date:	9/10/2008 18:30:08
Receipt Date:	20080530
Manifest ID:	003951433JJK
Trans EPA ID:	CAR000188201
Trans Name:	ENVIRONMENTAL RECOVERY SERVICES INC
Trans 2 EPA ID:	MAD039322250
Trans 2 Name:	CLEAN HARBORS
TSDF EPA ID:	CAD044429835
Trans Name:	CLEAN HARBORS WILMINGTON LLC
TSDF Alt EPA ID:	Not reported
TSDF Alt Name:	Not reported
Waste Code Description:	141 - Off-specification, aged, or surplus inorganics
RCRA Code:	D002
Meth Code:	H141 - Storage, Bulking, And/Or Transfer Off Site--No Treatment/Reovery (H010-H129) Or (H131-H135)
Quantity Tons:	0.0025
Waste Quantity:	5
Quantity Unit:	P
Additional Code 1:	Not reported
Additional Code 2:	Not reported
Additional Code 3:	Not reported
Additional Code 4:	Not reported
Additional Code 5:	Not reported

ALTA DENA CERTIFIED DAIRY - COI-SOUTH (Continued) **S113081147**

Shipment Date:	20080313
Creation Date:	5/30/2008 18:30:16
Receipt Date:	20080322
Manifest ID:	003948621JJK
Trans EPA ID:	CAR000188201
Trans Name:	ENVIRONMENTAL RECOVERY SERVICES INC
Trans 2 EPA ID:	MAD039322250
Trans 2 Name:	CLEAN HARBORS ENV SVCS
TSDF EPA ID:	CAD044429835
Trans Name:	CLEAN HARBORS WILMINGTON LLC
TSDF Alt EPA ID:	Not reported
TSDF Alt Name:	Not reported
Waste Code Description:	343 - Unspecified organic liquid mixture
RCRA Code:	F005
Meth Code:	H141 - Storage, Bulking, And/Or Transfer Off Site--No Treatment/Reovery (H010-H129) Or (H131-H135)
Quantity Tons:	0.187
Waste Quantity:	55
Quantity Unit:	G
Additional Code 1:	D035
Additional Code 2:	D001
Additional Code 3:	Not reported
Additional Code 4:	Not reported
Additional Code 5:	Not reported

Additional Info:

Year:	2007
Gen EPA ID:	CAL000147562

Shipment Date:	20071213
Creation Date:	3/8/2008 18:30:14
Receipt Date:	20071222
Manifest ID:	003576025JJK
Trans EPA ID:	CAR000188201
Trans Name:	ENVIRONMENTAL RECOVERY SERVICES INC
Trans 2 EPA ID:	MAD039322250
Trans 2 Name:	CLEAN HARBORS ENV SERVICES
TSDF EPA ID:	CAD044429835
Trans Name:	CLEAN HARBORS WILMINGTON LLC
TSDF Alt EPA ID:	Not reported
TSDF Alt Name:	Not reported
Waste Code Description:	343 - Unspecified organic liquid mixture
RCRA Code:	F005
Meth Code:	H141 - Storage, Bulking, And/Or Transfer Off Site--No Treatment/Reovery (H010-H129) Or (H131-H135)
Quantity Tons:	0.187
Waste Quantity:	55
Quantity Unit:	G
Additional Code 1:	D035
Additional Code 2:	D001
Additional Code 3:	Not reported
Additional Code 4:	Not reported
Additional Code 5:	Not reported

Shipment Date:	20071019
Creation Date:	4/22/2008 18:30:08
Receipt Date:	20071030

ALTA DENA CERTIFIED DAIRY - COI-SOUTH (Continued) **S113081147**

Manifest ID:	003031846JJK
Trans EPA ID:	CA0000970392
Trans Name:	ENVIRONMENTAL RECOVERY SERVICES INC
Trans 2 EPA ID:	CAR000183905
Trans 2 Name:	CARLOS CARRILLO TRUCKING
TSDF EPA ID:	AZR000030452
Trans Name:	LIQUID ENVIRONMENTAL SOLUTIONS OF ARIZONA
TSDF Alt EPA ID:	Not reported
TSDF Alt Name:	Not reported
Waste Code Description:	223 - Unspecified oil-containing waste
RCRA Code:	Not reported
Meth Code:	H135 - Discharge To Sewer/Potw Or Npdes(With Prior Storage--With Or Without Treatment)
Quantity Tons:	0.834
Waste Quantity:	200
Quantity Unit:	G
Additional Code 1:	Not reported
Additional Code 2:	Not reported
Additional Code 3:	Not reported
Additional Code 4:	Not reported
Additional Code 5:	Not reported
Shipment Date:	20071019
Creation Date:	3/18/2008 18:30:24
Receipt Date:	20071025
Manifest ID:	003031847JJK
Trans EPA ID:	CA0000970392
Trans Name:	ENVIRONMENTAL RECOVERY SERVICES INC
Trans 2 EPA ID:	NJD986607380
Trans 2 Name:	MAUMEE EXPRESS (ID #778)
TSDF EPA ID:	NVT330010000
Trans Name:	US ECOLOGY
TSDF Alt EPA ID:	Not reported
TSDF Alt Name:	Not reported
Waste Code Description:	352 - Other organic solids
RCRA Code:	Not reported
Meth Code:	H132 - Landfill Or Surface Impoundment That Will Be Closed As Landfill(To Include On-Site Treatment And/Or Stabilization)
Quantity Tons:	0.15
Waste Quantity:	300
Quantity Unit:	P
Additional Code 1:	Not reported
Additional Code 2:	Not reported
Additional Code 3:	Not reported
Additional Code 4:	Not reported
Additional Code 5:	Not reported
Shipment Date:	20070815
Creation Date:	12/28/2007 18:30:39
Receipt Date:	20070825
Manifest ID:	003024884JJK
Trans EPA ID:	CA0000970392
Trans Name:	ENVIRONMENTAL RECOVERY SERVICES INC
Trans 2 EPA ID:	MAD039322250
Trans 2 Name:	CLEAN HARBORS ENV
TSDF EPA ID:	CAD044429835
Trans Name:	CLEAN HARBORS WILMINGTON LLC

ALTA DENA CERTIFIED DAIRY - COI-SOUTH (Continued) **S113081147**

TSDF Alt EPA ID:	Not reported
TSDF Alt Name:	Not reported
Waste Code Description:	343 - Unspecified organic liquid mixture
RCRA Code:	F005
Meth Code:	H141 - Storage, Bulking, And/Or Transfer Off Site--No Treatment/Reovery (H010-H129) Or (H131-H135)
Quantity Tons:	0.187
Waste Quantity:	55
Quantity Unit:	G
Additional Code 1:	D035
Additional Code 2:	D001
Additional Code 3:	Not reported
Additional Code 4:	Not reported
Additional Code 5:	Not reported
Shipment Date:	20070227
Creation Date:	8/19/2007 18:30:05
Receipt Date:	20070305
Manifest ID:	001965790JJK
Trans EPA ID:	CA0000970392
Trans Name:	ENVIRONMENTAL RECOVERY SERVICES INC
Trans 2 EPA ID:	Not reported
Trans 2 Name:	Not reported
TSDF EPA ID:	CAD044429835
Trans Name:	CLEAN HARBORS WILMINGTON LLC
TSDF Alt EPA ID:	Not reported
TSDF Alt Name:	Not reported
Waste Code Description:	343 - Unspecified organic liquid mixture
RCRA Code:	F005
Meth Code:	H141 - Storage, Bulking, And/Or Transfer Off Site--No Treatment/Reovery (H010-H129) Or (H131-H135)
Quantity Tons:	0.187
Waste Quantity:	55
Quantity Unit:	G
Additional Code 1:	D035
Additional Code 2:	D001
Additional Code 3:	Not reported
Additional Code 4:	Not reported
Additional Code 5:	Not reported
Shipment Date:	20070126
Creation Date:	6/4/2008 18:30:36
Receipt Date:	20070131
Manifest ID:	000151323SKS
Trans EPA ID:	TXR000050930
Trans Name:	SAFETY-KLEEN SYSTEMS INC
Trans 2 EPA ID:	Not reported
Trans 2 Name:	Not reported
TSDF EPA ID:	TXD077603371
Trans Name:	SAFETY-KLEEN SYSTEMS INC
TSDF Alt EPA ID:	Not reported
TSDF Alt Name:	Not reported
Waste Code Description:	- Not reported
RCRA Code:	D001
Meth Code:	- Not reported
Quantity Tons:	0.025
Waste Quantity:	50

ALTA DENA CERTIFIED DAIRY - COI-SOUTH (Continued) **S113081147**

Quantity Unit:	P
Additional Code 1:	Not reported
Additional Code 2:	Not reported
Additional Code 3:	Not reported
Additional Code 4:	Not reported
Additional Code 5:	Not reported

Additional Info:

Year:	2006
Gen EPA ID:	CAL000147562
Shipment Date:	20061010
Creation Date:	4/19/2007 18:30:50
Receipt Date:	20061016
Manifest ID:	001409604JJK
Trans EPA ID:	CA0000970392
Trans Name:	ENVIRONMENTAL RECOVERY SERVICES INC
Trans 2 EPA ID:	Not reported
Trans 2 Name:	Not reported
TSDF EPA ID:	CAD044429835
Trans Name:	TERIS - WEST
TSDF Alt EPA ID:	Not reported
TSDF Alt Name:	Not reported
Waste Code Description:	343 - Unspecified organic liquid mixture
RCRA Code:	F005
Meth Code:	H141 - Storage, Bulking, And/Or Transfer Off Site--No Treatment/Reovery (H010-H129) Or (H131-H135)
Quantity Tons:	0.374
Waste Quantity:	110
Quantity Unit:	G
Additional Code 1:	D035
Additional Code 2:	D001
Additional Code 3:	Not reported
Additional Code 4:	Not reported
Additional Code 5:	Not reported

Additional Info:

Year:	2005
Gen EPA ID:	CAL000147562
Shipment Date:	20051118
Creation Date:	3/14/2007 18:30:14
Receipt Date:	20051123
Manifest ID:	24804860
Trans EPA ID:	CA0000970392
Trans Name:	ENVIRONMENTAL RECOVERY SERVICES INC
Trans 2 EPA ID:	Not reported
Trans 2 Name:	Not reported
TSDF EPA ID:	CAD044429835
Trans Name:	TERIS - WEST
TSDF Alt EPA ID:	CAD044429835
TSDF Alt Name:	Not reported
Waste Code Description:	343 - Unspecified organic liquid mixture
RCRA Code:	D001
Meth Code:	R01 - Recycler
Quantity Tons:	0.374

ALTA DENA CERTIFIED DAIRY - COI-SOUTH (Continued) **S113081147**

Waste Quantity:	110
Quantity Unit:	G
Additional Code 1:	Not reported
Additional Code 2:	Not reported
Additional Code 3:	Not reported
Additional Code 4:	Not reported
Additional Code 5:	Not reported

Shipment Date:	20050126
Creation Date:	4/29/2005 8:38:49
Receipt Date:	20050203
Manifest ID:	24401049
Trans EPA ID:	CA0000970392
Trans Name:	ENVIRONMENTAL RECOVERY SERVICES INC
Trans 2 EPA ID:	Not reported
Trans 2 Name:	Not reported
TSDF EPA ID:	CAT080013352
Trans Name:	DEMENNO KERDOON
TSDF Alt EPA ID:	CAT080013352
TSDF Alt Name:	Not reported
Waste Code Description:	223 - Unspecified oil-containing waste
RCRA Code:	NONE
Meth Code:	R01 - Recycler
Quantity Tons:	0.4587
Waste Quantity:	110
Quantity Unit:	G
Additional Code 1:	Not reported
Additional Code 2:	Not reported
Additional Code 3:	Not reported
Additional Code 4:	Not reported
Additional Code 5:	Not reported

Shipment Date:	20050126
Creation Date:	6/3/2005 18:31:06
Receipt Date:	20050203
Manifest ID:	24401048
Trans EPA ID:	CA0000970392
Trans Name:	ENVIRONMENTAL RECOVERY SERVICES INC
Trans 2 EPA ID:	Not reported
Trans 2 Name:	Not reported
TSDF EPA ID:	CAD044429835
Trans Name:	TERIS - WEST
TSDF Alt EPA ID:	Not reported
TSDF Alt Name:	Not reported
Waste Code Description:	343 - Unspecified organic liquid mixture
RCRA Code:	D001
Meth Code:	R01 - Recycler
Quantity Tons:	0.187
Waste Quantity:	55
Quantity Unit:	G
Additional Code 1:	Not reported
Additional Code 2:	Not reported
Additional Code 3:	Not reported
Additional Code 4:	Not reported
Additional Code 5:	Not reported

ALTA DENA CERTIFIED DAIRY - COI-SOUTH (Continued) **S113081147**

Additional Info:

Year:	2004
Gen EPA ID:	CAL000147562
Shipment Date:	20041215
Creation Date:	1/20/2005 18:31:32
Receipt Date:	20041019
Manifest ID:	22564667
Trans EPA ID:	CA0000970392
Trans Name:	ENVIRONMENTAL RECOVERY SER
Trans 2 EPA ID:	Not reported
Trans 2 Name:	Not reported
TSDF EPA ID:	CAT080013352
Trans Name:	DEMENNO KERDOON
TSDF Alt EPA ID:	CAT080013352
TSDF Alt Name:	Not reported
Waste Code Description:	223 - Unspecified oil-containing waste
RCRA Code:	NONE
Meth Code:	R01 - Recycler
Quantity Tons:	0.4587
Waste Quantity:	110
Quantity Unit:	G
Additional Code 1:	Not reported
Additional Code 2:	Not reported
Additional Code 3:	Not reported
Additional Code 4:	Not reported
Additional Code 5:	Not reported
Shipment Date:	20041015
Creation Date:	1/14/2005 10:18:48
Receipt Date:	20041020
Manifest ID:	24069066
Trans EPA ID:	CA0000970392
Trans Name:	ENVIRONMENTAL RECOVERY SERVICES INC
Trans 2 EPA ID:	Not reported
Trans 2 Name:	Not reported
TSDF EPA ID:	CAT080033681
Trans Name:	DK ENVIRONMENTAL
TSDF Alt EPA ID:	CAT080033681
TSDF Alt Name:	Not reported
Waste Code Description:	352 - Other organic solids
RCRA Code:	NONE
Meth Code:	R01 - Recycler
Quantity Tons:	0.125
Waste Quantity:	250
Quantity Unit:	P
Additional Code 1:	Not reported
Additional Code 2:	Not reported
Additional Code 3:	Not reported
Additional Code 4:	Not reported
Additional Code 5:	Not reported
Shipment Date:	20041015
Creation Date:	12/31/2004 18:30:54
Receipt Date:	20041021
Manifest ID:	24069065
Trans EPA ID:	CA0000970392

ALTA DENA CERTIFIED DAIRY - COI-SOUTH (Continued) **S113081147**

Trans Name:	ENVIRONMENTAL RECOVERY SERVICES INC
Trans 2 EPA ID:	Not reported
Trans 2 Name:	Not reported
TSDF EPA ID:	CAD044429835
Trans Name:	TERIS - WEST
TSDF Alt EPA ID:	CAD044429835
TSDF Alt Name:	Not reported
Waste Code Description:	343 - Unspecified organic liquid mixture
RCRA Code:	D001
Meth Code:	R01 - Recycler
Quantity Tons:	0.374
Waste Quantity:	110
Quantity Unit:	G
Additional Code 1:	Not reported
Additional Code 2:	Not reported
Additional Code 3:	Not reported
Additional Code 4:	Not reported
Additional Code 5:	Not reported
Shipment Date:	20040924
Creation Date:	12/21/2004 18:31:57
Receipt Date:	20040928
Manifest ID:	24068507
Trans EPA ID:	CA0000970392
Trans Name:	ENVIRONMENTAL RECOVERY SERVICES INC
Trans 2 EPA ID:	Not reported
Trans 2 Name:	Not reported
TSDF EPA ID:	CAT080033681
Trans Name:	DK ENVIRONMENTAL
TSDF Alt EPA ID:	CAT080033681
TSDF Alt Name:	Not reported
Waste Code Description:	352 - Other organic solids
RCRA Code:	NONE
Meth Code:	R01 - Recycler
Quantity Tons:	0.125
Waste Quantity:	250
Quantity Unit:	P
Additional Code 1:	Not reported
Additional Code 2:	Not reported
Additional Code 3:	Not reported
Additional Code 4:	Not reported
Additional Code 5:	Not reported
Shipment Date:	20040924
Creation Date:	12/21/2004 18:31:57
Receipt Date:	20040928
Manifest ID:	24068507
Trans EPA ID:	CA0000970392
Trans Name:	ENVIRONMENTAL RECOVERY SERVICES INC
Trans 2 EPA ID:	Not reported
Trans 2 Name:	Not reported
TSDF EPA ID:	CAT080033681
Trans Name:	DK ENVIRONMENTAL
TSDF Alt EPA ID:	CAT080033681
TSDF Alt Name:	Not reported
Waste Code Description:	352 - Other organic solids
RCRA Code:	NONE

ALTA DENA CERTIFIED DAIRY - COI-SOUTH (Continued) **S113081147**

Meth Code:	R01 - Recycler
Quantity Tons:	0.15
Waste Quantity:	300
Quantity Unit:	P
Additional Code 1:	Not reported
Additional Code 2:	Not reported
Additional Code 3:	Not reported
Additional Code 4:	Not reported
Additional Code 5:	Not reported

Shipment Date:	20040924
Creation Date:	12/21/2004 18:31:57
Receipt Date:	20040928
Manifest ID:	24068507
Trans EPA ID:	CA0000970392
Trans Name:	ENVIRONMENTAL RECOVERY SERVICES INC
Trans 2 EPA ID:	Not reported
Trans 2 Name:	Not reported
TSDF EPA ID:	CAT080033681
Trans Name:	DK ENVIRONMENTAL
TSDF Alt EPA ID:	CAT080033681
TSDF Alt Name:	Not reported
Waste Code Description:	291 - Latex waste
RCRA Code:	NONE
Meth Code:	R01 - Recycler
Quantity Tons:	0.22935
Waste Quantity:	55
Quantity Unit:	G
Additional Code 1:	Not reported
Additional Code 2:	Not reported
Additional Code 3:	Not reported
Additional Code 4:	Not reported
Additional Code 5:	Not reported

Shipment Date:	20040924
Creation Date:	1/6/2005 18:32:03
Receipt Date:	20040930
Manifest ID:	24068505
Trans EPA ID:	CA0000970392
Trans Name:	ENVIRONMENTAL RECOVERY SERVICES INC
Trans 2 EPA ID:	Not reported
Trans 2 Name:	Not reported
TSDF EPA ID:	CAD044429835
Trans Name:	TERIS - WEST
TSDF Alt EPA ID:	CAD044429835
TSDF Alt Name:	Not reported
Waste Code Description:	343 - Unspecified organic liquid mixture
RCRA Code:	D001
Meth Code:	R01 - Recycler
Quantity Tons:	0.187
Waste Quantity:	55
Quantity Unit:	G
Additional Code 1:	Not reported
Additional Code 2:	Not reported
Additional Code 3:	Not reported
Additional Code 4:	Not reported
Additional Code 5:	Not reported

ALTA DENA CERTIFIED DAIRY - COI-SOUTH (Continued) **S113081147**

Shipment Date:	20040924
Creation Date:	1/6/2005 18:32:03
Receipt Date:	20040930
Manifest ID:	24068505
Trans EPA ID:	CA0000970392
Trans Name:	ENVIRONMENTAL RECOVERY SERVICES INC
Trans 2 EPA ID:	Not reported
Trans 2 Name:	Not reported
TSDF EPA ID:	CAD044429835
Trans Name:	TERIS - WEST
TSDF Alt EPA ID:	CAD044429835
TSDF Alt Name:	Not reported
Waste Code Description:	343 - Unspecified organic liquid mixture
RCRA Code:	D001
Meth Code:	R01 - Recycler
Quantity Tons:	0.374
Waste Quantity:	110
Quantity Unit:	G
Additional Code 1:	Not reported
Additional Code 2:	Not reported
Additional Code 3:	Not reported
Additional Code 4:	Not reported
Additional Code 5:	Not reported

Additional Info:

Year:	2001
Gen EPA ID:	CAL000147562

Shipment Date:	20010219
Creation Date:	4/30/2001 0:00:00
Receipt Date:	20010227
Manifest ID:	20324311
Trans EPA ID:	SCR000075150
Trans Name:	Not reported
Trans 2 EPA ID:	SCR000074591
Trans 2 Name:	Not reported
TSDF EPA ID:	CAD050806850
Trans Name:	Not reported
TSDF Alt EPA ID:	Not reported
TSDF Alt Name:	Not reported
Waste Code Description:	221 - Waste oil and mixed oil
RCRA Code:	Not reported
Meth Code:	H01 - Transfer Station
Quantity Tons:	0.638
Waste Quantity:	1276
Quantity Unit:	P
Additional Code 1:	Not reported
Additional Code 2:	Not reported
Additional Code 3:	Not reported
Additional Code 4:	Not reported
Additional Code 5:	Not reported

Shipment Date:	20010215
Creation Date:	4/19/2001 0:00:00
Receipt Date:	20010215
Manifest ID:	20358020
Trans EPA ID:	SCR000075150

ALTA DENA CERTIFIED DAIRY - COI-SOUTH (Continued) **S113081147**

Trans Name:	Not reported
Trans 2 EPA ID:	Not reported
Trans 2 Name:	Not reported
TSDF EPA ID:	CAT000613893
Trans Name:	Not reported
TSDF Alt EPA ID:	Not reported
TSDF Alt Name:	Not reported
Waste Code Description:	134 - Aqueous solution with <10% total organic residues
RCRA Code:	D039
Meth Code:	H01 - Transfer Station
Quantity Tons:	0.084
Waste Quantity:	20
Quantity Unit:	G
Additional Code 1:	Not reported
Additional Code 2:	Not reported
Additional Code 3:	Not reported
Additional Code 4:	Not reported
Additional Code 5:	Not reported

CERS:

Name:	ALTA DENA CERTIFIED DAIRY - COI-SOUTH
Address:	17851 RAILROAD ST # A
City,State,Zip:	CITY OF INDUSTRY, CA 91748
Site ID:	122050
CERS ID:	10286452
CERS Description:	Chemical Storage Facilities

Violations:

Site ID:	122050
Site Name:	ALTA DENA CERTIFIED DAIRY - COI-SOUTH
Violation Date:	01-28-2019
Citation:	19 CCR 4.5 2760.2(e) - California Code of Regulations, Title 19, Chapter 4.5, Section(s) 2760.2(e)
Violation Description:	Failure to address the following in the Process Hazard Analysis: 1. Establish a system to address the teams findings and recommendations; 2. Assure that the recommendations are resolved and documented; 3. Document what actions are to be taken; 4. Develop a written schedule of when these actions are to be completed; 5. Complete these actions on a timetable agreed upon with the AA, or within two and one-half (2.5) years of performing the PHA, or the next planned turnaround, for those items that require a turnaround; 6. Document the final resolution taken to address each recommendation and actual completion date; and 7. Communicate the actions to operating, maintenance and other employees whose work assignments are in the process and who may be affected by the recommendations or actions.
Violation Notes:	Returned to compliance on 04/03/2019. OBSERVATION: The owner or operator failed to address and resolve Process Hazard Analysis (PHA) recommendations in a timely manner. The following 2009 PHA recommendation, 09PHA12, had not been corrected at the time of inspection: Implement either a buddy system or a check in/check out system when conducting inspections of the ammonia system. This is to ensure that others would quickly know if a worker is incapacitated in the engine room, processing area, or roof. 19 CCR 2760. 2 (e) The owner/operator shall establish a system to promptly address the team's findings and recommendations; assure that the recommendations are resolved and documented; document what actions are to be taken; develop a written schedule of when these actions are to be completed;

ALTA DENA CERTIFIED DAIRY - COI-SOUTH (Continued) **S113081147**

complete these actions on a timetable agreed upon with the AA, or within two and one-half (2.5) years of performing the PHA, or the next planned turnaround, for those items that require a turnaround; document the final [Truncated]

Violation Division: Los Angeles County Fire Department
Violation Program: CalARP
Violation Source: CERS,

Site ID: 122050
Site Name: ALTA DENA CERTIFIED DAIRY - COI-SOUTH
Violation Date: 01-28-2019
Citation: 19 CCR 4.5 2760.6(c) - California Code of Regulations, Title 19, Chapter 4.5, Section(s) 2760.6(c)
Violation Description: Failure to ensure employees involved in operating a process and maintenance and contract employees whose job tasks would be affected by a change in the process are informed and trained in the change prior to start-up of the process or affected part of the process.
Violation Notes: Returned to compliance on 04/03/2019. OBSERVATION: The owner/operator failed to ensure employees and contract employees involved in operating and maintaining the covered process and whose job tasks would be affected by a change in the process are informed and trained in the change prior to start-up of the process or affected part of the process. The owner/operator revised all of the facility operating procedures to add new health and personal precautions sections, comments to consequences of deviation, emergency shutdown procedures, etc.; however, employees, including contract employees involved in operating and maintaining process were not informed and trained in the change. CORRECTIVE ACTION: Ensure employees and contract employees involved in operating and maintaining the covered process whose job tasks would be affected by a change in the process are informed and trained in the change. Submit training documentation to the CUPA.
Violation Division: Los Angeles County Fire Department
Violation Program: CalARP
Violation Source: CERS,

Site ID: 122050
Site Name: ALTA DENA CERTIFIED DAIRY - COI-SOUTH
Violation Date: 10-01-2015
Citation: 22 CCR 12 66262.40(a) - California Code of Regulations, Title 22, Chapter 12, Section(s) 66262.40(a)
Violation Description: Failure to maintain uniform hazardous waste manifest, consolidated manifest, or bills of lading copies for three years.
Violation Notes: Returned to compliance on 10/13/2015.
Violation Division: Los Angeles County Fire Department
Violation Program: HW
Violation Source: CERS,

Site ID: 122050
Site Name: ALTA DENA CERTIFIED DAIRY - COI-SOUTH
Violation Date: 12-12-2022
Citation: HSC 6.95 25508(a)(3) - California Health and Safety Code, Chapter 6.95, Section(s) 25508(a)(3)
Violation Description: Failure to complete and electronically submit hazardous material inventory information for all reportable hazardous materials on site at or above reportable quantities.
Violation Notes: OBSERVATION: The business failed to electronically submit complete and accurate chemical inventory information for all hazardous materials on

ALTA DENA CERTIFIED DAIRY - COI-SOUTH (Continued) **S113081147**

site at or above reportable quantities. CORRECTIVE ACTION: Electronically submit complete and accurate chemical inventory information for all hazardous materials on site at or above reportable quantities.

Violation Division: Los Angeles County Fire Department
Violation Program: HMRRP
Violation Source: CERS,

Site ID: 122050
Site Name: ALTA DENA CERTIFIED DAIRY - COI-SOUTH
Violation Date: 01-28-2019
Citation: HSC 6.95 25508(a)(1) - California Health and Safety Code, Chapter 6.95, Section(s) 25508(a)(1)
Violation Description: Failure to complete and electronically submit hazardous material inventory information for all reportable hazardous materials on site at or above reportable quantities.
Violation Notes: Returned to compliance on 03/12/2019. OBSERVATION: The owner/operator failed to report accurate maximum daily and largest container information for anhydrous ammonia; the maximum daily is reported as 20,388 lbs., and largest container as 13,000 lbs; the maximum daily and largest container must be changed to 13,520 lbs. CORRECTIVE ACTION: Correct and update hazardous materials inventory information, as above mentioned, for anhydrous ammonia in the California Environmental Reporting System (CERS).
Violation Division: Los Angeles County Fire Department
Violation Program: HMRRP
Violation Source: CERS,

Site ID: 122050
Site Name: ALTA DENA CERTIFIED DAIRY - COI-SOUTH
Violation Date: 01-28-2019
Citation: 19 CCR 4.5 2760.8(d) - California Code of Regulations, Title 19, Chapter 4.5, Section(s) 2760.8(d)
Violation Description: Failure to promptly determine and document an appropriate response to each of the findings of the compliance audit, and documented that deficiencies have been corrected.
Violation Notes: Returned to compliance on 04/03/2019. OBSERVATION: The owner or operator failed to resolve the 2015 compliance audit findings within one and one half (1.5) years after performing the compliance audit. Nearly all findings were addressed within three (3) years, in 2018. 19 CCR 2760.8 (d) The owner or operator shall promptly determine and document an appropriate response to each of the findings of the compliance audit. The owner or operator shall enter into an agreement with the UPA on a timetable for resolution of these findings. Otherwise these responses shall be completed one and one half (1.5) years after performing the compliance audit, or the next planned turnaround for items requiring a turnaround. These timelines shall not apply to any compliance audit completed prior to January 1, 2015. The owner or operator shall document the actual completion dates when deficiencies were corrected. CORRECTIVE ACTION: Provide a written action plan to address compliance audit findings within the required time [Truncated]
Violation Division: Los Angeles County Fire Department
Violation Program: CalARP
Violation Source: CERS,

Site ID: 122050

ALTA DENA CERTIFIED DAIRY - COI-SOUTH (Continued) **S113081147**

Site Name:	ALTA DENA CERTIFIED DAIRY - COI-SOUTH
Violation Date:	12-12-2022
Citation:	19 CCR 4.5 2760.5(d) - California Code of Regulations, Title 19, Chapter 4.5, Section(s) 2760.5(d)
Violation Description:	Failure to ensure the following: 1. Inspections and tests are performed on process equipment; 2. Inspection and testing procedures follow recognized and generally accepted good engineering practices; 3. The frequency of inspections and tests of process equipment is consistent with applicable manufacturers recommendations and good engineering practices, and more frequently if determined to be necessary by prior operating experience; 4. Each inspection or test that has been performed on process equipment is documented and includes the date of inspection or test, name of the person who performed the inspection or test, serial number or other identifier of the equipment inspected or tested, description of the inspection or test performed, and the results of the inspection or test.
Violation Notes:	OBSERVATION: The owner/operator failed to implement the following: inspections and tests are performed on process equipment; the frequency of inspections and tests of process equipment is consistent with applicable manufacturers recommendations and good engineering practices; each inspection or test that has been performed on process equipment is documented and includes the date of inspection or test, name of the person who performed the inspection or test, serial number or other identifier of the equipment inspected or tested, description of the inspection or test performed, and the results of the inspection or test. Two out of the four quarterly inspections and the monthly inspection for November 2022 were missing during the inspection. CORRECTIVE ACTION: Submit documentation to the CUPA demonstrating the owner/operator has corrected the violations noted above.
Violation Division:	Los Angeles County Fire Department
Violation Program:	CalARP
Violation Source:	CERS,

Site ID:	122050
Site Name:	ALTA DENA CERTIFIED DAIRY - COI-SOUTH
Violation Date:	10-10-2014
Citation:	HSC 6.95 25508(d) - California Health and Safety Code, Chapter 6.95, Section(s) 25508(d)
Violation Description:	Failure to complete and/or electronically submit a business plan when storing/handling a hazardous material at or above reportable quantities.
Violation Notes:	Returned to compliance on 03/20/2015. OBSERVATION: A business plan has not been received by the CUPA. The facility was previously sent a notice/request from the CUPA for the submittal of a business plan in July of 2014. During a site visit, Richard Arellano, Engineer, attended Michael Whitehead while recording the names of hazardous materials at the maintenance, shop, the ammonia system, the area next to the air compressor, the gas cylinders next to the diffusion tank, the drums next to the milk silos, the area next to parked trailers, the bulk storage containers at the specialty bay. CORRECTIVE ACTION: By November 9, 2014, identify the hazardous materials by chemical name, common name, and amount that are stored and/or handled at the storage areas, treatment area, and rocess area. Ensure that the coordinator submits the electronic business plan to the CUPA using the California Environmental Reporting System (CERS) by November 9, 2014.
Violation Division:	Los Angeles County Fire Department
Violation Program:	HMRRP

ALTA DENA CERTIFIED DAIRY - COI-SOUTH (Continued) **S113081147**

Violation Source: CERS,

Evaluation:

Eval General Type: Compliance Evaluation Inspection
Eval Date: 01-09-2013
Violations Found: No
Eval Type: Routine done by local agency
Eval Notes: Not reported
Eval Division: Los Angeles County Fire Department
Eval Program: CalARP
Eval Source: CERS,

Eval General Type: Compliance Evaluation Inspection
Eval Date: 01-28-2019
Violations Found: Yes
Eval Type: Routine done by local agency
Eval Notes: David M. Willem, Facilities Engineering Manager
Eval Division: Los Angeles County Fire Department
Eval Program: HMRRP
Eval Source: CERS,

Eval General Type: Other/Unknown
Eval Date: 11-15-2018
Violations Found: No
Eval Type: Other, not routine, done by local agency
Eval Notes: Not reported
Eval Division: Los Angeles County Fire Department
Eval Program: CalARP
Eval Source: CERS,

Eval General Type: Compliance Evaluation Inspection
Eval Date: 12-12-2022
Violations Found: Yes
Eval Type: Routine done by local agency
Eval Notes: DAVID WILLEM AND NATALIE DALEO
Eval Division: Los Angeles County Fire Department
Eval Program: HMRRP
Eval Source: CERS,

Eval General Type: Compliance Evaluation Inspection
Eval Date: 03-05-2021
Violations Found: No
Eval Type: Routine done by local agency
Eval Notes: David Willem, Facility Manager
Eval Division: Los Angeles County Fire Department
Eval Program: HW
Eval Source: CERS,

Eval General Type: Other/Unknown
Eval Date: 03-12-2019
Violations Found: No
Eval Type: Other, not routine, done by local agency
Eval Notes: Not reported
Eval Division: Los Angeles County Fire Department
Eval Program: HMRRP
Eval Source: CERS,

ALTA DENA CERTIFIED DAIRY - COI-SOUTH (Continued) **S113081147**

Eval General Type: Compliance Evaluation Inspection
Eval Date: 10-01-2015
Violations Found: Yes
Eval Type: Routine done by local agency
Eval Notes: David Willem, Maintenance Manager
Eval Division: Los Angeles County Fire Department
Eval Program: HW
Eval Source: CERS,

Eval General Type: Compliance Evaluation Inspection
Eval Date: 10-10-2014
Violations Found: Yes
Eval Type: Routine done by local agency
Eval Notes: Rod Washington, Environmental Health & Safety Manager, provided consent for the inspection.
Eval Division: Los Angeles County Fire Department
Eval Program: HMRRP
Eval Source: CERS,

Eval General Type: Other/Unknown
Eval Date: 11-15-2016
Violations Found: No
Eval Type: Other, not routine, done by local agency
Eval Notes: Not reported
Eval Division: Los Angeles County Fire Department
Eval Program: HMRRP
Eval Source: CERS,

Eval General Type: Other/Unknown
Eval Date: 11-27-2018
Violations Found: No
Eval Type: Other, not routine, done by local agency
Eval Notes: Not reported
Eval Division: Los Angeles County Fire Department
Eval Program: CalARP
Eval Source: CERS,

Eval General Type: Compliance Evaluation Inspection
Eval Date: 01-09-2013
Violations Found: No
Eval Type: Routine done by local agency
Eval Notes: Not reported
Eval Division: Los Angeles County Fire Department
Eval Program: HMRRP
Eval Source: CERS,

Eval General Type: Other/Unknown
Eval Date: 04-03-2019
Violations Found: No
Eval Type: Other, not routine, done by local agency
Eval Notes: Not reported
Eval Division: Los Angeles County Fire Department
Eval Program: CalARP
Eval Source: CERS,

Eval General Type: Compliance Evaluation Inspection
Eval Date: 06-08-2016

ALTA DENA CERTIFIED DAIRY - COI-SOUTH (Continued) **S113081147**

Violations Found: No
Eval Type: Routine done by local agency
Eval Notes: David Willem
Eval Division: Los Angeles County Fire Department
Eval Program: HW
Eval Source: CERS,

Eval General Type: Other/Unknown
Eval Date: 11-03-2015
Violations Found: No
Eval Type: Other, not routine, done by local agency
Eval Notes: Not reported
Eval Division: Los Angeles County Fire Department
Eval Program: HW
Eval Source: CERS,

Eval General Type: Other/Unknown
Eval Date: 01-04-2017
Violations Found: No
Eval Type: Other, not routine, done by local agency
Eval Notes: Not reported
Eval Division: Los Angeles County Fire Department
Eval Program: HMRRP
Eval Source: CERS,

Eval General Type: Compliance Evaluation Inspection
Eval Date: 01-28-2019
Violations Found: Yes
Eval Type: Routine done by local agency
Eval Notes: David M. Willem, Facilities Engineering Manager
Eval Division: Los Angeles County Fire Department
Eval Program: CalARP
Eval Source: CERS,

Eval General Type: Compliance Evaluation Inspection
Eval Date: 10-10-2014
Violations Found: No
Eval Type: Routine done by local agency
Eval Notes: Rod Washington, EHS Manager provided consent for the inspection. There were no violations observed during the site visit.
Eval Division: Los Angeles County Fire Department
Eval Program: CalARP
Eval Source: CERS,

Eval General Type: Compliance Evaluation Inspection
Eval Date: 12-12-2022
Violations Found: Yes
Eval Type: Routine done by local agency
Eval Notes: DAVID WILLEM AND NATALIE DALEO
Eval Division: Los Angeles County Fire Department
Eval Program: CalARP
Eval Source: CERS,

Affiliation:
Affiliation Type Desc: Identification Signer
Entity Name: Natalie Daleo
Entity Title: EHS Manager West, Operations, Logistics and Fleet

ALTA DENA CERTIFIED DAIRY - COI-SOUTH (Continued) **S113081147**

Affiliation Address:	Not reported
Affiliation City:	Not reported
Affiliation State:	Not reported
Affiliation Country:	Not reported
Affiliation Zip:	Not reported
Affiliation Phone:	,

Affiliation Type Desc:	Legal Owner
Entity Name:	DFA Dairy Brands Fluid, LLC
Entity Title:	Not reported
Affiliation Address:	1405 N 98th St
Affiliation City:	Kansas City
Affiliation State:	KS
Affiliation Country:	United States
Affiliation Zip:	66111
Affiliation Phone:	(816) 801-6455,

Affiliation Type Desc:	Parent Corporation
Entity Name:	Alta Dena Certified Dairy (COI-South)
Entity Title:	Not reported
Affiliation Address:	Not reported
Affiliation City:	Not reported
Affiliation State:	Not reported
Affiliation Country:	Not reported
Affiliation Zip:	Not reported
Affiliation Phone:	,

Affiliation Type Desc:	Document Preparer
Entity Name:	Natalie Daleo
Entity Title:	Not reported
Affiliation Address:	Not reported
Affiliation City:	Not reported
Affiliation State:	Not reported
Affiliation Country:	Not reported
Affiliation Zip:	Not reported
Affiliation Phone:	,

Affiliation Type Desc:	Operator
Entity Name:	David Willem
Entity Title:	Not reported
Affiliation Address:	Not reported
Affiliation City:	Not reported
Affiliation State:	Not reported
Affiliation Country:	Not reported
Affiliation Zip:	Not reported
Affiliation Phone:	(951) 830-1409,

Affiliation Type Desc:	CUPA District
Entity Name:	Los Angeles County Fire
Entity Title:	Not reported
Affiliation Address:	5825 Rickenbacker Road
Affiliation City:	Commerce
Affiliation State:	CA
Affiliation Country:	Not reported
Affiliation Zip:	90040-3027
Affiliation Phone:	(323) 890-4000,

ALTA DENA CERTIFIED DAIRY - COI-SOUTH (Continued) **S113081147**

Affiliation Type Desc:	Environmental Contact
Entity Name:	Natalie Daleo, JD, CSP, REHS
Entity Title:	Not reported
Affiliation Address:	17851 E. Railroad St.
Affiliation City:	City of Industry
Affiliation State:	CA
Affiliation Country:	Not reported
Affiliation Zip:	91748
Affiliation Phone:	,

Affiliation Type Desc:	Property Owner
Entity Name:	DFA Dairy Brands Fluid, LLC
Entity Title:	Not reported
Affiliation Address:	1405 N 98th St
Affiliation City:	Kansas City
Affiliation State:	KS
Affiliation Country:	United States
Affiliation Zip:	66111
Affiliation Phone:	(816) 801-6455,

Affiliation Type Desc:	Facility Mailing Address
Entity Name:	Mailing Address
Entity Title:	Not reported
Affiliation Address:	17851 E Railroad Street
Affiliation City:	City of Industry
Affiliation State:	CA
Affiliation Country:	Not reported
Affiliation Zip:	91748
Affiliation Phone:	,

HWTS:

Name:	HEARTLAND FARMS
Address:	17851 RAILROAD ST
Address 2:	Not reported
City,State,Zip:	CITY OF INDUSTRY, CA 91748
EPA ID:	CAL000147562
Inactive Date:	06/30/2010
Create Date:	08/21/1998
Last Act Date:	Not reported
Mailing Name:	Not reported
Mailing Address:	17851 RAILROAD ST
Mailing Address 2:	Not reported
Mailing City,State,Zip:	CITY OF INDUSTRY, CA 917481118
Owner Name:	SANTEE DAIRIES INC.
Owner Address:	17851 RAILROAD ST
Owner Address 2:	Not reported
Owner City,State,Zip:	CITY OF INDUSTRY, CA 917481118
Contact Name:	MARIANNE THEUNISSEN / MAINT COORD
Contact Address:	17851 RAILROAD ST
Contact Address 2:	Not reported
City,State,Zip:	CITY OF INDUSTRY, CA 917481118
Facility Status:	Inactive
Facility Type:	PERMANENT
Category:	STATE
Latitude:	33.99694
Longitude:	-117.91541

ALTA DENA CERTIFIED DAIRY - COI-SOUTH (Continued) **S113081147**

NAICS:

EPA ID:	CAL000147562
Create Date:	2005-09-27 15:01:35.000
NAICS Code:	311511
NAICS Description:	Fluid Milk Manufacturing
Issued EPA ID Date:	1998-08-21 00:00:00
Inactive Date:	2010-06-30 00:00:00
Facility Name:	HEARTLAND FARMS
Facility Address:	17851 RAILROAD ST
Facility Address 2:	Not reported
Facility City:	CITY OF INDUSTRY
Facility County:	Not reported
Facility State:	CA
Facility Zip:	917481118

EPA ID:	CAL000147562
Create Date:	2005-09-27 15:01:35.000
NAICS Code:	311511
NAICS Description:	Fluid Milk Manufacturing
Issued EPA ID Date:	1998-08-21 00:00:00
Inactive Date:	2010-06-30 00:00:00
Facility Name:	HEARTLAND FARMS
Facility Address:	17851 RAILROAD ST
Facility Address 2:	Not reported
Facility City:	CITY OF INDUSTRY
Facility County:	Not reported
Facility State:	CA
Facility Zip:	917481118

J48 **DEAN FOODS OF SOUTHERN CA LLC DBA HEARTLAND FARMS** **RCRA NonGen / NLR** **1024827924**
WSW **17851 RAILROAD ST** **CAL000358711**
1/8-1/4 **CITY OF INDUSTRY, CA 91748**
0.127 mi.
668 ft. **Site 3 of 5 in cluster J**

Relative:
Higher

Actual:
421 ft.

RCRA Listings:

Date Form Received by Agency:	20101115
Handler Name:	Dean Foods Of Southern Ca Llc Dba Heartland Farms
Handler Address:	17851 RAILROAD ST
Handler City,State,Zip:	CITY OF INDUSTRY, CA 91748-1118
EPA ID:	CAL000358711
Contact Name:	LUCIEN MAUGE
Contact Address:	17851 RAILROAD ST
Contact City,State,Zip:	CITY OF INDUSTRY, CA 91748
Contact Telephone:	626-434-5046
Contact Fax:	626-322-3637
Contact Email:	LUCIEN_MAUGE@DEANFOODS.COM
Contact Title:	Not reported
EPA Region:	09
Land Type:	Not reported
Federal Waste Generator Description:	Not a generator, verified
Non-Notifier:	Not reported
Biennial Report Cycle:	Not reported
Accessibility:	Not reported
Active Site Indicator:	Handler Activities
State District Owner:	Not reported

DEAN FOODS OF SOUTHERN CA LLC DBA HEARTLAND FARMS (Continued) **1024827924**

State District:	Not reported
Mailing Address:	17851 RAILROAD ST
Mailing City,State,Zip:	CITY OF INDUSTRY, CA 91748-1118
Owner Name:	Dean Foods Of Southern Ca Llc
Owner Type:	Other
Operator Name:	Lucien Mauge
Operator Type:	Other
Short-Term Generator Activity:	No
Importer Activity:	No
Mixed Waste Generator:	No
Transporter Activity:	No
Transfer Facility Activity:	No
Recycler Activity with Storage:	No
Small Quantity On-Site Burner Exemption:	No
Smelting Melting and Refining Furnace Exemption:	No
Underground Injection Control:	No
Off-Site Waste Receipt:	No
Universal Waste Indicator:	Yes
Universal Waste Destination Facility:	Yes
Federal Universal Waste:	No
Active Site State-Reg Handler:	---
Federal Facility Indicator:	Not reported
Hazardous Secondary Material Indicator:	N
Sub-Part K Indicator:	Not reported
2018 GPRA Permit Baseline:	Not on the Baseline
2018 GPRA Renewals Baseline:	Not on the Baseline
202 GPRA Corrective Action Baseline:	No
Subject to Corrective Action Universe:	No
Non-TSDFs Where RCRA CA has Been Imposed Universe:	No
Corrective Action Priority Ranking:	No NCAPS ranking
Environmental Control Indicator:	No
Institutional Control Indicator:	No
Human Exposure Controls Indicator:	N/A
Groundwater Controls Indicator:	N/A
Significant Non-Complier Universe:	No
Unaddressed Significant Non-Complier Universe:	No
Addressed Significant Non-Complier Universe:	No
Significant Non-Complier With a Compliance Schedule Universe:	No
Financial Assurance Required:	Not reported
Handler Date of Last Change:	20180905
Recognized Trader-Importer:	No
Recognized Trader-Exporter:	No
Importer of Spent Lead Acid Batteries:	No
Exporter of Spent Lead Acid Batteries:	No
Recycler Activity Without Storage:	No
Manifest Broker:	No
Sub-Part P Indicator:	No

Handler - Owner Operator:

Owner/Operator Indicator:	Owner
Owner/Operator Name:	DEAN FOODS OF SOUTHERN CA LLC
Legal Status:	Other
Date Became Current:	Not reported
Date Ended Current:	Not reported
Owner/Operator Address:	2711 N HASKELL AVE
Owner/Operator City,State,Zip:	DALLAS, TX 75204-0000

DEAN FOODS OF SOUTHERN CA LLC DBA HEARTLAND FARMS (Continued) **1024827924**

Owner/Operator Telephone: 214-303-3400
Owner/Operator Telephone Ext: Not reported
Owner/Operator Fax: Not reported
Owner/Operator Email: Not reported

Owner/Operator Indicator: Operator
Owner/Operator Name: LUCIEN MAUGE
Legal Status: Other
Date Became Current: Not reported
Date Ended Current: Not reported
Owner/Operator Address: 17851 RAILROAD ST
Owner/Operator City,State,Zip: CITY OF INDUSTRY, CA 91748
Owner/Operator Telephone: 626-434-5046
Owner/Operator Telephone Ext: Not reported
Owner/Operator Fax: Not reported
Owner/Operator Email: Not reported

Historic Generators:
Receive Date: 20101115
Handler Name: DEAN FOODS OF SOUTHERN CA LLC DBA HEARTLAND FARMS
Federal Waste Generator Description: Not a generator, verified
State District Owner: Not reported
Large Quantity Handler of Universal Waste: No
Recognized Trader Importer: No
Recognized Trader Exporter: No
Spent Lead Acid Battery Importer: No
Spent Lead Acid Battery Exporter: No
Current Record: Yes
Non Storage Recycler Activity: Not reported
Electronic Manifest Broker: Not reported

List of NAICS Codes and Descriptions:
NAICS Code: 311514
NAICS Description: DRY, CONDENSED, AND EVAPORATED DAIRY PRODUCT MANUFACTURING

Facility Has Received Notices of Violations:
Violations: No Violations Found

Evaluation Action Summary:
Evaluations: No Evaluations Found

J49 **CONSOLIDATED CONTAINER COMPANY LLC** **RCRA NonGen / NLR** **1024806627**
WSW **17851 E RAILROAD ST** **CAL000270079**
1/8-1/4 **INDUSTRY, CA 91748**
0.127 mi.
668 ft. **Site 4 of 5 in cluster J**

Relative:
Higher

Actual:
421 ft.

RCRA Listings:
Date Form Received by Agency: 20030507
Handler Name: Consolidated Container Company Llc
Handler Address: 17851 E RAILROAD ST
Handler City,State,Zip: INDUSTRY, CA 91748
EPA ID: CAL000270079
Contact Name: ISRAEL WILSON
Contact Address: 10861 MILL VALLEY ROAD

CONSOLIDATED CONTAINER COMPANY LLC (Continued) **1024806627**

Contact City,State,Zip:	OMAHA, NE 68154-0000
Contact Telephone:	402-934-2458
Contact Fax:	402-934-2490
Contact Email:	ISRAEL.WILSON@CCCLLC.COM
Contact Title:	Not reported
EPA Region:	09
Land Type:	Not reported
Federal Waste Generator Description:	Not a generator, verified
Non-Notifier:	Not reported
Biennial Report Cycle:	Not reported
Accessibility:	Not reported
Active Site Indicator:	Handler Activities
State District Owner:	Not reported
State District:	Not reported
Mailing Address:	10861 MILL VALLEY ROAD
Mailing City,State,Zip:	OMAHA, NE 68154-3492
Owner Name:	Consolidated Container Company, Lp
Owner Type:	Other
Operator Name:	Israel Wilson
Operator Type:	Other
Short-Term Generator Activity:	No
Importer Activity:	No
Mixed Waste Generator:	No
Transporter Activity:	No
Transfer Facility Activity:	No
Recycler Activity with Storage:	No
Small Quantity On-Site Burner Exemption:	No
Smelting Melting and Refining Furnace Exemption:	No
Underground Injection Control:	No
Off-Site Waste Receipt:	No
Universal Waste Indicator:	Yes
Universal Waste Destination Facility:	Yes
Federal Universal Waste:	No
Active Site State-Reg Handler:	---
Federal Facility Indicator:	Not reported
Hazardous Secondary Material Indicator:	N
Sub-Part K Indicator:	Not reported
2018 GPRA Permit Baseline:	Not on the Baseline
2018 GPRA Renewals Baseline:	Not on the Baseline
202 GPRA Corrective Action Baseline:	No
Subject to Corrective Action Universe:	No
Non-TSDFs Where RCRA CA has Been Imposed Universe:	No
Corrective Action Priority Ranking:	No NCAPS ranking
Environmental Control Indicator:	No
Institutional Control Indicator:	No
Human Exposure Controls Indicator:	N/A
Groundwater Controls Indicator:	N/A
Significant Non-Complier Universe:	No
Unaddressed Significant Non-Complier Universe:	No
Addressed Significant Non-Complier Universe:	No
Significant Non-Complier With a Compliance Schedule Universe:	No
Financial Assurance Required:	Not reported
Handler Date of Last Change:	20180905
Recognized Trader-Importer:	No
Recognized Trader-Exporter:	No
Importer of Spent Lead Acid Batteries:	No
Exporter of Spent Lead Acid Batteries:	No

CONSOLIDATED CONTAINER COMPANY LLC (Continued) **1024806627**

Recycler Activity Without Storage: No
Manifest Broker: No
Sub-Part P Indicator: No

Handler - Owner Operator:
Owner/Operator Indicator: Owner
Owner/Operator Name: CONSOLIDATED CONTAINER COMPANY, LP
Legal Status: Other
Date Became Current: Not reported
Date Ended Current: Not reported
Owner/Operator Address: 10861 MILL VALLEY RD
Owner/Operator City,State,Zip: OMAHA, NE 68154-0000
Owner/Operator Telephone: 402-934-2400
Owner/Operator Telephone Ext: Not reported
Owner/Operator Fax: Not reported
Owner/Operator Email: Not reported

Owner/Operator Indicator: Operator
Owner/Operator Name: ISRAEL WILSON
Legal Status: Other
Date Became Current: Not reported
Date Ended Current: Not reported
Owner/Operator Address: 10861 MILL VALLEY ROAD
Owner/Operator City,State,Zip: OMAHA, NE 68154-0000
Owner/Operator Telephone: 402-934-2458
Owner/Operator Telephone Ext: Not reported
Owner/Operator Fax: Not reported
Owner/Operator Email: Not reported

Historic Generators:
Receive Date: 20030507
Handler Name: CONSOLIDATED CONTAINER COMPANY LLC
Federal Waste Generator Description: Not a generator, verified
State District Owner: Not reported
Large Quantity Handler of Universal Waste: No
Recognized Trader Importer: No
Recognized Trader Exporter: No
Spent Lead Acid Battery Importer: No
Spent Lead Acid Battery Exporter: No
Current Record: Yes
Non Storage Recycler Activity: Not reported
Electronic Manifest Broker: Not reported

List of NAICS Codes and Descriptions:
NAICS Code: 326199
NAICS Description: ALL OTHER PLASTICS PRODUCT MANUFACTURING

Facility Has Received Notices of Violations:
Violations: No Violations Found

Evaluation Action Summary:
Evaluations: No Evaluations Found

J50 WSW 1/8-1/4 0.127 mi. 668 ft. | **ALTA DENA CERTIFIED DAIRY**
17851 RAILROAD ST
INDUSTRY, CA 91748

RCRA NonGen / NLR | **1027092084**
CAL000465599

Site 5 of 5 in cluster J

Relative: Higher

Actual: 421 ft.

RCRA Listings:

Date Form Received by Agency:	20210917
Handler Name:	Alta Dena Certified Dairy
Handler Address:	17851 RAILROAD ST
Handler City,State,Zip:	INDUSTRY, CA 91748
EPA ID:	CAL000465599
Contact Name:	NATALIE DALEO
Contact Address:	17851 RAILROAD ST
Contact City,State,Zip:	INDUSTRY, CA 91748
Contact Telephone:	626-854-4385
Contact Fax:	626-322-3636
Contact Email:	NATALIE.DALEO@DFAMILK.COM
Contact Title:	Not reported
EPA Region:	09
Land Type:	Not reported
Federal Waste Generator Description:	Not a generator, verified
Non-Notifier:	Not reported
Biennial Report Cycle:	Not reported
Accessibility:	Not reported
Active Site Indicator:	Not reported
State District Owner:	Not reported
State District:	Not reported
Mailing Address:	17851 RAILROAD ST
Mailing City,State,Zip:	INDUSTRY, CA 91748
Owner Name:	Dfa Dairy Brands Fluid Llc
Owner Type:	Other
Operator Name:	Natalie Daleo
Operator Type:	Other
Short-Term Generator Activity:	No
Importer Activity:	No
Mixed Waste Generator:	No
Transporter Activity:	No
Transfer Facility Activity:	No
Recycler Activity with Storage:	No
Small Quantity On-Site Burner Exemption:	No
Smelting Melting and Refining Furnace Exemption:	No
Underground Injection Control:	No
Off-Site Waste Receipt:	No
Universal Waste Indicator:	No
Universal Waste Destination Facility:	No
Federal Universal Waste:	No
Active Site State-Reg Handler:	---
Federal Facility Indicator:	Not reported
Hazardous Secondary Material Indicator:	N
Sub-Part K Indicator:	Not reported
2018 GPRA Permit Baseline:	Not on the Baseline
2018 GPRA Renewals Baseline:	Not on the Baseline
202 GPRA Corrective Action Baseline:	No
Subject to Corrective Action Universe:	No
Non-TSDFs Where RCRA CA has Been Imposed Universe:	No
Corrective Action Priority Ranking:	No NCAPS ranking
Environmental Control Indicator:	No
Institutional Control Indicator:	No

ALTA DENA CERTIFIED DAIRY (Continued) **1027092084**

Human Exposure Controls Indicator:	N/A
Groundwater Controls Indicator:	N/A
Significant Non-Complier Universe:	No
Unaddressed Significant Non-Complier Universe:	No
Addressed Significant Non-Complier Universe:	No
Significant Non-Complier With a Compliance Schedule Universe:	No
Financial Assurance Required:	Not reported
Handler Date of Last Change:	20211011
Recognized Trader-Importer:	No
Recognized Trader-Exporter:	No
Importer of Spent Lead Acid Batteries:	No
Exporter of Spent Lead Acid Batteries:	No
Recycler Activity Without Storage:	No
Manifest Broker:	No
Sub-Part P Indicator:	No

Handler - Owner Operator:

Owner/Operator Indicator:	Operator
Owner/Operator Name: NATALIE DALEO	
Legal Status:	Other
Date Became Current:	Not reported
Date Ended Current:	Not reported
Owner/Operator Address:	17851 RAILROAD ST
Owner/Operator City,State,Zip:	INDUSTRY, CA 91748
Owner/Operator Telephone:	626-854-4385
Owner/Operator Telephone Ext:	Not reported
Owner/Operator Fax:	Not reported
Owner/Operator Email:	Not reported

Owner/Operator Indicator:	Owner
Owner/Operator Name: DFA DAIRY BRANDS FLUID LLC	
Legal Status:	Other
Date Became Current:	Not reported
Date Ended Current:	Not reported
Owner/Operator Address:	1405 N 98TH ST
Owner/Operator City,State,Zip:	KANSAS CITY, KS 66111
Owner/Operator Telephone:	888-332-6455
Owner/Operator Telephone Ext:	Not reported
Owner/Operator Fax:	Not reported
Owner/Operator Email:	Not reported

Historic Generators:

Receive Date:	20210917
Handler Name: ALTA DENA CERTIFIED DAIRY	
Federal Waste Generator Description:	Not a generator, verified
State District Owner:	Not reported
Large Quantity Handler of Universal Waste:	No
Recognized Trader Importer:	No
Recognized Trader Exporter:	No
Spent Lead Acid Battery Importer:	No
Spent Lead Acid Battery Exporter:	No
Current Record:	Yes
Non Storage Recycler Activity:	No
Electronic Manifest Broker:	No

ALTA DENA CERTIFIED DAIRY (Continued) **1027092084**

List of NAICS Codes and Descriptions:

NAICS Code:	311514
NAICS Description:	DRY, CONDENSED, AND EVAPORATED DAIRY PRODUCT MANUFACTURING

Facility Has Received Notices of Violations:

Violations:	No Violations Found

Evaluation Action Summary:

Evaluations:	No Evaluations Found

K51 **BEST FORMULATIONS** **CPS-SLIC** **S106764863**
North **17930 ROWLAND ST.** **WIP** **N/A**
1/8-1/4 **CITY OF INDUSTRY, CA 91748**
0.135 mi.
712 ft. **Site 1 of 3 in cluster K**

Relative:
Higher

Actual:
422 ft.

CPS-SLIC:

Name:	BEST FORMULATIONS
Address:	17930 ROWLAND ST.
City,State,Zip:	CITY OF INDUSTRY, CA 91748
Region:	STATE
Facility Status:	**Completed - Case Closed**
Status Date:	02/27/1998
Global Id:	T10000015616
Lead Agency:	LOS ANGELES RWQCB (REGION 4)
Lead Agency Case Number:	Not reported
Latitude:	34.00072
Longitude:	-117.91254
Case Type:	Cleanup Program Site
Case Worker:	WIP
Local Agency:	Not reported
RB Case Number:	105.0133
File Location:	Not reported
Potential Media Affected:	Not reported
Potential Contaminants of Concern:	Not reported
EPA Region:	9
Coordinate Source:	Not reported
Cuf Case:	NO
Quantity Released Gallons:	Not reported
Begin Date:	01/01/1985
Leak Reported Date:	Not reported
How Discovered:	Not reported
How Discovered Description:	Not reported
Discharge Source:	Not reported
Discharge Cause:	Not reported
Stop Method:	Not reported
Stop Description:	Not reported
No Further Action Date:	02/27/1998
CA Water Watershed Name:	San Gabriel River - Upper San Gabriel (405.20)
Dwr Groundwater Subbasin Name:	San Gabriel Valley (4-013)
Disadvantaged Community:	Disadvantaged Community
CA Enviroscreen 3 Score:	66-70%
CA Enviroscreen 4 Score:	75-80%
Military DOD Site:	No
Facility Project Subtype:	Not reported

BEST FORMULATIONS (Continued) **S106764863**

RWQCB Region: LOS ANGELES RWQCB (REGION 4)
Site History: Not reported

Click here to access the California GeoTracker records for this facility:

WIP:
Name: BEST FORMULATIONS
Address: 17930 Rowland St
City,State,Zip: CITY OF INDUSTRY (CORPORATE NAME INDUSTRY), CA 91748
Region: 4
File Number: 105.0133
File Status: Historical
Staff: JCL
Facility Suite: Not reported

---

52 SW 1/8-1/4 0.140 mi. 738 ft.

SAMS CLUB #6611
17835 E. GALE AVENUE
CITY OF INDUSTRY, CA 91748

RCRA NonGen / NLR **1014387307**
CAR000207902

Relative: Higher
Actual: 427 ft.

RCRA Listings:

Date Form Received by Agency:	20180815
Handler Name:	Sams Club #6611
Handler Address:	17835 E. GALE AVENUE
Handler City,State,Zip:	CITY OF INDUSTRY, CA 91748
EPA ID:	CAR000207902
Contact Name:	ROSE ARNOLD
Contact Address:	P.O. BOX 8041
Contact City,State,Zip:	BENTONVILLE, AR 72712-8041
Contact Telephone:	479-277-8972
Contact Fax:	479-204-9675
Contact Email:	ROSE.ARNOLD@WALMART.COM
Contact Title:	SENIOR MANAGER
EPA Region:	09
Land Type:	Private
Federal Waste Generator Description:	Not a generator, verified
Non-Notifier:	Not reported
Biennial Report Cycle:	Not reported
Accessibility:	Not reported
Active Site Indicator:	Not reported
State District Owner:	Not reported
State District:	Not reported
Mailing Address:	P.O. BOX 8041
Mailing City,State,Zip:	BENTONVILLE, AR 72712-8041
Owner Name:	Sams West, Inc.
Owner Type:	Private
Operator Name:	Sams West, Inc.
Operator Type:	Private
Short-Term Generator Activity:	No
Importer Activity:	No
Mixed Waste Generator:	No
Transporter Activity:	No
Transfer Facility Activity:	No
Recycler Activity with Storage:	No
Small Quantity On-Site Burner Exemption:	No
Smelting Melting and Refining Furnace Exemption:	No

SAMS CLUB #6611 (Continued) **1014387307**

Underground Injection Control:	No
Off-Site Waste Receipt:	No
Universal Waste Indicator:	No
Universal Waste Destination Facility:	No
Federal Universal Waste:	No
Active Site State-Reg Handler:	---
Federal Facility Indicator:	Not reported
Hazardous Secondary Material Indicator:	NN
Sub-Part K Indicator:	Not reported
2018 GPRA Permit Baseline:	Not on the Baseline
2018 GPRA Renewals Baseline:	Not on the Baseline
202 GPRA Corrective Action Baseline:	No
Subject to Corrective Action Universe:	No
Non-TSDFs Where RCRA CA has Been Imposed Universe:	No
Corrective Action Priority Ranking:	No NCAPS ranking
Environmental Control Indicator:	No
Institutional Control Indicator:	No
Human Exposure Controls Indicator:	N/A
Groundwater Controls Indicator:	N/A
Significant Non-Complier Universe:	No
Unaddressed Significant Non-Complier Universe:	No
Addressed Significant Non-Complier Universe:	No
Significant Non-Complier With a Compliance Schedule Universe:	No
Financial Assurance Required:	Not reported
Handler Date of Last Change:	20180817
Recognized Trader-Importer:	No
Recognized Trader-Exporter:	No
Importer of Spent Lead Acid Batteries:	No
Exporter of Spent Lead Acid Batteries:	No
Recycler Activity Without Storage:	No
Manifest Broker:	No
Sub-Part P Indicator:	No

Biennial: List of Years
Year: 2015

Click Here for Biennial Reporting System Data:

Hazardous Waste Summary:

Waste Code:	D001
Waste Description:	IGNITABLE WASTE
Waste Code:	D002
Waste Description:	CORROSIVE WASTE
Waste Code:	D003
Waste Description:	REACTIVE WASTE
Waste Code:	D004
Waste Description:	ARSENIC
Waste Code:	D005
Waste Description:	BARIUM
Waste Code:	D006
Waste Description:	CADMIUM

SAMS CLUB #6611 (Continued) **1014387307**

Waste Code: D007
Waste Description: CHROMIUM

Waste Code: D008
Waste Description: LEAD

Waste Code: D009
Waste Description: MERCURY

Waste Code: D010
Waste Description: SELENIUM

Waste Code: D011
Waste Description: SILVER

Waste Code: D016
Waste Description: 2,4-D (2,4-DICHLOROPHENOXYACETIC ACID)

Waste Code: D018
Waste Description: BENZENE

Waste Code: D022
Waste Description: CHLOROFORM

Waste Code: D024
Waste Description: M-CRESOL

Waste Code: D026
Waste Description: CRESOL

Waste Code: D027
Waste Description: 1,4-DICHLOROBENZENE

Waste Code: D035
Waste Description: METHYL ETHYL KETONE

Waste Code: D039
Waste Description: TETRACHLOROETHYLENE

Waste Code: D043
Waste Description: VINYL CHLORIDE

Waste Code: P001
Waste Description: 2H-1-BENZOPYRAN-2-ONE, 4-HYDROXY-3-(3-OXO-1-PHENYLBUTYL)-, & SALTS, WHEN PRESENT AT CONCENTRATIONS GREATER THAN 0.3% (OR) WARFARIN, & SALTS, WHEN PRESENT AT CONCENTRATIONS GREATER THAN 0.3%

Waste Code: P046
Waste Description: ALPHA,ALPHA-DIMETHYLPHENETHYLAMINE (OR) BENZENEETHANAMINE, ALPHA, ALPHA-DIMETHYL-

Waste Code: P075
Waste Description: NICOTINE, & SALTS (OR) PYRIDINE, 3-(1-METHYL-2-PYRROLIDINYL)-,(S)-, & SALTS

Waste Code: U002
Waste Description: 2-PROPANONE (I) (OR) ACETONE (I)

SAMS CLUB #6611 (Continued) **1014387307**

Waste Code: U034
Waste Description: ACETALDEHYDE, TRICHLORO- (OR) CHLORAL

Waste Code: U035
Waste Description: BENZENEBUTANOIC ACID, 4-[BIS(2-CHLOROETHYL)AMINO]- (OR) CHLORAMBUCIL

Waste Code: U058
Waste Description: 2H-1,3,2-OXAZAPHOSPHORIN-2-AMINE, N,N-BIS(2-CHLOROETHYL)TETRAHYDRO-, 2-OXIDE (OR) CYCLOPHOSPHAMIDE

Waste Code: U072
Waste Description: BENZENE, 1,4-DICHLORO- (OR) P-DICHLOROBENZENE

Waste Code: U080
Waste Description: METHANE, DICHLORO- (OR) METHYLENE CHLORIDE

Waste Code: U089
Waste Description: DIETHYLSTILBESTEROL (OR) PHENOL, 4,4'-(1,2-DIETHYL-1,2-ETHENEDIYL)BIS, (E)-

Waste Code: U112
Waste Description: ACETIC ACID, ETHYL ESTER (I) (OR) ETHYL ACETATE (I)

Waste Code: U122
Waste Description: FORMALDEHYDE

Waste Code: U129
Waste Description: CYCLOHEXANE, 1,2,3,4,5,6-HEXACHLORO-, (1ALPHA, 2ALPHA, 3BETA, 4ALPHA, 5ALPHA, 6BETA)- (OR) LINDANE

Waste Code: U132
Waste Description: HEXACHLOROPHENE (OR) PHENOL, 2,2'-METHYLENEBIS[3,4,6-TRICHLORO-

Waste Code: U134
Waste Description: HYDROFLUORIC ACID (C,T) (OR) HYDROGEN FLUORIDE (C,T)

Waste Code: U150
Waste Description: L-PHENYLALANINE, 4-[BIS(2-CHLOROETHYL)AMINO]- (OR) MELPHALAN

Waste Code: U154
Waste Description: METHANOL (I) (OR) METHYL ALCOHOL (I)

Waste Code: U159
Waste Description: 2-BUTANONE (I,T) (OR) METHYL ETHYL KETONE (MEK) (I,T)

Waste Code: U165
Waste Description: NAPHTHALENE

Waste Code: U182
Waste Description: 1,3,5-TRIOXANE, 2,4,6-TRIMETHYL- (OR) PARALDEHYDE

Waste Code: U188
Waste Description: PHENOL

Waste Code: U200
Waste Description: RESERPINE (OR) YOHIMBAN-16-CARBOXYLIC ACID, 11,17-DIMETHOXY-18-[(3,4,5-TRIMETHOXYBENZOYL)OXY]-, METHYL ESTER,

SAMS CLUB #6611 (Continued) **1014387307**

(3BETA, 16BETA, 17ALPHA, 18BETA, 20ALPHA)-

Waste Code: U205
Waste Description: SELENIUM SULFIDE (OR) SELENIUM SULFIDE SES2 (R,T)

Waste Code: U210
Waste Description: ETHENE, TETRACHLORO- (OR) TETRACHLOROETHYLENE

Waste Code: U248
Waste Description: 2H-1-BENZOPYRAN-2-ONE, 4-HYDROXY-3-(3-OXO-1-PHENYL-BUTYL)-, & SALTS, WHEN PRESENT AT CONCENTRATIONS OF 0.3% OR LESS (OR) WARFARIN, & SALTS, WHEN PRESENT AT CONCENTRATIONS OF 0.3% OR LESS

Waste Code: U249
Waste Description: ZINC PHOSPHIDE ZN3P2, WHEN PRESENT AT CONCENTRATIONS OF 10% OR LESS

Waste Code: U279
Waste Description: U279

Waste Code: U409
Waste Description: CARBAMIC ACID, [1,2-PHENYLENEBIS (IMINOCARBONOTHIOYL)]BIS-, DIMETHYL ESTER (OR) THIOPHANATE-METHYL

Waste Code: U411
Waste Description: U411

Handler - Owner Operator:

Owner/Operator Indicator:	Operator
Owner/Operator Name: SAMS WEST INC	
Legal Status:	Private
Date Became Current:	19940116
Date Ended Current:	Not reported
Owner/Operator Address:	Not reported
Owner/Operator City,State,Zip:	Not reported
Owner/Operator Telephone:	Not reported
Owner/Operator Telephone Ext:	Not reported
Owner/Operator Fax:	Not reported
Owner/Operator Email:	Not reported

Owner/Operator Indicator:	Operator
Owner/Operator Name: SAMS WEST, INC.	
Legal Status:	Private
Date Became Current:	19940116
Date Ended Current:	Not reported
Owner/Operator Address:	Not reported
Owner/Operator City,State,Zip:	Not reported
Owner/Operator Telephone:	Not reported
Owner/Operator Telephone Ext:	Not reported
Owner/Operator Fax:	Not reported
Owner/Operator Email:	Not reported

Owner/Operator Indicator:	Owner
Owner/Operator Name: SAMS WEST, INC.	
Legal Status:	Private
Date Became Current:	19940116
Date Ended Current:	Not reported
Owner/Operator Address:	P.O. BOX 8041

SAMS CLUB #6611 (Continued) **1014387307**

Owner/Operator City,State,Zip:	BENTONVILLE, AR 72712-8041
Owner/Operator Telephone:	479-204-3517
Owner/Operator Telephone Ext:	Not reported
Owner/Operator Fax:	Not reported
Owner/Operator Email:	Not reported
Owner/Operator Indicator:	Owner
Owner/Operator Name: SAMS WEST INC	
Legal Status:	Private
Date Became Current:	19940116
Date Ended Current:	Not reported
Owner/Operator Address:	PO BOX 8041
Owner/Operator City,State,Zip:	BENTONVILLE, AR 72712-8041
Owner/Operator Telephone:	479-204-0402
Owner/Operator Telephone Ext:	Not reported
Owner/Operator Fax:	Not reported
Owner/Operator Email:	Not reported
Owner/Operator Indicator:	Operator
Owner/Operator Name: SAMS WEST INC	
Legal Status:	Private
Date Became Current:	19940116
Date Ended Current:	Not reported
Owner/Operator Address:	Not reported
Owner/Operator City,State,Zip:	Not reported
Owner/Operator Telephone:	Not reported
Owner/Operator Telephone Ext:	Not reported
Owner/Operator Fax:	Not reported
Owner/Operator Email:	Not reported
Owner/Operator Indicator:	Owner
Owner/Operator Name: SAMS WEST INC	
Legal Status:	Private
Date Became Current:	19940116
Date Ended Current:	Not reported
Owner/Operator Address:	PO BOX 8041
Owner/Operator City,State,Zip:	BENTONVILLE, AR 72712-8041
Owner/Operator Telephone:	479-204-3517
Owner/Operator Telephone Ext:	Not reported
Owner/Operator Fax:	Not reported
Owner/Operator Email:	Not reported
Owner/Operator Indicator:	Operator
Owner/Operator Name: SAM'S WEST, INC.	
Legal Status:	Private
Date Became Current:	19940116
Date Ended Current:	Not reported
Owner/Operator Address:	Not reported
Owner/Operator City,State,Zip:	Not reported
Owner/Operator Telephone:	Not reported
Owner/Operator Telephone Ext:	Not reported
Owner/Operator Fax:	Not reported
Owner/Operator Email:	Not reported
Owner/Operator Indicator:	Owner
Owner/Operator Name: SAMS WEST, INC.	
Legal Status:	Private

SAMS CLUB #6611 (Continued) **1014387307**

Date Became Current:	19940116
Date Ended Current:	Not reported
Owner/Operator Address:	P.O. BOX 8041
Owner/Operator City,State,Zip:	BENTONVILLE, AR 72712-8041
Owner/Operator Telephone:	479-204-3517
Owner/Operator Telephone Ext:	Not reported
Owner/Operator Fax:	Not reported
Owner/Operator Email:	Not reported

Owner/Operator Indicator:	Owner
Owner/Operator Name: SAMS WEST INC	
Legal Status:	Private
Date Became Current:	19940116
Date Ended Current:	Not reported
Owner/Operator Address:	PO BOX 8041
Owner/Operator City,State,Zip:	BENTONVILLE, AR 72712-8041
Owner/Operator Telephone:	Not reported
Owner/Operator Telephone Ext:	Not reported
Owner/Operator Fax:	Not reported
Owner/Operator Email:	Not reported

Owner/Operator Indicator:	Operator
Owner/Operator Name: SAMS WEST INC	
Legal Status:	Private
Date Became Current:	19940116
Date Ended Current:	Not reported
Owner/Operator Address:	Not reported
Owner/Operator City,State,Zip:	Not reported
Owner/Operator Telephone:	Not reported
Owner/Operator Telephone Ext:	Not reported
Owner/Operator Fax:	Not reported
Owner/Operator Email:	Not reported

Owner/Operator Indicator:	Operator
Owner/Operator Name: SAMS WEST, INC.	
Legal Status:	Private
Date Became Current:	19940116
Date Ended Current:	Not reported
Owner/Operator Address:	P.O. BOX 8041
Owner/Operator City,State,Zip:	BENTONVILLE, AR 72712-8041
Owner/Operator Telephone:	479-204-3517
Owner/Operator Telephone Ext:	Not reported
Owner/Operator Fax:	Not reported
Owner/Operator Email:	Not reported

Owner/Operator Indicator:	Owner
Owner/Operator Name: SAM'S WEST, INC.	
Legal Status:	Private
Date Became Current:	19940116
Date Ended Current:	Not reported
Owner/Operator Address:	P.O. BOX 8041
Owner/Operator City,State,Zip:	BENTONVILLE, AR 72712-8041
Owner/Operator Telephone:	479-204-3517
Owner/Operator Telephone Ext:	Not reported
Owner/Operator Fax:	Not reported
Owner/Operator Email:	Not reported

SAMS CLUB #6611 (Continued) **1014387307**

Historic Generators:

Receive Date:	20160215
Handler Name: SAM'S CLUB #6611	
Federal Waste Generator Description:	Small Quantity Generator
State District Owner:	Not reported
Large Quantity Handler of Universal Waste:	No
Recognized Trader Importer:	No
Recognized Trader Exporter:	No
Spent Lead Acid Battery Importer:	No
Spent Lead Acid Battery Exporter:	No
Current Record:	No
Non Storage Recycler Activity:	Not reported
Electronic Manifest Broker:	Not reported

Receive Date:	20100427
Handler Name: SAMS CLUB NO 6611	
Federal Waste Generator Description:	Small Quantity Generator
State District Owner:	Not reported
Large Quantity Handler of Universal Waste:	Yes
Recognized Trader Importer:	No
Recognized Trader Exporter:	No
Spent Lead Acid Battery Importer:	No
Spent Lead Acid Battery Exporter:	No
Current Record:	No
Non Storage Recycler Activity:	Not reported
Electronic Manifest Broker:	Not reported

Receive Date:	20110627
Handler Name: SAMS CLUB NO 6611	
Federal Waste Generator Description:	Small Quantity Generator
State District Owner:	Not reported
Large Quantity Handler of Universal Waste:	No
Recognized Trader Importer:	No
Recognized Trader Exporter:	No
Spent Lead Acid Battery Importer:	No
Spent Lead Acid Battery Exporter:	No
Current Record:	No
Non Storage Recycler Activity:	Not reported
Electronic Manifest Broker:	Not reported

Receive Date:	20141028
Handler Name: SAMS CLUB NO 6611	
Federal Waste Generator Description:	Small Quantity Generator
State District Owner:	Not reported
Large Quantity Handler of Universal Waste:	No
Recognized Trader Importer:	No
Recognized Trader Exporter:	No
Spent Lead Acid Battery Importer:	No
Spent Lead Acid Battery Exporter:	No
Current Record:	No
Non Storage Recycler Activity:	Not reported
Electronic Manifest Broker:	Not reported

Receive Date:	20160620
Handler Name: SAMS CLUB #6611	
Federal Waste Generator Description:	Small Quantity Generator
State District Owner:	Not reported

SAMS CLUB #6611 (Continued) **1014387307**

Large Quantity Handler of Universal Waste:	No
Recognized Trader Importer:	No
Recognized Trader Exporter:	No
Spent Lead Acid Battery Importer:	No
Spent Lead Acid Battery Exporter:	No
Current Record:	No
Non Storage Recycler Activity:	Not reported
Electronic Manifest Broker:	Not reported

Receive Date:		20180815
Handler Name:	SAMS CLUB #6611	
Federal Waste Generator Description:		Not a generator, verified
State District Owner:		Not reported
Large Quantity Handler of Universal Waste:		No
Recognized Trader Importer:		No
Recognized Trader Exporter:		No
Spent Lead Acid Battery Importer:		No
Spent Lead Acid Battery Exporter:		No
Current Record:		Yes
Non Storage Recycler Activity:		No
Electronic Manifest Broker:		No

List of NAICS Codes and Descriptions:

NAICS Code:	452311
NAICS Description:	WAREHOUSE CLUBS AND SUPERCENTERS
NAICS Code:	45291
NAICS Description:	WAREHOUSE CLUBS AND SUPERCENTERS

Facility Has Received Notices of Violations:

Violations:	No Violations Found

Evaluation Action Summary:

Evaluations:	No Evaluations Found

I53 **AJAX INDUSTRIES** **LUST** **S102423777**
NNW **325 AJAX AVE S** **N/A**
1/8-1/4 **INDUSTRY, CA 91748**
0.145 mi.
767 ft. **Site 2 of 3 in cluster I**

Relative:
Higher

Actual:
423 ft.

LUST REG 4:

Region:	4
Regional Board:	04
County:	Los Angeles
Facility Id:	105.0013
Status:	Pollution Characterization
Substance:	1
Substance Quantity:	Not reported
Local Case No:	2040004
Case Type:	Soil

AJAX INDUSTRIES (Continued) **S102423777**

Abatement Method Used at the Site:		Not reported
Global ID:	T0603700148	
W Global ID:	Not reported	
Staff:	ACJ	
Local Agency:	19000	
Cross Street:	ROWLAND	
Enforcement Type:	Not reported	
Date Leak Discovered:	Not reported	
Date Leak First Reported:		1/13/1987
Date Leak Record Entered:	8/13/1987	
Date Confirmation Began:	Not reported	
Date Leak Stopped:	Not reported	
Date Case Last Changed on Database:		4/27/1998
Date the Case was Closed:		Not reported
How Leak Discovered:	Not reported	
How Leak Stopped:	Not reported	
Cause of Leak:	UNK	
Leak Source:	UNK	
Operator:	OLD CASE #917480061	
Water System:	Not reported	
Well Name:	Not reported	
Approx. Dist To Production Well (ft):		10992.0474219117526319257484 12
Source of Cleanup Funding:		UNK
Preliminary Site Assessment Workplan Submitted:		Not reported
Preliminary Site Assessment Began:		Not reported
Pollution Characterization Began:		6/30/2002
Remediation Plan Submitted:		Not reported
Remedial Action Underway:		Not reported
Post Remedial Action Monitoring Began:		Not reported
Enforcement Action Date:		Not reported
Historical Max MTBE Date:		Not reported
Hist Max MTBE Conc in Groundwater:		Not reported
Hist Max MTBE Conc in Soil:		Not reported
Significant Interim Remedial Action Taken:		Not reported
GW Qualifier:	Not reported	
Soil Qualifier:	Not reported	
Organization:	Not reported	
Owner Contact:	Not reported	
Responsible Party:	AJAX INDUSTRIES	
RP Address:	P.O. BOX 76415, LOS ANGELES, CA 90076	
Program:	SLIC	
Lat/Long:	34.0013441 / -1	
Local Agency Staff:	Not reported	
Beneficial Use:	Not reported	
Priority:	Not reported	
Cleanup Fund Id:	Not reported	
Suspended:	Not reported	
Assigned Name:	Not reported	
Summary:	WORK IN PROGRESS	

54 ESE 1/8-1/4 0.147 mi. 777 ft. | **COLUMBIA PACIFIC ALUMINUM CORP**
18111 E RAILROAD ST
CITY OF INDUSTRY (CORPORATE NA, CA 91749 | **EMI WIP** | **S104537952 N/A**

Relative: Higher

Actual: 424 ft.

EMI:

Name:	COLUMBIA PACIFIC ALUMINUM CORP
Address:	18111 E RAILROAD ST.
City,State,Zip:	INDUSTRY, CA 91749
Year:	1990
County Code:	19
Air Basin:	SC
Facility ID:	69677
Air District Name:	SC
SIC Code:	3341
Air District Name:	SOUTH COAST AQMD
Community Health Air Pollution Info System:	Not reported
Consolidated Emission Reporting Rule:	Not reported
Total Organic Hydrocarbon Gases Tons/Yr:	2
Reactive Organic Gases Tons/Yr:	0
Carbon Monoxide Emissions Tons/Yr:	5
NOX - Oxides of Nitrogen Tons/Yr:	15
SOX - Oxides of Sulphur Tons/Yr:	0
Particulate Matter Tons/Yr:	4
Part. Matter 10 Micrometers and Smllr Tons/Yr:	4

Name:	COLUMBIA PACIFIC ALUMINUM CORP
Address:	18111 E RAILROAD ST.
City,State,Zip:	INDUSTRY, CA 91749
Year:	1993
County Code:	19
Air Basin:	SC
Facility ID:	69677
Air District Name:	SC
SIC Code:	3341
Air District Name:	SOUTH COAST AQMD
Community Health Air Pollution Info System:	Not reported
Consolidated Emission Reporting Rule:	Not reported
Total Organic Hydrocarbon Gases Tons/Yr:	2
Reactive Organic Gases Tons/Yr:	1
Carbon Monoxide Emissions Tons/Yr:	3
NOX - Oxides of Nitrogen Tons/Yr:	12
SOX - Oxides of Sulphur Tons/Yr:	0
Particulate Matter Tons/Yr:	3
Part. Matter 10 Micrometers and Smllr Tons/Yr:	2

Name:	COLUMBIA PACIFIC ALUMINUM CORP
Address:	18111 E RAILROAD ST.
City,State,Zip:	INDUSTRY, CA 91749
Year:	1995
County Code:	19
Air Basin:	SC
Facility ID:	69677
Air District Name:	SC
SIC Code:	3341
Air District Name:	SOUTH COAST AQMD
Community Health Air Pollution Info System:	Not reported
Consolidated Emission Reporting Rule:	Not reported

COLUMBIA PACIFIC ALUMINUM CORP (Continued) **S104537952**

Total Organic Hydrocarbon Gases Tons/Yr:	2
Reactive Organic Gases Tons/Yr:	1
Carbon Monoxide Emissions Tons/Yr:	3
NOX - Oxides of Nitrogen Tons/Yr:	12
SOX - Oxides of Sulphur Tons/Yr:	0
Particulate Matter Tons/Yr:	3
Part. Matter 10 Micrometers and Smllr Tons/Yr:	2

Name:	COLUMBIA PACIFIC ALUMINUM CORP
Address:	18111 E RAILROAD ST
City,State,Zip:	INDUSTRY, CA 91749
Year:	1996
County Code:	19
Air Basin:	SC
Facility ID:	69677
Air District Name:	SC
SIC Code:	3341
Air District Name:	SOUTH COAST AQMD
Community Health Air Pollution Info System:	Not reported
Consolidated Emission Reporting Rule:	Not reported
Total Organic Hydrocarbon Gases Tons/Yr:	5
Reactive Organic Gases Tons/Yr:	3
Carbon Monoxide Emissions Tons/Yr:	10
NOX - Oxides of Nitrogen Tons/Yr:	36
SOX - Oxides of Sulphur Tons/Yr:	0
Particulate Matter Tons/Yr:	5
Part. Matter 10 Micrometers and Smllr Tons/Yr:	4

Name:	COLUMBIA PACIFIC ALUMINUM CORP
Address:	18111 E RAILROAD ST.
City,State,Zip:	INDUSTRY, CA 91749
Year:	1997
County Code:	19
Air Basin:	SC
Facility ID:	69677
Air District Name:	SC
SIC Code:	3341
Air District Name:	SOUTH COAST AQMD
Community Health Air Pollution Info System:	Not reported
Consolidated Emission Reporting Rule:	Not reported
Total Organic Hydrocarbon Gases Tons/Yr:	3
Reactive Organic Gases Tons/Yr:	1
Carbon Monoxide Emissions Tons/Yr:	5
NOX - Oxides of Nitrogen Tons/Yr:	19
SOX - Oxides of Sulphur Tons/Yr:	0
Particulate Matter Tons/Yr:	5
Part. Matter 10 Micrometers and Smllr Tons/Yr:	4

Name:	COLUMBIA PACIFIC ALUMINUM CORP
Address:	18111 E RAILROAD ST.
City,State,Zip:	INDUSTRY, CA 91749
Year:	1998
County Code:	19
Air Basin:	SC
Facility ID:	69677
Air District Name:	SC
SIC Code:	3341

COLUMBIA PACIFIC ALUMINUM CORP (Continued) **S104537952**

Air District Name:	SOUTH COAST AQMD
Community Health Air Pollution Info System:	Not reported
Consolidated Emission Reporting Rule:	Not reported
Total Organic Hydrocarbon Gases Tons/Yr:	3
Reactive Organic Gases Tons/Yr:	1
Carbon Monoxide Emissions Tons/Yr:	5
NOX - Oxides of Nitrogen Tons/Yr:	19
SOX - Oxides of Sulphur Tons/Yr:	0
Particulate Matter Tons/Yr:	5
Part. Matter 10 Micrometers and Smllr Tons/Yr:	4

Name:	COLUMBIA PACIFIC ALUMINUM CORP
Address:	18111 E RAILROAD ST.
City,State,Zip:	INDUSTRY, CA 91749
Year:	1999
County Code:	19
Air Basin:	SC
Facility ID:	69677
Air District Name:	SC
SIC Code:	3341
Air District Name:	SOUTH COAST AQMD
Community Health Air Pollution Info System:	Not reported
Consolidated Emission Reporting Rule:	Not reported
Total Organic Hydrocarbon Gases Tons/Yr:	3
Reactive Organic Gases Tons/Yr:	1
Carbon Monoxide Emissions Tons/Yr:	5
NOX - Oxides of Nitrogen Tons/Yr:	19
SOX - Oxides of Sulphur Tons/Yr:	0
Particulate Matter Tons/Yr:	5
Part. Matter 10 Micrometers and Smllr Tons/Yr:	4

Name:	COLUMBIA PACIFIC ALUMINUM CORP
Address:	18111 E RAILROAD ST.
City,State,Zip:	INDUSTRY, CA 91749
Year:	2000
County Code:	19
Air Basin:	SC
Facility ID:	69677
Air District Name:	SC
SIC Code:	3341
Air District Name:	SOUTH COAST AQMD
Community Health Air Pollution Info System:	Not reported
Consolidated Emission Reporting Rule:	Not reported
Total Organic Hydrocarbon Gases Tons/Yr:	3
Reactive Organic Gases Tons/Yr:	1
Carbon Monoxide Emissions Tons/Yr:	5
NOX - Oxides of Nitrogen Tons/Yr:	19
SOX - Oxides of Sulphur Tons/Yr:	0
Particulate Matter Tons/Yr:	5
Part. Matter 10 Micrometers and Smllr Tons/Yr:	4

WIP:

Name:	COLUMBIA PACIFIC ALUMINUM CORP
Address:	18111 E Railroad St
City,State,Zip:	CITY OF INDUSTRY (CORPORATE NAME INDUSTRY), CA 91749
Region:	4
File Number:	105.0127

COLUMBIA PACIFIC ALUMINUM CORP (Continued) **S104537952**

File Status:	**Historical**
Staff:	RWANG
Facility Suite:	Not reported

K55
North
1/8-1/4
0.152 mi.
800 ft.

HYDROFLIGHT
17939 E ROWLAND ST
CITY OF INDUSTRY (CORPORATE NA, CA 91748

Site 2 of 3 in cluster K

WIP **S103636827**
N/A

Relative:
Lower

Actual:
417 ft.

WIP:

Name:	HYDROFLIGHT
Address:	17939 E Rowland St
City,State,Zip:	CITY OF INDUSTRY (CORPORATE NAME INDUSTRY), CA 91748-1124
Region:	4
File Number:	105.0123
File Status:	**Active**
Staff:	ACASTANE
Facility Suite:	Not reported

K56
North
1/8-1/4
0.152 mi.
800 ft.

FORMER HYDROFLIGHT FACILITY
17939 E ROWLAND STREET
CITY OF INDUSTRY, CA 91748

Site 3 of 3 in cluster K

CPS-SLIC
HAZNET
CERS
HWTS

S113000683
N/A

Relative:
Lower

Actual:
417 ft.

CPS-SLIC:

Name:	FORMER HYDROFLIGHT FACILITY
Address:	17939 E ROWLAND STREET
City,State,Zip:	CITY OF INDUSTRY, CA 91748
Region:	STATE
Facility Status:	**Open - Verification Monitoring**
Status Date:	08/14/2015
Global Id:	SL603798661
Lead Agency:	LOS ANGELES RWQCB (REGION 4)
Lead Agency Case Number:	Not reported
Latitude:	34.001642
Longitude:	-117.912474
Case Type:	Cleanup Program Site
Case Worker:	EPL
Local Agency:	Not reported
RB Case Number:	105.0123
File Location:	Regional Board
Potential Media Affected:	Aquifer used for drinking water supply
Potential Contaminants of Concern:	Tetrachloroethylene (PCE)
EPA Region:	9
Coordinate Source:	Google Geocode
Cuf Case:	NO
Quantity Released Gallons:	Not reported
Begin Date:	12/09/1987
Leak Reported Date:	01/02/1965
How Discovered:	Not reported
How Discovered Description:	Not reported
Discharge Source:	Not reported
Discharge Cause:	Not reported
Stop Method:	Not reported

FORMER HYDROFLIGHT FACILITY (Continued) **S113000683**

Stop Description:	Not reported
No Further Action Date:	Not reported
CA Water Watershed Name:	San Gabriel River - Upper San Gabriel (405.20)
Dwr Groundwater Subbasin Name:	San Gabriel Valley (4-013)
Disadvantaged Community:	Not reported
CA Enviroscreen 3 Score:	71-75%
CA Enviroscreen 4 Score:	75-80%
Military DOD Site:	No
Facility Project Subtype:	Not reported
RWQCB Region:	LOS ANGELES RWQCB (REGION 4)
Site History:	Hydroflight occupied the Site from 1986-1993. Activities included machining of metal parts and use of VOCs. Regional Board issued soil closure and required continued groundwater monitoring

Click here to access the California GeoTracker records for this facility:

HAZNET:

Name:	HYDRO FLIGHT
Address:	17939 E ROWLAND ST
Address 2:	Not reported
City,State,Zip:	CITY OF INDUSTRY, CA 917480000
Contact:	DEACT NON-DELIV. PER 95 FEES -
Telephone:	--
Mailing Name:	Not reported
Mailing Address:	17939 E ROWLAND ST
Year:	1993
Gepaid:	CAD046447835
TSD EPA ID:	CAD099452708
CA Waste Code:	222 - Oil/water separation sludge
Disposal Method:	-
Tons:	4.17
Year:	1993
Gepaid:	CAD046447835
TSD EPA ID:	CAD008302903
CA Waste Code:	211 - Halogenated solvents (chloroforms, methyl chloride, perchloroethylene, etc)
Disposal Method:	R01 - Recycler
Tons:	0.1042
Year:	1991
Gepaid:	CAD046447835
TSD EPA ID:	CAD099452708
CA Waste Code:	221 - Waste oil and mixed oil
Disposal Method:	R01 - Recycler
Tons:	10.008
Year:	1990
Gepaid:	CAD046447835
TSD EPA ID:	CAD008302903
CA Waste Code:	-
Disposal Method:	01 -
Tons:	1.0425
Year:	1989
Gepaid:	CAD046447835

FORMER HYDROFLIGHT FACILITY (Continued) **S113000683**

TSD EPA ID:	CAD008302903
CA Waste Code:	211 - Halogenated solvents (chloroforms, methyl chloride, perchloroethylene, etc)
Disposal Method:	R01 - Recycler
Tons:	1.0425

Additional Info:

Year:	1993
Gen EPA ID:	CAD046447835
Shipment Date:	19931103
Creation Date:	9/12/1995 0:00:00
Receipt Date:	Not reported
Manifest ID:	92791618
Trans EPA ID:	CAD982488470
Trans Name:	Not reported
Trans 2 EPA ID:	Not reported
Trans 2 Name:	Not reported
TSDF EPA ID:	CAD099452708
Trans Name:	Not reported
TSDF Alt EPA ID:	Not reported
TSDF Alt Name:	Not reported
Waste Code Description:	222 - Oil/water separation sludge
RCRA Code:	Not reported
Meth Code:	- Not reported
Quantity Tons:	4.17
Waste Quantity:	1000
Quantity Unit:	G
Additional Code 1:	Not reported
Additional Code 2:	Not reported
Additional Code 3:	Not reported
Additional Code 4:	Not reported
Additional Code 5:	Not reported
Shipment Date:	19930407
Creation Date:	9/6/1995 0:00:00
Receipt Date:	19930407
Manifest ID:	92446800
Trans EPA ID:	CAD008302903
Trans Name:	Not reported
Trans 2 EPA ID:	Not reported
Trans 2 Name:	Not reported
TSDF EPA ID:	CAD008302903
Trans Name:	Not reported
TSDF Alt EPA ID:	Not reported
TSDF Alt Name:	Not reported
Waste Code Description:	211 - Halogenated solvents (chloroform, methyl chloride, perchloroethylene, etc.
RCRA Code:	F001
Meth Code:	R01 - Recycler
Quantity Tons:	0.1042
Waste Quantity:	25
Quantity Unit:	G
Additional Code 1:	Not reported
Additional Code 2:	Not reported
Additional Code 3:	Not reported

FORMER HYDROFLIGHT FACILITY (Continued) **S113000683**

Additional Code 4:	Not reported
Additional Code 5:	Not reported

CERS:

Name:	HYDROFLIGHT
Address:	17939 E ROWLAND STREET
City,State,Zip:	CITY OF INDUSTRY, CA 91748
Site ID:	246442
CERS ID:	SL603798661
CERS Description:	Cleanup Program Site

Affiliation:

Affiliation Type Desc:	Regional Board Caseworker
Entity Name:	ERRICK LLAMAS - LOS ANGELES RWQCB (REGION 4)
Entity Title:	Not reported
Affiliation Address:	320 W 4th Street Suite 200
Affiliation City:	LOS ANGELES
Affiliation State:	CA
Affiliation Country:	Not reported
Affiliation Zip:	Not reported
Affiliation Phone:	2135766783,

HWTS:

Name:	HYDRO FLIGHT
Address:	17939 E ROWLAND ST
Address 2:	Not reported
City,State,Zip:	CITY OF INDUSTRY, CA 91748
EPA ID:	CAD046447835
Inactive Date:	06/30/1995
Create Date:	06/17/1988
Last Act Date:	Not reported
Mailing Name:	Not reported
Mailing Address:	17939 E ROWLAND ST
Mailing Address 2:	Not reported
Mailing City,State,Zip:	CITY OF INDUSTRY, CA 917480000
Owner Name:	Not reported
Owner Address:	Not reported
Owner Address 2:	Not reported
Owner City,State,Zip:	Not reported
Contact Name:	DEACT NON-DELIV. PER 95 FEES -
Contact Address:	P.H.
Contact Address 2:	Not reported
City,State,Zip:	Not reported
Facility Status:	Inactive
Facility Type:	PERMANENT
Category:	STATE
Latitude:	34.001191
Longitude:	-117.912698

L57 NE 1/8-1/4 0.156 mi. 823 ft. | **D-TECH OPTOELECTRONICS** | **PFAS ECHO** | **1027348786** **N/A**

ROWLAND HEIGHTS, CA

Site 1 of 6 in cluster L

Relative: Higher

Actual: 422 ft.

PFAS ECHO:

Name:	D-TECH OPTOELECTRONICS
Address:	Not reported
City,State,Zip:	ROWLAND HEIGHTS, CA
Latitude:	34.000884
Longitude:	-117.909629
Count:	1
County:	LOS ANGELES
Status:	Active
Region:	09
Industry:	Electronics Industry
ECHO Facility Report:	https://echo.epa.gov/detailed-facility-report?fid=110065581365
Facility Percent Minority:	91.39
Facility Derived Tribes:	-
Facility Population:	5463.33
EPA Programs:	CWA; RCRA
Federal Facility:	No
Federal Agency:	-
Facility FIPS Code:	06037
Facility Indian Country Flag:	N
Facility Collection Method:	ADDRESS MATCHING-HOUSE NUMBER
Facility Derived HUC:	18070106
Facility Derived WBD:	180701060402
Facility Derived CD113:	32
Facility Derived CB2010:	060374082111047
Facility Major Flag:	-
Facility Active Flag:	Y
Facility Inspection Count:	0
Facility Date Last Inspection:	2/2/2018
Facility Days Last Inspection:	1,877
Facility Informal Count:	0
Facility Date Last Informal Action:	-
Facility Formal Action Count:	0
Facility Date Last Formal Action:	-
Facility Total Penalties:	0
Facility Penalty Count:	-
Facility Date Last Penalty:	-
Facility Last Penalty AMT:	-
Facility QTRS With NC:	0
Facility Programs With SNC:	0
Facility Compliance Status:	No Violation Identified
Facility SNC Flag:	N
AIR Flag:	N
NPDES Flag:	Y
SDWIS Flag:	N
RCRA Flag:	Y
TRI Flag:	N
GHG Flag:	N
AIR IDS:	-
CAA Permit Types:	-
CAA NAICS:	-
CAA SICS:	-
NPDES IDS:	CAZ458854

D-TECH OPTOELECTRONICS (Continued) **1027348786**

CWA Permit Types:	Minor
CWA NAICS:	-
CWA SICS:	3674
RCRA IDS:	CAL000437885
RCRA Permit Types:	Other
RCRA NAICS:	334413
SDWA IDS:	-
SDWA System Types:	-
SDWA Compliance Status:	-
SDWA SNC Flag:	N
TRI IDS:	-
TRI Releases Transfers:	-
TRI On Site Releases:	-
TRI Off Site Transfers:	-
TRI Reporter:	-
Facility IMP Water Flag:	Y
EJSCREEN Flag US:	Y
EJSCREEN Report:	https://ejscreen.epa.gov/mapper/mobile/EJSCREEN_mobile.aspx?geometry=%7B%22x%22:-117.909629,%22y%22:34.000884,%22spatialReference%22:%7B%22wkid%22:4326%7D%7D&unit=9035&areatype=&areaid=&basemap=streets&distance=1

L58 **D-TECH OPTOELECTRONICS, INC** **RCRA NonGen / NLR** **1024869273**
NE **18062 ROWLAND ST** **CAL000437885**
1/8-1/4 **CITY OF INDUSTRY, CA 91748**
0.157 mi.
829 ft. **Site 2 of 6 in cluster L**

Relative:
Higher

Actual:
422 ft.

RCRA Listings:

Date Form Received by Agency:	20180727
Handler Name:	D-Tech Optoelectronics, Inc
Handler Address:	18062 ROWLAND ST
Handler City,State,Zip:	CITY OF INDUSTRY, CA 91748
EPA ID:	CAL000437885
Contact Name:	SAM HWANG
Contact Address:	18062 ROWLAND ST
Contact City,State,Zip:	CITY OF INDUSTRY, CA 91748
Contact Telephone:	626-956-1100
Contact Fax:	626-269-1198
Contact Email:	SAM.HWANG@TECHOPTO.COM
Contact Title:	Not reported
EPA Region:	09
Land Type:	Not reported
Federal Waste Generator Description:	Not a generator, verified
Non-Notifier:	Not reported
Biennial Report Cycle:	Not reported
Accessibility:	Not reported
Active Site Indicator:	Handler Activities
State District Owner:	Not reported
State District:	Not reported
Mailing Address:	18062 ROWLAND ST
Mailing City,State,Zip:	CITY OF INDUSTRY, CA 91748
Owner Name:	Global Communication Semiconductor
Owner Type:	Other
Operator Name:	Sam Hwang
Operator Type:	Other
Short-Term Generator Activity:	No
Importer Activity:	No

D-TECH OPTOELECTRONICS, INC (Continued) **1024869273**

Mixed Waste Generator:	No
Transporter Activity:	No
Transfer Facility Activity:	No
Recycler Activity with Storage:	No
Small Quantity On-Site Burner Exemption:	No
Smelting Melting and Refining Furnace Exemption:	No
Underground Injection Control:	No
Off-Site Waste Receipt:	No
Universal Waste Indicator:	Yes
Universal Waste Destination Facility:	Yes
Federal Universal Waste:	No
Active Site State-Reg Handler:	---
Federal Facility Indicator:	Not reported
Hazardous Secondary Material Indicator:	N
Sub-Part K Indicator:	Not reported
2018 GPRA Permit Baseline:	Not on the Baseline
2018 GPRA Renewals Baseline:	Not on the Baseline
202 GPRA Corrective Action Baseline:	No
Subject to Corrective Action Universe:	No
Non-TSDFs Where RCRA CA has Been Imposed Universe:	No
Corrective Action Priority Ranking:	No NCAPS ranking
Environmental Control Indicator:	No
Institutional Control Indicator:	No
Human Exposure Controls Indicator:	N/A
Groundwater Controls Indicator:	N/A
Significant Non-Complier Universe:	No
Unaddressed Significant Non-Complier Universe:	No
Addressed Significant Non-Complier Universe:	No
Significant Non-Complier With a Compliance Schedule Universe:	No
Financial Assurance Required:	Not reported
Handler Date of Last Change:	20180907
Recognized Trader-Importer:	No
Recognized Trader-Exporter:	No
Importer of Spent Lead Acid Batteries:	No
Exporter of Spent Lead Acid Batteries:	No
Recycler Activity Without Storage:	No
Manifest Broker:	No
Sub-Part P Indicator:	No

Handler - Owner Operator:

Owner/Operator Indicator:	Owner
Owner/Operator Name: GLOBAL COMMUNICATION SEMICONDUCTOR	
Legal Status:	Other
Date Became Current:	Not reported
Date Ended Current:	Not reported
Owner/Operator Address:	23155 KASHIWA CT
Owner/Operator City,State,Zip:	TORRANCE, CA 90505
Owner/Operator Telephone:	310-530-7274
Owner/Operator Telephone Ext:	Not reported
Owner/Operator Fax:	Not reported
Owner/Operator Email:	Not reported

Owner/Operator Indicator:	Operator
Owner/Operator Name: SAM HWANG	
Legal Status:	Other
Date Became Current:	Not reported

D-TECH OPTOELECTRONICS, INC (Continued) **1024869273**

Date Ended Current: Not reported
Owner/Operator Address: 18062 ROWLAND ST
Owner/Operator City,State,Zip: CITY OF INDUSTRY, CA 91748
Owner/Operator Telephone: 626-956-1100
Owner/Operator Telephone Ext: Not reported
Owner/Operator Fax: Not reported
Owner/Operator Email: Not reported

Historic Generators:
Receive Date: 20180727
Handler Name: D-TECH OPTOELECTRONICS, INC
Federal Waste Generator Description: Not a generator, verified
State District Owner: Not reported
Large Quantity Handler of Universal Waste: No
Recognized Trader Importer: No
Recognized Trader Exporter: No
Spent Lead Acid Battery Importer: No
Spent Lead Acid Battery Exporter: No
Current Record: Yes
Non Storage Recycler Activity: Not reported
Electronic Manifest Broker: Not reported

List of NAICS Codes and Descriptions:
NAICS Code: 334413
NAICS Description: SEMICONDUCTOR AND RELATED DEVICE MANUFACTURING

Facility Has Received Notices of Violations:
Violations: No Violations Found

Evaluation Action Summary:
Evaluations: No Evaluations Found

L59 **D-TECH OPTOELECTRONICS** **CERS HAZ WASTE** **S118232666**
NE **18062 ROWLAND ST** **HAZNET** **N/A**
1/8-1/4 **CITY OF INDUSTRY, CA 91748** **CERS**
0.157 mi. **HWTS**
829 ft. **Site 3 of 6 in cluster L**

Relative:
Higher
Actual:
422 ft.

CERS HAZ WASTE:
Name: D-TECH OPTOELECTRONICS
Address: 18062 ROWLAND ST
City,State,Zip: CITY OF INDUSTRY, CA 91748
Site ID: 391052
CERS ID: 10452616
CERS Description: Hazardous Waste Generator

HAZNET:
Name: D-TECH OPTOELECTRONICS INC
Address: 18062 ROWLAND ST
Address 2: Not reported
City,State,Zip: CITY OF INDUSTRY, CA 91748
Contact: SAM HWANG
Telephone: 6269561100
Mailing Name: Not reported

D-TECH OPTOELECTRONICS (Continued) **S118232666**

Mailing Address: 18062 ROWLAND ST

Year: 2018
Gepaid: CAL000376644
TSD EPA ID: MXC130619001
CA Waste Code: 141 - Off-specification, aged or surplus inorganics
Disposal Method: H039 - Other Recovery Of Reclamation For Reuse Including Acid Regeneration, Organics Recovery Ect
Tons: 0.06255

Year: 2018
Gepaid: CAL000376644
TSD EPA ID: MXC130619001
CA Waste Code: 212 - Oxygenated solvents (acetone, butanol, ethyl acetate, etc.)
Disposal Method: H020 - Solvents Recovery
Tons: 0.49500

Year: 2018
Gepaid: CAL000376644
TSD EPA ID: NVT330010000
CA Waste Code: 541 - Photochemicals/photoprocessing waste
Disposal Method: H132 - Landfill Or Surface Impoundment That Will Be Closed As Landfill(To Include On-Site Treatment And/Or Stabilization)
Tons: 0.20850

Year: 2018
Gepaid: CAL000376644
TSD EPA ID: NVT330010000
CA Waste Code: 551 - Laboratory waste chemicals
Disposal Method: H039 - Other Recovery Of Reclamation For Reuse Including Acid Regeneration, Organics Recovery Ect
Tons: 0.41700

Year: 2017
Gepaid: CAL000376644
TSD EPA ID: NVT330010000
CA Waste Code: 551 - Laboratory waste chemicals
Disposal Method: H039 - Other Recovery Of Reclamation For Reuse Including Acid Regeneration, Organics Recovery Ect
Tons: 0.22935

Year: 2017
Gepaid: CAL000376644
TSD EPA ID: MXC130619001
CA Waste Code: 212 - Oxygenated solvents (acetone, butanol, ethyl acetate, etc.)
Disposal Method: H020 - Solvents Recovery
Tons: 0.363

Year: 2017
Gepaid: CAL000376644
TSD EPA ID: MXC130619001
CA Waste Code: 141 - Off-specification, aged or surplus inorganics
Disposal Method: H039 - Other Recovery Of Reclamation For Reuse Including Acid Regeneration, Organics Recovery Ect
Tons: 0.02085

Year: 2017

D-TECH OPTOELECTRONICS (Continued) **S118232666**

Gepaid:	CAL000376644
TSD EPA ID:	NVT330010000
CA Waste Code:	551 - Laboratory waste chemicals
Disposal Method:	H039 - Other Recovery Of Reclamation For Reuse Including Acid Regeneration, Organics Recovery Ect
Tons:	0.22935
Year:	2016
Gepaid:	CAL000376644
TSD EPA ID:	MXC130619001
CA Waste Code:	212 - Oxygenated solvents (acetone, butanol, ethyl acetate, etc.)
Disposal Method:	H020 - Solvents Recovery
Tons:	0.1815
Year:	2016
Gepaid:	CAL000376644
TSD EPA ID:	CAD008252405
CA Waste Code:	214 - Unspecified solvent mixture
Disposal Method:	H061 - Fuel Blending Prior To Energy Recovery At Another Site
Tons:	0.396

Click this hyperlink while viewing on your computer to access
8 additional CA HAZNET: record(s) in the EDR Site Report.

Detail Two:

Year:	2018
EM Manifest ID:	016549952JJK20170609_D_1
Shipment Date:	6/9/2017
Receipt Date:	6/21/2017
Manifest Number:	016549952JJK
Generator EPA ID:	CAL000376644
Name:	D-TECH
Address:	Not reported
Address 2:	Not reported
City:	Not reported
Zip:	Not reported
Telephone:	Not reported
Contact:	Not reported
Contact Telephone:	Not reported
Transporter 1 EPA ID:	CAR000241448
Transporter 1 Emergency Number:	Not reported
Transporter 2 EPA ID:	CAR000194217
Transporter 2 Emergency Number:	Not reported
TSDF EPA ID:	MXC130619001
TSDF Name:	RECICLADORA TEMARRY DE MEXICO SA DE CV
TSDF Address 1:	Not reported
TSDF Address 2:	Not reported
TSDF City:	Not reported
TSDF Zip:	Not reported
TSDF Telephone:	Not reported

Federal:

Year:	2018
EM Manifest ID:	016549952JJK20170609_D_1
Generator EPA ID:	CAL000376644
Shipment Date:	2017-06-09

D-TECH OPTOELECTRONICS (Continued) **S118232666**

Manifest Number:	016549952JJK
Line Number:	1
Method Code:	H020
Quantity Tons:	0.18150
Quantity Waste:	55.000000
Quantity Unit:	G
Number of Containers:	1
Type of Container:	NULL
Quantity Type:	NULL
Federal Code:	D001

Year:	2018
EM Manifest ID:	016549952JJK20170609_D_1
Generator EPA ID:	CAL000376644
Shipment Date:	2017-06-09
Manifest Number:	016549952JJK
Line Number:	1
Method Code:	H020
Quantity Tons:	0.18150
Quantity Waste:	55.000000
Quantity Unit:	G
Number of Containers:	1
Type of Container:	NULL
Quantity Type:	NULL
Federal Code:	F001

Year:	2018
EM Manifest ID:	016549952JJK20170609_D_1
Generator EPA ID:	CAL000376644
Shipment Date:	2017-06-09
Manifest Number:	016549952JJK
Line Number:	1
Method Code:	H020
Quantity Tons:	0.18150
Quantity Waste:	55.000000
Quantity Unit:	G
Number of Containers:	1
Type of Container:	NULL
Quantity Type:	NULL
Federal Code:	F003

Year:	2018
EM Manifest ID:	016549952JJK20170609_D_1
Generator EPA ID:	CAL000376644
Shipment Date:	2017-06-09
Manifest Number:	016549952JJK
Line Number:	2
Method Code:	H039
Quantity Tons:	0.02085
Quantity Waste:	5.000000
Quantity Unit:	G
Number of Containers:	1
Type of Container:	NULL
Quantity Type:	NULL
Federal Code:	D002

D-TECH OPTOELECTRONICS (Continued) **S118232666**

State:

Year:	2018
EM Manifest ID:	016549952JJK20170609_D_1
Generator EPA ID:	CAL000376644
Shipment Date:	2017-06-09
Manifest Number:	016549952JJK
Line Number:	1
Method Code:	H020
Quantity Tons:	0.18150
Quantity Waste:	55.000000
Quantity Unit:	G
Number of Containers:	1
Type of Container:	NULL
Quantity Type:	NULL
State Code:	212

Year:	2018
EM Manifest ID:	016549952JJK20170609_D_1
Generator EPA ID:	CAL000376644
Shipment Date:	2017-06-09
Manifest Number:	016549952JJK
Line Number:	2
Method Code:	H039
Quantity Tons:	0.02085
Quantity Waste:	5.000000
Quantity Unit:	G
Number of Containers:	1
Type of Container:	NULL
Quantity Type:	NULL
State Code:	141

Year:	2018
EM Manifest ID:	018358913JJK20180424_D_1
Shipment Date:	4/24/2018
Receipt Date:	5/4/2018
Manifest Number:	018358913JJK
Generator EPA ID:	CAL000376644
Name:	D-TECH
Address:	Not reported
Address 2:	Not reported
City:	Not reported
Zip:	Not reported
Telephone:	Not reported
Contact:	Not reported
Contact Telephone:	Not reported
Transporter 1 EPA ID:	CAR000241448
Transporter 1 Emergency Number:	Not reported
Transporter 2 EPA ID:	CAR000194217
Transporter 2 Emergency Number:	Not reported
TSDF EPA ID:	MXC130619001
TSDF Name:	RECICLADORA TEMARRY DE MEXICO SA DE CV
TSDF Address 1:	Not reported
TSDF Address 2:	Not reported
TSDF City:	Not reported
TSDF Zip:	Not reported
TSDF Telephone:	Not reported

D-TECH OPTOELECTRONICS (Continued) **S118232666**

Federal:

Year:	2018
EM Manifest ID:	018358913JJK20180424_D_1
Generator EPA ID:	CAL000376644
Shipment Date:	2018-04-24
Manifest Number:	018358913JJK
Line Number:	1
Method Code:	H020
Quantity Tons:	0.16500
Quantity Waste:	50.000000
Quantity Unit:	G
Number of Containers:	1
Type of Container:	NULL
Quantity Type:	NULL
Federal Code:	D001

Year:	2018
EM Manifest ID:	018358913JJK20180424_D_1
Generator EPA ID:	CAL000376644
Shipment Date:	2018-04-24
Manifest Number:	018358913JJK
Line Number:	1
Method Code:	H020
Quantity Tons:	0.16500
Quantity Waste:	50.000000
Quantity Unit:	G
Number of Containers:	1
Type of Container:	NULL
Quantity Type:	NULL
Federal Code:	F003

Year:	2018
EM Manifest ID:	018358913JJK20180424_D_1
Generator EPA ID:	CAL000376644
Shipment Date:	2018-04-24
Manifest Number:	018358913JJK
Line Number:	1
Method Code:	H020
Quantity Tons:	0.16500
Quantity Waste:	50.000000
Quantity Unit:	G
Number of Containers:	1
Type of Container:	NULL
Quantity Type:	NULL
Federal Code:	F005

State:

Year:	2018
EM Manifest ID:	018358913JJK20180424_D_1
Generator EPA ID:	CAL000376644
Shipment Date:	2018-04-24
Manifest Number:	018358913JJK
Line Number:	1
Method Code:	H020
Quantity Tons:	0.16500
Quantity Waste:	50.000000

D-TECH OPTOELECTRONICS (Continued) **S118232666**

Quantity Unit:	G
Number of Containers:	1
Type of Container:	NULL
Quantity Type:	NULL
State Code:	212

Year:	2018
EM Manifest ID:	018358914JJK20180424_D_1
Shipment Date:	4/24/2018
Receipt Date:	5/1/2018
Manifest Number:	018358914JJK
Generator EPA ID:	CAL000376644
Name:	D-TECH
Address:	Not reported
Address 2:	Not reported
City:	Not reported
Zip:	Not reported
Telephone:	Not reported
Contact:	Not reported
Contact Telephone:	Not reported
Transporter 1 EPA ID:	CAR000241448
Transporter 1 Emergency Number:	Not reported
Transporter 2 EPA ID:	CAR000175422
Transporter 2 Emergency Number:	Not reported
TSDF EPA ID:	NVT330010000
TSDF Name:	US ECOLOGY NEVADA
TSDF Address 1:	Not reported
TSDF Address 2:	Not reported
TSDF City:	Not reported
TSDF Zip:	Not reported
TSDF Telephone:	Not reported

Federal:

Year:	2018
EM Manifest ID:	018358914JJK20180424_D_1
Generator EPA ID:	CAL000376644
Shipment Date:	2018-04-24
Manifest Number:	018358914JJK
Line Number:	1
Method Code:	H039
Quantity Tons:	0.20850
Quantity Waste:	50.000000
Quantity Unit:	G
Number of Containers:	1
Type of Container:	NULL
Quantity Type:	NULL
Federal Code:	D002

State:

Year:	2018
EM Manifest ID:	018358914JJK20180424_D_1
Generator EPA ID:	CAL000376644
Shipment Date:	2018-04-24
Manifest Number:	018358914JJK
Line Number:	1
Method Code:	H039

D-TECH OPTOELECTRONICS (Continued) **S118232666**

Quantity Tons:	0.20850
Quantity Waste:	50.000000
Quantity Unit:	G
Number of Containers:	1
Type of Container:	NULL
Quantity Type:	NULL
State Code:	551

Year:	2018
EM Manifest ID:	016549736JJK20170324_D_1
Shipment Date:	3/24/2017
Receipt Date:	4/5/2017
Manifest Number:	016549736JJK
Generator EPA ID:	CAL000376644
Name:	D-TECH
Address:	Not reported
Address 2:	Not reported
City:	Not reported
Zip:	Not reported
Telephone:	Not reported
Contact:	Not reported
Contact Telephone:	Not reported
Transporter 1 EPA ID:	CAR000241448
Transporter 1 Emergency Number:	Not reported
Transporter 2 EPA ID:	CAR000194217
Transporter 2 Emergency Number:	Not reported
TSDF EPA ID:	MXC130619001
TSDF Name:	RECICLADORA TEMARRY DE MEXICO SA DE CV
TSDF Address 1:	Not reported
TSDF Address 2:	Not reported
TSDF City:	Not reported
TSDF Zip:	Not reported
TSDF Telephone:	Not reported

Federal:

Year:	2018
EM Manifest ID:	016549736JJK20170324_D_1
Generator EPA ID:	CAL000376644
Shipment Date:	2017-03-24
Manifest Number:	016549736JJK
Line Number:	1
Method Code:	H020
Quantity Tons:	0.18150
Quantity Waste:	55.000000
Quantity Unit:	G
Number of Containers:	1
Type of Container:	NULL
Quantity Type:	NULL
Federal Code:	D001

Year:	2018
EM Manifest ID:	016549736JJK20170324_D_1
Generator EPA ID:	CAL000376644
Shipment Date:	2017-03-24
Manifest Number:	016549736JJK
Line Number:	1
Method Code:	H020

D-TECH OPTOELECTRONICS (Continued) **S118232666**

Quantity Tons:	0.18150
Quantity Waste:	55.000000
Quantity Unit:	G
Number of Containers:	1
Type of Container:	NULL
Quantity Type:	NULL
Federal Code:	F003

Year:	2018
EM Manifest ID:	016549736JJK20170324_D_1
Generator EPA ID:	CAL000376644
Shipment Date:	2017-03-24
Manifest Number:	016549736JJK
Line Number:	1
Method Code:	H020
Quantity Tons:	0.18150
Quantity Waste:	55.000000
Quantity Unit:	G
Number of Containers:	1
Type of Container:	NULL
Quantity Type:	NULL
Federal Code:	F005

State:

Year:	2018
EM Manifest ID:	016549736JJK20170324_D_1
Generator EPA ID:	CAL000376644
Shipment Date:	2017-03-24
Manifest Number:	016549736JJK
Line Number:	1
Method Code:	H020
Quantity Tons:	0.18150
Quantity Waste:	55.000000
Quantity Unit:	G
Number of Containers:	1
Type of Container:	NULL
Quantity Type:	NULL
State Code:	212

Year:	2018
EM Manifest ID:	016549737JJK20170324_D_1
Shipment Date:	3/24/2017
Receipt Date:	4/6/2017
Manifest Number:	016549737JJK
Generator EPA ID:	CAL000376644
Name:	D-TECH
Address:	Not reported
Address 2:	Not reported
City:	Not reported
Zip:	Not reported
Telephone:	Not reported
Contact:	Not reported
Contact Telephone:	Not reported
Transporter 1 EPA ID:	CAR000241448
Transporter 1 Emergency Number:	Not reported
Transporter 2 EPA ID:	CAR000175422

D-TECH OPTOELECTRONICS (Continued) **S118232666**

Transporter 2 Emergency Number:	Not reported
TSDF EPA ID:	NVT330010000
TSDF Name:	US ECOLOGY NEVADA
TSDF Address 1:	Not reported
TSDF Address 2:	Not reported
TSDF City:	Not reported
TSDF Zip:	Not reported
TSDF Telephone:	Not reported

Federal:

Year:	2018
EM Manifest ID:	016549737JJK20170324_D_1
Generator EPA ID:	CAL000376644
Shipment Date:	2017-03-24
Manifest Number:	016549737JJK
Line Number:	1
Method Code:	H039
Quantity Tons:	0.22935
Quantity Waste:	55.000000
Quantity Unit:	G
Number of Containers:	1
Type of Container:	NULL
Quantity Type:	NULL
Federal Code:	D002

State:

Year:	2018
EM Manifest ID:	016549737JJK20170324_D_1
Generator EPA ID:	CAL000376644
Shipment Date:	2017-03-24
Manifest Number:	016549737JJK
Line Number:	1
Method Code:	H039
Quantity Tons:	0.22935
Quantity Waste:	55.000000
Quantity Unit:	G
Number of Containers:	1
Type of Container:	NULL
Quantity Type:	NULL
State Code:	551

Year:	2018
EM Manifest ID:	016549649JJK20170222_D_1
Shipment Date:	2/22/2017
Receipt Date:	2/27/2017
Manifest Number:	016549649JJK
Generator EPA ID:	CAL000376644
Name:	D-TECH
Address:	Not reported
Address 2:	Not reported
City:	Not reported
Zip:	Not reported
Telephone:	Not reported
Contact:	Not reported
Contact Telephone:	Not reported
Transporter 1 EPA ID:	CAR000241448

D-TECH OPTOELECTRONICS (Continued) **S118232666**

Transporter 1 Emergency Number:	Not reported
Transporter 2 EPA ID:	CAR000175422
Transporter 2 Emergency Number:	Not reported
TSDF EPA ID:	NVT330010000
TSDF Name:	US ECOLOGY NEVADA
TSDF Address 1:	Not reported
TSDF Address 2:	Not reported
TSDF City:	Not reported
TSDF Zip:	Not reported
TSDF Telephone:	Not reported

Federal:

Year:	2018
EM Manifest ID:	016549649JJK20170222_D_1
Generator EPA ID:	CAL000376644
Shipment Date:	2017-02-22
Manifest Number:	016549649JJK
Line Number:	1
Method Code:	H039
Quantity Tons:	0.22935
Quantity Waste:	55.000000
Quantity Unit:	G
Number of Containers:	1
Type of Container:	NULL
Quantity Type:	NULL
Federal Code:	D002

State:

Year:	2018
EM Manifest ID:	016549649JJK20170222_D_1
Generator EPA ID:	CAL000376644
Shipment Date:	2017-02-22
Manifest Number:	016549649JJK
Line Number:	1
Method Code:	H039
Quantity Tons:	0.22935
Quantity Waste:	55.000000
Quantity Unit:	G
Number of Containers:	1
Type of Container:	NULL
Quantity Type:	NULL
State Code:	551

Year:	2018
EM Manifest ID:	018358453JJK20180215_D_1
Shipment Date:	2/15/2018
Receipt Date:	2/27/2018
Manifest Number:	018358453JJK
Generator EPA ID:	CAL000376644
Name:	D-TECH
Address:	Not reported
Address 2:	Not reported
City:	Not reported
Zip:	Not reported
Telephone:	Not reported
Contact:	Not reported

D-TECH OPTOELECTRONICS (Continued) **S118232666**

Contact Telephone:	Not reported
Transporter 1 EPA ID:	CAR000241448
Transporter 1 Emergency Number:	Not reported
Transporter 2 EPA ID:	CAR000175422
Transporter 2 Emergency Number:	Not reported
TSDF EPA ID:	NVT330010000
TSDF Name:	US ECOLOGY NEVADA
TSDF Address 1:	Not reported
TSDF Address 2:	Not reported
TSDF City:	Not reported
TSDF Zip:	Not reported
TSDF Telephone:	Not reported

Federal:

Year:	2018
EM Manifest ID:	018358453JJK20180215_D_1
Generator EPA ID:	CAL000376644
Shipment Date:	2018-02-15
Manifest Number:	018358453JJK
Line Number:	1
Method Code:	H039
Quantity Tons:	0.20850
Quantity Waste:	50.000000
Quantity Unit:	G
Number of Containers:	1
Type of Container:	NULL
Quantity Type:	NULL
Federal Code:	D002

Year:	2018
EM Manifest ID:	018358453JJK20180215_D_1
Generator EPA ID:	CAL000376644
Shipment Date:	2018-02-15
Manifest Number:	018358453JJK
Line Number:	2
Method Code:	H132
Quantity Tons:	0.20850
Quantity Waste:	50.000000
Quantity Unit:	G
Number of Containers:	1
Type of Container:	NULL
Quantity Type:	NULL
Federal Code:	D001

Year:	2018
EM Manifest ID:	018358453JJK20180215_D_1
Generator EPA ID:	CAL000376644
Shipment Date:	2018-02-15
Manifest Number:	018358453JJK
Line Number:	2
Method Code:	H132
Quantity Tons:	0.20850
Quantity Waste:	50.000000
Quantity Unit:	G
Number of Containers:	1
Type of Container:	NULL
Quantity Type:	NULL
Federal Code:	D002

D-TECH OPTOELECTRONICS (Continued) **S118232666**

State:

Year:	2018
EM Manifest ID:	018358453JJK20180215_D_1
Generator EPA ID:	CAL000376644
Shipment Date:	2018-02-15
Manifest Number:	018358453JJK
Line Number:	1
Method Code:	H039
Quantity Tons:	0.20850
Quantity Waste:	50.000000
Quantity Unit:	G
Number of Containers:	1
Type of Container:	NULL
Quantity Type:	NULL
State Code:	551

Year:	2018
EM Manifest ID:	018358453JJK20180215_D_1
Generator EPA ID:	CAL000376644
Shipment Date:	2018-02-15
Manifest Number:	018358453JJK
Line Number:	2
Method Code:	H132
Quantity Tons:	0.20850
Quantity Waste:	50.000000
Quantity Unit:	G
Number of Containers:	1
Type of Container:	NULL
Quantity Type:	NULL
State Code:	541

Year:	2018
EM Manifest ID:	018358452JJK20180215_D_1
Shipment Date:	2/15/2018
Receipt Date:	2/20/2018
Manifest Number:	018358452JJK
Generator EPA ID:	CAL000376644
Name:	D-TECH
Address:	Not reported
Address 2:	Not reported
City:	Not reported
Zip:	Not reported
Telephone:	Not reported
Contact:	Not reported
Contact Telephone:	Not reported
Transporter 1 EPA ID:	CAR000241448
Transporter 1 Emergency Number:	Not reported
Transporter 2 EPA ID:	CAR000194217
Transporter 2 Emergency Number:	Not reported
TSDF EPA ID:	MXC130619001
TSDF Name:	RECICLADORA TEMARRY DE MEXICO SA DE CV
TSDF Address 1:	Not reported
TSDF Address 2:	Not reported
TSDF City:	Not reported
TSDF Zip:	Not reported
TSDF Telephone:	Not reported

D-TECH OPTOELECTRONICS (Continued) **S118232666**

Federal:

Year:	2018
EM Manifest ID:	018358452JJK20180215_D_1
Generator EPA ID:	CAL000376644
Shipment Date:	2018-02-15
Manifest Number:	018358452JJK
Line Number:	1
Method Code:	H020
Quantity Tons:	0.16500
Quantity Waste:	50.000000
Quantity Unit:	G
Number of Containers:	1
Type of Container:	NULL
Quantity Type:	NULL
Federal Code:	D001

Year:	2018
EM Manifest ID:	018358452JJK20180215_D_1
Generator EPA ID:	CAL000376644
Shipment Date:	2018-02-15
Manifest Number:	018358452JJK
Line Number:	1
Method Code:	H020
Quantity Tons:	0.16500
Quantity Waste:	50.000000
Quantity Unit:	G
Number of Containers:	1
Type of Container:	NULL
Quantity Type:	NULL
Federal Code:	F003

Year:	2018
EM Manifest ID:	018358452JJK20180215_D_1
Generator EPA ID:	CAL000376644
Shipment Date:	2018-02-15
Manifest Number:	018358452JJK
Line Number:	1
Method Code:	H020
Quantity Tons:	0.16500
Quantity Waste:	50.000000
Quantity Unit:	G
Number of Containers:	1
Type of Container:	NULL
Quantity Type:	NULL
Federal Code:	F005

State:

Year:	2018
EM Manifest ID:	018358452JJK20180215_D_1
Generator EPA ID:	CAL000376644
Shipment Date:	2018-02-15
Manifest Number:	018358452JJK
Line Number:	1
Method Code:	H020
Quantity Tons:	0.16500
Quantity Waste:	50.000000

D-TECH OPTOELECTRONICS (Continued) **S118232666**

Quantity Unit:	G
Number of Containers:	1
Type of Container:	NULL
Quantity Type:	NULL
State Code:	212

Year:	2018
EM Manifest ID:	016549207JJK20171106_D_1
Shipment Date:	11/6/2017
Receipt Date:	11/13/2017
Manifest Number:	016549207JJK
Generator EPA ID:	CAL000376644
Name:	D-TECH
Address:	Not reported
Address 2:	Not reported
City:	Not reported
Zip:	Not reported
Telephone:	Not reported
Contact:	Not reported
Contact Telephone:	Not reported
Transporter 1 EPA ID:	CAR000241448
Transporter 1 Emergency Number:	Not reported
Transporter 2 EPA ID:	CAR000194217
Transporter 2 Emergency Number:	Not reported
TSDF EPA ID:	MXC130619001
TSDF Name:	RECICLADORA TEMARRY DE MEXICO SA DE CV
TSDF Address 1:	Not reported
TSDF Address 2:	Not reported
TSDF City:	Not reported
TSDF Zip:	Not reported
TSDF Telephone:	Not reported

Federal:

Year:	2018
EM Manifest ID:	016549207JJK20171106_D_1
Generator EPA ID:	CAL000376644
Shipment Date:	2017-11-06
Manifest Number:	016549207JJK
Line Number:	1
Method Code:	H020
Quantity Tons:	0.18150
Quantity Waste:	55.000000
Quantity Unit:	G
Number of Containers:	1
Type of Container:	NULL
Quantity Type:	NULL
Federal Code:	D001

Year:	2018
EM Manifest ID:	016549207JJK20171106_D_1
Generator EPA ID:	CAL000376644
Shipment Date:	2017-11-06
Manifest Number:	016549207JJK
Line Number:	1
Method Code:	H020
Quantity Tons:	0.18150
Quantity Waste:	55.000000

D-TECH OPTOELECTRONICS (Continued) **S118232666**

Quantity Unit:	G
Number of Containers:	1
Type of Container:	NULL
Quantity Type:	NULL
Federal Code:	F003

State:

Year:	2018
EM Manifest ID:	016549207JJK20171106_D_1
Generator EPA ID:	CAL000376644
Shipment Date:	2017-11-06
Manifest Number:	016549207JJK
Line Number:	1
Method Code:	H020
Quantity Tons:	0.18150
Quantity Waste:	55.000000
Quantity Unit:	G
Number of Containers:	1
Type of Container:	NULL
Quantity Type:	NULL
State Code:	212

Additional Info:

Year:	2017
Gen EPA ID:	CAL000376644
Shipment Date:	20171106
Creation Date:	12/5/2018 18:30:10
Receipt Date:	20171113
Manifest ID:	016549207JJK
Trans EPA ID:	CAR000241448
Trans Name:	ENVIRONMENTAL & CHEMICAL CONSULTING INC
Trans 2 EPA ID:	CAR000194217
Trans 2 Name:	TEMARRY RECYCLING INC
TSDF EPA ID:	MXC130619001
Trans Name:	RECICLADORA TEMARRY DE MEXICO SA DE CV
TSDF Alt EPA ID:	Not reported
TSDF Alt Name:	Not reported
Waste Code Description:	212 - Oxygenated solvents (acetone, butanol, ethyl acetate, etc.
RCRA Code:	F003
Meth Code:	H020 - Solvents Recovery
Quantity Tons:	0.1815
Waste Quantity:	55
Quantity Unit:	G
Additional Code 1:	D001
Additional Code 2:	Not reported
Additional Code 3:	Not reported
Additional Code 4:	Not reported
Additional Code 5:	Not reported
Shipment Date:	20170609
Creation Date:	7/18/2018 18:30:10
Receipt Date:	20170621
Manifest ID:	016549952JJK
Trans EPA ID:	CAR000241448

D-TECH OPTOELECTRONICS (Continued) **S118232666**

Trans Name:	ENVIRONMENTAL & CHEMICAL CONSULTING INC
Trans 2 EPA ID:	CAR000194217
Trans 2 Name:	TEMARRY RECYCLING INC
TSDF EPA ID:	MXC130619001
Trans Name:	RECICLADORA TEMARRY DE MEXICO SA DE CV
TSDF Alt EPA ID:	Not reported
TSDF Alt Name:	Not reported
Waste Code Description:	212 - Oxygenated solvents (acetone, butanol, ethyl acetate, etc.
RCRA Code:	F003
Meth Code:	H020 - Solvents Recovery
Quantity Tons:	0.1815
Waste Quantity:	55
Quantity Unit:	G
Additional Code 1:	F001
Additional Code 2:	D001
Additional Code 3:	Not reported
Additional Code 4:	Not reported
Additional Code 5:	Not reported
Shipment Date:	20170609
Creation Date:	7/18/2018 18:30:10
Receipt Date:	20170621
Manifest ID:	016549952JJK
Trans EPA ID:	CAR000241448
Trans Name:	ENVIRONMENTAL & CHEMICAL CONSULTING INC
Trans 2 EPA ID:	CAR000194217
Trans 2 Name:	TEMARRY RECYCLING INC
TSDF EPA ID:	MXC130619001
Trans Name:	RECICLADORA TEMARRY DE MEXICO SA DE CV
TSDF Alt EPA ID:	Not reported
TSDF Alt Name:	Not reported
Waste Code Description:	141 - Off-specification, aged, or surplus inorganics
RCRA Code:	D002
Meth Code:	H039 - Other Recovery Of Reclamation For Reuse Including Acid Regeneration, Organics Recovery Ect
Quantity Tons:	0.02085
Waste Quantity:	5
Quantity Unit:	G
Additional Code 1:	Not reported
Additional Code 2:	Not reported
Additional Code 3:	Not reported
Additional Code 4:	Not reported
Additional Code 5:	Not reported
Shipment Date:	20170324
Creation Date:	5/11/2018 18:33:18
Receipt Date:	20170406
Manifest ID:	016549737JJK
Trans EPA ID:	CAR000241448
Trans Name:	ENVIRONMENTAL & CHEMICAL CONSULTING INC
Trans 2 EPA ID:	CAR000175422
Trans 2 Name:	WORLDWIDE RECOVERY SYSTEMS
TSDF EPA ID:	NVT330010000
Trans Name:	US ECOLOGY NEVADA
TSDF Alt EPA ID:	Not reported
TSDF Alt Name:	Not reported
Waste Code Description:	551 - Laboratory waste chemicals 561 Detergent and soap

D-TECH OPTOELECTRONICS (Continued) **S118232666**

RCRA Code:	D002
Meth Code:	H039 - Other Recovery Of Reclamation For Reuse Including Acid Regeneration, Organics Recovery Ect
Quantity Tons:	0.22935
Waste Quantity:	55
Quantity Unit:	G
Additional Code 1:	Not reported
Additional Code 2:	Not reported
Additional Code 3:	Not reported
Additional Code 4:	Not reported
Additional Code 5:	Not reported
Shipment Date:	20170324
Creation Date:	5/12/2018 18:32:04
Receipt Date:	20170405
Manifest ID:	016549736JJK
Trans EPA ID:	CAR000241448
Trans Name:	ENVIRONMENTAL & CHEMICAL CONSULTING
Trans 2 EPA ID:	CAR000194217
Trans 2 Name:	TEMARRY RECYCLING INC
TSDF EPA ID:	MXC130619001
Trans Name:	RECICLADORA TEMARRY DE MEXICO SA DE CV
TSDF Alt EPA ID:	Not reported
TSDF Alt Name:	Not reported
Waste Code Description:	212 - Oxygenated solvents (acetone, butanol, ethyl acetate, etc.
RCRA Code:	F005
Meth Code:	H020 - Solvents Recovery
Quantity Tons:	0.1815
Waste Quantity:	55
Quantity Unit:	G
Additional Code 1:	F003
Additional Code 2:	D001
Additional Code 3:	Not reported
Additional Code 4:	Not reported
Additional Code 5:	Not reported
Shipment Date:	20170222
Creation Date:	5/10/2018 18:30:36
Receipt Date:	20170227
Manifest ID:	016549649JJK
Trans EPA ID:	CAR000241448
Trans Name:	ENVIRONMENTAL & CHEMICAL CONSULTING INC
Trans 2 EPA ID:	CAR000175422
Trans 2 Name:	WORLDWIDE RECOVERY SYSTEMS
TSDF EPA ID:	NVT330010000
Trans Name:	US ECOLOGY NEVADA
TSDF Alt EPA ID:	Not reported
TSDF Alt Name:	Not reported
Waste Code Description:	551 - Laboratory waste chemicals 561 Detergent and soap
RCRA Code:	D002
Meth Code:	H039 - Other Recovery Of Reclamation For Reuse Including Acid Regeneration, Organics Recovery Ect
Quantity Tons:	0.22935
Waste Quantity:	55
Quantity Unit:	G
Additional Code 1:	Not reported
Additional Code 2:	Not reported

D-TECH OPTOELECTRONICS (Continued) **S118232666**

Additional Code 3:	Not reported
Additional Code 4:	Not reported
Additional Code 5:	Not reported

Additional Info:

Year:	2016
Gen EPA ID:	CAL000376644
Shipment Date:	20151104
Creation Date:	1/11/2016 22:16:14
Receipt Date:	20151113
Manifest ID:	015383023JJK
Trans EPA ID:	CAR000241448
Trans Name:	ENVIRONMENTAL & CHEMICAL CONSULTING INC
Trans 2 EPA ID:	Not reported
Trans 2 Name:	Not reported
TSDF EPA ID:	CAD008488025
Trans Name:	PHIBRO-TECH
TSDF Alt EPA ID:	Not reported
TSDF Alt Name:	Not reported
Waste Code Description:	791 - Liquids with pH < 2 792 Liquids with pH < 2 with metals
RCRA Code:	D002
Meth Code:	H039 - Other Recovery Of Reclamation For Reuse Including Acid Regeneration, Organics Recovery Ect
Quantity Tons:	0.1251
Waste Quantity:	30
Quantity Unit:	G
Additional Code 1:	Not reported
Additional Code 2:	Not reported
Additional Code 3:	Not reported
Additional Code 4:	Not reported
Additional Code 5:	Not reported
Shipment Date:	20151104
Creation Date:	5/23/2016 18:30:23
Receipt Date:	20151109
Manifest ID:	015383024JJK
Trans EPA ID:	CAR000241448
Trans Name:	ENVIRONMENTAL & CHEMICAL CONSUITING INC
Trans 2 EPA ID:	Not reported
Trans 2 Name:	Not reported
TSDF EPA ID:	CAD008252405
Trans Name:	PACIFIC RESOURCE RECOVERY
TSDF Alt EPA ID:	Not reported
TSDF Alt Name:	Not reported
Waste Code Description:	214 - Unspecified solvent mixture
RCRA Code:	D001
Meth Code:	H061 - Fuel Blending Prior To Energy Recovery At Another Site
Quantity Tons:	0.18
Waste Quantity:	50
Quantity Unit:	G
Additional Code 1:	Not reported
Additional Code 2:	Not reported
Additional Code 3:	Not reported
Additional Code 4:	Not reported
Additional Code 5:	Not reported

D-TECH OPTOELECTRONICS (Continued) **S118232666**

Shipment Date:	20151019
Creation Date:	5/4/2016 22:15:28
Receipt Date:	20151022
Manifest ID:	013415026JJK
Trans EPA ID:	CAR000241448
Trans Name:	ENVIRONMENTAL & CHEMICAL CONSULTING INC
Trans 2 EPA ID:	CAR000206086
Trans 2 Name:	NORTH STATE ENVIRONMENTAL
TSDF EPA ID:	NVT330010000
Trans Name:	US ECOLOGY INC
TSDF Alt EPA ID:	Not reported
TSDF Alt Name:	Not reported
Waste Code Description:	541 - Photochemicals / photo processing waste
RCRA Code:	D011
Meth Code:	H132 - Landfill Or Surface Impoundment That Will Be Closed As Landfill(To Include On-Site Treatment And/Or Stabilization)
Quantity Tons:	0.22935
Waste Quantity:	55
Quantity Unit:	G
Additional Code 1:	D002
Additional Code 2:	Not reported
Additional Code 3:	Not reported
Additional Code 4:	Not reported
Additional Code 5:	Not reported

Shipment Date:	20150716
Creation Date:	2/4/2016 22:16:03
Receipt Date:	20150716
Manifest ID:	013415192JJK
Trans EPA ID:	CAR000241448
Trans Name:	ENVIRONMENT & CHEMICAL CONSULTANTS INC
Trans 2 EPA ID:	Not reported
Trans 2 Name:	Not reported
TSDF EPA ID:	CAD008252405
Trans Name:	PACIFIC RESOURCE RECOVERY
TSDF Alt EPA ID:	Not reported
TSDF Alt Name:	Not reported
Waste Code Description:	214 - Unspecified solvent mixture
RCRA Code:	D001
Meth Code:	H061 - Fuel Blending Prior To Energy Recovery At Another Site
Quantity Tons:	0.198
Waste Quantity:	55
Quantity Unit:	G
Additional Code 1:	Not reported
Additional Code 2:	Not reported
Additional Code 3:	Not reported
Additional Code 4:	Not reported
Additional Code 5:	Not reported

Shipment Date:	20150504
Creation Date:	7/8/2015 22:15:29
Receipt Date:	20150511
Manifest ID:	013415386JJK
Trans EPA ID:	CAR000241448
Trans Name:	ENVIRONMENTAL & CHEMICAL CONSULTING INC
Trans 2 EPA ID:	Not reported
Trans 2 Name:	Not reported

D-TECH OPTOELECTRONICS (Continued) **S118232666**

TSDF EPA ID:	CAD008488025
Trans Name:	PHIBRO-TECH
TSDF Alt EPA ID:	Not reported
TSDF Alt Name:	Not reported
Waste Code Description:	791 - Liquids with pH < 2 792 Liquids with pH < 2 with metals
RCRA Code:	D002
Meth Code:	H039 - Other Recovery Of Reclamation For Reuse Including Acid Regeneration, Organics Recovery Ect
Quantity Tons:	0.1251
Waste Quantity:	30
Quantity Unit:	G
Additional Code 1:	Not reported
Additional Code 2:	Not reported
Additional Code 3:	Not reported
Additional Code 4:	Not reported
Additional Code 5:	Not reported
Shipment Date:	20150316
Creation Date:	8/28/2015 22:15:07
Receipt Date:	20150317
Manifest ID:	013414562JJK
Trans EPA ID:	CAR000241448
Trans Name:	ENVIRONMENTAL & CHEMICAL CONSULTING INC
Trans 2 EPA ID:	Not reported
Trans 2 Name:	Not reported
TSDF EPA ID:	CAD008252405
Trans Name:	PACIFIC RESOURCE RECOVERY
TSDF Alt EPA ID:	Not reported
TSDF Alt Name:	Not reported
Waste Code Description:	214 - Unspecified solvent mixture
RCRA Code:	D001
Meth Code:	H061 - Fuel Blending Prior To Energy Recovery At Another Site
Quantity Tons:	0.198
Waste Quantity:	55
Quantity Unit:	G
Additional Code 1:	Not reported
Additional Code 2:	Not reported
Additional Code 3:	Not reported
Additional Code 4:	Not reported
Additional Code 5:	Not reported
Shipment Date:	20150310
Creation Date:	5/18/2015 22:15:42
Receipt Date:	20150313
Manifest ID:	013414576JJK
Trans EPA ID:	CAR000241448
Trans Name:	ENVIRONMENTAL & CHEMICAL CONSULTING INC
Trans 2 EPA ID:	Not reported
Trans 2 Name:	Not reported
TSDF EPA ID:	CAD008488025
Trans Name:	PHIBRO-TECH
TSDF Alt EPA ID:	Not reported
TSDF Alt Name:	Not reported
Waste Code Description:	791 - Liquids with pH < 2 792 Liquids with pH < 2 with metals
RCRA Code:	D002
Meth Code:	H039 - Other Recovery Of Reclamation For Reuse Including Acid Regeneration, Organics Recovery Ect

D-TECH OPTOELECTRONICS (Continued) **S118232666**

Quantity Tons:	0.1251
Waste Quantity:	30
Quantity Unit:	G
Additional Code 1:	Not reported
Additional Code 2:	Not reported
Additional Code 3:	Not reported
Additional Code 4:	Not reported
Additional Code 5:	Not reported

Shipment Date:	20150113
Creation Date:	7/16/2015 22:15:08
Receipt Date:	20150204
Manifest ID:	013414676JJK
Trans EPA ID:	CAR000241448
Trans Name:	ENVIRONMENTAL & CHEMICAL CONSULTING INC
Trans 2 EPA ID:	Not reported
Trans 2 Name:	Not reported
TSDF EPA ID:	NVT330010000
Trans Name:	US ECOLOGY INC
TSDF Alt EPA ID:	Not reported
TSDF Alt Name:	Not reported
Waste Code Description:	541 - Photochemicals / photo processing waste
RCRA Code:	D011
Meth Code:	H132 - Landfill Or Surface Impoundment That Will Be Closed As Landfill(To Include On-Site Treatment And/Or Stabilization)
Quantity Tons:	0.1251
Waste Quantity:	30
Quantity Unit:	G
Additional Code 1:	D002
Additional Code 2:	Not reported
Additional Code 3:	Not reported
Additional Code 4:	Not reported
Additional Code 5:	Not reported

Additional Info:

Year:	2015
Gen EPA ID:	CAL000376644

Shipment Date:	20151104
Creation Date:	1/11/2016 22:16:14
Receipt Date:	20151113
Manifest ID:	015383023JJK
Trans EPA ID:	CAR000241448
Trans Name:	ENVIRONMENTAL & CHEMICAL CONSULTING INC
Trans 2 EPA ID:	Not reported
Trans 2 Name:	Not reported
TSDF EPA ID:	CAD008488025
Trans Name:	PHIBRO-TECH
TSDF Alt EPA ID:	Not reported
TSDF Alt Name:	Not reported
Waste Code Description:	791 - Liquids with pH < 2 792 Liquids with pH < 2 with metals
RCRA Code:	D002
Meth Code:	H039 - Other Recovery Of Reclamation For Reuse Including Acid Regeneration, Organics Recovery Ect
Quantity Tons:	0.1251
Waste Quantity:	30
Quantity Unit:	G

D-TECH OPTOELECTRONICS (Continued) **S118232666**

Additional Code 1:	Not reported
Additional Code 2:	Not reported
Additional Code 3:	Not reported
Additional Code 4:	Not reported
Additional Code 5:	Not reported

Shipment Date:	20151104
Creation Date:	5/23/2016 18:30:23
Receipt Date:	20151109
Manifest ID:	015383024JJK
Trans EPA ID:	CAR000241448
Trans Name:	ENVIRONMENTAL & CHEMICAL CONSUITING INC
Trans 2 EPA ID:	Not reported
Trans 2 Name:	Not reported
TSDF EPA ID:	CAD008252405
Trans Name:	PACIFIC RESOURCE RECOVERY
TSDF Alt EPA ID:	Not reported
TSDF Alt Name:	Not reported
Waste Code Description:	214 - Unspecified solvent mixture
RCRA Code:	D001
Meth Code:	H061 - Fuel Blending Prior To Energy Recovery At Another Site
Quantity Tons:	0.18
Waste Quantity:	50
Quantity Unit:	G
Additional Code 1:	Not reported
Additional Code 2:	Not reported
Additional Code 3:	Not reported
Additional Code 4:	Not reported
Additional Code 5:	Not reported

Shipment Date:	20151019
Creation Date:	5/4/2016 22:15:28
Receipt Date:	20151022
Manifest ID:	013415026JJK
Trans EPA ID:	CAR000241448
Trans Name:	ENVIRONMENTAL & CHEMICAL CONSULTING INC
Trans 2 EPA ID:	CAR000206086
Trans 2 Name:	NORTH STATE ENVIRONMENTAL
TSDF EPA ID:	NVT330010000
Trans Name:	US ECOLOGY INC
TSDF Alt EPA ID:	Not reported
TSDF Alt Name:	Not reported
Waste Code Description:	541 - Photochemicals / photo processing waste
RCRA Code:	D011
Meth Code:	H132 - Landfill Or Surface Impoundment That Will Be Closed As Landfill(To Include On-Site Treatment And/Or Stabilization)
Quantity Tons:	0.22935
Waste Quantity:	55
Quantity Unit:	G
Additional Code 1:	D002
Additional Code 2:	Not reported
Additional Code 3:	Not reported
Additional Code 4:	Not reported
Additional Code 5:	Not reported

Shipment Date:	20150716
Creation Date:	2/4/2016 22:16:03

D-TECH OPTOELECTRONICS (Continued) **S118232666**

Receipt Date:	20150716
Manifest ID:	013415192JJK
Trans EPA ID:	CAR000241448
Trans Name:	ENVIRONMENT & CHEMICAL CONSULTANTS INC
Trans 2 EPA ID:	Not reported
Trans 2 Name:	Not reported
TSDF EPA ID:	CAD008252405
Trans Name:	PACIFIC RESOURCE RECOVERY
TSDF Alt EPA ID:	Not reported
TSDF Alt Name:	Not reported
Waste Code Description:	214 - Unspecified solvent mixture
RCRA Code:	D001
Meth Code:	H061 - Fuel Blending Prior To Energy Recovery At Another Site
Quantity Tons:	0.198
Waste Quantity:	55
Quantity Unit:	G
Additional Code 1:	Not reported
Additional Code 2:	Not reported
Additional Code 3:	Not reported
Additional Code 4:	Not reported
Additional Code 5:	Not reported
Shipment Date:	20150504
Creation Date:	7/8/2015 22:15:29
Receipt Date:	20150511
Manifest ID:	013415386JJK
Trans EPA ID:	CAR000241448
Trans Name:	ENVIRONMENTAL & CHEMICAL CONSULTING INC
Trans 2 EPA ID:	Not reported
Trans 2 Name:	Not reported
TSDF EPA ID:	CAD008488025
Trans Name:	PHIBRO-TECH
TSDF Alt EPA ID:	Not reported
TSDF Alt Name:	Not reported
Waste Code Description:	791 - Liquids with pH < 2 792 Liquids with pH < 2 with metals
RCRA Code:	D002
Meth Code:	H039 - Other Recovery Of Reclamation For Reuse Including Acid Regeneration, Organics Recovery Ect
Quantity Tons:	0.1251
Waste Quantity:	30
Quantity Unit:	G
Additional Code 1:	Not reported
Additional Code 2:	Not reported
Additional Code 3:	Not reported
Additional Code 4:	Not reported
Additional Code 5:	Not reported
Shipment Date:	20150316
Creation Date:	8/28/2015 22:15:07
Receipt Date:	20150317
Manifest ID:	013414562JJK
Trans EPA ID:	CAR000241448
Trans Name:	ENVIRONMENTAL & CHEMICAL CONSULTING INC
Trans 2 EPA ID:	Not reported
Trans 2 Name:	Not reported
TSDF EPA ID:	CAD008252405
Trans Name:	PACIFIC RESOURCE RECOVERY

D-TECH OPTOELECTRONICS (Continued) **S118232666**

TSDF Alt EPA ID:	Not reported
TSDF Alt Name:	Not reported
Waste Code Description:	214 - Unspecified solvent mixture
RCRA Code:	D001
Meth Code:	H061 - Fuel Blending Prior To Energy Recovery At Another Site
Quantity Tons:	0.198
Waste Quantity:	55
Quantity Unit:	G
Additional Code 1:	Not reported
Additional Code 2:	Not reported
Additional Code 3:	Not reported
Additional Code 4:	Not reported
Additional Code 5:	Not reported
Shipment Date:	20150310
Creation Date:	5/18/2015 22:15:42
Receipt Date:	20150313
Manifest ID:	013414576JJK
Trans EPA ID:	CAR000241448
Trans Name:	ENVIRONMENTAL & CHEMICAL CONSULTING INC
Trans 2 EPA ID:	Not reported
Trans 2 Name:	Not reported
TSDF EPA ID:	CAD008488025
Trans Name:	PHIBRO-TECH
TSDF Alt EPA ID:	Not reported
TSDF Alt Name:	Not reported
Waste Code Description:	791 - Liquids with pH < 2 792 Liquids with pH < 2 with metals
RCRA Code:	D002
Meth Code:	H039 - Other Recovery Of Reclamation For Reuse Including Acid Regeneration, Organics Recovery Ect
Quantity Tons:	0.1251
Waste Quantity:	30
Quantity Unit:	G
Additional Code 1:	Not reported
Additional Code 2:	Not reported
Additional Code 3:	Not reported
Additional Code 4:	Not reported
Additional Code 5:	Not reported
Shipment Date:	20150113
Creation Date:	7/16/2015 22:15:08
Receipt Date:	20150204
Manifest ID:	013414676JJK
Trans EPA ID:	CAR000241448
Trans Name:	ENVIRONMENTAL & CHEMICAL CONSULTING INC
Trans 2 EPA ID:	Not reported
Trans 2 Name:	Not reported
TSDF EPA ID:	NVT330010000
Trans Name:	US ECOLOGY INC
TSDF Alt EPA ID:	Not reported
TSDF Alt Name:	Not reported
Waste Code Description:	541 - Photochemicals / photo processing waste
RCRA Code:	D011
Meth Code:	H132 - Landfill Or Surface Impoundment That Will Be Closed As Landfill(To Include On-Site Treatment And/Or Stabilization)
Quantity Tons:	0.1251
Waste Quantity:	30

D-TECH OPTOELECTRONICS (Continued) **S118232666**

Quantity Unit:	G
Additional Code 1:	D002
Additional Code 2:	Not reported
Additional Code 3:	Not reported
Additional Code 4:	Not reported
Additional Code 5:	Not reported

Additional Info:

Year:	2014
Gen EPA ID:	CAL000376644
Shipment Date:	20141031
Creation Date:	5/5/2015 22:15:14
Receipt Date:	20141106
Manifest ID:	013414853JJK
Trans EPA ID:	CAR000241448
Trans Name:	ENVIRONMENTAL & CHEMICAL CONSULTING INC
Trans 2 EPA ID:	Not reported
Trans 2 Name:	Not reported
TSDF EPA ID:	CAD008252405
Trans Name:	PACIFIC RESOURCE RECOVERY
TSDF Alt EPA ID:	Not reported
TSDF Alt Name:	Not reported
Waste Code Description:	214 - Unspecified solvent mixture
RCRA Code:	D001
Meth Code:	H061 - Fuel Blending Prior To Energy Recovery At Another Site
Quantity Tons:	0.108
Waste Quantity:	30
Quantity Unit:	G
Additional Code 1:	Not reported
Additional Code 2:	Not reported
Additional Code 3:	Not reported
Additional Code 4:	Not reported
Additional Code 5:	Not reported
Shipment Date:	20141009
Creation Date:	2/8/2016 22:17:09
Receipt Date:	Not reported
Manifest ID:	013020527JJK
Trans EPA ID:	CAR000206086
Trans Name:	NORTH STATE ENVIRONMENTAL
Trans 2 EPA ID:	Not reported
Trans 2 Name:	Not reported
TSDF EPA ID:	TXD982560294
Trans Name:	NSSI/SOURCES & SERVICES INC
TSDF Alt EPA ID:	Not reported
TSDF Alt Name:	Not reported
Waste Code Description:	122 - Alkaline solution without metals (pH > 12.5
RCRA Code:	D002
Meth Code:	- Not reported
Quantity Tons:	0.0025
Waste Quantity:	5
Quantity Unit:	P
Additional Code 1:	Not reported
Additional Code 2:	Not reported
Additional Code 3:	Not reported
Additional Code 4:	Not reported

D-TECH OPTOELECTRONICS (Continued) **S118232666**

Additional Code 5:	Not reported
Shipment Date:	20141009
Creation Date:	2/8/2016 22:17:09
Receipt Date:	Not reported
Manifest ID:	013020527JJK
Trans EPA ID:	CAR000206086
Trans Name:	NORTH STATE ENVIRONMENTAL
Trans 2 EPA ID:	Not reported
Trans 2 Name:	Not reported
TSDF EPA ID:	TXD982560294
Trans Name:	NSSI/SOURCES & SERVICES INC
TSDF Alt EPA ID:	Not reported
TSDF Alt Name:	Not reported
Waste Code Description:	551 - Laboratory waste chemicals 561 Detergent and soap
RCRA Code:	D001
Meth Code:	- Not reported
Quantity Tons:	0.004
Waste Quantity:	8
Quantity Unit:	P
Additional Code 1:	Not reported
Additional Code 2:	Not reported
Additional Code 3:	Not reported
Additional Code 4:	Not reported
Additional Code 5:	Not reported
Shipment Date:	20141009
Creation Date:	2/8/2016 22:17:09
Receipt Date:	Not reported
Manifest ID:	013020527JJK
Trans EPA ID:	CAR000206086
Trans Name:	NORTH STATE ENVIRONMENTAL
Trans 2 EPA ID:	Not reported
Trans 2 Name:	Not reported
TSDF EPA ID:	TXD982560294
Trans Name:	NSSI/SOURCES & SERVICES INC
TSDF Alt EPA ID:	Not reported
TSDF Alt Name:	Not reported
Waste Code Description:	551 - Laboratory waste chemicals 561 Detergent and soap
RCRA Code:	D001
Meth Code:	- Not reported
Quantity Tons:	0.027
Waste Quantity:	54
Quantity Unit:	P
Additional Code 1:	Not reported
Additional Code 2:	Not reported
Additional Code 3:	Not reported
Additional Code 4:	Not reported
Additional Code 5:	Not reported
Shipment Date:	20141009
Creation Date:	6/25/2015 22:16:05
Receipt Date:	20141016
Manifest ID:	013020525JJK
Trans EPA ID:	CAR000206086
Trans Name:	NORTH STATE ENVIRONMENTAL
Trans 2 EPA ID:	Not reported

D-TECH OPTOELECTRONICS (Continued) **S118232666**

Trans 2 Name:	Not reported
TSDF EPA ID:	NVT330010000
Trans Name:	US ECOLOGY INC
TSDF Alt EPA ID:	Not reported
TSDF Alt Name:	Not reported
Waste Code Description:	331 - Off-specification, aged, or surplus organics
RCRA Code:	Not reported
Meth Code:	H039 - Other Recovery Of Reclamation For Reuse Including Acid Regeneration, Organics Recovery Ect
Quantity Tons:	0.0535
Waste Quantity:	107
Quantity Unit:	P
Additional Code 1:	Not reported
Additional Code 2:	Not reported
Additional Code 3:	Not reported
Additional Code 4:	Not reported
Additional Code 5:	Not reported

Shipment Date:	20141009
Creation Date:	2/8/2016 22:17:09
Receipt Date:	Not reported
Manifest ID:	013020527JJK
Trans EPA ID:	CAR000206086
Trans Name:	NORTH STATE ENVIRONMENTAL
Trans 2 EPA ID:	Not reported
Trans 2 Name:	Not reported
TSDF EPA ID:	TXD982560294
Trans Name:	NSSI/SOURCES & SERVICES INC
TSDF Alt EPA ID:	Not reported
TSDF Alt Name:	Not reported
Waste Code Description:	551 - Laboratory waste chemicals 561 Detergent and soap
RCRA Code:	D002
Meth Code:	- Not reported
Quantity Tons:	0.0035
Waste Quantity:	7
Quantity Unit:	P
Additional Code 1:	D001
Additional Code 2:	Not reported
Additional Code 3:	Not reported
Additional Code 4:	Not reported
Additional Code 5:	Not reported

CERS:

Name:	D-TECH OPTOELECTRONICS
Address:	18062 ROWLAND ST
City,State,Zip:	CITY OF INDUSTRY, CA 91748
Site ID:	391052
CERS ID:	10452616
CERS Description:	Chemical Storage Facilities

Violations:

Site ID:	391052
Site Name:	D-Tech Optoelectronics
Violation Date:	10-26-2021
Citation:	HSC 6.95 25508(a)(3) - California Health and Safety Code, Chapter 6.95, Section(s) 25508(a)(3)
Violation Description:	Failure to complete and electronically submit hazardous material

D-TECH OPTOELECTRONICS (Continued) **S118232666**

inventory information for all reportable hazardous materials on site at or above reportable quantities.

Violation Notes: Returned to compliance on 11/15/2021. OBSERVATION: The business failed to electronically submit complete and accurate chemical inventory information for all hazardous materials on site at or above reportable quantities. a. Observed pressurized cylinder size 180-200 cubic feet of Silane diluted in Helium reported in CERS as just 57 cubic feet. b. Observed Diesel generator with fuel capacity of 124 gallons reported in CERS as 60 gallons CORRECTIVE ACTION: Electronically update and submit the complete and correct chemical inventory information in CERS for the above listed hazardous materials kept on site before the compliance date on November 25th, 2021.

Violation Division: Los Angeles County Fire Department
Violation Program: HMRRP
Violation Source: CERS,

Site ID: 391052
Site Name: D-Tech Optoelectronics
Violation Date: 10-26-2021
Citation: 22 CCR 12 66262.34(f) - California Code of Regulations, Title 22, Chapter 12, Section(s) 66262.34(f)
Violation Description: Failure to properly label hazardous waste accumulation containers and portable tanks with the following requirements: "Hazardous Waste", name and address of the generator, physical and chemical characteristics of the Hazardous Waste, and starting accumulation date.
Violation Notes: Returned to compliance on 11/15/2021. OBSERVATION: Observed small plastic mini-drum 25 gallon container of waste sodium bromide corrosive liquid located in the hazardous waste storage area without the accumulation start date information filled out on the label. CORRECTIVE ACTION: Submit photos to the CUPA demonstrating that the container listed above has been properly labeled.
Violation Division: Los Angeles County Fire Department
Violation Program: HW
Violation Source: CERS,

Site ID: 391052
Site Name: D-Tech Optoelectronics
Violation Date: 06-29-2018
Citation: HSC 6.95 25508(a)(1) - California Health and Safety Code, Chapter 6.95, Section(s) 25508(a)(1)
Violation Description: Failure to annually review and electronically certify that the business plan is complete and accurate on or before the annual due date.
Violation Notes: Returned to compliance on 07/30/2018. OBSERVATION: The Hazardous Materials Business Plan (HMBP) submitted in the California Environmental Reporting System (CERS) on 04/11/2018 was reviewed and found to be inaccurate and/or with missing information Site map is missing information per HSC 25505(a)2: Map must contains north orientation, loading areas, internal roads, adjacent streets, storm and sewer drains, access and exit points, emergency shutoffs, evacuation staging areas, hazardous material handling and storage areas, and emergency response equipment. Hazardous Materials inventories submittal not accurate: Disclose all chemicals at or above 55gallons, 500lbs and/or 200cuft this includes hazardous waste inventories. Failed to report: Hazardous Waste (HW) inventories Diesel fuel storage Refrigerant 410A storage FYI Effective December 28, 2017,

D-TECH OPTOELECTRONICS (Continued) **S118232666**

CalEPA replaced five (5) federal hazard categories available in CERS used for the completion of chemical inventories as part of the annual Hazardous [Truncated]

Violation Division: Los Angeles County Fire Department
Violation Program: HMRRP
Violation Source: CERS,

Site ID: 391052
Site Name: D-Tech Optoelectronics
Violation Date: 06-29-2018
Citation: HSC 6.5 25123.3(h)(1) - California Health and Safety Code, Chapter 6.5, Section(s) 25123.3(h)(1)
Violation Description: Failure to send hazardous waste offsite for treatment, storage, or disposal within 180 days (or 270 days if waste is transported over 200 miles) for a generator who generates less than 1000 kilogram per month if all of the following conditions are met: (1) The quantity of hazardous waste accumulated onsite never exceeds 6,000 kilograms. (2) The generator complies with the requirements of 40 Code of Federal Regulations section 262.34(d), (e) and (f). (3) The generator does not hold acutely hazardous waste or extremely hazardous waste in an amount greater than one kilogram for more than 90 days.
Violation Notes: Returned to compliance on 07/18/2018. OBSERVATION: Indoor Hazardous Waste (HW) storage area (1) 15-gallon poly container storing Corrosive Waste, HW label affixed, accumulation start date 09/06/17. CORRECTIVE ACTION: Dispose of the Corrosive Waste (sodium bromide) and submit a copy of the manifest/receipt to the CUPA.
Violation Division: Los Angeles County Fire Department
Violation Program: HW
Violation Source: CERS,

Site ID: 391052
Site Name: D-Tech Optoelectronics
Violation Date: 06-29-2018
Citation: 22 CCR 12 66262.12 - California Code of Regulations, Title 22, Chapter 12, Section(s) 66262.12
Violation Description: Failure to obtain an Identification Number prior to treating, storing, disposing of, transporting or offering for transportation any hazardous waste.
Violation Notes: Returned to compliance on 07/27/2018. OBSERVATION: The generator has not obtained an active EPA ID number to manage hazardous waste. CORRECTIVE ACTION: A hazardous waste generator shall not treat, store, dispose of, transport or offer for transportation, hazardous waste without an active EPA ID number. Submit documentation to the CUPA demonstrating that you have obtained an EPA ID number.
Violation Division: Los Angeles County Fire Department
Violation Program: HW
Violation Source: CERS,

Site ID: 391052
Site Name: D-Tech Optoelectronics
Violation Date: 10-26-2021
Citation: HSC 6.5 25123.3(h)(1) - California Health and Safety Code, Chapter 6.5, Section(s) 25123.3(h)(1)
Violation Description: Failure to send hazardous waste offsite for treatment, storage, or disposal of acute/extremely hazardous waste after the first 1-kilogram threshold amount was accumulated within a 90 day period.
Violation Notes: Returned to compliance on 11/15/2021. OBSERVATION: Owner/Operator who

D-TECH OPTOELECTRONICS (Continued) **S118232666**

is a hazardous waste generator of less than 100 kg/month failed to send hazardous waste offsite for treatment, storage, or disposal within 180/270 days of accumulating 100 kilograms, or within 90 days of accumulating 1 kg of extremely/acutely hazardous waste. Observed: (1) 55-GAL metal drum storing flammable liquids (mixed solvents); HW label affixed, accumulation start date 12/5/19 - (1) 55-GAL poly drum storing corrosive liquids(hydrofluoric acid & ammonium fluoride solution); HW label affixed, accumulation start date 12/5/19 - (1) 55-GAL poly drum storing corrosive liquids(base, organic); HW label affixed, accumulation start date 01/24/19 - (1) 15-GAL poly drum storing corrosive liquids(sodium bromide solution); HW label affixed, but accumulation start date left blank. Director Sam indicated that their production had been suspended for some time last year and showed recent email records indicating he was in the process of arranging [Truncated]

Violation Division: Los Angeles County Fire Department
Violation Program: HW
Violation Source: CERS,

Site ID: 391052
Site Name: D-Tech Optoelectronics
Violation Date: 03-26-2014
Citation: HSC 6.95 25505(a) - California Health and Safety Code, Chapter 6.95, Section(s) 25505(a)
Violation Description: Owner/Operator failed to complete and/or submit a Hazardous Materials Business Plan when storing hazardous materials at or above the thresholds quantities of 55 gallons/500 lbs/200 cubic feet.
Violation Notes: Returned to compliance on 06/04/2014. OBSERVATION: Owner/Operator failed to complete and/or submit a Hazardous Materials Business Plan when storing hazardous materials at or above the thresholds quantities of 55 gallons/500 lbs/200 cubic feet. CORRECTIVE ACTION: Complete and/or submit a Hazardous Materials Business Plan when storing hazardous materials at or above the thresholds quantities of 55 gallons/500 lbs/200 cubic feet.
Violation Division: Los Angeles County Fire Department
Violation Program: HMRRP
Violation Source: CERS,

Evaluation:
Eval General Type: Compliance Evaluation Inspection
Eval Date: 10-26-2021
Violations Found: Yes
Eval Type: Routine done by local agency
Eval Notes: Permission to conduct inspection granted by Operation Director Sam Huang.
Eval Division: Los Angeles County Fire Department
Eval Program: HMRRP
Eval Source: CERS,

Eval General Type: Compliance Evaluation Inspection
Eval Date: 10-26-2021
Violations Found: Yes
Eval Type: Routine done by local agency
Eval Notes: Permission to conduct inspection granted by Operation Director Sam Huang.
Eval Division: Los Angeles County Fire Department
Eval Program: HW

D-TECH OPTOELECTRONICS (Continued) **S118232666**

Eval Source: CERS,

Eval General Type: Compliance Evaluation Inspection
Eval Date: 03-26-2014
Violations Found: Yes
Eval Type: Routine done by local agency
Eval Notes: Not reported
Eval Division: Los Angeles County Fire Department
Eval Program: HMRRP
Eval Source: CERS,

Eval General Type: Other/Unknown
Eval Date: 06-04-2014
Violations Found: No
Eval Type: Other, not routine, done by local agency
Eval Notes: CERS review
Eval Division: Los Angeles County Fire Department
Eval Program: HMRRP
Eval Source: CERS,

Eval General Type: Other/Unknown
Eval Date: 07-26-2018
Violations Found: No
Eval Type: Other, not routine, done by local agency
Eval Notes: Not reported
Eval Division: Los Angeles County Fire Department
Eval Program: HMRRP
Eval Source: CERS,

Eval General Type: Other/Unknown
Eval Date: 07-30-2018
Violations Found: No
Eval Type: Other, not routine, done by local agency
Eval Notes: Not reported
Eval Division: Los Angeles County Fire Department
Eval Program: HW
Eval Source: CERS,

Eval General Type: Other/Unknown
Eval Date: 11-15-2021
Violations Found: No
Eval Type: Other, not routine, done by local agency
Eval Notes: Reinspection conducted of previous inspection report from 10/26/21. Consent to inspect given by Director Sam Huang. All violations from the previous report were observed corrected. Abate the report.
Eval Division: Los Angeles County Fire Department
Eval Program: HW
Eval Source: CERS,

Eval General Type: Compliance Evaluation Inspection
Eval Date: 06-29-2018
Violations Found: Yes
Eval Type: Routine done by local agency
Eval Notes: Sam Hwang, Director of Wafer Fabrication
Eval Division: Los Angeles County Fire Department
Eval Program: HW
Eval Source: CERS,

D-TECH OPTOELECTRONICS (Continued) **S118232666**

Eval General Type: Compliance Evaluation Inspection
Eval Date: 03-26-2014
Violations Found: No
Eval Type: Routine done by local agency
Eval Notes: Not reported
Eval Division: Los Angeles County Fire Department
Eval Program: HW
Eval Source: CERS,

Eval General Type: Compliance Evaluation Inspection
Eval Date: 06-29-2018
Violations Found: Yes
Eval Type: Routine done by local agency
Eval Notes: Sam Hwang, Director of Wafer Fabrication
Eval Division: Los Angeles County Fire Department
Eval Program: HMRRP
Eval Source: CERS,

Eval General Type: Other/Unknown
Eval Date: 11-15-2021
Violations Found: No
Eval Type: Other, not routine, done by local agency
Eval Notes: Reinspection conducted of previous inspection report from 10/26/21. Consent to inspect given by Director Sam Huang. All violations from the previous report were observed corrected, CERS inventory amounts updated. Abate the report.
Eval Division: Los Angeles County Fire Department
Eval Program: HMRRP
Eval Source: CERS,

Coordinates:
Site ID: 391052
Facility Name: D-Tech Optoelectronics
Env Int Type Code: HMBP
Program ID: 10452616
Coord Name: Not reported
Ref Point Type Desc: Center of a facility or station.,
Latitude: 34.000830
Longitude: -117.909530

Affiliation:
Affiliation Type Desc: Operator
Entity Name: Xiucheng Wu
Entity Title: Not reported
Affiliation Address: Not reported
Affiliation City: Not reported
Affiliation State: Not reported
Affiliation Country: Not reported
Affiliation Zip: Not reported
Affiliation Phone: (626) 956-1100,

Affiliation Type Desc: CUPA District
Entity Name: Los Angeles County Fire
Entity Title: Not reported
Affiliation Address: 5825 Rickenbacker Road
Affiliation City: Commerce

D-TECH OPTOELECTRONICS (Continued) **S118232666**

Affiliation State:	CA
Affiliation Country:	Not reported
Affiliation Zip:	90040-3027
Affiliation Phone:	(323) 890-4000,

Affiliation Type Desc:	Document Preparer
Entity Name:	Sam Hwang
Entity Title:	Not reported
Affiliation Address:	Not reported
Affiliation City:	Not reported
Affiliation State:	Not reported
Affiliation Country:	Not reported
Affiliation Zip:	Not reported
Affiliation Phone:	,

Affiliation Type Desc:	Facility Mailing Address
Entity Name:	Mailing Address
Entity Title:	Not reported
Affiliation Address:	18062 Rowland St
Affiliation City:	City Of Industry
Affiliation State:	CA
Affiliation Country:	Not reported
Affiliation Zip:	91748
Affiliation Phone:	,

Affiliation Type Desc:	Parent Corporation
Entity Name:	D-Tech Optoelectronics, Inc.
Entity Title:	Not reported
Affiliation Address:	Not reported
Affiliation City:	Not reported
Affiliation State:	Not reported
Affiliation Country:	Not reported
Affiliation Zip:	Not reported
Affiliation Phone:	,

Affiliation Type Desc:	Environmental Contact
Entity Name:	Sam Hwang
Entity Title:	Not reported
Affiliation Address:	18062 Rowland St
Affiliation City:	City Of Industry
Affiliation State:	CA
Affiliation Country:	Not reported
Affiliation Zip:	91748
Affiliation Phone:	,

Affiliation Type Desc:	Identification Signer
Entity Name:	Sam Hwang
Entity Title:	Director of Operation
Affiliation Address:	Not reported
Affiliation City:	Not reported
Affiliation State:	Not reported
Affiliation Country:	Not reported
Affiliation Zip:	Not reported
Affiliation Phone:	,

Affiliation Type Desc:	Legal Owner
Entity Name:	Global Communication Semiconductors, LLC

D-TECH OPTOELECTRONICS (Continued) **S118232666**

Entity Title:	Not reported
Affiliation Address:	23155 Kashiwa Court
Affiliation City:	Torrance
Affiliation State:	CA
Affiliation Country:	United States
Affiliation Zip:	90505
Affiliation Phone:	(310) 530-7274,

Affiliation Type Desc:	Property Owner
Entity Name:	Dominion Property Partners, LLC
Entity Title:	Not reported
Affiliation Address:	2811 Wilshire Boulevard, Suite 400
Affiliation City:	Santa Monica
Affiliation State:	CA
Affiliation Country:	United States
Affiliation Zip:	90403
Affiliation Phone:	(310) 664-7144,

HWTS:

Name:	D-TECH OPTOELECTRONICS INC
Address:	18062 ROWLAND ST
Address 2:	Not reported
City,State,Zip:	CITY OF INDUSTRY, CA 91748
EPA ID:	CAL000376644
Inactive Date:	07/25/2018
Create Date:	07/25/2012
Last Act Date:	Not reported
Mailing Name:	Not reported
Mailing Address:	18062 ROWLAND ST
Mailing Address 2:	Not reported
Mailing City,State,Zip:	CITY OF INDUSTRY, CA 91748
Owner Name:	XIUCHENG WU
Owner Address:	18062 ROWLAND ST
Owner Address 2:	Not reported
Owner City,State,Zip:	CITY OF INDUSTRY, CA 91748
Contact Name:	SAM HWANG
Contact Address:	18062 ROWLAND ST
Contact Address 2:	Not reported
City,State,Zip:	CITY OF INDUSTRY, CA 91748
Facility Status:	Inactive
Facility Type:	PERMANENT
Category:	STATE
Latitude:	34.00082
Longitude:	-117.909517

NAICS:

EPA ID:	CAL000376644
Create Date:	2012-07-25 09:03:27.667
NAICS Code:	334413
NAICS Description:	Semiconductor and Related Device Manufacturing
Issued EPA ID Date:	2012-07-25 09:03:27.65000
Inactive Date:	2018-07-25 00:00:00
Facility Name:	D-TECH OPTOELECTRONICS INC
Facility Address:	18062 ROWLAND ST
Facility Address 2:	Not reported
Facility City:	CITY OF INDUSTRY

D-TECH OPTOELECTRONICS (Continued) **S118232666**

Facility County:	Not reported
Facility State:	CA
Facility Zip:	91748

Name:	D-TECH OPTOELECTRONICS, INC
Address:	18062 ROWLAND ST
Address 2:	Not reported
City,State,Zip:	CITY OF INDUSTRY, CA 91748
EPA ID:	CAL000437885
Inactive Date:	Not reported
Create Date:	07/27/2018
Last Act Date:	Not reported
Mailing Name:	Not reported
Mailing Address:	18062 ROWLAND ST
Mailing Address 2:	Not reported
Mailing City,State,Zip:	CITY OF INDUSTRY, CA 91748
Owner Name:	XIUCHENG WU
Owner Address:	18062 ROWLAND ST
Owner Address 2:	Not reported
Owner City,State,Zip:	CITY OF INDUSTRY, CA 91748
Contact Name:	SAM HWANG
Contact Address:	18062 ROWLAND ST
Contact Address 2:	Not reported
City,State,Zip:	CITY OF INDUSTRY, CA 91748
Facility Status:	Active
Facility Type:	PERMANENT
Category:	STATE
Latitude:	34.000497
Longitude:	-117.90882

NAICS:

EPA ID:	CAL000437885
Create Date:	2018-07-27 15:49:15.563
NAICS Code:	334413
NAICS Description:	Semiconductor and Related Device Manufacturing
Issued EPA ID Date:	2018-07-27 15:49:15.56300
Inactive Date:	Not reported
Facility Name:	D-TECH OPTOELECTRONICS, INC
Facility Address:	18062 ROWLAND ST
Facility Address 2:	Not reported
Facility City:	CITY OF INDUSTRY
Facility County:	Not reported
Facility State:	CA
Facility Zip:	91748

I60 **PURITAN BENNETT CORPORATION** **CPS-SLIC** **S106764927**
NNW **17855 ROWLAND ST.** **WIP** **N/A**
1/8-1/4 **CITY OF INDUSTRY, CA 91748**
0.166 mi.
875 ft. **Site 3 of 3 in cluster I**

Relative:
Higher

Actual:
423 ft.

CPS-SLIC:

Name:	PURITAN BENNETT CORPORATION
Address:	17855 ROWLAND ST.
City,State,Zip:	CITY OF INDUSTRY, CA 91748
Region:	STATE

PURITAN BENNETT CORPORATION (Continued) **S106764927**

Facility Status:	**Completed - Case Closed**
Status Date:	02/21/1992
Global Id:	T10000015696
Lead Agency:	LOS ANGELES RWQCB (REGION 4)
Lead Agency Case Number:	Not reported
Latitude:	34.00164
Longitude:	-117.91392
Case Type:	Cleanup Program Site
Case Worker:	WIP
Local Agency:	Not reported
RB Case Number:	105.0230
File Location:	Not reported
Potential Media Affected:	Not reported
Potential Contaminants of Concern:	Not reported
EPA Region:	9
Coordinate Source:	Not reported
Cuf Case:	NO
Quantity Released Gallons:	Not reported
Begin Date:	01/01/1985
Leak Reported Date:	Not reported
How Discovered:	Not reported
How Discovered Description:	Not reported
Discharge Source:	Not reported
Discharge Cause:	Not reported
Stop Method:	Not reported
Stop Description:	Not reported
No Further Action Date:	02/21/1992
CA Water Watershed Name:	San Gabriel River - Upper San Gabriel (405.20)
Dwr Groundwater Subbasin Name:	San Gabriel Valley (4-013)
Disadvantaged Community:	Disadvantaged Community
CA Enviroscreen 3 Score:	66-70%
CA Enviroscreen 4 Score:	75-80%
Military DOD Site:	No
Facility Project Subtype:	Not reported
RWQCB Region:	LOS ANGELES RWQCB (REGION 4)
Site History:	Not reported

Click here to access the California GeoTracker records for this facility:

WIP:

Name:	PURITAN BENNETT CORPORATION
Address:	17855 Rowland St
City,State,Zip:	CITY OF INDUSTRY (CORPORATE NAME INDUSTRY), CA 91748
Region:	4
File Number:	105.0230
File Status:	**Historical**
Staff:	RSK
Facility Suite:	Not reported

M61 North 1/8-1/4 0.166 mi. 877 ft. | **PIERCE MAGNETICS**
951 LAWSON ST.
CITY OF INDUSTRY, CA 91748
Site 1 of 3 in cluster M | **CPS-SLIC NPDES WIP CIWQS CERS** | **S106764995 N/A**

Relative: Lower
Actual: 413 ft.

CPS-SLIC:

Name:	PIERCE MAGNETICS
Address:	951 LAWSON ST.
City,State,Zip:	CITY OF INDUSTRY, CA 91748
Region:	STATE
Facility Status:	**Completed - Case Closed**
Status Date:	10/22/1996
Global Id:	T10000015786
Lead Agency:	LOS ANGELES RWQCB (REGION 4)
Lead Agency Case Number:	Not reported
Latitude:	34.0015
Longitude:	-117.91199
Case Type:	Cleanup Program Site
Case Worker:	WIP
Local Agency:	Not reported
RB Case Number:	105.0345
File Location:	Not reported
Potential Media Affected:	Not reported
Potential Contaminants of Concern:	Not reported
EPA Region:	9
Coordinate Source:	Not reported
Cuf Case:	NO
Quantity Released Gallons:	Not reported
Begin Date:	01/01/1985
Leak Reported Date:	Not reported
How Discovered:	Not reported
How Discovered Description:	Not reported
Discharge Source:	Not reported
Discharge Cause:	Not reported
Stop Method:	Not reported
Stop Description:	Not reported
No Further Action Date:	10/22/1996
CA Water Watershed Name:	San Gabriel River - Upper San Gabriel (405.20)
Dwr Groundwater Subbasin Name:	San Gabriel Valley (4-013)
Disadvantaged Community:	Disadvantaged Community
CA Enviroscreen 3 Score:	66-70%
CA Enviroscreen 4 Score:	75-80%
Military DOD Site:	No
Facility Project Subtype:	Not reported
RWQCB Region:	LOS ANGELES RWQCB (REGION 4)
Site History:	Not reported

Click here to access the California GeoTracker records for this facility:

NPDES:

Name:	COLORWEN INTERNATIONAL CORP
Address:	951 LAWSON STREET
City,State,Zip:	CITY OF INDUSTRY, CA 91748
Facility Status:	Not reported
NPDES Number:	Not reported
Region:	Not reported
Agency Number:	Not reported
Regulatory Measure ID:	Not reported

PIERCE MAGNETICS (Continued) **S106764995**

Place ID:	Not reported
Order Number:	Not reported
WDID:	4 19NEC005600
Regulatory Measure Type:	Industrial
Program Type:	Not reported
Adoption Date Of Regulatory Measure:	Not reported
Effective Date Of Regulatory Measure:	Not reported
Termination Date Of Regulatory Measure:	Not reported
Expiration Date Of Regulatory Measure:	Not reported
Discharge Address:	Not reported
Discharge Name:	Not reported
Discharge City:	Not reported
Discharge State:	Not reported
Discharge Zip:	Not reported
Status:	Active
Status Date:	10/16/2019
Operator Name:	Colorwen International Corp
Operator Address:	951 Lawson Street
Operator City:	City of Industry
Operator State:	California
Operator Zip:	91748

Name:	COLORWEN INTERNATIONAL CORP
Address:	951 LAWSON STREET
City,State,Zip:	CITY OF INDUSTRY, CA 91748
Facility Status:	Active
NPDES Number:	CAS000001
Region:	4
Agency Number:	0
Regulatory Measure ID:	513725
Place ID:	Not reported
Order Number:	97-03-DWQ
WDID:	4 19NEC005600
Regulatory Measure Type:	Enrollee
Program Type:	Industrial
Adoption Date Of Regulatory Measure:	Not reported
Effective Date Of Regulatory Measure:	10/16/2019
Termination Date Of Regulatory Measure:	Not reported
Expiration Date Of Regulatory Measure:	Not reported
Discharge Address:	951 Lawson Street
Discharge Name:	Colorwen International Corp
Discharge City:	City of Industry
Discharge State:	California
Discharge Zip:	91748
Status:	Not reported
Status Date:	Not reported
Operator Name:	Not reported
Operator Address:	Not reported
Operator City:	Not reported
Operator State:	Not reported
Operator Zip:	Not reported

WIP:

Name:	PIERCE MAGNETICS
Address:	951 Lawson St
City,State,Zip:	CITY OF INDUSTRY (CORPORATE NAME INDUSTRY), CA 91748
Region:	4

PIERCE MAGNETICS (Continued) **S106764995**

File Number: 105.0345
File Status: Historical
Staff: RASTON
Facility Suite: Not reported

CIWQS:

Name:	COLORWEN INTERNATIONAL CORP
Address:	951 LAWSON STREET
City,State,Zip:	CITY OF INDUSTRY, CA 91748
Agency:	Colorwen International Corp
Agency Address:	951 Lawson Street, City Of Industry, CA 91748
Place/Project Type:	Industrial - General Warehousing and Storage
SIC/NAICS:	4225
Region:	4
Program:	INDSTW
Regulatory Measure Status:	Active
Regulatory Measure Type:	Storm water industrial
Order Number:	2014-0057-DWQ
WDID:	4 19NEC005600
NPDES Number:	CAS000001
Adoption Date:	Not reported
Effective Date:	10/16/2019
Termination Date:	Not reported
Expiration/Review Date:	Not reported
Design Flow:	Not reported
Major/Minor:	Not reported
Complexity:	Not reported
TTWQ:	Not reported
Enforcement Actions within 5 years:	1
Violations within 5 years:	1
Latitude:	34.0015
Longitude:	-117.91199

CERS:

Name:	COLORWEN INTERNATIONAL CORP
Address:	951 LAWSON STREET
City,State,Zip:	CITY OF INDUSTRY, CA 91748
Site ID:	558524
CERS ID:	876467
CERS Description:	Industrial Facility Storm Water

Violations:

Site ID:	558524
Site Name:	Colorwen International Corp
Violation Date:	10-02-2020
Citation:	2014-0057-DWQ - Industrial General Permit
Violation Description:	SW - Failure to meet NEC criteria
Violation Notes:	Failure to re-certify the NEC by 2020-21 fiscal year
Violation Division:	Water Boards
Violation Program:	INDSTW
Violation Source:	SMARTS,

Evaluation:

Eval General Type:	Compliance Evaluation Inspection
Eval Date:	06-01-2021
Violations Found:	No

PIERCE MAGNETICS (Continued) **S106764995**

Eval Type: Industrial Storm Water Compliance Evaluation
Eval Notes: During the inspection, Regional Board Staff, Andrew Veloz, (Staff) drove around the facility and observed no issues at the time of the inspection. Staff also looked at a google earth image and observed no outdoor activities or storage areas at the site. Based on the inspection findings and permit requirements the facility meets all NEC requirements at the time of the inspection.
Eval Division: Water Boards
Eval Program: INDSTW
Eval Source: SMARTS,

Enforcement Action:
Site ID: 558524
Site Name: Colorwen International Corp
Site Address: 951 LAWSON STREET
Site City: CITY OF INDUSTRY
Site Zip: 91748
Enf Action Date: 10-26-2020
Enf Action Type: Notice of Violation
Enf Action Description: Notice of Violation
Enf Action Notes: Failure to re-certify the NEC by 2020-21 fiscal year
Enf Action Division: Water Boards
Enf Action Program: INDSTW
Enf Action Source: SMARTS,

Affiliation:
Affiliation Type Desc: Owner/Operator
Entity Name: Colorwen International Corp
Entity Title: Operator
Affiliation Address: 951 Lawson Street
Affiliation City: City of Industry
Affiliation State: CA
Affiliation Country: Not reported
Affiliation Zip: 91748
Affiliation Phone: ,

Name: PIERCE MAGNETICS
Address: 951 LAWSON ST.
City,State,Zip: CITY OF INDUSTRY, CA 91748
Site ID: 604138
CERS ID: T10000015786
CERS Description: Cleanup Program Site

Affiliation:
Affiliation Type Desc: Regional Board Caseworker
Entity Name: WELL INVESTIGATION PROGRAM - LOS ANGELES RWQCB (REGION 4)
Entity Title: Not reported
Affiliation Address: 320 W. 4TH ST., SUITE 200
Affiliation City: LOS ANGELES
Affiliation State: CA
Affiliation Country: Not reported
Affiliation Zip: Not reported
Affiliation Phone: ,

M62 NNE 1/8-1/4 0.167 mi. 881 ft. — **FORTUNE DYNAMIC INC.** — **WIP** — **S106764996** / **N/A**

957 LAWSON ST
CITY OF INDUSTRY (CORPORATE NA, CA 91748

Site 2 of 3 in cluster M

Relative: Lower
Actual: 414 ft.

WIP:

Name:	FORTUNE DYNAMIC INC.
Address:	957 Lawson St
City,State,Zip:	CITY OF INDUSTRY (CORPORATE NAME INDUSTRY), CA 91748
Region:	4
File Number:	105.0346
File Status:	**Historical**
Staff:	DKOO
Facility Suite:	Not reported

M63 NNE 1/8-1/4 0.167 mi. 881 ft. — **AIR TREATMENT CORPORATION DBA MUSTANG MECHANICAL C** — **CPS-SLIC HAZNET HWTS** — **S113466771** / **N/A**

957 LAWSON ST
CITY OF INDUSTRY, CA 91748

Site 3 of 3 in cluster M

Relative: Lower
Actual: 414 ft.

CPS-SLIC:

Name:	FORTUNE DYNAMIC INC.
Address:	957 LAWSON ST.
City,State,Zip:	CITY OF INDUSTRY, CA 91748
Region:	STATE
Facility Status:	**Completed - Case Closed**
Status Date:	01/09/1992
Global Id:	T10000015787
Lead Agency:	LOS ANGELES RWQCB (REGION 4)
Lead Agency Case Number:	Not reported
Latitude:	34.00147
Longitude:	-117.91144
Case Type:	Cleanup Program Site
Case Worker:	WIP
Local Agency:	Not reported
RB Case Number:	105.0346
File Location:	Not reported
Potential Media Affected:	Not reported
Potential Contaminants of Concern:	Not reported
EPA Region:	9
Coordinate Source:	Not reported
Cuf Case:	NO
Quantity Released Gallons:	Not reported
Begin Date:	01/01/1985
Leak Reported Date:	Not reported
How Discovered:	Not reported
How Discovered Description:	Not reported
Discharge Source:	Not reported
Discharge Cause:	Not reported
Stop Method:	Not reported
Stop Description:	Not reported
No Further Action Date:	01/09/1992
CA Water Watershed Name:	San Gabriel River - Upper San Gabriel (405.20)
Dwr Groundwater Subbasin Name:	San Gabriel Valley (4-013)
Disadvantaged Community:	Disadvantaged Community
CA Enviroscreen 3 Score:	66-70%
CA Enviroscreen 4 Score:	75-80%
Military DOD Site:	No

AIR TREATMENT CORPORATION DBA MUSTANG MECHANICAL CONTRACTING (Continued) **S113466771**

Facility Project Subtype: Not reported
RWQCB Region: LOS ANGELES RWQCB (REGION 4)
Site History: Not reported

Click here to access the California GeoTracker records for this facility:

HAZNET:
Name: AIR TREATMENT CORPORATION DBA MUSTANG MECHANICAL CONTRACTING
Address: 957 LAWSON ST
Address 2: Not reported
City,State,Zip: CITY OF INDUSTRY, CA 917481121
Contact: BRIAN LAWLESS/SERVICE MANAGER
Telephone: 6267094204
Mailing Name: Not reported
Mailing Address: 957 LAWSON ST

Year: 2013
Gepaid: CAL000333279
TSD EPA ID: CAD980675276
CA Waste Code: 352 - Other organic solids
Disposal Method: H132 - Landfill Or Surface Impoundment That Will Be Closed As Landfill(To Include On-Site Treatment And/Or Stabilization)
Tons: 0.04

Year: 2013
Gepaid: CAL000333279
TSD EPA ID: CAD044429835
CA Waste Code: 352 - Other organic solids
Disposal Method: H141 - Storage, Bulking, And/Or Transfer Off Site--No Treatment/Reovery (H010-H129) Or (H131-H135)
Tons: 0.025

Year: 2013
Gepaid: CAL000333279
TSD EPA ID: CAD044429835
CA Waste Code: 741 - Liquids with halogenated organic compounds >= 1,000 Mg./L
Disposal Method: H141 - Storage, Bulking, And/Or Transfer Off Site--No Treatment/Reovery (H010-H129) Or (H131-H135)
Tons: 0.1

Year: 2012
Gepaid: CAL000333279
TSD EPA ID: CAT000613893
CA Waste Code: 741 - Liquids with halogenated organic compounds >= 1,000 Mg./L
Disposal Method: H141 - Storage, Bulking, And/Or Transfer Off Site--No Treatment/Reovery (H010-H129) Or (H131-H135)
Tons: 0.06

Year: 2012
Gepaid: CAL000333279
TSD EPA ID: NVT330010000
CA Waste Code: 352 - Other organic solids
Disposal Method: H132 - Landfill Or Surface Impoundment That Will Be Closed As Landfill(To Include On-Site Treatment And/Or Stabilization)
Tons: 0.05

Year: 2010

AIR TREATMENT CORPORATION DBA MUSTANG MECHANICAL CONTRACTING (Continued) **S113466771**

Gepaid:	CAL000333279
TSD EPA ID:	TXD077603371
CA Waste Code:	343 - Unspecified organic liquid mixture
Disposal Method:	H141 - Storage, Bulking, And/Or Transfer Off Site--No Treatment/Reovery (H010-H129) Or (H131-H135)
Tons:	0.35
Year:	2010
Gepaid:	CAL000333279
TSD EPA ID:	NVT330010000
CA Waste Code:	331 - Off-specification, aged or surplus organics
Disposal Method:	H132 - Landfill Or Surface Impoundment That Will Be Closed As Landfill(To Include On-Site Treatment And/Or Stabilization)
Tons:	0.125
Year:	2010
Gepaid:	CAL000333279
TSD EPA ID:	NVT330010000
CA Waste Code:	221 - Waste oil and mixed oil
Disposal Method:	H039 - Other Recovery Of Reclamation For Reuse Including Acid Regeneration, Organics Recovery Ect
Tons:	0.1
Year:	2010
Gepaid:	CAL000333279
TSD EPA ID:	NVT330010000
CA Waste Code:	352 - Other organic solids
Disposal Method:	H132 - Landfill Or Surface Impoundment That Will Be Closed As Landfill(To Include On-Site Treatment And/Or Stabilization)
Tons:	0.025
Year:	2010
Gepaid:	CAL000333279
TSD EPA ID:	NVT330010000
CA Waste Code:	331 - Off-specification, aged or surplus organics
Disposal Method:	H039 - Other Recovery Of Reclamation For Reuse Including Acid Regeneration, Organics Recovery Ect
Tons:	0.15

Click this hyperlink while viewing on your computer to access
4 additional CA HAZNET: record(s) in the EDR Site Report.

Additional Info:

Year:	2013
Gen EPA ID:	CAL000333279
Shipment Date:	20131223
Creation Date:	5/1/2014 22:14:57
Receipt Date:	20140106
Manifest ID:	004123623SKS
Trans EPA ID:	TXR000081205
Trans Name:	SAFETY-KLEEN SYSTEMS INC
Trans 2 EPA ID:	Not reported
Trans 2 Name:	Not reported
TSDF EPA ID:	CAD044429835
Trans Name:	CLEAN HARBORS WILMINGTON LLC

AIR TREATMENT CORPORATION DBA MUSTANG MECHANICAL CONTRACTING (Continued) S113466771

TSDF Alt EPA ID:	Not reported
TSDF Alt Name:	Not reported
Waste Code Description:	741 - Liquids with halogenated organic compounds > 1000 mg/l
RCRA Code:	Not reported
Meth Code:	H141 - Storage, Bulking, And/Or Transfer Off Site--No Treatment/Reovery (H010-H129) Or (H131-H135)
Quantity Tons:	0.1
Waste Quantity:	200
Quantity Unit:	P
Additional Code 1:	Not reported
Additional Code 2:	Not reported
Additional Code 3:	Not reported
Additional Code 4:	Not reported
Additional Code 5:	Not reported
Shipment Date:	20131223
Creation Date:	3/8/2014 22:15:07
Receipt Date:	20140102
Manifest ID:	004123624SKS
Trans EPA ID:	TXR000081205
Trans Name:	SAFETY-KLEEN SYSTEMS INC
Trans 2 EPA ID:	AZR000508515
Trans 2 Name:	SLT
TSDF EPA ID:	CAD980675276
Trans Name:	CLEAN HARBORS BUTTONWILLOW LLC
TSDF Alt EPA ID:	Not reported
TSDF Alt Name:	Not reported
Waste Code Description:	352 - Other organic solids
RCRA Code:	Not reported
Meth Code:	H132 - Landfill Or Surface Impoundment That Will Be Closed As Landfill(To Include On-Site Treatment And/Or Stabilization)
Quantity Tons:	0.04
Waste Quantity:	80
Quantity Unit:	P
Additional Code 1:	Not reported
Additional Code 2:	Not reported
Additional Code 3:	Not reported
Additional Code 4:	Not reported
Additional Code 5:	Not reported
Shipment Date:	20130523
Creation Date:	9/9/2013 22:15:10
Receipt Date:	20130606
Manifest ID:	003794688SKS
Trans EPA ID:	TXR000081205
Trans Name:	SAFETY-KLEEN SYSTEMS INC
Trans 2 EPA ID:	Not reported
Trans 2 Name:	Not reported
TSDF EPA ID:	CAD044429835
Trans Name:	CLEAN HARBORS WILMINGTON LLC
TSDF Alt EPA ID:	Not reported
TSDF Alt Name:	Not reported
Waste Code Description:	352 - Other organic solids
RCRA Code:	Not reported
Meth Code:	H141 - Storage, Bulking, And/Or Transfer Off Site--No Treatment/Reovery (H010-H129) Or (H131-H135)
Quantity Tons:	0.025

AIR TREATMENT CORPORATION DBA MUSTANG MECHANICAL CONTRACTING (Continued) **S113466771**

Waste Quantity:	50
Quantity Unit:	P
Additional Code 1:	Not reported
Additional Code 2:	Not reported
Additional Code 3:	Not reported
Additional Code 4:	Not reported
Additional Code 5:	Not reported

Additional Info:

Year:	2012
Gen EPA ID:	CAL000333279
Shipment Date:	20121221
Creation Date:	5/4/2013 22:15:12
Receipt Date:	20121228
Manifest ID:	003294640SKS
Trans EPA ID:	TXR000081205
Trans Name:	SAFETY-KLEEN SYSTEMS INC
Trans 2 EPA ID:	Not reported
Trans 2 Name:	Not reported
TSDF EPA ID:	CAT000613893
Trans Name:	SAFETY-KLEEN SYSTEMS INC
TSDF Alt EPA ID:	Not reported
TSDF Alt Name:	Not reported
Waste Code Description:	741 - Liquids with halogenated organic compounds > 1000 mg/l
RCRA Code:	Not reported
Meth Code:	H141 - Storage, Bulking, And/Or Transfer Off Site--No Treatment/Reovery (H010-H129) Or (H131-H135)
Quantity Tons:	0.06
Waste Quantity:	120
Quantity Unit:	P
Additional Code 1:	Not reported
Additional Code 2:	Not reported
Additional Code 3:	Not reported
Additional Code 4:	Not reported
Additional Code 5:	Not reported
Shipment Date:	20120323
Creation Date:	8/29/2012 22:15:17
Receipt Date:	20120404
Manifest ID:	003157929SKS
Trans EPA ID:	TXR000050930
Trans Name:	SAFETY-KLEEN SYSTEMS INC
Trans 2 EPA ID:	OKD981588791
Trans 2 Name:	TRIAD TRANSPORT INC
TSDF EPA ID:	NVT330010000
Trans Name:	US ECOLOGY NEVADA
TSDF Alt EPA ID:	Not reported
TSDF Alt Name:	Not reported
Waste Code Description:	352 - Other organic solids
RCRA Code:	Not reported
Meth Code:	H132 - Landfill Or Surface Impoundment That Will Be Closed As Landfill(To Include On-Site Treatment And/Or Stabilization)
Quantity Tons:	0.05
Waste Quantity:	100
Quantity Unit:	P
Additional Code 1:	Not reported

AIR TREATMENT CORPORATION DBA MUSTANG MECHANICAL CONTRACTING (Continued) **S113466771**

Additional Code 2:	Not reported
Additional Code 3:	Not reported
Additional Code 4:	Not reported
Additional Code 5:	Not reported

Additional Info:

Year:	2010
Gen EPA ID:	CAL000333279
Shipment Date:	20100923
Creation Date:	3/3/2011 18:30:18
Receipt Date:	20101007
Manifest ID:	003865441FLE
Trans EPA ID:	TXR000050930
Trans Name:	SAFETY-KLEEN SYSTEMS INC
Trans 2 EPA ID:	OKD981588791
Trans 2 Name:	TRIAD TRANSPORT
TSDF EPA ID:	NVT330010000
Trans Name:	US ECOLOGY NEVADA
TSDF Alt EPA ID:	Not reported
TSDF Alt Name:	Not reported
Waste Code Description:	221 - Waste oil and mixed oil
RCRA Code:	Not reported
Meth Code:	H039 - Other Recovery Of Reclamation For Reuse Including Acid Regeneration, Organics Recovery Ect
Quantity Tons:	0.1
Waste Quantity:	200
Quantity Unit:	P
Additional Code 1:	Not reported
Additional Code 2:	Not reported
Additional Code 3:	Not reported
Additional Code 4:	Not reported
Additional Code 5:	Not reported
Shipment Date:	20100923
Creation Date:	3/3/2011 18:30:18
Receipt Date:	20101007
Manifest ID:	003865441FLE
Trans EPA ID:	TXR000050930
Trans Name:	SAFETY-KLEEN SYSTEMS INC
Trans 2 EPA ID:	OKD981588791
Trans 2 Name:	TRIAD TRANSPORT
TSDF EPA ID:	NVT330010000
Trans Name:	US ECOLOGY NEVADA
TSDF Alt EPA ID:	Not reported
TSDF Alt Name:	Not reported
Waste Code Description:	331 - Off-specification, aged, or surplus organics
RCRA Code:	Not reported
Meth Code:	H132 - Landfill Or Surface Impoundment That Will Be Closed As Landfill(To Include On-Site Treatment And/Or Stabilization)
Quantity Tons:	0.075
Waste Quantity:	150
Quantity Unit:	P
Additional Code 1:	Not reported
Additional Code 2:	Not reported
Additional Code 3:	Not reported
Additional Code 4:	Not reported

AIR TREATMENT CORPORATION DBA MUSTANG MECHANICAL CONTRACTING (Continued) **S113466771**

Additional Code 5:	Not reported
Shipment Date:	20100923
Creation Date:	3/3/2011 18:30:18
Receipt Date:	20101007
Manifest ID:	003865441FLE
Trans EPA ID:	TXR000050930
Trans Name:	SAFETY-KLEEN SYSTEMS INC
Trans 2 EPA ID:	OKD981588791
Trans 2 Name:	TRIAD TRANSPORT
TSDF EPA ID:	NVT330010000
Trans Name:	US ECOLOGY NEVADA
TSDF Alt EPA ID:	Not reported
TSDF Alt Name:	Not reported
Waste Code Description:	331 - Off-specification, aged, or surplus organics
RCRA Code:	Not reported
Meth Code:	H132 - Landfill Or Surface Impoundment That Will Be Closed As Landfill(To Include On-Site Treatment And/Or Stabilization)
Quantity Tons:	0.05
Waste Quantity:	100
Quantity Unit:	P
Additional Code 1:	Not reported
Additional Code 2:	Not reported
Additional Code 3:	Not reported
Additional Code 4:	Not reported
Additional Code 5:	Not reported
Shipment Date:	20100629
Creation Date:	1/26/2011 18:30:09
Receipt Date:	20100712
Manifest ID:	003754068FLE
Trans EPA ID:	TXR000050930
Trans Name:	SAFETY-KLEEN SYSTEMS INC
Trans 2 EPA ID:	OKD981588791
Trans 2 Name:	TRIAD TRANSPORT
TSDF EPA ID:	NVT330010000
Trans Name:	US ECOLOGY NEVADA
TSDF Alt EPA ID:	Not reported
TSDF Alt Name:	Not reported
Waste Code Description:	352 - Other organic solids
RCRA Code:	Not reported
Meth Code:	H132 - Landfill Or Surface Impoundment That Will Be Closed As Landfill(To Include On-Site Treatment And/Or Stabilization)
Quantity Tons:	0.025
Waste Quantity:	50
Quantity Unit:	P
Additional Code 1:	Not reported
Additional Code 2:	Not reported
Additional Code 3:	Not reported
Additional Code 4:	Not reported
Additional Code 5:	Not reported
Shipment Date:	20100629
Creation Date:	1/26/2011 18:30:09
Receipt Date:	20100712
Manifest ID:	003754068FLE
Trans EPA ID:	TXR000050930

AIR TREATMENT CORPORATION DBA MUSTANG MECHANICAL CONTRACTING (Continued) S113466771

Trans Name:	SAFETY-KLEEN SYSTEMS INC
Trans 2 EPA ID:	OKD981588791
Trans 2 Name:	TRIAD TRANSPORT
TSDF EPA ID:	NVT330010000
Trans Name:	US ECOLOGY NEVADA
TSDF Alt EPA ID:	Not reported
TSDF Alt Name:	Not reported
Waste Code Description:	331 - Off-specification, aged, or surplus organics
RCRA Code:	Not reported
Meth Code:	H039 - Other Recovery Of Reclamation For Reuse Including Acid Regeneration, Organics Recovery Ect
Quantity Tons:	0.075
Waste Quantity:	150
Quantity Unit:	P
Additional Code 1:	Not reported
Additional Code 2:	Not reported
Additional Code 3:	Not reported
Additional Code 4:	Not reported
Additional Code 5:	Not reported
Shipment Date:	20100629
Creation Date:	1/26/2011 18:30:09
Receipt Date:	20100712
Manifest ID:	003754068FLE
Trans EPA ID:	TXR000050930
Trans Name:	SAFETY-KLEEN SYSTEMS INC
Trans 2 EPA ID:	OKD981588791
Trans 2 Name:	TRIAD TRANSPORT
TSDF EPA ID:	NVT330010000
Trans Name:	US ECOLOGY NEVADA
TSDF Alt EPA ID:	Not reported
TSDF Alt Name:	Not reported
Waste Code Description:	331 - Off-specification, aged, or surplus organics
RCRA Code:	Not reported
Meth Code:	H039 - Other Recovery Of Reclamation For Reuse Including Acid Regeneration, Organics Recovery Ect
Quantity Tons:	0.075
Waste Quantity:	150
Quantity Unit:	P
Additional Code 1:	Not reported
Additional Code 2:	Not reported
Additional Code 3:	Not reported
Additional Code 4:	Not reported
Additional Code 5:	Not reported
Shipment Date:	20100525
Creation Date:	1/14/2011 18:30:24
Receipt Date:	20100608
Manifest ID:	003348479FLE
Trans EPA ID:	TXR000050930
Trans Name:	SAFETY-KLEEN SYSTEMS INC
Trans 2 EPA ID:	OKD981588791
Trans 2 Name:	TRIAD
TSDF EPA ID:	TXD077603371
Trans Name:	SAFETY-KLEEN SYSTEMS INC
TSDF Alt EPA ID:	Not reported
TSDF Alt Name:	Not reported

AIR TREATMENT CORPORATION DBA MUSTANG MECHANICAL CONTRACTING (Continued) **S113466771**

Waste Code Description:	343 - Unspecified organic liquid mixture
RCRA Code:	D018
Meth Code:	H141 - Storage, Bulking, And/Or Transfer Off Site--No Treatment/Reovery (H010-H129) Or (H131-H135)
Quantity Tons:	0.35
Waste Quantity:	700
Quantity Unit:	P
Additional Code 1:	D001
Additional Code 2:	Not reported
Additional Code 3:	Not reported
Additional Code 4:	Not reported
Additional Code 5:	Not reported

Additional Info:

Year:	2009
Gen EPA ID:	CAL000333279
Shipment Date:	20091204
Creation Date:	6/29/2010 18:30:39
Receipt Date:	20091216
Manifest ID:	002317969SKS
Trans EPA ID:	TXR000050930
Trans Name:	SAFETY-KLEEN SYSTEMS INC
Trans 2 EPA ID:	OKD981588791
Trans 2 Name:	TRIAD
TSDF EPA ID:	TXD077603371
Trans Name:	SAFETY-KLEEN SYSTEMS INC
TSDF Alt EPA ID:	Not reported
TSDF Alt Name:	Not reported
Waste Code Description:	331 - Off-specification, aged, or surplus organics
RCRA Code:	D001
Meth Code:	H141 - Storage, Bulking, And/Or Transfer Off Site--No Treatment/Reovery (H010-H129) Or (H131-H135)
Quantity Tons:	0.1125
Waste Quantity:	225
Quantity Unit:	P
Additional Code 1:	Not reported
Additional Code 2:	Not reported
Additional Code 3:	Not reported
Additional Code 4:	Not reported
Additional Code 5:	Not reported
Shipment Date:	20091204
Creation Date:	6/29/2010 18:30:39
Receipt Date:	20091216
Manifest ID:	002317969SKS
Trans EPA ID:	TXR000050930
Trans Name:	SAFETY-KLEEN SYSTEMS INC
Trans 2 EPA ID:	OKD981588791
Trans 2 Name:	TRIAD
TSDF EPA ID:	TXD077603371
Trans Name:	SAFETY-KLEEN SYSTEMS INC
TSDF Alt EPA ID:	Not reported
TSDF Alt Name:	Not reported
Waste Code Description:	331 - Off-specification, aged, or surplus organics
RCRA Code:	D001
Meth Code:	H141 - Storage, Bulking, And/Or Transfer Off Site--No

AIR TREATMENT CORPORATION DBA MUSTANG MECHANICAL CONTRACTING (Continued) **S113466771**

	Treatment/Reovery (H010-H129) Or (H131-H135)
Quantity Tons:	0.025
Waste Quantity:	50
Quantity Unit:	P
Additional Code 1:	Not reported
Additional Code 2:	Not reported
Additional Code 3:	Not reported
Additional Code 4:	Not reported
Additional Code 5:	Not reported
Shipment Date:	20091204
Creation Date:	6/30/2010 18:30:18
Receipt Date:	20091217
Manifest ID:	002317970SKS
Trans EPA ID:	TXR000050930
Trans Name:	SAFETY-KLEEN SYSTEMS INC
Trans 2 EPA ID:	OKD981588791
Trans 2 Name:	TRIAD
TSDF EPA ID:	NVT330010000
Trans Name:	US ECOLOGY NEVADA
TSDF Alt EPA ID:	Not reported
TSDF Alt Name:	Not reported
Waste Code Description:	221 - Waste oil and mixed oil
RCRA Code:	Not reported
Meth Code:	H039 - Other Recovery Of Reclamation For Reuse Including Acid Regeneration, Organics Recovery Ect
Quantity Tons:	0.35
Waste Quantity:	700
Quantity Unit:	P
Additional Code 1:	Not reported
Additional Code 2:	Not reported
Additional Code 3:	Not reported
Additional Code 4:	Not reported
Additional Code 5:	Not reported
Shipment Date:	20091204
Creation Date:	6/30/2010 18:30:18
Receipt Date:	20091217
Manifest ID:	002317970SKS
Trans EPA ID:	TXR000050930
Trans Name:	SAFETY-KLEEN SYSTEMS INC
Trans 2 EPA ID:	OKD981588791
Trans 2 Name:	TRIAD
TSDF EPA ID:	NVT330010000
Trans Name:	US ECOLOGY NEVADA
TSDF Alt EPA ID:	Not reported
TSDF Alt Name:	Not reported
Waste Code Description:	331 - Off-specification, aged, or surplus organics
RCRA Code:	Not reported
Meth Code:	H039 - Other Recovery Of Reclamation For Reuse Including Acid Regeneration, Organics Recovery Ect
Quantity Tons:	0.1
Waste Quantity:	200
Quantity Unit:	P
Additional Code 1:	Not reported
Additional Code 2:	Not reported
Additional Code 3:	Not reported

AIR TREATMENT CORPORATION DBA MUSTANG MECHANICAL CONTRACTING (Continued) **S113466771**

Additional Code 4:	Not reported
Additional Code 5:	Not reported
Shipment Date:	20091204
Creation Date:	6/30/2010 18:30:18
Receipt Date:	20091217
Manifest ID:	002317970SKS
Trans EPA ID:	TXR000050930
Trans Name:	SAFETY-KLEEN SYSTEMS INC
Trans 2 EPA ID:	OKD981588791
Trans 2 Name:	TRIAD
TSDF EPA ID:	NVT330010000
Trans Name:	US ECOLOGY NEVADA
TSDF Alt EPA ID:	Not reported
TSDF Alt Name:	Not reported
Waste Code Description:	331 - Off-specification, aged, or surplus organics
RCRA Code:	Not reported
Meth Code:	H039 - Other Recovery Of Reclamation For Reuse Including Acid Regeneration, Organics Recovery Ect
Quantity Tons:	0.5
Waste Quantity:	1000
Quantity Unit:	P
Additional Code 1:	Not reported
Additional Code 2:	Not reported
Additional Code 3:	Not reported
Additional Code 4:	Not reported
Additional Code 5:	Not reported
Shipment Date:	20091204
Creation Date:	6/29/2010 18:30:39
Receipt Date:	20091216
Manifest ID:	002317969SKS
Trans EPA ID:	TXR000050930
Trans Name:	SAFETY-KLEEN SYSTEMS INC
Trans 2 EPA ID:	OKD981588791
Trans 2 Name:	TRIAD
TSDF EPA ID:	TXD077603371
Trans Name:	SAFETY-KLEEN SYSTEMS INC
TSDF Alt EPA ID:	Not reported
TSDF Alt Name:	Not reported
Waste Code Description:	342 - Organic liquids with metals (see 121
RCRA Code:	D018
Meth Code:	H141 - Storage, Bulking, And/Or Transfer Off Site--No Treatment/Reovery (H010-H129) Or (H131-H135)
Quantity Tons:	0.2
Waste Quantity:	400
Quantity Unit:	P
Additional Code 1:	D008
Additional Code 2:	D007
Additional Code 3:	D006
Additional Code 4:	Not reported
Additional Code 5:	Not reported

HWTS:

Name:	AIR TREATMENT CORPORATION DBA MUSTANG MECHANICAL CONTRACTING
Address:	957 LAWSON ST
Address 2:	Not reported

AIR TREATMENT CORPORATION DBA MUSTANG MECHANICAL CONTRACTING (Continued) **S113466771**

City,State,Zip:	CITY OF INDUSTRY, CA 91748
EPA ID:	CAL000333279
Inactive Date:	08/01/2014
Create Date:	06/04/2008
Last Act Date:	Not reported
Mailing Name:	Not reported
Mailing Address:	640 N. PUENTE ST
Mailing Address 2:	Not reported
Mailing City,State,Zip:	BREA, CA 928210000
Owner Name:	AIR TREATMENT CORPORATION
Owner Address:	957 LAWSON ST
Owner Address 2:	Not reported
Owner City,State,Zip:	CITY OF INDUSTRY, CA 917481121
Contact Name:	BRIAN LAWLESS/SERVICE MANAGER
Contact Address:	640 N. PUENTE ST
Contact Address 2:	Not reported
City,State,Zip:	BREA, CA 928210000
Facility Status:	Inactive
Facility Type:	PERMANENT
Category:	STATE
Latitude:	34.002197
Longitude:	-117.910908

NAICS:

EPA ID:	CAL000333279
Create Date:	2008-06-04 09:02:04.103
NAICS Code:	42173
NAICS Description:	Warm Air Heating and Air-Conditioning Equipment and Supplies Wholesalers
Issued EPA ID Date:	2008-06-04 09:02:04.10300
Inactive Date:	2014-08-01 00:00:00
Facility Name:	AIR TREATMENT CORPORATION DBA MUSTANG MECHANICAL CONTRACTING
Facility Address:	957 LAWSON ST
Facility Address 2:	Not reported
Facility City:	CITY OF INDUSTRY
Facility County:	Not reported
Facility State:	CA
Facility Zip:	917481121

L64 **GENERAL ELECTRIC** **NPDES** **S106764905**
NE **18045 ROWLAND ST** **WIP** **N/A**
1/8-1/4 **CITY OF INDUSTRY (CORPORATE NA, CA 91748** **CIWQS**
0.167 mi. **CERS**
883 ft. **Site 4 of 6 in cluster L**

Relative:
Higher

Actual:
422 ft.

NPDES:

Name:	PORT LOGISTICS GROUP
Address:	18045 ROWLAND ST
City,State,Zip:	CITY OF INDUSTRY, CA 91748
Facility Status:	Active
NPDES Number:	CAS000001
Region:	4
Agency Number:	0
Regulatory Measure ID:	553572
Place ID:	Not reported
Order Number:	97-03-DWQ
WDID:	4 19NEC011444

GENERAL ELECTRIC (Continued) **S106764905**

Regulatory Measure Type:	Enrollee
Program Type:	Industrial
Adoption Date Of Regulatory Measure:	Not reported
Effective Date Of Regulatory Measure:	09/12/2022
Termination Date Of Regulatory Measure:	Not reported
Expiration Date Of Regulatory Measure:	Not reported
Discharge Address:	288 Mayo Ave
Discharge Name:	Port Logistics Group
Discharge City:	City of Industry
Discharge State:	California
Discharge Zip:	91789
Status:	Not reported
Status Date:	Not reported
Operator Name:	Not reported
Operator Address:	Not reported
Operator City:	Not reported
Operator State:	Not reported
Operator Zip:	Not reported

Name:	PORT LOGISTICS GROUP
Address:	18045 ROWLAND ST
City,State,Zip:	CITY OF INDUSTRY, CA 91748
Facility Status:	Not reported
NPDES Number:	Not reported
Region:	Not reported
Agency Number:	Not reported
Regulatory Measure ID:	Not reported
Place ID:	Not reported
Order Number:	Not reported
WDID:	4 19NEC011444
Regulatory Measure Type:	Industrial
Program Type:	Not reported
Adoption Date Of Regulatory Measure:	Not reported
Effective Date Of Regulatory Measure:	Not reported
Termination Date Of Regulatory Measure:	Not reported
Expiration Date Of Regulatory Measure:	Not reported
Discharge Address:	Not reported
Discharge Name:	Not reported
Discharge City:	Not reported
Discharge State:	Not reported
Discharge Zip:	Not reported
Status:	Active
Status Date:	09/12/2022
Operator Name:	Port Logistics Group
Operator Address:	288 Mayo Ave
Operator City:	City of Industry
Operator State:	California
Operator Zip:	91789

WIP:

Name:	GENERAL ELECTRIC
Address:	18045 Rowland St
City,State,Zip:	CITY OF INDUSTRY (CORPORATE NAME INDUSTRY), CA 91748
Region:	4
File Number:	105.0199
File Status:	**Historical**
Staff:	UNIDENTIFIED

GENERAL ELECTRIC (Continued) **S106764905**

Facility Suite: Not reported

CIWQS:

Name:	PORT LOGISTICS GROUP
Address:	18045 ROWLAND ST
City,State,Zip:	CITY OF INDUSTRY, CA 91748
Agency:	Port Logistics Group
Agency Address:	288 Mayo Ave, City Of Industry , CA 91789
Place/Project Type:	Industrial - General Warehousing and Storage
SIC/NAICS:	4225
Region:	4
Program:	INDSTW
Regulatory Measure Status:	Active
Regulatory Measure Type:	Storm water industrial
Order Number:	2014-0057-DWQ
WDID:	4 19NEC011444
NPDES Number:	CAS000001
Adoption Date:	Not reported
Effective Date:	09/12/2022
Termination Date:	Not reported
Expiration/Review Date:	Not reported
Design Flow:	Not reported
Major/Minor:	Not reported
Complexity:	Not reported
TTWQ:	Not reported
Enforcement Actions within 5 years:	0
Violations within 5 years:	0
Latitude:	34.00164
Longitude:	-117.90916

CERS:

Name:	PORT LOGISTICS GROUP
Address:	18045 ROWLAND ST
City,State,Zip:	CITY OF INDUSTRY, CA 91748
Site ID:	622690
CERS ID:	907250
CERS Description:	Industrial Facility Storm Water

L65 **NEWEGG INC AS NEWEGG.COM** **CPS-SLIC** **S124905579**
NE **18045 ROWLAND ST** **HWTS** **N/A**
1/8-1/4 **CITY OF INDUSTRY, CA 91748**
0.167 mi.
883 ft. **Site 5 of 6 in cluster L**

Relative:
Higher

Actual:
422 ft.

CPS-SLIC:

Name:	GENERAL ELECTRIC
Address:	18045 ROWLAND ST.
City,State,Zip:	CITY OF INDUSTRY, CA 91748
Region:	STATE
Facility Status:	**Completed - Case Closed**
Status Date:	10/26/1995
Global Id:	T10000015670
Lead Agency:	LOS ANGELES RWQCB (REGION 4)
Lead Agency Case Number:	Not reported
Latitude:	34.00186
Longitude:	-117.90956
Case Type:	Cleanup Program Site

NEWEGG INC AS NEWEGG.COM (Continued) **S124905579**

Case Worker:	WIP
Local Agency:	Not reported
RB Case Number:	105.0199
File Location:	Not reported
Potential Media Affected:	Not reported
Potential Contaminants of Concern:	Not reported
EPA Region:	9
Coordinate Source:	Not reported
Cuf Case:	NO
Quantity Released Gallons:	Not reported
Begin Date:	01/01/1985
Leak Reported Date:	Not reported
How Discovered:	Not reported
How Discovered Description:	Not reported
Discharge Source:	Not reported
Discharge Cause:	Not reported
Stop Method:	Not reported
Stop Description:	Not reported
No Further Action Date:	10/26/1995
CA Water Watershed Name:	San Gabriel River - Upper San Gabriel (405.20)
Dwr Groundwater Subbasin Name:	San Gabriel Valley (4-013)
Disadvantaged Community:	Disadvantaged Community
CA Enviroscreen 3 Score:	66-70%
CA Enviroscreen 4 Score:	75-80%
Military DOD Site:	No
Facility Project Subtype:	Not reported
RWQCB Region:	LOS ANGELES RWQCB (REGION 4)
Site History:	Not reported

Click here to access the California GeoTracker records for this facility:

HWTS:

Name:	NEWEGG INC AS NEWEGG.COM
Address:	18045 ROWLAND ST
Address 2:	Not reported
City,State,Zip:	CITY OF INDUSTRY, CA 91748
EPA ID:	CAL000407572
Inactive Date:	Not reported
Create Date:	06/08/2015
Last Act Date:	Not reported
Mailing Name:	Not reported
Mailing Address:	17560 ROWLAND ST
Mailing Address 2:	Not reported
Mailing City,State,Zip:	CITY OF INDUSTRY, CA 91748
Owner Name:	NEWEGG INC
Owner Address:	17560 ROWLAND ST
Owner Address 2:	Not reported
Owner City,State,Zip:	INDUSTRY, CA 91748
Contact Name:	JUAN RANGEL
Contact Address:	17708 ROWLAND STREET
Contact Address 2:	Not reported
City,State,Zip:	CITY OF INDUSTRY, CA 91748
Facility Status:	Active
Facility Type:	PERMANENT
Category:	STATE
Latitude:	34.001865
Longitude:	-117.9095625

NEWEGG INC AS NEWEGG.COM (Continued) **S124905579**

NAICS:

EPA ID:	CAL000407572
Create Date:	2015-06-08 13:13:13.497
NAICS Code:	334111
NAICS Description:	Electronic Computer Manufacturing
Issued EPA ID Date:	2015-06-08 13:13:13.49700
Inactive Date:	Not reported
Facility Name:	NEWEGG INC AS NEWEGG.COM
Facility Address:	18045 ROWLAND ST
Facility Address 2:	Not reported
Facility City:	CITY OF INDUSTRY
Facility County:	Not reported
Facility State:	CA
Facility Zip:	91748

L66 **NEWEGG INC AS NEWEGG.COM** **RCRA NonGen / NLR** **1024850212**
NE **18045 ROWLAND ST** **CAL000407572**
1/8-1/4 **CITY OF INDUSTRY, CA 91748**
0.167 mi.
883 ft. **Site 6 of 6 in cluster L**

Relative:
Higher

Actual:
422 ft.

RCRA Listings:

Date Form Received by Agency:	20150608
Handler Name:	Newegg Inc As Newegg.Com
Handler Address:	18045 ROWLAND ST
Handler City,State,Zip:	CITY OF INDUSTRY, CA 91748
EPA ID:	CAL000407572
Contact Name:	KYLE LI
Contact Address:	17560 ROWLAND STREET
Contact City,State,Zip:	CITY OF INDUSTRY, CA 91748
Contact Telephone:	562-201-1289
Contact Fax:	626-271-9556
Contact Email:	KYLE.M.LI@NEWEGG.COM
Contact Title:	Not reported
EPA Region:	09
Land Type:	Not reported
Federal Waste Generator Description:	Not a generator, verified
Non-Notifier:	Not reported
Biennial Report Cycle:	Not reported
Accessibility:	Not reported
Active Site Indicator:	Handler Activities
State District Owner:	Not reported
State District:	Not reported
Mailing Address:	17560 ROWLAND ST
Mailing City,State,Zip:	INDUSTRY, CA 91748
Owner Name:	Newegg Inc
Owner Type:	Other
Operator Name:	Kyle Li
Operator Type:	Other
Short-Term Generator Activity:	No
Importer Activity:	No
Mixed Waste Generator:	No
Transporter Activity:	No
Transfer Facility Activity:	No
Recycler Activity with Storage:	No
Small Quantity On-Site Burner Exemption:	No

NEWEGG INC AS NEWEGG.COM (Continued) **1024850212**

Smelting Melting and Refining Furnace Exemption:	No
Underground Injection Control:	No
Off-Site Waste Receipt:	No
Universal Waste Indicator:	Yes
Universal Waste Destination Facility:	Yes
Federal Universal Waste:	No
Active Site State-Reg Handler:	---
Federal Facility Indicator:	Not reported
Hazardous Secondary Material Indicator:	N
Sub-Part K Indicator:	Not reported
2018 GPRA Permit Baseline:	Not on the Baseline
2018 GPRA Renewals Baseline:	Not on the Baseline
202 GPRA Corrective Action Baseline:	No
Subject to Corrective Action Universe:	No
Non-TSDFs Where RCRA CA has Been Imposed Universe:	No
Corrective Action Priority Ranking:	No NCAPS ranking
Environmental Control Indicator:	No
Institutional Control Indicator:	No
Human Exposure Controls Indicator:	N/A
Groundwater Controls Indicator:	N/A
Significant Non-Complier Universe:	No
Unaddressed Significant Non-Complier Universe:	No
Addressed Significant Non-Complier Universe:	No
Significant Non-Complier With a Compliance Schedule Universe:	No
Financial Assurance Required:	Not reported
Handler Date of Last Change:	20180906
Recognized Trader-Importer:	No
Recognized Trader-Exporter:	No
Importer of Spent Lead Acid Batteries:	No
Exporter of Spent Lead Acid Batteries:	No
Recycler Activity Without Storage:	No
Manifest Broker:	No
Sub-Part P Indicator:	No

Handler - Owner Operator:

Owner/Operator Indicator:	Operator
Owner/Operator Name: KYLE LI	
Legal Status:	Other
Date Became Current:	Not reported
Date Ended Current:	Not reported
Owner/Operator Address:	17560 ROWLAND STREET
Owner/Operator City,State,Zip:	CITY OF INDUSTRY, CA 91748
Owner/Operator Telephone:	562-201-1289
Owner/Operator Telephone Ext:	Not reported
Owner/Operator Fax:	Not reported
Owner/Operator Email:	Not reported
Owner/Operator Indicator:	Owner
Owner/Operator Name: NEWEGG INC	
Legal Status:	Other
Date Became Current:	Not reported
Date Ended Current:	Not reported
Owner/Operator Address:	17560 ROWLAND ST
Owner/Operator City,State,Zip:	INDUSTRY, CA 91748
Owner/Operator Telephone:	626-271-9700
Owner/Operator Telephone Ext:	Not reported

NEWEGG INC AS NEWEGG.COM (Continued) **1024850212**

Owner/Operator Fax: Not reported
Owner/Operator Email: Not reported

Historic Generators:
Receive Date: 20150608
Handler Name: NEWEGG INC AS NEWEGG.COM
Federal Waste Generator Description: Not a generator, verified
State District Owner: Not reported
Large Quantity Handler of Universal Waste: No
Recognized Trader Importer: No
Recognized Trader Exporter: No
Spent Lead Acid Battery Importer: No
Spent Lead Acid Battery Exporter: No
Current Record: Yes
Non Storage Recycler Activity: Not reported
Electronic Manifest Broker: Not reported

List of NAICS Codes and Descriptions:
NAICS Code: 334111
NAICS Description: ELECTRONIC COMPUTER MANUFACTURING

Facility Has Received Notices of Violations:
Violations: No Violations Found

Evaluation Action Summary:
Evaluations: No Evaluations Found

N67 **KITCHEN EQUIP. MFG. CO.** **CPS-SLIC** **S106764812**
NNW **940 AJAX AVE** **WIP** **N/A**
1/8-1/4 **CITY OF INDUSTRY (CORPORATE NA, CA 91748**
0.195 mi.
1032 ft. **Site 1 of 4 in cluster N**

Relative:
Lower

Actual:
407 ft.

CPS-SLIC:
Name: KITCHEN EQUIP. MFG. CO.
Address: 940 AJAX AVE.
City,State,Zip: CITY OF INDUSTRY, CA 91748
Region: STATE
Facility Status: **Completed - Case Closed**
Status Date: 04/10/1989
Global Id: T10000015547
Lead Agency: LOS ANGELES RWQCB (REGION 4)
Lead Agency Case Number: Not reported
Latitude: 34.00196
Longitude: -117.91328
Case Type: Cleanup Program Site
Case Worker: WIP
Local Agency: Not reported
RB Case Number: 105.0049
File Location: Not reported
Potential Media Affected: Not reported
Potential Contaminants of Concern: Not reported
EPA Region: 9
Coordinate Source: Not reported
Cuf Case: NO

KITCHEN EQUIP. MFG. CO. (Continued) **S106764812**

Quantity Released Gallons:	Not reported
Begin Date:	01/01/1985
Leak Reported Date:	Not reported
How Discovered:	Not reported
How Discovered Description:	Not reported
Discharge Source:	Not reported
Discharge Cause:	Not reported
Stop Method:	Not reported
Stop Description:	Not reported
No Further Action Date:	04/10/1989
CA Water Watershed Name:	San Gabriel River - Upper San Gabriel (405.20)
Dwr Groundwater Subbasin Name:	San Gabriel Valley (4-013)
Disadvantaged Community:	Disadvantaged Community
CA Enviroscreen 3 Score:	66-70%
CA Enviroscreen 4 Score:	75-80%
Military DOD Site:	No
Facility Project Subtype:	Not reported
RWQCB Region:	LOS ANGELES RWQCB (REGION 4)
Site History:	Not reported

Click here to access the California GeoTracker records for this facility:

WIP:

Name:	KITCHEN EQUIP. MFG. CO.
Address:	940 Ajax Ave
City,State,Zip:	CITY OF INDUSTRY (CORPORATE NAME INDUSTRY), CA 91748
Region:	4
File Number:	105.0049
File Status:	**Historical**
Staff:	CCHARMLE
Facility Suite:	Not reported

N68 **CALAMIA PLASTIC CORPORATION** **CPS-SLIC** **S106764813**
NNW **930 S. AJAX AVE.** **WIP** **N/A**
1/8-1/4 **CITY OF INDUSTRY, CA 91748**
0.215 mi.
1133 ft. **Site 2 of 4 in cluster N**

Relative:
Lower

Actual:
402 ft.

CPS-SLIC:

Name:	CALAMIA PLASTIC CORPORATION
Address:	930 S. AJAX AVE.
City,State,Zip:	CITY OF INDUSTRY, CA 91748
Region:	STATE
Facility Status:	**Completed - Case Closed**
Status Date:	05/22/1989
Global Id:	T10000015549
Lead Agency:	LOS ANGELES RWQCB (REGION 4)
Lead Agency Case Number:	Not reported
Latitude:	34.00234
Longitude:	-117.91285
Case Type:	Cleanup Program Site
Case Worker:	WIP
Local Agency:	Not reported
RB Case Number:	105.0053
File Location:	Not reported
Potential Media Affected:	Not reported
Potential Contaminants of Concern:	Not reported

CALAMIA PLASTIC CORPORATION (Continued) **S106764813**

EPA Region:	9
Coordinate Source:	Not reported
Cuf Case:	NO
Quantity Released Gallons:	Not reported
Begin Date:	01/01/1985
Leak Reported Date:	Not reported
How Discovered:	Not reported
How Discovered Description:	Not reported
Discharge Source:	Not reported
Discharge Cause:	Not reported
Stop Method:	Not reported
Stop Description:	Not reported
No Further Action Date:	05/22/1989
CA Water Watershed Name:	San Gabriel River - Upper San Gabriel (405.20)
Dwr Groundwater Subbasin Name:	San Gabriel Valley (4-013)
Disadvantaged Community:	Disadvantaged Community
CA Enviroscreen 3 Score:	66-70%
CA Enviroscreen 4 Score:	75-80%
Military DOD Site:	No
Facility Project Subtype:	Not reported
RWQCB Region:	LOS ANGELES RWQCB (REGION 4)
Site History:	Not reported

Click here to access the California GeoTracker records for this facility:

WIP:

Name:	CALAMIA PLASTIC CORPORATION
Address:	930 S Ajax Ave
City,State,Zip:	CITY OF INDUSTRY (CORPORATE NAME INDUSTRY), CA 91748
Region:	4
File Number:	105.0053
File Status:	**Historical**
Staff:	ACARLOS
Facility Suite:	Not reported

O69 **SEWELL PLASTICS INC** **RCRA-SQG** **1000594284**
NE **18175 ROWLAND** **ECHO** **CAD983581018**
1/8-1/4 **INDUSTRY, CA 91746**
0.215 mi.
1136 ft. **Site 1 of 5 in cluster O**

Relative:
Higher

Actual:
429 ft.

RCRA Listings:

Date Form Received by Agency:	19910517
Handler Name:	Sewell Plastics Inc
Handler Address:	18175 ROWLAND
Handler City,State,Zip:	INDUSTRY, CA 91746
EPA ID:	CAD983581018
Contact Name:	GARY WEST
Contact Address:	18175 ROWLAND
Contact City,State,Zip:	INDUSTRY, CA 91746
Contact Telephone:	818-964-9311
Contact Fax:	Not reported
Contact Email:	Not reported
Contact Title:	Not reported
EPA Region:	09
Land Type:	Other
Federal Waste Generator Description:	Small Quantity Generator

SEWELL PLASTICS INC (Continued) **1000594284**

Non-Notifier:	Not reported
Biennial Report Cycle:	Not reported
Accessibility:	Not reported
Active Site Indicator:	Handler Activities
State District Owner:	CA
State District:	3
Mailing Address:	18175 ROWLAND
Mailing City,State,Zip:	INDUSTRY, CA 91746
Owner Name:	Majestic Realty
Owner Type:	Private
Operator Name:	Not Required
Operator Type:	Private
Short-Term Generator Activity:	No
Importer Activity:	No
Mixed Waste Generator:	No
Transporter Activity:	No
Transfer Facility Activity:	No
Recycler Activity with Storage:	No
Small Quantity On-Site Burner Exemption:	No
Smelting Melting and Refining Furnace Exemption:	No
Underground Injection Control:	No
Off-Site Waste Receipt:	No
Universal Waste Indicator:	No
Universal Waste Destination Facility:	No
Federal Universal Waste:	No
Active Site State-Reg Handler:	---
Federal Facility Indicator:	Not reported
Hazardous Secondary Material Indicator:	NN
Sub-Part K Indicator:	Not reported
2018 GPRA Permit Baseline:	Not on the Baseline
2018 GPRA Renewals Baseline:	Not on the Baseline
202 GPRA Corrective Action Baseline:	No
Subject to Corrective Action Universe:	No
Non-TSDFs Where RCRA CA has Been Imposed Universe:	No
Corrective Action Priority Ranking:	No NCAPS ranking
Environmental Control Indicator:	No
Institutional Control Indicator:	No
Human Exposure Controls Indicator:	N/A
Groundwater Controls Indicator:	N/A
Significant Non-Complier Universe:	No
Unaddressed Significant Non-Complier Universe:	No
Addressed Significant Non-Complier Universe:	No
Significant Non-Complier With a Compliance Schedule Universe:	No
Financial Assurance Required:	Not reported
Handler Date of Last Change:	20020627
Recognized Trader-Importer:	No
Recognized Trader-Exporter:	No
Importer of Spent Lead Acid Batteries:	No
Exporter of Spent Lead Acid Batteries:	No
Recycler Activity Without Storage:	Not reported
Manifest Broker:	Not reported
Sub-Part P Indicator:	No

Handler - Owner Operator:
Owner/Operator Indicator: Owner
Owner/Operator Name: MAJESTIC REALTY

SEWELL PLASTICS INC (Continued) **1000594284**

Legal Status:	Private
Date Became Current:	Not reported
Date Ended Current:	Not reported
Owner/Operator Address:	NOT REQUIRED
Owner/Operator City,State,Zip:	NOT REQUIRED, ME 99999
Owner/Operator Telephone:	415-555-1212
Owner/Operator Telephone Ext:	Not reported
Owner/Operator Fax:	Not reported
Owner/Operator Email:	Not reported

Owner/Operator Indicator:	Operator
Owner/Operator Name: NOT REQUIRED	
Legal Status:	Private
Date Became Current:	Not reported
Date Ended Current:	Not reported
Owner/Operator Address:	NOT REQUIRED
Owner/Operator City,State,Zip:	NOT REQUIRED, ME 99999
Owner/Operator Telephone:	415-555-1212
Owner/Operator Telephone Ext:	Not reported
Owner/Operator Fax:	Not reported
Owner/Operator Email:	Not reported

Historic Generators:

Receive Date:	19910517
Handler Name: SEWELL PLASTICS INC	
Federal Waste Generator Description:	Small Quantity Generator
State District Owner:	CA
Large Quantity Handler of Universal Waste:	No
Recognized Trader Importer:	No
Recognized Trader Exporter:	No
Spent Lead Acid Battery Importer:	No
Spent Lead Acid Battery Exporter:	No
Current Record:	Yes
Non Storage Recycler Activity:	Not reported
Electronic Manifest Broker:	Not reported

List of NAICS Codes and Descriptions:

NAICS Code:	326199
NAICS Description:	ALL OTHER PLASTICS PRODUCT MANUFACTURING

Facility Has Received Notices of Violations:

Violations:	No Violations Found

Evaluation Action Summary:

Evaluations:	No Evaluations Found

ECHO:

Envid:	1000594284
Registry ID:	110002843344
DFR URL:	http://echo.epa.gov/detailed-facility-report?fid=110002843344
Name:	SEWELL PLASTICS INC
Address:	18175 ROWLAND
City,State,Zip:	CITY OF INDUSTRY, CA 91746

P70 ESE 1/8-1/4 0.215 mi. 1136 ft. | **SAPA EXTRUDER INC**
18111 EAST RAILROAD STREET
INDUSTRY, CA 91744 | **CERS HAZ WASTE**
CERS TANKS
CERS | **S113001496**
N/A

Site 1 of 5 in cluster P

Relative: Higher

Actual: 423 ft.

CERS HAZ WASTE:

Name:	HYDRO EXTRUSION USA, LLC
Address:	18111 E RAILROAD ST
City,State,Zip:	INDUSTRY, CA 91748
Site ID:	151144
CERS ID:	10152165
CERS Description:	Hazardous Waste Generator

Name:	HYDRO EXTRUSION USA, LLC
Address:	18111 E RAILROAD ST
City,State,Zip:	INDUSTRY, CA 91748
Site ID:	151144
CERS ID:	10152165
CERS Description:	RCRA LQ HW Generator

CERS TANKS:

Name:	HYDRO EXTRUSION USA, LLC
Address:	18111 E RAILROAD ST
City,State,Zip:	INDUSTRY, CA 91748
Site ID:	151144
CERS ID:	10152165
CERS Description:	Aboveground Petroleum Storage

CERS:

Name:	SAPA EXTRUDER INC
Address:	18111 EAST RAILROAD STREET
City,State,Zip:	INDUSTRY, CA 91744
Site ID:	492702
CERS ID:	110009531453
CERS Description:	US EPA Air Emission Inventory System (EIS)

Affiliation:

Affiliation Type Desc:	Environmental Contact
Entity Name:	CARLOS SCOLTOCK
Entity Title:	HUMAN RESOURCES
Affiliation Address:	Not reported
Affiliation City:	Not reported
Affiliation State:	Not reported
Affiliation Country:	Not reported
Affiliation Zip:	Not reported
Affiliation Phone:	,

Affiliation Type Desc:	Public Contact
Entity Name:	J. PATRICK MEYER
Entity Title:	Not reported
Affiliation Address:	Not reported
Affiliation City:	Not reported
Affiliation State:	Not reported
Affiliation Country:	Not reported
Affiliation Zip:	Not reported
Affiliation Phone:	,

Affiliation Type Desc:	Environmental Contact

SAPA EXTRUDER INC (Continued) **S113001496**

Entity Name: CHUCK CARAWAY
Entity Title: OPERATIONS MANAGER
Affiliation Address: Not reported
Affiliation City: Not reported
Affiliation State: Not reported
Affiliation Country: Not reported
Affiliation Zip: Not reported
Affiliation Phone: ,

Affiliation Type Desc: Environmental Contact
Entity Name: J PATRICK MEYER
Entity Title: OPERATIONS MANAGER
Affiliation Address: 18111 E RAILROAD ST
Affiliation City: INDUSTRY
Affiliation State: CA
Affiliation Country: Not reported
Affiliation Zip: Not reported
Affiliation Phone: ,

Affiliation Type Desc: Environmental Contact
Entity Name: PAT J MEYER
Entity Title: OPERATIONS MANAGER
Affiliation Address: 18111 E RAILROAD
Affiliation City: INDUSTRY
Affiliation State: CA
Affiliation Country: Not reported
Affiliation Zip: Not reported
Affiliation Phone: ,

Name: HYDRO EXTRUSION USA, LLC
Address: 18111 E RAILROAD ST
City,State,Zip: INDUSTRY, CA 91748
Site ID: 151144
CERS ID: 10152165
CERS Description: Chemical Storage Facilities

Violations:
Site ID: 151144
Site Name: Hydro Extrusion USA, LLC
Violation Date: 10-20-2016
Citation: 22 CCR 15 66265.16 - California Code of Regulations, Title 22, Chapter 15, Section(s) 66265.16
Violation Description: Failure to provide employees with hazardous waste training within the first six months after the date of their employment or assignment to a facility, or to a new position at a facility and annually thereafter. Training records on current personnel shall be kept until closure of the facility and for former employees the record shall be kept for at least three years from the date the employee last worked at the facility.
Violation Notes: Returned to compliance on 07/05/2017. OBSERVATION: Observed the lack of written description on the type and amount of introductory and continuing trainings specific to a position for handling or managing hazardous waste. Personnel who handle hazardous waste shall be trained within six months of assignment and take part in an annual review of the initial training received. At a minimum, the training program shall be designed to ensure that facility personnel are able to respond effectively to emergencies by familiarizing them with

SAPA EXTRUDER INC (Continued) **S113001496**

emergency procedures, emergency equipment, and emergency systems, including where applicable: 1) procedures for using, inspecting, repairing, and replacing facility emergency and monitoring equipment; 2) key parameters for automatic waste feed cut-off systems; 3) communications or alarm systems; 4) response to fires or explosions; 5) response to ground-water contamination incidents; and 6) shutdown of operations. The owner or operator shall maintain the following documents and records [Truncated]

Violation Division: Los Angeles County Fire Department
Violation Program: HWLQG
Violation Source: CERS,

Site ID: 151144
Site Name: Hydro Extrusion USA, LLC
Violation Date: 10-20-2016
Citation: HSC 6.5 25244.21 - California Health and Safety Code, Chapter 6.5, Section(s) 25244.21
Violation Description: Failure to adequately complete, and maintain for review, all requirements of the source reduction evaluation review and plan (SB-14).
Violation Notes: Returned to compliance on 10/21/2016. OBSERVATION: A source reduction evaluation review and plan for 2015 was not available at the time of inspecion. On or before September 1, 1991, and every four years thereafter, each generator shall conduct a source reduction evaluation review and plan pursuant to section 67100.5 and have it available for inspection. CORRECTIVE ACTION: Immediately prepare this report and ensure that this report is done in a timely manner.
Violation Division: Los Angeles County Fire Department
Violation Program: HWLQG
Violation Source: CERS,

Site ID: 151144
Site Name: Hydro Extrusion USA, LLC
Violation Date: 11-26-2019
Citation: 22 CCR 12 66262.20 - California Code of Regulations, Title 22, Chapter 12, Section(s) 66262.20
Violation Description: Failure to prepare a Uniform Hazardous Waste Manifest and, if necessary, a Continuation Sheet, before the transport of a hazardous waste off-site for transfer, treatment, storage, or disposal.
Violation Notes: Returned to compliance on 12/29/2020. OBSERVATION: Provide manifest or provide explanation how the following HW is disposed/handled: 1. Sludge from cooling tower/machine press trench drain. 2. Oily water from hydraulic part-outside thank. 3. 100 containers of paint observed-provide paint waste documents, per operator paint waste is being picked up by a registered hauler. CORRECTIVE ACTION: Provide a copy of a prepared manifest for [list wastes & years] to the CUPA or complete an unmanifest load report to the DTSC and submit copy to the CUPA.
Violation Division: Los Angeles County Fire Department
Violation Program: HWLQG
Violation Source: CERS,

Site ID: 151144
Site Name: Hydro Extrusion USA, LLC
Violation Date: 05-23-2007
Citation: HSC 6.67 Multiple Sections - California Health and Safety Code, Chapter 6.67, Section(s) Multiple Sections

SAPA EXTRUDER INC (Continued) **S113001496**

Violation Description: RCRA Large Quantity Generator Program - Administration/Documentation - General
Violation Notes: Returned to compliance on 05/23/2007.
Violation Division: Los Angeles County Fire Department
Violation Program: HWLQG
Violation Source: CERS,

Site ID: 151144
Site Name: Hydro Extrusion USA, LLC
Violation Date: 10-20-2016
Citation: HSC 6.95 25508(a)(1) - California Health and Safety Code, Chapter 6.95, Section(s) 25508(a)(1)
Violation Description: Failure to complete and electronically submit a site map with all required content.
Violation Notes: Returned to compliance on 02/22/2017. OBSERVATION: The annotated site map submitted to the CUPA does not include the north orientation. CORRECTIVE ACTION: Revise the annotated Site Map to include all required content and submit electronically in the California Environmental Reporting System (CERS).
Violation Division: Los Angeles County Fire Department
Violation Program: HMRRP
Violation Source: CERS,

Site ID: 151144
Site Name: Hydro Extrusion USA, LLC
Violation Date: 11-26-2019
Citation: HSC 6.95 25508(a)(1) - California Health and Safety Code, Chapter 6.95, Section(s) 25508(a)(1)
Violation Description: Failure to complete and electronically submit hazardous material inventory information for all reportable hazardous materials on site at or above reportable quantities.
Violation Notes: Returned to compliance on 01/03/2020. OBSERVATION: The business failed to adequately report chemical inventory information for all reportable hazardous materials on site at or above reportable quantities. 1. Observed approx. 2,000 cuft of nitrogen on site. Reported amount is 21,888 cubic feet. 2. Facility has two approx. 400gal NaOH tanks for cleaning the dies and one ~250gal tank for rinsing which are not reported. (These are in addition to the pure NaOH tank and the waste caustic tank). CORRECTIVE ACTION: Complete and electronically submit the chemical inventory information for all reportable hazardous materials on site at or above reportable quantities.
Violation Division: Los Angeles County Fire Department
Violation Program: HMRRP
Violation Source: CERS,

Site ID: 151144
Site Name: Hydro Extrusion USA, LLC
Violation Date: 11-26-2019
Citation: 22 CCR 15 66265.31 - California Code of Regulations, Title 22, Chapter 15, Section(s) 66265.31
Violation Description: Failure to maintain and operate the facility to minimize the possibility of a fire, explosion, or any unplanned sudden or non-sudden release of hazardous waste or hazardous waste constituents to air, soil, or surface water which could threaten human health or the environment.
Violation Notes: Returned to compliance on 01/03/2020. OBSERVATION: Secondary container for NaOH tank is filled with debris and miscellaneous waste. I.e.

SAPA EXTRUDER INC (Continued) **S113001496**

rags, solid materials, etc. CORRECTIVE ACTION: Submit photos/documentation to the CUPA demonstrating the secondary container for this tank has been cleaned and is able to handle potential spill.

Violation Division: Los Angeles County Fire Department
Violation Program: HWLQG
Violation Source: CERS,

Site ID: 151144
Site Name: Hydro Extrusion USA, LLC
Violation Date: 10-20-2016
Citation: 40 CFR 1 172.201(e) - U.S. Code of Federal Regulations, Title 40, Chapter 1, Section(s) 172.201(e)
Violation Description: Failure of the universal waste handler to transfer universal waste to another universal waste handler, or appropriate destination facility. Failure to package, label, mark and placard shipments and prepare shipping papers for any universal waste that meets the hazardous materials definition in accordance with DOT 49 CFR parts 171-180.
Violation Notes: Returned to compliance on 10/21/2016. OBSERVATION: Universal Waste Handler failed to properly package, label, mark, placard, or prepare and retain shipping papers for all universal waste being shipped to another universal waste handler, destination facility, or foreign facility. Observed the lack of disposal receipts for universal waste at the time of inspection. CORRECTIVE ACTION: Owner/Operator shall immediatly ensure all universal waste is properly packaged, labeled, marked, placarded, or prepared and retain shipping papers for all universal waste being shipped to another universal waste handler, destination facility, or foreign facility in accordance with Title 22 regulations.
Violation Division: Los Angeles County Fire Department
Violation Program: HWLQG
Violation Source: CERS,

Site ID: 151144
Site Name: Hydro Extrusion USA, LLC
Violation Date: 11-26-2019
Citation: HSC 6.5 25144.6 (b) - California Health and Safety Code, Chapter 6.5, Section(s) 25144.6 (b)
Violation Description: Failure to properly manage reusable soiled textile materials prior to being sent for laundering.
Violation Notes: Returned to compliance on 01/03/2020. OBSERVATION: Oily reusable soiled textiles were observed in the trash bin. CORRECTIVE ACTION: Submit documentation to the CUPA demonstrating that you are properly managing reusable soiled textiles in accordance with HSC 25144.6(b).
Violation Division: Los Angeles County Fire Department
Violation Program: HWLQG
Violation Source: CERS,

Site ID: 151144
Site Name: Hydro Extrusion USA, LLC
Violation Date: 11-26-2019
Citation: 22 CCR 12 66262.11 - California Code of Regulations, Title 22, Chapter 12, Section(s) 66262.11
Violation Description: Failure to determine if the waste generated is a hazardous waste.
Violation Notes: Returned to compliance on 01/03/2020. OBSERVATION: Finely divided metal generated from aluminum press machine are being RECYCLED AS SCRAP METAL. Finely divided metal less than 100 microns in size does not meet the definition of scrap metal. CORRECTIVE ACTION: Submit

SAPA EXTRUDER INC (Continued) **S113001496**

documentation to the CUPA demonstrating that the finely divided metal has been properly characterized to determine if it is a hazardous waste. If determined to be hazardous submit manifests/receipts documenting proper disposal and a statement demonstrating how you will manage it in the future. Provide data from manufacturer to show if the aluminum is 100% pure or if it consists of other impurities. Provide copy of HW determination test.

Violation Division: Los Angeles County Fire Department
Violation Program: HWLQG
Violation Source: CERS,

Site ID: 151144
Site Name: Hydro Extrusion USA, LLC
Violation Date: 10-20-2016
Citation: 22 CCR 12 66262.27(b) - California Code of Regulations, Title 22, Chapter 12, Section(s) 66262.27(b)
Violation Description: Failure of a small quantity hazardous waste generator to certify to the following statement on the Uniform Hazardous Waste Manifest: "I am a small quantity generator. I have made a good faith effort to minimize my waste generation and select the best waste management method that is available to me and that I can afford."
Violation Notes: Returned to compliance on 07/05/2017. OBSERVATION: Metal fines generated in the baghouses at the extruder sawing stations and other metal cutting stations are being recycled as scrap metal without first determining particle size or hazardous properties. Any person who generates a waste shall determine if the waste is a hazardous waste. CORRECTIVE ACTION: Immediately stop managing metal fines as exempt scrap metal and make a hazardous waste determination for the waste in the baghouses, and manage it according the Title 22 hazardous waste regulations if the hazardous waste determination documents that the waste stream is a regulated hazardous waste. Particles 100 microns or smaller must be handled as hazardous waste if the metal is determined to be a hazardous waste. Submit a statement and supporting documentation explaining how this waste was managed by 11/19/16.
Violation Division: Los Angeles County Fire Department
Violation Program: HWLQG
Violation Source: CERS,

Site ID: 151144
Site Name: Hydro Extrusion USA, LLC
Violation Date: 12-08-2010
Citation: HSC 6.67 Multiple Sections - California Health and Safety Code, Chapter 6.67, Section(s) Multiple Sections
Violation Description: RCRA Large Quantity Generator Program - Administration/Documentation - General
Violation Notes: Returned to compliance on 10/20/2016.
Violation Division: Los Angeles County Fire Department
Violation Program: HWLQG
Violation Source: CERS,

Site ID: 151144
Site Name: Hydro Extrusion USA, LLC
Violation Date: 10-20-2016
Citation: 22 CCR 12 66262.34(f) - California Code of Regulations, Title 22, Chapter 12, Section(s) 66262.34(f)
Violation Description: Failure to properly label hazardous waste accumulation containers with the following requirements: "Hazardous Waste", name and address of the

SAPA EXTRUDER INC (Continued) **S113001496**

generator, physical and chemical characteristics of the Hazardous Waste, and starting accumulation date.

Violation Notes: Returned to compliance on 07/05/2017. OBSERVATION: Observed two 55-gallon waste oily rags with incomplete hazardous waste label and one 20-yard bin of waste oily rags with faded label. All hazardous waste containers shall be marked with the following information: 1) the words Hazardous Waste ; 2) name and address of generator; 3) hazardous properties; 4) physical state; 5) composition (contents); 6) accumulation start date. CORRECTIVE ACTION: Immediately label these containers and ensure that all hazardous waste containers are marked with all the required information.

Violation Division: Los Angeles County Fire Department
Violation Program: HWLQG
Violation Source: CERS,

Site ID: 151144
Site Name: Hydro Extrusion USA, LLC
Violation Date: 11-26-2019
Citation: 22 CCR 15 66265.192(a) - California Code of Regulations, Title 22, Chapter 15, Section(s) 66265.192(a)

Violation Description: Failure to obtain and maintain a written assessment reviewed and certified by an independent, qualified, professional engineer prior to placing the tank system in service. The written assessment shall state that, the new hazardous waste tank system has sufficient structural integrity, is acceptable for the transferring, storing and treating of hazardous waste, and that the tanks and containment system including the foundation, structural support, seams, connections, and pressure controls (if applicable) are suitably designed to meet the regulation.

Violation Notes: Returned to compliance on 01/08/2020. OBSERVATION: A written hazardous waste tank assessment for has not been obtained for the 2,000 gallon oily/water tank system. CORRECTIVE ACTION: Obtain a written hazardous waste tank system assessment for the oily water tank system in accordance with 22 CCR 15 66265.192 and submit a copy to the CUPA.

Violation Division: Los Angeles County Fire Department
Violation Program: HWLQG
Violation Source: CERS,

Site ID: 151144
Site Name: Hydro Extrusion USA, LLC
Violation Date: 10-20-2016
Citation: HSC 6.5 Multiple - California Health and Safety Code, Chapter 6.5, Section(s) Multiple

Violation Description: RCRA Large Quantity Generator Program - Operations/Maintenance - General

Violation Notes: Returned to compliance on 07/05/2017. OBSERVATION: Observed 5+ empty drums storing at the exterior covered area without any indication of the date the drums were emptied. CORRECTIVE ACTION: Each empty container larger than 5 gallons that previously held a hazardous material must be marked with the date it was emptied and be shipped for recycling, reconditioning, or reclamation of its scrap value or managed on site in such a manner within one year of being emptied. 22CCR 11 66261.7

Violation Division: Los Angeles County Fire Department
Violation Program: HWLQG
Violation Source: CERS,

SAPA EXTRUDER INC (Continued) **S113001496**

Evaluation:

Eval General Type:	Compliance Evaluation Inspection
Eval Date:	10-20-2016
Violations Found:	No
Eval Type:	Routine done by local agency
Eval Notes:	J. Patrick Meyer, Plant Manager Gabriela Alvarez, EHS Manager
Eval Division:	Los Angeles County Fire Department
Eval Program:	APSA
Eval Source:	CERS,

Eval General Type:	Compliance Evaluation Inspection
Eval Date:	10-20-2016
Violations Found:	Yes
Eval Type:	Routine done by local agency
Eval Notes:	J. Patrick Meyer, Plant Manager Gabriela Alvarez, EHS Manager
Eval Division:	Los Angeles County Fire Department
Eval Program:	HMRRP
Eval Source:	CERS,

Eval General Type:	Compliance Evaluation Inspection
Eval Date:	11-26-2019
Violations Found:	No
Eval Type:	Routine done by local agency
Eval Notes:	Iden Wali, Maint. Manager
Eval Division:	Los Angeles County Fire Department
Eval Program:	APSA
Eval Source:	CERS,

Eval General Type:	Other/Unknown
Eval Date:	01-03-2020
Violations Found:	No
Eval Type:	Other, not routine, done by local agency
Eval Notes:	Not reported
Eval Division:	Los Angeles County Fire Department
Eval Program:	HMRRP
Eval Source:	CERS,

Eval General Type:	Other/Unknown
Eval Date:	01-14-2020
Violations Found:	No
Eval Type:	Other, not routine, done by local agency
Eval Notes:	Not reported
Eval Division:	Los Angeles County Fire Department
Eval Program:	HWLQG
Eval Source:	CERS,

Eval General Type:	Other/Unknown
Eval Date:	05-27-2020
Violations Found:	No
Eval Type:	Other, not routine, done by local agency
Eval Notes:	Not reported
Eval Division:	Los Angeles County Fire Department
Eval Program:	HWLQG
Eval Source:	CERS,

Eval General Type:	Compliance Evaluation Inspection
Eval Date:	09-09-2022

SAPA EXTRUDER INC (Continued) **S113001496**

Violations Found: No
Eval Type: Routine done by local agency
Eval Notes: Gabriella Alvarez HSE Manager
Eval Division: Los Angeles County Fire Department
Eval Program: HMRRP
Eval Source: CERS,

Eval General Type: Other/Unknown
Eval Date: 06-30-2017
Violations Found: No
Eval Type: Other, not routine, done by local agency
Eval Notes: Not reported
Eval Division: Los Angeles County Fire Department
Eval Program: HWLQG
Eval Source: CERS,

Eval General Type: Other/Unknown
Eval Date: 07-07-2017
Violations Found: No
Eval Type: Other, not routine, done by local agency
Eval Notes: Not reported
Eval Division: Los Angeles County Fire Department
Eval Program: HWLQG
Eval Source: CERS,

Eval General Type: Compliance Evaluation Inspection
Eval Date: 09-09-2022
Violations Found: No
Eval Type: Routine done by local agency
Eval Notes: Not reported
Eval Division: Los Angeles County Fire Department
Eval Program: APSA
Eval Source: CERS,

Eval General Type: Compliance Evaluation Inspection
Eval Date: 11-20-2013
Violations Found: No
Eval Type: Routine done by local agency
Eval Notes: Joint inspection with T. Yamakawa.
Eval Division: Los Angeles County Fire Department
Eval Program: APSA
Eval Source: CERS,

Eval General Type: Compliance Evaluation Inspection
Eval Date: 11-20-2013
Violations Found: No
Eval Type: Routine done by local agency
Eval Notes: Joint inspection with T. Yamakawa.
Eval Division: Los Angeles County Fire Department
Eval Program: HWLQG
Eval Source: CERS,

Eval General Type: Compliance Evaluation Inspection
Eval Date: 11-26-2019
Violations Found: Yes
Eval Type: Routine done by local agency
Eval Notes: Iden Wali, Maint. Manager

SAPA EXTRUDER INC (Continued) **S113001496**

Eval Division: Los Angeles County Fire Department
Eval Program: HWLQG
Eval Source: CERS,

Eval General Type: Other/Unknown
Eval Date: 01-03-2020
Violations Found: No
Eval Type: Other, not routine, done by local agency
Eval Notes: Not reported
Eval Division: Los Angeles County Fire Department
Eval Program: HWLQG
Eval Source: CERS,

Eval General Type: Other/Unknown
Eval Date: 01-08-2020
Violations Found: No
Eval Type: Other, not routine, done by local agency
Eval Notes: Not reported
Eval Division: Los Angeles County Fire Department
Eval Program: HWLQG
Eval Source: CERS,

Eval General Type: Other/Unknown
Eval Date: 04-17-2014
Violations Found: No
Eval Type: Other, not routine, done by local agency
Eval Notes: Time extension granted.
Eval Division: Los Angeles County Fire Department
Eval Program: HWLQG
Eval Source: CERS,

Eval General Type: Compliance Evaluation Inspection
Eval Date: 05-23-2007
Violations Found: Yes
Eval Type: Routine done by local agency
Eval Notes: Inspector Name: LQG INSPECTION
Eval Division: Los Angeles County Fire Department
Eval Program: HWLQG
Eval Source: CERS,

Eval General Type: Compliance Evaluation Inspection
Eval Date: 11-20-2013
Violations Found: No
Eval Type: Routine done by local agency
Eval Notes: Joint inspection with T. Yamakawa.
Eval Division: Los Angeles County Fire Department
Eval Program: HMRRP
Eval Source: CERS,

Eval General Type: Compliance Evaluation Inspection
Eval Date: 11-26-2019
Violations Found: Yes
Eval Type: Routine done by local agency
Eval Notes: Iden Wali, Maint. Manager
Eval Division: Los Angeles County Fire Department
Eval Program: HMRRP
Eval Source: CERS,

SAPA EXTRUDER INC (Continued) **S113001496**

Eval General Type: Compliance Evaluation Inspection
Eval Date: 12-08-2010
Violations Found: Yes
Eval Type: Routine done by local agency
Eval Notes: Inspector Name: Los Angeles County
Eval Division: Los Angeles County Fire Department
Eval Program: HWLQG
Eval Source: CERS,

Eval General Type: Other/Unknown
Eval Date: 05-12-2020
Violations Found: No
Eval Type: Other, not routine, done by local agency
Eval Notes: Tuesday, May 12, 2020- HW: Following violations are still outstanding: 1. Prepared a Uniform Hazardous Waste Manifests for transportation of hazardous waste -Operator was emailed a follow up report outlining outstanding violations with compliance date of 5/30/20. -Follow up report was archived
Eval Division: Los Angeles County Fire Department
Eval Program: HWLQG
Eval Source: CERS,

Eval General Type: Other/Unknown
Eval Date: 05-29-2020
Violations Found: No
Eval Type: Other, not routine, done by local agency
Eval Notes: Mr. Marcos Moral, has sent manifest records on 1/13/20 via email for the following: 1. Sludge. Sludge from the cooling towers/machine presses are cleaned off the equipment with oily rags. Any residual sludge is shoveled off into containers containing oily rags. As such, the sludge you noted is handled as oily rag + debris waste (see attached manifests) 2. Oily water. Oil and water are separated, with water being recycled back as process water and oil being shipped offsite as used oil. In the event of water overflow, it is redirected to onsite clarifier. Oil is handled as used oil waste. 3. Paint. As mentioned in our letter, paints that are not used are shipped back to the supplier (Sherman-Williams), while empty paint containers are dried and handled as empty containers. Attached is a manifest for the handling of empty containers. Reviewed old manifest and closed out the report. Back dated compliance of violation to 1/13/20.
Eval Division: Los Angeles County Fire Department
Eval Program: HWLQG
Eval Source: CERS,

Eval General Type: Other/Unknown
Eval Date: 06-30-2017
Violations Found: No
Eval Type: Other, not routine, done by local agency
Eval Notes: Not reported
Eval Division: Los Angeles County Fire Department
Eval Program: HMRRP
Eval Source: CERS,

Eval General Type: Compliance Evaluation Inspection
Eval Date: 09-09-2022
Violations Found: No
Eval Type: Routine done by local agency

SAPA EXTRUDER INC (Continued) **S113001496**

Eval Notes: Not reported
Eval Division: Los Angeles County Fire Department
Eval Program: HWLQG
Eval Source: CERS,

Eval General Type: Compliance Evaluation Inspection
Eval Date: 10-20-2016
Violations Found: Yes
Eval Type: Routine done by local agency
Eval Notes: J. Patrick Meyer, Plant Manager Gabriela Alvarez, EHS Manager
Eval Division: Los Angeles County Fire Department
Eval Program: HWLQG
Eval Source: CERS,

Enforcement Action:
Site ID: 151144
Site Name: Hydro Extrusion USA, LLC
Site Address: 18111 E RAILROAD ST
Site City: INDUSTRY
Site Zip: 91748
Enf Action Date: 05-23-2007
Enf Action Type: Notice of Violation (Unified Program)
Enf Action Description: Notice of Violation Issued by the Inspector at the Time of Inspection
Enf Action Notes: Not reported
Enf Action Division: California Environmental Protection Agency
Enf Action Program: HWLQG
Enf Action Source: CERS,

Affiliation:
Affiliation Type Desc: Document Preparer
Entity Name: TONY PHAN
Entity Title: Not reported
Affiliation Address: Not reported
Affiliation City: Not reported
Affiliation State: Not reported
Affiliation Country: Not reported
Affiliation Zip: Not reported
Affiliation Phone: ,

Affiliation Type Desc: Company Official
Entity Name: Douglas Bishop
Entity Title: Plant Manager
Affiliation Address: Not reported
Affiliation City: Not reported
Affiliation State: Not reported
Affiliation Country: Not reported
Affiliation Zip: 91748
Affiliation Phone: ,

Affiliation Type Desc: Environmental Contact
Entity Name: GABRIELA ALVAREZ
Entity Title: Not reported
Affiliation Address: 18111 E RAILROAD ST
Affiliation City: INDUSTRY
Affiliation State: CA
Affiliation Country: Not reported

SAPA EXTRUDER INC (Continued) **S113001496**

Affiliation Zip:	91748
Affiliation Phone:	,
Affiliation Type Desc:	Identification Signer
Entity Name:	GABRIELA ALVAREZ
Entity Title:	HSE MANAGER
Affiliation Address:	Not reported
Affiliation City:	Not reported
Affiliation State:	Not reported
Affiliation Country:	Not reported
Affiliation Zip:	Not reported
Affiliation Phone:	,
Affiliation Type Desc:	Operator
Entity Name:	Hydro Extrusion USA, LLC
Entity Title:	Not reported
Affiliation Address:	Not reported
Affiliation City:	Not reported
Affiliation State:	Not reported
Affiliation Country:	Not reported
Affiliation Zip:	Not reported
Affiliation Phone:	(626) 810-2620,
Affiliation Type Desc:	Parent Corporation
Entity Name:	SAPA EXTRUDER INC
Entity Title:	Not reported
Affiliation Address:	Not reported
Affiliation City:	Not reported
Affiliation State:	Not reported
Affiliation Country:	Not reported
Affiliation Zip:	Not reported
Affiliation Phone:	,
Affiliation Type Desc:	CUPA District
Entity Name:	Los Angeles County Fire
Entity Title:	Not reported
Affiliation Address:	5825 Rickenbacker Road
Affiliation City:	Commerce
Affiliation State:	CA
Affiliation Country:	Not reported
Affiliation Zip:	90040-3027
Affiliation Phone:	(323) 890-4000,
Affiliation Type Desc:	Facility Mailing Address
Entity Name:	Mailing Address
Entity Title:	Not reported
Affiliation Address:	18111 E RAILROAD ST
Affiliation City:	INDUSTRY
Affiliation State:	CA
Affiliation Country:	Not reported
Affiliation Zip:	91748
Affiliation Phone:	,
Affiliation Type Desc:	Legal Owner
Entity Name:	Hydro Holding North America, Inc.
Entity Title:	Not reported
Affiliation Address:	6250 North River Road, Suit 5000

SAPA EXTRUDER INC (Continued) **S113001496**

Affiliation City:	Rosemont
Affiliation State:	IL
Affiliation Country:	United States
Affiliation Zip:	60018
Affiliation Phone:	(877) 710-7272,
Affiliation Type Desc:	Parent Company
Entity Name:	HYDRO EXTRUSION USA LLC
Entity Title:	Not reported
Affiliation Address:	Not reported
Affiliation City:	Not reported
Affiliation State:	Not reported
Affiliation Country:	Not reported
Affiliation Zip:	91748
Affiliation Phone:	,
Affiliation Type Desc:	Public Contact
Entity Name:	Douglas Bishop
Entity Title:	Not reported
Affiliation Address:	Not reported
Affiliation City:	Not reported
Affiliation State:	Not reported
Affiliation Country:	Not reported
Affiliation Zip:	91748
Affiliation Phone:	6268102761,
Affiliation Type Desc:	Technical Contact
Entity Name:	Douglas Bishop
Entity Title:	Not reported
Affiliation Address:	Not reported
Affiliation City:	Not reported
Affiliation State:	Not reported
Affiliation Country:	Not reported
Affiliation Zip:	91748
Affiliation Phone:	6268102761,

Name:	HYDRO EXTRUSION USA, LLC
Address:	18111 E RAILROAD ST
City,State,Zip:	INDUSTRY, CA 91748
Site ID:	151144
CERS ID:	91748NDLXW18111
CERS Description:	Toxic Release Inventory

Violations:

Site ID:	151144
Site Name:	Hydro Extrusion USA, LLC
Violation Date:	10-20-2016
Citation:	22 CCR 15 66265.16 - California Code of Regulations, Title 22, Chapter 15, Section(s) 66265.16
Violation Description:	Failure to provide employees with hazardous waste training within the first six months after the date of their employment or assignment to a facility, or to a new position at a facility and annually thereafter. Training records on current personnel shall be kept until closure of the facility and for former employees the record shall be kept for at least three years from the date the employee last worked at the facility.
Violation Notes:	Returned to compliance on 07/05/2017. OBSERVATION: Observed the lack

SAPA EXTRUDER INC (Continued) **S113001496**

of written description on the type and amount of introductory and continuing trainings specific to a position for handling or managing hazardous waste. Personnel who handle hazardous waste shall be trained within six months of assignment and take part in an annual review of the initial training received. At a minimum, the training program shall be designed to ensure that facility personnel are able to respond effectively to emergencies by familiarizing them with emergency procedures, emergency equipment, and emergency systems, including where applicable: 1) procedures for using, inspecting, repairing, and replacing facility emergency and monitoring equipment; 2) key parameters for automatic waste feed cut-off systems; 3) communications or alarm systems; 4) response to fires or explosions; 5) response to ground-water contamination incidents; and 6) shutdown of operations. The owner or operator shall maintain the following documents and records [Truncated]

Violation Division: Los Angeles County Fire Department
Violation Program: HWLQG
Violation Source: CERS,

Site ID: 151144
Site Name: Hydro Extrusion USA, LLC
Violation Date: 10-20-2016
Citation: HSC 6.5 25244.21 - California Health and Safety Code, Chapter 6.5, Section(s) 25244.21
Violation Description: Failure to adequately complete, and maintain for review, all requirements of the source reduction evaluation review and plan (SB-14).
Violation Notes: Returned to compliance on 10/21/2016. OBSERVATION: A source reduction evaluation review and plan for 2015 was not available at the time of inspecion. On or before September 1, 1991, and every four years thereafter, each generator shall conduct a source reduction evaluation review and plan pursuant to section 67100.5 and have it available for inspection. CORRECTIVE ACTION: Immediately prepare this report and ensure that this report is done in a timely manner.
Violation Division: Los Angeles County Fire Department
Violation Program: HWLQG
Violation Source: CERS,

Site ID: 151144
Site Name: Hydro Extrusion USA, LLC
Violation Date: 11-26-2019
Citation: 22 CCR 12 66262.20 - California Code of Regulations, Title 22, Chapter 12, Section(s) 66262.20
Violation Description: Failure to prepare a Uniform Hazardous Waste Manifest and, if necessary, a Continuation Sheet, before the transport of a hazardous waste off-site for transfer, treatment, storage, or disposal.
Violation Notes: Returned to compliance on 12/29/2020. OBSERVATION: Provide manifest or provide explanation how the following HW is disposed/handled: 1. Sludge from cooling tower/machine press trench drain. 2. Oily water from hydraulic part-outside thank. 3. 100 containers of paint observed-provide paint waste documents, per operator paint waste is being picked up by a registered hauler. CORRECTIVE ACTION: Provide a copy of a prepared manifest for [list wastes & years] to the CUPA or complete an unmanifest load report to the DTSC and submit copy to the CUPA.
Violation Division: Los Angeles County Fire Department
Violation Program: HWLQG

SAPA EXTRUDER INC (Continued) **S113001496**

Violation Source: CERS,

Site ID: 151144
Site Name: Hydro Extrusion USA, LLC
Violation Date: 05-23-2007
Citation: HSC 6.67 Multiple Sections - California Health and Safety Code, Chapter 6.67, Section(s) Multiple Sections
Violation Description: RCRA Large Quantity Generator Program - Administration/Documentation - General
Violation Notes: Returned to compliance on 05/23/2007.
Violation Division: Los Angeles County Fire Department
Violation Program: HWLQG
Violation Source: CERS,

Site ID: 151144
Site Name: Hydro Extrusion USA, LLC
Violation Date: 10-20-2016
Citation: HSC 6.95 25508(a)(1) - California Health and Safety Code, Chapter 6.95, Section(s) 25508(a)(1)
Violation Description: Failure to complete and electronically submit a site map with all required content.
Violation Notes: Returned to compliance on 02/22/2017. OBSERVATION: The annotated site map submitted to the CUPA does not include the north orientation. CORRECTIVE ACTION: Revise the annotated Site Map to include all required content and submit electronically in the California Environmental Reporting System (CERS).
Violation Division: Los Angeles County Fire Department
Violation Program: HMRRP
Violation Source: CERS,

Site ID: 151144
Site Name: Hydro Extrusion USA, LLC
Violation Date: 11-26-2019
Citation: HSC 6.95 25508(a)(1) - California Health and Safety Code, Chapter 6.95, Section(s) 25508(a)(1)
Violation Description: Failure to complete and electronically submit hazardous material inventory information for all reportable hazardous materials on site at or above reportable quantities.
Violation Notes: Returned to compliance on 01/03/2020. OBSERVATION: The business failed to adequately report chemical inventory information for all reportable hazardous materials on site at or above reportable quantities. 1. Observed approx. 2,000 cuft of nitrogen on site. Reported amount is 21,888 cubic feet. 2. Facility has two approx. 400gal NaOH tanks for cleaning the dies and one ~250gal tank for rinsing which are not reported. (These are in addition to the pure NaOH tank and the waste caustic tank). CORRECTIVE ACTION: Complete and electronically submit the chemical inventory information for all reportable hazardous materials on site at or above reportable quantities.
Violation Division: Los Angeles County Fire Department
Violation Program: HMRRP
Violation Source: CERS,

Site ID: 151144
Site Name: Hydro Extrusion USA, LLC
Violation Date: 11-26-2019
Citation: 22 CCR 15 66265.31 - California Code of Regulations, Title 22, Chapter 15, Section(s) 66265.31

SAPA EXTRUDER INC (Continued) **S113001496**

Violation Description: Failure to maintain and operate the facility to minimize the possibility of a fire, explosion, or any unplanned sudden or non-sudden release of hazardous waste or hazardous waste constituents to air, soil, or surface water which could threaten human health or the environment.
Violation Notes: Returned to compliance on 01/03/2020. OBSERVATION: Secondary container for NaOH tank is filled with debris and miscellaneous waste. I.e. rags, solid materials, etc. CORRECTIVE ACTION: Submit photos/documentation to the CUPA demonstrating the secondary container for this tank has been cleaned and is able to handle potential spill.
Violation Division: Los Angeles County Fire Department
Violation Program: HWLQG
Violation Source: CERS,

Site ID: 151144
Site Name: Hydro Extrusion USA, LLC
Violation Date: 10-20-2016
Citation: 40 CFR 1 172.201(e) - U.S. Code of Federal Regulations, Title 40, Chapter 1, Section(s) 172.201(e)
Violation Description: Failure of the universal waste handler to transfer universal waste to another universal waste handler, or appropriate destination facility. Failure to package, label, mark and placard shipments and prepare shipping papers for any universal waste that meets the hazardous materials definition in accordance with DOT 49 CFR parts 171-180.
Violation Notes: Returned to compliance on 10/21/2016. OBSERVATION: Universal Waste Handler failed to properly package, label, mark, placard, or prepare and retain shipping papers for all universal waste being shipped to another universal waste handler, destination facility, or foreign facility. Observed the lack of disposal receipts for universal waste at the time of inspection. CORRECTIVE ACTION: Owner/Operator shall immediatly ensure all universal waste is properly packaged, labeled, marked, placarded, or prepared and retain shipping papers for all universal waste being shipped to another universal waste handler, destination facility, or foreign facility in accordance with Title 22 regulations.
Violation Division: Los Angeles County Fire Department
Violation Program: HWLQG
Violation Source: CERS,

Site ID: 151144
Site Name: Hydro Extrusion USA, LLC
Violation Date: 11-26-2019
Citation: HSC 6.5 25144.6 (b) - California Health and Safety Code, Chapter 6.5, Section(s) 25144.6 (b)
Violation Description: Failure to properly manage reusable soiled textile materials prior to being sent for laundering.
Violation Notes: Returned to compliance on 01/03/2020. OBSERVATION: Oily reusable soiled textiles were observed in the trash bin. CORRECTIVE ACTION: Submit documentation to the CUPA demonstrating that you are properly managing reusable soiled textiles in accordance with HSC 25144.6(b).
Violation Division: Los Angeles County Fire Department
Violation Program: HWLQG
Violation Source: CERS,

Site ID: 151144
Site Name: Hydro Extrusion USA, LLC
Violation Date: 11-26-2019

SAPA EXTRUDER INC (Continued) **S113001496**

Citation:	22 CCR 12 66262.11 - California Code of Regulations, Title 22, Chapter 12, Section(s) 66262.11
Violation Description:	Failure to determine if the waste generated is a hazardous waste.
Violation Notes:	Returned to compliance on 01/03/2020. OBSERVATION: Finely divided metal generated from aluminum press machine are being RECYCLED AS SCRAP METAL. Finely divided metal less than 100 microns in size does not meet the definition of scrap metal. CORRECTIVE ACTION: Submit documentation to the CUPA demonstrating that the finely divided metal has been properly characterized to determine if it is a hazardous waste. If determined to be hazardous submit manifests/receipts documenting proper disposal and a statement demonstrating how you will manage it in the future. Provide data from manufacturer to show if the aluminum is 100% pure or if it consists of other impurities. Provide copy of HW determination test.
Violation Division:	Los Angeles County Fire Department
Violation Program:	HWLQG
Violation Source:	CERS,
Site ID:	151144
Site Name:	Hydro Extrusion USA, LLC
Violation Date:	10-20-2016
Citation:	22 CCR 12 66262.27(b) - California Code of Regulations, Title 22, Chapter 12, Section(s) 66262.27(b)
Violation Description:	Failure of a small quantity hazardous waste generator to certify to the following statement on the Uniform Hazardous Waste Manifest: "I am a small quantity generator. I have made a good faith effort to minimize my waste generation and select the best waste management method that is available to me and that I can afford."
Violation Notes:	Returned to compliance on 07/05/2017. OBSERVATION: Metal fines generated in the baghouses at the extruder sawing stations and other metal cutting stations are being recycled as scrap metal without first determining particle size or hazardous properties. Any person who generates a waste shall determine if the waste is a hazardous waste. CORRECTIVE ACTION: Immediately stop managing metal fines as exempt scrap metal and make a hazardous waste determination for the waste in the baghouses, and manage it according the Title 22 hazardous waste regulations if the hazardous waste determination documents that the waste stream is a regulated hazardous waste. Particles 100 microns or smaller must be handled as hazardous waste if the metal is determined to be a hazardous waste. Submit a statement and supporting documentation explaining how this waste was managed by 11/19/16.
Violation Division:	Los Angeles County Fire Department
Violation Program:	HWLQG
Violation Source:	CERS,
Site ID:	151144
Site Name:	Hydro Extrusion USA, LLC
Violation Date:	12-08-2010
Citation:	HSC 6.67 Multiple Sections - California Health and Safety Code, Chapter 6.67, Section(s) Multiple Sections
Violation Description:	RCRA Large Quantity Generator Program - Administration/Documentation - General
Violation Notes:	Returned to compliance on 10/20/2016.
Violation Division:	Los Angeles County Fire Department
Violation Program:	HWLQG
Violation Source:	CERS,

SAPA EXTRUDER INC (Continued) **S113001496**

Site ID: 151144
Site Name: Hydro Extrusion USA, LLC
Violation Date: 10-20-2016
Citation: 22 CCR 12 66262.34(f) - California Code of Regulations, Title 22, Chapter 12, Section(s) 66262.34(f)
Violation Description: Failure to properly label hazardous waste accumulation containers with the following requirements: "Hazardous Waste", name and address of the generator, physical and chemical characteristics of the Hazardous Waste, and starting accumulation date.
Violation Notes: Returned to compliance on 07/05/2017. OBSERVATION: Observed two 55-gallon waste oily rags with incomplete hazardous waste label and one 20-yard bin of waste oily rags with faded label. All hazardous waste containers shall be marked with the following information: 1) the words Hazardous Waste ; 2) name and address of generator; 3) hazardous properties; 4) physical state; 5) composition (contents); 6) accumulation start date. CORRECTIVE ACTION: Immediately label these containers and ensure that all hazardous waste containers are marked with all the required information.
Violation Division: Los Angeles County Fire Department
Violation Program: HWLQG
Violation Source: CERS,

Site ID: 151144
Site Name: Hydro Extrusion USA, LLC
Violation Date: 11-26-2019
Citation: 22 CCR 15 66265.192(a) - California Code of Regulations, Title 22, Chapter 15, Section(s) 66265.192(a)
Violation Description: Failure to obtain and maintain a written assessment reviewed and certified by an independent, qualified, professional engineer prior to placing the tank system in service. The written assessment shall state that, the new hazardous waste tank system has sufficient structural integrity, is acceptable for the transferring, storing and treating of hazardous waste, and that the tanks and containment system including the foundation, structural support, seams, connections, and pressure controls (if applicable) are suitably designed to meet the regulation.
Violation Notes: Returned to compliance on 01/08/2020. OBSERVATION: A written hazardous waste tank assessment for has not been obtained for the 2,000 gallon oily/water tank system. CORRECTIVE ACTION: Obtain a written hazardous waste tank system assessment for the oily water tank system in accordance with 22 CCR 15 66265.192 and submit a copy to the CUPA.
Violation Division: Los Angeles County Fire Department
Violation Program: HWLQG
Violation Source: CERS,

Site ID: 151144
Site Name: Hydro Extrusion USA, LLC
Violation Date: 10-20-2016
Citation: HSC 6.5 Multiple - California Health and Safety Code, Chapter 6.5, Section(s) Multiple
Violation Description: RCRA Large Quantity Generator Program - Operations/Maintenance - General
Violation Notes: Returned to compliance on 07/05/2017. OBSERVATION: Observed 5+ empty drums storing at the exterior covered area without any indication of the date the drums were emptied. CORRECTIVE ACTION: Each empty container larger than 5 gallons that previously held a hazardous material must be marked with the date it was emptied and be shipped for recycling, reconditioning, or reclamation of its scrap value or

SAPA EXTRUDER INC (Continued) **S113001496**

managed on site in such a manner within one year of being emptied.
22CCR 11 66261.7
Violation Division: Los Angeles County Fire Department
Violation Program: HWLQG
Violation Source: CERS,

Evaluation:
Eval General Type: Compliance Evaluation Inspection
Eval Date: 10-20-2016
Violations Found: No
Eval Type: Routine done by local agency
Eval Notes: J. Patrick Meyer, Plant Manager Gabriela Alvarez, EHS Manager
Eval Division: Los Angeles County Fire Department
Eval Program: APSA
Eval Source: CERS,

Eval General Type: Compliance Evaluation Inspection
Eval Date: 10-20-2016
Violations Found: Yes
Eval Type: Routine done by local agency
Eval Notes: J. Patrick Meyer, Plant Manager Gabriela Alvarez, EHS Manager
Eval Division: Los Angeles County Fire Department
Eval Program: HMRRP
Eval Source: CERS,

Eval General Type: Compliance Evaluation Inspection
Eval Date: 11-26-2019
Violations Found: No
Eval Type: Routine done by local agency
Eval Notes: Iden Wali, Maint. Manager
Eval Division: Los Angeles County Fire Department
Eval Program: APSA
Eval Source: CERS,

Eval General Type: Other/Unknown
Eval Date: 01-03-2020
Violations Found: No
Eval Type: Other, not routine, done by local agency
Eval Notes: Not reported
Eval Division: Los Angeles County Fire Department
Eval Program: HMRRP
Eval Source: CERS,

Eval General Type: Other/Unknown
Eval Date: 01-14-2020
Violations Found: No
Eval Type: Other, not routine, done by local agency
Eval Notes: Not reported
Eval Division: Los Angeles County Fire Department
Eval Program: HWLQG
Eval Source: CERS,

Eval General Type: Other/Unknown
Eval Date: 05-27-2020
Violations Found: No
Eval Type: Other, not routine, done by local agency
Eval Notes: Not reported

SAPA EXTRUDER INC (Continued) **S113001496**

Eval Division: Los Angeles County Fire Department
Eval Program: HWLQG
Eval Source: CERS,

Eval General Type: Compliance Evaluation Inspection
Eval Date: 09-09-2022
Violations Found: No
Eval Type: Routine done by local agency
Eval Notes: Gabriella Alvarez HSE Manager
Eval Division: Los Angeles County Fire Department
Eval Program: HMRRP
Eval Source: CERS,

Eval General Type: Other/Unknown
Eval Date: 06-30-2017
Violations Found: No
Eval Type: Other, not routine, done by local agency
Eval Notes: Not reported
Eval Division: Los Angeles County Fire Department
Eval Program: HWLQG
Eval Source: CERS,

Eval General Type: Other/Unknown
Eval Date: 07-07-2017
Violations Found: No
Eval Type: Other, not routine, done by local agency
Eval Notes: Not reported
Eval Division: Los Angeles County Fire Department
Eval Program: HWLQG
Eval Source: CERS,

Eval General Type: Compliance Evaluation Inspection
Eval Date: 09-09-2022
Violations Found: No
Eval Type: Routine done by local agency
Eval Notes: Not reported
Eval Division: Los Angeles County Fire Department
Eval Program: APSA
Eval Source: CERS,

Eval General Type: Compliance Evaluation Inspection
Eval Date: 11-20-2013
Violations Found: No
Eval Type: Routine done by local agency
Eval Notes: Joint inspection with T. Yamakawa.
Eval Division: Los Angeles County Fire Department
Eval Program: APSA
Eval Source: CERS,

Eval General Type: Compliance Evaluation Inspection
Eval Date: 11-20-2013
Violations Found: No
Eval Type: Routine done by local agency
Eval Notes: Joint inspection with T. Yamakawa.
Eval Division: Los Angeles County Fire Department
Eval Program: HWLQG
Eval Source: CERS,

SAPA EXTRUDER INC (Continued) **S113001496**

Eval General Type: Compliance Evaluation Inspection
Eval Date: 11-26-2019
Violations Found: Yes
Eval Type: Routine done by local agency
Eval Notes: Iden Wali, Maint. Manager
Eval Division: Los Angeles County Fire Department
Eval Program: HWLQG
Eval Source: CERS,

Eval General Type: Other/Unknown
Eval Date: 01-03-2020
Violations Found: No
Eval Type: Other, not routine, done by local agency
Eval Notes: Not reported
Eval Division: Los Angeles County Fire Department
Eval Program: HWLQG
Eval Source: CERS,

Eval General Type: Other/Unknown
Eval Date: 01-08-2020
Violations Found: No
Eval Type: Other, not routine, done by local agency
Eval Notes: Not reported
Eval Division: Los Angeles County Fire Department
Eval Program: HWLQG
Eval Source: CERS,

Eval General Type: Other/Unknown
Eval Date: 04-17-2014
Violations Found: No
Eval Type: Other, not routine, done by local agency
Eval Notes: Time extension granted.
Eval Division: Los Angeles County Fire Department
Eval Program: HWLQG
Eval Source: CERS,

Eval General Type: Compliance Evaluation Inspection
Eval Date: 05-23-2007
Violations Found: Yes
Eval Type: Routine done by local agency
Eval Notes: Inspector Name: LQG INSPECTION
Eval Division: Los Angeles County Fire Department
Eval Program: HWLQG
Eval Source: CERS,

Eval General Type: Compliance Evaluation Inspection
Eval Date: 11-20-2013
Violations Found: No
Eval Type: Routine done by local agency
Eval Notes: Joint inspection with T. Yamakawa.
Eval Division: Los Angeles County Fire Department
Eval Program: HMRRP
Eval Source: CERS,

Eval General Type: Compliance Evaluation Inspection
Eval Date: 11-26-2019
Violations Found: Yes

SAPA EXTRUDER INC (Continued) **S113001496**

Eval Type: Routine done by local agency
Eval Notes: Iden Wali, Maint. Manager
Eval Division: Los Angeles County Fire Department
Eval Program: HMRRP
Eval Source: CERS,

Eval General Type: Compliance Evaluation Inspection
Eval Date: 12-08-2010
Violations Found: Yes
Eval Type: Routine done by local agency
Eval Notes: Inspector Name: Los Angeles County
Eval Division: Los Angeles County Fire Department
Eval Program: HWLQG
Eval Source: CERS,

Eval General Type: Other/Unknown
Eval Date: 05-12-2020
Violations Found: No
Eval Type: Other, not routine, done by local agency
Eval Notes: Tuesday, May 12, 2020- HW: Following violations are still outstanding: 1. Prepared a Uniform Hazardous Waste Manifests for transportation of hazardous waste -Operator was emailed a follow up report outlining outstanding violations with compliance date of 5/30/20. -Follow up report was archived
Eval Division: Los Angeles County Fire Department
Eval Program: HWLQG
Eval Source: CERS,

Eval General Type: Other/Unknown
Eval Date: 05-29-2020
Violations Found: No
Eval Type: Other, not routine, done by local agency
Eval Notes: Mr. Marcos Moral, has sent manifest records on 1/13/20 via email for the following: 1. Sludge. Sludge from the cooling towers/machine presses are cleaned off the equipment with oily rags. Any residual sludge is shoveled off into containers containing oily rags. As such, the sludge you noted is handled as oily rag + debris waste (see attached manifests) 2. Oily water. Oil and water are separated, with water being recycled back as process water and oil being shipped offsite as used oil. In the event of water overflow, it is redirected to onsite clarifier. Oil is handled as used oil waste. 3. Paint. As mentioned in our letter, paints that are not used are shipped back to the supplier (Sherman-Williams), while empty paint containers are dried and handled as empty containers. Attached is a manifest for the handling of empty containers. Reviewed old manifest and closed out the report. Back dated compliance of violation to 1/13/20.
Eval Division: Los Angeles County Fire Department
Eval Program: HWLQG
Eval Source: CERS,

Eval General Type: Other/Unknown
Eval Date: 06-30-2017
Violations Found: No
Eval Type: Other, not routine, done by local agency
Eval Notes: Not reported
Eval Division: Los Angeles County Fire Department
Eval Program: HMRRP

SAPA EXTRUDER INC (Continued) **S113001496**

Eval Source: CERS,

Eval General Type: Compliance Evaluation Inspection
Eval Date: 09-09-2022
Violations Found: No
Eval Type: Routine done by local agency
Eval Notes: Not reported
Eval Division: Los Angeles County Fire Department
Eval Program: HWLQG
Eval Source: CERS,

Eval General Type: Compliance Evaluation Inspection
Eval Date: 10-20-2016
Violations Found: Yes
Eval Type: Routine done by local agency
Eval Notes: J. Patrick Meyer, Plant Manager Gabriela Alvarez, EHS Manager
Eval Division: Los Angeles County Fire Department
Eval Program: HWLQG
Eval Source: CERS,

Enforcement Action:
Site ID: 151144
Site Name: Hydro Extrusion USA, LLC
Site Address: 18111 E RAILROAD ST
Site City: INDUSTRY
Site Zip: 91748
Enf Action Date: 05-23-2007
Enf Action Type: Notice of Violation (Unified Program)
Enf Action Description: Notice of Violation Issued by the Inspector at the Time of Inspection
Enf Action Notes: Not reported
Enf Action Division: California Environmental Protection Agency
Enf Action Program: HWLQG
Enf Action Source: CERS,

Affiliation:
Affiliation Type Desc: Document Preparer
Entity Name: TONY PHAN
Entity Title: Not reported
Affiliation Address: Not reported
Affiliation City: Not reported
Affiliation State: Not reported
Affiliation Country: Not reported
Affiliation Zip: Not reported
Affiliation Phone: ,

Affiliation Type Desc: Company Official
Entity Name: Douglas Bishop
Entity Title: Plant Manager
Affiliation Address: Not reported
Affiliation City: Not reported
Affiliation State: Not reported
Affiliation Country: Not reported
Affiliation Zip: 91748
Affiliation Phone: ,

Affiliation Type Desc: Environmental Contact

SAPA EXTRUDER INC (Continued) **S113001496**

Entity Name:	GABRIELA ALVAREZ
Entity Title:	Not reported
Affiliation Address:	18111 E RAILROAD ST
Affiliation City:	INDUSTRY
Affiliation State:	CA
Affiliation Country:	Not reported
Affiliation Zip:	91748
Affiliation Phone:	,

Affiliation Type Desc:	Identification Signer
Entity Name:	GABRIELA ALVAREZ
Entity Title:	HSE MANAGER
Affiliation Address:	Not reported
Affiliation City:	Not reported
Affiliation State:	Not reported
Affiliation Country:	Not reported
Affiliation Zip:	Not reported
Affiliation Phone:	,

Affiliation Type Desc:	Operator
Entity Name:	Hydro Extrusion USA, LLC
Entity Title:	Not reported
Affiliation Address:	Not reported
Affiliation City:	Not reported
Affiliation State:	Not reported
Affiliation Country:	Not reported
Affiliation Zip:	Not reported
Affiliation Phone:	(626) 810-2620,

Affiliation Type Desc:	Parent Corporation
Entity Name:	SAPA EXTRUDER INC
Entity Title:	Not reported
Affiliation Address:	Not reported
Affiliation City:	Not reported
Affiliation State:	Not reported
Affiliation Country:	Not reported
Affiliation Zip:	Not reported
Affiliation Phone:	,

Affiliation Type Desc:	CUPA District
Entity Name:	Los Angeles County Fire
Entity Title:	Not reported
Affiliation Address:	5825 Rickenbacker Road
Affiliation City:	Commerce
Affiliation State:	CA
Affiliation Country:	Not reported
Affiliation Zip:	90040-3027
Affiliation Phone:	(323) 890-4000,

Affiliation Type Desc:	Facility Mailing Address
Entity Name:	Mailing Address
Entity Title:	Not reported
Affiliation Address:	18111 E RAILROAD ST
Affiliation City:	INDUSTRY
Affiliation State:	CA
Affiliation Country:	Not reported
Affiliation Zip:	91748

SAPA EXTRUDER INC (Continued) **S113001496**

Affiliation Phone:	,
Affiliation Type Desc:	Legal Owner
Entity Name:	Hydro Holding North America, Inc.
Entity Title:	Not reported
Affiliation Address:	6250 North River Road, Suit 5000
Affiliation City:	Rosemont
Affiliation State:	IL
Affiliation Country:	United States
Affiliation Zip:	60018
Affiliation Phone:	(877) 710-7272,
Affiliation Type Desc:	Parent Company
Entity Name:	HYDRO EXTRUSION USA LLC
Entity Title:	Not reported
Affiliation Address:	Not reported
Affiliation City:	Not reported
Affiliation State:	Not reported
Affiliation Country:	Not reported
Affiliation Zip:	91748
Affiliation Phone:	,
Affiliation Type Desc:	Public Contact
Entity Name:	Douglas Bishop
Entity Title:	Not reported
Affiliation Address:	Not reported
Affiliation City:	Not reported
Affiliation State:	Not reported
Affiliation Country:	Not reported
Affiliation Zip:	91748
Affiliation Phone:	6268102761,
Affiliation Type Desc:	Technical Contact
Entity Name:	Douglas Bishop
Entity Title:	Not reported
Affiliation Address:	Not reported
Affiliation City:	Not reported
Affiliation State:	Not reported
Affiliation Country:	Not reported
Affiliation Zip:	91748
Affiliation Phone:	6268102761,

P71 **SAPA EXTRUDER INC** **RCRA-LQG** **1000383942**
ESE **18111 E RAILROAD ST** **ICIS** **CAD067734186**
1/8-1/4 **CITY OF INDUSTRY, CA 91748** **US AIRS**
0.215 mi.
1136 ft. **Site 2 of 5 in cluster P**

Relative:
Higher

Actual:
423 ft.

RCRA Listings:

Date Form Received by Agency:	20220225
Handler Name:	Hydro Extrusion Usa, Llc
Handler Address:	18111 E. RAILROAD ST
Handler City,State,Zip:	CITY OF INDUSTRY, CA 91748
EPA ID:	CAD067734186
Contact Name:	DOUGLAS W BISHOP
Contact Address:	E. RAILROAD ST
Contact City,State,Zip:	CITY OF INDUSTRY, CA 91748

SAPA EXTRUDER INC (Continued) **1000383942**

Contact Telephone:	626-810-2761
Contact Fax:	Not reported
Contact Email:	DOUGLAS.BISHOP@HYDRO.COM
Contact Title:	PLANT MANAGER
EPA Region:	09
Land Type:	Private
Federal Waste Generator Description:	Large Quantity Generator
Non-Notifier:	Not reported
Biennial Report Cycle:	2021
Accessibility:	Not reported
Active Site Indicator:	Handler Activities
State District Owner:	Not reported
State District:	Not reported
Mailing Address:	E. RAILROAD ST
Mailing City,State,Zip:	CITY OF INDUSTRY, CA 91748
Owner Name:	Hydro Holding North America, Inc.
Owner Type:	Private
Operator Name:	Hydro Extrusion Usa, Llc
Operator Type:	Private
Short-Term Generator Activity:	No
Importer Activity:	No
Mixed Waste Generator:	No
Transporter Activity:	No
Transfer Facility Activity:	No
Recycler Activity with Storage:	No
Small Quantity On-Site Burner Exemption:	No
Smelting Melting and Refining Furnace Exemption:	No
Underground Injection Control:	No
Off-Site Waste Receipt:	No
Universal Waste Indicator:	No
Universal Waste Destination Facility:	No
Federal Universal Waste:	No
Active Site State-Reg Handler:	---
Federal Facility Indicator:	Not reported
Hazardous Secondary Material Indicator:	N
Sub-Part K Indicator:	Not reported
2018 GPRA Permit Baseline:	Not on the Baseline
2018 GPRA Renewals Baseline:	Not on the Baseline
202 GPRA Corrective Action Baseline:	No
Subject to Corrective Action Universe:	No
Non-TSDFs Where RCRA CA has Been Imposed Universe:	No
Corrective Action Priority Ranking:	No NCAPS ranking
Environmental Control Indicator:	No
Institutional Control Indicator:	No
Human Exposure Controls Indicator:	N/A
Groundwater Controls Indicator:	N/A
Significant Non-Complier Universe:	No
Unaddressed Significant Non-Complier Universe:	No
Addressed Significant Non-Complier Universe:	No
Significant Non-Complier With a Compliance Schedule Universe:	No
Financial Assurance Required:	Not reported
Handler Date of Last Change:	20220613
Recognized Trader-Importer:	No
Recognized Trader-Exporter:	No
Importer of Spent Lead Acid Batteries:	No
Exporter of Spent Lead Acid Batteries:	No
Recycler Activity Without Storage:	No

SAPA EXTRUDER INC (Continued) **1000383942**

Manifest Broker: No
Sub-Part P Indicator: No

Biennial: List of Years
Year: 2021

Click Here for Biennial Reporting System Data:
Year: 2019

Click Here for Biennial Reporting System Data:
Year: 2017

Click Here for Biennial Reporting System Data:
Year: 2015

Click Here for Biennial Reporting System Data:
Year: 2013

Click Here for Biennial Reporting System Data:
Year: 2011

Click Here for Biennial Reporting System Data:
Year: 2009

Click Here for Biennial Reporting System Data:
Year: 2007

Click Here for Biennial Reporting System Data:
Year: 2005

Click Here for Biennial Reporting System Data:
Year: 2003

Click Here for Biennial Reporting System Data:
Year: 2001

Click Here for Biennial Reporting System Data:

Hazardous Waste Summary:
Waste Code: D001
Waste Description: IGNITABLE WASTE

Waste Code: D002
Waste Description: CORROSIVE WASTE

Waste Code: D006
Waste Description: CADMIUM

Waste Code: D007
Waste Description: CHROMIUM

Waste Code: D009
Waste Description: MERCURY

Waste Code: D011
Waste Description: SILVER

SAPA EXTRUDER INC (Continued) **1000383942**

Waste Code: D039
Waste Description: TETRACHLOROETHYLENE

Handler - Owner Operator:

Owner/Operator Indicator:	Operator
Owner/Operator Name: NOT REQUIRED	
Legal Status:	Private
Date Became Current:	Not reported
Date Ended Current:	Not reported
Owner/Operator Address:	NOT REQUIRED
Owner/Operator City,State,Zip:	NOT REQUIRED, ME 99999
Owner/Operator Telephone:	415-555-1212
Owner/Operator Telephone Ext:	Not reported
Owner/Operator Fax:	Not reported
Owner/Operator Email:	Not reported

Owner/Operator Indicator:	Owner
Owner/Operator Name: NEH INC	
Legal Status:	Private
Date Became Current:	20090731
Date Ended Current:	Not reported
Owner/Operator Address:	400 ROUSER RD
Owner/Operator City,State,Zip:	MOON TOWNSHIP, PA 15108
Owner/Operator Telephone:	412-299-7215
Owner/Operator Telephone Ext:	Not reported
Owner/Operator Fax:	Not reported
Owner/Operator Email:	Not reported

Owner/Operator Indicator:	Operator
Owner/Operator Name: SAPA EXTRUDER INC	
Legal Status:	Private
Date Became Current:	20090721
Date Ended Current:	Not reported
Owner/Operator Address:	18111 E RAILROAD ST
Owner/Operator City,State,Zip:	INDUSTRY, CA 91748
Owner/Operator Telephone:	626-964-3411
Owner/Operator Telephone Ext:	2761
Owner/Operator Fax:	Not reported
Owner/Operator Email:	Not reported

Owner/Operator Indicator:	Operator
Owner/Operator Name: INDALEX WEST INC.	
Legal Status:	Private
Date Became Current:	20000515
Date Ended Current:	Not reported
Owner/Operator Address:	Not reported
Owner/Operator City,State,Zip:	Not reported
Owner/Operator Telephone:	Not reported
Owner/Operator Telephone Ext:	Not reported
Owner/Operator Fax:	Not reported
Owner/Operator Email:	Not reported

Owner/Operator Indicator:	Owner
Owner/Operator Name: HONEYWELL	
Legal Status:	Private
Date Became Current:	20050331
Date Ended Current:	Not reported

SAPA EXTRUDER INC (Continued) **1000383942**

Owner/Operator Address: 101 COLUMBIA RD.
Owner/Operator City,State,Zip: MORRISTOWN, NJ 07962
Owner/Operator Telephone: Not reported
Owner/Operator Telephone Ext: Not reported
Owner/Operator Fax: Not reported
Owner/Operator Email: Not reported

Owner/Operator Indicator: Owner
Owner/Operator Name: NEH INC
Legal Status: Private
Date Became Current: 20090731
Date Ended Current: Not reported
Owner/Operator Address: 400 ROUSER ROAD
Owner/Operator City,State,Zip: MOON TOWNSHIP, PA 15108
Owner/Operator Telephone: 412-299-7215
Owner/Operator Telephone Ext: Not reported
Owner/Operator Fax: Not reported
Owner/Operator Email: Not reported

Owner/Operator Indicator: Operator
Owner/Operator Name: SAPA EXTRUDER, INC
Legal Status: Private
Date Became Current: 20090721
Date Ended Current: Not reported
Owner/Operator Address: Not reported
Owner/Operator City,State,Zip: Not reported
Owner/Operator Telephone: Not reported
Owner/Operator Telephone Ext: Not reported
Owner/Operator Fax: Not reported
Owner/Operator Email: Not reported

Owner/Operator Indicator: Operator
Owner/Operator Name: SAPA EXTRUDER, INC
Legal Status: Private
Date Became Current: 20090721
Date Ended Current: Not reported
Owner/Operator Address: 18111 E RAILROAD ST
Owner/Operator City,State,Zip: INDUSTRY, CA 91748
Owner/Operator Telephone: 626-810-2620
Owner/Operator Telephone Ext: Not reported
Owner/Operator Fax: Not reported
Owner/Operator Email: GABRIELA.ALVAREZ@HYDRO.COM

Owner/Operator Indicator: Operator
Owner/Operator Name: HYDRO EXTRUSION USA, LLC
Legal Status: Private
Date Became Current: 20200101
Date Ended Current: Not reported
Owner/Operator Address: 18111 E. RAILROAD ST
Owner/Operator City,State,Zip: CITY OF INDUSTRY, CA 91748
Owner/Operator Telephone: Not reported
Owner/Operator Telephone Ext: Not reported
Owner/Operator Fax: Not reported
Owner/Operator Email: Not reported

Owner/Operator Indicator: Owner
Owner/Operator Name: NEH INC

SAPA EXTRUDER INC (Continued) **1000383942**

Legal Status:	Private
Date Became Current:	20090731
Date Ended Current:	Not reported
Owner/Operator Address:	400 ROUSER RD
Owner/Operator City,State,Zip:	MOON TOWNSHIP, PA 15108
Owner/Operator Telephone:	Not reported
Owner/Operator Telephone Ext:	Not reported
Owner/Operator Fax:	Not reported
Owner/Operator Email:	Not reported
Owner/Operator Indicator:	Operator
Owner/Operator Name: HYDRO EXTRUDER, LLC	
Legal Status:	Private
Date Became Current:	20180101
Date Ended Current:	Not reported
Owner/Operator Address:	18111 E. RAILROAD ST
Owner/Operator City,State,Zip:	CITY OF INDUSTRY, CA 91748
Owner/Operator Telephone:	Not reported
Owner/Operator Telephone Ext:	Not reported
Owner/Operator Fax:	Not reported
Owner/Operator Email:	Not reported
Owner/Operator Indicator:	Owner
Owner/Operator Name: NOVAR PLC.	
Legal Status:	Private
Date Became Current:	20000515
Date Ended Current:	Not reported
Owner/Operator Address:	18111 E. RAILROAD STREET
Owner/Operator City,State,Zip:	INDUSTRY, CA 91748
Owner/Operator Telephone:	Not reported
Owner/Operator Telephone Ext:	Not reported
Owner/Operator Fax:	Not reported
Owner/Operator Email:	Not reported
Owner/Operator Indicator:	Operator
Owner/Operator Name: SAPA EXTRUDER, INC.	
Legal Status:	Private
Date Became Current:	20090731
Date Ended Current:	Not reported
Owner/Operator Address:	Not reported
Owner/Operator City,State,Zip:	Not reported
Owner/Operator Telephone:	Not reported
Owner/Operator Telephone Ext:	Not reported
Owner/Operator Fax:	Not reported
Owner/Operator Email:	Not reported
Owner/Operator Indicator:	Owner
Owner/Operator Name: NEH, INC	
Legal Status:	Private
Date Became Current:	20090721
Date Ended Current:	Not reported
Owner/Operator Address:	400 ROSER RD
Owner/Operator City,State,Zip:	MOON TOWNSHIP, PA 15108
Owner/Operator Telephone:	412-299-7215
Owner/Operator Telephone Ext:	Not reported
Owner/Operator Fax:	Not reported
Owner/Operator Email:	Not reported

SAPA EXTRUDER INC (Continued) **1000383942**

Owner/Operator Indicator: Owner
Owner/Operator Name: HYDRO HOLDING NORTH AMERICA, INC.
Legal Status: Private
Date Became Current: 20180101
Date Ended Current: Not reported
Owner/Operator Address: 6250 NORTH RIVER RD
Owner/Operator City,State,Zip: ROSEMONT, IL 60018
Owner/Operator Telephone: 877-710-7272
Owner/Operator Telephone Ext: Not reported
Owner/Operator Fax: Not reported
Owner/Operator Email: Not reported

Owner/Operator Indicator: Operator
Owner/Operator Name: SAPA EXTRUDER, INC
Legal Status: Private
Date Became Current: 20090731
Date Ended Current: Not reported
Owner/Operator Address: Not reported
Owner/Operator City,State,Zip: Not reported
Owner/Operator Telephone: Not reported
Owner/Operator Telephone Ext: Not reported
Owner/Operator Fax: Not reported
Owner/Operator Email: Not reported

Owner/Operator Indicator: Owner
Owner/Operator Name: HYDRO EXTRUDER, LLC
Legal Status: Private
Date Became Current: 20180101
Date Ended Current: Not reported
Owner/Operator Address: 18111 E. RAILROAD ST
Owner/Operator City,State,Zip: CITY OF INDUSTRY, CA 91748
Owner/Operator Telephone: Not reported
Owner/Operator Telephone Ext: Not reported
Owner/Operator Fax: Not reported
Owner/Operator Email: Not reported

Owner/Operator Indicator: Owner
Owner/Operator Name: INDALEX HOLDINGS
Legal Status: Private
Date Became Current: 20060301
Date Ended Current: Not reported
Owner/Operator Address: 75 TRI-STATE INTERNATIONAL
Owner/Operator City,State,Zip: LINCOLNSHIRE SUITE 450, IL 60069
Owner/Operator Telephone: Not reported
Owner/Operator Telephone Ext: Not reported
Owner/Operator Fax: Not reported
Owner/Operator Email: Not reported

Owner/Operator Indicator: Owner
Owner/Operator Name: HYDRO HOLDING NORTH AMERICA, INC.
Legal Status: Private
Date Became Current: 20180101
Date Ended Current: Not reported
Owner/Operator Address: 6250 NORTH RIVER RD
Owner/Operator City,State,Zip: ROSEMONT, IL 60018
Owner/Operator Telephone: 626-810-2761
Owner/Operator Telephone Ext: Not reported

SAPA EXTRUDER INC (Continued) **1000383942**

Owner/Operator Fax: Not reported
Owner/Operator Email: DOUGLAS.BISHOP@HYDRO.COM

Owner/Operator Indicator: Operator
Owner/Operator Name: HYDRO EXTRUSION USA, LLC
Legal Status: Private
Date Became Current: 20200101
Date Ended Current: Not reported
Owner/Operator Address: 18111 E. RAILROAD ST
Owner/Operator City,State,Zip: CITY OF INDUSTRY, CA 91748
Owner/Operator Telephone: 626-810-2761
Owner/Operator Telephone Ext: Not reported
Owner/Operator Fax: Not reported
Owner/Operator Email: DOUGLAS.BISHOP@HYDRO.COM

Owner/Operator Indicator: Operator
Owner/Operator Name: SAPA EXTRUDER INC
Legal Status: Private
Date Became Current: 20090731
Date Ended Current: Not reported
Owner/Operator Address: Not reported
Owner/Operator City,State,Zip: Not reported
Owner/Operator Telephone: Not reported
Owner/Operator Telephone Ext: Not reported
Owner/Operator Fax: Not reported
Owner/Operator Email: Not reported

Owner/Operator Indicator: Owner
Owner/Operator Name: NEH, INC.
Legal Status: Private
Date Became Current: 20090731
Date Ended Current: Not reported
Owner/Operator Address: 400 ROUSER ROAD
Owner/Operator City,State,Zip: MOON TOWNSHIP, PA 15108
Owner/Operator Telephone: 412-299-7215
Owner/Operator Telephone Ext: Not reported
Owner/Operator Fax: Not reported
Owner/Operator Email: Not reported

Owner/Operator Indicator: Owner
Owner/Operator Name: INDALEX WEST INC
Legal Status: Private
Date Became Current: Not reported
Date Ended Current: Not reported
Owner/Operator Address: 18111 E RAILROAD ST
Owner/Operator City,State,Zip: INDUSTRY, CA 91744
Owner/Operator Telephone: 626-964-3411
Owner/Operator Telephone Ext: Not reported
Owner/Operator Fax: Not reported
Owner/Operator Email: Not reported

Owner/Operator Indicator: Owner
Owner/Operator Name: NEH, INC
Legal Status: Private
Date Became Current: 20090721
Date Ended Current: Not reported
Owner/Operator Address: 400 ROUSER ROAD

SAPA EXTRUDER INC (Continued) **1000383942**

Owner/Operator City,State,Zip:	MOON TOWNSHIP, PA 15108
Owner/Operator Telephone:	412-299-7215
Owner/Operator Telephone Ext:	Not reported
Owner/Operator Fax:	Not reported
Owner/Operator Email:	GABRIELA.ALVAREZ@HYDRO.COM
Owner/Operator Indicator:	Operator
Owner/Operator Name: INDALEX INC.	
Legal Status:	Private
Date Became Current:	20000515
Date Ended Current:	Not reported
Owner/Operator Address:	Not reported
Owner/Operator City,State,Zip:	Not reported
Owner/Operator Telephone:	Not reported
Owner/Operator Telephone Ext:	Not reported
Owner/Operator Fax:	Not reported
Owner/Operator Email:	Not reported
Owner/Operator Indicator:	Operator
Owner/Operator Name: JOHN PATRICK MEYER	
Legal Status:	Private
Date Became Current:	20070601
Date Ended Current:	Not reported
Owner/Operator Address:	Not reported
Owner/Operator City,State,Zip:	Not reported
Owner/Operator Telephone:	Not reported
Owner/Operator Telephone Ext:	Not reported
Owner/Operator Fax:	Not reported
Owner/Operator Email:	Not reported

Historic Generators:

Receive Date:	20100609
Handler Name: SAPA EXTRUDER, INC.	
Federal Waste Generator Description:	Large Quantity Generator
State District Owner:	Not reported
Large Quantity Handler of Universal Waste:	No
Recognized Trader Importer:	No
Recognized Trader Exporter:	No
Spent Lead Acid Battery Importer:	No
Spent Lead Acid Battery Exporter:	No
Current Record:	No
Non Storage Recycler Activity:	Not reported
Electronic Manifest Broker:	Not reported
Receive Date:	20120302
Handler Name: SAPA EXTRUDER, INC	
Federal Waste Generator Description:	Large Quantity Generator
State District Owner:	Not reported
Large Quantity Handler of Universal Waste:	No
Recognized Trader Importer:	No
Recognized Trader Exporter:	No
Spent Lead Acid Battery Importer:	No
Spent Lead Acid Battery Exporter:	No
Current Record:	No
Non Storage Recycler Activity:	Not reported
Electronic Manifest Broker:	Not reported

SAPA EXTRUDER INC (Continued) **1000383942**

Receive Date: 20140301
Handler Name: SAPA EXTRUDER INC
Federal Waste Generator Description: Large Quantity Generator
State District Owner: Not reported
Large Quantity Handler of Universal Waste: No
Recognized Trader Importer: No
Recognized Trader Exporter: No
Spent Lead Acid Battery Importer: No
Spent Lead Acid Battery Exporter: No
Current Record: No
Non Storage Recycler Activity: Not reported
Electronic Manifest Broker: Not reported

Receive Date: 20160826
Handler Name: SAPA EXTRUDER, INC
Federal Waste Generator Description: Large Quantity Generator
State District Owner: Not reported
Large Quantity Handler of Universal Waste: No
Recognized Trader Importer: No
Recognized Trader Exporter: No
Spent Lead Acid Battery Importer: No
Spent Lead Acid Battery Exporter: No
Current Record: No
Non Storage Recycler Activity: Not reported
Electronic Manifest Broker: Not reported

Receive Date: 20180213
Handler Name: HYDRO EXTRUDER, LLC
Federal Waste Generator Description: Large Quantity Generator
State District Owner: Not reported
Large Quantity Handler of Universal Waste: No
Recognized Trader Importer: No
Recognized Trader Exporter: No
Spent Lead Acid Battery Importer: No
Spent Lead Acid Battery Exporter: No
Current Record: No
Non Storage Recycler Activity: No
Electronic Manifest Broker: No

Receive Date: 20200302
Handler Name: HYDRO EXTRUSION USA, LLC
Federal Waste Generator Description: Large Quantity Generator
State District Owner: Not reported
Large Quantity Handler of Universal Waste: No
Recognized Trader Importer: No
Recognized Trader Exporter: No
Spent Lead Acid Battery Importer: No
Spent Lead Acid Battery Exporter: No
Current Record: No
Non Storage Recycler Activity: No
Electronic Manifest Broker: No

Receive Date: 20220225
Handler Name: HYDRO EXTRUSION USA, LLC
Federal Waste Generator Description: Large Quantity Generator
State District Owner: Not reported
Large Quantity Handler of Universal Waste: No

SAPA EXTRUDER INC (Continued) **1000383942**

Recognized Trader Importer:	No
Recognized Trader Exporter:	No
Spent Lead Acid Battery Importer:	No
Spent Lead Acid Battery Exporter:	No
Current Record:	Yes
Non Storage Recycler Activity:	No
Electronic Manifest Broker:	No

Receive Date:	19960901
Handler Name: INDALEX WEST INC	
Federal Waste Generator Description:	Large Quantity Generator
State District Owner:	Not reported
Large Quantity Handler of Universal Waste:	No
Recognized Trader Importer:	No
Recognized Trader Exporter:	No
Spent Lead Acid Battery Importer:	No
Spent Lead Acid Battery Exporter:	No
Current Record:	No
Non Storage Recycler Activity:	Not reported
Electronic Manifest Broker:	Not reported

Receive Date:	20000706
Handler Name: INDALEX WEST INC	
Federal Waste Generator Description:	Large Quantity Generator
State District Owner:	Not reported
Large Quantity Handler of Universal Waste:	No
Recognized Trader Importer:	No
Recognized Trader Exporter:	No
Spent Lead Acid Battery Importer:	No
Spent Lead Acid Battery Exporter:	No
Current Record:	No
Non Storage Recycler Activity:	Not reported
Electronic Manifest Broker:	Not reported

Receive Date:	20090820
Handler Name: SAPA EXTRUDER INC	
Federal Waste Generator Description:	Large Quantity Generator
State District Owner:	Not reported
Large Quantity Handler of Universal Waste:	No
Recognized Trader Importer:	No
Recognized Trader Exporter:	No
Spent Lead Acid Battery Importer:	No
Spent Lead Acid Battery Exporter:	No
Current Record:	No
Non Storage Recycler Activity:	Not reported
Electronic Manifest Broker:	Not reported

Receive Date:	20180424
Handler Name: HYDRO EXTRUDER, LLC	
Federal Waste Generator Description:	Large Quantity Generator
State District Owner:	Not reported
Large Quantity Handler of Universal Waste:	No
Recognized Trader Importer:	No
Recognized Trader Exporter:	No
Spent Lead Acid Battery Importer:	No
Spent Lead Acid Battery Exporter:	No
Current Record:	No

SAPA EXTRUDER INC (Continued) **1000383942**

Non Storage Recycler Activity: No
Electronic Manifest Broker: No

Receive Date: 19990304
Handler Name: COLUMBIA PACIFIC ALUMINUM CORPORATION
Federal Waste Generator Description: Large Quantity Generator
State District Owner: Not reported
Large Quantity Handler of Universal Waste: No
Recognized Trader Importer: No
Recognized Trader Exporter: No
Spent Lead Acid Battery Importer: No
Spent Lead Acid Battery Exporter: No
Current Record: No
Non Storage Recycler Activity: Not reported
Electronic Manifest Broker: Not reported

Receive Date: 20001012
Handler Name: COLUMBIA PACIFIC ALUMINUM CORPORATION
Federal Waste Generator Description: Large Quantity Generator
State District Owner: Not reported
Large Quantity Handler of Universal Waste: No
Recognized Trader Importer: No
Recognized Trader Exporter: No
Spent Lead Acid Battery Importer: No
Spent Lead Acid Battery Exporter: No
Current Record: No
Non Storage Recycler Activity: Not reported
Electronic Manifest Broker: Not reported

Receive Date: 20020227
Handler Name: INDALEX WEST INC.
Federal Waste Generator Description: Large Quantity Generator
State District Owner: Not reported
Large Quantity Handler of Universal Waste: No
Recognized Trader Importer: No
Recognized Trader Exporter: No
Spent Lead Acid Battery Importer: No
Spent Lead Acid Battery Exporter: No
Current Record: No
Non Storage Recycler Activity: Not reported
Electronic Manifest Broker: Not reported

Receive Date: 20040223
Handler Name: INDALEX WEST INC.
Federal Waste Generator Description: Large Quantity Generator
State District Owner: Not reported
Large Quantity Handler of Universal Waste: No
Recognized Trader Importer: No
Recognized Trader Exporter: No
Spent Lead Acid Battery Importer: No
Spent Lead Acid Battery Exporter: No
Current Record: No
Non Storage Recycler Activity: Not reported
Electronic Manifest Broker: Not reported

Receive Date: 20060224
Handler Name: INDALEX INC.

SAPA EXTRUDER INC (Continued) **1000383942**

Federal Waste Generator Description:	Large Quantity Generator
State District Owner:	Not reported
Large Quantity Handler of Universal Waste:	No
Recognized Trader Importer:	No
Recognized Trader Exporter:	No
Spent Lead Acid Battery Importer:	No
Spent Lead Acid Battery Exporter:	No
Current Record:	No
Non Storage Recycler Activity:	Not reported
Electronic Manifest Broker:	Not reported

Receive Date:	20080218
Handler Name: INDALEX INC.	
Federal Waste Generator Description:	Large Quantity Generator
State District Owner:	Not reported
Large Quantity Handler of Universal Waste:	No
Recognized Trader Importer:	No
Recognized Trader Exporter:	No
Spent Lead Acid Battery Importer:	No
Spent Lead Acid Battery Exporter:	No
Current Record:	No
Non Storage Recycler Activity:	Not reported
Electronic Manifest Broker:	Not reported

List of NAICS Codes and Descriptions:

NAICS Code:	331312
NAICS Description:	PRIMARY ALUMINUM PRODUCTION
NAICS Code:	331314
NAICS Description:	SECONDARY SMELTING AND ALLOYING OF ALUMINUM
NAICS Code:	331315
NAICS Description:	ALUMINUM SHEET, PLATE, AND FOIL MANUFACTURING
NAICS Code:	331316
NAICS Description:	ALUMINUM EXTRUDED PRODUCT MANUFACTURING
NAICS Code:	331318
NAICS Description:	OTHER ALUMINUM ROLLING, DRAWING, AND EXTRUDING
NAICS Code:	331492
NAICS Description:	SECONDARY SMELTING, REFINING, AND ALLOYING OF NONFERROUS METAL (EXCEPT COPPER AND ALUMINUM)

Has the Facility Received Notices of Violations:

Found Violation:	No
Agency Which Determined Violation:	Not reported
Violation Short Description:	Not reported
Date Violation was Determined:	Not reported
Actual Return to Compliance Date:	Not reported
Return to Compliance Qualifier:	Not reported
Violation Responsible Agency:	Not reported
Scheduled Compliance Date:	Not reported
Enforcement Identifier:	Not reported
Date of Enforcement Action:	Not reported
Enforcement Responsible Agency:	Not reported

SAPA EXTRUDER INC (Continued) **1000383942**

Enforcement Docket Number:	Not reported
Enforcement Attorney:	Not reported
Corrective Action Component:	Not reported
Appeal Initiated Date:	Not reported
Appeal Resolution Date:	Not reported
Disposition Status Date:	Not reported
Disposition Status:	Not reported
Disposition Status Description:	Not reported
Consent/Final Order Sequence Number:	Not reported
Consent/Final Order Respondent Name:	Not reported
Consent/Final Order Lead Agency:	Not reported
Enforcement Type:	Not reported
Enforcement Responsible Person:	Not reported
Enforcement Responsible Sub-Organization:	Not reported
SEP Sequence Number:	Not reported
SEP Expenditure Amount:	Not reported
SEP Scheduled Completion Date:	Not reported
SEP Actual Date:	Not reported
SEP Defaulted Date:	Not reported
SEP Type:	Not reported
SEP Type Description:	Not reported
Proposed Amount:	Not reported
Final Monetary Amount:	Not reported
Paid Amount:	Not reported
Final Count:	Not reported
Final Amount:	Not reported

Found Violation:	Yes
Agency Which Determined Violation:	State
Violation Short Description:	Generators - Manifest
Date Violation was Determined:	20191126
Actual Return to Compliance Date:	20201229
Return to Compliance Qualifier:	Not Resolved
Violation Responsible Agency:	State
Scheduled Compliance Date:	Not reported
Enforcement Identifier:	Not reported
Date of Enforcement Action:	Not reported
Enforcement Responsible Agency:	Not reported
Enforcement Docket Number:	Not reported
Enforcement Attorney:	Not reported
Corrective Action Component:	Not reported
Appeal Initiated Date:	Not reported
Appeal Resolution Date:	Not reported
Disposition Status Date:	Not reported
Disposition Status:	Not reported
Disposition Status Description:	Not reported
Consent/Final Order Sequence Number:	Not reported
Consent/Final Order Respondent Name:	Not reported
Consent/Final Order Lead Agency:	Not reported
Enforcement Type:	Not reported
Enforcement Responsible Person:	Not reported
Enforcement Responsible Sub-Organization:	Not reported
SEP Sequence Number:	Not reported
SEP Expenditure Amount:	Not reported
SEP Scheduled Completion Date:	Not reported
SEP Actual Date:	Not reported
SEP Defaulted Date:	Not reported

SAPA EXTRUDER INC (Continued) **1000383942**

SEP Type:	Not reported
SEP Type Description:	Not reported
Proposed Amount:	Not reported
Final Monetary Amount:	Not reported
Paid Amount:	Not reported
Final Count:	Not reported
Final Amount:	Not reported
Found Violation:	Yes
Agency Which Determined Violation:	State
Violation Short Description:	Generators - General
Date Violation was Determined:	20191126
Actual Return to Compliance Date:	20200103
Return to Compliance Qualifier:	Documented
Violation Responsible Agency:	State
Scheduled Compliance Date:	Not reported
Enforcement Identifier:	Not reported
Date of Enforcement Action:	Not reported
Enforcement Responsible Agency:	Not reported
Enforcement Docket Number:	Not reported
Enforcement Attorney:	Not reported
Corrective Action Component:	Not reported
Appeal Initiated Date:	Not reported
Appeal Resolution Date:	Not reported
Disposition Status Date:	Not reported
Disposition Status:	Not reported
Disposition Status Description:	Not reported
Consent/Final Order Sequence Number:	Not reported
Consent/Final Order Respondent Name:	Not reported
Consent/Final Order Lead Agency:	Not reported
Enforcement Type:	Not reported
Enforcement Responsible Person:	Not reported
Enforcement Responsible Sub-Organization:	Not reported
SEP Sequence Number:	Not reported
SEP Expenditure Amount:	Not reported
SEP Scheduled Completion Date:	Not reported
SEP Actual Date:	Not reported
SEP Defaulted Date:	Not reported
SEP Type:	Not reported
SEP Type Description:	Not reported
Proposed Amount:	Not reported
Final Monetary Amount:	Not reported
Paid Amount:	Not reported
Final Count:	Not reported
Final Amount:	Not reported
Found Violation:	No
Agency Which Determined Violation:	Not reported
Violation Short Description:	Not reported
Date Violation was Determined:	Not reported
Actual Return to Compliance Date:	Not reported
Return to Compliance Qualifier:	Not reported
Violation Responsible Agency:	Not reported
Scheduled Compliance Date:	Not reported
Enforcement Identifier:	Not reported
Date of Enforcement Action:	Not reported
Enforcement Responsible Agency:	Not reported

SAPA EXTRUDER INC (Continued) **1000383942**

Enforcement Docket Number: Not reported
Enforcement Attorney: Not reported
Corrective Action Component: Not reported
Appeal Initiated Date: Not reported
Appeal Resolution Date: Not reported
Disposition Status Date: Not reported
Disposition Status: Not reported
Disposition Status Description: Not reported
Consent/Final Order Sequence Number: Not reported
Consent/Final Order Respondent Name: Not reported
Consent/Final Order Lead Agency: Not reported
Enforcement Type: Not reported
Enforcement Responsible Person: Not reported
Enforcement Responsible Sub-Organization: Not reported
SEP Sequence Number: Not reported
SEP Expenditure Amount: Not reported
SEP Scheduled Completion Date: Not reported
SEP Actual Date: Not reported
SEP Defaulted Date: Not reported
SEP Type: Not reported
SEP Type Description: Not reported
Proposed Amount: Not reported
Final Monetary Amount: Not reported
Paid Amount: Not reported
Final Count: Not reported
Final Amount: Not reported

Found Violation: No
Agency Which Determined Violation: Not reported
Violation Short Description: Not reported
Date Violation was Determined: Not reported
Actual Return to Compliance Date: Not reported
Return to Compliance Qualifier: Not reported
Violation Responsible Agency: Not reported
Scheduled Compliance Date: Not reported
Enforcement Identifier: Not reported
Date of Enforcement Action: Not reported
Enforcement Responsible Agency: Not reported
Enforcement Docket Number: Not reported
Enforcement Attorney: Not reported
Corrective Action Component: Not reported
Appeal Initiated Date: Not reported
Appeal Resolution Date: Not reported
Disposition Status Date: Not reported
Disposition Status: Not reported
Disposition Status Description: Not reported
Consent/Final Order Sequence Number: Not reported
Consent/Final Order Respondent Name: Not reported
Consent/Final Order Lead Agency: Not reported
Enforcement Type: Not reported
Enforcement Responsible Person: Not reported
Enforcement Responsible Sub-Organization: Not reported
SEP Sequence Number: Not reported
SEP Expenditure Amount: Not reported
SEP Scheduled Completion Date: Not reported
SEP Actual Date: Not reported
SEP Defaulted Date: Not reported

SAPA EXTRUDER INC (Continued) **1000383942**

SEP Type:	Not reported
SEP Type Description:	Not reported
Proposed Amount:	Not reported
Final Monetary Amount:	Not reported
Paid Amount:	Not reported
Final Count:	Not reported
Final Amount:	Not reported
Found Violation:	Yes
Agency Which Determined Violation:	State
Violation Short Description:	Generators - General
Date Violation was Determined:	20161020
Actual Return to Compliance Date:	20170705
Return to Compliance Qualifier:	Documented
Violation Responsible Agency:	State
Scheduled Compliance Date:	Not reported
Enforcement Identifier:	Not reported
Date of Enforcement Action:	Not reported
Enforcement Responsible Agency:	Not reported
Enforcement Docket Number:	Not reported
Enforcement Attorney:	Not reported
Corrective Action Component:	Not reported
Appeal Initiated Date:	Not reported
Appeal Resolution Date:	Not reported
Disposition Status Date:	Not reported
Disposition Status:	Not reported
Disposition Status Description:	Not reported
Consent/Final Order Sequence Number:	Not reported
Consent/Final Order Respondent Name:	Not reported
Consent/Final Order Lead Agency:	Not reported
Enforcement Type:	Not reported
Enforcement Responsible Person:	Not reported
Enforcement Responsible Sub-Organization:	Not reported
SEP Sequence Number:	Not reported
SEP Expenditure Amount:	Not reported
SEP Scheduled Completion Date:	Not reported
SEP Actual Date:	Not reported
SEP Defaulted Date:	Not reported
SEP Type:	Not reported
SEP Type Description:	Not reported
Proposed Amount:	Not reported
Final Monetary Amount:	Not reported
Paid Amount:	Not reported
Final Count:	Not reported
Final Amount:	Not reported
Found Violation:	No
Agency Which Determined Violation:	Not reported
Violation Short Description:	Not reported
Date Violation was Determined:	Not reported
Actual Return to Compliance Date:	Not reported
Return to Compliance Qualifier:	Not reported
Violation Responsible Agency:	Not reported
Scheduled Compliance Date:	Not reported
Enforcement Identifier:	Not reported
Date of Enforcement Action:	Not reported
Enforcement Responsible Agency:	Not reported

SAPA EXTRUDER INC (Continued) **1000383942**

Enforcement Docket Number:	Not reported
Enforcement Attorney:	Not reported
Corrective Action Component:	Not reported
Appeal Initiated Date:	Not reported
Appeal Resolution Date:	Not reported
Disposition Status Date:	Not reported
Disposition Status:	Not reported
Disposition Status Description:	Not reported
Consent/Final Order Sequence Number:	Not reported
Consent/Final Order Respondent Name:	Not reported
Consent/Final Order Lead Agency:	Not reported
Enforcement Type:	Not reported
Enforcement Responsible Person:	Not reported
Enforcement Responsible Sub-Organization:	Not reported
SEP Sequence Number:	Not reported
SEP Expenditure Amount:	Not reported
SEP Scheduled Completion Date:	Not reported
SEP Actual Date:	Not reported
SEP Defaulted Date:	Not reported
SEP Type:	Not reported
SEP Type Description:	Not reported
Proposed Amount:	Not reported
Final Monetary Amount:	Not reported
Paid Amount:	Not reported
Final Count:	Not reported
Final Amount:	Not reported
Found Violation:	No
Agency Which Determined Violation:	Not reported
Violation Short Description:	Not reported
Date Violation was Determined:	Not reported
Actual Return to Compliance Date:	Not reported
Return to Compliance Qualifier:	Not reported
Violation Responsible Agency:	Not reported
Scheduled Compliance Date:	Not reported
Enforcement Identifier:	Not reported
Date of Enforcement Action:	Not reported
Enforcement Responsible Agency:	Not reported
Enforcement Docket Number:	Not reported
Enforcement Attorney:	Not reported
Corrective Action Component:	Not reported
Appeal Initiated Date:	Not reported
Appeal Resolution Date:	Not reported
Disposition Status Date:	Not reported
Disposition Status:	Not reported
Disposition Status Description:	Not reported
Consent/Final Order Sequence Number:	Not reported
Consent/Final Order Respondent Name:	Not reported
Consent/Final Order Lead Agency:	Not reported
Enforcement Type:	Not reported
Enforcement Responsible Person:	Not reported
Enforcement Responsible Sub-Organization:	Not reported
SEP Sequence Number:	Not reported
SEP Expenditure Amount:	Not reported
SEP Scheduled Completion Date:	Not reported
SEP Actual Date:	Not reported
SEP Defaulted Date:	Not reported

SAPA EXTRUDER INC (Continued) **1000383942**

SEP Type:	Not reported
SEP Type Description:	Not reported
Proposed Amount:	Not reported
Final Monetary Amount:	Not reported
Paid Amount:	Not reported
Final Count:	Not reported
Final Amount:	Not reported
Found Violation:	No
Agency Which Determined Violation:	Not reported
Violation Short Description:	Not reported
Date Violation was Determined:	Not reported
Actual Return to Compliance Date:	Not reported
Return to Compliance Qualifier:	Not reported
Violation Responsible Agency:	Not reported
Scheduled Compliance Date:	Not reported
Enforcement Identifier:	Not reported
Date of Enforcement Action:	Not reported
Enforcement Responsible Agency:	Not reported
Enforcement Docket Number:	Not reported
Enforcement Attorney:	Not reported
Corrective Action Component:	Not reported
Appeal Initiated Date:	Not reported
Appeal Resolution Date:	Not reported
Disposition Status Date:	Not reported
Disposition Status:	Not reported
Disposition Status Description:	Not reported
Consent/Final Order Sequence Number:	Not reported
Consent/Final Order Respondent Name:	Not reported
Consent/Final Order Lead Agency:	Not reported
Enforcement Type:	Not reported
Enforcement Responsible Person:	Not reported
Enforcement Responsible Sub-Organization:	Not reported
SEP Sequence Number:	Not reported
SEP Expenditure Amount:	Not reported
SEP Scheduled Completion Date:	Not reported
SEP Actual Date:	Not reported
SEP Defaulted Date:	Not reported
SEP Type:	Not reported
SEP Type Description:	Not reported
Proposed Amount:	Not reported
Final Monetary Amount:	Not reported
Paid Amount:	Not reported
Final Count:	Not reported
Final Amount:	Not reported
Found Violation:	Yes
Agency Which Determined Violation:	State
Violation Short Description:	Generators - Pre-transport
Date Violation was Determined:	20191126
Actual Return to Compliance Date:	20200103
Return to Compliance Qualifier:	Observed
Violation Responsible Agency:	State
Scheduled Compliance Date:	Not reported
Enforcement Identifier:	Not reported
Date of Enforcement Action:	Not reported
Enforcement Responsible Agency:	Not reported

SAPA EXTRUDER INC (Continued) **1000383942**

Enforcement Docket Number:	Not reported
Enforcement Attorney:	Not reported
Corrective Action Component:	Not reported
Appeal Initiated Date:	Not reported
Appeal Resolution Date:	Not reported
Disposition Status Date:	Not reported
Disposition Status:	Not reported
Disposition Status Description:	Not reported
Consent/Final Order Sequence Number:	Not reported
Consent/Final Order Respondent Name:	Not reported
Consent/Final Order Lead Agency:	Not reported
Enforcement Type:	Not reported
Enforcement Responsible Person:	Not reported
Enforcement Responsible Sub-Organization:	Not reported
SEP Sequence Number:	Not reported
SEP Expenditure Amount:	Not reported
SEP Scheduled Completion Date:	Not reported
SEP Actual Date:	Not reported
SEP Defaulted Date:	Not reported
SEP Type:	Not reported
SEP Type Description:	Not reported
Proposed Amount:	Not reported
Final Monetary Amount:	Not reported
Paid Amount:	Not reported
Final Count:	Not reported
Final Amount:	Not reported

Found Violation:	Yes
Agency Which Determined Violation:	State
Violation Short Description:	Generators - General
Date Violation was Determined:	20101208
Actual Return to Compliance Date:	20161020
Return to Compliance Qualifier:	Observed
Violation Responsible Agency:	State
Scheduled Compliance Date:	Not reported
Enforcement Identifier:	Not reported
Date of Enforcement Action:	Not reported
Enforcement Responsible Agency:	Not reported
Enforcement Docket Number:	Not reported
Enforcement Attorney:	Not reported
Corrective Action Component:	Not reported
Appeal Initiated Date:	Not reported
Appeal Resolution Date:	Not reported
Disposition Status Date:	Not reported
Disposition Status:	Not reported
Disposition Status Description:	Not reported
Consent/Final Order Sequence Number:	Not reported
Consent/Final Order Respondent Name:	Not reported
Consent/Final Order Lead Agency:	Not reported
Enforcement Type:	Not reported
Enforcement Responsible Person:	Not reported
Enforcement Responsible Sub-Organization:	Not reported
SEP Sequence Number:	Not reported
SEP Expenditure Amount:	Not reported
SEP Scheduled Completion Date:	Not reported
SEP Actual Date:	Not reported
SEP Defaulted Date:	Not reported

SAPA EXTRUDER INC (Continued) **1000383942**

SEP Type:	Not reported
SEP Type Description:	Not reported
Proposed Amount:	Not reported
Final Monetary Amount:	Not reported
Paid Amount:	Not reported
Final Count:	Not reported
Final Amount:	Not reported
Found Violation:	Yes
Agency Which Determined Violation:	State
Violation Short Description:	Generators - General
Date Violation was Determined:	20101208
Actual Return to Compliance Date:	20161020
Return to Compliance Qualifier:	Observed
Violation Responsible Agency:	State
Scheduled Compliance Date:	Not reported
Enforcement Identifier:	Not reported
Date of Enforcement Action:	Not reported
Enforcement Responsible Agency:	Not reported
Enforcement Docket Number:	Not reported
Enforcement Attorney:	Not reported
Corrective Action Component:	Not reported
Appeal Initiated Date:	Not reported
Appeal Resolution Date:	Not reported
Disposition Status Date:	Not reported
Disposition Status:	Not reported
Disposition Status Description:	Not reported
Consent/Final Order Sequence Number:	Not reported
Consent/Final Order Respondent Name:	Not reported
Consent/Final Order Lead Agency:	Not reported
Enforcement Type:	Not reported
Enforcement Responsible Person:	Not reported
Enforcement Responsible Sub-Organization:	Not reported
SEP Sequence Number:	Not reported
SEP Expenditure Amount:	Not reported
SEP Scheduled Completion Date:	Not reported
SEP Actual Date:	Not reported
SEP Defaulted Date:	Not reported
SEP Type:	Not reported
SEP Type Description:	Not reported
Proposed Amount:	Not reported
Final Monetary Amount:	Not reported
Paid Amount:	Not reported
Final Count:	Not reported
Final Amount:	Not reported
Found Violation:	Yes
Agency Which Determined Violation:	State
Violation Short Description:	Generators - General
Date Violation was Determined:	20070523
Actual Return to Compliance Date:	20070523
Return to Compliance Qualifier:	Observed
Violation Responsible Agency:	State
Scheduled Compliance Date:	Not reported
Enforcement Identifier:	601
Date of Enforcement Action:	20070523
Enforcement Responsible Agency:	State

SAPA EXTRUDER INC (Continued) **1000383942**

Enforcement Docket Number:	Not reported
Enforcement Attorney:	Not reported
Corrective Action Component:	No
Appeal Initiated Date:	Not reported
Appeal Resolution Date:	Not reported
Disposition Status Date:	Not reported
Disposition Status:	Not reported
Disposition Status Description:	Not reported
Consent/Final Order Sequence Number:	Not reported
Consent/Final Order Respondent Name:	Not reported
Consent/Final Order Lead Agency:	Not reported
Enforcement Type:	WRITTEN INFORMAL
Enforcement Responsible Person:	Not reported
Enforcement Responsible Sub-Organization:	Not reported
SEP Sequence Number:	Not reported
SEP Expenditure Amount:	Not reported
SEP Scheduled Completion Date:	Not reported
SEP Actual Date:	Not reported
SEP Defaulted Date:	Not reported
SEP Type:	Not reported
SEP Type Description:	Not reported
Proposed Amount:	Not reported
Final Monetary Amount:	Not reported
Paid Amount:	Not reported
Final Count:	Not reported
Final Amount:	Not reported

Found Violation:	No
Agency Which Determined Violation:	Not reported
Violation Short Description:	Not reported
Date Violation was Determined:	Not reported
Actual Return to Compliance Date:	Not reported
Return to Compliance Qualifier:	Not reported
Violation Responsible Agency:	Not reported
Scheduled Compliance Date:	Not reported
Enforcement Identifier:	Not reported
Date of Enforcement Action:	Not reported
Enforcement Responsible Agency:	Not reported
Enforcement Docket Number:	Not reported
Enforcement Attorney:	Not reported
Corrective Action Component:	Not reported
Appeal Initiated Date:	Not reported
Appeal Resolution Date:	Not reported
Disposition Status Date:	Not reported
Disposition Status:	Not reported
Disposition Status Description:	Not reported
Consent/Final Order Sequence Number:	Not reported
Consent/Final Order Respondent Name:	Not reported
Consent/Final Order Lead Agency:	Not reported
Enforcement Type:	Not reported
Enforcement Responsible Person:	Not reported
Enforcement Responsible Sub-Organization:	Not reported
SEP Sequence Number:	Not reported
SEP Expenditure Amount:	Not reported
SEP Scheduled Completion Date:	Not reported
SEP Actual Date:	Not reported
SEP Defaulted Date:	Not reported

SAPA EXTRUDER INC (Continued) **1000383942**

SEP Type:	Not reported
SEP Type Description:	Not reported
Proposed Amount:	Not reported
Final Monetary Amount:	Not reported
Paid Amount:	Not reported
Final Count:	Not reported
Final Amount:	Not reported
Found Violation:	No
Agency Which Determined Violation:	Not reported
Violation Short Description:	Not reported
Date Violation was Determined:	Not reported
Actual Return to Compliance Date:	Not reported
Return to Compliance Qualifier:	Not reported
Violation Responsible Agency:	Not reported
Scheduled Compliance Date:	Not reported
Enforcement Identifier:	Not reported
Date of Enforcement Action:	Not reported
Enforcement Responsible Agency:	Not reported
Enforcement Docket Number:	Not reported
Enforcement Attorney:	Not reported
Corrective Action Component:	Not reported
Appeal Initiated Date:	Not reported
Appeal Resolution Date:	Not reported
Disposition Status Date:	Not reported
Disposition Status:	Not reported
Disposition Status Description:	Not reported
Consent/Final Order Sequence Number:	Not reported
Consent/Final Order Respondent Name:	Not reported
Consent/Final Order Lead Agency:	Not reported
Enforcement Type:	Not reported
Enforcement Responsible Person:	Not reported
Enforcement Responsible Sub-Organization:	Not reported
SEP Sequence Number:	Not reported
SEP Expenditure Amount:	Not reported
SEP Scheduled Completion Date:	Not reported
SEP Actual Date:	Not reported
SEP Defaulted Date:	Not reported
SEP Type:	Not reported
SEP Type Description:	Not reported
Proposed Amount:	Not reported
Final Monetary Amount:	Not reported
Paid Amount:	Not reported
Final Count:	Not reported
Final Amount:	Not reported
Found Violation:	No
Agency Which Determined Violation:	Not reported
Violation Short Description:	Not reported
Date Violation was Determined:	Not reported
Actual Return to Compliance Date:	Not reported
Return to Compliance Qualifier:	Not reported
Violation Responsible Agency:	Not reported
Scheduled Compliance Date:	Not reported
Enforcement Identifier:	Not reported
Date of Enforcement Action:	Not reported
Enforcement Responsible Agency:	Not reported

SAPA EXTRUDER INC (Continued) **1000383942**

Enforcement Docket Number:	Not reported
Enforcement Attorney:	Not reported
Corrective Action Component:	Not reported
Appeal Initiated Date:	Not reported
Appeal Resolution Date:	Not reported
Disposition Status Date:	Not reported
Disposition Status:	Not reported
Disposition Status Description:	Not reported
Consent/Final Order Sequence Number:	Not reported
Consent/Final Order Respondent Name:	Not reported
Consent/Final Order Lead Agency:	Not reported
Enforcement Type:	Not reported
Enforcement Responsible Person:	Not reported
Enforcement Responsible Sub-Organization:	Not reported
SEP Sequence Number:	Not reported
SEP Expenditure Amount:	Not reported
SEP Scheduled Completion Date:	Not reported
SEP Actual Date:	Not reported
SEP Defaulted Date:	Not reported
SEP Type:	Not reported
SEP Type Description:	Not reported
Proposed Amount:	Not reported
Final Monetary Amount:	Not reported
Paid Amount:	Not reported
Final Count:	Not reported
Final Amount:	Not reported

Found Violation:	Yes
Agency Which Determined Violation:	State
Violation Short Description:	Generators - General
Date Violation was Determined:	20101208
Actual Return to Compliance Date:	20161020
Return to Compliance Qualifier:	Observed
Violation Responsible Agency:	State
Scheduled Compliance Date:	Not reported
Enforcement Identifier:	Not reported
Date of Enforcement Action:	Not reported
Enforcement Responsible Agency:	Not reported
Enforcement Docket Number:	Not reported
Enforcement Attorney:	Not reported
Corrective Action Component:	Not reported
Appeal Initiated Date:	Not reported
Appeal Resolution Date:	Not reported
Disposition Status Date:	Not reported
Disposition Status:	Not reported
Disposition Status Description:	Not reported
Consent/Final Order Sequence Number:	Not reported
Consent/Final Order Respondent Name:	Not reported
Consent/Final Order Lead Agency:	Not reported
Enforcement Type:	Not reported
Enforcement Responsible Person:	Not reported
Enforcement Responsible Sub-Organization:	Not reported
SEP Sequence Number:	Not reported
SEP Expenditure Amount:	Not reported
SEP Scheduled Completion Date:	Not reported
SEP Actual Date:	Not reported
SEP Defaulted Date:	Not reported

SAPA EXTRUDER INC (Continued) **1000383942**

SEP Type:	Not reported
SEP Type Description:	Not reported
Proposed Amount:	Not reported
Final Monetary Amount:	Not reported
Paid Amount:	Not reported
Final Count:	Not reported
Final Amount:	Not reported
Found Violation:	Yes
Agency Which Determined Violation:	State
Violation Short Description:	Generators - Records/Reporting
Date Violation was Determined:	20161020
Actual Return to Compliance Date:	20161021
Return to Compliance Qualifier:	Documented
Violation Responsible Agency:	State
Scheduled Compliance Date:	Not reported
Enforcement Identifier:	Not reported
Date of Enforcement Action:	Not reported
Enforcement Responsible Agency:	Not reported
Enforcement Docket Number:	Not reported
Enforcement Attorney:	Not reported
Corrective Action Component:	Not reported
Appeal Initiated Date:	Not reported
Appeal Resolution Date:	Not reported
Disposition Status Date:	Not reported
Disposition Status:	Not reported
Disposition Status Description:	Not reported
Consent/Final Order Sequence Number:	Not reported
Consent/Final Order Respondent Name:	Not reported
Consent/Final Order Lead Agency:	Not reported
Enforcement Type:	Not reported
Enforcement Responsible Person:	Not reported
Enforcement Responsible Sub-Organization:	Not reported
SEP Sequence Number:	Not reported
SEP Expenditure Amount:	Not reported
SEP Scheduled Completion Date:	Not reported
SEP Actual Date:	Not reported
SEP Defaulted Date:	Not reported
SEP Type:	Not reported
SEP Type Description:	Not reported
Proposed Amount:	Not reported
Final Monetary Amount:	Not reported
Paid Amount:	Not reported
Final Count:	Not reported
Final Amount:	Not reported
Found Violation:	No
Agency Which Determined Violation:	Not reported
Violation Short Description:	Not reported
Date Violation was Determined:	Not reported
Actual Return to Compliance Date:	Not reported
Return to Compliance Qualifier:	Not reported
Violation Responsible Agency:	Not reported
Scheduled Compliance Date:	Not reported
Enforcement Identifier:	Not reported
Date of Enforcement Action:	Not reported
Enforcement Responsible Agency:	Not reported

SAPA EXTRUDER INC (Continued) **1000383942**

Enforcement Docket Number:	Not reported
Enforcement Attorney:	Not reported
Corrective Action Component:	Not reported
Appeal Initiated Date:	Not reported
Appeal Resolution Date:	Not reported
Disposition Status Date:	Not reported
Disposition Status:	Not reported
Disposition Status Description:	Not reported
Consent/Final Order Sequence Number:	Not reported
Consent/Final Order Respondent Name:	Not reported
Consent/Final Order Lead Agency:	Not reported
Enforcement Type:	Not reported
Enforcement Responsible Person:	Not reported
Enforcement Responsible Sub-Organization:	Not reported
SEP Sequence Number:	Not reported
SEP Expenditure Amount:	Not reported
SEP Scheduled Completion Date:	Not reported
SEP Actual Date:	Not reported
SEP Defaulted Date:	Not reported
SEP Type:	Not reported
SEP Type Description:	Not reported
Proposed Amount:	Not reported
Final Monetary Amount:	Not reported
Paid Amount:	Not reported
Final Count:	Not reported
Final Amount:	Not reported
Found Violation:	No
Agency Which Determined Violation:	Not reported
Violation Short Description:	Not reported
Date Violation was Determined:	Not reported
Actual Return to Compliance Date:	Not reported
Return to Compliance Qualifier:	Not reported
Violation Responsible Agency:	Not reported
Scheduled Compliance Date:	Not reported
Enforcement Identifier:	Not reported
Date of Enforcement Action:	Not reported
Enforcement Responsible Agency:	Not reported
Enforcement Docket Number:	Not reported
Enforcement Attorney:	Not reported
Corrective Action Component:	Not reported
Appeal Initiated Date:	Not reported
Appeal Resolution Date:	Not reported
Disposition Status Date:	Not reported
Disposition Status:	Not reported
Disposition Status Description:	Not reported
Consent/Final Order Sequence Number:	Not reported
Consent/Final Order Respondent Name:	Not reported
Consent/Final Order Lead Agency:	Not reported
Enforcement Type:	Not reported
Enforcement Responsible Person:	Not reported
Enforcement Responsible Sub-Organization:	Not reported
SEP Sequence Number:	Not reported
SEP Expenditure Amount:	Not reported
SEP Scheduled Completion Date:	Not reported
SEP Actual Date:	Not reported
SEP Defaulted Date:	Not reported

SAPA EXTRUDER INC (Continued) **1000383942**

SEP Type:	Not reported
SEP Type Description:	Not reported
Proposed Amount:	Not reported
Final Monetary Amount:	Not reported
Paid Amount:	Not reported
Final Count:	Not reported
Final Amount:	Not reported
Found Violation:	No
Agency Which Determined Violation:	Not reported
Violation Short Description:	Not reported
Date Violation was Determined:	Not reported
Actual Return to Compliance Date:	Not reported
Return to Compliance Qualifier:	Not reported
Violation Responsible Agency:	Not reported
Scheduled Compliance Date:	Not reported
Enforcement Identifier:	Not reported
Date of Enforcement Action:	Not reported
Enforcement Responsible Agency:	Not reported
Enforcement Docket Number:	Not reported
Enforcement Attorney:	Not reported
Corrective Action Component:	Not reported
Appeal Initiated Date:	Not reported
Appeal Resolution Date:	Not reported
Disposition Status Date:	Not reported
Disposition Status:	Not reported
Disposition Status Description:	Not reported
Consent/Final Order Sequence Number:	Not reported
Consent/Final Order Respondent Name:	Not reported
Consent/Final Order Lead Agency:	Not reported
Enforcement Type:	Not reported
Enforcement Responsible Person:	Not reported
Enforcement Responsible Sub-Organization:	Not reported
SEP Sequence Number:	Not reported
SEP Expenditure Amount:	Not reported
SEP Scheduled Completion Date:	Not reported
SEP Actual Date:	Not reported
SEP Defaulted Date:	Not reported
SEP Type:	Not reported
SEP Type Description:	Not reported
Proposed Amount:	Not reported
Final Monetary Amount:	Not reported
Paid Amount:	Not reported
Final Count:	Not reported
Final Amount:	Not reported
Found Violation:	Yes
Agency Which Determined Violation:	State
Violation Short Description:	Generators - General
Date Violation was Determined:	20161020
Actual Return to Compliance Date:	20170705
Return to Compliance Qualifier:	Documented
Violation Responsible Agency:	State
Scheduled Compliance Date:	Not reported
Enforcement Identifier:	Not reported
Date of Enforcement Action:	Not reported
Enforcement Responsible Agency:	Not reported

SAPA EXTRUDER INC (Continued) **1000383942**

Enforcement Docket Number:	Not reported
Enforcement Attorney:	Not reported
Corrective Action Component:	Not reported
Appeal Initiated Date:	Not reported
Appeal Resolution Date:	Not reported
Disposition Status Date:	Not reported
Disposition Status:	Not reported
Disposition Status Description:	Not reported
Consent/Final Order Sequence Number:	Not reported
Consent/Final Order Respondent Name:	Not reported
Consent/Final Order Lead Agency:	Not reported
Enforcement Type:	Not reported
Enforcement Responsible Person:	Not reported
Enforcement Responsible Sub-Organization:	Not reported
SEP Sequence Number:	Not reported
SEP Expenditure Amount:	Not reported
SEP Scheduled Completion Date:	Not reported
SEP Actual Date:	Not reported
SEP Defaulted Date:	Not reported
SEP Type:	Not reported
SEP Type Description:	Not reported
Proposed Amount:	Not reported
Final Monetary Amount:	Not reported
Paid Amount:	Not reported
Final Count:	Not reported
Final Amount:	Not reported

Found Violation:	Yes
Agency Which Determined Violation:	State
Violation Short Description:	Generators - Pre-transport
Date Violation was Determined:	20191126
Actual Return to Compliance Date:	20200108
Return to Compliance Qualifier:	Observed
Violation Responsible Agency:	State
Scheduled Compliance Date:	Not reported
Enforcement Identifier:	Not reported
Date of Enforcement Action:	Not reported
Enforcement Responsible Agency:	Not reported
Enforcement Docket Number:	Not reported
Enforcement Attorney:	Not reported
Corrective Action Component:	Not reported
Appeal Initiated Date:	Not reported
Appeal Resolution Date:	Not reported
Disposition Status Date:	Not reported
Disposition Status:	Not reported
Disposition Status Description:	Not reported
Consent/Final Order Sequence Number:	Not reported
Consent/Final Order Respondent Name:	Not reported
Consent/Final Order Lead Agency:	Not reported
Enforcement Type:	Not reported
Enforcement Responsible Person:	Not reported
Enforcement Responsible Sub-Organization:	Not reported
SEP Sequence Number:	Not reported
SEP Expenditure Amount:	Not reported
SEP Scheduled Completion Date:	Not reported
SEP Actual Date:	Not reported
SEP Defaulted Date:	Not reported

SAPA EXTRUDER INC (Continued) **1000383942**

SEP Type:	Not reported
SEP Type Description:	Not reported
Proposed Amount:	Not reported
Final Monetary Amount:	Not reported
Paid Amount:	Not reported
Final Count:	Not reported
Final Amount:	Not reported
Found Violation:	No
Agency Which Determined Violation:	Not reported
Violation Short Description:	Not reported
Date Violation was Determined:	Not reported
Actual Return to Compliance Date:	Not reported
Return to Compliance Qualifier:	Not reported
Violation Responsible Agency:	Not reported
Scheduled Compliance Date:	Not reported
Enforcement Identifier:	Not reported
Date of Enforcement Action:	Not reported
Enforcement Responsible Agency:	Not reported
Enforcement Docket Number:	Not reported
Enforcement Attorney:	Not reported
Corrective Action Component:	Not reported
Appeal Initiated Date:	Not reported
Appeal Resolution Date:	Not reported
Disposition Status Date:	Not reported
Disposition Status:	Not reported
Disposition Status Description:	Not reported
Consent/Final Order Sequence Number:	Not reported
Consent/Final Order Respondent Name:	Not reported
Consent/Final Order Lead Agency:	Not reported
Enforcement Type:	Not reported
Enforcement Responsible Person:	Not reported
Enforcement Responsible Sub-Organization:	Not reported
SEP Sequence Number:	Not reported
SEP Expenditure Amount:	Not reported
SEP Scheduled Completion Date:	Not reported
SEP Actual Date:	Not reported
SEP Defaulted Date:	Not reported
SEP Type:	Not reported
SEP Type Description:	Not reported
Proposed Amount:	Not reported
Final Monetary Amount:	Not reported
Paid Amount:	Not reported
Final Count:	Not reported
Final Amount:	Not reported
Found Violation:	Yes
Agency Which Determined Violation:	State
Violation Short Description:	Generators - Pre-transport
Date Violation was Determined:	20161020
Actual Return to Compliance Date:	20170705
Return to Compliance Qualifier:	Documented
Violation Responsible Agency:	State
Scheduled Compliance Date:	Not reported
Enforcement Identifier:	Not reported
Date of Enforcement Action:	Not reported
Enforcement Responsible Agency:	Not reported

SAPA EXTRUDER INC (Continued) **1000383942**

Enforcement Docket Number:	Not reported
Enforcement Attorney:	Not reported
Corrective Action Component:	Not reported
Appeal Initiated Date:	Not reported
Appeal Resolution Date:	Not reported
Disposition Status Date:	Not reported
Disposition Status:	Not reported
Disposition Status Description:	Not reported
Consent/Final Order Sequence Number:	Not reported
Consent/Final Order Respondent Name:	Not reported
Consent/Final Order Lead Agency:	Not reported
Enforcement Type:	Not reported
Enforcement Responsible Person:	Not reported
Enforcement Responsible Sub-Organization:	Not reported
SEP Sequence Number:	Not reported
SEP Expenditure Amount:	Not reported
SEP Scheduled Completion Date:	Not reported
SEP Actual Date:	Not reported
SEP Defaulted Date:	Not reported
SEP Type:	Not reported
SEP Type Description:	Not reported
Proposed Amount:	Not reported
Final Monetary Amount:	Not reported
Paid Amount:	Not reported
Final Count:	Not reported
Final Amount:	Not reported

Evaluation Action Summary:

Evaluation Date:	20131120
Evaluation Responsible Agency:	State
Found Violation:	No
Evaluation Type Description:	COMPLIANCE EVALUATION INSPECTION ON-SITE
Evaluation Responsible Person Identifier:	Not reported
Evaluation Responsible Sub-Organization:	Not reported
Actual Return to Compliance Date:	Not reported
Scheduled Compliance Date:	Not reported
Date of Request:	Not reported
Date Response Received:	Not reported
Request Agency:	Not reported
Former Citation:	Not reported

Evaluation Date:	20191126
Evaluation Responsible Agency:	State
Found Violation:	Yes
Evaluation Type Description:	COMPLIANCE EVALUATION INSPECTION ON-SITE
Evaluation Responsible Person Identifier:	CUPA
Evaluation Responsible Sub-Organization:	Not reported
Actual Return to Compliance Date:	20201229
Scheduled Compliance Date:	Not reported
Date of Request:	Not reported
Date Response Received:	Not reported
Request Agency:	Not reported
Former Citation:	Not reported

Evaluation Date:	20191126
Evaluation Responsible Agency:	State
Found Violation:	Yes

SAPA EXTRUDER INC (Continued) **1000383942**

Evaluation Type Description:	COMPLIANCE EVALUATION INSPECTION ON-SITE
Evaluation Responsible Person Identifier:	CUPA
Evaluation Responsible Sub-Organization:	Not reported
Actual Return to Compliance Date:	20200103
Scheduled Compliance Date:	Not reported
Date of Request:	Not reported
Date Response Received:	Not reported
Request Agency:	Not reported
Former Citation:	Not reported

Evaluation Date:	20200108
Evaluation Responsible Agency:	State
Found Violation:	No
Evaluation Type Description:	COMPLIANCE EVALUATION INSPECTION ON-SITE
Evaluation Responsible Person Identifier:	CUPA
Evaluation Responsible Sub-Organization:	Not reported
Actual Return to Compliance Date:	Not reported
Scheduled Compliance Date:	Not reported
Date of Request:	Not reported
Date Response Received:	Not reported
Request Agency:	Not reported
Former Citation:	Not reported

Evaluation Date:	20101208
Evaluation Responsible Agency:	State
Found Violation:	No
Evaluation Type Description:	SIGNIFICANT NON-COMPLIER
Evaluation Responsible Person Identifier:	Not reported
Evaluation Responsible Sub-Organization:	Not reported
Actual Return to Compliance Date:	Not reported
Scheduled Compliance Date:	Not reported
Date of Request:	Not reported
Date Response Received:	Not reported
Request Agency:	Not reported
Former Citation:	Not reported

Evaluation Date:	20161020
Evaluation Responsible Agency:	State
Found Violation:	Yes
Evaluation Type Description:	COMPLIANCE EVALUATION INSPECTION ON-SITE
Evaluation Responsible Person Identifier:	Not reported
Evaluation Responsible Sub-Organization:	Not reported
Actual Return to Compliance Date:	20170705
Scheduled Compliance Date:	Not reported
Date of Request:	Not reported
Date Response Received:	Not reported
Request Agency:	Not reported
Former Citation:	Not reported

Evaluation Date:	20200527
Evaluation Responsible Agency:	State
Found Violation:	No
Evaluation Type Description:	COMPLIANCE EVALUATION INSPECTION ON-SITE
Evaluation Responsible Person Identifier:	CUPA
Evaluation Responsible Sub-Organization:	Not reported
Actual Return to Compliance Date:	Not reported
Scheduled Compliance Date:	Not reported

SAPA EXTRUDER INC (Continued) **1000383942**

Date of Request:	Not reported
Date Response Received:	Not reported
Request Agency:	Not reported
Former Citation:	Not reported
Evaluation Date:	20110304
Evaluation Responsible Agency:	State
Found Violation:	No
Evaluation Type Description:	NOT A SIGNIFICANT NON-COMPLIER
Evaluation Responsible Person Identifier:	Not reported
Evaluation Responsible Sub-Organization:	Not reported
Actual Return to Compliance Date:	Not reported
Scheduled Compliance Date:	Not reported
Date of Request:	Not reported
Date Response Received:	Not reported
Request Agency:	Not reported
Former Citation:	Not reported
Evaluation Date:	20140417
Evaluation Responsible Agency:	State
Found Violation:	No
Evaluation Type Description:	COMPLIANCE EVALUATION INSPECTION ON-SITE
Evaluation Responsible Person Identifier:	Not reported
Evaluation Responsible Sub-Organization:	Not reported
Actual Return to Compliance Date:	Not reported
Scheduled Compliance Date:	Not reported
Date of Request:	Not reported
Date Response Received:	Not reported
Request Agency:	Not reported
Former Citation:	Not reported
Evaluation Date:	20191126
Evaluation Responsible Agency:	State
Found Violation:	Yes
Evaluation Type Description:	COMPLIANCE EVALUATION INSPECTION ON-SITE
Evaluation Responsible Person Identifier:	CUPA
Evaluation Responsible Sub-Organization:	Not reported
Actual Return to Compliance Date:	20200103
Scheduled Compliance Date:	Not reported
Date of Request:	Not reported
Date Response Received:	Not reported
Request Agency:	Not reported
Former Citation:	Not reported
Evaluation Date:	20101208
Evaluation Responsible Agency:	State
Found Violation:	Yes
Evaluation Type Description:	COMPLIANCE EVALUATION INSPECTION ON-SITE
Evaluation Responsible Person Identifier:	CUPA
Evaluation Responsible Sub-Organization:	Not reported
Actual Return to Compliance Date:	20161020
Scheduled Compliance Date:	Not reported
Date of Request:	Not reported
Date Response Received:	Not reported
Request Agency:	Not reported
Former Citation:	Not reported

SAPA EXTRUDER INC (Continued) **1000383942**

Evaluation Date:	20101208
Evaluation Responsible Agency:	State
Found Violation:	Yes
Evaluation Type Description:	COMPLIANCE EVALUATION INSPECTION ON-SITE
Evaluation Responsible Person Identifier:	CUPA
Evaluation Responsible Sub-Organization:	Not reported
Actual Return to Compliance Date:	20161020
Scheduled Compliance Date:	Not reported
Date of Request:	Not reported
Date Response Received:	Not reported
Request Agency:	Not reported
Former Citation:	Not reported

Evaluation Date:	20070523
Evaluation Responsible Agency:	State
Found Violation:	Yes
Evaluation Type Description:	COMPLIANCE EVALUATION INSPECTION ON-SITE
Evaluation Responsible Person Identifier:	Not reported
Evaluation Responsible Sub-Organization:	Not reported
Actual Return to Compliance Date:	20070523
Scheduled Compliance Date:	Not reported
Date of Request:	Not reported
Date Response Received:	Not reported
Request Agency:	Not reported
Former Citation:	Not reported

Evaluation Date:	20220909
Evaluation Responsible Agency:	State
Found Violation:	No
Evaluation Type Description:	COMPLIANCE EVALUATION INSPECTION ON-SITE
Evaluation Responsible Person Identifier:	CUPA
Evaluation Responsible Sub-Organization:	Not reported
Actual Return to Compliance Date:	Not reported
Scheduled Compliance Date:	Not reported
Date of Request:	Not reported
Date Response Received:	Not reported
Request Agency:	Not reported
Former Citation:	Not reported

Evaluation Date:	20200512
Evaluation Responsible Agency:	State
Found Violation:	No
Evaluation Type Description:	COMPLIANCE EVALUATION INSPECTION ON-SITE
Evaluation Responsible Person Identifier:	CUPA
Evaluation Responsible Sub-Organization:	Not reported
Actual Return to Compliance Date:	Not reported
Scheduled Compliance Date:	Not reported
Date of Request:	Not reported
Date Response Received:	Not reported
Request Agency:	Not reported
Former Citation:	Not reported

Evaluation Date:	20170707
Evaluation Responsible Agency:	State
Found Violation:	No
Evaluation Type Description:	COMPLIANCE EVALUATION INSPECTION ON-SITE
Evaluation Responsible Person Identifier:	Not reported

SAPA EXTRUDER INC (Continued) **1000383942**

Evaluation Responsible Sub-Organization:	Not reported
Actual Return to Compliance Date:	Not reported
Scheduled Compliance Date:	Not reported
Date of Request:	Not reported
Date Response Received:	Not reported
Request Agency:	Not reported
Former Citation:	Not reported

Evaluation Date:	20101208
Evaluation Responsible Agency:	State
Found Violation:	Yes
Evaluation Type Description:	COMPLIANCE EVALUATION INSPECTION ON-SITE
Evaluation Responsible Person Identifier:	CUPA
Evaluation Responsible Sub-Organization:	Not reported
Actual Return to Compliance Date:	20161020
Scheduled Compliance Date:	Not reported
Date of Request:	Not reported
Date Response Received:	Not reported
Request Agency:	Not reported
Former Citation:	Not reported

Evaluation Date:	20161020
Evaluation Responsible Agency:	State
Found Violation:	Yes
Evaluation Type Description:	COMPLIANCE EVALUATION INSPECTION ON-SITE
Evaluation Responsible Person Identifier:	Not reported
Evaluation Responsible Sub-Organization:	Not reported
Actual Return to Compliance Date:	20161021
Scheduled Compliance Date:	Not reported
Date of Request:	Not reported
Date Response Received:	Not reported
Request Agency:	Not reported
Former Citation:	Not reported

Evaluation Date:	20200114
Evaluation Responsible Agency:	State
Found Violation:	No
Evaluation Type Description:	COMPLIANCE EVALUATION INSPECTION ON-SITE
Evaluation Responsible Person Identifier:	CUPA
Evaluation Responsible Sub-Organization:	Not reported
Actual Return to Compliance Date:	Not reported
Scheduled Compliance Date:	Not reported
Date of Request:	Not reported
Date Response Received:	Not reported
Request Agency:	Not reported
Former Citation:	Not reported

Evaluation Date:	20170630
Evaluation Responsible Agency:	State
Found Violation:	No
Evaluation Type Description:	COMPLIANCE EVALUATION INSPECTION ON-SITE
Evaluation Responsible Person Identifier:	Not reported
Evaluation Responsible Sub-Organization:	Not reported
Actual Return to Compliance Date:	Not reported
Scheduled Compliance Date:	Not reported
Date of Request:	Not reported
Date Response Received:	Not reported

SAPA EXTRUDER INC (Continued) **1000383942**

Request Agency:	Not reported
Former Citation:	Not reported
Evaluation Date:	20200529
Evaluation Responsible Agency:	State
Found Violation:	No
Evaluation Type Description:	COMPLIANCE EVALUATION INSPECTION ON-SITE
Evaluation Responsible Person Identifier:	CUPA
Evaluation Responsible Sub-Organization:	Not reported
Actual Return to Compliance Date:	Not reported
Scheduled Compliance Date:	Not reported
Date of Request:	Not reported
Date Response Received:	Not reported
Request Agency:	Not reported
Former Citation:	Not reported
Evaluation Date:	20161020
Evaluation Responsible Agency:	State
Found Violation:	Yes
Evaluation Type Description:	COMPLIANCE EVALUATION INSPECTION ON-SITE
Evaluation Responsible Person Identifier:	Not reported
Evaluation Responsible Sub-Organization:	Not reported
Actual Return to Compliance Date:	20170705
Scheduled Compliance Date:	Not reported
Date of Request:	Not reported
Date Response Received:	Not reported
Request Agency:	Not reported
Former Citation:	Not reported
Evaluation Date:	20191126
Evaluation Responsible Agency:	State
Found Violation:	Yes
Evaluation Type Description:	COMPLIANCE EVALUATION INSPECTION ON-SITE
Evaluation Responsible Person Identifier:	CUPA
Evaluation Responsible Sub-Organization:	Not reported
Actual Return to Compliance Date:	20200108
Scheduled Compliance Date:	Not reported
Date of Request:	Not reported
Date Response Received:	Not reported
Request Agency:	Not reported
Former Citation:	Not reported
Evaluation Date:	20200103
Evaluation Responsible Agency:	State
Found Violation:	No
Evaluation Type Description:	COMPLIANCE EVALUATION INSPECTION ON-SITE
Evaluation Responsible Person Identifier:	CUPA
Evaluation Responsible Sub-Organization:	Not reported
Actual Return to Compliance Date:	Not reported
Scheduled Compliance Date:	Not reported
Date of Request:	Not reported
Date Response Received:	Not reported
Request Agency:	Not reported
Former Citation:	Not reported
Evaluation Date:	20161020
Evaluation Responsible Agency:	State

SAPA EXTRUDER INC (Continued) **1000383942**

Found Violation:	Yes
Evaluation Type Description:	COMPLIANCE EVALUATION INSPECTION ON-SITE
Evaluation Responsible Person Identifier:	Not reported
Evaluation Responsible Sub-Organization:	Not reported
Actual Return to Compliance Date:	20170705
Scheduled Compliance Date:	Not reported
Date of Request:	Not reported
Date Response Received:	Not reported
Request Agency:	Not reported
Former Citation:	Not reported

ICIS:

Enforcement Action ID:	CASCAA0000060370070800047
FRS ID:	110009531453
Action Name:	SAPA EXTRUDER INC 060370070800047
Facility Name:	SAPA EXTRUDER INC
Facility Address:	18111 E RAILROAD ST CITY OF INDUSTRY, CA 91748
Enforcement Action Type:	Administrative Order
Facility County:	LOS ANGELES
Program System Acronym:	AIR
Enforcement Action Forum Desc:	Administrative - Formal
EA Type Code:	SCAAAO
Facility SIC Code:	3341
Federal Facility ID:	Not reported
Latitude in Decimal Degrees:	33.996867
Longitude in Decimal Degrees:	-117.908519
Permit Type Desc:	Not reported
Program System Acronym:	CASCA0000603700708
Facility NAICS Code:	331316
Tribal Land Code:	Not reported

Enforcement Action ID:	CASCAA0000060370070800046
FRS ID:	110009531453
Action Name:	SAPA EXTRUDER INC 060370070800046
Facility Name:	SAPA EXTRUDER INC
Facility Address:	18111 E RAILROAD ST CITY OF INDUSTRY, CA 91748
Enforcement Action Type:	Notice of Violation
Facility County:	LOS ANGELES
Program System Acronym:	AIR
Enforcement Action Forum Desc:	Administrative - Informal
EA Type Code:	NOV
Facility SIC Code:	3341
Federal Facility ID:	Not reported
Latitude in Decimal Degrees:	33.996867
Longitude in Decimal Degrees:	-117.908519
Permit Type Desc:	Not reported
Program System Acronym:	CASCA0000603700708
Facility NAICS Code:	331316
Tribal Land Code:	Not reported

Enforcement Action ID:	CASCAA0000060370070800030
FRS ID:	110009531453
Action Name:	SAPA EXTRUDER INC 060370070800030
Facility Name:	SAPA EXTRUDER INC

SAPA EXTRUDER INC (Continued) **1000383942**

Facility Address:	18111 E RAILROAD ST CITY OF INDUSTRY, CA 91748
Enforcement Action Type:	Administrative Order
Facility County:	LOS ANGELES
Program System Acronym:	AIR
Enforcement Action Forum Desc:	Administrative - Formal
EA Type Code:	SCAAAO
Facility SIC Code:	3341
Federal Facility ID:	Not reported
Latitude in Decimal Degrees:	33.996867
Longitude in Decimal Degrees:	-117.908519
Permit Type Desc:	Not reported
Program System Acronym:	CASCA0000603700708
Facility NAICS Code:	331316
Tribal Land Code:	Not reported

Enforcement Action ID:	CASCAA0000060370070800029
FRS ID:	110009531453
Action Name:	SAPA EXTRUDER INC 060370070800029
Facility Name:	SAPA EXTRUDER INC
Facility Address:	18111 E RAILROAD ST CITY OF INDUSTRY, CA 91748
Enforcement Action Type:	Notice of Violation
Facility County:	LOS ANGELES
Program System Acronym:	AIR
Enforcement Action Forum Desc:	Administrative - Informal
EA Type Code:	NOV
Facility SIC Code:	3341
Federal Facility ID:	Not reported
Latitude in Decimal Degrees:	33.996867
Longitude in Decimal Degrees:	-117.908519
Permit Type Desc:	Not reported
Program System Acronym:	CASCA0000603700708
Facility NAICS Code:	331316
Tribal Land Code:	Not reported

US AIRS (AFS):

Region Code:	09
County Code:	CA037
Programmatic ID:	AIR CASCA0000603700708
Facility Registry ID:	110009531453
D and B Number:	Not reported
Facility Site Name:	SAPA EXTRUDER INC
Primary SIC Code:	3341
NAICS Code:	331316
Default Air Classification Code:	MAJ
Facility Type of Ownership Code:	POF
Air CMS Category Code:	TVM
HPV Status:	Not reported

US AIRS (AFS):

Region Code:	09
Programmatic ID:	AIR CASCA0000603700708
Facility Registry ID:	110009531453
Air Operating Status Code:	OPR
Default Air Classification Code:	MAJ

SAPA EXTRUDER INC (Continued) **1000383942**

Air Program: Title V Permits
Activity Date: 2016-08-29 00:00:00
Activity Status Date: 2016-09-29 12:12:21
Activity Group: Compliance Monitoring
Activity Type: Inspection/Evaluation
Activity Status: Active

Air Program: State Implementation Plan for National Primary and Secondary Ambient Air Quality Standards
Activity Date: 2016-08-25 00:00:00
Activity Status Date: 2016-09-29 12:14:15
Activity Group: Compliance Monitoring
Activity Type: Inspection/Evaluation
Activity Status: Active

Air Program: Title V Permits
Activity Date: 2016-08-25 00:00:00
Activity Status Date: 2016-09-29 12:14:15
Activity Group: Compliance Monitoring
Activity Type: Inspection/Evaluation
Activity Status: Active

Air Program: State Implementation Plan for National Primary and Secondary Ambient Air Quality Standards
Activity Date: 2015-12-10 00:00:00
Activity Status Date: 2015-12-15 18:21:02
Activity Group: Compliance Monitoring
Activity Type: Inspection/Evaluation
Activity Status: Active

Air Program: State Implementation Plan for National Primary and Secondary Ambient Air Quality Standards
Activity Date: 2015-12-10 00:00:00
Activity Status Date: 2015-12-15 18:23:30
Activity Group: Compliance Monitoring
Activity Type: Inspection/Evaluation
Activity Status: Active

Air Program: Title V Permits
Activity Date: 2015-12-10 00:00:00
Activity Status Date: 2015-12-15 18:23:30
Activity Group: Compliance Monitoring
Activity Type: Inspection/Evaluation
Activity Status: Active

Air Program: Title V Permits
Activity Date: 2015-12-10 00:00:00
Activity Status Date: 2015-12-15 18:21:02
Activity Group: Compliance Monitoring
Activity Type: Inspection/Evaluation
Activity Status: Active

Air Program: Title V Permits
Activity Date: 2015-10-07 00:00:00
Activity Status Date: 2015-12-15 18:22:42
Activity Group: Compliance Monitoring
Activity Type: Inspection/Evaluation
Activity Status: Active

Air Program: State Implementation Plan for National Primary and Secondary Ambient Air Quality Standards

SAPA EXTRUDER INC (Continued) **1000383942**

Activity Date: 2015-08-28 00:00:00
Activity Status Date: 2015-09-29 17:05:16
Activity Group: Compliance Monitoring
Activity Type: Inspection/Evaluation
Activity Status: Active

Air Program: Title V Permits
Activity Date: 2015-08-28 00:00:00
Activity Status Date: 2015-09-29 17:05:16
Activity Group: Compliance Monitoring
Activity Type: Inspection/Evaluation
Activity Status: Active

Air Program: Title V Permits
Activity Date: 2014-10-07 00:00:00
Activity Status Date: Not reported
Activity Group: Compliance Monitoring
Activity Type: Inspection/Evaluation
Activity Status: Not reported

Air Program: State Implementation Plan for National Primary and Secondary Ambient Air Quality Standards
Activity Date: 2014-10-07 00:00:00
Activity Status Date: Not reported
Activity Group: Compliance Monitoring
Activity Type: Inspection/Evaluation
Activity Status: Not reported

Air Program: Title V Permits
Activity Date: 2014-09-18 00:00:00
Activity Status Date: Not reported
Activity Group: Compliance Monitoring
Activity Type: Inspection/Evaluation
Activity Status: Not reported

Air Program: State Implementation Plan for National Primary and Secondary Ambient Air Quality Standards
Activity Date: 2014-09-18 00:00:00
Activity Status Date: Not reported
Activity Group: Compliance Monitoring
Activity Type: Inspection/Evaluation
Activity Status: Not reported

Air Program: Title V Permits
Activity Date: 2014-08-29 00:00:00
Activity Status Date: Not reported
Activity Group: Compliance Monitoring
Activity Type: Inspection/Evaluation
Activity Status: Not reported

Air Program: State Implementation Plan for National Primary and Secondary Ambient Air Quality Standards
Activity Date: 2014-08-29 00:00:00
Activity Status Date: Not reported
Activity Group: Compliance Monitoring
Activity Type: Inspection/Evaluation
Activity Status: Not reported

Air Program: State Implementation Plan for National Primary and Secondary Ambient Air Quality Standards
Activity Date: 2014-04-11 00:00:00

SAPA EXTRUDER INC (Continued) **1000383942**

Activity Status Date: Not reported
Activity Group: Compliance Monitoring
Activity Type: Inspection/Evaluation
Activity Status: Not reported

Air Program: Title V Permits
Activity Date: 2014-04-11 00:00:00
Activity Status Date: Not reported
Activity Group: Compliance Monitoring
Activity Type: Inspection/Evaluation
Activity Status: Not reported

Air Program: Title V Permits
Activity Date: 2014-03-14 00:00:00
Activity Status Date: Not reported
Activity Group: Compliance Monitoring
Activity Type: Inspection/Evaluation
Activity Status: Not reported

Air Program: State Implementation Plan for National Primary and Secondary Ambient Air Quality Standards
Activity Date: 2014-03-14 00:00:00
Activity Status Date: Not reported
Activity Group: Compliance Monitoring
Activity Type: Inspection/Evaluation
Activity Status: Not reported

Air Program: State Implementation Plan for National Primary and Secondary Ambient Air Quality Standards
Activity Date: 2013-12-31 00:00:00
Activity Status Date: Not reported
Activity Group: Compliance Monitoring
Activity Type: Inspection/Evaluation
Activity Status: Not reported

Air Program: Title V Permits
Activity Date: 2013-12-31 00:00:00
Activity Status Date: Not reported
Activity Group: Compliance Monitoring
Activity Type: Inspection/Evaluation
Activity Status: Not reported

Air Program: Title V Permits
Activity Date: 2013-12-17 00:00:00
Activity Status Date: Not reported
Activity Group: Compliance Monitoring
Activity Type: Inspection/Evaluation
Activity Status: Not reported

Air Program: State Implementation Plan for National Primary and Secondary Ambient Air Quality Standards
Activity Date: 2013-12-17 00:00:00
Activity Status Date: Not reported
Activity Group: Compliance Monitoring
Activity Type: Inspection/Evaluation
Activity Status: Not reported

Air Program: State Implementation Plan for National Primary and Secondary Ambient Air Quality Standards
Activity Date: 2013-08-29 00:00:00
Activity Status Date: Not reported

SAPA EXTRUDER INC (Continued) **1000383942**

Activity Group: Compliance Monitoring
Activity Type: Inspection/Evaluation
Activity Status: Not reported

Air Program: Title V Permits
Activity Date: 2013-08-29 00:00:00
Activity Status Date: Not reported
Activity Group: Compliance Monitoring
Activity Type: Inspection/Evaluation
Activity Status: Not reported

Air Program: State Implementation Plan for National Primary and Secondary Ambient Air Quality Standards
Activity Date: 2013-04-04 00:00:00
Activity Status Date: Not reported
Activity Group: Compliance Monitoring
Activity Type: Inspection/Evaluation
Activity Status: Not reported

Air Program: Title V Permits
Activity Date: 2013-04-04 00:00:00
Activity Status Date: Not reported
Activity Group: Compliance Monitoring
Activity Type: Inspection/Evaluation
Activity Status: Not reported

Air Program: State Implementation Plan for National Primary and Secondary Ambient Air Quality Standards
Activity Date: 2012-11-21 00:00:00
Activity Status Date: Not reported
Activity Group: Compliance Monitoring
Activity Type: Inspection/Evaluation
Activity Status: Not reported

Air Program: Title V Permits
Activity Date: 2012-11-21 00:00:00
Activity Status Date: Not reported
Activity Group: Compliance Monitoring
Activity Type: Inspection/Evaluation
Activity Status: Not reported

Air Program: State Implementation Plan for National Primary and Secondary Ambient Air Quality Standards
Activity Date: 2012-11-20 00:00:00
Activity Status Date: Not reported
Activity Group: Compliance Monitoring
Activity Type: Inspection/Evaluation
Activity Status: Not reported

Air Program: Title V Permits
Activity Date: 2012-11-20 00:00:00
Activity Status Date: Not reported
Activity Group: Compliance Monitoring
Activity Type: Inspection/Evaluation
Activity Status: Not reported

Air Program: State Implementation Plan for National Primary and Secondary Ambient Air Quality Standards
Activity Date: 2012-08-17 00:00:00
Activity Status Date: Not reported
Activity Group: Compliance Monitoring

SAPA EXTRUDER INC (Continued) **1000383942**

Activity Type: Inspection/Evaluation
Activity Status: Not reported

Air Program: Title V Permits
Activity Date: 2012-08-17 00:00:00
Activity Status Date: Not reported
Activity Group: Compliance Monitoring
Activity Type: Inspection/Evaluation
Activity Status: Not reported

Air Program: State Implementation Plan for National Primary and Secondary Ambient Air Quality Standards
Activity Date: 2012-03-13 00:00:00
Activity Status Date: Not reported
Activity Group: Compliance Monitoring
Activity Type: Inspection/Evaluation
Activity Status: Not reported

Air Program: Title V Permits
Activity Date: 2012-03-13 00:00:00
Activity Status Date: Not reported
Activity Group: Compliance Monitoring
Activity Type: Inspection/Evaluation
Activity Status: Not reported

Air Program: State Implementation Plan for National Primary and Secondary Ambient Air Quality Standards
Activity Date: 2011-11-08 00:00:00
Activity Status Date: Not reported
Activity Group: Compliance Monitoring
Activity Type: Inspection/Evaluation
Activity Status: Not reported

Air Program: Title V Permits
Activity Date: 2011-11-08 00:00:00
Activity Status Date: Not reported
Activity Group: Compliance Monitoring
Activity Type: Inspection/Evaluation
Activity Status: Not reported

Air Program: State Implementation Plan for National Primary and Secondary Ambient Air Quality Standards
Activity Date: 2011-11-03 00:00:00
Activity Status Date: Not reported
Activity Group: Compliance Monitoring
Activity Type: Inspection/Evaluation
Activity Status: Not reported

Air Program: Title V Permits
Activity Date: 2011-11-03 00:00:00
Activity Status Date: Not reported
Activity Group: Compliance Monitoring
Activity Type: Inspection/Evaluation
Activity Status: Not reported

Air Program: State Implementation Plan for National Primary and Secondary Ambient Air Quality Standards
Activity Date: 2011-08-25 00:00:00
Activity Status Date: Not reported
Activity Group: Compliance Monitoring
Activity Type: Inspection/Evaluation

SAPA EXTRUDER INC (Continued) **1000383942**

Activity Status: Not reported

Air Program: Title V Permits
Activity Date: 2011-08-25 00:00:00
Activity Status Date: Not reported
Activity Group: Compliance Monitoring
Activity Type: Inspection/Evaluation
Activity Status: Not reported

Air Program: Title V Permits
Activity Date: 2011-08-11 00:00:00
Activity Status Date: Not reported
Activity Group: Compliance Monitoring
Activity Type: Inspection/Evaluation
Activity Status: Not reported

Air Program: State Implementation Plan for National Primary and Secondary Ambient Air Quality Standards
Activity Date: 2011-08-11 00:00:00
Activity Status Date: Not reported
Activity Group: Compliance Monitoring
Activity Type: Inspection/Evaluation
Activity Status: Not reported

Air Program: State Implementation Plan for National Primary and Secondary Ambient Air Quality Standards
Activity Date: 2011-03-16 00:00:00
Activity Status Date: Not reported
Activity Group: Compliance Monitoring
Activity Type: Inspection/Evaluation
Activity Status: Not reported

Air Program: Title V Permits
Activity Date: 2011-03-16 00:00:00
Activity Status Date: Not reported
Activity Group: Compliance Monitoring
Activity Type: Inspection/Evaluation
Activity Status: Not reported

Air Program: State Implementation Plan for National Primary and Secondary Ambient Air Quality Standards
Activity Date: 2010-12-02 00:00:00
Activity Status Date: Not reported
Activity Group: Compliance Monitoring
Activity Type: Inspection/Evaluation
Activity Status: Not reported

Air Program: Title V Permits
Activity Date: 2010-12-02 00:00:00
Activity Status Date: Not reported
Activity Group: Compliance Monitoring
Activity Type: Inspection/Evaluation
Activity Status: Not reported

Air Program: State Implementation Plan for National Primary and Secondary Ambient Air Quality Standards
Activity Date: 2010-09-22 00:00:00
Activity Status Date: Not reported
Activity Group: Compliance Monitoring
Activity Type: Inspection/Evaluation
Activity Status: Not reported

SAPA EXTRUDER INC (Continued) **1000383942**

Air Program: Title V Permits
Activity Date: 2010-09-22 00:00:00
Activity Status Date: Not reported
Activity Group: Compliance Monitoring
Activity Type: Inspection/Evaluation
Activity Status: Not reported

Air Program: Title V Permits
Activity Date: 2010-08-27 00:00:00
Activity Status Date: Not reported
Activity Group: Compliance Monitoring
Activity Type: Inspection/Evaluation
Activity Status: Not reported

Air Program: State Implementation Plan for National Primary and Secondary Ambient Air Quality Standards
Activity Date: 2010-08-27 00:00:00
Activity Status Date: Not reported
Activity Group: Compliance Monitoring
Activity Type: Inspection/Evaluation
Activity Status: Not reported

Air Program: Title V Permits
Activity Date: 2010-02-05 00:00:00
Activity Status Date: Not reported
Activity Group: Compliance Monitoring
Activity Type: Inspection/Evaluation
Activity Status: Not reported

Air Program: State Implementation Plan for National Primary and Secondary Ambient Air Quality Standards
Activity Date: 2010-02-05 00:00:00
Activity Status Date: Not reported
Activity Group: Compliance Monitoring
Activity Type: Inspection/Evaluation
Activity Status: Not reported

Air Program: Title V Permits
Activity Date: 2009-09-15 00:00:00
Activity Status Date: Not reported
Activity Group: Compliance Monitoring
Activity Type: Inspection/Evaluation
Activity Status: Not reported

Air Program: State Implementation Plan for National Primary and Secondary Ambient Air Quality Standards
Activity Date: 2009-09-15 00:00:00
Activity Status Date: Not reported
Activity Group: Compliance Monitoring
Activity Type: Inspection/Evaluation
Activity Status: Not reported

Air Program: Title V Permits
Activity Date: 2009-09-14 00:00:00
Activity Status Date: Not reported
Activity Group: Compliance Monitoring
Activity Type: Inspection/Evaluation
Activity Status: Not reported

Air Program: State Implementation Plan for National Primary and Secondary Ambient Air Quality Standards

SAPA EXTRUDER INC (Continued) **1000383942**

Activity Date: 2009-09-14 00:00:00
Activity Status Date: Not reported
Activity Group: Compliance Monitoring
Activity Type: Inspection/Evaluation
Activity Status: Not reported

Air Program: State Implementation Plan for National Primary and Secondary Ambient Air Quality Standards
Activity Date: 2009-08-28 00:00:00
Activity Status Date: Not reported
Activity Group: Compliance Monitoring
Activity Type: Inspection/Evaluation
Activity Status: Not reported

Air Program: Title V Permits
Activity Date: 2009-08-28 00:00:00
Activity Status Date: Not reported
Activity Group: Compliance Monitoring
Activity Type: Inspection/Evaluation
Activity Status: Not reported

Air Program: Title V Permits
Activity Date: 2009-01-18 00:00:00
Activity Status Date: Not reported
Activity Group: Compliance Monitoring
Activity Type: Inspection/Evaluation
Activity Status: Not reported

Air Program: State Implementation Plan for National Primary and Secondary Ambient Air Quality Standards
Activity Date: 2009-01-18 00:00:00
Activity Status Date: Not reported
Activity Group: Compliance Monitoring
Activity Type: Inspection/Evaluation
Activity Status: Not reported

Air Program: Title V Permits
Activity Date: 2008-08-17 00:00:00
Activity Status Date: Not reported
Activity Group: Compliance Monitoring
Activity Type: Inspection/Evaluation
Activity Status: Not reported

Air Program: State Implementation Plan for National Primary and Secondary Ambient Air Quality Standards
Activity Date: 2008-08-17 00:00:00
Activity Status Date: Not reported
Activity Group: Compliance Monitoring
Activity Type: Inspection/Evaluation
Activity Status: Not reported

Air Program: Title V Permits
Activity Date: 2008-07-21 00:00:00
Activity Status Date: Not reported
Activity Group: Compliance Monitoring
Activity Type: Inspection/Evaluation
Activity Status: Not reported

Air Program: State Implementation Plan for National Primary and Secondary Ambient Air Quality Standards
Activity Date: 2008-07-21 00:00:00

SAPA EXTRUDER INC (Continued) **1000383942**

Activity Status Date: Not reported
Activity Group: Compliance Monitoring
Activity Type: Inspection/Evaluation
Activity Status: Not reported

Air Program: State Implementation Plan for National Primary and Secondary Ambient Air Quality Standards
Activity Date: 2008-06-05 00:00:00
Activity Status Date: Not reported
Activity Group: Compliance Monitoring
Activity Type: Inspection/Evaluation
Activity Status: Not reported

Air Program: Title V Permits
Activity Date: 2008-06-05 00:00:00
Activity Status Date: Not reported
Activity Group: Compliance Monitoring
Activity Type: Inspection/Evaluation
Activity Status: Not reported

Air Program: State Implementation Plan for National Primary and Secondary Ambient Air Quality Standards
Activity Date: 2007-09-18 00:00:00
Activity Status Date: Not reported
Activity Group: Compliance Monitoring
Activity Type: Inspection/Evaluation
Activity Status: Not reported

Air Program: Title V Permits
Activity Date: 2007-09-18 00:00:00
Activity Status Date: Not reported
Activity Group: Compliance Monitoring
Activity Type: Inspection/Evaluation
Activity Status: Not reported

Air Program: State Implementation Plan for National Primary and Secondary Ambient Air Quality Standards
Activity Date: 2007-08-26 00:00:00
Activity Status Date: Not reported
Activity Group: Compliance Monitoring
Activity Type: Inspection/Evaluation
Activity Status: Not reported

Air Program: Title V Permits
Activity Date: 2007-08-26 00:00:00
Activity Status Date: Not reported
Activity Group: Compliance Monitoring
Activity Type: Inspection/Evaluation
Activity Status: Not reported

Air Program: MACT Standards (40 CFR Part 63)
Activity Date: 2007-08-15 00:00:00
Activity Status Date: Not reported
Activity Group: Compliance Monitoring
Activity Type: Information Request
Activity Status: Not reported

Air Program: State Implementation Plan for National Primary and Secondary Ambient Air Quality Standards
Activity Date: 2006-09-21 00:00:00
Activity Status Date: Not reported

SAPA EXTRUDER INC (Continued) **1000383942**

Activity Group: Compliance Monitoring
Activity Type: Inspection/Evaluation
Activity Status: Not reported

Air Program: Title V Permits
Activity Date: 2006-09-21 00:00:00
Activity Status Date: Not reported
Activity Group: Compliance Monitoring
Activity Type: Inspection/Evaluation
Activity Status: Not reported

Air Program: Title V Permits
Activity Date: 2006-08-20 00:00:00
Activity Status Date: Not reported
Activity Group: Compliance Monitoring
Activity Type: Inspection/Evaluation
Activity Status: Not reported

Air Program: State Implementation Plan for National Primary and Secondary Ambient Air Quality Standards
Activity Date: 2006-08-20 00:00:00
Activity Status Date: Not reported
Activity Group: Compliance Monitoring
Activity Type: Inspection/Evaluation
Activity Status: Not reported

Air Program: Title V Permits
Activity Date: 2006-05-31 00:00:00
Activity Status Date: 2006-05-31 00:00:00
Activity Group: Enforcement Action
Activity Type: Administrative - Formal
Activity Status: Final Order Issued

Air Program: State Implementation Plan for National Primary and Secondary Ambient Air Quality Standards
Activity Date: 2006-05-31 00:00:00
Activity Status Date: 2006-05-31 00:00:00
Activity Group: Enforcement Action
Activity Type: Administrative - Formal
Activity Status: Final Order Issued

Air Program: State Implementation Plan for National Primary and Secondary Ambient Air Quality Standards
Activity Date: 2006-03-15 00:00:00
Activity Status Date: 2006-03-15 00:00:00
Activity Group: Enforcement Action
Activity Type: Administrative - Informal
Activity Status: Achieved

Air Program: Title V Permits
Activity Date: 2006-03-15 00:00:00
Activity Status Date: 2006-03-15 00:00:00
Activity Group: Enforcement Action
Activity Type: Administrative - Informal
Activity Status: Achieved

Air Program: Title V Permits
Activity Date: 2006-02-16 00:00:00
Activity Status Date: Not reported
Activity Group: Compliance Monitoring

SAPA EXTRUDER INC (Continued) **1000383942**

Activity Type: Inspection/Evaluation
Activity Status: Not reported

Air Program: State Implementation Plan for National Primary and Secondary Ambient Air Quality Standards
Activity Date: 2006-02-16 00:00:00
Activity Status Date: Not reported
Activity Group: Compliance Monitoring
Activity Type: Inspection/Evaluation
Activity Status: Not reported

Air Program: State Implementation Plan for National Primary and Secondary Ambient Air Quality Standards
Activity Date: 2005-09-30 00:00:00
Activity Status Date: Not reported
Activity Group: Compliance Monitoring
Activity Type: Inspection/Evaluation
Activity Status: Not reported

Air Program: Title V Permits
Activity Date: 2005-09-30 00:00:00
Activity Status Date: Not reported
Activity Group: Compliance Monitoring
Activity Type: Inspection/Evaluation
Activity Status: Not reported

Air Program: State Implementation Plan for National Primary and Secondary Ambient Air Quality Standards
Activity Date: 2005-08-22 00:00:00
Activity Status Date: Not reported
Activity Group: Compliance Monitoring
Activity Type: Inspection/Evaluation
Activity Status: Not reported

Air Program: Title V Permits
Activity Date: 2005-08-22 00:00:00
Activity Status Date: Not reported
Activity Group: Compliance Monitoring
Activity Type: Inspection/Evaluation
Activity Status: Not reported

Air Program: Title V Permits
Activity Date: 2005-06-13 00:00:00
Activity Status Date: Not reported
Activity Group: Compliance Monitoring
Activity Type: Inspection/Evaluation
Activity Status: Not reported

Air Program: State Implementation Plan for National Primary and Secondary Ambient Air Quality Standards
Activity Date: 2005-06-13 00:00:00
Activity Status Date: Not reported
Activity Group: Compliance Monitoring
Activity Type: Inspection/Evaluation
Activity Status: Not reported

Air Program: Title V Permits
Activity Date: 2004-05-03 00:00:00
Activity Status Date: Not reported
Activity Group: Compliance Monitoring
Activity Type: Inspection/Evaluation

SAPA EXTRUDER INC (Continued) **1000383942**

Activity Status: Not reported

Air Program: MACT Standards (40 CFR Part 63)
Activity Date: 2004-05-03 00:00:00
Activity Status Date: Not reported
Activity Group: Compliance Monitoring
Activity Type: Inspection/Evaluation
Activity Status: Not reported

Air Program: State Implementation Plan for National Primary and Secondary Ambient Air Quality Standards
Activity Date: 2004-05-03 00:00:00
Activity Status Date: Not reported
Activity Group: Compliance Monitoring
Activity Type: Inspection/Evaluation
Activity Status: Not reported

Air Program: Title V Permits
Activity Date: 2003-09-30 00:00:00
Activity Status Date: Not reported
Activity Group: Compliance Monitoring
Activity Type: Inspection/Evaluation
Activity Status: Not reported

Air Program: Title V Permits
Activity Date: 2003-09-29 00:00:00
Activity Status Date: Not reported
Activity Group: Compliance Monitoring
Activity Type: Inspection/Evaluation
Activity Status: Not reported

Air Program: Title V Permits
Activity Date: 2003-03-06 00:00:00
Activity Status Date: Not reported
Activity Group: Compliance Monitoring
Activity Type: Inspection/Evaluation
Activity Status: Not reported

Air Program: Title V Permits
Activity Date: 2003-02-28 00:00:00
Activity Status Date: Not reported
Activity Group: Compliance Monitoring
Activity Type: Inspection/Evaluation
Activity Status: Not reported

Air Program: Title V Permits
Activity Date: 2002-08-28 00:00:00
Activity Status Date: Not reported
Activity Group: Compliance Monitoring
Activity Type: Inspection/Evaluation
Activity Status: Not reported

Air Program: Title V Permits
Activity Date: 2002-03-12 00:00:00
Activity Status Date: 2002-03-12 00:00:00
Activity Group: Enforcement Action
Activity Type: Administrative - Formal
Activity Status: Final Order Issued

SAPA EXTRUDER INC (Continued) **1000383942**

Air Program: Title V Permits
Activity Date: 2001-10-12 00:00:00
Activity Status Date: 2001-10-12 00:00:00
Activity Group: Enforcement Action
Activity Type: Administrative - Informal
Activity Status: Achieved

Air Program: State Implementation Plan for National Primary and Secondary Ambient Air Quality Standards
Activity Date: 2001-10-11 00:00:00
Activity Status Date: Not reported
Activity Group: Compliance Monitoring
Activity Type: Inspection/Evaluation
Activity Status: Not reported

Air Program: Title V Permits
Activity Date: 2001-10-11 00:00:00
Activity Status Date: Not reported
Activity Group: Compliance Monitoring
Activity Type: Inspection/Evaluation
Activity Status: Not reported

Air Program: Title V Permits
Activity Date: 2001-01-09 00:00:00
Activity Status Date: Not reported
Activity Group: Compliance Monitoring
Activity Type: Inspection/Evaluation
Activity Status: Not reported

Air Program: State Implementation Plan for National Primary and Secondary Ambient Air Quality Standards
Activity Date: 1997-11-12 00:00:00
Activity Status Date: Not reported
Activity Group: Compliance Monitoring
Activity Type: Inspection/Evaluation
Activity Status: Not reported

Air Program: State Implementation Plan for National Primary and Secondary Ambient Air Quality Standards
Activity Date: 1996-11-02 00:00:00
Activity Status Date: Not reported
Activity Group: Compliance Monitoring
Activity Type: Inspection/Evaluation
Activity Status: Not reported

Air Program: Title V Permits
Activity Date: 1996-11-02 00:00:00
Activity Status Date: Not reported
Activity Group: Compliance Monitoring
Activity Type: Inspection/Evaluation
Activity Status: Not reported

Air Program: State Implementation Plan for National Primary and Secondary Ambient Air Quality Standards
Activity Date: 1995-11-01 00:00:00
Activity Status Date: Not reported
Activity Group: Compliance Monitoring
Activity Type: Inspection/Evaluation
Activity Status: Not reported

Air Program: State Implementation Plan for National Primary and Secondary Ambient Air Quality Standards

SAPA EXTRUDER INC (Continued) **1000383942**

Activity Date: 1994-06-09 00:00:00
Activity Status Date: Not reported
Activity Group: Compliance Monitoring
Activity Type: Inspection/Evaluation
Activity Status: Not reported

Air Program: State Implementation Plan for National Primary and Secondary Ambient Air Quality Standards
Activity Date: 1993-03-18 00:00:00
Activity Status Date: Not reported
Activity Group: Compliance Monitoring
Activity Type: Inspection/Evaluation
Activity Status: Not reported

Air Program: State Implementation Plan for National Primary and Secondary Ambient Air Quality Standards
Activity Date: 1992-01-31 00:00:00
Activity Status Date: Not reported
Activity Group: Compliance Monitoring
Activity Type: Inspection/Evaluation
Activity Status: Not reported

Air Program: State Implementation Plan for National Primary and Secondary Ambient Air Quality Standards
Activity Date: 1991-03-18 00:00:00
Activity Status Date: Not reported
Activity Group: Compliance Monitoring
Activity Type: Inspection/Evaluation
Activity Status: Not reported

Air Program: State Implementation Plan for National Primary and Secondary Ambient Air Quality Standards
Activity Date: 1990-03-19 00:00:00
Activity Status Date: Not reported
Activity Group: Compliance Monitoring
Activity Type: Inspection/Evaluation
Activity Status: Not reported

Air Program: State Implementation Plan for National Primary and Secondary Ambient Air Quality Standards
Activity Date: 1989-01-26 00:00:00
Activity Status Date: Not reported
Activity Group: Compliance Monitoring
Activity Type: Inspection/Evaluation
Activity Status: Not reported

Air Program: State Implementation Plan for National Primary and Secondary Ambient Air Quality Standards
Activity Date: 1988-03-17 00:00:00
Activity Status Date: Not reported
Activity Group: Compliance Monitoring
Activity Type: Inspection/Evaluation
Activity Status: Not reported

Air Program: State Implementation Plan for National Primary and Secondary Ambient Air Quality Standards
Activity Date: 1987-01-20 00:00:00
Activity Status Date: Not reported
Activity Group: Compliance Monitoring
Activity Type: Inspection/Evaluation
Activity Status: Not reported

Air Program: State Implementation Plan for National Primary and Secondary Ambient Air Quality Standards
Activity Date: 1986-02-20 00:00:00

SAPA EXTRUDER INC (Continued) **1000383942**

Activity Status Date: Not reported
Activity Group: Compliance Monitoring
Activity Type: Inspection/Evaluation
Activity Status: Not reported

Air Program: State Implementation Plan for National Primary and Secondary Ambient Air Quality Standards
Activity Date: 1985-02-04 00:00:00
Activity Status Date: Not reported
Activity Group: Compliance Monitoring
Activity Type: Inspection/Evaluation
Activity Status: Not reported

Air Program: State Implementation Plan for National Primary and Secondary Ambient Air Quality Standards
Activity Date: 1984-02-02 00:00:00
Activity Status Date: Not reported
Activity Group: Compliance Monitoring
Activity Type: Inspection/Evaluation
Activity Status: Not reported

Air Program: State Implementation Plan for National Primary and Secondary Ambient Air Quality Standards
Activity Date: 1983-02-11 00:00:00
Activity Status Date: Not reported
Activity Group: Compliance Monitoring
Activity Type: Inspection/Evaluation
Activity Status: Not reported

Air Program: State Implementation Plan for National Primary and Secondary Ambient Air Quality Standards
Activity Date: 1982-01-15 00:00:00
Activity Status Date: Not reported
Activity Group: Compliance Monitoring
Activity Type: Inspection/Evaluation
Activity Status: Not reported

Air Program: State Implementation Plan for National Primary and Secondary Ambient Air Quality Standards
Activity Date: 1981-02-25 00:00:00
Activity Status Date: Not reported
Activity Group: Compliance Monitoring
Activity Type: Inspection/Evaluation
Activity Status: Not reported

Air Program: State Implementation Plan for National Primary and Secondary Ambient Air Quality Standards
Activity Date: 1980-01-28 00:00:00
Activity Status Date: Not reported
Activity Group: Compliance Monitoring
Activity Type: Inspection/Evaluation
Activity Status: Not reported

Air Program: State Implementation Plan for National Primary and Secondary Ambient Air Quality Standards
Activity Date: 1979-03-30 00:00:00
Activity Status Date: Not reported
Activity Group: Compliance Monitoring
Activity Type: Inspection/Evaluation
Activity Status: Not reported

Air Program: State Implementation Plan for National Primary and Secondary Ambient Air Quality Standards
Activity Date: 1978-02-01 00:00:00
Activity Status Date: Not reported

SAPA EXTRUDER INC (Continued) **1000383942**

Activity Group:	Compliance Monitoring
Activity Type:	Inspection/Evaluation
Activity Status:	Not reported

P72 **HYDRO EXTRUDER, LLC** **CPS-SLIC** **S123815935**
ESE **18111 E RAILROAD ST** **EMI** **N/A**
1/8-1/4 **CITY OF INDUSTRY, CA 91748** **HAZNET**
0.215 mi. **HWTS**
1136 ft. **Site 3 of 5 in cluster P**

Relative:
Higher

Actual:
423 ft.

CPS-SLIC:

Name:	COLUMBIA PACIFIC ALUMINUM CORP.
Address:	18111 E. RAILROAD ST.
City,State,Zip:	CITY OF INDUSTRY, CA 91749
Region:	STATE
Facility Status:	**Completed - Case Closed**
Status Date:	12/27/1996
Global Id:	T10000015609
Lead Agency:	LOS ANGELES RWQCB (REGION 4)
Lead Agency Case Number:	Not reported
Latitude:	33.99814
Longitude:	-117.90769
Case Type:	Cleanup Program Site
Case Worker:	WIP
Local Agency:	Not reported
RB Case Number:	105.0127
File Location:	Not reported
Potential Media Affected:	Not reported
Potential Contaminants of Concern:	Not reported
EPA Region:	9
Coordinate Source:	Not reported
Cuf Case:	NO
Quantity Released Gallons:	Not reported
Begin Date:	01/01/1985
Leak Reported Date:	Not reported
How Discovered:	Not reported
How Discovered Description:	Not reported
Discharge Source:	Not reported
Discharge Cause:	Not reported
Stop Method:	Not reported
Stop Description:	Not reported
No Further Action Date:	12/27/1996
CA Water Watershed Name:	San Gabriel River - Upper San Gabriel (405.20)
Dwr Groundwater Subbasin Name:	San Gabriel Valley (4-013)
Disadvantaged Community:	Disadvantaged Community
CA Enviroscreen 3 Score:	66-70%
CA Enviroscreen 4 Score:	75-80%
Military DOD Site:	No
Facility Project Subtype:	Not reported
RWQCB Region:	LOS ANGELES RWQCB (REGION 4)
Site History:	Not reported

Click here to access the California GeoTracker records for this facility:

EMI:

Name:	HYDRO EXTRUDER, LLC

HYDRO EXTRUDER, LLC (Continued) **S123815935**

Address:	18111 E RAILROAD ST
City,State,Zip:	CITY OF INDUSTRY, CA 91748
Year:	2018
County Code:	19
Air Basin:	SC
Facility ID:	187348
Air District Name:	SC
SIC Code:	3341
Air District Name:	SOUTH COAST AQMD
Community Health Air Pollution Info System:	Not reported
Consolidated Emission Reporting Rule:	Not reported
Total Organic Hydrocarbon Gases Tons/Yr:	2.5328082215
Reactive Organic Gases Tons/Yr:	1.91673415
Carbon Monoxide Emissions Tons/Yr:	1.2550055
NOX - Oxides of Nitrogen Tons/Yr:	2.46416666
SOX - Oxides of Sulphur Tons/Yr:	0.018487579
Particulate Matter Tons/Yr:	0.347558009
Part. Matter 10 Micrometers and Smllr Tons/Yr:	0.31176261567

Name:	HYDRO EXTRUDER, LLC
Address:	18111 E RAILROAD ST
City,State,Zip:	CITY OF INDUSTRY, CA 91748
Year:	2019
County Code:	19
Air Basin:	SC
Facility ID:	187348
Air District Name:	SC
SIC Code:	3354
Air District Name:	SOUTH COAST AQMD
Community Health Air Pollution Info System:	Not reported
Consolidated Emission Reporting Rule:	Not reported
Total Organic Hydrocarbon Gases Tons/Yr:	2.5156566806
Reactive Organic Gases Tons/Yr:	1.9046609
Carbon Monoxide Emissions Tons/Yr:	1.1783294
NOX - Oxides of Nitrogen Tons/Yr:	2.382817215
SOX - Oxides of Sulphur Tons/Yr:	0.018162592
Particulate Matter Tons/Yr:	0.334775111
Part. Matter 10 Micrometers and Smllr Tons/Yr:	0.30186428443

Name:	HYDRO EXTRUSION USA, LLC
Address:	18111 E RAILROAD ST
City,State,Zip:	CITY OF INDUSTRY, CA 91748
Year:	2020
County Code:	19
Air Basin:	SC
Facility ID:	187348
Air District Name:	SC
SIC Code:	3354
Air District Name:	SOUTH COAST AQMD
Community Health Air Pollution Info System:	Not reported
Consolidated Emission Reporting Rule:	Not reported
Total Organic Hydrocarbon Gases Tons/Yr:	1.579906932
Reactive Organic Gases Tons/Yr:	1.2095566
Carbon Monoxide Emissions Tons/Yr:	1.320233
NOX - Oxides of Nitrogen Tons/Yr:	1.640866
SOX - Oxides of Sulphur Tons/Yr:	0.013316
Particulate Matter Tons/Yr:	0.2311306

HYDRO EXTRUDER, LLC (Continued) **S123815935**

Part. Matter 10 Micrometers and Smllr Tons/Yr:0.198118676

HAZNET:

Name:	HYDRO EXTRUDER LLC
Address:	18111 E RAILROAD ST
Address 2:	Not reported
City,State,Zip:	CITY OF INDUSTRY, CA 91748
Contact:	DOUGLAS WADE BISHOP
Telephone:	6269643411
Mailing Name:	Not reported
Mailing Address:	18111 E RAILROAD ST
Year:	2021
Gepaid:	CAD067734186
TSD EPA ID:	CAT080013352
CA Waste Code:	122 - Alkaline solution without metals pH >= 12.5
Disposal Method:	H039 - Other Recovery Of Reclamation For Reuse Including Acid Regeneration, Organics Recovery Ect
Tons:	189.43703
Year:	2021
Gepaid:	CAD067734186
TSD EPA ID:	CAD097030993
CA Waste Code:	181 - Other inorganic solid waste
Disposal Method:	H141 - Storage, Bulking, And/Or Transfer Off Site--No Treatment/Reovery (H010-H129) Or (H131-H135)
Tons:	0.3
Year:	2021
Gepaid:	CAD067734186
TSD EPA ID:	CAD097030993
CA Waste Code:	121 - Alkaline solution (pH >= 12.5) with metals
Disposal Method:	H141 - Storage, Bulking, And/Or Transfer Off Site--No Treatment/Reovery (H010-H129) Or (H131-H135)
Tons:	14.5955
Year:	2021
Gepaid:	CAD067734186
TSD EPA ID:	CAT080013352
CA Waste Code:	223 - Unspecified oil-containing waste
Disposal Method:	H039 - Other Recovery Of Reclamation For Reuse Including Acid Regeneration, Organics Recovery Ect
Tons:	151.37615
Year:	2021
Gepaid:	CAD067734186
TSD EPA ID:	CAD028409019
CA Waste Code:	223 - Unspecified oil-containing waste
Disposal Method:	H135 - Discharge To Sewer/Potw Or Npdes(With Prior Storage--With Or Without Treatment)
Tons:	31.27607
Year:	2021
Gepaid:	CAD067734186
TSD EPA ID:	CAT000646117
CA Waste Code:	352 - Other organic solids
Disposal Method:	H132 - Landfill Or Surface Impoundment That Will Be Closed As

HYDRO EXTRUDER, LLC (Continued) **S123815935**

	Landfill(To Include On-Site Treatment And/Or Stabilization)
Tons:	16.8
Year:	2020
Gepaid:	CAD067734186
TSD EPA ID:	CAT080013352
CA Waste Code:	122 - Alkaline solution without metals pH >= 12.5
Disposal Method:	H039 - Other Recovery Of Reclamation For Reuse Including Acid Regeneration, Organics Recovery Ect
Tons:	258.96164
Year:	2020
Gepaid:	CAD067734186
TSD EPA ID:	AZR000506980
CA Waste Code:	352 - Other organic solids
Disposal Method:	H132 - Landfill Or Surface Impoundment That Will Be Closed As Landfill(To Include On-Site Treatment And/Or Stabilization)
Tons:	31.92
Year:	2020
Gepaid:	CAD067734186
TSD EPA ID:	CAT000646117
CA Waste Code:	352 - Other organic solids
Disposal Method:	H132 - Landfill Or Surface Impoundment That Will Be Closed As Landfill(To Include On-Site Treatment And/Or Stabilization)
Tons:	31.08
Year:	2020
Gepaid:	CAD067734186
TSD EPA ID:	CAT080013352
CA Waste Code:	221 - Waste oil and mixed oil
Disposal Method:	H039 - Other Recovery Of Reclamation For Reuse Including Acid Regeneration, Organics Recovery Ect
Tons:	5.13

Click this hyperlink while viewing on your computer to access
48 additional CA HAZNET: record(s) in the EDR Site Report.

Additional Info:

Year:	2021
Gen EPA ID:	CAD067734186
Shipment Date:	9/25/2020
Creation Date:	10/21/2020
Receipt Date:	9/25/2020
Manifest ID:	017257825JJK
Trans EPA ID:	CAD072953771
Trans Name:	UNITED PUMPING SERVICE INC
Trans 2 EPA ID:	Not reported
Trans 2 Name:	Not reported
TSDF EPA ID:	CAT080013352
Trans Name:	WORLD OIL RECYCLING
TSDF Alt EPA ID:	Not reported
TSDF Alt Name:	Not reported
Waste Code Description:	221 - Waste oil and mixed oil
RCRA Code:	Not reported

HYDRO EXTRUDER, LLC (Continued) **S123815935**

Meth Code:	H039 - Other Recovery Of Reclamation For Reuse Including Acid Regeneration, Organics Recovery Ect
Quantity Tons:	0.76
Waste Quantity:	200
Quantity Unit:	G
Additional Code 1:	Not reported
Additional Code 2:	Not reported
Additional Code 3:	Not reported
Additional Code 4:	Not reported
Additional Code 5:	Not reported
Shipment Date:	9/21/2020
Creation Date:	10/14/2020
Receipt Date:	9/21/2020
Manifest ID:	020051181JJK
Trans EPA ID:	CAD072953771
Trans Name:	UNITED PUMPING SERVICE INC
Trans 2 EPA ID:	Not reported
Trans 2 Name:	Not reported
TSDF EPA ID:	CAT080013352
Trans Name:	WORLD OIL RECYCLING
TSDF Alt EPA ID:	Not reported
TSDF Alt Name:	Not reported
Waste Code Description:	122 - Alkaline solution without metals (pH > 12.5
RCRA Code:	D002
Meth Code:	H039 - Other Recovery Of Reclamation For Reuse Including Acid Regeneration, Organics Recovery Ect
Quantity Tons:	13.34445
Waste Quantity:	3200
Quantity Unit:	G
Additional Code 1:	Not reported
Additional Code 2:	Not reported
Additional Code 3:	Not reported
Additional Code 4:	Not reported
Additional Code 5:	Not reported
Shipment Date:	9/11/2020
Creation Date:	9/25/2020
Receipt Date:	9/11/2020
Manifest ID:	021962187JJK
Trans EPA ID:	CAD072953771
Trans Name:	UNITED PUMPING SERVICE INC
Trans 2 EPA ID:	Not reported
Trans 2 Name:	Not reported
TSDF EPA ID:	CAT080013352
Trans Name:	WORLD OIL RECYCLING
TSDF Alt EPA ID:	Not reported
TSDF Alt Name:	Not reported
Waste Code Description:	122 - Alkaline solution without metals (pH > 12.5
RCRA Code:	D002
Meth Code:	H039 - Other Recovery Of Reclamation For Reuse Including Acid Regeneration, Organics Recovery Ect
Quantity Tons:	11.25938
Waste Quantity:	2700
Quantity Unit:	G
Additional Code 1:	Not reported
Additional Code 2:	Not reported

HYDRO EXTRUDER, LLC (Continued) **S123815935**

Additional Code 3:	Not reported
Additional Code 4:	Not reported
Additional Code 5:	Not reported
Shipment Date:	9/1/2020
Creation Date:	9/17/2020
Receipt Date:	9/4/2020
Manifest ID:	021960570JJK
Trans EPA ID:	CAD072953771
Trans Name:	UNITED PUMPING SERVICE INC
Trans 2 EPA ID:	Not reported
Trans 2 Name:	Not reported
TSDF EPA ID:	CAT000646117
Trans Name:	CHEMICAL WASTE MANAGEMENT, INC.
TSDF Alt EPA ID:	Not reported
TSDF Alt Name:	Not reported
Waste Code Description:	352 - Other organic solids
RCRA Code:	Not reported
Meth Code:	H132 - Landfill Or Surface Impoundment That Will Be Closed As Landfill(To Include On-Site Treatment And/Or Stabilization)
Quantity Tons:	8.428
Waste Quantity:	10
Quantity Unit:	Y
Additional Code 1:	Not reported
Additional Code 2:	Not reported
Additional Code 3:	Not reported
Additional Code 4:	Not reported
Additional Code 5:	Not reported
Shipment Date:	8/26/2020
Creation Date:	9/11/2020
Receipt Date:	8/26/2020
Manifest ID:	020050913JJK
Trans EPA ID:	CAD072953771
Trans Name:	UNITED PUMPING SERVICE INC
Trans 2 EPA ID:	Not reported
Trans 2 Name:	Not reported
TSDF EPA ID:	CAT080013352
Trans Name:	WORLD OIL RECYCLING
TSDF Alt EPA ID:	Not reported
TSDF Alt Name:	Not reported
Waste Code Description:	122 - Alkaline solution without metals (pH > 12.5
RCRA Code:	D002
Meth Code:	H039 - Other Recovery Of Reclamation For Reuse Including Acid Regeneration, Organics Recovery Ect
Quantity Tons:	12.51043
Waste Quantity:	3000
Quantity Unit:	G
Additional Code 1:	Not reported
Additional Code 2:	Not reported
Additional Code 3:	Not reported
Additional Code 4:	Not reported
Additional Code 5:	Not reported
Shipment Date:	8/10/2020
Creation Date:	8/24/2020
Receipt Date:	8/10/2020

HYDRO EXTRUDER, LLC (Continued) **S123815935**

Manifest ID:	020050912JJK
Trans EPA ID:	CAD072953771
Trans Name:	UNITED PUMPING SERVICE INC
Trans 2 EPA ID:	Not reported
Trans 2 Name:	Not reported
TSDF EPA ID:	CAT080013352
Trans Name:	WORLD OIL RECYCLING
TSDF Alt EPA ID:	Not reported
TSDF Alt Name:	Not reported
Waste Code Description:	122 - Alkaline solution without metals (pH > 12.5
RCRA Code:	D002
Meth Code:	H039 - Other Recovery Of Reclamation For Reuse Including Acid Regeneration, Organics Recovery Ect
Quantity Tons:	11.6764
Waste Quantity:	2800
Quantity Unit:	G
Additional Code 1:	Not reported
Additional Code 2:	Not reported
Additional Code 3:	Not reported
Additional Code 4:	Not reported
Additional Code 5:	Not reported
Shipment Date:	7/7/2020
Creation Date:	7/27/2020
Receipt Date:	7/7/2020
Manifest ID:	020050923JJK
Trans EPA ID:	CAD072953771
Trans Name:	UNITED PUMPING SERVICE INC
Trans 2 EPA ID:	Not reported
Trans 2 Name:	Not reported
TSDF EPA ID:	CAT080013352
Trans Name:	WORLD OIL RECYCLING
TSDF Alt EPA ID:	Not reported
TSDF Alt Name:	Not reported
Waste Code Description:	122 - Alkaline solution without metals (pH > 12.5
RCRA Code:	D002
Meth Code:	H039 - Other Recovery Of Reclamation For Reuse Including Acid Regeneration, Organics Recovery Ect
Quantity Tons:	12.30192
Waste Quantity:	2950
Quantity Unit:	G
Additional Code 1:	Not reported
Additional Code 2:	Not reported
Additional Code 3:	Not reported
Additional Code 4:	Not reported
Additional Code 5:	Not reported
Shipment Date:	7/23/2020
Creation Date:	8/11/2020
Receipt Date:	7/23/2020
Manifest ID:	020050922JJK
Trans EPA ID:	CAD072953771
Trans Name:	UNITED PUMPING SERVICE INC
Trans 2 EPA ID:	Not reported
Trans 2 Name:	Not reported
TSDF EPA ID:	CAT080013352
Trans Name:	WORLD OIL RECYCLING

HYDRO EXTRUDER, LLC (Continued) **S123815935**

TSDF Alt EPA ID:	Not reported
TSDF Alt Name:	Not reported
Waste Code Description:	122 - Alkaline solution without metals (pH > 12.5
RCRA Code:	D002
Meth Code:	H039 - Other Recovery Of Reclamation For Reuse Including Acid Regeneration, Organics Recovery Ect
Quantity Tons:	13.76147
Waste Quantity:	3300
Quantity Unit:	G
Additional Code 1:	Not reported
Additional Code 2:	Not reported
Additional Code 3:	Not reported
Additional Code 4:	Not reported
Additional Code 5:	Not reported
Shipment Date:	6/3/2020
Creation Date:	7/2/2020
Receipt Date:	6/3/2020
Manifest ID:	020050639JJK
Trans EPA ID:	CAD072953771
Trans Name:	UNITED PUMPING SERVICE INC
Trans 2 EPA ID:	Not reported
Trans 2 Name:	Not reported
TSDF EPA ID:	CAT080013352
Trans Name:	WORLD OIL RECYCLING
TSDF Alt EPA ID:	Not reported
TSDF Alt Name:	Not reported
Waste Code Description:	122 - Alkaline solution without metals (pH > 12.5
RCRA Code:	D002
Meth Code:	H039 - Other Recovery Of Reclamation For Reuse Including Acid Regeneration, Organics Recovery Ect
Quantity Tons:	13.34445
Waste Quantity:	3200
Quantity Unit:	G
Additional Code 1:	Not reported
Additional Code 2:	Not reported
Additional Code 3:	Not reported
Additional Code 4:	Not reported
Additional Code 5:	Not reported
Shipment Date:	6/17/2020
Creation Date:	7/15/2020
Receipt Date:	6/29/2020
Manifest ID:	020050811JJK
Trans EPA ID:	CAD072953771
Trans Name:	UNITED PUMPING SERVICE INC
Trans 2 EPA ID:	Not reported
Trans 2 Name:	Not reported
TSDF EPA ID:	CAT000646117
Trans Name:	CHEMICAL WASTE MANAGEMENT INC KETTLEMAN
TSDF Alt EPA ID:	Not reported
TSDF Alt Name:	Not reported
Waste Code Description:	352 - Other organic solids
RCRA Code:	Not reported
Meth Code:	H132 - Landfill Or Surface Impoundment That Will Be Closed As Landfill(To Include On-Site Treatment And/Or Stabilization)
Quantity Tons:	8.428

HYDRO EXTRUDER, LLC (Continued) **S123815935**

Waste Quantity:	10
Quantity Unit:	Y
Additional Code 1:	Not reported
Additional Code 2:	Not reported
Additional Code 3:	Not reported
Additional Code 4:	Not reported
Additional Code 5:	Not reported

Additional Info:

Year:	2020
Gen EPA ID:	CAD067734186
Shipment Date:	9/25/2020
Creation Date:	10/21/2020
Receipt Date:	9/25/2020
Manifest ID:	017257825JJK
Trans EPA ID:	CAD072953771
Trans Name:	UNITED PUMPING SERVICE INC
Trans 2 EPA ID:	Not reported
Trans 2 Name:	Not reported
TSDF EPA ID:	CAT080013352
Trans Name:	WORLD OIL RECYCLING
TSDF Alt EPA ID:	Not reported
TSDF Alt Name:	Not reported
Waste Code Description:	221 - Waste oil and mixed oil
RCRA Code:	Not reported
Meth Code:	H039 - Other Recovery Of Reclamation For Reuse Including Acid Regeneration, Organics Recovery Ect
Quantity Tons:	0.76
Waste Quantity:	200
Quantity Unit:	G
Additional Code 1:	Not reported
Additional Code 2:	Not reported
Additional Code 3:	Not reported
Additional Code 4:	Not reported
Additional Code 5:	Not reported
Shipment Date:	9/21/2020
Creation Date:	10/14/2020
Receipt Date:	9/21/2020
Manifest ID:	020051181JJK
Trans EPA ID:	CAD072953771
Trans Name:	UNITED PUMPING SERVICE INC
Trans 2 EPA ID:	Not reported
Trans 2 Name:	Not reported
TSDF EPA ID:	CAT080013352
Trans Name:	WORLD OIL RECYCLING
TSDF Alt EPA ID:	Not reported
TSDF Alt Name:	Not reported
Waste Code Description:	122 - Alkaline solution without metals (pH > 12.5
RCRA Code:	D002
Meth Code:	H039 - Other Recovery Of Reclamation For Reuse Including Acid Regeneration, Organics Recovery Ect
Quantity Tons:	13.34445
Waste Quantity:	3200
Quantity Unit:	G
Additional Code 1:	Not reported

HYDRO EXTRUDER, LLC (Continued) **S123815935**

Additional Code 2:	Not reported
Additional Code 3:	Not reported
Additional Code 4:	Not reported
Additional Code 5:	Not reported
Shipment Date:	9/11/2020
Creation Date:	9/25/2020
Receipt Date:	9/11/2020
Manifest ID:	021962187JJK
Trans EPA ID:	CAD072953771
Trans Name:	UNITED PUMPING SERVICE INC
Trans 2 EPA ID:	Not reported
Trans 2 Name:	Not reported
TSDF EPA ID:	CAT080013352
Trans Name:	WORLD OIL RECYCLING
TSDF Alt EPA ID:	Not reported
TSDF Alt Name:	Not reported
Waste Code Description:	122 - Alkaline solution without metals (pH > 12.5
RCRA Code:	D002
Meth Code:	H039 - Other Recovery Of Reclamation For Reuse Including Acid Regeneration, Organics Recovery Ect
Quantity Tons:	11.25938
Waste Quantity:	2700
Quantity Unit:	G
Additional Code 1:	Not reported
Additional Code 2:	Not reported
Additional Code 3:	Not reported
Additional Code 4:	Not reported
Additional Code 5:	Not reported
Shipment Date:	9/1/2020
Creation Date:	9/17/2020
Receipt Date:	9/4/2020
Manifest ID:	021960570JJK
Trans EPA ID:	CAD072953771
Trans Name:	UNITED PUMPING SERVICE INC
Trans 2 EPA ID:	Not reported
Trans 2 Name:	Not reported
TSDF EPA ID:	CAT000646117
Trans Name:	CHEMICAL WASTE MANAGEMENT, INC.
TSDF Alt EPA ID:	Not reported
TSDF Alt Name:	Not reported
Waste Code Description:	352 - Other organic solids
RCRA Code:	Not reported
Meth Code:	H132 - Landfill Or Surface Impoundment That Will Be Closed As Landfill(To Include On-Site Treatment And/Or Stabilization)
Quantity Tons:	8.428
Waste Quantity:	10
Quantity Unit:	Y
Additional Code 1:	Not reported
Additional Code 2:	Not reported
Additional Code 3:	Not reported
Additional Code 4:	Not reported
Additional Code 5:	Not reported
Shipment Date:	8/26/2020
Creation Date:	9/11/2020

HYDRO EXTRUDER, LLC (Continued) **S123815935**

Receipt Date:	8/26/2020
Manifest ID:	020050913JJK
Trans EPA ID:	CAD072953771
Trans Name:	UNITED PUMPING SERVICE INC
Trans 2 EPA ID:	Not reported
Trans 2 Name:	Not reported
TSDF EPA ID:	CAT080013352
Trans Name:	WORLD OIL RECYCLING
TSDF Alt EPA ID:	Not reported
TSDF Alt Name:	Not reported
Waste Code Description:	122 - Alkaline solution without metals (pH > 12.5
RCRA Code:	D002
Meth Code:	H039 - Other Recovery Of Reclamation For Reuse Including Acid Regeneration, Organics Recovery Ect
Quantity Tons:	12.51043
Waste Quantity:	3000
Quantity Unit:	G
Additional Code 1:	Not reported
Additional Code 2:	Not reported
Additional Code 3:	Not reported
Additional Code 4:	Not reported
Additional Code 5:	Not reported
Shipment Date:	8/10/2020
Creation Date:	8/24/2020
Receipt Date:	8/10/2020
Manifest ID:	020050912JJK
Trans EPA ID:	CAD072953771
Trans Name:	UNITED PUMPING SERVICE INC
Trans 2 EPA ID:	Not reported
Trans 2 Name:	Not reported
TSDF EPA ID:	CAT080013352
Trans Name:	WORLD OIL RECYCLING
TSDF Alt EPA ID:	Not reported
TSDF Alt Name:	Not reported
Waste Code Description:	122 - Alkaline solution without metals (pH > 12.5
RCRA Code:	D002
Meth Code:	H039 - Other Recovery Of Reclamation For Reuse Including Acid Regeneration, Organics Recovery Ect
Quantity Tons:	11.6764
Waste Quantity:	2800
Quantity Unit:	G
Additional Code 1:	Not reported
Additional Code 2:	Not reported
Additional Code 3:	Not reported
Additional Code 4:	Not reported
Additional Code 5:	Not reported
Shipment Date:	7/7/2020
Creation Date:	7/27/2020
Receipt Date:	7/7/2020
Manifest ID:	020050923JJK
Trans EPA ID:	CAD072953771
Trans Name:	UNITED PUMPING SERVICE INC
Trans 2 EPA ID:	Not reported
Trans 2 Name:	Not reported
TSDF EPA ID:	CAT080013352

HYDRO EXTRUDER, LLC (Continued) **S123815935**

Trans Name:	WORLD OIL RECYCLING
TSDF Alt EPA ID:	Not reported
TSDF Alt Name:	Not reported
Waste Code Description:	122 - Alkaline solution without metals (pH > 12.5
RCRA Code:	D002
Meth Code:	H039 - Other Recovery Of Reclamation For Reuse Including Acid Regeneration, Organics Recovery Ect
Quantity Tons:	12.30192
Waste Quantity:	2950
Quantity Unit:	G
Additional Code 1:	Not reported
Additional Code 2:	Not reported
Additional Code 3:	Not reported
Additional Code 4:	Not reported
Additional Code 5:	Not reported
Shipment Date:	7/23/2020
Creation Date:	8/11/2020
Receipt Date:	7/23/2020
Manifest ID:	020050922JJK
Trans EPA ID:	CAD072953771
Trans Name:	UNITED PUMPING SERVICE INC
Trans 2 EPA ID:	Not reported
Trans 2 Name:	Not reported
TSDF EPA ID:	CAT080013352
Trans Name:	WORLD OIL RECYCLING
TSDF Alt EPA ID:	Not reported
TSDF Alt Name:	Not reported
Waste Code Description:	122 - Alkaline solution without metals (pH > 12.5
RCRA Code:	D002
Meth Code:	H039 - Other Recovery Of Reclamation For Reuse Including Acid Regeneration, Organics Recovery Ect
Quantity Tons:	13.76147
Waste Quantity:	3300
Quantity Unit:	G
Additional Code 1:	Not reported
Additional Code 2:	Not reported
Additional Code 3:	Not reported
Additional Code 4:	Not reported
Additional Code 5:	Not reported
Shipment Date:	6/3/2020
Creation Date:	7/2/2020
Receipt Date:	6/3/2020
Manifest ID:	020050639JJK
Trans EPA ID:	CAD072953771
Trans Name:	UNITED PUMPING SERVICE INC
Trans 2 EPA ID:	Not reported
Trans 2 Name:	Not reported
TSDF EPA ID:	CAT080013352
Trans Name:	WORLD OIL RECYCLING
TSDF Alt EPA ID:	Not reported
TSDF Alt Name:	Not reported
Waste Code Description:	122 - Alkaline solution without metals (pH > 12.5
RCRA Code:	D002
Meth Code:	H039 - Other Recovery Of Reclamation For Reuse Including Acid Regeneration, Organics Recovery Ect

HYDRO EXTRUDER, LLC (Continued) **S123815935**

Quantity Tons:	13.34445
Waste Quantity:	3200
Quantity Unit:	G
Additional Code 1:	Not reported
Additional Code 2:	Not reported
Additional Code 3:	Not reported
Additional Code 4:	Not reported
Additional Code 5:	Not reported
Shipment Date:	6/17/2020
Creation Date:	7/15/2020
Receipt Date:	6/29/2020
Manifest ID:	020050811JJK
Trans EPA ID:	CAD072953771
Trans Name:	UNITED PUMPING SERVICE INC
Trans 2 EPA ID:	Not reported
Trans 2 Name:	Not reported
TSDF EPA ID:	CAT000646117
Trans Name:	CHEMICAL WASTE MANAGEMENT INC KETTLEMAN
TSDF Alt EPA ID:	Not reported
TSDF Alt Name:	Not reported
Waste Code Description:	352 - Other organic solids
RCRA Code:	Not reported
Meth Code:	H132 - Landfill Or Surface Impoundment That Will Be Closed As Landfill(To Include On-Site Treatment And/Or Stabilization)
Quantity Tons:	8.428
Waste Quantity:	10
Quantity Unit:	Y
Additional Code 1:	Not reported
Additional Code 2:	Not reported
Additional Code 3:	Not reported
Additional Code 4:	Not reported
Additional Code 5:	Not reported

Detail Two:

Year:	2019
EM Manifest ID:	455813
Shipment Date:	6/24/2019
Receipt Date:	7/3/2019
Manifest Number:	020047248JJK
Generator EPA ID:	CAD067734186
Name:	HYDRO EXTRUDER, LLC
Address:	18111 E. RAILROAD ST
Address 2:	Not reported
City:	CITY OF INDUSTRY
Zip:	91748
Telephone:	626-961-9326
Contact:	Not reported
Contact Telephone:	626-664-9310
Transporter 1 EPA ID:	CAD072953771
Transporter 1 Emergency Number:	Not reported
Transporter 2 EPA ID:	CAR000175422
Transporter 2 Emergency Number:	Not reported
TSDF EPA ID:	AZR000515924
TSDF Name:	YUMA YES WASTE TRANSFER FACILITY
TSDF Address 1:	2730 E 13TH ST
TSDF Address 2:	Not reported

HYDRO EXTRUDER, LLC (Continued) **S123815935**

TSDF City:	YUMA
TSDF Zip:	85365-1901
TSDF Telephone:	Not reported

State:

Year:	2019
EM Manifest ID:	455813
Generator EPA ID:	CAD067734186
Shipment Date:	2019-06-24
Manifest Number:	020047248JJK
Line Number:	1
Method Code:	H141
Quantity Tons:	0.34000
Quantity Waste:	680.000000
Quantity Unit:	P
Number of Containers:	34
Type of Container:	Metal drums, barrels, kegs
Quantity Type:	Pounds
State Code:	352

Detail Two:

Year:	2018
EM Manifest ID:	153710
Shipment Date:	10/5/2018
Receipt Date:	10/11/2018
Manifest Number:	017262783JJK
Generator EPA ID:	CAD067734186
Name:	HYDRO EXTRUDER, LLC
Address:	18111 E. RAILROAD ST
Address 2:	Not reported
City:	CITY OF INDUSTRY
Zip:	91748
Telephone:	626-961-9326
Contact:	Not reported
Contact Telephone:	626-810-2620
Transporter 1 EPA ID:	CAD072953771
Transporter 1 Emergency Number:	Not reported
Transporter 2 EPA ID:	CAR0001754
Transporter 2 Emergency Number:	Not reported
TSDF EPA ID:	AZR000515924
TSDF Name:	YUMA YES WASTE TRANSFER FACILITY
TSDF Address 1:	2730 E 13TH ST
TSDF Address 2:	Not reported
TSDF City:	YUMA
TSDF Zip:	85365-1901
TSDF Telephone:	Not reported

State:

Year:	2018
EM Manifest ID:	153710
Generator EPA ID:	CAD067734186
Shipment Date:	2018-10-05
Manifest Number:	017262783JJK
Line Number:	1
Method Code:	H141
Quantity Tons:	0.10000
Quantity Waste:	200.000000

HYDRO EXTRUDER, LLC (Continued) **S123815935**

Quantity Unit:	P
Number of Containers:	1
Type of Container:	Fiber or plastic boxes, cartons, cases
Quantity Type:	Pounds
State Code:	352

Additional Info:

Year:	2017
Gen EPA ID:	CAD067734186
Shipment Date:	20171228
Creation Date:	10/16/2018 18:31:07
Receipt Date:	20180108
Manifest ID:	017257461JJK
Trans EPA ID:	CAD072953771
Trans Name:	UNITED PUMPING SERVICE INC
Trans 2 EPA ID:	Not reported
Trans 2 Name:	Not reported
TSDF EPA ID:	AZR000506980
Trans Name:	SOUTH YUMA COUNTY LANDFILL
TSDF Alt EPA ID:	Not reported
TSDF Alt Name:	Not reported
Waste Code Description:	512 - Other empty containers 30 gallons or more
RCRA Code:	Not reported
Meth Code:	- Not reported
Quantity Tons:	8.428
Waste Quantity:	10
Quantity Unit:	Y
Additional Code 1:	Not reported
Additional Code 2:	Not reported
Additional Code 3:	Not reported
Additional Code 4:	Not reported
Additional Code 5:	Not reported
Shipment Date:	20171227
Creation Date:	8/3/2018 18:30:33
Receipt Date:	20171230
Manifest ID:	015054114JJK
Trans EPA ID:	CAD072953771
Trans Name:	UNITED PUMPING SERVICE INC
Trans 2 EPA ID:	Not reported
Trans 2 Name:	Not reported
TSDF EPA ID:	CAT080013352
Trans Name:	DEMENNO KERDOON
TSDF Alt EPA ID:	Not reported
TSDF Alt Name:	Not reported
Waste Code Description:	122 - Alkaline solution without metals (pH > 12.5
RCRA Code:	D002
Meth Code:	H039 - Other Recovery Of Reclamation For Reuse Including Acid Regeneration, Organics Recovery Ect
Quantity Tons:	12.51
Waste Quantity:	3000
Quantity Unit:	G
Additional Code 1:	Not reported
Additional Code 2:	Not reported
Additional Code 3:	Not reported

HYDRO EXTRUDER, LLC (Continued) **S123815935**

Additional Code 4:	Not reported
Additional Code 5:	Not reported
Shipment Date:	20171206
Creation Date:	8/3/2018 18:30:58
Receipt Date:	20171206
Manifest ID:	015054113JJK
Trans EPA ID:	CAD072953771
Trans Name:	UNITED PUMPING SERVICE INC
Trans 2 EPA ID:	Not reported
Trans 2 Name:	Not reported
TSDF EPA ID:	CAT080013352
Trans Name:	DEMENNO KERDOON
TSDF Alt EPA ID:	Not reported
TSDF Alt Name:	Not reported
Waste Code Description:	122 - Alkaline solution without metals (pH > 12.5
RCRA Code:	D002
Meth Code:	H039 - Other Recovery Of Reclamation For Reuse Including Acid Regeneration, Organics Recovery Ect
Quantity Tons:	9.32412
Waste Quantity:	2236
Quantity Unit:	G
Additional Code 1:	Not reported
Additional Code 2:	Not reported
Additional Code 3:	Not reported
Additional Code 4:	Not reported
Additional Code 5:	Not reported
Shipment Date:	20171122
Creation Date:	6/13/2018 18:30:46
Receipt Date:	20171122
Manifest ID:	015054112JJK
Trans EPA ID:	CAD072953771
Trans Name:	UNITED PUMPING SERVICE INC
Trans 2 EPA ID:	Not reported
Trans 2 Name:	Not reported
TSDF EPA ID:	CAT080013352
Trans Name:	DEMENNO KERDOON
TSDF Alt EPA ID:	Not reported
TSDF Alt Name:	Not reported
Waste Code Description:	122 - Alkaline solution without metals (pH > 12.5
RCRA Code:	D002
Meth Code:	H039 - Other Recovery Of Reclamation For Reuse Including Acid Regeneration, Organics Recovery Ect
Quantity Tons:	3.9615
Waste Quantity:	950
Quantity Unit:	G
Additional Code 1:	Not reported
Additional Code 2:	Not reported
Additional Code 3:	Not reported
Additional Code 4:	Not reported
Additional Code 5:	Not reported
Shipment Date:	20171117
Creation Date:	6/13/2018 18:31:23
Receipt Date:	20171117
Manifest ID:	015054111JJK

HYDRO EXTRUDER, LLC (Continued) **S123815935**

Trans EPA ID:	CAD072953771
Trans Name:	UNITED PUMPING SERVICE INC
Trans 2 EPA ID:	Not reported
Trans 2 Name:	Not reported
TSDF EPA ID:	CAT080013352
Trans Name:	DEMENNO KERDOON
TSDF Alt EPA ID:	Not reported
TSDF Alt Name:	Not reported
Waste Code Description:	122 - Alkaline solution without metals (pH > 12.5
RCRA Code:	D002
Meth Code:	H039 - Other Recovery Of Reclamation For Reuse Including Acid Regeneration, Organics Recovery Ect
Quantity Tons:	10.425
Waste Quantity:	2500
Quantity Unit:	G
Additional Code 1:	Not reported
Additional Code 2:	Not reported
Additional Code 3:	Not reported
Additional Code 4:	Not reported
Additional Code 5:	Not reported
Shipment Date:	20171103
Creation Date:	6/13/2018 18:30:34
Receipt Date:	20171110
Manifest ID:	015054413JJK
Trans EPA ID:	CAD072953771
Trans Name:	UNITED PUMPING SERVICE INC
Trans 2 EPA ID:	Not reported
Trans 2 Name:	Not reported
TSDF EPA ID:	CAT000646117
Trans Name:	KETTLEMAN HILLS
TSDF Alt EPA ID:	Not reported
TSDF Alt Name:	Not reported
Waste Code Description:	352 - Other organic solids
RCRA Code:	Not reported
Meth Code:	H132 - Landfill Or Surface Impoundment That Will Be Closed As Landfill(To Include On-Site Treatment And/Or Stabilization)
Quantity Tons:	8.428
Waste Quantity:	10
Quantity Unit:	Y
Additional Code 1:	Not reported
Additional Code 2:	Not reported
Additional Code 3:	Not reported
Additional Code 4:	Not reported
Additional Code 5:	Not reported
Shipment Date:	20171103
Creation Date:	8/12/2018 18:30:07
Receipt Date:	20171103
Manifest ID:	015054110JJK
Trans EPA ID:	CAD072953771
Trans Name:	UNITED PUMPING SERVICE INC
Trans 2 EPA ID:	Not reported
Trans 2 Name:	Not reported
TSDF EPA ID:	CAT080013352
Trans Name:	DEMENNO KERDOON
TSDF Alt EPA ID:	Not reported

HYDRO EXTRUDER, LLC (Continued) **S123815935**

TSDF Alt Name:	Not reported
Waste Code Description:	122 - Alkaline solution without metals (pH > 12.5
RCRA Code:	D002
Meth Code:	H039 - Other Recovery Of Reclamation For Reuse Including Acid Regeneration, Organics Recovery Ect
Quantity Tons:	11.259
Waste Quantity:	2700
Quantity Unit:	G
Additional Code 1:	Not reported
Additional Code 2:	Not reported
Additional Code 3:	Not reported
Additional Code 4:	Not reported
Additional Code 5:	Not reported
Shipment Date:	20171012
Creation Date:	6/13/2018 18:31:10
Receipt Date:	20171013
Manifest ID:	015054109JJK
Trans EPA ID:	CAD072953771
Trans Name:	UNITED PUMPING SERVICE INC
Trans 2 EPA ID:	Not reported
Trans 2 Name:	Not reported
TSDF EPA ID:	CAT080013352
Trans Name:	DEMENNO KERDOON
TSDF Alt EPA ID:	Not reported
TSDF Alt Name:	Not reported
Waste Code Description:	122 - Alkaline solution without metals (pH > 12.5
RCRA Code:	D002
Meth Code:	H039 - Other Recovery Of Reclamation For Reuse Including Acid Regeneration, Organics Recovery Ect
Quantity Tons:	10.008
Waste Quantity:	2400
Quantity Unit:	G
Additional Code 1:	Not reported
Additional Code 2:	Not reported
Additional Code 3:	Not reported
Additional Code 4:	Not reported
Additional Code 5:	Not reported
Shipment Date:	20170914
Creation Date:	5/30/2018 18:34:06
Receipt Date:	20170914
Manifest ID:	015054108JJK
Trans EPA ID:	CAD072953771
Trans Name:	UNITED PUMPING SERVICE INC
Trans 2 EPA ID:	Not reported
Trans 2 Name:	Not reported
TSDF EPA ID:	CAT080013352
Trans Name:	DEMENNO KERDOON
TSDF Alt EPA ID:	Not reported
TSDF Alt Name:	Not reported
Waste Code Description:	122 - Alkaline solution without metals (pH > 12.5
RCRA Code:	D002
Meth Code:	H039 - Other Recovery Of Reclamation For Reuse Including Acid Regeneration, Organics Recovery Ect
Quantity Tons:	13.344
Waste Quantity:	3200

HYDRO EXTRUDER, LLC (Continued) **S123815935**

Quantity Unit:	G
Additional Code 1:	Not reported
Additional Code 2:	Not reported
Additional Code 3:	Not reported
Additional Code 4:	Not reported
Additional Code 5:	Not reported
Shipment Date:	20170817
Creation Date:	5/29/2018 18:30:43
Receipt Date:	20170817
Manifest ID:	015054107JJK
Trans EPA ID:	CAD072953771
Trans Name:	UNITED PUMPING SERVICE INC
Trans 2 EPA ID:	Not reported
Trans 2 Name:	Not reported
TSDF EPA ID:	CAT080013352
Trans Name:	DEMENNO KERDOON
TSDF Alt EPA ID:	Not reported
TSDF Alt Name:	Not reported
Waste Code Description:	122 - Alkaline solution without metals (pH > 12.5
RCRA Code:	D002
Meth Code:	H039 - Other Recovery Of Reclamation For Reuse Including Acid Regeneration, Organics Recovery Ect
Quantity Tons:	16.68
Waste Quantity:	4000
Quantity Unit:	G
Additional Code 1:	Not reported
Additional Code 2:	Not reported
Additional Code 3:	Not reported
Additional Code 4:	Not reported
Additional Code 5:	Not reported

HWTS:

Name:	HYDRO EXTRUDER, LLC
Address:	18111 E RAILROAD ST
Address 2:	Not reported
City,State,Zip:	CITY OF INDUSTRY, CA 91748
EPA ID:	CAD067734186
Inactive Date:	Not reported
Create Date:	07/23/1982
Last Act Date:	Not reported
Mailing Name:	Not reported
Mailing Address:	18111 E RAILROAD ST
Mailing Address 2:	Not reported
Mailing City,State,Zip:	INDUSTRY, CA 91748
Owner Name:	HYDRO EXTRUDER, LLC
Owner Address:	18111 E RAILROAD ST
Owner Address 2:	Not reported
Owner City,State,Zip:	INDUSTRY, CA 91748
Contact Name:	DOUGLAS WADE BISHOP
Contact Address:	18111 E RAILROAD ST
Contact Address 2:	Not reported
City,State,Zip:	INDUSTRY, CA 91748
Facility Status:	Active
Facility Type:	PERMANENT
Category:	FEDERAL
Latitude:	33.996905

HYDRO EXTRUDER, LLC (Continued) **S123815935**

Longitude: -117.909786

NAICS:

EPA ID:	CAD067734186
Create Date:	2018-05-07 10:10:59.820
NAICS Code:	331315
NAICS Description:	Aluminum Sheet, Plate, and Foil Manufacturing
Issued EPA ID Date:	1982-07-23 00:00:00
Inactive Date:	Not reported
Facility Name:	HYDRO EXTRUDER, LLC
Facility Address:	18111 E RAILROAD ST
Facility Address 2:	Not reported
Facility City:	CITY OF INDUSTRY
Facility County:	Not reported
Facility State:	CA
Facility Zip:	91748

P73 **AST** **A100344645**
ESE **18111 E RAILROAD ST** **N/A**
1/8-1/4 **INDUSTRY, CA**
0.215 mi.
1136 ft. **Site 4 of 5 in cluster P**

Relative:
Higher

Actual:
423 ft.

AST:

Name:	Not reported
Address:	18111 E RAILROAD ST
City/Zip:	INDUSTRY,
Certified Unified Program Agencies:	Los Angeles County
Owner:	INDALEX INC
Total Gallons:	3702
CERSID:	Not reported
Facility ID:	Not reported
Business Name:	Not reported
Phone:	Not reported
Fax:	Not reported
Mailing Address:	Not reported
Mailing Address City:	Not reported
Mailing Address State:	Not reported
Mailing Address Zip Code:	Not reported
Operator Name:	Not reported
Operator Phone:	Not reported
Owner Phone:	Not reported
Owner Mail Address:	Not reported
Owner State:	Not reported
Owner Zip Code:	Not reported
Owner Country:	Not reported
Property Owner Name:	Not reported
Property Owner Phone:	Not reported
Property Owner Mailing Address:	Not reported
Property Owner City:	Not reported
Property Owner Stat :	Not reported
Property Owner Zip Code:	Not reported
Property Owner Country:	Not reported
EPAID:	Not reported

P74 **SAPA EXTRUDER INC** **AST** **S100607095**
ESE **18111 E RAILROAD ST** **NPDES** **N/A**
1/8-1/4 **INDUSTRY, CA 91748** **CIWQS**
0.215 mi.
1136 ft. **Site 5 of 5 in cluster P**

Relative:
Higher

Actual:
423 ft.

AST:

Name:	SAPA EXTRUDER INC
Address:	18111 E RAILROAD ST
City/Zip:	INDUSTRY,91748
Certified Unified Program Agencies:	Not reported
Owner:	NEH INC
Total Gallons:	Not reported
CERSID:	10152165
Facility ID:	LACoFA0021458
Business Name:	SAPA EXTRUDER INC
Phone:	(626) 964-3411
Fax:	Not reported
Mailing Address:	18111 E RAILROAD ST
Mailing Address City:	INDUSTRY
Mailing Address State:	CA
Mailing Address Zip Code:	91748
Operator Name:	J. PATRICK MEYER
Operator Phone:	6268102761
Owner Phone:	6268102761
Owner Mail Address:	18111 E RAILROAD ST
Owner State:	CA
Owner Zip Code:	91748
Owner Country:	United States
Property Owner Name:	Not reported
Property Owner Phone:	Not reported
Property Owner Mailing Address:	Not reported
Property Owner City:	Not reported
Property Owner Stat :	Not reported
Property Owner Zip Code:	Not reported
Property Owner Country:	Not reported
EPAID:	CAD067734186

NPDES:

Name:	SAPA EXTRUDER INC
Address:	18111 E RAILROAD ST
City,State,Zip:	INDUSTRY, CA 91748
Facility Status:	Not reported
NPDES Number:	Not reported
Region:	Not reported
Agency Number:	Not reported
Regulatory Measure ID:	Not reported
Place ID:	Not reported
Order Number:	Not reported
WDID:	4 19I022302
Regulatory Measure Type:	Industrial
Program Type:	Not reported
Adoption Date Of Regulatory Measure:	Not reported
Effective Date Of Regulatory Measure:	Not reported
Termination Date Of Regulatory Measure:	Not reported
Expiration Date Of Regulatory Measure:	Not reported
Discharge Address:	Not reported
Discharge Name:	Not reported
Discharge City:	Not reported

SAPA EXTRUDER INC (Continued) **S100607095**

Discharge State:	Not reported
Discharge Zip:	Not reported
Status:	Terminated
Status Date:	01/28/2019
Operator Name:	Sapa Extruder Inc
Operator Address:	18111 E Railroad St
Operator City:	Industry
Operator State:	California
Operator Zip:	91748

NPDES as of 03/2018:

NPDES Number:	Not reported
Status:	Not reported
Agency Number:	Not reported
Region:	4
Regulatory Measure ID:	370299
Order Number:	Not reported
Regulatory Measure Type:	Industrial
Place ID:	Not reported
WDID:	4 19I022302
Program Type:	Not reported
Adoption Date Of Regulatory Measure:	Not reported
Effective Date Of Regulatory Measure:	Not reported
Expiration Date Of Regulatory Measure:	Not reported
Termination Date Of Regulatory Measure:	Not reported
Discharge Name:	Not reported
Discharge Address:	Not reported
Discharge City:	Not reported
Discharge State:	Not reported
Discharge Zip:	Not reported
Received Date:	08/26/2009
Processed Date:	09/01/2009
Status:	Active
Status Date:	09/01/2009
Place Size:	13
Place Size Unit:	Acres
Contact:	Patrick Meyer
Contact Title:	Plant Manager
Contact Phone:	626-810-2761
Contact Phone Ext:	Not reported
Contact Email:	pat.meyer@sapagroup.com
Operator Name:	Sapa Extruder Inc
Operator Address:	18111 E Railroad St
Operator City:	Industry
Operator State:	California
Operator Zip:	91748
Operator Contact:	J Patrick Meyer
Operator Contact Title:	Plant Manager
Operator Contact Phone:	626-964-3411
Operator Contact Phone Ext:	Not reported
Operator Contact Email:	pat.meyer@sapagroup.com
Operator Type:	Private Business
Developer:	Not reported
Developer Address:	Not reported
Developer City:	Not reported
Developer State:	California
Developer Zip:	Not reported
Developer Contact:	Not reported

SAPA EXTRUDER INC (Continued) **S100607095**

Developer Contact Title:	Not reported
Constype Linear Utility Ind:	Not reported
Emergency Phone:	999-999-9999
Emergency Phone Ext:	Not reported
Constype Above Ground Ind:	Not reported
Constype Below Ground Ind:	Not reported
Constype Cable Line Ind:	Not reported
Constype Comm Line Ind:	Not reported
Constype Commertial Ind:	Not reported
Constype Electrical Line Ind:	Not reported
Constype Gas Line Ind:	Not reported
Constype Industrial Ind:	Not reported
Constype Other Description:	Not reported
Constype Other Ind:	Not reported
Constype Recons Ind:	Not reported
Constype Residential Ind:	Not reported
Constype Transport Ind:	Not reported
Constype Utility Description:	Not reported
Constype Utility Ind:	Not reported
Constype Water Sewer Ind:	Not reported
Dir Discharge Uswater Ind:	N
Receiving Water Name:	Pacific Ocean
Certifier:	John Meyer
Certifier Title:	Plant Manager
Certification Date:	20-MAR-15
Primary Sic:	3354-Aluminum Extruded Products
Secondary Sic:	Not reported
Tertiary Sic:	Not reported
NPDES Number:	CAS000001
Status:	Active
Agency Number:	0
Region:	4
Regulatory Measure ID:	370299
Order Number:	97-03-DWQ
Regulatory Measure Type:	Enrollee
Place ID:	Not reported
WDID:	4 19I022302
Program Type:	Industrial
Adoption Date Of Regulatory Measure:	Not reported
Effective Date Of Regulatory Measure:	09/01/2009
Expiration Date Of Regulatory Measure:	Not reported
Termination Date Of Regulatory Measure:	Not reported
Discharge Name:	Sapa Extruder Inc
Discharge Address:	18111 E Railroad St
Discharge City:	Industry
Discharge State:	California
Discharge Zip:	91748
Received Date:	Not reported
Processed Date:	Not reported
Status:	Not reported
Status Date:	Not reported
Place Size:	Not reported
Place Size Unit:	Not reported
Contact:	Not reported
Contact Title:	Not reported
Contact Phone:	Not reported

SAPA EXTRUDER INC (Continued) **S100607095**

Contact Phone Ext:	Not reported
Contact Email:	Not reported
Operator Name:	Not reported
Operator Address:	Not reported
Operator City:	Not reported
Operator State:	Not reported
Operator Zip:	Not reported
Operator Contact:	Not reported
Operator Contact Title:	Not reported
Operator Contact Phone:	Not reported
Operator Contact Phone Ext:	Not reported
Operator Contact Email:	Not reported
Operator Type:	Not reported
Developer:	Not reported
Developer Address:	Not reported
Developer City:	Not reported
Developer State:	Not reported
Developer Zip:	Not reported
Developer Contact:	Not reported
Developer Contact Title:	Not reported
Constype Linear Utility Ind:	Not reported
Emergency Phone:	Not reported
Emergency Phone Ext:	Not reported
Constype Above Ground Ind:	Not reported
Constype Below Ground Ind:	Not reported
Constype Cable Line Ind:	Not reported
Constype Comm Line Ind:	Not reported
Constype Commertial Ind:	Not reported
Constype Electrical Line Ind:	Not reported
Constype Gas Line Ind:	Not reported
Constype Industrial Ind:	Not reported
Constype Other Description:	Not reported
Constype Other Ind:	Not reported
Constype Recons Ind:	Not reported
Constype Residential Ind:	Not reported
Constype Transport Ind:	Not reported
Constype Utility Description:	Not reported
Constype Utility Ind:	Not reported
Constype Water Sewer Ind:	Not reported
Dir Discharge Uswater Ind:	Not reported
Receiving Water Name:	Not reported
Certifier:	Not reported
Certifier Title:	Not reported
Certification Date:	Not reported
Primary Sic:	Not reported
Secondary Sic:	Not reported
Tertiary Sic:	Not reported

CIWQS:

Name:	SAPA EXTRUDER INC
Address:	18111 E RAILROAD ST
City,State,Zip:	INDUSTRY, CA 91748
Agency:	Sapa Extruder Inc
Agency Address:	18111 E Railroad St, Industry, CA 91748
Place/Project Type:	Industrial - Aluminum Extruded Products
SIC/NAICS:	3354

SAPA EXTRUDER INC (Continued) **S100607095**

Region:	4
Program:	INDSTW
Regulatory Measure Status:	Terminated
Regulatory Measure Type:	Storm water industrial
Order Number:	2014-0057-DWQ
WDID:	4 19I022302
NPDES Number:	CAS000001
Adoption Date:	Not reported
Effective Date:	09/01/2009
Termination Date:	05/15/2018
Expiration/Review Date:	Not reported
Design Flow:	Not reported
Major/Minor:	Not reported
Complexity:	Not reported
TTWQ:	Not reported
Enforcement Actions within 5 years:	0
Violations within 5 years:	0
Latitude:	33.99691
Longitude:	-117.90965

N75 **RICHFIELD TILE & CONST. CO. INC.** **CPS-SLIC** **S106764980**
NNW **928 S. AJAX ST.** **WIP** **N/A**
1/8-1/4 **CITY OF INDUSTRY, CA 91748**
0.218 mi.
1150 ft. **Site 3 of 4 in cluster N**

Relative:
Lower

Actual:
402 ft.

CPS-SLIC:

Name:	RICHFIELD TILE & CONST. CO. INC.
Address:	928 S. AJAX ST.
City,State,Zip:	CITY OF INDUSTRY, CA 91748
Region:	STATE
Facility Status:	**Completed - Case Closed**
Status Date:	04/10/1989
Global Id:	T10000015768
Lead Agency:	LOS ANGELES RWQCB (REGION 4)
Lead Agency Case Number:	Not reported
Latitude:	34.00238
Longitude:	-117.91313
Case Type:	Cleanup Program Site
Case Worker:	WIP
Local Agency:	Not reported
RB Case Number:	105.0322
File Location:	Not reported
Potential Media Affected:	Not reported
Potential Contaminants of Concern:	Not reported
EPA Region:	9
Coordinate Source:	Not reported
Cuf Case:	NO
Quantity Released Gallons:	Not reported
Begin Date:	01/01/1985
Leak Reported Date:	Not reported
How Discovered:	Not reported
How Discovered Description:	Not reported
Discharge Source:	Not reported
Discharge Cause:	Not reported
Stop Method:	Not reported
Stop Description:	Not reported
No Further Action Date:	04/10/1989

RICHFIELD TILE & CONST. CO. INC. (Continued) **S106764980**

CA Water Watershed Name:	San Gabriel River - Upper San Gabriel (405.20)
Dwr Groundwater Subbasin Name:	San Gabriel Valley (4-013)
Disadvantaged Community:	Disadvantaged Community
CA Enviroscreen 3 Score:	66-70%
CA Enviroscreen 4 Score:	75-80%
Military DOD Site:	No
Facility Project Subtype:	Not reported
RWQCB Region:	LOS ANGELES RWQCB (REGION 4)
Site History:	Not reported

Click here to access the California GeoTracker records for this facility:

WIP:

Name:	RICHFIELD TILE & CONST. CO.INC
Address:	928 S Ajax St
City,State,Zip:	CITY OF INDUSTRY (CORPORATE NAME INDUSTRY), CA 91748
Region:	4
File Number:	105.0322
File Status:	**Historical**
Staff:	ACARLOS
Facility Suite:	Not reported

Q76 **HOME DEPOT 0607** **RCRA-SQG** **1008879972**
SE **18131 GALE AVE** **HAZNET** **CAR000168369**
1/8-1/4 **INDUSTRY, CA 91748**
0.228 mi.
1205 ft. **Site 1 of 3 in cluster Q**

Relative:
Higher

Actual:
436 ft.

RCRA Listings:

Date Form Received by Agency:	20210806
Handler Name:	Home Depot 0607
Handler Address:	18131 GALE AVE
Handler City,State,Zip:	INDUSTRY, CA 91748
EPA ID:	CAR000168369
Contact Name:	ASHLEY CAMPBELL
Contact Address:	CHEMICAL RD
Contact City,State,Zip:	PASADENA, TX 77507
Contact Telephone:	281-842-0809
Contact Fax:	Not reported
Contact Email:	ACAMPBELL@HARSCO.COM
Contact Title:	COMPLIANCE & REGULATORY AFFAIRS SPECIALIST
EPA Region:	09
Land Type:	Private
Federal Waste Generator Description:	Small Quantity Generator
Non-Notifier:	Not reported
Biennial Report Cycle:	Not reported
Accessibility:	Not reported
Active Site Indicator:	Handler Activities
State District Owner:	Not reported
State District:	Not reported
Mailing Address:	GREY HAWK CT, STE 200
Mailing City,State,Zip:	CARLSBAD, CA 92010
Owner Name:	Home Depot Usa
Owner Type:	Private
Operator Name:	Home Depot Usa
Operator Type:	Private
Short-Term Generator Activity:	No

HOME DEPOT 0607 (Continued) **1008879972**

Importer Activity:	No
Mixed Waste Generator:	No
Transporter Activity:	No
Transfer Facility Activity:	No
Recycler Activity with Storage:	No
Small Quantity On-Site Burner Exemption:	No
Smelting Melting and Refining Furnace Exemption:	No
Underground Injection Control:	No
Off-Site Waste Receipt:	No
Universal Waste Indicator:	No
Universal Waste Destination Facility:	No
Federal Universal Waste:	No
Active Site State-Reg Handler:	---
Federal Facility Indicator:	Not reported
Hazardous Secondary Material Indicator:	N
Sub-Part K Indicator:	Not reported
2018 GPRA Permit Baseline:	Not on the Baseline
2018 GPRA Renewals Baseline:	Not on the Baseline
202 GPRA Corrective Action Baseline:	No
Subject to Corrective Action Universe:	No
Non-TSDFs Where RCRA CA has Been Imposed Universe:	No
Corrective Action Priority Ranking:	No NCAPS ranking
Environmental Control Indicator:	No
Institutional Control Indicator:	No
Human Exposure Controls Indicator:	N/A
Groundwater Controls Indicator:	N/A
Significant Non-Complier Universe:	No
Unaddressed Significant Non-Complier Universe:	No
Addressed Significant Non-Complier Universe:	No
Significant Non-Complier With a Compliance Schedule Universe:	No
Financial Assurance Required:	Not reported
Handler Date of Last Change:	20210813
Recognized Trader-Importer:	No
Recognized Trader-Exporter:	No
Importer of Spent Lead Acid Batteries:	No
Exporter of Spent Lead Acid Batteries:	No
Recycler Activity Without Storage:	No
Manifest Broker:	No
Sub-Part P Indicator:	No

Hazardous Waste Summary:

Waste Code:	D001
Waste Description:	IGNITABLE WASTE
Waste Code:	D002
Waste Description:	CORROSIVE WASTE
Waste Code:	D003
Waste Description:	REACTIVE WASTE
Waste Code:	D005
Waste Description:	BARIUM
Waste Code:	D006
Waste Description:	CADMIUM

HOME DEPOT 0607 (Continued) **1008879972**

Waste Code: D007
Waste Description: CHROMIUM

Waste Code: D008
Waste Description: LEAD

Waste Code: D009
Waste Description: MERCURY

Waste Code: D010
Waste Description: SELENIUM

Waste Code: D011
Waste Description: SILVER

Waste Code: D016
Waste Description: 2,4-D (2,4-DICHLOROPHENOXYACETIC ACID)

Waste Code: D018
Waste Description: BENZENE

Waste Code: D035
Waste Description: METHYL ETHYL KETONE

Waste Code: F003
Waste Description: THE FOLLOWING SPENT NONHALOGENATED SOLVENTS: XYLENE, ACETONE, ETHYL ACETATE, ETHYL BENZENE, ETHYL ETHER, METHYL ISOBUTYL KETONE, N-BUTYL ALCOHOL, CYCLOHEXANONE, AND METHANOL; ALL SPENT SOLVENT MIXTURES/BLENDS CONTAINING, BEFORE USE, ONLY THE ABOVE SPENT NONHALOGENATED SOLVENTS; AND ALL SPENT SOLVENT MIXTURES/BLENDS CONTAINING, BEFORE USE, ONE OR MORE OF THE ABOVE NONHALOGENATED SOLVENTS, AND A TOTAL OF TEN PERCENT OR MORE (BY VOLUME) OF ONE OR MORE OF THOSE SOLVENTS LISTED IN F001, F002, F004, AND F005; AND STILL BOTTOMS FROM THE RECOVERY OF THESE SPENT SOLVENTS AND SPENT SOLVENT MIXTURES.

Waste Code: F005
Waste Description: THE FOLLOWING SPENT NONHALOGENATED SOLVENTS: TOLUENE, METHYL ETHYL KETONE, CARBON DISULFIDE, ISOBUTANOL, PYRIDINE, BENZENE, 2-ETHOXYETHANOL, AND 2-NITROPROPANE; ALL SPENT SOLVENT MIXTURES/BLENDS CONTAINING, BEFORE USE, A TOTAL OF TEN PERCENT OR MORE (BY VOLUME) OF ONE OR MORE OF THE ABOVE NONHALOGENATED SOLVENTS OR THOSE SOLVENTS LISTED IN F001, F002, OR F004; AND STILL BOTTOMS FROM THE RECOVERY OF THESE SPENT SOLVENTS AND SPENT SOLVENT MIXTURES.

Waste Code: U002
Waste Description: 2-PROPANONE (I) (OR) ACETONE (I)

Waste Code: U240
Waste Description: 2,4-D, SALTS & ESTERS (OR) ACETIC ACID, (2,4-DICHLOROPHENOXY)-, SALTS & ESTERS (OR) DICHLOROPHENOXYACETIC ACID 2,4-D

Waste Code: U279
Waste Description: U279

Handler - Owner Operator:
Owner/Operator Indicator: Operator

HOME DEPOT 0607 (Continued) **1008879972**

Owner/Operator Name: HOME DEPOT USA
Legal Status: Private
Date Became Current: 19870827
Date Ended Current: Not reported
Owner/Operator Address: Not reported
Owner/Operator City,State,Zip: Not reported
Owner/Operator Telephone: Not reported
Owner/Operator Telephone Ext: Not reported
Owner/Operator Fax: Not reported
Owner/Operator Email: Not reported

Owner/Operator Indicator: Owner
Owner/Operator Name: HOME DEPOT USA
Legal Status: Private
Date Became Current: 19870827
Date Ended Current: Not reported
Owner/Operator Address: 2455 PACES FERRY RD
Owner/Operator City,State,Zip: ATLANTA, GA 30339
Owner/Operator Telephone: Not reported
Owner/Operator Telephone Ext: Not reported
Owner/Operator Fax: Not reported
Owner/Operator Email: Not reported

Owner/Operator Indicator: Owner
Owner/Operator Name: HOME DEPOT USA
Legal Status: Private
Date Became Current: 19870827
Date Ended Current: Not reported
Owner/Operator Address: 2455 PACES FERRY RD
Owner/Operator City,State,Zip: ATLANTA, GA 30339
Owner/Operator Telephone: Not reported
Owner/Operator Telephone Ext: Not reported
Owner/Operator Fax: Not reported
Owner/Operator Email: Not reported

Owner/Operator Indicator: Operator
Owner/Operator Name: HOME DEPOT USA
Legal Status: Private
Date Became Current: 19870827
Date Ended Current: Not reported
Owner/Operator Address: 2455 PACES FERRY RD
Owner/Operator City,State,Zip: ATLANTA, GA 30339
Owner/Operator Telephone: Not reported
Owner/Operator Telephone Ext: Not reported
Owner/Operator Fax: Not reported
Owner/Operator Email: Not reported

Historic Generators:
Receive Date: 20050615
Handler Name: HOME DEPOT USA INC HD 0607
Federal Waste Generator Description: Small Quantity Generator
State District Owner: Not reported
Large Quantity Handler of Universal Waste: No
Recognized Trader Importer: No
Recognized Trader Exporter: No
Spent Lead Acid Battery Importer: No
Spent Lead Acid Battery Exporter: No

HOME DEPOT 0607 (Continued) **1008879972**

Current Record:	No
Non Storage Recycler Activity:	Not reported
Electronic Manifest Broker:	Not reported
Receive Date:	20210806
Handler Name:	HOME DEPOT 0607
Federal Waste Generator Description:	Small Quantity Generator
State District Owner:	Not reported
Large Quantity Handler of Universal Waste:	No
Recognized Trader Importer:	No
Recognized Trader Exporter:	No
Spent Lead Acid Battery Importer:	No
Spent Lead Acid Battery Exporter:	No
Current Record:	Yes
Non Storage Recycler Activity:	No
Electronic Manifest Broker:	No

List of NAICS Codes and Descriptions:

NAICS Code:	44411
NAICS Description:	HOME CENTERS

Has the Facility Received Notices of Violations:

Found Violation:	No
Agency Which Determined Violation:	Not reported
Violation Short Description:	Not reported
Date Violation was Determined:	Not reported
Actual Return to Compliance Date:	Not reported
Return to Compliance Qualifier:	Not reported
Violation Responsible Agency:	Not reported
Scheduled Compliance Date:	Not reported
Enforcement Identifier:	Not reported
Date of Enforcement Action:	Not reported
Enforcement Responsible Agency:	Not reported
Enforcement Docket Number:	Not reported
Enforcement Attorney:	Not reported
Corrective Action Component:	Not reported
Appeal Initiated Date:	Not reported
Appeal Resolution Date:	Not reported
Disposition Status Date:	Not reported
Disposition Status:	Not reported
Disposition Status Description:	Not reported
Consent/Final Order Sequence Number:	Not reported
Consent/Final Order Respondent Name:	Not reported
Consent/Final Order Lead Agency:	Not reported
Enforcement Type:	Not reported
Enforcement Responsible Person:	Not reported
Enforcement Responsible Sub-Organization:	Not reported
SEP Sequence Number:	Not reported
SEP Expenditure Amount:	Not reported
SEP Scheduled Completion Date:	Not reported
SEP Actual Date:	Not reported
SEP Defaulted Date:	Not reported
SEP Type:	Not reported
SEP Type Description:	Not reported
Proposed Amount:	Not reported
Final Monetary Amount:	Not reported

HOME DEPOT 0607 (Continued) **1008879972**

Paid Amount:	Not reported
Final Count:	Not reported
Final Amount:	Not reported

Evaluation Action Summary:

Evaluation Date:	20170801
Evaluation Responsible Agency:	State
Found Violation:	No
Evaluation Type Description:	COMPLIANCE EVALUATION INSPECTION ON-SITE
Evaluation Responsible Person Identifier:	Not reported
Evaluation Responsible Sub-Organization:	Not reported
Actual Return to Compliance Date:	Not reported
Scheduled Compliance Date:	Not reported
Date of Request:	Not reported
Date Response Received:	Not reported
Request Agency:	Not reported
Former Citation:	Not reported

HAZNET:

Name:	HOME DEPOT #0607
Address:	18131 GALE AVE
Address 2:	Not reported
City,State,Zip:	INDUSTRY, CA 775070000
Contact:	ASHLEY CAMPBELL
Telephone:	7139855472
Mailing Name:	Not reported
Mailing Address:	9950 CHEMICAL ROAD
Year:	2019
Gepaid:	CAR000168369
TSD EPA ID:	CAD980884183
CA Waste Code:	141 - Off-specification, aged or surplus inorganics
Disposal Method:	H141 - Storage, Bulking, And/Or Transfer Off Site--No Treatment/Reovery (H010-H129) Or (H131-H135)
Tons:	0.02650
Year:	2019
Gepaid:	CAR000168369
TSD EPA ID:	NVD980895338
CA Waste Code:	331 - Off-specification, aged or surplus organics
Disposal Method:	H141 - Storage, Bulking, And/Or Transfer Off Site--No Treatment/Reovery (H010-H129) Or (H131-H135)
Tons:	0.36450
Year:	2019
Gepaid:	CAR000168369
TSD EPA ID:	AZR000515924
CA Waste Code:	352 - Other organic solids
Disposal Method:	H141 - Storage, Bulking, And/Or Transfer Off Site--No Treatment/Reovery (H010-H129) Or (H131-H135)
Tons:	7.60650
Year:	2019
Gepaid:	CAR000168369
TSD EPA ID:	AZR000515924

HOME DEPOT 0607 (Continued) **1008879972**

CA Waste Code:	221 - Waste oil and mixed oil
Disposal Method:	H141 - Storage, Bulking, And/Or Transfer Off Site--No Treatment/Reovery (H010-H129) Or (H131-H135)
Tons:	0.35250
Year:	2019
Gepaid:	CAR000168369
TSD EPA ID:	NVD980895338
CA Waste Code:	141 - Off-specification, aged or surplus inorganics
Disposal Method:	H141 - Storage, Bulking, And/Or Transfer Off Site--No Treatment/Reovery (H010-H129) Or (H131-H135)
Tons:	0.00950
Year:	2019
Gepaid:	CAR000168369
TSD EPA ID:	NVD980895338
CA Waste Code:	141 - Off-specification, aged or surplus inorganics
Disposal Method:	H070 -
Tons:	0.00550
Year:	2019
Gepaid:	CAR000168369
TSD EPA ID:	CAD980884183
CA Waste Code:	331 - Off-specification, aged or surplus organics
Disposal Method:	H141 - Storage, Bulking, And/Or Transfer Off Site--No Treatment/Reovery (H010-H129) Or (H131-H135)
Tons:	0.02500
Year:	2019
Gepaid:	CAR000168369
TSD EPA ID:	AZR000515924
CA Waste Code:	291 - Latex waste
Disposal Method:	H141 - Storage, Bulking, And/Or Transfer Off Site--No Treatment/Reovery (H010-H129) Or (H131-H135)
Tons:	0.00800
Year:	2019
Gepaid:	CAR000168369
TSD EPA ID:	NVD980895338
CA Waste Code:	213 - Hydrocarbon solvents (benzene, hexane, Stoddard, Etc.)
Disposal Method:	H141 - Storage, Bulking, And/Or Transfer Off Site--No Treatment/Reovery (H010-H129) Or (H131-H135)
Tons:	0.07450
Year:	2019
Gepaid:	CAR000168369
TSD EPA ID:	CAD008364432
CA Waste Code:	181 - Other inorganic solid waste
Disposal Method:	H141 - Storage, Bulking, And/Or Transfer Off Site--No Treatment/Reovery (H010-H129) Or (H131-H135)
Tons:	0.13400

Click this hyperlink while viewing on your computer to access
78 additional CA HAZNET: record(s) in the EDR Site Report.

HOME DEPOT 0607 (Continued) **1008879972**

Detail Two:

Year:	2019
EM Manifest ID:	569662
Shipment Date:	9/7/2019
Receipt Date:	9/13/2019
Manifest Number:	002490962PSC
Generator EPA ID:	CAR000168369
Name:	HOME DEPOT
Address:	18131 GALE AVE
Address 2:	Not reported
City:	INDUSTRY
Zip:	91748
Telephone:	877-577-2669
Contact:	Not reported
Contact Telephone:	626-965-5317
Transporter 1 EPA ID:	MNS000110924
Transporter 1 Emergency Number:	Not reported
Transporter 2 EPA ID:	CAR000175422
Transporter 2 Emergency Number:	Not reported
TSDF EPA ID:	AZR000515924
TSDF Name:	YUMA YES WASTE TRANSFER FACILITY
TSDF Address 1:	2730 E 13TH ST
TSDF Address 2:	Not reported
TSDF City:	YUMA
TSDF Zip:	85365-1901
TSDF Telephone:	Not reported

State:

Year:	2019
EM Manifest ID:	569662
Generator EPA ID:	CAR000168369
Shipment Date:	2019-09-07
Manifest Number:	002490962PSC
Line Number:	1
Method Code:	H141
Quantity Tons:	0.03000
Quantity Waste:	60.000000
Quantity Unit:	P
Number of Containers:	2
Type of Container:	Fiberboard or plastic drums, barrels, kegs
Quantity Type:	Pounds
State Code:	352

Year:	2019
EM Manifest ID:	569662
Generator EPA ID:	CAR000168369
Shipment Date:	2019-09-07
Manifest Number:	002490962PSC
Line Number:	2
Method Code:	H141
Quantity Tons:	0.21400
Quantity Waste:	428.000000
Quantity Unit:	P
Number of Containers:	1
Type of Container:	Fiberboard or plastic drums, barrels, kegs
Quantity Type:	Pounds
State Code:	181

HOME DEPOT 0607 (Continued) **1008879972**

Year:	2019
EM Manifest ID:	569662
Generator EPA ID:	CAR000168369
Shipment Date:	2019-09-07
Manifest Number:	002490962PSC
Line Number:	3
Method Code:	H141
Quantity Tons:	0.19250
Quantity Waste:	385.000000
Quantity Unit:	P
Number of Containers:	2
Type of Container:	Fiberboard or plastic drums, barrels, kegs
Quantity Type:	Pounds
State Code:	352

Year:	2019
EM Manifest ID:	651761
Shipment Date:	9/6/2018
Receipt Date:	9/12/2018
Manifest Number:	001952759PSC
Generator EPA ID:	CAR000168369
Name:	HOME DEPOT #0607
Address:	18131 GALE AVE
Address 2:	Not reported
City:	INDUSTRY
Zip:	91748-0000
Telephone:	877-577-2669
Contact:	Not reported
Contact Telephone:	626-965-5317
Transporter 1 EPA ID:	MNS000110924
Transporter 1 Emergency Number:	Not reported
Transporter 2 EPA ID:	CAR000175422
Transporter 2 Emergency Number:	Not reported
TSDF EPA ID:	AZR000515924
TSDF Name:	YUMA YES WASTE TRANSFER FACILITY
TSDF Address 1:	2730 E 13TH ST
TSDF Address 2:	Not reported
TSDF City:	YUMA
TSDF Zip:	85365-1901
TSDF Telephone:	Not reported

State:

Year:	2019
EM Manifest ID:	651761
Generator EPA ID:	CAR000168369
Shipment Date:	2018-09-06
Manifest Number:	001952759PSC
Line Number:	1
Method Code:	H141
Quantity Tons:	0.07700
Quantity Waste:	154.000000
Quantity Unit:	P
Number of Containers:	2
Type of Container:	Fiberboard or plastic drums, barrels, kegs
Quantity Type:	Pounds
State Code:	352

HOME DEPOT 0607 (Continued) **1008879972**

Year:	2019
EM Manifest ID:	3711
Shipment Date:	9/27/2019
Receipt Date:	10/4/2019
Manifest Number:	002509450PSC
Generator EPA ID:	CAR000168369
Name:	HOME DEPOT #0607
Address:	18131 GALE AVE
Address 2:	Not reported
City:	INDUSTRY
Zip:	91748
Telephone:	626-965-5317
Contact:	Not reported
Contact Telephone:	323-776-6233
Transporter 1 EPA ID:	MNS000110924
Transporter 1 Emergency Number:	Not reported
Transporter 2 EPA ID:	CAR000217554
Transporter 2 Emergency Number:	Not reported
TSDF EPA ID:	CAD008364432
TSDF Name:	Rho Chem LLC
TSDF Address 1:	425 Isis Ave.
TSDF Address 2:	Not reported
TSDF City:	Inglewood
TSDF Zip:	90301
TSDF Telephone:	Not reported

Federal:

Year:	2019
EM Manifest ID:	3711
Generator EPA ID:	CAR000168369
Shipment Date:	2019-09-27
Manifest Number:	002509450PSC
Line Number:	1
Method Code:	H141
Quantity Tons:	0.01350
Quantity Waste:	27.000000
Quantity Unit:	P
Number of Containers:	1
Type of Container:	Fiber or plastic boxes, cartons, cases
Quantity Type:	Pounds
Federal Code:	D001

Year:	2019
EM Manifest ID:	3711
Generator EPA ID:	CAR000168369
Shipment Date:	2019-09-27
Manifest Number:	002509450PSC
Line Number:	1
Method Code:	H141
Quantity Tons:	0.01350
Quantity Waste:	27.000000
Quantity Unit:	P
Number of Containers:	1
Type of Container:	Fiber or plastic boxes, cartons, cases
Quantity Type:	Pounds
Federal Code:	D005

Year:	2019

HOME DEPOT 0607 (Continued) **1008879972**

EM Manifest ID:	3711
Generator EPA ID:	CAR000168369
Shipment Date:	2019-09-27
Manifest Number:	002509450PSC
Line Number:	1
Method Code:	H141
Quantity Tons:	0.01350
Quantity Waste:	27.000000
Quantity Unit:	P
Number of Containers:	1
Type of Container:	Fiber or plastic boxes, cartons, cases
Quantity Type:	Pounds
Federal Code:	D007

Year:	2019
EM Manifest ID:	3711
Generator EPA ID:	CAR000168369
Shipment Date:	2019-09-27
Manifest Number:	002509450PSC
Line Number:	1
Method Code:	H141
Quantity Tons:	0.01350
Quantity Waste:	27.000000
Quantity Unit:	P
Number of Containers:	1
Type of Container:	Fiber or plastic boxes, cartons, cases
Quantity Type:	Pounds
Federal Code:	D008

Year:	2019
EM Manifest ID:	3711
Generator EPA ID:	CAR000168369
Shipment Date:	2019-09-27
Manifest Number:	002509450PSC
Line Number:	1
Method Code:	H141
Quantity Tons:	0.01350
Quantity Waste:	27.000000
Quantity Unit:	P
Number of Containers:	1
Type of Container:	Fiber or plastic boxes, cartons, cases
Quantity Type:	Pounds
Federal Code:	D016

Year:	2019
EM Manifest ID:	3711
Generator EPA ID:	CAR000168369
Shipment Date:	2019-09-27
Manifest Number:	002509450PSC
Line Number:	2
Method Code:	H141
Quantity Tons:	0.04550
Quantity Waste:	91.000000
Quantity Unit:	P
Number of Containers:	1
Type of Container:	Fiberboard or plastic drums, barrels, kegs
Quantity Type:	Pounds

HOME DEPOT 0607 (Continued) **1008879972**

Federal Code:	D001
Year:	2019
EM Manifest ID:	3711
Generator EPA ID:	CAR000168369
Shipment Date:	2019-09-27
Manifest Number:	002509450PSC
Line Number:	2
Method Code:	H141
Quantity Tons:	0.04550
Quantity Waste:	91.000000
Quantity Unit:	P
Number of Containers:	1
Type of Container:	Fiberboard or plastic drums, barrels, kegs
Quantity Type:	Pounds
Federal Code:	D018
Year:	2019
EM Manifest ID:	3711
Generator EPA ID:	CAR000168369
Shipment Date:	2019-09-27
Manifest Number:	002509450PSC
Line Number:	2
Method Code:	H141
Quantity Tons:	0.04550
Quantity Waste:	91.000000
Quantity Unit:	P
Number of Containers:	1
Type of Container:	Fiberboard or plastic drums, barrels, kegs
Quantity Type:	Pounds
Federal Code:	D035
Year:	2019
EM Manifest ID:	3711
Generator EPA ID:	CAR000168369
Shipment Date:	2019-09-27
Manifest Number:	002509450PSC
Line Number:	4
Method Code:	H141
Quantity Tons:	0.03450
Quantity Waste:	69.000000
Quantity Unit:	P
Number of Containers:	1
Type of Container:	Fiberboard or plastic drums, barrels, kegs
Quantity Type:	Pounds
Federal Code:	D016
Year:	2019
EM Manifest ID:	3711
Generator EPA ID:	CAR000168369
Shipment Date:	2019-09-27
Manifest Number:	002509450PSC
Line Number:	22
Method Code:	H141
Quantity Tons:	0.47350
Quantity Waste:	947.000000
Quantity Unit:	P

HOME DEPOT 0607 (Continued) **1008879972**

Number of Containers:	6
Type of Container:	Fiberboard or plastic drums, barrels, kegs
Quantity Type:	Pounds
Federal Code:	D002

State:

Year:	2019
EM Manifest ID:	3711
Generator EPA ID:	CAR000168369
Shipment Date:	2019-09-27
Manifest Number:	002509450PSC
Line Number:	1
Method Code:	H141
Quantity Tons:	0.01350
Quantity Waste:	27.000000
Quantity Unit:	P
Number of Containers:	1
Type of Container:	Fiber or plastic boxes, cartons, cases
Quantity Type:	Pounds
State Code:	331

Year:	2019
EM Manifest ID:	3711
Generator EPA ID:	CAR000168369
Shipment Date:	2019-09-27
Manifest Number:	002509450PSC
Line Number:	2
Method Code:	H141
Quantity Tons:	0.04550
Quantity Waste:	91.000000
Quantity Unit:	P
Number of Containers:	1
Type of Container:	Fiberboard or plastic drums, barrels, kegs
Quantity Type:	Pounds
State Code:	214

Year:	2019
EM Manifest ID:	3711
Generator EPA ID:	CAR000168369
Shipment Date:	2019-09-27
Manifest Number:	002509450PSC
Line Number:	4
Method Code:	H141
Quantity Tons:	0.03450
Quantity Waste:	69.000000
Quantity Unit:	P
Number of Containers:	1
Type of Container:	Fiberboard or plastic drums, barrels, kegs
Quantity Type:	Pounds
State Code:	331

Year:	2019
EM Manifest ID:	636666
Shipment Date:	9/27/2019
Receipt Date:	10/3/2019
Manifest Number:	002509323PSC

HOME DEPOT 0607 (Continued) **1008879972**

Generator EPA ID:	CAR000168369
Name:	HOME DEPOT #0607
Address:	18131 GALE AVE
Address 2:	Not reported
City:	INDUSTRY
Zip:	91748-0000
Telephone:	877-577-2669
Contact:	Not reported
Contact Telephone:	626-965-5317
Transporter 1 EPA ID:	MNS000110924
Transporter 1 Emergency Number:	Not reported
Transporter 2 EPA ID:	CAR000175422
Transporter 2 Emergency Number:	Not reported
TSDF EPA ID:	AZR000515924
TSDF Name:	YUMA YES WASTE TRANSFER FACILITY
TSDF Address 1:	2730 E 13TH ST
TSDF Address 2:	Not reported
TSDF City:	YUMA
TSDF Zip:	85365-1901
TSDF Telephone:	Not reported

State:

Year:	2019
EM Manifest ID:	636666
Generator EPA ID:	CAR000168369
Shipment Date:	2019-09-27
Manifest Number:	002509323PSC
Line Number:	1
Method Code:	H141
Quantity Tons:	0.02300
Quantity Waste:	46.000000
Quantity Unit:	P
Number of Containers:	2
Type of Container:	Fiberboard or plastic drums, barrels, kegs
Quantity Type:	Pounds
State Code:	352

Year:	2019
EM Manifest ID:	636666
Generator EPA ID:	CAR000168369
Shipment Date:	2019-09-27
Manifest Number:	002509323PSC
Line Number:	2
Method Code:	H141
Quantity Tons:	0.04750
Quantity Waste:	95.000000
Quantity Unit:	P
Number of Containers:	1
Type of Container:	Fiberboard or plastic drums, barrels, kegs
Quantity Type:	Pounds
State Code:	352

Year:	2019
EM Manifest ID:	636582
Shipment Date:	9/21/2019
Receipt Date:	9/30/2019
Manifest Number:	002505143PSC

HOME DEPOT 0607 (Continued) **1008879972**

Generator EPA ID:	CAR000168369
Name:	HOME DEPOT #0607
Address:	18131 GALE AVE
Address 2:	Not reported
City:	INDUSTRY
Zip:	91748-0000
Telephone:	877-577-2669
Contact:	Not reported
Contact Telephone:	626-965-5317
Transporter 1 EPA ID:	MNS000110924
Transporter 1 Emergency Number:	Not reported
Transporter 2 EPA ID:	CAR000175422
Transporter 2 Emergency Number:	Not reported
TSDF EPA ID:	AZR000515924
TSDF Name:	YUMA YES WASTE TRANSFER FACILITY
TSDF Address 1:	2730 E 13TH ST
TSDF Address 2:	Not reported
TSDF City:	YUMA
TSDF Zip:	85365-1901
TSDF Telephone:	Not reported

State:

Year:	2019
EM Manifest ID:	636582
Generator EPA ID:	CAR000168369
Shipment Date:	2019-09-21
Manifest Number:	002505143PSC
Line Number:	1
Method Code:	H141
Quantity Tons:	0.18400
Quantity Waste:	368.000000
Quantity Unit:	P
Number of Containers:	4
Type of Container:	Fiberboard or plastic drums, barrels, kegs
Quantity Type:	Pounds
State Code:	352

Year:	2019
EM Manifest ID:	636582
Generator EPA ID:	CAR000168369
Shipment Date:	2019-09-21
Manifest Number:	002505143PSC
Line Number:	2
Method Code:	H141
Quantity Tons:	0.12150
Quantity Waste:	243.000000
Quantity Unit:	P
Number of Containers:	1
Type of Container:	Metal drums, barrels, kegs
Quantity Type:	Pounds
State Code:	221

Year:	2019
EM Manifest ID:	636582
Generator EPA ID:	CAR000168369
Shipment Date:	2019-09-21
Manifest Number:	002505143PSC
Line Number:	3

HOME DEPOT 0607 (Continued) **1008879972**

Method Code:	H141
Quantity Tons:	0.01350
Quantity Waste:	27.000000
Quantity Unit:	P
Number of Containers:	1
Type of Container:	Fiberboard or plastic drums, barrels, kegs
Quantity Type:	Pounds
State Code:	352

Year:	2019
EM Manifest ID:	6b52932d-13ce-4fb0-9095-60d21074be4e
Shipment Date:	9/13/2019
Receipt Date:	9/18/2019
Manifest Number:	002496645PSC
Generator EPA ID:	CAR000168369
Name:	HOME DEPOT #0607
Address:	18131 GALE AVE
Address 2:	Not reported
City:	INDUSTRY
Zip:	91748-0000
Telephone:	877-577-2669
Contact:	Not reported
Contact Telephone:	626-985-5317
Transporter 1 EPA ID:	MNS000110924
Transporter 1 Emergency Number:	Not reported
Transporter 2 EPA ID:	CAR000175422
Transporter 2 Emergency Number:	Not reported
TSDF EPA ID:	AZR000515924
TSDF Name:	YUMA YES WASTE TRANSFER FACILITY
TSDF Address 1:	2730 E 13TH ST
TSDF Address 2:	Not reported
TSDF City:	YUMA
TSDF Zip:	85365-1901
TSDF Telephone:	Not reported

State:

Year:	2019
EM Manifest ID:	6b52932d-13ce-4fb0-9095-60d21074be4e
Generator EPA ID:	CAR000168369
Shipment Date:	2019-09-13
Manifest Number:	002496645PSC
Line Number:	1
Method Code:	H141
Quantity Tons:	0.08250
Quantity Waste:	165.000000
Quantity Unit:	P
Number of Containers:	1
Type of Container:	Fiberboard or plastic drums, barrels, kegs
Quantity Type:	Pounds
State Code:	352

Year:	2019
EM Manifest ID:	6b52932d-13ce-4fb0-9095-60d21074be4e
Generator EPA ID:	CAR000168369
Shipment Date:	2019-09-13
Manifest Number:	002496645PSC
Line Number:	2

HOME DEPOT 0607 (Continued) **1008879972**

Method Code:	H141
Quantity Tons:	0.02700
Quantity Waste:	54.000000
Quantity Unit:	P
Number of Containers:	2
Type of Container:	Fiberboard or plastic drums, barrels, kegs
Quantity Type:	Pounds
State Code:	352

Year:	2019
EM Manifest ID:	00c32d95-d593-41fe-8ef1-9fc2284ba302
Shipment Date:	8/9/2019
Receipt Date:	8/16/2019
Manifest Number:	002430044PSC
Generator EPA ID:	CAR000168369
Name:	HOME DEPOT #0607
Address:	18131 GALE AVE
Address 2:	Not reported
City:	INDUSTRY
Zip:	91748-0000
Telephone:	877-577-2669
Contact:	Not reported
Contact Telephone:	626-965-5317
Transporter 1 EPA ID:	MNS000110924
Transporter 1 Emergency Number:	Not reported
Transporter 2 EPA ID:	CAR000175422
Transporter 2 Emergency Number:	Not reported
TSDF EPA ID:	AZR000515924
TSDF Name:	YUMA YES WASTE TRANSFER FACILITY
TSDF Address 1:	2730 E 13TH ST
TSDF Address 2:	Not reported
TSDF City:	YUMA
TSDF Zip:	85365-1901
TSDF Telephone:	Not reported

State:

Year:	2019
EM Manifest ID:	00c32d95-d593-41fe-8ef1-9fc2284ba302
Generator EPA ID:	CAR000168369
Shipment Date:	2019-08-09
Manifest Number:	002430044PSC
Line Number:	1
Method Code:	H141
Quantity Tons:	0.14950
Quantity Waste:	299.000000
Quantity Unit:	P
Number of Containers:	2
Type of Container:	Fiberboard or plastic drums, barrels, kegs
Quantity Type:	Pounds
State Code:	352

Year:	2019
EM Manifest ID:	00c32d95-d593-41fe-8ef1-9fc2284ba302
Generator EPA ID:	CAR000168369
Shipment Date:	2019-08-09
Manifest Number:	002430044PSC
Line Number:	2

HOME DEPOT 0607 (Continued) **1008879972**

Method Code:	H141
Quantity Tons:	0.02300
Quantity Waste:	46.000000
Quantity Unit:	P
Number of Containers:	2
Type of Container:	Fiberboard or plastic drums, barrels, kegs
Quantity Type:	Pounds
State Code:	352

Year:	2019
EM Manifest ID:	744977
Shipment Date:	8/31/2018
Receipt Date:	9/8/2018
Manifest Number:	001949458PSC
Generator EPA ID:	CAR000168369
Name:	HOME DEPOT #0607
Address:	18131 GALE AVE
Address 2:	Not reported
City:	INDUSTRY
Zip:	91748-0000
Telephone:	877-577-2669
Contact:	Not reported
Contact Telephone:	713-985-5472
Transporter 1 EPA ID:	MNS000110924
Transporter 1 Emergency Number:	Not reported
Transporter 2 EPA ID:	CAR000175422
Transporter 2 Emergency Number:	Not reported
TSDF EPA ID:	AZR000515924
TSDF Name:	YUMA YES WASTE TRANSFER FACILITY
TSDF Address 1:	2730 E 13TH ST
TSDF Address 2:	Not reported
TSDF City:	YUMA
TSDF Zip:	85365-1901
TSDF Telephone:	Not reported

State:

Year:	2019
EM Manifest ID:	744977
Generator EPA ID:	CAR000168369
Shipment Date:	2018-08-31
Manifest Number:	001949458PSC
Line Number:	1
Method Code:	H141
Quantity Tons:	0.11850
Quantity Waste:	237.000000
Quantity Unit:	P
Number of Containers:	2
Type of Container:	Fiberboard or plastic drums, barrels, kegs
Quantity Type:	Pounds
State Code:	352

Year:	2019
EM Manifest ID:	744977
Generator EPA ID:	CAR000168369
Shipment Date:	2018-08-31
Manifest Number:	001949458PSC
Line Number:	2

HOME DEPOT 0607 (Continued) **1008879972**

Method Code:	H132
Quantity Tons:	0.08600
Quantity Waste:	172.000000
Quantity Unit:	P
Number of Containers:	1
Type of Container:	Wooden boxes, cartons, cases
Quantity Type:	Pounds
State Code:	352

Year:	2019
EM Manifest ID:	304943
Shipment Date:	8/3/2018
Receipt Date:	8/30/2018
Manifest Number:	001922759PSC
Generator EPA ID:	CAR000168369
Name:	HOME DEPOT #0607
Address:	18131 GALE AVE
Address 2:	Not reported
City:	INDUSTRY
Zip:	91748
Telephone:	626-965-5317
Contact:	Not reported
Contact Telephone:	775-575-2760
Transporter 1 EPA ID:	MNS000110924
Transporter 1 Emergency Number:	Not reported
Transporter 2 EPA ID:	MOD095039998
Transporter 2 Emergency Number:	Not reported
TSDF EPA ID:	NVD980895338
TSDF Name:	21st Century Environmental Management of Nevada, LLC
TSDF Address 1:	2095 Newlands Drive East
TSDF Address 2:	Not reported
TSDF City:	Fernley
TSDF Zip:	89408
TSDF Telephone:	Not reported

Federal:

Year:	2019
EM Manifest ID:	304943
Generator EPA ID:	CAR000168369
Shipment Date:	2018-08-03
Manifest Number:	001922759PSC
Line Number:	1
Method Code:	H141
Quantity Tons:	0.01100
Quantity Waste:	22.000000
Quantity Unit:	P
Number of Containers:	1
Type of Container:	Fiber or plastic boxes, cartons, cases
Quantity Type:	Pounds
Federal Code:	D001

Year:	2019
EM Manifest ID:	304943
Generator EPA ID:	CAR000168369
Shipment Date:	2018-08-03
Manifest Number:	001922759PSC
Line Number:	1

HOME DEPOT 0607 (Continued) **1008879972**

Method Code:	H141
Quantity Tons:	0.01100
Quantity Waste:	22.000000
Quantity Unit:	P
Number of Containers:	1
Type of Container:	Fiber or plastic boxes, cartons, cases
Quantity Type:	Pounds
Federal Code:	D005

Year:	2019
EM Manifest ID:	304943
Generator EPA ID:	CAR000168369
Shipment Date:	2018-08-03
Manifest Number:	001922759PSC
Line Number:	1
Method Code:	H141
Quantity Tons:	0.01100
Quantity Waste:	22.000000
Quantity Unit:	P
Number of Containers:	1
Type of Container:	Fiber or plastic boxes, cartons, cases
Quantity Type:	Pounds
Federal Code:	D007

Year:	2019
EM Manifest ID:	304943
Generator EPA ID:	CAR000168369
Shipment Date:	2018-08-03
Manifest Number:	001922759PSC
Line Number:	1
Method Code:	H141
Quantity Tons:	0.01100
Quantity Waste:	22.000000
Quantity Unit:	P
Number of Containers:	1
Type of Container:	Fiber or plastic boxes, cartons, cases
Quantity Type:	Pounds
Federal Code:	D008

Year:	2019
EM Manifest ID:	304943
Generator EPA ID:	CAR000168369
Shipment Date:	2018-08-03
Manifest Number:	001922759PSC
Line Number:	1
Method Code:	H141
Quantity Tons:	0.01100
Quantity Waste:	22.000000
Quantity Unit:	P
Number of Containers:	1
Type of Container:	Fiber or plastic boxes, cartons, cases
Quantity Type:	Pounds
Federal Code:	D016

Year:	2019
EM Manifest ID:	304943
Generator EPA ID:	CAR000168369

HOME DEPOT 0607 (Continued) **1008879972**

Shipment Date:	2018-08-03
Manifest Number:	001922759PSC
Line Number:	2
Method Code:	H141
Quantity Tons:	0.01450
Quantity Waste:	29.000000
Quantity Unit:	P
Number of Containers:	1
Type of Container:	Fiberboard or plastic drums, barrels, kegs
Quantity Type:	Pounds
Federal Code:	D001

Year:	2019
EM Manifest ID:	304943
Generator EPA ID:	CAR000168369
Shipment Date:	2018-08-03
Manifest Number:	001922759PSC
Line Number:	2
Method Code:	H141
Quantity Tons:	0.01450
Quantity Waste:	29.000000
Quantity Unit:	P
Number of Containers:	1
Type of Container:	Fiberboard or plastic drums, barrels, kegs
Quantity Type:	Pounds
Federal Code:	D018

Year:	2019
EM Manifest ID:	304943
Generator EPA ID:	CAR000168369
Shipment Date:	2018-08-03
Manifest Number:	001922759PSC
Line Number:	2
Method Code:	H141
Quantity Tons:	0.01450
Quantity Waste:	29.000000
Quantity Unit:	P
Number of Containers:	1
Type of Container:	Fiberboard or plastic drums, barrels, kegs
Quantity Type:	Pounds
Federal Code:	D035

State:

Year:	2019
EM Manifest ID:	304943
Generator EPA ID:	CAR000168369
Shipment Date:	2018-08-03
Manifest Number:	001922759PSC
Line Number:	1
Method Code:	H141
Quantity Tons:	0.01100
Quantity Waste:	22.000000
Quantity Unit:	P
Number of Containers:	1
Type of Container:	Fiber or plastic boxes, cartons, cases
Quantity Type:	Pounds
State Code:	331

HOME DEPOT 0607 (Continued) **1008879972**

Year:	2019
EM Manifest ID:	304943
Generator EPA ID:	CAR000168369
Shipment Date:	2018-08-03
Manifest Number:	001922759PSC
Line Number:	2
Method Code:	H141
Quantity Tons:	0.01450
Quantity Waste:	29.000000
Quantity Unit:	P
Number of Containers:	1
Type of Container:	Fiberboard or plastic drums, barrels, kegs
Quantity Type:	Pounds
State Code:	214

Year:	2019
EM Manifest ID:	414756
Shipment Date:	8/3/2018
Receipt Date:	8/14/2018
Manifest Number:	001922728PSC
Generator EPA ID:	CAR000168369
Name:	HOME DEPOT USA INC HD 0607
Address:	18131 GALE AVE
Address 2:	Not reported
City:	INDUSTRY
Zip:	91748
Telephone:	877-577-2669
Contact:	Not reported
Contact Telephone:	626-965-5317
Transporter 1 EPA ID:	MNS000110924
Transporter 1 Emergency Number:	Not reported
Transporter 2 EPA ID:	CAR000175422
Transporter 2 Emergency Number:	Not reported
TSDF EPA ID:	AZR000515924
TSDF Name:	YUMA YES WASTE TRANSFER FACILITY
TSDF Address 1:	2730 E 13TH ST
TSDF Address 2:	Not reported
TSDF City:	YUMA
TSDF Zip:	85365-1901
TSDF Telephone:	Not reported

State:

Year:	2019
EM Manifest ID:	414756
Generator EPA ID:	CAR000168369
Shipment Date:	2018-08-03
Manifest Number:	001922728PSC
Line Number:	1
Method Code:	H141
Quantity Tons:	0.09650
Quantity Waste:	193.000000
Quantity Unit:	P
Number of Containers:	2
Type of Container:	Fiberboard or plastic drums, barrels, kegs
Quantity Type:	Pounds
State Code:	352

HOME DEPOT 0607 (Continued) **1008879972**

Year:	2019
EM Manifest ID:	414756
Generator EPA ID:	CAR000168369
Shipment Date:	2018-08-03
Manifest Number:	001922728PSC
Line Number:	2
Method Code:	H141
Quantity Tons:	0.06250
Quantity Waste:	125.000000
Quantity Unit:	P
Number of Containers:	1
Type of Container:	Fiber or plastic boxes, cartons, cases
Quantity Type:	Pounds
State Code:	352

Year:	2019
EM Manifest ID:	414756
Generator EPA ID:	CAR000168369
Shipment Date:	2018-08-03
Manifest Number:	001922728PSC
Line Number:	3
Method Code:	H141
Quantity Tons:	0.02850
Quantity Waste:	57.000000
Quantity Unit:	P
Number of Containers:	1
Type of Container:	Fiberboard or plastic drums, barrels, kegs
Quantity Type:	Pounds
State Code:	352

Year:	2019
EM Manifest ID:	414756
Generator EPA ID:	CAR000168369
Shipment Date:	2018-08-03
Manifest Number:	001922728PSC
Line Number:	6
Method Code:	H141
Quantity Tons:	0.07400
Quantity Waste:	148.000000
Quantity Unit:	P
Number of Containers:	1
Type of Container:	Wooden boxes, cartons, cases
Quantity Type:	Pounds
State Code:	331

Detail Two:

Year:	2018
EM Manifest ID:	110683
Shipment Date:	9/6/2018
Receipt Date:	9/27/2018
Manifest Number:	001952794PSC
Generator EPA ID:	CAR000168369
Name:	HOME DEPOT #0607
Address:	18131 GALE AVE
Address 2:	Not reported
City:	INDUSTRY

HOME DEPOT 0607 (Continued) **1008879972**

Zip:	91748
Telephone:	626-965-5317
Contact:	Not reported
Contact Telephone:	775-575-2760
Transporter 1 EPA ID:	MNS000110924
Transporter 1 Emergency Number:	Not reported
Transporter 2 EPA ID:	MOD095039998
Transporter 2 Emergency Number:	Not reported
TSDF EPA ID:	NVD980895338
TSDF Name:	21st Century Environmental Management of Nevada, LLC
TSDF Address 1:	2095 Newlands Drive East
TSDF Address 2:	Not reported
TSDF City:	Fernley
TSDF Zip:	89408
TSDF Telephone:	Not reported

Federal:

Year:	2018
EM Manifest ID:	110683
Generator EPA ID:	CAR000168369
Shipment Date:	2018-09-06
Manifest Number:	001952794PSC
Line Number:	1
Method Code:	H141
Quantity Tons:	0.00600
Quantity Waste:	12.000000
Quantity Unit:	P
Number of Containers:	1
Type of Container:	Fiber or plastic boxes, cartons, cases
Quantity Type:	Pounds
Federal Code:	D001

Year:	2018
EM Manifest ID:	110683
Generator EPA ID:	CAR000168369
Shipment Date:	2018-09-06
Manifest Number:	001952794PSC
Line Number:	1
Method Code:	H141
Quantity Tons:	0.00600
Quantity Waste:	12.000000
Quantity Unit:	P
Number of Containers:	1
Type of Container:	Fiber or plastic boxes, cartons, cases
Quantity Type:	Pounds
Federal Code:	D005

Year:	2018
EM Manifest ID:	110683
Generator EPA ID:	CAR000168369
Shipment Date:	2018-09-06
Manifest Number:	001952794PSC
Line Number:	1
Method Code:	H141
Quantity Tons:	0.00600
Quantity Waste:	12.000000
Quantity Unit:	P
Number of Containers:	1

HOME DEPOT 0607 (Continued) **1008879972**

Type of Container:	Fiber or plastic boxes, cartons, cases
Quantity Type:	Pounds
Federal Code:	D007

Year:	2018
EM Manifest ID:	110683
Generator EPA ID:	CAR000168369
Shipment Date:	2018-09-06
Manifest Number:	001952794PSC
Line Number:	1
Method Code:	H141
Quantity Tons:	0.00600
Quantity Waste:	12.000000
Quantity Unit:	P
Number of Containers:	1
Type of Container:	Fiber or plastic boxes, cartons, cases
Quantity Type:	Pounds
Federal Code:	D008

Year:	2018
EM Manifest ID:	110683
Generator EPA ID:	CAR000168369
Shipment Date:	2018-09-06
Manifest Number:	001952794PSC
Line Number:	1
Method Code:	H141
Quantity Tons:	0.00600
Quantity Waste:	12.000000
Quantity Unit:	P
Number of Containers:	1
Type of Container:	Fiber or plastic boxes, cartons, cases
Quantity Type:	Pounds
Federal Code:	D016

Year:	2018
EM Manifest ID:	110683
Generator EPA ID:	CAR000168369
Shipment Date:	2018-09-06
Manifest Number:	001952794PSC
Line Number:	1
Method Code:	H141
Quantity Tons:	0.00600
Quantity Waste:	12.000000
Quantity Unit:	P
Number of Containers:	1
Type of Container:	Fiber or plastic boxes, cartons, cases
Quantity Type:	Pounds
Federal Code:	D035

Year:	2018
EM Manifest ID:	001647192PSC20170906_D_1
Shipment Date:	9/6/2017
Receipt Date:	9/13/2017
Manifest Number:	001647192PSC
Generator EPA ID:	CAR000168369
Name:	HOME DEPOT

HOME DEPOT 0607 (Continued) **1008879972**

Address:	Not reported
Address 2:	Not reported
City:	Not reported
Zip:	Not reported
Telephone:	Not reported
Contact:	Not reported
Contact Telephone:	Not reported
Transporter 1 EPA ID:	MNS000110924
Transporter 1 Emergency Number:	Not reported
Transporter 2 EPA ID:	CAR000217000
Transporter 2 Emergency Number:	Not reported
TSDF EPA ID:	CAD008364432
TSDF Name:	RHO CHEM LLC
TSDF Address 1:	Not reported
TSDF Address 2:	Not reported
TSDF City:	Not reported
TSDF Zip:	Not reported
TSDF Telephone:	Not reported

Federal:

Year:	2018
EM Manifest ID:	001647192PSC20170906_D_1
Generator EPA ID:	CAR000168369
Shipment Date:	2017-09-06
Manifest Number:	001647192PSC
Line Number:	2
Method Code:	H141
Quantity Tons:	0.00050
Quantity Waste:	1.000000
Quantity Unit:	P
Number of Containers:	1
Type of Container:	NULL
Quantity Type:	NULL
Federal Code:	D008

Year:	2018
EM Manifest ID:	001647192PSC20170906_D_1
Generator EPA ID:	CAR000168369
Shipment Date:	2017-09-06
Manifest Number:	001647192PSC
Line Number:	3
Method Code:	H141
Quantity Tons:	0.00900
Quantity Waste:	18.000000
Quantity Unit:	P
Number of Containers:	1
Type of Container:	NULL
Quantity Type:	NULL
Federal Code:	D001

Year:	2018
EM Manifest ID:	001647192PSC20170906_D_1
Generator EPA ID:	CAR000168369
Shipment Date:	2017-09-06
Manifest Number:	001647192PSC
Line Number:	3
Method Code:	H141
Quantity Tons:	0.00900

HOME DEPOT 0607 (Continued) **1008879972**

Quantity Waste:	18.000000
Quantity Unit:	P
Number of Containers:	1
Type of Container:	NULL
Quantity Type:	NULL
Federal Code:	D005

Year:	2018
EM Manifest ID:	001647192PSC20170906_D_1
Generator EPA ID:	CAR000168369
Shipment Date:	2017-09-06
Manifest Number:	001647192PSC
Line Number:	3
Method Code:	H141
Quantity Tons:	0.00900
Quantity Waste:	18.000000
Quantity Unit:	P
Number of Containers:	1
Type of Container:	NULL
Quantity Type:	NULL
Federal Code:	D007

Year:	2018
EM Manifest ID:	001647192PSC20170906_D_1
Generator EPA ID:	CAR000168369
Shipment Date:	2017-09-06
Manifest Number:	001647192PSC
Line Number:	3
Method Code:	H141
Quantity Tons:	0.00900
Quantity Waste:	18.000000
Quantity Unit:	P
Number of Containers:	1
Type of Container:	NULL
Quantity Type:	NULL
Federal Code:	D008

Year:	2018
EM Manifest ID:	001647192PSC20170906_D_1
Generator EPA ID:	CAR000168369
Shipment Date:	2017-09-06
Manifest Number:	001647192PSC
Line Number:	3
Method Code:	H141
Quantity Tons:	0.00900
Quantity Waste:	18.000000
Quantity Unit:	P
Number of Containers:	1
Type of Container:	NULL
Quantity Type:	NULL
Federal Code:	D016

Year:	2018
EM Manifest ID:	001647192PSC20170906_D_1
Generator EPA ID:	CAR000168369
Shipment Date:	2017-09-06
Manifest Number:	001647192PSC

HOME DEPOT 0607 (Continued) **1008879972**

Line Number:	4
Method Code:	H141
Quantity Tons:	0.01450
Quantity Waste:	29.000000
Quantity Unit:	P
Number of Containers:	1
Type of Container:	NULL
Quantity Type:	NULL
Federal Code:	D002

Year:	2018
EM Manifest ID:	001647192PSC20170906_D_1
Generator EPA ID:	CAR000168369
Shipment Date:	2017-09-06
Manifest Number:	001647192PSC
Line Number:	5
Method Code:	H061
Quantity Tons:	0.03750
Quantity Waste:	75.000000
Quantity Unit:	P
Number of Containers:	1
Type of Container:	NULL
Quantity Type:	NULL
Federal Code:	D001

Year:	2018
EM Manifest ID:	001647192PSC20170906_D_1
Generator EPA ID:	CAR000168369
Shipment Date:	2017-09-06
Manifest Number:	001647192PSC
Line Number:	5
Method Code:	H061
Quantity Tons:	0.03750
Quantity Waste:	75.000000
Quantity Unit:	P
Number of Containers:	1
Type of Container:	NULL
Quantity Type:	NULL
Federal Code:	D018

Year:	2018
EM Manifest ID:	001647192PSC20170906_D_1
Generator EPA ID:	CAR000168369
Shipment Date:	2017-09-06
Manifest Number:	001647192PSC
Line Number:	5
Method Code:	H061
Quantity Tons:	0.03750
Quantity Waste:	75.000000
Quantity Unit:	P
Number of Containers:	1
Type of Container:	NULL
Quantity Type:	NULL
Federal Code:	D035

Year:	2018
EM Manifest ID:	001647192PSC20170906_D_1

HOME DEPOT 0607 (Continued) **1008879972**

Generator EPA ID:	CAR000168369
Shipment Date:	2017-09-06
Manifest Number:	001647192PSC
Line Number:	7
Method Code:	H061
Quantity Tons:	0.03750
Quantity Waste:	75.000000
Quantity Unit:	P
Number of Containers:	1
Type of Container:	NULL
Quantity Type:	NULL
Federal Code:	D001

Year:	2018
EM Manifest ID:	001647192PSC20170906_D_1
Generator EPA ID:	CAR000168369
Shipment Date:	2017-09-06
Manifest Number:	001647192PSC
Line Number:	7
Method Code:	H061
Quantity Tons:	0.03750
Quantity Waste:	75.000000
Quantity Unit:	P
Number of Containers:	1
Type of Container:	NULL
Quantity Type:	NULL
Federal Code:	D018

Year:	2018
EM Manifest ID:	001647192PSC20170906_D_1
Generator EPA ID:	CAR000168369
Shipment Date:	2017-09-06
Manifest Number:	001647192PSC
Line Number:	7
Method Code:	H061
Quantity Tons:	0.03750
Quantity Waste:	75.000000
Quantity Unit:	P
Number of Containers:	1
Type of Container:	NULL
Quantity Type:	NULL
Federal Code:	D035

State:

Year:	2018
EM Manifest ID:	001647192PSC20170906_D_1
Generator EPA ID:	CAR000168369
Shipment Date:	2017-09-06
Manifest Number:	001647192PSC
Line Number:	1
Method Code:	H141
Quantity Tons:	0.07450
Quantity Waste:	149.000000
Quantity Unit:	P
Number of Containers:	1
Type of Container:	NULL
Quantity Type:	NULL

HOME DEPOT 0607 (Continued) **1008879972**

State Code:	352
Year:	2018
EM Manifest ID:	001647192PSC20170906_D_1
Generator EPA ID:	CAR000168369
Shipment Date:	2017-09-06
Manifest Number:	001647192PSC
Line Number:	2
Method Code:	H141
Quantity Tons:	0.00050
Quantity Waste:	1.000000
Quantity Unit:	P
Number of Containers:	1
Type of Container:	NULL
Quantity Type:	NULL
State Code:	181
Year:	2018
EM Manifest ID:	001647192PSC20170906_D_1
Generator EPA ID:	CAR000168369
Shipment Date:	2017-09-06
Manifest Number:	001647192PSC
Line Number:	3
Method Code:	H141
Quantity Tons:	0.00900
Quantity Waste:	18.000000
Quantity Unit:	P
Number of Containers:	1
Type of Container:	NULL
Quantity Type:	NULL
State Code:	331
Year:	2018
EM Manifest ID:	001647192PSC20170906_D_1
Generator EPA ID:	CAR000168369
Shipment Date:	2017-09-06
Manifest Number:	001647192PSC
Line Number:	4
Method Code:	H141
Quantity Tons:	0.01450
Quantity Waste:	29.000000
Quantity Unit:	P
Number of Containers:	1
Type of Container:	NULL
Quantity Type:	NULL
State Code:	122
Year:	2018
EM Manifest ID:	001647192PSC20170906_D_1
Generator EPA ID:	CAR000168369
Shipment Date:	2017-09-06
Manifest Number:	001647192PSC
Line Number:	5
Method Code:	H061
Quantity Tons:	0.03750
Quantity Waste:	75.000000
Quantity Unit:	P

HOME DEPOT 0607 (Continued) **1008879972**

Number of Containers:	1
Type of Container:	NULL
Quantity Type:	NULL
State Code:	214
Year:	2018
EM Manifest ID:	001647192PSC20170906_D_1
Generator EPA ID:	CAR000168369
Shipment Date:	2017-09-06
Manifest Number:	001647192PSC
Line Number:	6
Method Code:	H141
Quantity Tons:	0.08550
Quantity Waste:	171.000000
Quantity Unit:	P
Number of Containers:	1
Type of Container:	NULL
Quantity Type:	NULL
State Code:	352
Year:	2018
EM Manifest ID:	001647192PSC20170906_D_1
Generator EPA ID:	CAR000168369
Shipment Date:	2017-09-06
Manifest Number:	001647192PSC
Line Number:	7
Method Code:	H061
Quantity Tons:	0.03750
Quantity Waste:	75.000000
Quantity Unit:	P
Number of Containers:	1
Type of Container:	NULL
Quantity Type:	NULL
State Code:	214
Year:	2018
EM Manifest ID:	001647192PSC20170906_D_1
Generator EPA ID:	CAR000168369
Shipment Date:	2017-09-06
Manifest Number:	001647192PSC
Line Number:	8
Method Code:	H141
Quantity Tons:	0.08550
Quantity Waste:	171.000000
Quantity Unit:	P
Number of Containers:	1
Type of Container:	NULL
Quantity Type:	NULL
State Code:	352
Year:	2018
EM Manifest ID:	001661101PSC20170928_D_1
Shipment Date:	9/28/2017
Receipt Date:	10/6/2017
Manifest Number:	001661101PSC
Generator EPA ID:	CAR000168369

HOME DEPOT 0607 (Continued) **1008879972**

Name:	HOME DEPOT
Address:	Not reported
Address 2:	Not reported
City:	Not reported
Zip:	Not reported
Telephone:	Not reported
Contact:	Not reported
Contact Telephone:	Not reported
Transporter 1 EPA ID:	MNS000110924
Transporter 1 Emergency Number:	Not reported
Transporter 2 EPA ID:	CAR000217554
Transporter 2 Emergency Number:	Not reported
TSDF EPA ID:	CAD008364432
TSDF Name:	RHO CHEM LLC
TSDF Address 1:	Not reported
TSDF Address 2:	Not reported
TSDF City:	Not reported
TSDF Zip:	Not reported
TSDF Telephone:	Not reported

Federal:

Year:	2018
EM Manifest ID:	001661101PSC20170928_D_1
Generator EPA ID:	CAR000168369
Shipment Date:	2017-09-28
Manifest Number:	001661101PSC
Line Number:	1
Method Code:	H141
Quantity Tons:	0.00800
Quantity Waste:	16.000000
Quantity Unit:	P
Number of Containers:	1
Type of Container:	NULL
Quantity Type:	NULL
Federal Code:	D001

Year:	2018
EM Manifest ID:	001661101PSC20170928_D_1
Generator EPA ID:	CAR000168369
Shipment Date:	2017-09-28
Manifest Number:	001661101PSC
Line Number:	1
Method Code:	H141
Quantity Tons:	0.00800
Quantity Waste:	16.000000
Quantity Unit:	P
Number of Containers:	1
Type of Container:	NULL
Quantity Type:	NULL
Federal Code:	D005

Year:	2018
EM Manifest ID:	001661101PSC20170928_D_1
Generator EPA ID:	CAR000168369
Shipment Date:	2017-09-28
Manifest Number:	001661101PSC
Line Number:	1
Method Code:	H141

HOME DEPOT 0607 (Continued) **1008879972**

Quantity Tons:	0.00800
Quantity Waste:	16.000000
Quantity Unit:	P
Number of Containers:	1
Type of Container:	NULL
Quantity Type:	NULL
Federal Code:	D007

Year:	2018
EM Manifest ID:	001661101PSC20170928_D_1
Generator EPA ID:	CAR000168369
Shipment Date:	2017-09-28
Manifest Number:	001661101PSC
Line Number:	1
Method Code:	H141
Quantity Tons:	0.00800
Quantity Waste:	16.000000
Quantity Unit:	P
Number of Containers:	1
Type of Container:	NULL
Quantity Type:	NULL
Federal Code:	D008

Year:	2018
EM Manifest ID:	001661101PSC20170928_D_1
Generator EPA ID:	CAR000168369
Shipment Date:	2017-09-28
Manifest Number:	001661101PSC
Line Number:	1
Method Code:	H141
Quantity Tons:	0.00800
Quantity Waste:	16.000000
Quantity Unit:	P
Number of Containers:	1
Type of Container:	NULL
Quantity Type:	NULL
Federal Code:	D016

Year:	2018
EM Manifest ID:	001661101PSC20170928_D_1
Generator EPA ID:	CAR000168369
Shipment Date:	2017-09-28
Manifest Number:	001661101PSC
Line Number:	2
Method Code:	H061
Quantity Tons:	0.00600
Quantity Waste:	12.000000
Quantity Unit:	P
Number of Containers:	1
Type of Container:	NULL
Quantity Type:	NULL
Federal Code:	D001

Year:	2018
EM Manifest ID:	001661101PSC20170928_D_1
Generator EPA ID:	CAR000168369
Shipment Date:	2017-09-28

HOME DEPOT 0607 (Continued) **1008879972**

Manifest Number:	001661101PSC
Line Number:	2
Method Code:	H061
Quantity Tons:	0.00600
Quantity Waste:	12.000000
Quantity Unit:	P
Number of Containers:	1
Type of Container:	NULL
Quantity Type:	NULL
Federal Code:	D018

Year:	2018
EM Manifest ID:	001661101PSC20170928_D_1
Generator EPA ID:	CAR000168369
Shipment Date:	2017-09-28
Manifest Number:	001661101PSC
Line Number:	2
Method Code:	H061
Quantity Tons:	0.00600
Quantity Waste:	12.000000
Quantity Unit:	P
Number of Containers:	1
Type of Container:	NULL
Quantity Type:	NULL
Federal Code:	D035

State:

Year:	2018
EM Manifest ID:	001661101PSC20170928_D_1
Generator EPA ID:	CAR000168369
Shipment Date:	2017-09-28
Manifest Number:	001661101PSC
Line Number:	1
Method Code:	H141
Quantity Tons:	0.00800
Quantity Waste:	16.000000
Quantity Unit:	P
Number of Containers:	1
Type of Container:	NULL
Quantity Type:	NULL
State Code:	331

Year:	2018
EM Manifest ID:	001661101PSC20170928_D_1
Generator EPA ID:	CAR000168369
Shipment Date:	2017-09-28
Manifest Number:	001661101PSC
Line Number:	2
Method Code:	H061
Quantity Tons:	0.00600
Quantity Waste:	12.000000
Quantity Unit:	P
Number of Containers:	1
Type of Container:	NULL
Quantity Type:	NULL
State Code:	214

HOME DEPOT 0607 (Continued) **1008879972**

Year:	2018
EM Manifest ID:	001661101PSC20170928_D_1
Generator EPA ID:	CAR000168369
Shipment Date:	2017-09-28
Manifest Number:	001661101PSC
Line Number:	3
Method Code:	H141
Quantity Tons:	0.07250
Quantity Waste:	145.000000
Quantity Unit:	P
Number of Containers:	2
Type of Container:	NULL
Quantity Type:	NULL
State Code:	352

Year:	2018
EM Manifest ID:	001661101PSC20170928_D_1
Generator EPA ID:	CAR000168369
Shipment Date:	2017-09-28
Manifest Number:	001661101PSC
Line Number:	4
Method Code:	H141
Quantity Tons:	0.10600
Quantity Waste:	212.000000
Quantity Unit:	P
Number of Containers:	1
Type of Container:	NULL
Quantity Type:	NULL
State Code:	221

Year:	2018
EM Manifest ID:	125170
Shipment Date:	9/27/2018
Receipt Date:	10/8/2018
Manifest Number:	001972040PSC
Generator EPA ID:	CAR000168369
Name:	HOME DEPOT USA INC HD 0607
Address:	18131 GALE AVE
Address 2:	Not reported
City:	INDUSTRY
Zip:	91748
Telephone:	877-577-2669
Contact:	Not reported
Contact Telephone:	626-965-5317
Transporter 1 EPA ID:	MNS000110924
Transporter 1 Emergency Number:	Not reported
Transporter 2 EPA ID:	CAR000175422
Transporter 2 Emergency Number:	Not reported
TSDF EPA ID:	AZR000515924
TSDF Name:	YUMA YES WASTE TRANSFER FACILITY
TSDF Address 1:	2730 E 13TH ST
TSDF Address 2:	Not reported
TSDF City:	YUMA
TSDF Zip:	85365-1901
TSDF Telephone:	Not reported

HOME DEPOT 0607 (Continued) **1008879972**

State:

Year:	2018
EM Manifest ID:	125170
Generator EPA ID:	CAR000168369
Shipment Date:	2018-09-27
Manifest Number:	001972040PSC
Line Number:	1
Method Code:	H141
Quantity Tons:	0.14250
Quantity Waste:	285.000000
Quantity Unit:	P
Number of Containers:	2
Type of Container:	Fiberboard or plastic drums, barrels, kegs
Quantity Type:	Pounds
State Code:	352

Year:	2018
EM Manifest ID:	125170
Generator EPA ID:	CAR000168369
Shipment Date:	2018-09-27
Manifest Number:	001972040PSC
Line Number:	2
Method Code:	H141
Quantity Tons:	0.07300
Quantity Waste:	146.000000
Quantity Unit:	P
Number of Containers:	1
Type of Container:	Fiber or plastic boxes, cartons, cases
Quantity Type:	Pounds
State Code:	352

Year:	2018
EM Manifest ID:	200804
Shipment Date:	9/27/2018
Receipt Date:	10/29/2018
Manifest Number:	001972132PSC
Generator EPA ID:	CAR000168369
Name:	HOME DEPOT #0607
Address:	18131 GALE AVE
Address 2:	Not reported
City:	INDUSTRY
Zip:	91748
Telephone:	626-965-5317
Contact:	Not reported
Contact Telephone:	775-575-2760
Transporter 1 EPA ID:	MNS000110924
Transporter 1 Emergency Number:	Not reported
Transporter 2 EPA ID:	MOD095039998
Transporter 2 Emergency Number:	Not reported
TSDF EPA ID:	NVD980895338
TSDF Name:	21st Century Environmental Management of Nevada, LLC
TSDF Address 1:	2095 Newlands Drive East
TSDF Address 2:	Not reported
TSDF City:	Fernley
TSDF Zip:	89408
TSDF Telephone:	Not reported

HOME DEPOT 0607 (Continued) **1008879972**

Federal:

Year:	2018
EM Manifest ID:	200804
Generator EPA ID:	CAR000168369
Shipment Date:	2018-09-27
Manifest Number:	001972132PSC
Line Number:	1
Method Code:	H141
Quantity Tons:	0.03100
Quantity Waste:	62.000000
Quantity Unit:	P
Number of Containers:	1
Type of Container:	Fiberboard or plastic drums, barrels, kegs
Quantity Type:	Pounds
Federal Code:	D001

Year:	2018
EM Manifest ID:	200804
Generator EPA ID:	CAR000168369
Shipment Date:	2018-09-27
Manifest Number:	001972132PSC
Line Number:	1
Method Code:	H141
Quantity Tons:	0.03100
Quantity Waste:	62.000000
Quantity Unit:	P
Number of Containers:	1
Type of Container:	Fiberboard or plastic drums, barrels, kegs
Quantity Type:	Pounds
Federal Code:	D005

Year:	2018
EM Manifest ID:	200804
Generator EPA ID:	CAR000168369
Shipment Date:	2018-09-27
Manifest Number:	001972132PSC
Line Number:	1
Method Code:	H141
Quantity Tons:	0.03100
Quantity Waste:	62.000000
Quantity Unit:	P
Number of Containers:	1
Type of Container:	Fiberboard or plastic drums, barrels, kegs
Quantity Type:	Pounds
Federal Code:	D007

Year:	2018
EM Manifest ID:	200804
Generator EPA ID:	CAR000168369
Shipment Date:	2018-09-27
Manifest Number:	001972132PSC
Line Number:	1
Method Code:	H141
Quantity Tons:	0.03100
Quantity Waste:	62.000000
Quantity Unit:	P
Number of Containers:	1

HOME DEPOT 0607 (Continued) **1008879972**

Type of Container:	Fiberboard or plastic drums, barrels, kegs
Quantity Type:	Pounds
Federal Code:	D008
Year:	2018
EM Manifest ID:	200804
Generator EPA ID:	CAR000168369
Shipment Date:	2018-09-27
Manifest Number:	001972132PSC
Line Number:	1
Method Code:	H141
Quantity Tons:	0.03100
Quantity Waste:	62.000000
Quantity Unit:	P
Number of Containers:	1
Type of Container:	Fiberboard or plastic drums, barrels, kegs
Quantity Type:	Pounds
Federal Code:	D016
Year:	2018
EM Manifest ID:	200804
Generator EPA ID:	CAR000168369
Shipment Date:	2018-09-27
Manifest Number:	001972132PSC
Line Number:	2
Method Code:	H141
Quantity Tons:	0.03050
Quantity Waste:	61.000000
Quantity Unit:	P
Number of Containers:	1
Type of Container:	Fiberboard or plastic drums, barrels, kegs
Quantity Type:	Pounds
Federal Code:	D001
Year:	2018
EM Manifest ID:	200804
Generator EPA ID:	CAR000168369
Shipment Date:	2018-09-27
Manifest Number:	001972132PSC
Line Number:	2
Method Code:	H141
Quantity Tons:	0.03050
Quantity Waste:	61.000000
Quantity Unit:	P
Number of Containers:	1
Type of Container:	Fiberboard or plastic drums, barrels, kegs
Quantity Type:	Pounds
Federal Code:	D018
Year:	2018
EM Manifest ID:	200804
Generator EPA ID:	CAR000168369
Shipment Date:	2018-09-27
Manifest Number:	001972132PSC
Line Number:	2
Method Code:	H141
Quantity Tons:	0.03050

HOME DEPOT 0607 (Continued) **1008879972**

Quantity Waste:	61.000000
Quantity Unit:	P
Number of Containers:	1
Type of Container:	Fiberboard or plastic drums, barrels, kegs
Quantity Type:	Pounds
Federal Code:	D035

State:

Year:	2018
EM Manifest ID:	200804
Generator EPA ID:	CAR000168369
Shipment Date:	2018-09-27
Manifest Number:	001972132PSC
Line Number:	1
Method Code:	H141
Quantity Tons:	0.03100
Quantity Waste:	62.000000
Quantity Unit:	P
Number of Containers:	1
Type of Container:	Fiberboard or plastic drums, barrels, kegs
Quantity Type:	Pounds
State Code:	331

Year:	2018
EM Manifest ID:	200804
Generator EPA ID:	CAR000168369
Shipment Date:	2018-09-27
Manifest Number:	001972132PSC
Line Number:	2
Method Code:	H141
Quantity Tons:	0.03050
Quantity Waste:	61.000000
Quantity Unit:	P
Number of Containers:	1
Type of Container:	Fiberboard or plastic drums, barrels, kegs
Quantity Type:	Pounds
State Code:	214

Year:	2018
EM Manifest ID:	001656254PSC20170922_D_1
Shipment Date:	9/22/2017
Receipt Date:	10/2/2017
Manifest Number:	001656254PSC
Generator EPA ID:	CAR000168369
Name:	HOME DEPOT
Address:	Not reported
Address 2:	Not reported
City:	Not reported
Zip:	Not reported
Telephone:	Not reported
Contact:	Not reported
Contact Telephone:	Not reported
Transporter 1 EPA ID:	MNS000110924
Transporter 1 Emergency Number:	Not reported
Transporter 2 EPA ID:	CAR000217000
Transporter 2 Emergency Number:	Not reported

HOME DEPOT 0607 (Continued) **1008879972**

TSDF EPA ID:	CAD008364432
TSDF Name:	RHO CHEM LLC
TSDF Address 1:	Not reported
TSDF Address 2:	Not reported
TSDF City:	Not reported
TSDF Zip:	Not reported
TSDF Telephone:	Not reported

Federal:

Year:	2018
EM Manifest ID:	001656254PSC20170922_D_1
Generator EPA ID:	CAR000168369
Shipment Date:	2017-09-22
Manifest Number:	001656254PSC
Line Number:	2
Method Code:	H061
Quantity Tons:	0.01300
Quantity Waste:	26.000000
Quantity Unit:	P
Number of Containers:	1
Type of Container:	NULL
Quantity Type:	NULL
Federal Code:	D001

Year:	2018
EM Manifest ID:	001656254PSC20170922_D_1
Generator EPA ID:	CAR000168369
Shipment Date:	2017-09-22
Manifest Number:	001656254PSC
Line Number:	2
Method Code:	H061
Quantity Tons:	0.01300
Quantity Waste:	26.000000
Quantity Unit:	P
Number of Containers:	1
Type of Container:	NULL
Quantity Type:	NULL
Federal Code:	D018

Year:	2018
EM Manifest ID:	001656254PSC20170922_D_1
Generator EPA ID:	CAR000168369
Shipment Date:	2017-09-22
Manifest Number:	001656254PSC
Line Number:	2
Method Code:	H061
Quantity Tons:	0.01300
Quantity Waste:	26.000000
Quantity Unit:	P
Number of Containers:	1
Type of Container:	NULL
Quantity Type:	NULL
Federal Code:	D035

Year:	2018
EM Manifest ID:	001656254PSC20170922_D_1
Generator EPA ID:	CAR000168369
Shipment Date:	2017-09-22

HOME DEPOT 0607 (Continued) **1008879972**

Manifest Number:	001656254PSC
Line Number:	3
Method Code:	H141
Quantity Tons:	0.01700
Quantity Waste:	34.000000
Quantity Unit:	P
Number of Containers:	1
Type of Container:	NULL
Quantity Type:	NULL
Federal Code:	D001

Year:	2018
EM Manifest ID:	001656254PSC20170922_D_1
Generator EPA ID:	CAR000168369
Shipment Date:	2017-09-22
Manifest Number:	001656254PSC
Line Number:	3
Method Code:	H141
Quantity Tons:	0.01700
Quantity Waste:	34.000000
Quantity Unit:	P
Number of Containers:	1
Type of Container:	NULL
Quantity Type:	NULL
Federal Code:	D005

Year:	2018
EM Manifest ID:	001656254PSC20170922_D_1
Generator EPA ID:	CAR000168369
Shipment Date:	2017-09-22
Manifest Number:	001656254PSC
Line Number:	3
Method Code:	H141
Quantity Tons:	0.01700
Quantity Waste:	34.000000
Quantity Unit:	P
Number of Containers:	1
Type of Container:	NULL
Quantity Type:	NULL
Federal Code:	D007

Year:	2018
EM Manifest ID:	001656254PSC20170922_D_1
Generator EPA ID:	CAR000168369
Shipment Date:	2017-09-22
Manifest Number:	001656254PSC
Line Number:	3
Method Code:	H141
Quantity Tons:	0.01700
Quantity Waste:	34.000000
Quantity Unit:	P
Number of Containers:	1
Type of Container:	NULL
Quantity Type:	NULL
Federal Code:	D008

Year:	2018

HOME DEPOT 0607 (Continued) **1008879972**

EM Manifest ID:	001656254PSC20170922_D_1
Generator EPA ID:	CAR000168369
Shipment Date:	2017-09-22
Manifest Number:	001656254PSC
Line Number:	3
Method Code:	H141
Quantity Tons:	0.01700
Quantity Waste:	34.000000
Quantity Unit:	P
Number of Containers:	1
Type of Container:	NULL
Quantity Type:	NULL
Federal Code:	D016

Year:	2018
EM Manifest ID:	001656254PSC20170922_D_1
Generator EPA ID:	CAR000168369
Shipment Date:	2017-09-22
Manifest Number:	001656254PSC
Line Number:	4
Method Code:	H141
Quantity Tons:	0.00250
Quantity Waste:	5.000000
Quantity Unit:	P
Number of Containers:	1
Type of Container:	NULL
Quantity Type:	NULL
Federal Code:	D001

Year:	2018
EM Manifest ID:	001656254PSC20170922_D_1
Generator EPA ID:	CAR000168369
Shipment Date:	2017-09-22
Manifest Number:	001656254PSC
Line Number:	5
Method Code:	H141
Quantity Tons:	0.01150
Quantity Waste:	23.000000
Quantity Unit:	P
Number of Containers:	1
Type of Container:	NULL
Quantity Type:	NULL
Federal Code:	D016

Year:	2018
EM Manifest ID:	001656254PSC20170922_D_1
Generator EPA ID:	CAR000168369
Shipment Date:	2017-09-22
Manifest Number:	001656254PSC
Line Number:	6
Method Code:	H141
Quantity Tons:	0.00100
Quantity Waste:	2.000000
Quantity Unit:	P
Number of Containers:	1
Type of Container:	NULL
Quantity Type:	NULL

HOME DEPOT 0607 (Continued) **1008879972**

Federal Code: D008

Year: 2018
EM Manifest ID: 001656254PSC20170922_D_1
Generator EPA ID: CAR000168369
Shipment Date: 2017-09-22
Manifest Number: 001656254PSC
Line Number: 7
Method Code: H141
Quantity Tons: 0.00400
Quantity Waste: 8.000000
Quantity Unit: P
Number of Containers: 1
Type of Container: NULL
Quantity Type: NULL
Federal Code: D002

State:
Year: 2018
EM Manifest ID: 001656254PSC20170922_D_1
Generator EPA ID: CAR000168369
Shipment Date: 2017-09-22
Manifest Number: 001656254PSC
Line Number: 1
Method Code: H141
Quantity Tons: 0.19000
Quantity Waste: 380.000000
Quantity Unit: P
Number of Containers: 3
Type of Container: NULL
Quantity Type: NULL
State Code: 352

Year: 2018
EM Manifest ID: 001656254PSC20170922_D_1
Generator EPA ID: CAR000168369
Shipment Date: 2017-09-22
Manifest Number: 001656254PSC
Line Number: 2
Method Code: H061
Quantity Tons: 0.01300
Quantity Waste: 26.000000
Quantity Unit: P
Number of Containers: 1
Type of Container: NULL
Quantity Type: NULL
State Code: 214

Year: 2018
EM Manifest ID: 001656254PSC20170922_D_1
Generator EPA ID: CAR000168369
Shipment Date: 2017-09-22
Manifest Number: 001656254PSC
Line Number: 3
Method Code: H141
Quantity Tons: 0.01700
Quantity Waste: 34.000000

HOME DEPOT 0607 (Continued) **1008879972**

Quantity Unit:	P
Number of Containers:	1
Type of Container:	NULL
Quantity Type:	NULL
State Code:	331

Year:	2018
EM Manifest ID:	001656254PSC20170922_D_1
Generator EPA ID:	CAR000168369
Shipment Date:	2017-09-22
Manifest Number:	001656254PSC
Line Number:	4
Method Code:	H141
Quantity Tons:	0.00250
Quantity Waste:	5.000000
Quantity Unit:	P
Number of Containers:	1
Type of Container:	NULL
Quantity Type:	NULL
State Code:	331

Year:	2018
EM Manifest ID:	001656254PSC20170922_D_1
Generator EPA ID:	CAR000168369
Shipment Date:	2017-09-22
Manifest Number:	001656254PSC
Line Number:	5
Method Code:	H141
Quantity Tons:	0.01150
Quantity Waste:	23.000000
Quantity Unit:	P
Number of Containers:	1
Type of Container:	NULL
Quantity Type:	NULL
State Code:	331

Year:	2018
EM Manifest ID:	001656254PSC20170922_D_1
Generator EPA ID:	CAR000168369
Shipment Date:	2017-09-22
Manifest Number:	001656254PSC
Line Number:	6
Method Code:	H141
Quantity Tons:	0.00100
Quantity Waste:	2.000000
Quantity Unit:	P
Number of Containers:	1
Type of Container:	NULL
Quantity Type:	NULL
State Code:	181

Year:	2018
EM Manifest ID:	001656254PSC20170922_D_1
Generator EPA ID:	CAR000168369
Shipment Date:	2017-09-22
Manifest Number:	001656254PSC
Line Number:	7

HOME DEPOT 0607 (Continued) **1008879972**

Method Code:	H141
Quantity Tons:	0.00400
Quantity Waste:	8.000000
Quantity Unit:	P
Number of Containers:	1
Type of Container:	NULL
Quantity Type:	NULL
State Code:	122

Year:	2018
EM Manifest ID:	001656254PSC20170922_D_1
Generator EPA ID:	CAR000168369
Shipment Date:	2017-09-22
Manifest Number:	001656254PSC
Line Number:	8
Method Code:	H141
Quantity Tons:	0.08750
Quantity Waste:	175.000000
Quantity Unit:	P
Number of Containers:	1
Type of Container:	NULL
Quantity Type:	NULL
State Code:	352

Year:	2018
EM Manifest ID:	142143
Shipment Date:	9/20/2018
Receipt Date:	9/30/2018
Manifest Number:	001964087PSC
Generator EPA ID:	CAR000168369
Name:	HOME DEPOT USA INC HD 0607
Address:	18131 GALE AVE
Address 2:	Not reported
City:	INDUSTRY
Zip:	91748
Telephone:	877-577-2669
Contact:	Not reported
Contact Telephone:	760-602-8700
Transporter 1 EPA ID:	MNS000110924
Transporter 1 Emergency Number:	Not reported
Transporter 2 EPA ID:	CAR000175422
Transporter 2 Emergency Number:	Not reported
TSDF EPA ID:	AZR000515924
TSDF Name:	YUMA YES WASTE TRANSFER FACILITY
TSDF Address 1:	2730 E 13TH ST
TSDF Address 2:	Not reported
TSDF City:	YUMA
TSDF Zip:	85365-1901
TSDF Telephone:	Not reported

State:

Year:	2018
EM Manifest ID:	142143
Generator EPA ID:	CAR000168369
Shipment Date:	2018-09-20
Manifest Number:	001964087PSC
Line Number:	1

HOME DEPOT 0607 (Continued) **1008879972**

Method Code:	H141
Quantity Tons:	0.08250
Quantity Waste:	165.000000
Quantity Unit:	P
Number of Containers:	1
Type of Container:	Fiberboard or plastic drums, barrels, kegs
Quantity Type:	Pounds
State Code:	352

Year:	2018
EM Manifest ID:	212223
Shipment Date:	9/20/2018
Receipt Date:	10/31/2018
Manifest Number:	001964125PSC
Generator EPA ID:	CAR000168369
Name:	HOME DEPOT #0607
Address:	18131 GALE AVE
Address 2:	Not reported
City:	INDUSTRY
Zip:	91748
Telephone:	626-965-5317
Contact:	Not reported
Contact Telephone:	775-575-2760
Transporter 1 EPA ID:	MNS000110924
Transporter 1 Emergency Number:	Not reported
Transporter 2 EPA ID:	MOD095039998
Transporter 2 Emergency Number:	Not reported
TSDF EPA ID:	NVD980895338
TSDF Name:	21st Century Environmental Management of Nevada, LLC
TSDF Address 1:	2095 Newlands Drive East
TSDF Address 2:	Not reported
TSDF City:	Fernley
TSDF Zip:	89408
TSDF Telephone:	Not reported

Federal:

Year:	2018
EM Manifest ID:	212223
Generator EPA ID:	CAR000168369
Shipment Date:	2018-09-20
Manifest Number:	001964125PSC
Line Number:	1
Method Code:	H141
Quantity Tons:	0.00350
Quantity Waste:	7.000000
Quantity Unit:	P
Number of Containers:	1
Type of Container:	Fiber or plastic boxes, cartons, cases
Quantity Type:	Pounds
Federal Code:	D001

Year:	2018
EM Manifest ID:	212223
Generator EPA ID:	CAR000168369
Shipment Date:	2018-09-20
Manifest Number:	001964125PSC
Line Number:	1

HOME DEPOT 0607 (Continued) **1008879972**

Method Code:	H141
Quantity Tons:	0.00350
Quantity Waste:	7.000000
Quantity Unit:	P
Number of Containers:	1
Type of Container:	Fiber or plastic boxes, cartons, cases
Quantity Type:	Pounds
Federal Code:	D005

Year:	2018
EM Manifest ID:	212223
Generator EPA ID:	CAR000168369
Shipment Date:	2018-09-20
Manifest Number:	001964125PSC
Line Number:	1
Method Code:	H141
Quantity Tons:	0.00350
Quantity Waste:	7.000000
Quantity Unit:	P
Number of Containers:	1
Type of Container:	Fiber or plastic boxes, cartons, cases
Quantity Type:	Pounds
Federal Code:	D007

Year:	2018
EM Manifest ID:	212223
Generator EPA ID:	CAR000168369
Shipment Date:	2018-09-20
Manifest Number:	001964125PSC
Line Number:	1
Method Code:	H141
Quantity Tons:	0.00350
Quantity Waste:	7.000000
Quantity Unit:	P
Number of Containers:	1
Type of Container:	Fiber or plastic boxes, cartons, cases
Quantity Type:	Pounds
Federal Code:	D008

Year:	2018
EM Manifest ID:	212223
Generator EPA ID:	CAR000168369
Shipment Date:	2018-09-20
Manifest Number:	001964125PSC
Line Number:	1
Method Code:	H141
Quantity Tons:	0.00350
Quantity Waste:	7.000000
Quantity Unit:	P
Number of Containers:	1
Type of Container:	Fiber or plastic boxes, cartons, cases
Quantity Type:	Pounds
Federal Code:	D016

Year:	2018
EM Manifest ID:	212223
Generator EPA ID:	CAR000168369

HOME DEPOT 0607 (Continued) **1008879972**

Shipment Date:	2018-09-20
Manifest Number:	001964125PSC
Line Number:	2
Method Code:	H141
Quantity Tons:	0.01300
Quantity Waste:	26.000000
Quantity Unit:	P
Number of Containers:	1
Type of Container:	Fiberboard or plastic drums, barrels, kegs
Quantity Type:	Pounds
Federal Code:	D001

Year:	2018
EM Manifest ID:	212223
Generator EPA ID:	CAR000168369
Shipment Date:	2018-09-20
Manifest Number:	001964125PSC
Line Number:	2
Method Code:	H141
Quantity Tons:	0.01300
Quantity Waste:	26.000000
Quantity Unit:	P
Number of Containers:	1
Type of Container:	Fiberboard or plastic drums, barrels, kegs
Quantity Type:	Pounds
Federal Code:	D018

Year:	2018
EM Manifest ID:	212223
Generator EPA ID:	CAR000168369
Shipment Date:	2018-09-20
Manifest Number:	001964125PSC
Line Number:	2
Method Code:	H141
Quantity Tons:	0.01300
Quantity Waste:	26.000000
Quantity Unit:	P
Number of Containers:	1
Type of Container:	Fiberboard or plastic drums, barrels, kegs
Quantity Type:	Pounds
Federal Code:	D035

State:

Year:	2018
EM Manifest ID:	212223
Generator EPA ID:	CAR000168369
Shipment Date:	2018-09-20
Manifest Number:	001964125PSC
Line Number:	1
Method Code:	H141
Quantity Tons:	0.00350
Quantity Waste:	7.000000
Quantity Unit:	P
Number of Containers:	1
Type of Container:	Fiber or plastic boxes, cartons, cases
Quantity Type:	Pounds
State Code:	331

HOME DEPOT 0607 (Continued) **1008879972**

Year:	2018
EM Manifest ID:	212223
Generator EPA ID:	CAR000168369
Shipment Date:	2018-09-20
Manifest Number:	001964125PSC
Line Number:	2
Method Code:	H141
Quantity Tons:	0.01300
Quantity Waste:	26.000000
Quantity Unit:	P
Number of Containers:	1
Type of Container:	Fiberboard or plastic drums, barrels, kegs
Quantity Type:	Pounds
State Code:	214

Year:	2018
EM Manifest ID:	88167
Shipment Date:	9/14/2018
Receipt Date:	9/19/2018
Manifest Number:	001960256PSC
Generator EPA ID:	CAR000168369
Name:	HOME DEPOT #0607
Address:	18131 GALE AVE
Address 2:	Not reported
City:	INDUSTRY
Zip:	91748
Telephone:	626-965-5317
Contact:	Not reported
Contact Telephone:	323-776-6233
Transporter 1 EPA ID:	MNS000110924
Transporter 1 Emergency Number:	Not reported
Transporter 2 EPA ID:	CAR000217554
Transporter 2 Emergency Number:	Not reported
TSDF EPA ID:	CAD008364432
TSDF Name:	Rho Chem LLC
TSDF Address 1:	425 Isis Ave.
TSDF Address 2:	Not reported
TSDF City:	Inglewood
TSDF Zip:	90301
TSDF Telephone:	Not reported

Federal:

Year:	2018
EM Manifest ID:	88167
Generator EPA ID:	CAR000168369
Shipment Date:	2018-09-14
Manifest Number:	001960256PSC
Line Number:	1
Method Code:	H141
Quantity Tons:	0.03050
Quantity Waste:	61.000000
Quantity Unit:	P
Number of Containers:	1
Type of Container:	Fiberboard or plastic drums, barrels, kegs
Quantity Type:	Pounds
Federal Code:	D016

HOME DEPOT 0607 (Continued) **1008879972**

Year:	2018
EM Manifest ID:	88167
Generator EPA ID:	CAR000168369
Shipment Date:	2018-09-14
Manifest Number:	001960256PSC
Line Number:	2
Method Code:	H141
Quantity Tons:	0.01800
Quantity Waste:	36.000000
Quantity Unit:	P
Number of Containers:	1
Type of Container:	Fiberboard or plastic drums, barrels, kegs
Quantity Type:	Pounds
Federal Code:	D002

Year:	2018
EM Manifest ID:	88167
Generator EPA ID:	CAR000168369
Shipment Date:	2018-09-14
Manifest Number:	001960256PSC
Line Number:	3
Method Code:	H141
Quantity Tons:	0.00150
Quantity Waste:	3.000000
Quantity Unit:	P
Number of Containers:	1
Type of Container:	Fiber or plastic boxes, cartons, cases
Quantity Type:	Pounds
Federal Code:	D001

Year:	2018
EM Manifest ID:	88167
Generator EPA ID:	CAR000168369
Shipment Date:	2018-09-14
Manifest Number:	001960256PSC
Line Number:	4
Method Code:	H141
Quantity Tons:	0.00150
Quantity Waste:	3.000000
Quantity Unit:	P
Number of Containers:	1
Type of Container:	Fiber or plastic boxes, cartons, cases
Quantity Type:	Pounds
Federal Code:	D008

Year:	2018
EM Manifest ID:	198660
Shipment Date:	9/14/2018
Receipt Date:	10/15/2018
Manifest Number:	001960374PSC
Generator EPA ID:	CAR000168369
Name:	HOME DEPOT #0607
Address:	18131 GALE AVE
Address 2:	Not reported
City:	INDUSTRY
Zip:	91748

HOME DEPOT 0607 (Continued) **1008879972**

Telephone:	626-965-5317
Contact:	Not reported
Contact Telephone:	775-575-2760
Transporter 1 EPA ID:	MNS000110924
Transporter 1 Emergency Number:	Not reported
Transporter 2 EPA ID:	MOD095039998
Transporter 2 Emergency Number:	Not reported
TSDF EPA ID:	NVD980895338
TSDF Name:	21st Century Environmental Management of Nevada, LLC
TSDF Address 1:	2095 Newlands Drive East
TSDF Address 2:	Not reported
TSDF City:	Fernley
TSDF Zip:	89408
TSDF Telephone:	Not reported

Federal:

Year:	2018
EM Manifest ID:	198660
Generator EPA ID:	CAR000168369
Shipment Date:	2018-09-14
Manifest Number:	001960374PSC
Line Number:	1
Method Code:	H141
Quantity Tons:	0.03350
Quantity Waste:	67.000000
Quantity Unit:	P
Number of Containers:	1
Type of Container:	Fiberboard or plastic drums, barrels, kegs
Quantity Type:	Pounds
Federal Code:	D001

Year:	2018
EM Manifest ID:	198660
Generator EPA ID:	CAR000168369
Shipment Date:	2018-09-14
Manifest Number:	001960374PSC
Line Number:	1
Method Code:	H141
Quantity Tons:	0.03350
Quantity Waste:	67.000000
Quantity Unit:	P
Number of Containers:	1
Type of Container:	Fiberboard or plastic drums, barrels, kegs
Quantity Type:	Pounds
Federal Code:	D005

Year:	2018
EM Manifest ID:	198660
Generator EPA ID:	CAR000168369
Shipment Date:	2018-09-14
Manifest Number:	001960374PSC
Line Number:	1
Method Code:	H141
Quantity Tons:	0.03350
Quantity Waste:	67.000000
Quantity Unit:	P
Number of Containers:	1
Type of Container:	Fiberboard or plastic drums, barrels, kegs

HOME DEPOT 0607 (Continued) **1008879972**

Quantity Type:	Pounds
Federal Code:	D007
Year:	2018
EM Manifest ID:	198660
Generator EPA ID:	CAR000168369
Shipment Date:	2018-09-14
Manifest Number:	001960374PSC
Line Number:	1
Method Code:	H141
Quantity Tons:	0.03350
Quantity Waste:	67.000000
Quantity Unit:	P
Number of Containers:	1
Type of Container:	Fiberboard or plastic drums, barrels, kegs
Quantity Type:	Pounds
Federal Code:	D008
Year:	2018
EM Manifest ID:	198660
Generator EPA ID:	CAR000168369
Shipment Date:	2018-09-14
Manifest Number:	001960374PSC
Line Number:	1
Method Code:	H141
Quantity Tons:	0.03350
Quantity Waste:	67.000000
Quantity Unit:	P
Number of Containers:	1
Type of Container:	Fiberboard or plastic drums, barrels, kegs
Quantity Type:	Pounds
Federal Code:	D016
Year:	2018
EM Manifest ID:	198660
Generator EPA ID:	CAR000168369
Shipment Date:	2018-09-14
Manifest Number:	001960374PSC
Line Number:	2
Method Code:	H141
Quantity Tons:	0.03850
Quantity Waste:	77.000000
Quantity Unit:	P
Number of Containers:	1
Type of Container:	Fiberboard or plastic drums, barrels, kegs
Quantity Type:	Pounds
Federal Code:	D001
Year:	2018
EM Manifest ID:	198660
Generator EPA ID:	CAR000168369
Shipment Date:	2018-09-14
Manifest Number:	001960374PSC
Line Number:	2
Method Code:	H141
Quantity Tons:	0.03850
Quantity Waste:	77.000000

HOME DEPOT 0607 (Continued) **1008879972**

Quantity Unit:	P
Number of Containers:	1
Type of Container:	Fiberboard or plastic drums, barrels, kegs
Quantity Type:	Pounds
Federal Code:	D018

Year:	2018
EM Manifest ID:	198660
Generator EPA ID:	CAR000168369
Shipment Date:	2018-09-14
Manifest Number:	001960374PSC
Line Number:	2
Method Code:	H141
Quantity Tons:	0.03850
Quantity Waste:	77.000000
Quantity Unit:	P
Number of Containers:	1
Type of Container:	Fiberboard or plastic drums, barrels, kegs
Quantity Type:	Pounds
Federal Code:	D035

State:

Year:	2018
EM Manifest ID:	198660
Generator EPA ID:	CAR000168369
Shipment Date:	2018-09-14
Manifest Number:	001960374PSC
Line Number:	1
Method Code:	H141
Quantity Tons:	0.03350
Quantity Waste:	67.000000
Quantity Unit:	P
Number of Containers:	1
Type of Container:	Fiberboard or plastic drums, barrels, kegs
Quantity Type:	Pounds
State Code:	331

Year:	2018
EM Manifest ID:	198660
Generator EPA ID:	CAR000168369
Shipment Date:	2018-09-14
Manifest Number:	001960374PSC
Line Number:	2
Method Code:	H141
Quantity Tons:	0.03850
Quantity Waste:	77.000000
Quantity Unit:	P
Number of Containers:	1
Type of Container:	Fiberboard or plastic drums, barrels, kegs
Quantity Type:	Pounds
State Code:	214

Additional Info:

Year:	2017
Gen EPA ID:	CAR000168369

HOME DEPOT 0607 (Continued) **1008879972**

Shipment Date:	20171229
Creation Date:	8/7/2018 18:30:18
Receipt Date:	20180103
Manifest ID:	001729532PSC
Trans EPA ID:	MNS000110924
Trans Name:	STERICYCLE SPECIALTY WASTE SOLUTIONS INC
Trans 2 EPA ID:	CAR000217554
Trans 2 Name:	CRUZ CONTAINERS LOGISTICS INC
TSDF EPA ID:	CAD008364432
Trans Name:	RHO CHEM LLC
TSDF Alt EPA ID:	Not reported
TSDF Alt Name:	Not reported
Waste Code Description:	352 - Other organic solids
RCRA Code:	Not reported
Meth Code:	H141 - Storage, Bulking, And/Or Transfer Off Site--No Treatment/Reovery (H010-H129) Or (H131-H135)
Quantity Tons:	0.1095
Waste Quantity:	219
Quantity Unit:	P
Additional Code 1:	Not reported
Additional Code 2:	Not reported
Additional Code 3:	Not reported
Additional Code 4:	Not reported
Additional Code 5:	Not reported

Shipment Date:	20171229
Creation Date:	8/7/2018 18:30:18
Receipt Date:	20180103
Manifest ID:	001729532PSC
Trans EPA ID:	MNS000110924
Trans Name:	STERICYCLE SPECIALTY WASTE SOLUTIONS INC
Trans 2 EPA ID:	CAR000217554
Trans 2 Name:	CRUZ CONTAINERS LOGISTICS INC
TSDF EPA ID:	CAD008364432
Trans Name:	RHO CHEM LLC
TSDF Alt EPA ID:	Not reported
TSDF Alt Name:	Not reported
Waste Code Description:	331 - Off-specification, aged, or surplus organics
RCRA Code:	D016
Meth Code:	H141 - Storage, Bulking, And/Or Transfer Off Site--No Treatment/Reovery (H010-H129) Or (H131-H135)
Quantity Tons:	0.009
Waste Quantity:	18
Quantity Unit:	P
Additional Code 1:	D008
Additional Code 2:	D007
Additional Code 3:	D005
Additional Code 4:	D001
Additional Code 5:	Not reported

Shipment Date:	20171229
Creation Date:	Not reported
Receipt Date:	Not reported
Manifest ID:	001729532PSC
Trans EPA ID:	MNS000110924
Trans Name:	STERICYCLE SPECIALTY WASTE SOLUTIONS INC
Trans 2 EPA ID:	CAR000217554

HOME DEPOT 0607 (Continued) **1008879972**

Trans 2 Name:	CRUZ CONTAINERS LOGISTICS INC
TSDF EPA ID:	CAD008364432
Trans Name:	RHO CHEM LLC
TSDF Alt EPA ID:	Not reported
TSDF Alt Name:	Not reported
Waste Code Description:	213 - Hydrocarbon solvents (benzene, hexane, Stoddard, etc.
RCRA Code:	D018
Meth Code:	H061 - Fuel Blending Prior To Energy Recovery At Another Site
Quantity Tons:	0.0125
Waste Quantity:	25
Quantity Unit:	P
Additional Code 1:	D001
Additional Code 2:	Not reported
Additional Code 3:	Not reported
Additional Code 4:	Not reported
Additional Code 5:	Not reported
Shipment Date:	20171229
Creation Date:	8/7/2018 18:30:18
Receipt Date:	20180103
Manifest ID:	001729532PSC
Trans EPA ID:	MNS000110924
Trans Name:	STERICYCLE SPECIALTY WASTE SOLUTIONS INC
Trans 2 EPA ID:	CAR000217554
Trans 2 Name:	CRUZ CONTAINERS LOGISTICS INC
TSDF EPA ID:	CAD008364432
Trans Name:	RHO CHEM LLC
TSDF Alt EPA ID:	Not reported
TSDF Alt Name:	Not reported
Waste Code Description:	214 - Unspecified solvent mixture
RCRA Code:	D035
Meth Code:	H061 - Fuel Blending Prior To Energy Recovery At Another Site
Quantity Tons:	0.0765
Waste Quantity:	153
Quantity Unit:	P
Additional Code 1:	D018
Additional Code 2:	D001
Additional Code 3:	Not reported
Additional Code 4:	Not reported
Additional Code 5:	Not reported
Shipment Date:	20171229
Creation Date:	8/7/2018 18:30:18
Receipt Date:	20180103
Manifest ID:	001729532PSC
Trans EPA ID:	MNS000110924
Trans Name:	STERICYCLE SPECIALTY WASTE SOLUTIONS INC
Trans 2 EPA ID:	CAR000217554
Trans 2 Name:	CRUZ CONTAINERS LOGISTICS INC
TSDF EPA ID:	CAD008364432
Trans Name:	RHO CHEM LLC
TSDF Alt EPA ID:	Not reported
TSDF Alt Name:	Not reported
Waste Code Description:	352 - Other organic solids
RCRA Code:	Not reported
Meth Code:	H141 - Storage, Bulking, And/Or Transfer Off Site--No Treatment/Reovery (H010-H129) Or (H131-H135)

HOME DEPOT 0607 (Continued) **1008879972**

Quantity Tons:	0.0445
Waste Quantity:	89
Quantity Unit:	P
Additional Code 1:	Not reported
Additional Code 2:	Not reported
Additional Code 3:	Not reported
Additional Code 4:	Not reported
Additional Code 5:	Not reported
Shipment Date:	20171221
Creation Date:	Not reported
Receipt Date:	Not reported
Manifest ID:	001725206PSC
Trans EPA ID:	MNS000110924
Trans Name:	STERICYCLE SPECIALTY WASTE SOLUTIONS INC
Trans 2 EPA ID:	CAR000217554
Trans 2 Name:	CRUZ CONTAINERS LOGISTICS INC
TSDF EPA ID:	CAD008364432
Trans Name:	RHO CHEM LLC
TSDF Alt EPA ID:	Not reported
TSDF Alt Name:	Not reported
Waste Code Description:	352 - Other organic solids
RCRA Code:	Not reported
Meth Code:	H141 - Storage, Bulking, And/Or Transfer Off Site--No Treatment/Reovery (H010-H129) Or (H131-H135)
Quantity Tons:	0.0835
Waste Quantity:	167
Quantity Unit:	P
Additional Code 1:	Not reported
Additional Code 2:	Not reported
Additional Code 3:	Not reported
Additional Code 4:	Not reported
Additional Code 5:	Not reported
Shipment Date:	20171221
Creation Date:	8/3/2018 18:30:48
Receipt Date:	20180102
Manifest ID:	001725206PSC
Trans EPA ID:	MNS000110924
Trans Name:	STERICYCLE SPECIALTY WASTE SOLUTIONS INC
Trans 2 EPA ID:	CAR000217554
Trans 2 Name:	CRUZ CONTAINERS LOGISTICS INC
TSDF EPA ID:	CAD008364432
Trans Name:	RHO CHEM LLC
TSDF Alt EPA ID:	Not reported
TSDF Alt Name:	Not reported
Waste Code Description:	352 - Other organic solids
RCRA Code:	Not reported
Meth Code:	H141 - Storage, Bulking, And/Or Transfer Off Site--No Treatment/Reovery (H010-H129) Or (H131-H135)
Quantity Tons:	0.0635
Waste Quantity:	127
Quantity Unit:	P
Additional Code 1:	Not reported
Additional Code 2:	Not reported
Additional Code 3:	Not reported
Additional Code 4:	Not reported

HOME DEPOT 0607 (Continued) **1008879972**

Additional Code 5:	Not reported
Shipment Date:	20171221
Creation Date:	8/3/2018 18:30:48
Receipt Date:	20180102
Manifest ID:	001725206PSC
Trans EPA ID:	MNS000110924
Trans Name:	STERICYCLE SPECIALTY WASTE SOLUTIONS INC
Trans 2 EPA ID:	CAR000217554
Trans 2 Name:	CRUZ CONTAINERS LOGISTICS INC
TSDF EPA ID:	CAD008364432
Trans Name:	RHO CHEM LLC
TSDF Alt EPA ID:	Not reported
TSDF Alt Name:	Not reported
Waste Code Description:	214 - Unspecified solvent mixture
RCRA Code:	D035
Meth Code:	H061 - Fuel Blending Prior To Energy Recovery At Another Site
Quantity Tons:	0.046
Waste Quantity:	92
Quantity Unit:	P
Additional Code 1:	D018
Additional Code 2:	D001
Additional Code 3:	Not reported
Additional Code 4:	Not reported
Additional Code 5:	Not reported
Shipment Date:	20171221
Creation Date:	8/3/2018 18:30:48
Receipt Date:	20180102
Manifest ID:	001725206PSC
Trans EPA ID:	MNS000110924
Trans Name:	STERICYCLE SPECIALTY WASTE SOLUTIONS INC
Trans 2 EPA ID:	CAR000217554
Trans 2 Name:	CRUZ CONTAINERS LOGISTICS INC
TSDF EPA ID:	CAD008364432
Trans Name:	RHO CHEM LLC
TSDF Alt EPA ID:	Not reported
TSDF Alt Name:	Not reported
Waste Code Description:	331 - Off-specification, aged, or surplus organics
RCRA Code:	D016
Meth Code:	H141 - Storage, Bulking, And/Or Transfer Off Site--No Treatment/Reovery (H010-H129) Or (H131-H135)
Quantity Tons:	0.0055
Waste Quantity:	11
Quantity Unit:	P
Additional Code 1:	D008
Additional Code 2:	D007
Additional Code 3:	D005
Additional Code 4:	D001
Additional Code 5:	Not reported
Shipment Date:	20171221
Creation Date:	8/3/2018 18:30:48
Receipt Date:	20180102
Manifest ID:	001725206PSC
Trans EPA ID:	MNS000110924
Trans Name:	STERICYCLE SPECIALTY WASTE SOLUTIONS INC

HOME DEPOT 0607 (Continued) **1008879972**

Trans 2 EPA ID:	CAR000217554
Trans 2 Name:	CRUZ CONTAINERS LOGISTICS INC
TSDF EPA ID:	CAD008364432
Trans Name:	RHO CHEM LLC
TSDF Alt EPA ID:	Not reported
TSDF Alt Name:	Not reported
Waste Code Description:	181 - Other inorganic solid waste Organics
RCRA Code:	Not reported
Meth Code:	H141 - Storage, Bulking, And/Or Transfer Off Site--No Treatment/Reovery (H010-H129) Or (H131-H135)
Quantity Tons:	0.1755
Waste Quantity:	351
Quantity Unit:	P
Additional Code 1:	Not reported
Additional Code 2:	Not reported
Additional Code 3:	Not reported
Additional Code 4:	Not reported
Additional Code 5:	Not reported

Additional Info:

Year:	2016
Gen EPA ID:	CAR000168369
Shipment Date:	20151231
Creation Date:	Not reported
Receipt Date:	Not reported
Manifest ID:	001180979PSC
Trans EPA ID:	CAD008364432
Trans Name:	RHO CHEM LLC
Trans 2 EPA ID:	CAD983649880
Trans 2 Name:	PSC ENVIRONMENTAL SERVICES OF POMONA LP
TSDF EPA ID:	CAD008364432
Trans Name:	RHO CHEM LLC
TSDF Alt EPA ID:	Not reported
TSDF Alt Name:	Not reported
Waste Code Description:	352 - Other organic solids
RCRA Code:	Not reported
Meth Code:	H141 - Storage, Bulking, And/Or Transfer Off Site--No Treatment/Reovery (H010-H129) Or (H131-H135)
Quantity Tons:	0.0425
Waste Quantity:	85
Quantity Unit:	P
Additional Code 1:	Not reported
Additional Code 2:	Not reported
Additional Code 3:	Not reported
Additional Code 4:	Not reported
Additional Code 5:	Not reported
Shipment Date:	20151231
Creation Date:	Not reported
Receipt Date:	Not reported
Manifest ID:	001180979PSC
Trans EPA ID:	CAD008364432
Trans Name:	RHO CHEM LLC
Trans 2 EPA ID:	CAD983649880
Trans 2 Name:	PSC ENVIRONMENTAL SERVICES OF POMONA LP
TSDF EPA ID:	CAD008364432

HOME DEPOT 0607 (Continued) **1008879972**

Trans Name:	RHO CHEM LLC
TSDF Alt EPA ID:	Not reported
TSDF Alt Name:	Not reported
Waste Code Description:	181 - Other inorganic solid waste Organics
RCRA Code:	D016
Meth Code:	H141 - Storage, Bulking, And/Or Transfer Off Site--No Treatment/Reovery (H010-H129) Or (H131-H135)
Quantity Tons:	0.0125
Waste Quantity:	25
Quantity Unit:	P
Additional Code 1:	Not reported
Additional Code 2:	Not reported
Additional Code 3:	Not reported
Additional Code 4:	Not reported
Additional Code 5:	Not reported
Shipment Date:	20151231
Creation Date:	3/25/2016 22:15:42
Receipt Date:	20160107
Manifest ID:	001180979PSC
Trans EPA ID:	CAD008364432
Trans Name:	RHO CHEM LLC
Trans 2 EPA ID:	CAD983649880
Trans 2 Name:	PSC ENVIRONMENTAL SERVICES OF POMONA LP
TSDF EPA ID:	CAD008364432
Trans Name:	RHO CHEM LLC
TSDF Alt EPA ID:	Not reported
TSDF Alt Name:	Not reported
Waste Code Description:	122 - Alkaline solution without metals (pH > 12.5
RCRA Code:	D002
Meth Code:	H141 - Storage, Bulking, And/Or Transfer Off Site--No Treatment/Reovery (H010-H129) Or (H131-H135)
Quantity Tons:	0.0175
Waste Quantity:	35
Quantity Unit:	P
Additional Code 1:	Not reported
Additional Code 2:	Not reported
Additional Code 3:	Not reported
Additional Code 4:	Not reported
Additional Code 5:	Not reported
Shipment Date:	20151231
Creation Date:	3/25/2016 22:15:42
Receipt Date:	20160107
Manifest ID:	001180979PSC
Trans EPA ID:	CAD008364432
Trans Name:	RHO CHEM LLC
Trans 2 EPA ID:	CAD983649880
Trans 2 Name:	PSC ENVIRONMENTAL SERVICES OF POMONA LP
TSDF EPA ID:	CAD008364432
Trans Name:	RHO CHEM LLC
TSDF Alt EPA ID:	Not reported
TSDF Alt Name:	Not reported
Waste Code Description:	331 - Off-specification, aged, or surplus organics
RCRA Code:	D016
Meth Code:	H141 - Storage, Bulking, And/Or Transfer Off Site--No Treatment/Reovery (H010-H129) Or (H131-H135)

HOME DEPOT 0607 (Continued) **1008879972**

Quantity Tons:	0.0175
Waste Quantity:	35
Quantity Unit:	P
Additional Code 1:	D008
Additional Code 2:	D007
Additional Code 3:	D005
Additional Code 4:	D001
Additional Code 5:	Not reported
Shipment Date:	20151231
Creation Date:	3/25/2016 22:15:42
Receipt Date:	20160107
Manifest ID:	001180979PSC
Trans EPA ID:	CAD008364432
Trans Name:	RHO CHEM LLC
Trans 2 EPA ID:	CAD983649880
Trans 2 Name:	PSC ENVIRONMENTAL SERVICES OF POMONA LP
TSDF EPA ID:	CAD008364432
Trans Name:	RHO CHEM LLC
TSDF Alt EPA ID:	Not reported
TSDF Alt Name:	Not reported
Waste Code Description:	214 - Unspecified solvent mixture
RCRA Code:	D035
Meth Code:	H061 - Fuel Blending Prior To Energy Recovery At Another Site
Quantity Tons:	0.0225
Waste Quantity:	45
Quantity Unit:	P
Additional Code 1:	D018
Additional Code 2:	D001
Additional Code 3:	Not reported
Additional Code 4:	Not reported
Additional Code 5:	Not reported
Shipment Date:	20151231
Creation Date:	3/25/2016 22:15:42
Receipt Date:	20160107
Manifest ID:	001180979PSC
Trans EPA ID:	CAD008364432
Trans Name:	RHO CHEM LLC
Trans 2 EPA ID:	CAD983649880
Trans 2 Name:	PSC ENVIRONMENTAL SERVICES OF POMONA LP
TSDF EPA ID:	CAD008364432
Trans Name:	RHO CHEM LLC
TSDF Alt EPA ID:	Not reported
TSDF Alt Name:	Not reported
Waste Code Description:	352 - Other organic solids
RCRA Code:	Not reported
Meth Code:	H141 - Storage, Bulking, And/Or Transfer Off Site--No Treatment/Reovery (H010-H129) Or (H131-H135)
Quantity Tons:	0.1975
Waste Quantity:	395
Quantity Unit:	P
Additional Code 1:	Not reported
Additional Code 2:	Not reported
Additional Code 3:	Not reported
Additional Code 4:	Not reported
Additional Code 5:	Not reported

HOME DEPOT 0607 (Continued) **1008879972**

Shipment Date:	20151223
Creation Date:	2/10/2016 22:15:31
Receipt Date:	20160105
Manifest ID:	001161389PSC
Trans EPA ID:	CAD008364432
Trans Name:	RHO CHEM LLC
Trans 2 EPA ID:	CAD983649880
Trans 2 Name:	PSC ENVIRONMENTAL SERVICES OF POMONA LP
TSDF EPA ID:	CAD008364432
Trans Name:	RHO CHEM LLC
TSDF Alt EPA ID:	Not reported
TSDF Alt Name:	Not reported
Waste Code Description:	214 - Unspecified solvent mixture
RCRA Code:	D035
Meth Code:	H061 - Fuel Blending Prior To Energy Recovery At Another Site
Quantity Tons:	0.0055
Waste Quantity:	11
Quantity Unit:	P
Additional Code 1:	D018
Additional Code 2:	D001
Additional Code 3:	Not reported
Additional Code 4:	Not reported
Additional Code 5:	Not reported

Shipment Date:	20151223
Creation Date:	2/10/2016 22:15:31
Receipt Date:	20160105
Manifest ID:	001161389PSC
Trans EPA ID:	CAD008364432
Trans Name:	RHO CHEM LLC
Trans 2 EPA ID:	CAD983649880
Trans 2 Name:	PSC ENVIRONMENTAL SERVICES OF POMONA LP
TSDF EPA ID:	CAD008364432
Trans Name:	RHO CHEM LLC
TSDF Alt EPA ID:	Not reported
TSDF Alt Name:	Not reported
Waste Code Description:	352 - Other organic solids
RCRA Code:	Not reported
Meth Code:	H141 - Storage, Bulking, And/Or Transfer Off Site--No Treatment/Reovery (H010-H129) Or (H131-H135)
Quantity Tons:	0.074
Waste Quantity:	148
Quantity Unit:	P
Additional Code 1:	Not reported
Additional Code 2:	Not reported
Additional Code 3:	Not reported
Additional Code 4:	Not reported
Additional Code 5:	Not reported

Shipment Date:	20151223
Creation Date:	2/10/2016 22:15:31
Receipt Date:	20160105
Manifest ID:	001161389PSC
Trans EPA ID:	CAD008364432
Trans Name:	RHO CHEM LLC
Trans 2 EPA ID:	CAD983649880
Trans 2 Name:	PSC ENVIRONMENTAL SERVICES OF POMONA LP

HOME DEPOT 0607 (Continued) **1008879972**

TSDF EPA ID:	CAD008364432
Trans Name:	RHO CHEM LLC
TSDF Alt EPA ID:	Not reported
TSDF Alt Name:	Not reported
Waste Code Description:	331 - Off-specification, aged, or surplus organics
RCRA Code:	D016
Meth Code:	H141 - Storage, Bulking, And/Or Transfer Off Site--No Treatment/Reovery (H010-H129) Or (H131-H135)
Quantity Tons:	0.005
Waste Quantity:	10
Quantity Unit:	P
Additional Code 1:	D008
Additional Code 2:	D007
Additional Code 3:	D005
Additional Code 4:	D001
Additional Code 5:	Not reported
Shipment Date:	20151218
Creation Date:	2/10/2016 22:15:31
Receipt Date:	20151222
Manifest ID:	001158427PSC
Trans EPA ID:	CAD008364432
Trans Name:	RHO CHEM LLC
Trans 2 EPA ID:	CAD983649880
Trans 2 Name:	PSC ENVIRONMENTAL SERVICES OF POMONA LP
TSDF EPA ID:	CAD008364432
Trans Name:	RHO CHEM LLC
TSDF Alt EPA ID:	Not reported
TSDF Alt Name:	Not reported
Waste Code Description:	331 - Off-specification, aged, or surplus organics
RCRA Code:	D016
Meth Code:	H141 - Storage, Bulking, And/Or Transfer Off Site--No Treatment/Reovery (H010-H129) Or (H131-H135)
Quantity Tons:	0.033
Waste Quantity:	66
Quantity Unit:	P
Additional Code 1:	D008
Additional Code 2:	D007
Additional Code 3:	D005
Additional Code 4:	D001
Additional Code 5:	Not reported

Additional Info:

Year:	2015
Gen EPA ID:	CAR000168369
Shipment Date:	20151231
Creation Date:	3/25/2016 22:15:42
Receipt Date:	20160107
Manifest ID:	001180979PSC
Trans EPA ID:	CAD008364432
Trans Name:	RHO CHEM LLC
Trans 2 EPA ID:	CAD983649880
Trans 2 Name:	PSC ENVIRONMENTAL SERVICES OF POMONA LP
TSDF EPA ID:	CAD008364432
Trans Name:	RHO CHEM LLC
TSDF Alt EPA ID:	Not reported

HOME DEPOT 0607 (Continued) **1008879972**

TSDF Alt Name:	Not reported
Waste Code Description:	352 - Other organic solids
RCRA Code:	Not reported
Meth Code:	H141 - Storage, Bulking, And/Or Transfer Off Site--No Treatment/Reovery (H010-H129) Or (H131-H135)
Quantity Tons:	0.1975
Waste Quantity:	395
Quantity Unit:	P
Additional Code 1:	Not reported
Additional Code 2:	Not reported
Additional Code 3:	Not reported
Additional Code 4:	Not reported
Additional Code 5:	Not reported
Shipment Date:	20151231
Creation Date:	Not reported
Receipt Date:	Not reported
Manifest ID:	001180979PSC
Trans EPA ID:	CAD008364432
Trans Name:	RHO CHEM LLC
Trans 2 EPA ID:	CAD983649880
Trans 2 Name:	PSC ENVIRONMENTAL SERVICES OF POMONA LP
TSDF EPA ID:	CAD008364432
Trans Name:	RHO CHEM LLC
TSDF Alt EPA ID:	Not reported
TSDF Alt Name:	Not reported
Waste Code Description:	352 - Other organic solids
RCRA Code:	Not reported
Meth Code:	H141 - Storage, Bulking, And/Or Transfer Off Site--No Treatment/Reovery (H010-H129) Or (H131-H135)
Quantity Tons:	0.0425
Waste Quantity:	85
Quantity Unit:	P
Additional Code 1:	Not reported
Additional Code 2:	Not reported
Additional Code 3:	Not reported
Additional Code 4:	Not reported
Additional Code 5:	Not reported
Shipment Date:	20151231
Creation Date:	3/25/2016 22:15:42
Receipt Date:	20160107
Manifest ID:	001180979PSC
Trans EPA ID:	CAD008364432
Trans Name:	RHO CHEM LLC
Trans 2 EPA ID:	CAD983649880
Trans 2 Name:	PSC ENVIRONMENTAL SERVICES OF POMONA LP
TSDF EPA ID:	CAD008364432
Trans Name:	RHO CHEM LLC
TSDF Alt EPA ID:	Not reported
TSDF Alt Name:	Not reported
Waste Code Description:	214 - Unspecified solvent mixture
RCRA Code:	D035
Meth Code:	H061 - Fuel Blending Prior To Energy Recovery At Another Site
Quantity Tons:	0.0225
Waste Quantity:	45
Quantity Unit:	P

HOME DEPOT 0607 (Continued) **1008879972**

Additional Code 1:	D018
Additional Code 2:	D001
Additional Code 3:	Not reported
Additional Code 4:	Not reported
Additional Code 5:	Not reported
Shipment Date:	20151231
Creation Date:	3/25/2016 22:15:42
Receipt Date:	20160107
Manifest ID:	001180979PSC
Trans EPA ID:	CAD008364432
Trans Name:	RHO CHEM LLC
Trans 2 EPA ID:	CAD983649880
Trans 2 Name:	PSC ENVIRONMENTAL SERVICES OF POMONA LP
TSDF EPA ID:	CAD008364432
Trans Name:	RHO CHEM LLC
TSDF Alt EPA ID:	Not reported
TSDF Alt Name:	Not reported
Waste Code Description:	122 - Alkaline solution without metals (pH > 12.5
RCRA Code:	D002
Meth Code:	H141 - Storage, Bulking, And/Or Transfer Off Site--No Treatment/Reovery (H010-H129) Or (H131-H135)
Quantity Tons:	0.0175
Waste Quantity:	35
Quantity Unit:	P
Additional Code 1:	Not reported
Additional Code 2:	Not reported
Additional Code 3:	Not reported
Additional Code 4:	Not reported
Additional Code 5:	Not reported
Shipment Date:	20151231
Creation Date:	3/25/2016 22:15:42
Receipt Date:	20160107
Manifest ID:	001180979PSC
Trans EPA ID:	CAD008364432
Trans Name:	RHO CHEM LLC
Trans 2 EPA ID:	CAD983649880
Trans 2 Name:	PSC ENVIRONMENTAL SERVICES OF POMONA LP
TSDF EPA ID:	CAD008364432
Trans Name:	RHO CHEM LLC
TSDF Alt EPA ID:	Not reported
TSDF Alt Name:	Not reported
Waste Code Description:	331 - Off-specification, aged, or surplus organics
RCRA Code:	D016
Meth Code:	H141 - Storage, Bulking, And/Or Transfer Off Site--No Treatment/Reovery (H010-H129) Or (H131-H135)
Quantity Tons:	0.0175
Waste Quantity:	35
Quantity Unit:	P
Additional Code 1:	D008
Additional Code 2:	D007
Additional Code 3:	D005
Additional Code 4:	D001
Additional Code 5:	Not reported
Shipment Date:	20151231

HOME DEPOT 0607 (Continued) **1008879972**

Creation Date:	Not reported
Receipt Date:	Not reported
Manifest ID:	001180979PSC
Trans EPA ID:	CAD008364432
Trans Name:	RHO CHEM LLC
Trans 2 EPA ID:	CAD983649880
Trans 2 Name:	PSC ENVIRONMENTAL SERVICES OF POMONA LP
TSDF EPA ID:	CAD008364432
Trans Name:	RHO CHEM LLC
TSDF Alt EPA ID:	Not reported
TSDF Alt Name:	Not reported
Waste Code Description:	181 - Other inorganic solid waste Organics
RCRA Code:	D016
Meth Code:	H141 - Storage, Bulking, And/Or Transfer Off Site--No Treatment/Reovery (H010-H129) Or (H131-H135)
Quantity Tons:	0.0125
Waste Quantity:	25
Quantity Unit:	P
Additional Code 1:	Not reported
Additional Code 2:	Not reported
Additional Code 3:	Not reported
Additional Code 4:	Not reported
Additional Code 5:	Not reported
Shipment Date:	20151223
Creation Date:	2/10/2016 22:15:31
Receipt Date:	20160105
Manifest ID:	001161389PSC
Trans EPA ID:	CAD008364432
Trans Name:	RHO CHEM LLC
Trans 2 EPA ID:	CAD983649880
Trans 2 Name:	PSC ENVIRONMENTAL SERVICES OF POMONA LP
TSDF EPA ID:	CAD008364432
Trans Name:	RHO CHEM LLC
TSDF Alt EPA ID:	Not reported
TSDF Alt Name:	Not reported
Waste Code Description:	352 - Other organic solids
RCRA Code:	Not reported
Meth Code:	H141 - Storage, Bulking, And/Or Transfer Off Site--No Treatment/Reovery (H010-H129) Or (H131-H135)
Quantity Tons:	0.074
Waste Quantity:	148
Quantity Unit:	P
Additional Code 1:	Not reported
Additional Code 2:	Not reported
Additional Code 3:	Not reported
Additional Code 4:	Not reported
Additional Code 5:	Not reported
Shipment Date:	20151223
Creation Date:	2/10/2016 22:15:31
Receipt Date:	20160105
Manifest ID:	001161389PSC
Trans EPA ID:	CAD008364432
Trans Name:	RHO CHEM LLC
Trans 2 EPA ID:	CAD983649880
Trans 2 Name:	PSC ENVIRONMENTAL SERVICES OF POMONA LP

HOME DEPOT 0607 (Continued) **1008879972**

TSDF EPA ID:	CAD008364432
Trans Name:	RHO CHEM LLC
TSDF Alt EPA ID:	Not reported
TSDF Alt Name:	Not reported
Waste Code Description:	331 - Off-specification, aged, or surplus organics
RCRA Code:	D016
Meth Code:	H141 - Storage, Bulking, And/Or Transfer Off Site--No Treatment/Reovery (H010-H129) Or (H131-H135)
Quantity Tons:	0.005
Waste Quantity:	10
Quantity Unit:	P
Additional Code 1:	D008
Additional Code 2:	D007
Additional Code 3:	D005
Additional Code 4:	D001
Additional Code 5:	Not reported
Shipment Date:	20151223
Creation Date:	2/10/2016 22:15:31
Receipt Date:	20160105
Manifest ID:	001161389PSC
Trans EPA ID:	CAD008364432
Trans Name:	RHO CHEM LLC
Trans 2 EPA ID:	CAD983649880
Trans 2 Name:	PSC ENVIRONMENTAL SERVICES OF POMONA LP
TSDF EPA ID:	CAD008364432
Trans Name:	RHO CHEM LLC
TSDF Alt EPA ID:	Not reported
TSDF Alt Name:	Not reported
Waste Code Description:	214 - Unspecified solvent mixture
RCRA Code:	D035
Meth Code:	H061 - Fuel Blending Prior To Energy Recovery At Another Site
Quantity Tons:	0.0055
Waste Quantity:	11
Quantity Unit:	P
Additional Code 1:	D018
Additional Code 2:	D001
Additional Code 3:	Not reported
Additional Code 4:	Not reported
Additional Code 5:	Not reported
Shipment Date:	20151218
Creation Date:	2/10/2016 22:15:31
Receipt Date:	20151222
Manifest ID:	001158427PSC
Trans EPA ID:	CAD008364432
Trans Name:	RHO CHEM LLC
Trans 2 EPA ID:	CAD983649880
Trans 2 Name:	PSC ENVIRONMENTAL SERVICES OF POMONA LP
TSDF EPA ID:	CAD008364432
Trans Name:	RHO CHEM LLC
TSDF Alt EPA ID:	Not reported
TSDF Alt Name:	Not reported
Waste Code Description:	352 - Other organic solids
RCRA Code:	Not reported
Meth Code:	H141 - Storage, Bulking, And/Or Transfer Off Site--No Treatment/Reovery (H010-H129) Or (H131-H135)

HOME DEPOT 0607 (Continued) **1008879972**

Quantity Tons:	0.592
Waste Quantity:	1184
Quantity Unit:	P
Additional Code 1:	Not reported
Additional Code 2:	Not reported
Additional Code 3:	Not reported
Additional Code 4:	Not reported
Additional Code 5:	Not reported

Additional Info:

Year:	2014
Gen EPA ID:	CAR000168369
Shipment Date:	20141224
Creation Date:	6/25/2015 22:15:06
Receipt Date:	20150102
Manifest ID:	000914827PSC
Trans EPA ID:	CAD008364432
Trans Name:	RHO CHEM LLC
Trans 2 EPA ID:	CAD983649880
Trans 2 Name:	PSC ENVIRONMENTAL SERVICES OF POMONA LP
TSDF EPA ID:	CAD008364432
Trans Name:	RHO CHEM LLC
TSDF Alt EPA ID:	Not reported
TSDF Alt Name:	Not reported
Waste Code Description:	214 - Unspecified solvent mixture
RCRA Code:	D035
Meth Code:	H061 - Fuel Blending Prior To Energy Recovery At Another Site
Quantity Tons:	0.0025
Waste Quantity:	5
Quantity Unit:	P
Additional Code 1:	D018
Additional Code 2:	D001
Additional Code 3:	Not reported
Additional Code 4:	Not reported
Additional Code 5:	Not reported
Shipment Date:	20141224
Creation Date:	6/25/2015 22:15:06
Receipt Date:	20150102
Manifest ID:	000914827PSC
Trans EPA ID:	CAD008364432
Trans Name:	RHO CHEM LLC
Trans 2 EPA ID:	CAD983649880
Trans 2 Name:	PSC ENVIRONMENTAL SERVICES OF POMONA LP
TSDF EPA ID:	CAD008364432
Trans Name:	RHO CHEM LLC
TSDF Alt EPA ID:	Not reported
TSDF Alt Name:	Not reported
Waste Code Description:	331 - Off-specification, aged, or surplus organics
RCRA Code:	D016
Meth Code:	H141 - Storage, Bulking, And/Or Transfer Off Site--No Treatment/Reovery (H010-H129) Or (H131-H135)
Quantity Tons:	0.0085
Waste Quantity:	17
Quantity Unit:	P
Additional Code 1:	D008

HOME DEPOT 0607 (Continued) **1008879972**

Additional Code 2:	D007
Additional Code 3:	D005
Additional Code 4:	D001
Additional Code 5:	Not reported
Shipment Date:	20141224
Creation Date:	6/25/2015 22:15:06
Receipt Date:	20150102
Manifest ID:	000914827PSC
Trans EPA ID:	CAD008364432
Trans Name:	RHO CHEM LLC
Trans 2 EPA ID:	CAD983649880
Trans 2 Name:	PSC ENVIRONMENTAL SERVICES OF POMONA LP
TSDF EPA ID:	CAD008364432
Trans Name:	RHO CHEM LLC
TSDF Alt EPA ID:	Not reported
TSDF Alt Name:	Not reported
Waste Code Description:	181 - Other inorganic solid waste Organics
RCRA Code:	D016
Meth Code:	H141 - Storage, Bulking, And/Or Transfer Off Site--No Treatment/Reovery (H010-H129) Or (H131-H135)
Quantity Tons:	0.033
Waste Quantity:	66
Quantity Unit:	P
Additional Code 1:	Not reported
Additional Code 2:	Not reported
Additional Code 3:	Not reported
Additional Code 4:	Not reported
Additional Code 5:	Not reported
Shipment Date:	20141224
Creation Date:	6/25/2015 22:15:06
Receipt Date:	20150102
Manifest ID:	000914827PSC
Trans EPA ID:	CAD008364432
Trans Name:	RHO CHEM LLC
Trans 2 EPA ID:	CAD983649880
Trans 2 Name:	PSC ENVIRONMENTAL SERVICES OF POMONA LP
TSDF EPA ID:	CAD008364432
Trans Name:	RHO CHEM LLC
TSDF Alt EPA ID:	Not reported
TSDF Alt Name:	Not reported
Waste Code Description:	352 - Other organic solids
RCRA Code:	Not reported
Meth Code:	H141 - Storage, Bulking, And/Or Transfer Off Site--No Treatment/Reovery (H010-H129) Or (H131-H135)
Quantity Tons:	0.034
Waste Quantity:	68
Quantity Unit:	P
Additional Code 1:	Not reported
Additional Code 2:	Not reported
Additional Code 3:	Not reported
Additional Code 4:	Not reported
Additional Code 5:	Not reported
Shipment Date:	20141219
Creation Date:	Not reported

HOME DEPOT 0607 (Continued) **1008879972**

Receipt Date:	Not reported
Manifest ID:	000910513PSC
Trans EPA ID:	CAD008364432
Trans Name:	RHO CHEM LLC
Trans 2 EPA ID:	CAD983649880
Trans 2 Name:	PSC ENVIRONMENTAL SERVICES OF POMONA LP
TSDF EPA ID:	CAD008364432
Trans Name:	RHO CHEM LLC
TSDF Alt EPA ID:	Not reported
TSDF Alt Name:	Not reported
Waste Code Description:	- Not reported
RCRA Code:	Not reported
Meth Code:	H141 - Storage, Bulking, And/Or Transfer Off Site--No Treatment/Reovery (H010-H129) Or (H131-H135)
Quantity Tons:	0.0285
Waste Quantity:	57
Quantity Unit:	P
Additional Code 1:	Not reported
Additional Code 2:	Not reported
Additional Code 3:	Not reported
Additional Code 4:	Not reported
Additional Code 5:	Not reported
Shipment Date:	20141219
Creation Date:	Not reported
Receipt Date:	Not reported
Manifest ID:	000910513PSC
Trans EPA ID:	CAD008364432
Trans Name:	RHO CHEM LLC
Trans 2 EPA ID:	CAD983649880
Trans 2 Name:	PSC ENVIRONMENTAL SERVICES OF POMONA LP
TSDF EPA ID:	CAD008364432
Trans Name:	RHO CHEM LLC
TSDF Alt EPA ID:	Not reported
TSDF Alt Name:	Not reported
Waste Code Description:	- Not reported
RCRA Code:	Not reported
Meth Code:	H141 - Storage, Bulking, And/Or Transfer Off Site--No Treatment/Reovery (H010-H129) Or (H131-H135)
Quantity Tons:	0.017
Waste Quantity:	34
Quantity Unit:	P
Additional Code 1:	Not reported
Additional Code 2:	Not reported
Additional Code 3:	Not reported
Additional Code 4:	Not reported
Additional Code 5:	Not reported
Shipment Date:	20141219
Creation Date:	3/19/2015 22:14:50
Receipt Date:	20141229
Manifest ID:	000910513PSC
Trans EPA ID:	CAD008364432
Trans Name:	RHO CHEM LLC
Trans 2 EPA ID:	CAD983649880
Trans 2 Name:	PSC ENVIRONMENTAL SERVICES OF POMONA LP
TSDF EPA ID:	CAD008364432

HOME DEPOT 0607 (Continued) **1008879972**

Trans Name:	RHO CHEM LLC
TSDF Alt EPA ID:	Not reported
TSDF Alt Name:	Not reported
Waste Code Description:	352 - Other organic solids
RCRA Code:	Not reported
Meth Code:	H141 - Storage, Bulking, And/Or Transfer Off Site--No Treatment/Reovery (H010-H129) Or (H131-H135)
Quantity Tons:	0.067
Waste Quantity:	134
Quantity Unit:	P
Additional Code 1:	Not reported
Additional Code 2:	Not reported
Additional Code 3:	Not reported
Additional Code 4:	Not reported
Additional Code 5:	Not reported
Shipment Date:	20141219
Creation Date:	3/19/2015 22:14:50
Receipt Date:	20141229
Manifest ID:	000910513PSC
Trans EPA ID:	CAD008364432
Trans Name:	RHO CHEM LLC
Trans 2 EPA ID:	CAD983649880
Trans 2 Name:	PSC ENVIRONMENTAL SERVICES OF POMONA LP
TSDF EPA ID:	CAD008364432
Trans Name:	RHO CHEM LLC
TSDF Alt EPA ID:	Not reported
TSDF Alt Name:	Not reported
Waste Code Description:	214 - Unspecified solvent mixture
RCRA Code:	D035
Meth Code:	H061 - Fuel Blending Prior To Energy Recovery At Another Site
Quantity Tons:	0.0125
Waste Quantity:	25
Quantity Unit:	P
Additional Code 1:	D018
Additional Code 2:	D001
Additional Code 3:	Not reported
Additional Code 4:	Not reported
Additional Code 5:	Not reported
Shipment Date:	20141219
Creation Date:	3/19/2015 22:14:50
Receipt Date:	20141229
Manifest ID:	000910513PSC
Trans EPA ID:	CAD008364432
Trans Name:	RHO CHEM LLC
Trans 2 EPA ID:	CAD983649880
Trans 2 Name:	PSC ENVIRONMENTAL SERVICES OF POMONA LP
TSDF EPA ID:	CAD008364432
Trans Name:	RHO CHEM LLC
TSDF Alt EPA ID:	Not reported
TSDF Alt Name:	Not reported
Waste Code Description:	122 - Alkaline solution without metals (pH > 12.5
RCRA Code:	D002
Meth Code:	H141 - Storage, Bulking, And/Or Transfer Off Site--No Treatment/Reovery (H010-H129) Or (H131-H135)
Quantity Tons:	0.003

HOME DEPOT 0607 (Continued) **1008879972**

Waste Quantity:	6
Quantity Unit:	P
Additional Code 1:	Not reported
Additional Code 2:	Not reported
Additional Code 3:	Not reported
Additional Code 4:	Not reported
Additional Code 5:	Not reported
Shipment Date:	20141219
Creation Date:	Not reported
Receipt Date:	Not reported
Manifest ID:	000910513PSC
Trans EPA ID:	CAD008364432
Trans Name:	RHO CHEM LLC
Trans 2 EPA ID:	CAD983649880
Trans 2 Name:	PSC ENVIRONMENTAL SERVICES OF POMONA LP
TSDF EPA ID:	CAD008364432
Trans Name:	RHO CHEM LLC
TSDF Alt EPA ID:	Not reported
TSDF Alt Name:	Not reported
Waste Code Description:	213 - Hydrocarbon solvents (benzene, hexane, Stoddard, etc.
RCRA Code:	D018
Meth Code:	H061 - Fuel Blending Prior To Energy Recovery At Another Site
Quantity Tons:	0.0085
Waste Quantity:	17
Quantity Unit:	P
Additional Code 1:	D001
Additional Code 2:	Not reported
Additional Code 3:	Not reported
Additional Code 4:	Not reported
Additional Code 5:	Not reported

Q77 **BRADY INDUSTRIES** **RCRA NonGen / NLR** **1026042776**
SE **18131 GALE AVE** **CAC003048966**
1/8-1/4 **CITY OF INDUSTRY, CA 91748**
0.228 mi.
1205 ft. **Site 2 of 3 in cluster Q**

Relative:
Higher

Actual:
436 ft.

RCRA Listings:

Date Form Received by Agency:	20191230
Handler Name:	Brady Industries
Handler Address:	18131 GALE AVE
Handler City,State,Zip:	CITY OF INDUSTRY, CA 91748-1241
EPA ID:	CAC003048966
Contact Name:	MATT HUFFMAN
Contact Address:	10618 BLOOMFIELD AVE
Contact City,State,Zip:	SANTA FE SPRINGS, CA 90670-3912
Contact Telephone:	714-473-4394
Contact Fax:	Not reported
Contact Email:	MATT.HUFFMAN@BRADYINDUSTRIES.COM
Contact Title:	Not reported
EPA Region:	09
Land Type:	Not reported
Federal Waste Generator Description:	Not a generator, verified
Non-Notifier:	Not reported
Biennial Report Cycle:	Not reported
Accessibility:	Not reported
Active Site Indicator:	Not reported

BRADY INDUSTRIES (Continued) **1026042776**

State District Owner:	Not reported
State District:	Not reported
Mailing Address:	10618 BLOOMFIELD AVE
Mailing City,State,Zip:	SANTA FE SPRINGS, CA 90670-3912
Owner Name:	Brady Industries
Owner Type:	Other
Operator Name:	Matt Huffman
Operator Type:	Other
Short-Term Generator Activity:	No
Importer Activity:	No
Mixed Waste Generator:	No
Transporter Activity:	No
Transfer Facility Activity:	No
Recycler Activity with Storage:	No
Small Quantity On-Site Burner Exemption:	No
Smelting Melting and Refining Furnace Exemption:	No
Underground Injection Control:	No
Off-Site Waste Receipt:	No
Universal Waste Indicator:	No
Universal Waste Destination Facility:	No
Federal Universal Waste:	No
Active Site State-Reg Handler:	---
Federal Facility Indicator:	Not reported
Hazardous Secondary Material Indicator:	N
Sub-Part K Indicator:	Not reported
2018 GPRA Permit Baseline:	Not on the Baseline
2018 GPRA Renewals Baseline:	Not on the Baseline
202 GPRA Corrective Action Baseline:	No
Subject to Corrective Action Universe:	No
Non-TSDFs Where RCRA CA has Been Imposed Universe:	No
Corrective Action Priority Ranking:	No NCAPS ranking
Environmental Control Indicator:	No
Institutional Control Indicator:	No
Human Exposure Controls Indicator:	N/A
Groundwater Controls Indicator:	N/A
Significant Non-Complier Universe:	No
Unaddressed Significant Non-Complier Universe:	No
Addressed Significant Non-Complier Universe:	No
Significant Non-Complier With a Compliance Schedule Universe:	No
Financial Assurance Required:	Not reported
Handler Date of Last Change:	20200210
Recognized Trader-Importer:	No
Recognized Trader-Exporter:	No
Importer of Spent Lead Acid Batteries:	No
Exporter of Spent Lead Acid Batteries:	No
Recycler Activity Without Storage:	No
Manifest Broker:	No
Sub-Part P Indicator:	No

Handler - Owner Operator:

Owner/Operator Indicator:	Owner
Owner/Operator Name: BRADY INDUSTRIES	
Legal Status:	Other
Date Became Current:	Not reported
Date Ended Current:	Not reported
Owner/Operator Address:	10618 BLOOMFIELD AVE

BRADY INDUSTRIES (Continued) **1026042776**

Owner/Operator City,State,Zip: SANTA FE SPRINGS, CA 90670-3912
Owner/Operator Telephone: 800-293-7411
Owner/Operator Telephone Ext: Not reported
Owner/Operator Fax: Not reported
Owner/Operator Email: Not reported

Owner/Operator Indicator: Operator
Owner/Operator Name: MATT HUFFMAN
Legal Status: Other
Date Became Current: Not reported
Date Ended Current: Not reported
Owner/Operator Address: 10618 BLOOMFIELD AVE
Owner/Operator City,State,Zip: SANTA FE SPRINGS, CA 90670-3912
Owner/Operator Telephone: 714-473-4394
Owner/Operator Telephone Ext: Not reported
Owner/Operator Fax: Not reported
Owner/Operator Email: Not reported

Historic Generators:
Receive Date: 20191230
Handler Name: BRADY INDUSTRIES
Federal Waste Generator Description: Not a generator, verified
State District Owner: Not reported
Large Quantity Handler of Universal Waste: No
Recognized Trader Importer: No
Recognized Trader Exporter: No
Spent Lead Acid Battery Importer: No
Spent Lead Acid Battery Exporter: No
Current Record: Yes
Non Storage Recycler Activity: Not reported
Electronic Manifest Broker: Not reported

List of NAICS Codes and Descriptions:
NAICS Code: 48423
NAICS Description: SPECIALIZED FREIGHT (EXCEPT USED GOODS) TRUCKING, LONG-DISTANCE

Facility Has Received Notices of Violations:
Violations: No Violations Found

Evaluation Action Summary:
Evaluations: No Evaluations Found

Q78 **HOME DEPOT #0609** **CERS HAZ WASTE** **S121776261**
SE **18131 GALE AVE** **HAZNET** **N/A**
1/8-1/4 **INDUSTRY, CA 91748** **CERS**
0.228 mi. **HWTS**
1205 ft. **Site 3 of 3 in cluster Q**

Relative:
Higher

Actual:
436 ft.

CERS HAZ WASTE:
Name: THE HOME DEPOT STORE #0607
Address: 18131 GALE AVE
City,State,Zip: INDUSTRY, CA 91748
Site ID: 403750
CERS ID: 10124929
CERS Description: Hazardous Waste Generator

HOME DEPOT #0609 (Continued) **S121776261**

HAZNET:

Name:	HOME DEPOT #0609
Address:	18131 GALE AVE
Address 2:	Not reported
City,State,Zip:	INDUSTRY, CA 917480000
Contact:	ASHLEY CAMPBELL
Telephone:	2188420809
Mailing Name:	Not reported
Mailing Address:	9950 CHEMICAL ROAD
Year:	2021
Gepaid:	CAR000168369
TSD EPA ID:	NVD980895338
CA Waste Code:	214 - Unspecified solvent mixture
Disposal Method:	H141 - Storage, Bulking, And/Or Transfer Off Site--No Treatment/Reovery (H010-H129) Or (H131-H135)
Tons:	0.2465
Year:	2021
Gepaid:	CAR000168369
TSD EPA ID:	NVD980895338
CA Waste Code:	141 - Off-specification, aged or surplus inorganics
Disposal Method:	H141 - Storage, Bulking, And/Or Transfer Off Site--No Treatment/Reovery (H010-H129) Or (H131-H135)
Tons:	0.0015
Year:	2021
Gepaid:	CAR000168369
TSD EPA ID:	CAD008364432
CA Waste Code:	213 - Hydrocarbon solvents (benzene, hexane, Stoddard, Etc.)
Disposal Method:	H141 - Storage, Bulking, And/Or Transfer Off Site--No Treatment/Reovery (H010-H129) Or (H131-H135)
Tons:	0.1165
Year:	2021
Gepaid:	CAR000168369
TSD EPA ID:	NVD980895338
CA Waste Code:	331 - Off-specification, aged or surplus organics
Disposal Method:	H141 - Storage, Bulking, And/Or Transfer Off Site--No Treatment/Reovery (H010-H129) Or (H131-H135)
Tons:	0.265
Year:	2021
Gepaid:	CAR000168369
TSD EPA ID:	CAD008364432
CA Waste Code:	791 - Liquids with pH <= 2
Disposal Method:	H141 - Storage, Bulking, And/Or Transfer Off Site--No Treatment/Reovery (H010-H129) Or (H131-H135)
Tons:	0.024
Year:	2021
Gepaid:	CAR000168369
TSD EPA ID:	CAD008364432
CA Waste Code:	221 - Waste oil and mixed oil
Disposal Method:	H141 - Storage, Bulking, And/Or Transfer Off Site--No Treatment/Reovery (H010-H129) Or (H131-H135)
Tons:	0.67

HOME DEPOT #0609 (Continued) **S121776261**

Year:	2021
Gepaid:	CAR000168369
TSD EPA ID:	CAD008364432
CA Waste Code:	331 - Off-specification, aged or surplus organics
Disposal Method:	H141 - Storage, Bulking, And/Or Transfer Off Site--No Treatment/Reovery (H010-H129) Or (H131-H135)
Tons:	1.048

Year:	2021
Gepaid:	CAR000168369
TSD EPA ID:	CAD008364432
CA Waste Code:	181 - Other inorganic solid waste
Disposal Method:	H141 - Storage, Bulking, And/Or Transfer Off Site--No Treatment/Reovery (H010-H129) Or (H131-H135)
Tons:	0.3445

Year:	2021
Gepaid:	CAR000168369
TSD EPA ID:	CAD008364432
CA Waste Code:	343 - Unspecified organic liquid mixture
Disposal Method:	H141 - Storage, Bulking, And/Or Transfer Off Site--No Treatment/Reovery (H010-H129) Or (H131-H135)
Tons:	0.0015

Year:	2021
Gepaid:	CAR000168369
TSD EPA ID:	CAD008364432
CA Waste Code:	141 - Off-specification, aged or surplus inorganics
Disposal Method:	H141 - Storage, Bulking, And/Or Transfer Off Site--No Treatment/Reovery (H010-H129) Or (H131-H135)
Tons:	0.001

Click this hyperlink while viewing on your computer to access
89 additional CA HAZNET: record(s) in the EDR Site Report.

Additional Info:

Year:	2021
Gen EPA ID:	CAR000168369
Shipment Date:	9/5/2020
Creation Date:	9/17/2020
Receipt Date:	9/15/2020
Manifest ID:	002886252PSC
Trans EPA ID:	MNS000110924
Trans Name:	STERICYCLE SPECIALTY WASTE SOLUTIONS INC
Trans 2 EPA ID:	CAR000294520
Trans 2 Name:	CRUZ CONTAINERS LOGISTICS INC.
TSDF EPA ID:	CAD008364432
Trans Name:	Rho Chem LLC
TSDF Alt EPA ID:	Not reported
TSDF Alt Name:	Not reported
Waste Code Description:	791 - Liquids with pH < 2 792 Liquids with pH < 2 with metals
RCRA Code:	D002
Meth Code:	H141 - Storage, Bulking, And/Or Transfer Off Site--No Treatment/Reovery (H010-H129) Or (H131-H135)
Quantity Tons:	0.0235

HOME DEPOT #0609 (Continued) **S121776261**

Waste Quantity:	47
Quantity Unit:	P
Additional Code 1:	Not reported
Additional Code 2:	Not reported
Additional Code 3:	Not reported
Additional Code 4:	Not reported
Additional Code 5:	Not reported
Shipment Date:	9/5/2020
Creation Date:	9/17/2020
Receipt Date:	9/15/2020
Manifest ID:	002886252PSC
Trans EPA ID:	MNS000110924
Trans Name:	STERICYCLE SPECIALTY WASTE SOLUTIONS INC
Trans 2 EPA ID:	CAR000294520
Trans 2 Name:	CRUZ CONTAINERS LOGISTICS INC.
TSDF EPA ID:	CAD008364432
Trans Name:	Rho Chem LLC
TSDF Alt EPA ID:	Not reported
TSDF Alt Name:	Not reported
Waste Code Description:	352 - Other organic solids
RCRA Code:	Not reported
Meth Code:	H141 - Storage, Bulking, And/Or Transfer Off Site--No Treatment/Reovery (H010-H129) Or (H131-H135)
Quantity Tons:	0.291
Waste Quantity:	582
Quantity Unit:	P
Additional Code 1:	Not reported
Additional Code 2:	Not reported
Additional Code 3:	Not reported
Additional Code 4:	Not reported
Additional Code 5:	Not reported
Shipment Date:	9/5/2020
Creation Date:	9/17/2020
Receipt Date:	9/15/2020
Manifest ID:	002886252PSC
Trans EPA ID:	MNS000110924
Trans Name:	STERICYCLE SPECIALTY WASTE SOLUTIONS INC
Trans 2 EPA ID:	CAR000294520
Trans 2 Name:	CRUZ CONTAINERS LOGISTICS INC.
TSDF EPA ID:	CAD008364432
Trans Name:	Rho Chem LLC
TSDF Alt EPA ID:	Not reported
TSDF Alt Name:	Not reported
Waste Code Description:	352 - Other organic solids
RCRA Code:	Not reported
Meth Code:	H141 - Storage, Bulking, And/Or Transfer Off Site--No Treatment/Reovery (H010-H129) Or (H131-H135)
Quantity Tons:	0.028
Waste Quantity:	56
Quantity Unit:	P
Additional Code 1:	Not reported
Additional Code 2:	Not reported
Additional Code 3:	Not reported
Additional Code 4:	Not reported
Additional Code 5:	Not reported

HOME DEPOT #0609 (Continued) **S121776261**

Shipment Date:	9/23/2020
Creation Date:	10/6/2020
Receipt Date:	9/30/2020
Manifest ID:	002915139PSC
Trans EPA ID:	MNS000110924
Trans Name:	STERICYCLE SPECIALTY WASTE SOLUTIONS INC
Trans 2 EPA ID:	CAR000294520
Trans 2 Name:	CRUZ CONTAINERS LOGISTICS INC.
TSDF EPA ID:	CAD008364432
Trans Name:	Rho Chem LLC
TSDF Alt EPA ID:	Not reported
TSDF Alt Name:	Not reported
Waste Code Description:	352 - Other organic solids
RCRA Code:	Not reported
Meth Code:	H141 - Storage, Bulking, And/Or Transfer Off Site--No Treatment/Reovery (H010-H129) Or (H131-H135)
Quantity Tons:	0.024
Waste Quantity:	48
Quantity Unit:	P
Additional Code 1:	Not reported
Additional Code 2:	Not reported
Additional Code 3:	Not reported
Additional Code 4:	Not reported
Additional Code 5:	Not reported

Shipment Date:	9/23/2020
Creation Date:	11/2/2020
Receipt Date:	10/7/2020
Manifest ID:	002915347PSC
Trans EPA ID:	MNS000110924
Trans Name:	STERICYCLE SPECIALTY WASTE SOLUTIONS INC
Trans 2 EPA ID:	CAR000294520
Trans 2 Name:	CRUZ CONTAINERS LOGISTICS INC.
TSDF EPA ID:	NVD980895338
Trans Name:	21st Century Environmental Management of Nevada, LLC
TSDF Alt EPA ID:	Not reported
TSDF Alt Name:	Not reported
Waste Code Description:	214 - Unspecified solvent mixture
RCRA Code:	D001,D018,D035
Meth Code:	H141 - Storage, Bulking, And/Or Transfer Off Site--No Treatment/Reovery (H010-H129) Or (H131-H135)
Quantity Tons:	0.0055
Waste Quantity:	11
Quantity Unit:	P
Additional Code 1:	Not reported
Additional Code 2:	Not reported
Additional Code 3:	Not reported
Additional Code 4:	Not reported
Additional Code 5:	Not reported

Shipment Date:	9/23/2020
Creation Date:	11/2/2020
Receipt Date:	10/7/2020
Manifest ID:	002915347PSC
Trans EPA ID:	MNS000110924
Trans Name:	STERICYCLE SPECIALTY WASTE SOLUTIONS INC
Trans 2 EPA ID:	CAR000294520

HOME DEPOT #0609 (Continued) **S121776261**

Trans 2 Name:	CRUZ CONTAINERS LOGISTICS INC.
TSDF EPA ID:	NVD980895338
Trans Name:	21st Century Environmental Management of Nevada, LLC
TSDF Alt EPA ID:	Not reported
TSDF Alt Name:	Not reported
Waste Code Description:	331 - Off-specification, aged, or surplus organics
RCRA Code:	D001,D005,D007,
Meth Code:	H141 - Storage, Bulking, And/Or Transfer Off Site--No Treatment/Reovery (H010-H129) Or (H131-H135)
Quantity Tons:	0.0095
Waste Quantity:	19
Quantity Unit:	P
Additional Code 1:	Not reported
Additional Code 2:	Not reported
Additional Code 3:	Not reported
Additional Code 4:	Not reported
Additional Code 5:	Not reported
Shipment Date:	9/23/2020
Creation Date:	10/6/2020
Receipt Date:	9/30/2020
Manifest ID:	002915139PSC
Trans EPA ID:	MNS000110924
Trans Name:	STERICYCLE SPECIALTY WASTE SOLUTIONS INC
Trans 2 EPA ID:	CAR000294520
Trans 2 Name:	CRUZ CONTAINERS LOGISTICS INC.
TSDF EPA ID:	CAD008364432
Trans Name:	Rho Chem LLC
TSDF Alt EPA ID:	Not reported
TSDF Alt Name:	Not reported
Waste Code Description:	352 - Other organic solids
RCRA Code:	Not reported
Meth Code:	H141 - Storage, Bulking, And/Or Transfer Off Site--No Treatment/Reovery (H010-H129) Or (H131-H135)
Quantity Tons:	0.0705
Waste Quantity:	141
Quantity Unit:	P
Additional Code 1:	Not reported
Additional Code 2:	Not reported
Additional Code 3:	Not reported
Additional Code 4:	Not reported
Additional Code 5:	Not reported
Shipment Date:	9/23/2020
Creation Date:	10/6/2020
Receipt Date:	9/30/2020
Manifest ID:	002915139PSC
Trans EPA ID:	MNS000110924
Trans Name:	STERICYCLE SPECIALTY WASTE SOLUTIONS INC
Trans 2 EPA ID:	CAR000294520
Trans 2 Name:	CRUZ CONTAINERS LOGISTICS INC.
TSDF EPA ID:	CAD008364432
Trans Name:	Rho Chem LLC
TSDF Alt EPA ID:	Not reported
TSDF Alt Name:	Not reported
Waste Code Description:	221 - Waste oil and mixed oil
RCRA Code:	Not reported

HOME DEPOT #0609 (Continued) **S121776261**

Meth Code:	H141 - Storage, Bulking, And/Or Transfer Off Site--No Treatment/Reovery (H010-H129) Or (H131-H135)
Quantity Tons:	0.132
Waste Quantity:	264
Quantity Unit:	P
Additional Code 1:	Not reported
Additional Code 2:	Not reported
Additional Code 3:	Not reported
Additional Code 4:	Not reported
Additional Code 5:	Not reported
Shipment Date:	9/18/2020
Creation Date:	9/28/2020
Receipt Date:	9/24/2020
Manifest ID:	002906297PSC
Trans EPA ID:	MNS000110924
Trans Name:	STERICYCLE SPECIALTY WASTE SOLUTIONS INC
Trans 2 EPA ID:	CAR000216770
Trans 2 Name:	CATRANS
TSDF EPA ID:	CAD008364432
Trans Name:	Rho Chem LLC
TSDF Alt EPA ID:	Not reported
TSDF Alt Name:	Not reported
Waste Code Description:	331 - Off-specification, aged, or surplus organics
RCRA Code:	D016
Meth Code:	H141 - Storage, Bulking, And/Or Transfer Off Site--No Treatment/Reovery (H010-H129) Or (H131-H135)
Quantity Tons:	0.0135
Waste Quantity:	27
Quantity Unit:	P
Additional Code 1:	Not reported
Additional Code 2:	Not reported
Additional Code 3:	Not reported
Additional Code 4:	Not reported
Additional Code 5:	Not reported
Shipment Date:	9/18/2020
Creation Date:	9/28/2020
Receipt Date:	9/24/2020
Manifest ID:	002906297PSC
Trans EPA ID:	MNS000110924
Trans Name:	STERICYCLE SPECIALTY WASTE SOLUTIONS INC
Trans 2 EPA ID:	CAR000216770
Trans 2 Name:	CATRANS
TSDF EPA ID:	CAD008364432
Trans Name:	Rho Chem LLC
TSDF Alt EPA ID:	Not reported
TSDF Alt Name:	Not reported
Waste Code Description:	352 - Other organic solids
RCRA Code:	Not reported
Meth Code:	H141 - Storage, Bulking, And/Or Transfer Off Site--No Treatment/Reovery (H010-H129) Or (H131-H135)
Quantity Tons:	0.176
Waste Quantity:	352
Quantity Unit:	P
Additional Code 1:	Not reported
Additional Code 2:	Not reported

HOME DEPOT #0609 (Continued) **S121776261**

Additional Code 3:	Not reported
Additional Code 4:	Not reported
Additional Code 5:	Not reported

Additional Info:

Year:	2020
Gen EPA ID:	CAR000168369
Shipment Date:	9/5/2020
Creation Date:	9/17/2020
Receipt Date:	9/15/2020
Manifest ID:	002886252PSC
Trans EPA ID:	MNS000110924
Trans Name:	STERICYCLE SPECIALTY WASTE SOLUTIONS INC
Trans 2 EPA ID:	CAR000294520
Trans 2 Name:	CRUZ CONTAINERS LOGISTICS INC.
TSDF EPA ID:	CAD008364432
Trans Name:	Rho Chem LLC
TSDF Alt EPA ID:	Not reported
TSDF Alt Name:	Not reported
Waste Code Description:	352 - Other organic solids
RCRA Code:	Not reported
Meth Code:	H141 - Storage, Bulking, And/Or Transfer Off Site--No Treatment/Reovery (H010-H129) Or (H131-H135)
Quantity Tons:	0.291
Waste Quantity:	582
Quantity Unit:	P
Additional Code 1:	Not reported
Additional Code 2:	Not reported
Additional Code 3:	Not reported
Additional Code 4:	Not reported
Additional Code 5:	Not reported
Shipment Date:	9/5/2020
Creation Date:	9/17/2020
Receipt Date:	9/15/2020
Manifest ID:	002886252PSC
Trans EPA ID:	MNS000110924
Trans Name:	STERICYCLE SPECIALTY WASTE SOLUTIONS INC
Trans 2 EPA ID:	CAR000294520
Trans 2 Name:	CRUZ CONTAINERS LOGISTICS INC.
TSDF EPA ID:	CAD008364432
Trans Name:	Rho Chem LLC
TSDF Alt EPA ID:	Not reported
TSDF Alt Name:	Not reported
Waste Code Description:	791 - Liquids with pH < 2 792 Liquids with pH < 2 with metals
RCRA Code:	D002
Meth Code:	H141 - Storage, Bulking, And/Or Transfer Off Site--No Treatment/Reovery (H010-H129) Or (H131-H135)
Quantity Tons:	0.0235
Waste Quantity:	47
Quantity Unit:	P
Additional Code 1:	Not reported
Additional Code 2:	Not reported
Additional Code 3:	Not reported
Additional Code 4:	Not reported
Additional Code 5:	Not reported

HOME DEPOT #0609 (Continued) **S121776261**

Shipment Date:	9/5/2020
Creation Date:	9/17/2020
Receipt Date:	9/15/2020
Manifest ID:	002886252PSC
Trans EPA ID:	MNS000110924
Trans Name:	STERICYCLE SPECIALTY WASTE SOLUTIONS INC
Trans 2 EPA ID:	CAR000294520
Trans 2 Name:	CRUZ CONTAINERS LOGISTICS INC.
TSDF EPA ID:	CAD008364432
Trans Name:	Rho Chem LLC
TSDF Alt EPA ID:	Not reported
TSDF Alt Name:	Not reported
Waste Code Description:	352 - Other organic solids
RCRA Code:	Not reported
Meth Code:	H141 - Storage, Bulking, And/Or Transfer Off Site--No Treatment/Reovery (H010-H129) Or (H131-H135)
Quantity Tons:	0.028
Waste Quantity:	56
Quantity Unit:	P
Additional Code 1:	Not reported
Additional Code 2:	Not reported
Additional Code 3:	Not reported
Additional Code 4:	Not reported
Additional Code 5:	Not reported

Shipment Date:	9/23/2020
Creation Date:	11/2/2020
Receipt Date:	10/7/2020
Manifest ID:	002915347PSC
Trans EPA ID:	MNS000110924
Trans Name:	STERICYCLE SPECIALTY WASTE SOLUTIONS INC
Trans 2 EPA ID:	CAR000294520
Trans 2 Name:	CRUZ CONTAINERS LOGISTICS INC.
TSDF EPA ID:	NVD980895338
Trans Name:	21st Century Environmental Management of Nevada, LLC
TSDF Alt EPA ID:	Not reported
TSDF Alt Name:	Not reported
Waste Code Description:	331 - Off-specification, aged, or surplus organics
RCRA Code:	D001,D005,D007,
Meth Code:	H141 - Storage, Bulking, And/Or Transfer Off Site--No Treatment/Reovery (H010-H129) Or (H131-H135)
Quantity Tons:	0.0095
Waste Quantity:	19
Quantity Unit:	P
Additional Code 1:	Not reported
Additional Code 2:	Not reported
Additional Code 3:	Not reported
Additional Code 4:	Not reported
Additional Code 5:	Not reported

Shipment Date:	9/23/2020
Creation Date:	11/2/2020
Receipt Date:	10/7/2020
Manifest ID:	002915347PSC
Trans EPA ID:	MNS000110924
Trans Name:	STERICYCLE SPECIALTY WASTE SOLUTIONS INC
Trans 2 EPA ID:	CAR000294520

HOME DEPOT #0609 (Continued) **S121776261**

Trans 2 Name:	CRUZ CONTAINERS LOGISTICS INC.
TSDF EPA ID:	NVD980895338
Trans Name:	21st Century Environmental Management of Nevada, LLC
TSDF Alt EPA ID:	Not reported
TSDF Alt Name:	Not reported
Waste Code Description:	214 - Unspecified solvent mixture
RCRA Code:	D001,D018,D035
Meth Code:	H141 - Storage, Bulking, And/Or Transfer Off Site--No Treatment/Reovery (H010-H129) Or (H131-H135)
Quantity Tons:	0.0055
Waste Quantity:	11
Quantity Unit:	P
Additional Code 1:	Not reported
Additional Code 2:	Not reported
Additional Code 3:	Not reported
Additional Code 4:	Not reported
Additional Code 5:	Not reported
Shipment Date:	9/23/2020
Creation Date:	10/6/2020
Receipt Date:	9/30/2020
Manifest ID:	002915139PSC
Trans EPA ID:	MNS000110924
Trans Name:	STERICYCLE SPECIALTY WASTE SOLUTIONS INC
Trans 2 EPA ID:	CAR000294520
Trans 2 Name:	CRUZ CONTAINERS LOGISTICS INC.
TSDF EPA ID:	CAD008364432
Trans Name:	Rho Chem LLC
TSDF Alt EPA ID:	Not reported
TSDF Alt Name:	Not reported
Waste Code Description:	352 - Other organic solids
RCRA Code:	Not reported
Meth Code:	H141 - Storage, Bulking, And/Or Transfer Off Site--No Treatment/Reovery (H010-H129) Or (H131-H135)
Quantity Tons:	0.0705
Waste Quantity:	141
Quantity Unit:	P
Additional Code 1:	Not reported
Additional Code 2:	Not reported
Additional Code 3:	Not reported
Additional Code 4:	Not reported
Additional Code 5:	Not reported
Shipment Date:	9/23/2020
Creation Date:	10/6/2020
Receipt Date:	9/30/2020
Manifest ID:	002915139PSC
Trans EPA ID:	MNS000110924
Trans Name:	STERICYCLE SPECIALTY WASTE SOLUTIONS INC
Trans 2 EPA ID:	CAR000294520
Trans 2 Name:	CRUZ CONTAINERS LOGISTICS INC.
TSDF EPA ID:	CAD008364432
Trans Name:	Rho Chem LLC
TSDF Alt EPA ID:	Not reported
TSDF Alt Name:	Not reported
Waste Code Description:	221 - Waste oil and mixed oil
RCRA Code:	Not reported

HOME DEPOT #0609 (Continued) **S121776261**

Meth Code:	H141 - Storage, Bulking, And/Or Transfer Off Site--No Treatment/Reovery (H010-H129) Or (H131-H135)
Quantity Tons:	0.132
Waste Quantity:	264
Quantity Unit:	P
Additional Code 1:	Not reported
Additional Code 2:	Not reported
Additional Code 3:	Not reported
Additional Code 4:	Not reported
Additional Code 5:	Not reported
Shipment Date:	9/23/2020
Creation Date:	10/6/2020
Receipt Date:	9/30/2020
Manifest ID:	002915139PSC
Trans EPA ID:	MNS000110924
Trans Name:	STERICYCLE SPECIALTY WASTE SOLUTIONS INC
Trans 2 EPA ID:	CAR000294520
Trans 2 Name:	CRUZ CONTAINERS LOGISTICS INC.
TSDF EPA ID:	CAD008364432
Trans Name:	Rho Chem LLC
TSDF Alt EPA ID:	Not reported
TSDF Alt Name:	Not reported
Waste Code Description:	352 - Other organic solids
RCRA Code:	Not reported
Meth Code:	H141 - Storage, Bulking, And/Or Transfer Off Site--No Treatment/Reovery (H010-H129) Or (H131-H135)
Quantity Tons:	0.024
Waste Quantity:	48
Quantity Unit:	P
Additional Code 1:	Not reported
Additional Code 2:	Not reported
Additional Code 3:	Not reported
Additional Code 4:	Not reported
Additional Code 5:	Not reported
Shipment Date:	9/18/2020
Creation Date:	9/28/2020
Receipt Date:	9/24/2020
Manifest ID:	002906297PSC
Trans EPA ID:	MNS000110924
Trans Name:	STERICYCLE SPECIALTY WASTE SOLUTIONS INC
Trans 2 EPA ID:	CAR000216770
Trans 2 Name:	CATRANS
TSDF EPA ID:	CAD008364432
Trans Name:	Rho Chem LLC
TSDF Alt EPA ID:	Not reported
TSDF Alt Name:	Not reported
Waste Code Description:	331 - Off-specification, aged, or surplus organics
RCRA Code:	D016
Meth Code:	H141 - Storage, Bulking, And/Or Transfer Off Site--No Treatment/Reovery (H010-H129) Or (H131-H135)
Quantity Tons:	0.0135
Waste Quantity:	27
Quantity Unit:	P
Additional Code 1:	Not reported
Additional Code 2:	Not reported

HOME DEPOT #0609 (Continued) **S121776261**

Additional Code 3:	Not reported
Additional Code 4:	Not reported
Additional Code 5:	Not reported
Shipment Date:	9/18/2020
Creation Date:	9/28/2020
Receipt Date:	9/24/2020
Manifest ID:	002906297PSC
Trans EPA ID:	MNS000110924
Trans Name:	STERICYCLE SPECIALTY WASTE SOLUTIONS INC
Trans 2 EPA ID:	CAR000216770
Trans 2 Name:	CATRANS
TSDF EPA ID:	CAD008364432
Trans Name:	Rho Chem LLC
TSDF Alt EPA ID:	Not reported
TSDF Alt Name:	Not reported
Waste Code Description:	352 - Other organic solids
RCRA Code:	Not reported
Meth Code:	H141 - Storage, Bulking, And/Or Transfer Off Site--No Treatment/Reovery (H010-H129) Or (H131-H135)
Quantity Tons:	0.176
Waste Quantity:	352
Quantity Unit:	P
Additional Code 1:	Not reported
Additional Code 2:	Not reported
Additional Code 3:	Not reported
Additional Code 4:	Not reported
Additional Code 5:	Not reported

Detail Two:

Year:	2020
EM Manifest ID:	920491
Shipment Date:	9/7/2019
Receipt Date:	9/18/2019
Manifest Number:	002491398PSC
Generator EPA ID:	CAR000168369
Name:	HOME DEPOT #0607
Address:	18131 GALE AVE
Address 2:	Not reported
City:	INDUSTRY
Zip:	91748
Telephone:	626-965-5317
Contact:	Not reported
Contact Telephone:	323-776-6233
Transporter 1 EPA ID:	MNS000110924
Transporter 1 Emergency Number:	Not reported
Transporter 2 EPA ID:	CAR000217554
Transporter 2 Emergency Number:	Not reported
TSDF EPA ID:	CAD008364432
TSDF Name:	Rho Chem LLC
TSDF Address 1:	425 Isis Ave.
TSDF Address 2:	Not reported
TSDF City:	Inglewood
TSDF Zip:	90301
TSDF Telephone:	Not reported

Federal:

HOME DEPOT #0609 (Continued) **S121776261**

Year:	2020
EM Manifest ID:	920491
Generator EPA ID:	CAR000168369
Shipment Date:	2019-09-07
Manifest Number:	002491398PSC
Line Number:	1
Method Code:	H141
Quantity Tons:	0.02150
Quantity Waste:	43.000000
Quantity Unit:	P
Number of Containers:	1
Type of Container:	Fiberboard or plastic drums, barrels, kegs
Quantity Type:	Pounds
Federal Code:	D001

Year:	2020
EM Manifest ID:	920491
Generator EPA ID:	CAR000168369
Shipment Date:	2019-09-07
Manifest Number:	002491398PSC
Line Number:	1
Method Code:	H141
Quantity Tons:	0.02150
Quantity Waste:	43.000000
Quantity Unit:	P
Number of Containers:	1
Type of Container:	Fiberboard or plastic drums, barrels, kegs
Quantity Type:	Pounds
Federal Code:	D005

Year:	2020
EM Manifest ID:	920491
Generator EPA ID:	CAR000168369
Shipment Date:	2019-09-07
Manifest Number:	002491398PSC
Line Number:	1
Method Code:	H141
Quantity Tons:	0.02150
Quantity Waste:	43.000000
Quantity Unit:	P
Number of Containers:	1
Type of Container:	Fiberboard or plastic drums, barrels, kegs
Quantity Type:	Pounds
Federal Code:	D007

Year:	2020
EM Manifest ID:	920491
Generator EPA ID:	CAR000168369
Shipment Date:	2019-09-07
Manifest Number:	002491398PSC
Line Number:	1
Method Code:	H141
Quantity Tons:	0.02150
Quantity Waste:	43.000000
Quantity Unit:	P
Number of Containers:	1
Type of Container:	Fiberboard or plastic drums, barrels, kegs

HOME DEPOT #0609 (Continued) **S121776261**

Quantity Type:	Pounds
Federal Code:	D008
Year:	2020
EM Manifest ID:	920491
Generator EPA ID:	CAR000168369
Shipment Date:	2019-09-07
Manifest Number:	002491398PSC
Line Number:	1
Method Code:	H141
Quantity Tons:	0.02150
Quantity Waste:	43.000000
Quantity Unit:	P
Number of Containers:	1
Type of Container:	Fiberboard or plastic drums, barrels, kegs
Quantity Type:	Pounds
Federal Code:	D016
Year:	2020
EM Manifest ID:	920491
Generator EPA ID:	CAR000168369
Shipment Date:	2019-09-07
Manifest Number:	002491398PSC
Line Number:	2
Method Code:	H141
Quantity Tons:	0.14450
Quantity Waste:	289.000000
Quantity Unit:	P
Number of Containers:	2
Type of Container:	Fiberboard or plastic drums, barrels, kegs
Quantity Type:	Pounds
Federal Code:	D001
Year:	2020
EM Manifest ID:	920491
Generator EPA ID:	CAR000168369
Shipment Date:	2019-09-07
Manifest Number:	002491398PSC
Line Number:	2
Method Code:	H141
Quantity Tons:	0.14450
Quantity Waste:	289.000000
Quantity Unit:	P
Number of Containers:	2
Type of Container:	Fiberboard or plastic drums, barrels, kegs
Quantity Type:	Pounds
Federal Code:	D018
Year:	2020
EM Manifest ID:	920491
Generator EPA ID:	CAR000168369
Shipment Date:	2019-09-07
Manifest Number:	002491398PSC
Line Number:	2
Method Code:	H141
Quantity Tons:	0.14450
Quantity Waste:	289.000000

HOME DEPOT #0609 (Continued) **S121776261**

Quantity Unit:	P
Number of Containers:	2
Type of Container:	Fiberboard or plastic drums, barrels, kegs
Quantity Type:	Pounds
Federal Code:	D035

Year:	2020
EM Manifest ID:	920491
Generator EPA ID:	CAR000168369
Shipment Date:	2019-09-07
Manifest Number:	002491398PSC
Line Number:	22
Method Code:	H141
Quantity Tons:	0.01500
Quantity Waste:	30.000000
Quantity Unit:	P
Number of Containers:	1
Type of Container:	Fiberboard or plastic drums, barrels, kegs
Quantity Type:	Pounds
Federal Code:	D002

State:

Year:	2020
EM Manifest ID:	920491
Generator EPA ID:	CAR000168369
Shipment Date:	2019-09-07
Manifest Number:	002491398PSC
Line Number:	1
Method Code:	H141
Quantity Tons:	0.02150
Quantity Waste:	43.000000
Quantity Unit:	P
Number of Containers:	1
Type of Container:	Fiberboard or plastic drums, barrels, kegs
Quantity Type:	Pounds
State Code:	331

Year:	2020
EM Manifest ID:	920491
Generator EPA ID:	CAR000168369
Shipment Date:	2019-09-07
Manifest Number:	002491398PSC
Line Number:	2
Method Code:	H141
Quantity Tons:	0.14450
Quantity Waste:	289.000000
Quantity Unit:	P
Number of Containers:	2
Type of Container:	Fiberboard or plastic drums, barrels, kegs
Quantity Type:	Pounds
State Code:	214

Year:	2020
EM Manifest ID:	bbf25832-eac8-40ce-83aa-1ccfc6f9f885
Shipment Date:	9/5/2020
Receipt Date:	9/15/2020

HOME DEPOT #0609 (Continued) **S121776261**

Manifest Number:	002886252PSC
Generator EPA ID:	CAR000168369
Name:	HOME DEPOT #0607
Address:	18131 GALE AVE
Address 2:	Not reported
City:	INDUSTRY
Zip:	91748
Telephone:	626-965-5317
Contact:	Not reported
Contact Telephone:	323-776-6233
Transporter 1 EPA ID:	MNS000110924
Transporter 1 Emergency Number:	Not reported
Transporter 2 EPA ID:	CAR000294520
Transporter 2 Emergency Number:	Not reported
TSDF EPA ID:	CAD008364432
TSDF Name:	Rho Chem LLC
TSDF Address 1:	425 Isis Ave.
TSDF Address 2:	Not reported
TSDF City:	Inglewood
TSDF Zip:	90301
TSDF Telephone:	Not reported

Federal:

Year:	2020
EM Manifest ID:	bbf25832-eac8-40ce-83aa-1ccfc6f9f885
Generator EPA ID:	CAR000168369
Shipment Date:	2020-09-05
Manifest Number:	002886252PSC
Line Number:	2
Method Code:	H141
Quantity Tons:	0.02350
Quantity Waste:	47.000000
Quantity Unit:	P
Number of Containers:	1
Type of Container:	Fiberboard or plastic drums, barrels, kegs
Quantity Type:	Pounds
Federal Code:	D002

State:

Year:	2020
EM Manifest ID:	bbf25832-eac8-40ce-83aa-1ccfc6f9f885
Generator EPA ID:	CAR000168369
Shipment Date:	2020-09-05
Manifest Number:	002886252PSC
Line Number:	2
Method Code:	H141
Quantity Tons:	0.02350
Quantity Waste:	47.000000
Quantity Unit:	P
Number of Containers:	1
Type of Container:	Fiberboard or plastic drums, barrels, kegs
Quantity Type:	Pounds
State Code:	791

Year:	2020
EM Manifest ID:	bbf25832-eac8-40ce-83aa-1ccfc6f9f885
Generator EPA ID:	CAR000168369

HOME DEPOT #0609 (Continued) **S121776261**

Shipment Date:	2020-09-05
Manifest Number:	002886252PSC
Line Number:	2
Method Code:	H141
Quantity Tons:	0.02350
Quantity Waste:	47.000000
Quantity Unit:	P
Number of Containers:	1
Type of Container:	Fiberboard or plastic drums, barrels, kegs
Quantity Type:	Pounds
State Code:	791

Year:	2020
EM Manifest ID:	bbf25832-eac8-40ce-83aa-1ccfc6f9f885
Generator EPA ID:	CAR000168369
Shipment Date:	2020-09-05
Manifest Number:	002886252PSC
Line Number:	3
Method Code:	H141
Quantity Tons:	0.02800
Quantity Waste:	56.000000
Quantity Unit:	P
Number of Containers:	2
Type of Container:	Fiberboard or plastic drums, barrels, kegs
Quantity Type:	Pounds
State Code:	352

Year:	2020
EM Manifest ID:	bbf25832-eac8-40ce-83aa-1ccfc6f9f885
Generator EPA ID:	CAR000168369
Shipment Date:	2020-09-05
Manifest Number:	002886252PSC
Line Number:	3
Method Code:	H141
Quantity Tons:	0.02800
Quantity Waste:	56.000000
Quantity Unit:	P
Number of Containers:	2
Type of Container:	Fiberboard or plastic drums, barrels, kegs
Quantity Type:	Pounds
State Code:	352

Year:	2020
EM Manifest ID:	bbf25832-eac8-40ce-83aa-1ccfc6f9f885
Generator EPA ID:	CAR000168369
Shipment Date:	2020-09-05
Manifest Number:	002886252PSC
Line Number:	4
Method Code:	H141
Quantity Tons:	0.29100
Quantity Waste:	582.000000
Quantity Unit:	P
Number of Containers:	4
Type of Container:	Fiberboard or plastic drums, barrels, kegs
Quantity Type:	Pounds
State Code:	352

HOME DEPOT #0609 (Continued) **S121776261**

Year:	2020
EM Manifest ID:	bbf25832-eac8-40ce-83aa-1ccfc6f9f885
Generator EPA ID:	CAR000168369
Shipment Date:	2020-09-05
Manifest Number:	002886252PSC
Line Number:	4
Method Code:	H141
Quantity Tons:	0.29100
Quantity Waste:	582.000000
Quantity Unit:	P
Number of Containers:	4
Type of Container:	Fiberboard or plastic drums, barrels, kegs
Quantity Type:	Pounds
State Code:	352

Year:	2020
EM Manifest ID:	8f8f6203-ac2f-4837-a7ba-86576209c792
Shipment Date:	9/23/2020
Receipt Date:	9/30/2020
Manifest Number:	002915139PSC
Generator EPA ID:	CAR000168369
Name:	HOME DEPOT #0607
Address:	18131 GALE AVE
Address 2:	Not reported
City:	INDUSTRY
Zip:	91748
Telephone:	626-965-5317
Contact:	Not reported
Contact Telephone:	323-776-6233
Transporter 1 EPA ID:	MNS000110924
Transporter 1 Emergency Number:	Not reported
Transporter 2 EPA ID:	CAR000294520
Transporter 2 Emergency Number:	Not reported
TSDF EPA ID:	CAD008364432
TSDF Name:	Rho Chem LLC
TSDF Address 1:	425 Isis Ave.
TSDF Address 2:	Not reported
TSDF City:	Inglewood
TSDF Zip:	90301
TSDF Telephone:	Not reported

State:

Year:	2020
EM Manifest ID:	8f8f6203-ac2f-4837-a7ba-86576209c792
Generator EPA ID:	CAR000168369
Shipment Date:	2020-09-23
Manifest Number:	002915139PSC
Line Number:	1
Method Code:	H141
Quantity Tons:	0.07050
Quantity Waste:	141.000000
Quantity Unit:	P
Number of Containers:	1
Type of Container:	Fiberboard or plastic drums, barrels, kegs
Quantity Type:	Pounds
State Code:	352

HOME DEPOT #0609 (Continued) **S121776261**

Year:	2020
EM Manifest ID:	8f8f6203-ac2f-4837-a7ba-86576209c792
Generator EPA ID:	CAR000168369
Shipment Date:	2020-09-23
Manifest Number:	002915139PSC
Line Number:	1
Method Code:	H141
Quantity Tons:	0.07050
Quantity Waste:	141.000000
Quantity Unit:	P
Number of Containers:	1
Type of Container:	Fiberboard or plastic drums, barrels, kegs
Quantity Type:	Pounds
State Code:	352

Year:	2020
EM Manifest ID:	8f8f6203-ac2f-4837-a7ba-86576209c792
Generator EPA ID:	CAR000168369
Shipment Date:	2020-09-23
Manifest Number:	002915139PSC
Line Number:	2
Method Code:	H141
Quantity Tons:	0.02400
Quantity Waste:	48.000000
Quantity Unit:	P
Number of Containers:	1
Type of Container:	Fiberboard or plastic drums, barrels, kegs
Quantity Type:	Pounds
State Code:	352

Year:	2020
EM Manifest ID:	8f8f6203-ac2f-4837-a7ba-86576209c792
Generator EPA ID:	CAR000168369
Shipment Date:	2020-09-23
Manifest Number:	002915139PSC
Line Number:	2
Method Code:	H141
Quantity Tons:	0.02400
Quantity Waste:	48.000000
Quantity Unit:	P
Number of Containers:	1
Type of Container:	Fiberboard or plastic drums, barrels, kegs
Quantity Type:	Pounds
State Code:	352

Year:	2020
EM Manifest ID:	8f8f6203-ac2f-4837-a7ba-86576209c792
Generator EPA ID:	CAR000168369
Shipment Date:	2020-09-23
Manifest Number:	002915139PSC
Line Number:	3
Method Code:	H141
Quantity Tons:	0.13200
Quantity Waste:	264.000000
Quantity Unit:	P
Number of Containers:	1
Type of Container:	Metal drums, barrels, kegs

HOME DEPOT #0609 (Continued) **S121776261**

Quantity Type:	Pounds
State Code:	221

Year:	2020
EM Manifest ID:	8f8f6203-ac2f-4837-a7ba-86576209c792
Generator EPA ID:	CAR000168369
Shipment Date:	2020-09-23
Manifest Number:	002915139PSC
Line Number:	3
Method Code:	H141
Quantity Tons:	0.13200
Quantity Waste:	264.000000
Quantity Unit:	P
Number of Containers:	1
Type of Container:	Metal drums, barrels, kegs
Quantity Type:	Pounds
State Code:	221

Year:	2020
EM Manifest ID:	8507e10d-7f97-416c-ae76-4dc594ba516d
Shipment Date:	9/23/2020
Receipt Date:	10/7/2020
Manifest Number:	002915347PSC
Generator EPA ID:	CAR000168369
Name:	HOME DEPOT #0607
Address:	18131 GALE AVE
Address 2:	Not reported
City:	INDUSTRY
Zip:	91748
Telephone:	626-965-5317
Contact:	Not reported
Contact Telephone:	775-575-2760
Transporter 1 EPA ID:	MNS000110924
Transporter 1 Emergency Number:	Not reported
Transporter 2 EPA ID:	CAR000294520
Transporter 2 Emergency Number:	Not reported
TSDF EPA ID:	NVD980895338
TSDF Name:	21st Century Environmental Management of Nevada, LLC
TSDF Address 1:	2095 Newlands Drive East
TSDF Address 2:	Not reported
TSDF City:	Fernley
TSDF Zip:	89408
TSDF Telephone:	Not reported

Federal:

Year:	2020
EM Manifest ID:	8507e10d-7f97-416c-ae76-4dc594ba516d
Generator EPA ID:	CAR000168369
Shipment Date:	2020-09-23
Manifest Number:	002915347PSC
Line Number:	1
Method Code:	H141
Quantity Tons:	0.00950
Quantity Waste:	19.000000
Quantity Unit:	P
Number of Containers:	1
Type of Container:	Fiber or plastic boxes, cartons, cases

HOME DEPOT #0609 (Continued) **S121776261**

Quantity Type:	Pounds
Federal Code:	D001
Year:	2020
EM Manifest ID:	8507e10d-7f97-416c-ae76-4dc594ba516d
Generator EPA ID:	CAR000168369
Shipment Date:	2020-09-23
Manifest Number:	002915347PSC
Line Number:	1
Method Code:	H141
Quantity Tons:	0.00950
Quantity Waste:	19.000000
Quantity Unit:	P
Number of Containers:	1
Type of Container:	Fiber or plastic boxes, cartons, cases
Quantity Type:	Pounds
Federal Code:	D005
Year:	2020
EM Manifest ID:	8507e10d-7f97-416c-ae76-4dc594ba516d
Generator EPA ID:	CAR000168369
Shipment Date:	2020-09-23
Manifest Number:	002915347PSC
Line Number:	1
Method Code:	H141
Quantity Tons:	0.00950
Quantity Waste:	19.000000
Quantity Unit:	P
Number of Containers:	1
Type of Container:	Fiber or plastic boxes, cartons, cases
Quantity Type:	Pounds
Federal Code:	D007
Year:	2020
EM Manifest ID:	8507e10d-7f97-416c-ae76-4dc594ba516d
Generator EPA ID:	CAR000168369
Shipment Date:	2020-09-23
Manifest Number:	002915347PSC
Line Number:	1
Method Code:	H141
Quantity Tons:	0.00950
Quantity Waste:	19.000000
Quantity Unit:	P
Number of Containers:	1
Type of Container:	Fiber or plastic boxes, cartons, cases
Quantity Type:	Pounds
Federal Code:	D008
Year:	2020
EM Manifest ID:	8507e10d-7f97-416c-ae76-4dc594ba516d
Generator EPA ID:	CAR000168369
Shipment Date:	2020-09-23
Manifest Number:	002915347PSC
Line Number:	1
Method Code:	H141
Quantity Tons:	0.00950
Quantity Waste:	19.000000

HOME DEPOT #0609 (Continued) **S121776261**

Quantity Unit:	P
Number of Containers:	1
Type of Container:	Fiber or plastic boxes, cartons, cases
Quantity Type:	Pounds
Federal Code:	D035

Year:	2020
EM Manifest ID:	8507e10d-7f97-416c-ae76-4dc594ba516d
Generator EPA ID:	CAR000168369
Shipment Date:	2020-09-23
Manifest Number:	002915347PSC
Line Number:	2
Method Code:	H141
Quantity Tons:	0.00550
Quantity Waste:	11.000000
Quantity Unit:	P
Number of Containers:	1
Type of Container:	Fiber or plastic boxes, cartons, cases
Quantity Type:	Pounds
Federal Code:	D001

Year:	2020
EM Manifest ID:	8507e10d-7f97-416c-ae76-4dc594ba516d
Generator EPA ID:	CAR000168369
Shipment Date:	2020-09-23
Manifest Number:	002915347PSC
Line Number:	2
Method Code:	H141
Quantity Tons:	0.00550
Quantity Waste:	11.000000
Quantity Unit:	P
Number of Containers:	1
Type of Container:	Fiber or plastic boxes, cartons, cases
Quantity Type:	Pounds
Federal Code:	D018

Year:	2020
EM Manifest ID:	8507e10d-7f97-416c-ae76-4dc594ba516d
Generator EPA ID:	CAR000168369
Shipment Date:	2020-09-23
Manifest Number:	002915347PSC
Line Number:	2
Method Code:	H141
Quantity Tons:	0.00550
Quantity Waste:	11.000000
Quantity Unit:	P
Number of Containers:	1
Type of Container:	Fiber or plastic boxes, cartons, cases
Quantity Type:	Pounds
Federal Code:	D035

State:

Year:	2020
EM Manifest ID:	8507e10d-7f97-416c-ae76-4dc594ba516d
Generator EPA ID:	CAR000168369
Shipment Date:	2020-09-23
Manifest Number:	002915347PSC

HOME DEPOT #0609 (Continued) **S121776261**

Line Number:	1
Method Code:	H141
Quantity Tons:	0.00950
Quantity Waste:	19.000000
Quantity Unit:	P
Number of Containers:	1
Type of Container:	Fiber or plastic boxes, cartons, cases
Quantity Type:	Pounds
State Code:	331

Year:	2020
EM Manifest ID:	8507e10d-7f97-416c-ae76-4dc594ba516d
Generator EPA ID:	CAR000168369
Shipment Date:	2020-09-23
Manifest Number:	002915347PSC
Line Number:	2
Method Code:	H141
Quantity Tons:	0.00550
Quantity Waste:	11.000000
Quantity Unit:	P
Number of Containers:	1
Type of Container:	Fiber or plastic boxes, cartons, cases
Quantity Type:	Pounds
State Code:	214

Year:	2020
EM Manifest ID:	919182
Shipment Date:	9/21/2019
Receipt Date:	9/30/2019
Manifest Number:	002505319PSC
Generator EPA ID:	CAR000168369
Name:	HOME DEPOT #0607
Address:	18131 GALE AVE
Address 2:	Not reported
City:	INDUSTRY
Zip:	91748
Telephone:	626-965-5317
Contact:	Not reported
Contact Telephone:	323-776-6233
Transporter 1 EPA ID:	MNS000110924
Transporter 1 Emergency Number:	Not reported
Transporter 2 EPA ID:	CAR000217554
Transporter 2 Emergency Number:	Not reported
TSDF EPA ID:	CAD008364432
TSDF Name:	Rho Chem LLC
TSDF Address 1:	425 Isis Ave.
TSDF Address 2:	Not reported
TSDF City:	Inglewood
TSDF Zip:	90301
TSDF Telephone:	Not reported

Federal:

Year:	2020
EM Manifest ID:	919182
Generator EPA ID:	CAR000168369
Shipment Date:	2019-09-21
Manifest Number:	002505319PSC

HOME DEPOT #0609 (Continued) **S121776261**

Line Number:	1
Method Code:	H141
Quantity Tons:	0.03200
Quantity Waste:	64.000000
Quantity Unit:	P
Number of Containers:	1
Type of Container:	Fiberboard or plastic drums, barrels, kegs
Quantity Type:	Pounds
Federal Code:	D001

Year:	2020
EM Manifest ID:	919182
Generator EPA ID:	CAR000168369
Shipment Date:	2019-09-21
Manifest Number:	002505319PSC
Line Number:	1
Method Code:	H141
Quantity Tons:	0.03200
Quantity Waste:	64.000000
Quantity Unit:	P
Number of Containers:	1
Type of Container:	Fiberboard or plastic drums, barrels, kegs
Quantity Type:	Pounds
Federal Code:	D005

Year:	2020
EM Manifest ID:	919182
Generator EPA ID:	CAR000168369
Shipment Date:	2019-09-21
Manifest Number:	002505319PSC
Line Number:	1
Method Code:	H141
Quantity Tons:	0.03200
Quantity Waste:	64.000000
Quantity Unit:	P
Number of Containers:	1
Type of Container:	Fiberboard or plastic drums, barrels, kegs
Quantity Type:	Pounds
Federal Code:	D007

Year:	2020
EM Manifest ID:	919182
Generator EPA ID:	CAR000168369
Shipment Date:	2019-09-21
Manifest Number:	002505319PSC
Line Number:	1
Method Code:	H141
Quantity Tons:	0.03200
Quantity Waste:	64.000000
Quantity Unit:	P
Number of Containers:	1
Type of Container:	Fiberboard or plastic drums, barrels, kegs
Quantity Type:	Pounds
Federal Code:	D008

Year:	2020
EM Manifest ID:	919182

HOME DEPOT #0609 (Continued) **S121776261**

Generator EPA ID:	CAR000168369
Shipment Date:	2019-09-21
Manifest Number:	002505319PSC
Line Number:	1
Method Code:	H141
Quantity Tons:	0.03200
Quantity Waste:	64.000000
Quantity Unit:	P
Number of Containers:	1
Type of Container:	Fiberboard or plastic drums, barrels, kegs
Quantity Type:	Pounds
Federal Code:	D016

Year:	2020
EM Manifest ID:	919182
Generator EPA ID:	CAR000168369
Shipment Date:	2019-09-21
Manifest Number:	002505319PSC
Line Number:	2
Method Code:	H141
Quantity Tons:	0.01850
Quantity Waste:	37.000000
Quantity Unit:	P
Number of Containers:	1
Type of Container:	Fiberboard or plastic drums, barrels, kegs
Quantity Type:	Pounds
Federal Code:	D001

Year:	2020
EM Manifest ID:	919182
Generator EPA ID:	CAR000168369
Shipment Date:	2019-09-21
Manifest Number:	002505319PSC
Line Number:	2
Method Code:	H141
Quantity Tons:	0.01850
Quantity Waste:	37.000000
Quantity Unit:	P
Number of Containers:	1
Type of Container:	Fiberboard or plastic drums, barrels, kegs
Quantity Type:	Pounds
Federal Code:	D018

Year:	2020
EM Manifest ID:	919182
Generator EPA ID:	CAR000168369
Shipment Date:	2019-09-21
Manifest Number:	002505319PSC
Line Number:	2
Method Code:	H141
Quantity Tons:	0.01850
Quantity Waste:	37.000000
Quantity Unit:	P
Number of Containers:	1
Type of Container:	Fiberboard or plastic drums, barrels, kegs
Quantity Type:	Pounds
Federal Code:	D035

HOME DEPOT #0609 (Continued) **S121776261**

Year:	2020
EM Manifest ID:	919182
Generator EPA ID:	CAR000168369
Shipment Date:	2019-09-21
Manifest Number:	002505319PSC
Line Number:	22
Method Code:	H141
Quantity Tons:	0.07400
Quantity Waste:	148.000000
Quantity Unit:	P
Number of Containers:	1
Type of Container:	Fiberboard or plastic drums, barrels, kegs
Quantity Type:	Pounds
Federal Code:	D002

State:

Year:	2020
EM Manifest ID:	919182
Generator EPA ID:	CAR000168369
Shipment Date:	2019-09-21
Manifest Number:	002505319PSC
Line Number:	1
Method Code:	H141
Quantity Tons:	0.03200
Quantity Waste:	64.000000
Quantity Unit:	P
Number of Containers:	1
Type of Container:	Fiberboard or plastic drums, barrels, kegs
Quantity Type:	Pounds
State Code:	331

Year:	2020
EM Manifest ID:	919182
Generator EPA ID:	CAR000168369
Shipment Date:	2019-09-21
Manifest Number:	002505319PSC
Line Number:	2
Method Code:	H141
Quantity Tons:	0.01850
Quantity Waste:	37.000000
Quantity Unit:	P
Number of Containers:	1
Type of Container:	Fiberboard or plastic drums, barrels, kegs
Quantity Type:	Pounds
State Code:	214

Year:	2020
EM Manifest ID:	f99ca1aa-338b-472d-a238-1faae10aba54
Shipment Date:	9/18/2020
Receipt Date:	9/24/2020
Manifest Number:	002906297PSC
Generator EPA ID:	CAR000168369
Name:	HOME DEPOT #0607
Address:	18131 GALE AVE
Address 2:	Not reported
City:	INDUSTRY

HOME DEPOT #0609 (Continued) **S121776261**

Zip:	91748
Telephone:	626-965-5317
Contact:	Not reported
Contact Telephone:	323-776-6233
Transporter 1 EPA ID:	MNS000110924
Transporter 1 Emergency Number:	Not reported
Transporter 2 EPA ID:	CAR000216770
Transporter 2 Emergency Number:	Not reported
TSDF EPA ID:	CAD008364432
TSDF Name:	Rho Chem LLC
TSDF Address 1:	425 Isis Ave.
TSDF Address 2:	Not reported
TSDF City:	Inglewood
TSDF Zip:	90301
TSDF Telephone:	Not reported

Federal:

Year:	2020
EM Manifest ID:	f99ca1aa-338b-472d-a238-1faae10aba54
Generator EPA ID:	CAR000168369
Shipment Date:	2020-09-18
Manifest Number:	002906297PSC
Line Number:	3
Method Code:	H141
Quantity Tons:	0.01350
Quantity Waste:	27.000000
Quantity Unit:	P
Number of Containers:	1
Type of Container:	Fiber or plastic boxes, cartons, cases
Quantity Type:	Pounds
Federal Code:	D016

Year:	2020
EM Manifest ID:	f99ca1aa-338b-472d-a238-1faae10aba54
Generator EPA ID:	CAR000168369
Shipment Date:	2020-09-18
Manifest Number:	002906297PSC
Line Number:	4
Method Code:	H141
Quantity Tons:	0.02450
Quantity Waste:	49.000000
Quantity Unit:	P
Number of Containers:	1
Type of Container:	Fiber or plastic boxes, cartons, cases
Quantity Type:	Pounds
Federal Code:	D016

State:

Year:	2020
EM Manifest ID:	f99ca1aa-338b-472d-a238-1faae10aba54
Generator EPA ID:	CAR000168369
Shipment Date:	2020-09-18
Manifest Number:	002906297PSC
Line Number:	1
Method Code:	H141
Quantity Tons:	0.17600
Quantity Waste:	352.000000

HOME DEPOT #0609 (Continued) **S121776261**

Quantity Unit:	P
Number of Containers:	2
Type of Container:	Fiberboard or plastic drums, barrels, kegs
Quantity Type:	Pounds
State Code:	352

Year:	2020
EM Manifest ID:	f99ca1aa-338b-472d-a238-1faae10aba54
Generator EPA ID:	CAR000168369
Shipment Date:	2020-09-18
Manifest Number:	002906297PSC
Line Number:	1
Method Code:	H141
Quantity Tons:	0.17600
Quantity Waste:	352.000000
Quantity Unit:	P
Number of Containers:	2
Type of Container:	Fiberboard or plastic drums, barrels, kegs
Quantity Type:	Pounds
State Code:	352

Year:	2020
EM Manifest ID:	f99ca1aa-338b-472d-a238-1faae10aba54
Generator EPA ID:	CAR000168369
Shipment Date:	2020-09-18
Manifest Number:	002906297PSC
Line Number:	2
Method Code:	H141
Quantity Tons:	0.04100
Quantity Waste:	82.000000
Quantity Unit:	P
Number of Containers:	2
Type of Container:	Fiberboard or plastic drums, barrels, kegs
Quantity Type:	Pounds
State Code:	352

Year:	2020
EM Manifest ID:	f99ca1aa-338b-472d-a238-1faae10aba54
Generator EPA ID:	CAR000168369
Shipment Date:	2020-09-18
Manifest Number:	002906297PSC
Line Number:	2
Method Code:	H141
Quantity Tons:	0.04100
Quantity Waste:	82.000000
Quantity Unit:	P
Number of Containers:	2
Type of Container:	Fiberboard or plastic drums, barrels, kegs
Quantity Type:	Pounds
State Code:	352

Year:	2020
EM Manifest ID:	f99ca1aa-338b-472d-a238-1faae10aba54
Generator EPA ID:	CAR000168369
Shipment Date:	2020-09-18
Manifest Number:	002906297PSC
Line Number:	3

HOME DEPOT #0609 (Continued) **S121776261**

Method Code:	H141
Quantity Tons:	0.01350
Quantity Waste:	27.000000
Quantity Unit:	P
Number of Containers:	1
Type of Container:	Fiber or plastic boxes, cartons, cases
Quantity Type:	Pounds
State Code:	331

Year:	2020
EM Manifest ID:	f99ca1aa-338b-472d-a238-1faae10aba54
Generator EPA ID:	CAR000168369
Shipment Date:	2020-09-18
Manifest Number:	002906297PSC
Line Number:	3
Method Code:	H141
Quantity Tons:	0.01350
Quantity Waste:	27.000000
Quantity Unit:	P
Number of Containers:	1
Type of Container:	Fiber or plastic boxes, cartons, cases
Quantity Type:	Pounds
State Code:	331

Year:	2020
EM Manifest ID:	f99ca1aa-338b-472d-a238-1faae10aba54
Generator EPA ID:	CAR000168369
Shipment Date:	2020-09-18
Manifest Number:	002906297PSC
Line Number:	4
Method Code:	H141
Quantity Tons:	0.02450
Quantity Waste:	49.000000
Quantity Unit:	P
Number of Containers:	1
Type of Container:	Fiber or plastic boxes, cartons, cases
Quantity Type:	Pounds
State Code:	181

Year:	2020
EM Manifest ID:	f99ca1aa-338b-472d-a238-1faae10aba54
Generator EPA ID:	CAR000168369
Shipment Date:	2020-09-18
Manifest Number:	002906297PSC
Line Number:	4
Method Code:	H141
Quantity Tons:	0.02450
Quantity Waste:	49.000000
Quantity Unit:	P
Number of Containers:	1
Type of Container:	Fiber or plastic boxes, cartons, cases
Quantity Type:	Pounds
State Code:	181

Year:	2020
EM Manifest ID:	5e223ccb-ea27-4f37-868f-2c88e4b2f38f

HOME DEPOT #0609 (Continued) **S121776261**

Shipment Date:	9/18/2020
Receipt Date:	9/29/2020
Manifest Number:	002907240PSC
Generator EPA ID:	CAR000168369
Name:	HOME DEPOT #0607
Address:	18131 GALE AVE
Address 2:	Not reported
City:	INDUSTRY
Zip:	91748
Telephone:	626-965-5317
Contact:	Not reported
Contact Telephone:	775-575-2760
Transporter 1 EPA ID:	MNS000110924
Transporter 1 Emergency Number:	Not reported
Transporter 2 EPA ID:	CAR000294520
Transporter 2 Emergency Number:	Not reported
TSDF EPA ID:	NVD980895338
TSDF Name:	21st Century Environmental Management of Nevada, LLC
TSDF Address 1:	2095 Newlands Drive East
TSDF Address 2:	Not reported
TSDF City:	Fernley
TSDF Zip:	89408
TSDF Telephone:	Not reported

Federal:

Year:	2020
EM Manifest ID:	5e223ccb-ea27-4f37-868f-2c88e4b2f38f
Generator EPA ID:	CAR000168369
Shipment Date:	2020-09-18
Manifest Number:	002907240PSC
Line Number:	1
Method Code:	H141
Quantity Tons:	0.01350
Quantity Waste:	27.000000
Quantity Unit:	P
Number of Containers:	1
Type of Container:	Fiber or plastic boxes, cartons, cases
Quantity Type:	Pounds
Federal Code:	D001

Year:	2020
EM Manifest ID:	5e223ccb-ea27-4f37-868f-2c88e4b2f38f
Generator EPA ID:	CAR000168369
Shipment Date:	2020-09-18
Manifest Number:	002907240PSC
Line Number:	1
Method Code:	H141
Quantity Tons:	0.01350
Quantity Waste:	27.000000
Quantity Unit:	P
Number of Containers:	1
Type of Container:	Fiber or plastic boxes, cartons, cases
Quantity Type:	Pounds
Federal Code:	D005

Year:	2020
EM Manifest ID:	5e223ccb-ea27-4f37-868f-2c88e4b2f38f
Generator EPA ID:	CAR000168369

HOME DEPOT #0609 (Continued) **S121776261**

Shipment Date:	2020-09-18
Manifest Number:	002907240PSC
Line Number:	1
Method Code:	H141
Quantity Tons:	0.01350
Quantity Waste:	27.000000
Quantity Unit:	P
Number of Containers:	1
Type of Container:	Fiber or plastic boxes, cartons, cases
Quantity Type:	Pounds
Federal Code:	D007

Year:	2020
EM Manifest ID:	5e223ccb-ea27-4f37-868f-2c88e4b2f38f
Generator EPA ID:	CAR000168369
Shipment Date:	2020-09-18
Manifest Number:	002907240PSC
Line Number:	1
Method Code:	H141
Quantity Tons:	0.01350
Quantity Waste:	27.000000
Quantity Unit:	P
Number of Containers:	1
Type of Container:	Fiber or plastic boxes, cartons, cases
Quantity Type:	Pounds
Federal Code:	D008

Year:	2020
EM Manifest ID:	5e223ccb-ea27-4f37-868f-2c88e4b2f38f
Generator EPA ID:	CAR000168369
Shipment Date:	2020-09-18
Manifest Number:	002907240PSC
Line Number:	1
Method Code:	H141
Quantity Tons:	0.01350
Quantity Waste:	27.000000
Quantity Unit:	P
Number of Containers:	1
Type of Container:	Fiber or plastic boxes, cartons, cases
Quantity Type:	Pounds
Federal Code:	D035

Year:	2020
EM Manifest ID:	5e223ccb-ea27-4f37-868f-2c88e4b2f38f
Generator EPA ID:	CAR000168369
Shipment Date:	2020-09-18
Manifest Number:	002907240PSC
Line Number:	2
Method Code:	H141
Quantity Tons:	0.04000
Quantity Waste:	80.000000
Quantity Unit:	P
Number of Containers:	1
Type of Container:	Fiberboard or plastic drums, barrels, kegs
Quantity Type:	Pounds
Federal Code:	D001

HOME DEPOT #0609 (Continued) **S121776261**

Year: 2020
EM Manifest ID: 5e223ccb-ea27-4f37-868f-2c88e4b2f38f
Generator EPA ID: CAR000168369
Shipment Date: 2020-09-18
Manifest Number: 002907240PSC
Line Number: 2
Method Code: H141
Quantity Tons: 0.04000
Quantity Waste: 80.000000
Quantity Unit: P
Number of Containers: 1
Type of Container: Fiberboard or plastic drums, barrels, kegs
Quantity Type: Pounds
Federal Code: D018

Year: 2020
EM Manifest ID: 5e223ccb-ea27-4f37-868f-2c88e4b2f38f
Generator EPA ID: CAR000168369
Shipment Date: 2020-09-18
Manifest Number: 002907240PSC
Line Number: 2
Method Code: H141
Quantity Tons: 0.04000
Quantity Waste: 80.000000
Quantity Unit: P
Number of Containers: 1
Type of Container: Fiberboard or plastic drums, barrels, kegs
Quantity Type: Pounds
Federal Code: D035

Year: 2020
EM Manifest ID: 5e223ccb-ea27-4f37-868f-2c88e4b2f38f
Generator EPA ID: CAR000168369
Shipment Date: 2020-09-18
Manifest Number: 002907240PSC
Line Number: 8
Method Code: H141
Quantity Tons: 0.00300
Quantity Waste: 6.000000
Quantity Unit: P
Number of Containers: 1
Type of Container: Metal drums, barrels, kegs
Quantity Type: Pounds
Federal Code: D001

State:
Year: 2020
EM Manifest ID: 5e223ccb-ea27-4f37-868f-2c88e4b2f38f
Generator EPA ID: CAR000168369
Shipment Date: 2020-09-18
Manifest Number: 002907240PSC
Line Number: 1
Method Code: H141
Quantity Tons: 0.01350
Quantity Waste: 27.000000
Quantity Unit: P
Number of Containers: 1

HOME DEPOT #0609 (Continued) **S121776261**

Type of Container:	Fiber or plastic boxes, cartons, cases
Quantity Type:	Pounds
State Code:	331
Year:	2020
EM Manifest ID:	5e223ccb-ea27-4f37-868f-2c88e4b2f38f
Generator EPA ID:	CAR000168369
Shipment Date:	2020-09-18
Manifest Number:	002907240PSC
Line Number:	2
Method Code:	H141
Quantity Tons:	0.04000
Quantity Waste:	80.000000
Quantity Unit:	P
Number of Containers:	1
Type of Container:	Fiberboard or plastic drums, barrels, kegs
Quantity Type:	Pounds
State Code:	214
Year:	2020
EM Manifest ID:	5e223ccb-ea27-4f37-868f-2c88e4b2f38f
Generator EPA ID:	CAR000168369
Shipment Date:	2020-09-18
Manifest Number:	002907240PSC
Line Number:	8
Method Code:	H141
Quantity Tons:	0.00300
Quantity Waste:	6.000000
Quantity Unit:	P
Number of Containers:	1
Type of Container:	Metal drums, barrels, kegs
Quantity Type:	Pounds
State Code:	331
Year:	2020
EM Manifest ID:	302927b0-db01-47c9-9494-994c1aa4b2d7
Shipment Date:	9/12/2020
Receipt Date:	9/21/2020
Manifest Number:	002893436PSC
Generator EPA ID:	CAR000168369
Name:	HOME DEPOT #0607
Address:	18131 GALE AVE
Address 2:	Not reported
City:	INDUSTRY
Zip:	91748
Telephone:	626-965-5317
Contact:	Not reported
Contact Telephone:	323-776-6233
Transporter 1 EPA ID:	MNS000110924
Transporter 1 Emergency Number:	Not reported
Transporter 2 EPA ID:	CAR000216770
Transporter 2 Emergency Number:	Not reported
TSDF EPA ID:	CAD008364432
TSDF Name:	Rho Chem LLC
TSDF Address 1:	425 Isis Ave.
TSDF Address 2:	Not reported

HOME DEPOT #0609 (Continued) **S121776261**

TSDF City: Inglewood
TSDF Zip: 90301
TSDF Telephone: Not reported

Federal:

Year: 2020
EM Manifest ID: 302927b0-db01-47c9-9494-994c1aa4b2d7
Generator EPA ID: CAR000168369
Shipment Date: 2020-09-12
Manifest Number: 002893436PSC
Line Number: 1
Method Code: H141
Quantity Tons: 0.00300
Quantity Waste: 6.000000
Quantity Unit: P
Number of Containers: 1
Type of Container: Fiberboard or plastic drums, barrels, kegs
Quantity Type: Pounds
Federal Code: D008

Year: 2020
EM Manifest ID: 302927b0-db01-47c9-9494-994c1aa4b2d7
Generator EPA ID: CAR000168369
Shipment Date: 2020-09-12
Manifest Number: 002893436PSC
Line Number: 2
Method Code: H141
Quantity Tons: 0.00150
Quantity Waste: 3.000000
Quantity Unit: P
Number of Containers: 1
Type of Container: Fiberboard or plastic drums, barrels, kegs
Quantity Type: Pounds
Federal Code: D002

Year: 2020
EM Manifest ID: 302927b0-db01-47c9-9494-994c1aa4b2d7
Generator EPA ID: CAR000168369
Shipment Date: 2020-09-12
Manifest Number: 002893436PSC
Line Number: 3
Method Code: H141
Quantity Tons: 0.05150
Quantity Waste: 103.000000
Quantity Unit: P
Number of Containers: 1
Type of Container: Fiberboard or plastic drums, barrels, kegs
Quantity Type: Pounds
Federal Code: D002

State:

Year: 2020
EM Manifest ID: 302927b0-db01-47c9-9494-994c1aa4b2d7
Generator EPA ID: CAR000168369
Shipment Date: 2020-09-12
Manifest Number: 002893436PSC
Line Number: 1

HOME DEPOT #0609 (Continued) **S121776261**

Method Code:	H141
Quantity Tons:	0.00300
Quantity Waste:	6.000000
Quantity Unit:	P
Number of Containers:	1
Type of Container:	Fiberboard or plastic drums, barrels, kegs
Quantity Type:	Pounds
State Code:	181
Year:	2020
EM Manifest ID:	302927b0-db01-47c9-9494-994c1aa4b2d7
Generator EPA ID:	CAR000168369
Shipment Date:	2020-09-12
Manifest Number:	002893436PSC
Line Number:	1
Method Code:	H141
Quantity Tons:	0.00300
Quantity Waste:	6.000000
Quantity Unit:	P
Number of Containers:	1
Type of Container:	Fiberboard or plastic drums, barrels, kegs
Quantity Type:	Pounds
State Code:	181
Year:	2020
EM Manifest ID:	302927b0-db01-47c9-9494-994c1aa4b2d7
Generator EPA ID:	CAR000168369
Shipment Date:	2020-09-12
Manifest Number:	002893436PSC
Line Number:	2
Method Code:	H141
Quantity Tons:	0.00150
Quantity Waste:	3.000000
Quantity Unit:	P
Number of Containers:	1
Type of Container:	Fiberboard or plastic drums, barrels, kegs
Quantity Type:	Pounds
State Code:	791
Year:	2020
EM Manifest ID:	302927b0-db01-47c9-9494-994c1aa4b2d7
Generator EPA ID:	CAR000168369
Shipment Date:	2020-09-12
Manifest Number:	002893436PSC
Line Number:	2
Method Code:	H141
Quantity Tons:	0.00150
Quantity Waste:	3.000000
Quantity Unit:	P
Number of Containers:	1
Type of Container:	Fiberboard or plastic drums, barrels, kegs
Quantity Type:	Pounds
State Code:	791
Year:	2020
EM Manifest ID:	302927b0-db01-47c9-9494-994c1aa4b2d7
Generator EPA ID:	CAR000168369

HOME DEPOT #0609 (Continued) **S121776261**

Shipment Date:	2020-09-12
Manifest Number:	002893436PSC
Line Number:	3
Method Code:	H141
Quantity Tons:	0.05150
Quantity Waste:	103.000000
Quantity Unit:	P
Number of Containers:	1
Type of Container:	Fiberboard or plastic drums, barrels, kegs
Quantity Type:	Pounds
State Code:	122

Year:	2020
EM Manifest ID:	302927b0-db01-47c9-9494-994c1aa4b2d7
Generator EPA ID:	CAR000168369
Shipment Date:	2020-09-12
Manifest Number:	002893436PSC
Line Number:	3
Method Code:	H141
Quantity Tons:	0.05150
Quantity Waste:	103.000000
Quantity Unit:	P
Number of Containers:	1
Type of Container:	Fiberboard or plastic drums, barrels, kegs
Quantity Type:	Pounds
State Code:	122

Year:	2020
EM Manifest ID:	302927b0-db01-47c9-9494-994c1aa4b2d7
Generator EPA ID:	CAR000168369
Shipment Date:	2020-09-12
Manifest Number:	002893436PSC
Line Number:	4
Method Code:	H141
Quantity Tons:	0.10250
Quantity Waste:	205.000000
Quantity Unit:	P
Number of Containers:	2
Type of Container:	Fiberboard or plastic drums, barrels, kegs
Quantity Type:	Pounds
State Code:	331

Year:	2020
EM Manifest ID:	302927b0-db01-47c9-9494-994c1aa4b2d7
Generator EPA ID:	CAR000168369
Shipment Date:	2020-09-12
Manifest Number:	002893436PSC
Line Number:	4
Method Code:	H141
Quantity Tons:	0.10250
Quantity Waste:	205.000000
Quantity Unit:	P
Number of Containers:	2
Type of Container:	Fiberboard or plastic drums, barrels, kegs
Quantity Type:	Pounds
State Code:	331

HOME DEPOT #0609 (Continued) **S121776261**

Year:	2020
EM Manifest ID:	302927b0-db01-47c9-9494-994c1aa4b2d7
Generator EPA ID:	CAR000168369
Shipment Date:	2020-09-12
Manifest Number:	002893436PSC
Line Number:	5
Method Code:	H141
Quantity Tons:	0.02050
Quantity Waste:	41.000000
Quantity Unit:	P
Number of Containers:	2
Type of Container:	Fiberboard or plastic drums, barrels, kegs
Quantity Type:	Pounds
State Code:	352

Year:	2020
EM Manifest ID:	302927b0-db01-47c9-9494-994c1aa4b2d7
Generator EPA ID:	CAR000168369
Shipment Date:	2020-09-12
Manifest Number:	002893436PSC
Line Number:	5
Method Code:	H141
Quantity Tons:	0.02050
Quantity Waste:	41.000000
Quantity Unit:	P
Number of Containers:	2
Type of Container:	Fiberboard or plastic drums, barrels, kegs
Quantity Type:	Pounds
State Code:	352

Year:	2020
EM Manifest ID:	041425f2-3425-4f7b-b3b6-e3073a8b4b50
Shipment Date:	9/12/2020
Receipt Date:	9/29/2020
Manifest Number:	002893614PSC
Generator EPA ID:	CAR000168369
Name:	HOME DEPOT #0607
Address:	18131 GALE AVE
Address 2:	Not reported
City:	INDUSTRY
Zip:	91748
Telephone:	626-965-5317
Contact:	Not reported
Contact Telephone:	775-575-2760
Transporter 1 EPA ID:	MNS000110924
Transporter 1 Emergency Number:	Not reported
Transporter 2 EPA ID:	CAR000294520
Transporter 2 Emergency Number:	Not reported
TSDF EPA ID:	NVD980895338
TSDF Name:	21st Century Environmental Management of Nevada, LLC
TSDF Address 1:	2095 Newlands Drive East
TSDF Address 2:	Not reported
TSDF City:	Fernley
TSDF Zip:	89408
TSDF Telephone:	Not reported

HOME DEPOT #0609 (Continued) **S121776261**

Federal:

Year:	2020
EM Manifest ID:	041425f2-3425-4f7b-b3b6-e3073a8b4b50
Generator EPA ID:	CAR000168369
Shipment Date:	2020-09-12
Manifest Number:	002893614PSC
Line Number:	1
Method Code:	H141
Quantity Tons:	0.01000
Quantity Waste:	20.000000
Quantity Unit:	P
Number of Containers:	1
Type of Container:	Fiberboard or plastic drums, barrels, kegs
Quantity Type:	Pounds
Federal Code:	D001

Year:	2020
EM Manifest ID:	041425f2-3425-4f7b-b3b6-e3073a8b4b50
Generator EPA ID:	CAR000168369
Shipment Date:	2020-09-12
Manifest Number:	002893614PSC
Line Number:	1
Method Code:	H141
Quantity Tons:	0.01000
Quantity Waste:	20.000000
Quantity Unit:	P
Number of Containers:	1
Type of Container:	Fiberboard or plastic drums, barrels, kegs
Quantity Type:	Pounds
Federal Code:	D005

Year:	2020
EM Manifest ID:	041425f2-3425-4f7b-b3b6-e3073a8b4b50
Generator EPA ID:	CAR000168369
Shipment Date:	2020-09-12
Manifest Number:	002893614PSC
Line Number:	1
Method Code:	H141
Quantity Tons:	0.01000
Quantity Waste:	20.000000
Quantity Unit:	P
Number of Containers:	1
Type of Container:	Fiberboard or plastic drums, barrels, kegs
Quantity Type:	Pounds
Federal Code:	D007

Year:	2020
EM Manifest ID:	041425f2-3425-4f7b-b3b6-e3073a8b4b50
Generator EPA ID:	CAR000168369
Shipment Date:	2020-09-12
Manifest Number:	002893614PSC
Line Number:	1
Method Code:	H141
Quantity Tons:	0.01000
Quantity Waste:	20.000000
Quantity Unit:	P
Number of Containers:	1

HOME DEPOT #0609 (Continued) **S121776261**

Type of Container:	Fiberboard or plastic drums, barrels, kegs
Quantity Type:	Pounds
Federal Code:	D008

Year:	2020
EM Manifest ID:	041425f2-3425-4f7b-b3b6-e3073a8b4b50
Generator EPA ID:	CAR000168369
Shipment Date:	2020-09-12
Manifest Number:	002893614PSC
Line Number:	1
Method Code:	H141
Quantity Tons:	0.01000
Quantity Waste:	20.000000
Quantity Unit:	P
Number of Containers:	1
Type of Container:	Fiberboard or plastic drums, barrels, kegs
Quantity Type:	Pounds
Federal Code:	D035

Year:	2020
EM Manifest ID:	041425f2-3425-4f7b-b3b6-e3073a8b4b50
Generator EPA ID:	CAR000168369
Shipment Date:	2020-09-12
Manifest Number:	002893614PSC
Line Number:	2
Method Code:	H141
Quantity Tons:	0.03700
Quantity Waste:	74.000000
Quantity Unit:	P
Number of Containers:	1
Type of Container:	Fiberboard or plastic drums, barrels, kegs
Quantity Type:	Pounds
Federal Code:	D001

Year:	2020
EM Manifest ID:	041425f2-3425-4f7b-b3b6-e3073a8b4b50
Generator EPA ID:	CAR000168369
Shipment Date:	2020-09-12
Manifest Number:	002893614PSC
Line Number:	2
Method Code:	H141
Quantity Tons:	0.03700
Quantity Waste:	74.000000
Quantity Unit:	P
Number of Containers:	1
Type of Container:	Fiberboard or plastic drums, barrels, kegs
Quantity Type:	Pounds
Federal Code:	D018

Year:	2020
EM Manifest ID:	041425f2-3425-4f7b-b3b6-e3073a8b4b50
Generator EPA ID:	CAR000168369
Shipment Date:	2020-09-12
Manifest Number:	002893614PSC
Line Number:	2
Method Code:	H141
Quantity Tons:	0.03700

HOME DEPOT #0609 (Continued) **S121776261**

Quantity Waste:	74.000000
Quantity Unit:	P
Number of Containers:	1
Type of Container:	Fiberboard or plastic drums, barrels, kegs
Quantity Type:	Pounds
Federal Code:	D035

State:

Year:	2020
EM Manifest ID:	041425f2-3425-4f7b-b3b6-e3073a8b4b50
Generator EPA ID:	CAR000168369
Shipment Date:	2020-09-12
Manifest Number:	002893614PSC
Line Number:	1
Method Code:	H141
Quantity Tons:	0.01000
Quantity Waste:	20.000000
Quantity Unit:	P
Number of Containers:	1
Type of Container:	Fiberboard or plastic drums, barrels, kegs
Quantity Type:	Pounds
State Code:	331

Year:	2020
EM Manifest ID:	041425f2-3425-4f7b-b3b6-e3073a8b4b50
Generator EPA ID:	CAR000168369
Shipment Date:	2020-09-12
Manifest Number:	002893614PSC
Line Number:	2
Method Code:	H141
Quantity Tons:	0.03700
Quantity Waste:	74.000000
Quantity Unit:	P
Number of Containers:	1
Type of Container:	Fiberboard or plastic drums, barrels, kegs
Quantity Type:	Pounds
State Code:	214

Year:	2020
EM Manifest ID:	888058
Shipment Date:	8/9/2019
Receipt Date:	8/21/2019
Manifest Number:	002429963PSC
Generator EPA ID:	CAR000168369
Name:	HOME DEPOT #0607
Address:	18131 GALE AVE
Address 2:	Not reported
City:	INDUSTRY
Zip:	91748
Telephone:	626-965-5317
Contact:	Not reported
Contact Telephone:	323-776-6233
Transporter 1 EPA ID:	MNS000110924
Transporter 1 Emergency Number:	Not reported
Transporter 2 EPA ID:	CAR000217554
Transporter 2 Emergency Number:	Not reported

HOME DEPOT #0609 (Continued) **S121776261**

TSDF EPA ID:	CAD008364432
TSDF Name:	Rho Chem LLC
TSDF Address 1:	425 Isis Ave.
TSDF Address 2:	Not reported
TSDF City:	Inglewood
TSDF Zip:	90301
TSDF Telephone:	Not reported

Federal:

Year:	2020
EM Manifest ID:	888058
Generator EPA ID:	CAR000168369
Shipment Date:	2019-08-09
Manifest Number:	002429963PSC
Line Number:	1
Method Code:	H141
Quantity Tons:	0.00500
Quantity Waste:	10.000000
Quantity Unit:	P
Number of Containers:	1
Type of Container:	Fiberboard or plastic drums, barrels, kegs
Quantity Type:	Pounds
Federal Code:	D002

State:

Year:	2020
EM Manifest ID:	888058
Generator EPA ID:	CAR000168369
Shipment Date:	2019-08-09
Manifest Number:	002429963PSC
Line Number:	1
Method Code:	H141
Quantity Tons:	0.00500
Quantity Waste:	10.000000
Quantity Unit:	P
Number of Containers:	1
Type of Container:	Fiberboard or plastic drums, barrels, kegs
Quantity Type:	Pounds
State Code:	122

Additional Info:

Year:	2013
Gen EPA ID:	CAR000168369
Shipment Date:	20131231
Creation Date:	3/1/2014 22:15:07
Receipt Date:	20140109
Manifest ID:	000668915PSC
Trans EPA ID:	CAD008364432
Trans Name:	RHO CHEM LLC
Trans 2 EPA ID:	CAD983649880
Trans 2 Name:	PSC ENVIRONMENTAL SERVICES OF POMONA LP
TSDF EPA ID:	CAD008364432
Trans Name:	RHO CHEM LLC
TSDF Alt EPA ID:	Not reported
TSDF Alt Name:	Not reported

HOME DEPOT #0609 (Continued) **S121776261**

Waste Code Description:	214 - Unspecified solvent mixture
RCRA Code:	D035
Meth Code:	H061 - Fuel Blending Prior To Energy Recovery At Another Site
Quantity Tons:	0.008
Waste Quantity:	16
Quantity Unit:	P
Additional Code 1:	D018
Additional Code 2:	D001
Additional Code 3:	Not reported
Additional Code 4:	Not reported
Additional Code 5:	Not reported
Shipment Date:	20131231
Creation Date:	Not reported
Receipt Date:	Not reported
Manifest ID:	000668915PSC
Trans EPA ID:	CAD008364432
Trans Name:	RHO CHEM LLC
Trans 2 EPA ID:	CAD983649880
Trans 2 Name:	PSC ENVIRONMENTAL SERVICES OF POMONA LP
TSDF EPA ID:	CAD008364432
Trans Name:	RHO CHEM LLC
TSDF Alt EPA ID:	Not reported
TSDF Alt Name:	Not reported
Waste Code Description:	- Not reported
RCRA Code:	Not reported
Meth Code:	H141 - Storage, Bulking, And/Or Transfer Off Site--No Treatment/Reovery (H010-H129) Or (H131-H135)
Quantity Tons:	0.0055
Waste Quantity:	11
Quantity Unit:	P
Additional Code 1:	Not reported
Additional Code 2:	Not reported
Additional Code 3:	Not reported
Additional Code 4:	Not reported
Additional Code 5:	Not reported
Shipment Date:	20131231
Creation Date:	3/1/2014 22:15:07
Receipt Date:	20140109
Manifest ID:	000668915PSC
Trans EPA ID:	CAD008364432
Trans Name:	RHO CHEM LLC
Trans 2 EPA ID:	CAD983649880
Trans 2 Name:	PSC ENVIRONMENTAL SERVICES OF POMONA LP
TSDF EPA ID:	CAD008364432
Trans Name:	RHO CHEM LLC
TSDF Alt EPA ID:	Not reported
TSDF Alt Name:	Not reported
Waste Code Description:	- Not reported
RCRA Code:	Not reported
Meth Code:	H141 - Storage, Bulking, And/Or Transfer Off Site--No Treatment/Reovery (H010-H129) Or (H131-H135)
Quantity Tons:	0.005
Waste Quantity:	10
Quantity Unit:	P
Additional Code 1:	Not reported

HOME DEPOT #0609 (Continued) **S121776261**

Additional Code 2:	Not reported
Additional Code 3:	Not reported
Additional Code 4:	Not reported
Additional Code 5:	Not reported
Shipment Date:	20131231
Creation Date:	3/1/2014 22:15:07
Receipt Date:	20140109
Manifest ID:	000668915PSC
Trans EPA ID:	CAD008364432
Trans Name:	RHO CHEM LLC
Trans 2 EPA ID:	CAD983649880
Trans 2 Name:	PSC ENVIRONMENTAL SERVICES OF POMONA LP
TSDF EPA ID:	CAD008364432
Trans Name:	RHO CHEM LLC
TSDF Alt EPA ID:	Not reported
TSDF Alt Name:	Not reported
Waste Code Description:	331 - Off-specification, aged, or surplus organics
RCRA Code:	D016
Meth Code:	H141 - Storage, Bulking, And/Or Transfer Off Site--No Treatment/Reovery (H010-H129) Or (H131-H135)
Quantity Tons:	0.0095
Waste Quantity:	19
Quantity Unit:	P
Additional Code 1:	D008
Additional Code 2:	D007
Additional Code 3:	D005
Additional Code 4:	D001
Additional Code 5:	Not reported
Shipment Date:	20131231
Creation Date:	3/1/2014 22:15:07
Receipt Date:	20140109
Manifest ID:	000668915PSC
Trans EPA ID:	CAD008364432
Trans Name:	RHO CHEM LLC
Trans 2 EPA ID:	CAD983649880
Trans 2 Name:	PSC ENVIRONMENTAL SERVICES OF POMONA LP
TSDF EPA ID:	CAD008364432
Trans Name:	RHO CHEM LLC
TSDF Alt EPA ID:	Not reported
TSDF Alt Name:	Not reported
Waste Code Description:	291 - Latex waste
RCRA Code:	Not reported
Meth Code:	H141 - Storage, Bulking, And/Or Transfer Off Site--No Treatment/Reovery (H010-H129) Or (H131-H135)
Quantity Tons:	0.074
Waste Quantity:	148
Quantity Unit:	P
Additional Code 1:	Not reported
Additional Code 2:	Not reported
Additional Code 3:	Not reported
Additional Code 4:	Not reported
Additional Code 5:	Not reported
Shipment Date:	20131227
Creation Date:	3/1/2014 22:15:07

HOME DEPOT #0609 (Continued) **S121776261**

Receipt Date:	20140106
Manifest ID:	000665392PSC
Trans EPA ID:	CAD008364432
Trans Name:	RHO CHEM LLC
Trans 2 EPA ID:	CAD983649880
Trans 2 Name:	PSC ENVIRONMENTAL SERVICES OF POMONA LP
TSDF EPA ID:	CAD008364432
Trans Name:	RHO CHEM LLC
TSDF Alt EPA ID:	Not reported
TSDF Alt Name:	Not reported
Waste Code Description:	214 - Unspecified solvent mixture
RCRA Code:	D035
Meth Code:	H061 - Fuel Blending Prior To Energy Recovery At Another Site
Quantity Tons:	0.0095
Waste Quantity:	19
Quantity Unit:	P
Additional Code 1:	D018
Additional Code 2:	D001
Additional Code 3:	Not reported
Additional Code 4:	Not reported
Additional Code 5:	Not reported
Shipment Date:	20131227
Creation Date:	Not reported
Receipt Date:	Not reported
Manifest ID:	000665392PSC
Trans EPA ID:	CAD008364432
Trans Name:	RHO CHEM LLC
Trans 2 EPA ID:	CAD983649880
Trans 2 Name:	PSC ENVIRONMENTAL SERVICES OF POMONA LP
TSDF EPA ID:	CAD008364432
Trans Name:	RHO CHEM LLC
TSDF Alt EPA ID:	Not reported
TSDF Alt Name:	Not reported
Waste Code Description:	352 - Other organic solids
RCRA Code:	Not reported
Meth Code:	H141 - Storage, Bulking, And/Or Transfer Off Site--No Treatment/Reovery (H010-H129) Or (H131-H135)
Quantity Tons:	0.056
Waste Quantity:	112
Quantity Unit:	P
Additional Code 1:	Not reported
Additional Code 2:	Not reported
Additional Code 3:	Not reported
Additional Code 4:	Not reported
Additional Code 5:	Not reported
Shipment Date:	20131227
Creation Date:	3/1/2014 22:15:07
Receipt Date:	20140106
Manifest ID:	000665392PSC
Trans EPA ID:	CAD008364432
Trans Name:	RHO CHEM LLC
Trans 2 EPA ID:	CAD983649880
Trans 2 Name:	PSC ENVIRONMENTAL SERVICES OF POMONA LP
TSDF EPA ID:	CAD008364432
Trans Name:	RHO CHEM LLC

HOME DEPOT #0609 (Continued) **S121776261**

TSDF Alt EPA ID:	Not reported
TSDF Alt Name:	Not reported
Waste Code Description:	331 - Off-specification, aged, or surplus organics
RCRA Code:	D016
Meth Code:	H141 - Storage, Bulking, And/Or Transfer Off Site--No Treatment/Reovery (H010-H129) Or (H131-H135)
Quantity Tons:	0.014
Waste Quantity:	28
Quantity Unit:	P
Additional Code 1:	D008
Additional Code 2:	D007
Additional Code 3:	D005
Additional Code 4:	D001
Additional Code 5:	Not reported
Shipment Date:	20131227
Creation Date:	3/1/2014 22:15:07
Receipt Date:	20140106
Manifest ID:	000665392PSC
Trans EPA ID:	CAD008364432
Trans Name:	RHO CHEM LLC
Trans 2 EPA ID:	CAD983649880
Trans 2 Name:	PSC ENVIRONMENTAL SERVICES OF POMONA LP
TSDF EPA ID:	CAD008364432
Trans Name:	RHO CHEM LLC
TSDF Alt EPA ID:	Not reported
TSDF Alt Name:	Not reported
Waste Code Description:	- Not reported
RCRA Code:	Not reported
Meth Code:	H141 - Storage, Bulking, And/Or Transfer Off Site--No Treatment/Reovery (H010-H129) Or (H131-H135)
Quantity Tons:	0.0385
Waste Quantity:	77
Quantity Unit:	P
Additional Code 1:	Not reported
Additional Code 2:	Not reported
Additional Code 3:	Not reported
Additional Code 4:	Not reported
Additional Code 5:	Not reported
Shipment Date:	20131227
Creation Date:	3/1/2014 22:15:07
Receipt Date:	20140106
Manifest ID:	000665392PSC
Trans EPA ID:	CAD008364432
Trans Name:	RHO CHEM LLC
Trans 2 EPA ID:	CAD983649880
Trans 2 Name:	PSC ENVIRONMENTAL SERVICES OF POMONA LP
TSDF EPA ID:	CAD008364432
Trans Name:	RHO CHEM LLC
TSDF Alt EPA ID:	Not reported
TSDF Alt Name:	Not reported
Waste Code Description:	291 - Latex waste
RCRA Code:	Not reported
Meth Code:	H141 - Storage, Bulking, And/Or Transfer Off Site--No Treatment/Reovery (H010-H129) Or (H131-H135)
Quantity Tons:	0.082

HOME DEPOT #0609 (Continued) **S121776261**

Waste Quantity:	164
Quantity Unit:	P
Additional Code 1:	Not reported
Additional Code 2:	Not reported
Additional Code 3:	Not reported
Additional Code 4:	Not reported
Additional Code 5:	Not reported

Additional Info:

Year:	2012
Gen EPA ID:	CAR000168369
Shipment Date:	20121228
Creation Date:	3/21/2013 22:15:06
Receipt Date:	20130109
Manifest ID:	000427724PSC
Trans EPA ID:	CAD008364432
Trans Name:	RHO CHEM LLC
Trans 2 EPA ID:	CAD983649880
Trans 2 Name:	PSC ENVIRONMENTAL SERVICES OF POMONA LP
TSDF EPA ID:	CAD008364432
Trans Name:	RHO CHEM LLC
TSDF Alt EPA ID:	Not reported
TSDF Alt Name:	Not reported
Waste Code Description:	331 - Off-specification, aged, or surplus organics
RCRA Code:	D035
Meth Code:	H141 - Storage, Bulking, And/Or Transfer Off Site--No Treatment/Reovery (H010-H129) Or (H131-H135)
Quantity Tons:	0.0195
Waste Quantity:	39
Quantity Unit:	P
Additional Code 1:	D008
Additional Code 2:	D007
Additional Code 3:	D005
Additional Code 4:	D001
Additional Code 5:	Not reported
Shipment Date:	20121228
Creation Date:	Not reported
Receipt Date:	Not reported
Manifest ID:	000427724PSC
Trans EPA ID:	CAD008364432
Trans Name:	RHO CHEM LLC
Trans 2 EPA ID:	CAD983649880
Trans 2 Name:	PSC ENVIRONMENTAL SERVICES OF POMONA LP
TSDF EPA ID:	CAD008364432
Trans Name:	RHO CHEM LLC
TSDF Alt EPA ID:	Not reported
TSDF Alt Name:	Not reported
Waste Code Description:	291 - Latex waste
RCRA Code:	Not reported
Meth Code:	H141 - Storage, Bulking, And/Or Transfer Off Site--No Treatment/Reovery (H010-H129) Or (H131-H135)
Quantity Tons:	0.0345
Waste Quantity:	69
Quantity Unit:	P
Additional Code 1:	Not reported

HOME DEPOT #0609 (Continued) **S121776261**

Additional Code 2:	Not reported
Additional Code 3:	Not reported
Additional Code 4:	Not reported
Additional Code 5:	Not reported
Shipment Date:	20121228
Creation Date:	3/21/2013 22:15:06
Receipt Date:	20130109
Manifest ID:	000427724PSC
Trans EPA ID:	CAD008364432
Trans Name:	RHO CHEM LLC
Trans 2 EPA ID:	CAD983649880
Trans 2 Name:	PSC ENVIRONMENTAL SERVICES OF POMONA LP
TSDF EPA ID:	CAD008364432
Trans Name:	RHO CHEM LLC
TSDF Alt EPA ID:	Not reported
TSDF Alt Name:	Not reported
Waste Code Description:	214 - Unspecified solvent mixture
RCRA Code:	D035
Meth Code:	H061 - Fuel Blending Prior To Energy Recovery At Another Site
Quantity Tons:	0.0285
Waste Quantity:	57
Quantity Unit:	P
Additional Code 1:	D001
Additional Code 2:	Not reported
Additional Code 3:	Not reported
Additional Code 4:	Not reported
Additional Code 5:	Not reported
Shipment Date:	20121228
Creation Date:	3/21/2013 22:15:06
Receipt Date:	20130109
Manifest ID:	000427724PSC
Trans EPA ID:	CAD008364432
Trans Name:	RHO CHEM LLC
Trans 2 EPA ID:	CAD983649880
Trans 2 Name:	PSC ENVIRONMENTAL SERVICES OF POMONA LP
TSDF EPA ID:	CAD008364432
Trans Name:	RHO CHEM LLC
TSDF Alt EPA ID:	Not reported
TSDF Alt Name:	Not reported
Waste Code Description:	- Not reported
RCRA Code:	Not reported
Meth Code:	H141 - Storage, Bulking, And/Or Transfer Off Site--No Treatment/Reovery (H010-H129) Or (H131-H135)
Quantity Tons:	0.0365
Waste Quantity:	73
Quantity Unit:	P
Additional Code 1:	Not reported
Additional Code 2:	Not reported
Additional Code 3:	Not reported
Additional Code 4:	Not reported
Additional Code 5:	Not reported
Shipment Date:	20121228
Creation Date:	3/21/2013 22:15:06
Receipt Date:	20130109

HOME DEPOT #0609 (Continued) **S121776261**

Manifest ID:	000427724PSC
Trans EPA ID:	CAD008364432
Trans Name:	RHO CHEM LLC
Trans 2 EPA ID:	CAD983649880
Trans 2 Name:	PSC ENVIRONMENTAL SERVICES OF POMONA LP
TSDF EPA ID:	CAD008364432
Trans Name:	RHO CHEM LLC
TSDF Alt EPA ID:	Not reported
TSDF Alt Name:	Not reported
Waste Code Description:	- Not reported
RCRA Code:	Not reported
Meth Code:	H141 - Storage, Bulking, And/Or Transfer Off Site--No Treatment/Reovery (H010-H129) Or (H131-H135)
Quantity Tons:	0.0055
Waste Quantity:	11
Quantity Unit:	P
Additional Code 1:	Not reported
Additional Code 2:	Not reported
Additional Code 3:	Not reported
Additional Code 4:	Not reported
Additional Code 5:	Not reported
Shipment Date:	20121228
Creation Date:	Not reported
Receipt Date:	Not reported
Manifest ID:	000427724PSC
Trans EPA ID:	CAD008364432
Trans Name:	RHO CHEM LLC
Trans 2 EPA ID:	CAD983649880
Trans 2 Name:	PSC ENVIRONMENTAL SERVICES OF POMONA LP
TSDF EPA ID:	CAD008364432
Trans Name:	RHO CHEM LLC
TSDF Alt EPA ID:	Not reported
TSDF Alt Name:	Not reported
Waste Code Description:	291 - Latex waste
RCRA Code:	Not reported
Meth Code:	H141 - Storage, Bulking, And/Or Transfer Off Site--No Treatment/Reovery (H010-H129) Or (H131-H135)
Quantity Tons:	0.3195
Waste Quantity:	639
Quantity Unit:	P
Additional Code 1:	Not reported
Additional Code 2:	Not reported
Additional Code 3:	Not reported
Additional Code 4:	Not reported
Additional Code 5:	Not reported
Shipment Date:	20121127
Creation Date:	Not reported
Receipt Date:	Not reported
Manifest ID:	010580233JJK
Trans EPA ID:	CAD008364432
Trans Name:	RHO CHEM LLC
Trans 2 EPA ID:	CAD983649880
Trans 2 Name:	PSC ENVIRONMENTAL SERVICES OF POMONA LP
TSDF EPA ID:	CAD008364432
Trans Name:	RHO CHEM LLC

HOME DEPOT #0609 (Continued) **S121776261**

TSDF Alt EPA ID:	Not reported
TSDF Alt Name:	Not reported
Waste Code Description:	- Not reported
RCRA Code:	Not reported
Meth Code:	H141 - Storage, Bulking, And/Or Transfer Off Site--No Treatment/Reovery (H010-H129) Or (H131-H135)
Quantity Tons:	Not reported
Waste Quantity:	Not reported
Quantity Unit:	Not reported
Additional Code 1:	Not reported
Additional Code 2:	Not reported
Additional Code 3:	Not reported
Additional Code 4:	Not reported
Additional Code 5:	Not reported
Shipment Date:	20121127
Creation Date:	Not reported
Receipt Date:	Not reported
Manifest ID:	010580233JJK
Trans EPA ID:	CAD008364432
Trans Name:	RHO CHEM LLC
Trans 2 EPA ID:	CAD983649880
Trans 2 Name:	PSC ENVIRONMENTAL SERVICES OF POMONA LP
TSDF EPA ID:	CAD008364432
Trans Name:	RHO CHEM LLC
TSDF Alt EPA ID:	Not reported
TSDF Alt Name:	Not reported
Waste Code Description:	181 - Other inorganic solid waste Organics
RCRA Code:	D016
Meth Code:	H141 - Storage, Bulking, And/Or Transfer Off Site--No Treatment/Reovery (H010-H129) Or (H131-H135)
Quantity Tons:	0.004
Waste Quantity:	8
Quantity Unit:	P
Additional Code 1:	Not reported
Additional Code 2:	Not reported
Additional Code 3:	Not reported
Additional Code 4:	Not reported
Additional Code 5:	Not reported
Shipment Date:	20121127
Creation Date:	Not reported
Receipt Date:	Not reported
Manifest ID:	010580233JJK
Trans EPA ID:	CAD008364432
Trans Name:	RHO CHEM LLC
Trans 2 EPA ID:	CAD983649880
Trans 2 Name:	PSC ENVIRONMENTAL SERVICES OF POMONA LP
TSDF EPA ID:	CAD008364432
Trans Name:	RHO CHEM LLC
TSDF Alt EPA ID:	Not reported
TSDF Alt Name:	Not reported
Waste Code Description:	- Not reported
RCRA Code:	Not reported
Meth Code:	H141 - Storage, Bulking, And/Or Transfer Off Site--No Treatment/Reovery (H010-H129) Or (H131-H135)
Quantity Tons:	0.006

HOME DEPOT #0609 (Continued) **S121776261**

Waste Quantity:	12
Quantity Unit:	P
Additional Code 1:	Not reported
Additional Code 2:	Not reported
Additional Code 3:	Not reported
Additional Code 4:	Not reported
Additional Code 5:	Not reported
Shipment Date:	20121127
Creation Date:	Not reported
Receipt Date:	Not reported
Manifest ID:	010580233JJK
Trans EPA ID:	CAD008364432
Trans Name:	RHO CHEM LLC
Trans 2 EPA ID:	CAD983649880
Trans 2 Name:	PSC ENVIRONMENTAL SERVICES OF POMONA LP
TSDF EPA ID:	CAD008364432
Trans Name:	RHO CHEM LLC
TSDF Alt EPA ID:	Not reported
TSDF Alt Name:	Not reported
Waste Code Description:	- Not reported
RCRA Code:	Not reported
Meth Code:	H061 - Fuel Blending Prior To Energy Recovery At Another Site
Quantity Tons:	Not reported
Waste Quantity:	Not reported
Quantity Unit:	Not reported
Additional Code 1:	Not reported
Additional Code 2:	Not reported
Additional Code 3:	Not reported
Additional Code 4:	Not reported
Additional Code 5:	Not reported

Additional Info:

Year:	2011
Gen EPA ID:	CAR000168369
Shipment Date:	20111227
Creation Date:	7/19/2012 22:00:21
Receipt Date:	20111228
Manifest ID:	000122769MWI
Trans EPA ID:	CAD008364432
Trans Name:	RHO CHEM LLC
Trans 2 EPA ID:	CAD983649880
Trans 2 Name:	PSC ENVIRONMENTAL SERVICES OF POMONA LP
TSDF EPA ID:	CAD008364432
Trans Name:	RHO CHEM LLC
TSDF Alt EPA ID:	Not reported
TSDF Alt Name:	Not reported
Waste Code Description:	214 - Unspecified solvent mixture
RCRA Code:	D035
Meth Code:	H061 - Fuel Blending Prior To Energy Recovery At Another Site
Quantity Tons:	0.025
Waste Quantity:	50
Quantity Unit:	P
Additional Code 1:	D001
Additional Code 2:	Not reported
Additional Code 3:	Not reported

HOME DEPOT #0609 (Continued) **S121776261**

Additional Code 4:	Not reported
Additional Code 5:	Not reported
Shipment Date:	20111227
Creation Date:	7/19/2012 22:00:21
Receipt Date:	20111228
Manifest ID:	000122769MWI
Trans EPA ID:	CAD008364432
Trans Name:	RHO CHEM LLC
Trans 2 EPA ID:	CAD983649880
Trans 2 Name:	PSC ENVIRONMENTAL SERVICES OF POMONA LP
TSDF EPA ID:	CAD008364432
Trans Name:	RHO CHEM LLC
TSDF Alt EPA ID:	Not reported
TSDF Alt Name:	Not reported
Waste Code Description:	331 - Off-specification, aged, or surplus organics
RCRA Code:	D035
Meth Code:	H141 - Storage, Bulking, And/Or Transfer Off Site--No Treatment/Reovery (H010-H129) Or (H131-H135)
Quantity Tons:	0.028
Waste Quantity:	56
Quantity Unit:	P
Additional Code 1:	D008
Additional Code 2:	D007
Additional Code 3:	D005
Additional Code 4:	D001
Additional Code 5:	Not reported
Shipment Date:	20111227
Creation Date:	7/19/2012 22:00:21
Receipt Date:	20111228
Manifest ID:	000122769MWI
Trans EPA ID:	CAD008364432
Trans Name:	RHO CHEM LLC
Trans 2 EPA ID:	CAD983649880
Trans 2 Name:	PSC ENVIRONMENTAL SERVICES OF POMONA LP
TSDF EPA ID:	CAD008364432
Trans Name:	RHO CHEM LLC
TSDF Alt EPA ID:	Not reported
TSDF Alt Name:	Not reported
Waste Code Description:	291 - Latex waste
RCRA Code:	Not reported
Meth Code:	H141 - Storage, Bulking, And/Or Transfer Off Site--No Treatment/Reovery (H010-H129) Or (H131-H135)
Quantity Tons:	0.078
Waste Quantity:	156
Quantity Unit:	P
Additional Code 1:	Not reported
Additional Code 2:	Not reported
Additional Code 3:	Not reported
Additional Code 4:	Not reported
Additional Code 5:	Not reported
Shipment Date:	20111227
Creation Date:	Not reported
Receipt Date:	Not reported
Manifest ID:	000122769MWI

HOME DEPOT #0609 (Continued) **S121776261**

Trans EPA ID:	CAD008364432
Trans Name:	RHO CHEM LLC
Trans 2 EPA ID:	CAD983649880
Trans 2 Name:	PSC ENVIRONMENTAL SERVICES OF POMONA LP
TSDF EPA ID:	CAD008364432
Trans Name:	RHO CHEM LLC
TSDF Alt EPA ID:	Not reported
TSDF Alt Name:	Not reported
Waste Code Description:	331 - Off-specification, aged, or surplus organics
RCRA Code:	D016
Meth Code:	H141 - Storage, Bulking, And/Or Transfer Off Site--No Treatment/Reovery (H010-H129) Or (H131-H135)
Quantity Tons:	0.0075
Waste Quantity:	15
Quantity Unit:	P
Additional Code 1:	Not reported
Additional Code 2:	Not reported
Additional Code 3:	Not reported
Additional Code 4:	Not reported
Additional Code 5:	Not reported
Shipment Date:	20111227
Creation Date:	Not reported
Receipt Date:	Not reported
Manifest ID:	000122769MWI
Trans EPA ID:	CAD008364432
Trans Name:	RHO CHEM LLC
Trans 2 EPA ID:	CAD983649880
Trans 2 Name:	PSC ENVIRONMENTAL SERVICES OF POMONA LP
TSDF EPA ID:	CAD008364432
Trans Name:	RHO CHEM LLC
TSDF Alt EPA ID:	Not reported
TSDF Alt Name:	Not reported
Waste Code Description:	791 - Liquids with pH < 2 792 Liquids with pH < 2 with metals
RCRA Code:	D002
Meth Code:	H141 - Storage, Bulking, And/Or Transfer Off Site--No Treatment/Reovery (H010-H129) Or (H131-H135)
Quantity Tons:	0.023
Waste Quantity:	46
Quantity Unit:	P
Additional Code 1:	Not reported
Additional Code 2:	Not reported
Additional Code 3:	Not reported
Additional Code 4:	Not reported
Additional Code 5:	Not reported
Shipment Date:	20111227
Creation Date:	Not reported
Receipt Date:	Not reported
Manifest ID:	000122769MWI
Trans EPA ID:	CAD008364432
Trans Name:	RHO CHEM LLC
Trans 2 EPA ID:	CAD983649880
Trans 2 Name:	PSC ENVIRONMENTAL SERVICES OF POMONA LP
TSDF EPA ID:	CAD008364432
Trans Name:	RHO CHEM LLC
TSDF Alt EPA ID:	Not reported

HOME DEPOT #0609 (Continued) **S121776261**

TSDF Alt Name:	Not reported
Waste Code Description:	181 - Other inorganic solid waste Organics
RCRA Code:	D016
Meth Code:	H141 - Storage, Bulking, And/Or Transfer Off Site--No Treatment/Reovery (H010-H129) Or (H131-H135)
Quantity Tons:	0.0075
Waste Quantity:	15
Quantity Unit:	P
Additional Code 1:	Not reported
Additional Code 2:	Not reported
Additional Code 3:	Not reported
Additional Code 4:	Not reported
Additional Code 5:	Not reported
Shipment Date:	20111227
Creation Date:	Not reported
Receipt Date:	Not reported
Manifest ID:	000122769MWI
Trans EPA ID:	CAD008364432
Trans Name:	RHO CHEM LLC
Trans 2 EPA ID:	CAD983649880
Trans 2 Name:	PSC ENVIRONMENTAL SERVICES OF POMONA LP
TSDF EPA ID:	CAD008364432
Trans Name:	RHO CHEM LLC
TSDF Alt EPA ID:	Not reported
TSDF Alt Name:	Not reported
Waste Code Description:	291 - Latex waste
RCRA Code:	Not reported
Meth Code:	H141 - Storage, Bulking, And/Or Transfer Off Site--No Treatment/Reovery (H010-H129) Or (H131-H135)
Quantity Tons:	0.0185
Waste Quantity:	37
Quantity Unit:	P
Additional Code 1:	Not reported
Additional Code 2:	Not reported
Additional Code 3:	Not reported
Additional Code 4:	Not reported
Additional Code 5:	Not reported
Shipment Date:	20111202
Creation Date:	Not reported
Receipt Date:	Not reported
Manifest ID:	000125879MWI
Trans EPA ID:	CAD008364432
Trans Name:	RHO CHEM LLC
Trans 2 EPA ID:	CAD983649880
Trans 2 Name:	PSC ENVIRONMENTAL SERVICES OF POMONA LP
TSDF EPA ID:	CAD008364432
Trans Name:	RHO CHEM LLC
TSDF Alt EPA ID:	Not reported
TSDF Alt Name:	Not reported
Waste Code Description:	331 - Off-specification, aged, or surplus organics
RCRA Code:	D016
Meth Code:	H141 - Storage, Bulking, And/Or Transfer Off Site--No Treatment/Reovery (H010-H129) Or (H131-H135)
Quantity Tons:	0.0015
Waste Quantity:	3

HOME DEPOT #0609 (Continued) **S121776261**

Quantity Unit:	P
Additional Code 1:	Not reported
Additional Code 2:	Not reported
Additional Code 3:	Not reported
Additional Code 4:	Not reported
Additional Code 5:	Not reported
Shipment Date:	20111202
Creation Date:	Not reported
Receipt Date:	Not reported
Manifest ID:	000125879MWI
Trans EPA ID:	CAD008364432
Trans Name:	RHO CHEM LLC
Trans 2 EPA ID:	CAD983649880
Trans 2 Name:	PSC ENVIRONMENTAL SERVICES OF POMONA LP
TSDF EPA ID:	CAD008364432
Trans Name:	RHO CHEM LLC
TSDF Alt EPA ID:	Not reported
TSDF Alt Name:	Not reported
Waste Code Description:	291 - Latex waste
RCRA Code:	Not reported
Meth Code:	H141 - Storage, Bulking, And/Or Transfer Off Site--No Treatment/Reovery (H010-H129) Or (H131-H135)
Quantity Tons:	0.0345
Waste Quantity:	69
Quantity Unit:	P
Additional Code 1:	Not reported
Additional Code 2:	Not reported
Additional Code 3:	Not reported
Additional Code 4:	Not reported
Additional Code 5:	Not reported
Shipment Date:	20111202
Creation Date:	7/19/2012 22:00:21
Receipt Date:	20111207
Manifest ID:	000125879MWI
Trans EPA ID:	CAD008364432
Trans Name:	RHO CHEM LLC
Trans 2 EPA ID:	CAD983649880
Trans 2 Name:	PSC ENVIRONMENTAL SERVICES OF POMONA LP
TSDF EPA ID:	CAD008364432
Trans Name:	RHO CHEM LLC
TSDF Alt EPA ID:	Not reported
TSDF Alt Name:	Not reported
Waste Code Description:	331 - Off-specification, aged, or surplus organics
RCRA Code:	D035
Meth Code:	H141 - Storage, Bulking, And/Or Transfer Off Site--No Treatment/Reovery (H010-H129) Or (H131-H135)
Quantity Tons:	0.032
Waste Quantity:	64
Quantity Unit:	P
Additional Code 1:	D008
Additional Code 2:	D007
Additional Code 3:	D005
Additional Code 4:	D001
Additional Code 5:	Not reported

HOME DEPOT #0609 (Continued) **S121776261**

Additional Info:

Year:	2010
Gen EPA ID:	CAR000168369
Shipment Date:	20101223
Creation Date:	Not reported
Receipt Date:	Not reported
Manifest ID:	000074631MWI
Trans EPA ID:	CAD008364432
Trans Name:	RHO CHEM LLC
Trans 2 EPA ID:	CAD983649880
Trans 2 Name:	PSC ENVIRONMENTAL SERVICE OF POMONA LP
TSDF EPA ID:	CAD008364432
Trans Name:	RHO CHEM LLC
TSDF Alt EPA ID:	Not reported
TSDF Alt Name:	Not reported
Waste Code Description:	291 - Latex waste
RCRA Code:	Not reported
Meth Code:	H141 - Storage, Bulking, And/Or Transfer Off Site--No Treatment/Reovery (H010-H129) Or (H131-H135)
Quantity Tons:	0.039
Waste Quantity:	78
Quantity Unit:	P
Additional Code 1:	Not reported
Additional Code 2:	Not reported
Additional Code 3:	Not reported
Additional Code 4:	Not reported
Additional Code 5:	Not reported
Shipment Date:	20101223
Creation Date:	Not reported
Receipt Date:	Not reported
Manifest ID:	000074631MWI
Trans EPA ID:	CAD008364432
Trans Name:	RHO CHEM LLC
Trans 2 EPA ID:	CAD983649880
Trans 2 Name:	PSC ENVIRONMENTAL SERVICE OF POMONA LP
TSDF EPA ID:	CAD008364432
Trans Name:	RHO CHEM LLC
TSDF Alt EPA ID:	Not reported
TSDF Alt Name:	Not reported
Waste Code Description:	221 - Waste oil and mixed oil
RCRA Code:	Not reported
Meth Code:	H141 - Storage, Bulking, And/Or Transfer Off Site--No Treatment/Reovery (H010-H129) Or (H131-H135)
Quantity Tons:	0.209
Waste Quantity:	55
Quantity Unit:	G
Additional Code 1:	Not reported
Additional Code 2:	Not reported
Additional Code 3:	Not reported
Additional Code 4:	Not reported
Additional Code 5:	Not reported
Shipment Date:	20101223
Creation Date:	Not reported
Receipt Date:	Not reported

HOME DEPOT #0609 (Continued) **S121776261**

Manifest ID:	000074631MWI
Trans EPA ID:	CAD008364432
Trans Name:	RHO CHEM LLC
Trans 2 EPA ID:	CAD983649880
Trans 2 Name:	PSC ENVIRONMENTAL SERVICE OF POMONA LP
TSDF EPA ID:	CAD008364432
Trans Name:	RHO CHEM LLC
TSDF Alt EPA ID:	Not reported
TSDF Alt Name:	Not reported
Waste Code Description:	291 - Latex waste
RCRA Code:	Not reported
Meth Code:	H141 - Storage, Bulking, And/Or Transfer Off Site--No Treatment/Reovery (H010-H129) Or (H131-H135)
Quantity Tons:	0.039
Waste Quantity:	78
Quantity Unit:	P
Additional Code 1:	Not reported
Additional Code 2:	Not reported
Additional Code 3:	Not reported
Additional Code 4:	Not reported
Additional Code 5:	Not reported
Shipment Date:	20101223
Creation Date:	Not reported
Receipt Date:	Not reported
Manifest ID:	000074631MWI
Trans EPA ID:	CAD008364432
Trans Name:	RHO CHEM LLC
Trans 2 EPA ID:	CAD983649880
Trans 2 Name:	PSC ENVIRONMENTAL SERVICE OF POMONA LP
TSDF EPA ID:	CAD008364432
Trans Name:	RHO CHEM LLC
TSDF Alt EPA ID:	Not reported
TSDF Alt Name:	Not reported
Waste Code Description:	221 - Waste oil and mixed oil
RCRA Code:	Not reported
Meth Code:	H141 - Storage, Bulking, And/Or Transfer Off Site--No Treatment/Reovery (H010-H129) Or (H131-H135)
Quantity Tons:	0.209
Waste Quantity:	55
Quantity Unit:	G
Additional Code 1:	Not reported
Additional Code 2:	Not reported
Additional Code 3:	Not reported
Additional Code 4:	Not reported
Additional Code 5:	Not reported
Shipment Date:	20101223
Creation Date:	3/31/2011 18:30:08
Receipt Date:	20101228
Manifest ID:	000074631MWI
Trans EPA ID:	CAD008364432
Trans Name:	RHO CHEM LLC
Trans 2 EPA ID:	CAD983649880
Trans 2 Name:	PSC ENVIRONMENTAL SERVICE OF POMONA LP
TSDF EPA ID:	CAD008364432
Trans Name:	RHO CHEM LLC

HOME DEPOT #0609 (Continued) **S121776261**

TSDF Alt EPA ID:	Not reported
TSDF Alt Name:	Not reported
Waste Code Description:	213 - Hydrocarbon solvents (benzene, hexane, Stoddard, etc.
RCRA Code:	D018
Meth Code:	H061 - Fuel Blending Prior To Energy Recovery At Another Site
Quantity Tons:	0.011
Waste Quantity:	22
Quantity Unit:	P
Additional Code 1:	D001
Additional Code 2:	Not reported
Additional Code 3:	Not reported
Additional Code 4:	Not reported
Additional Code 5:	Not reported
Shipment Date:	20101223
Creation Date:	3/31/2011 18:30:08
Receipt Date:	20101228
Manifest ID:	000074631MWI
Trans EPA ID:	CAD008364432
Trans Name:	RHO CHEM LLC
Trans 2 EPA ID:	CAD983649880
Trans 2 Name:	PSC ENVIRONMENTAL SERVICE OF POMONA LP
TSDF EPA ID:	CAD008364432
Trans Name:	RHO CHEM LLC
TSDF Alt EPA ID:	Not reported
TSDF Alt Name:	Not reported
Waste Code Description:	331 - Off-specification, aged, or surplus organics
RCRA Code:	D035
Meth Code:	H141 - Storage, Bulking, And/Or Transfer Off Site--No Treatment/Reovery (H010-H129) Or (H131-H135)
Quantity Tons:	0.0205
Waste Quantity:	41
Quantity Unit:	P
Additional Code 1:	D008
Additional Code 2:	D007
Additional Code 3:	D005
Additional Code 4:	D001
Additional Code 5:	Not reported
Shipment Date:	20101129
Creation Date:	Not reported
Receipt Date:	Not reported
Manifest ID:	000075652MWI
Trans EPA ID:	CAD008364432
Trans Name:	RHO CHEM LLC
Trans 2 EPA ID:	CAD983649880
Trans 2 Name:	PSC ENVIRONMENTAL SERVICES OF POMONA LP
TSDF EPA ID:	CAD008364432
Trans Name:	RHO CHEM LLC
TSDF Alt EPA ID:	Not reported
TSDF Alt Name:	Not reported
Waste Code Description:	181 - Other inorganic solid waste Organics
RCRA Code:	D016
Meth Code:	H141 - Storage, Bulking, And/Or Transfer Off Site--No Treatment/Reovery (H010-H129) Or (H131-H135)
Quantity Tons:	0.021
Waste Quantity:	42

HOME DEPOT #0609 (Continued) **S121776261**

Quantity Unit:	P
Additional Code 1:	Not reported
Additional Code 2:	Not reported
Additional Code 3:	Not reported
Additional Code 4:	Not reported
Additional Code 5:	Not reported
Shipment Date:	20101129
Creation Date:	Not reported
Receipt Date:	Not reported
Manifest ID:	000075652MWI
Trans EPA ID:	CAD008364432
Trans Name:	RHO CHEM LLC
Trans 2 EPA ID:	CAD983649880
Trans 2 Name:	PSC ENVIRONMENTAL SERVICES OF POMONA LP
TSDF EPA ID:	CAD008364432
Trans Name:	RHO CHEM LLC
TSDF Alt EPA ID:	Not reported
TSDF Alt Name:	Not reported
Waste Code Description:	291 - Latex waste
RCRA Code:	Not reported
Meth Code:	H141 - Storage, Bulking, And/Or Transfer Off Site--No Treatment/Reovery (H010-H129) Or (H131-H135)
Quantity Tons:	0.0175
Waste Quantity:	35
Quantity Unit:	P
Additional Code 1:	Not reported
Additional Code 2:	Not reported
Additional Code 3:	Not reported
Additional Code 4:	Not reported
Additional Code 5:	Not reported
Shipment Date:	20101129
Creation Date:	Not reported
Receipt Date:	Not reported
Manifest ID:	000075652MWI
Trans EPA ID:	CAD008364432
Trans Name:	RHO CHEM LLC
Trans 2 EPA ID:	CAD983649880
Trans 2 Name:	PSC ENVIRONMENTAL SERVICES OF POMONA LP
TSDF EPA ID:	CAD008364432
Trans Name:	RHO CHEM LLC
TSDF Alt EPA ID:	Not reported
TSDF Alt Name:	Not reported
Waste Code Description:	291 - Latex waste
RCRA Code:	Not reported
Meth Code:	H141 - Storage, Bulking, And/Or Transfer Off Site--No Treatment/Reovery (H010-H129) Or (H131-H135)
Quantity Tons:	0.0185
Waste Quantity:	37
Quantity Unit:	P
Additional Code 1:	Not reported
Additional Code 2:	Not reported
Additional Code 3:	Not reported
Additional Code 4:	Not reported
Additional Code 5:	Not reported

HOME DEPOT #0609 (Continued) **S121776261**

Shipment Date:	20101129
Creation Date:	Not reported
Receipt Date:	Not reported
Manifest ID:	000075652MWI
Trans EPA ID:	CAD008364432
Trans Name:	RHO CHEM LLC
Trans 2 EPA ID:	CAD983649880
Trans 2 Name:	PSC ENVIRONMENTAL SERVICES OF POMONA LP
TSDF EPA ID:	CAD008364432
Trans Name:	RHO CHEM LLC
TSDF Alt EPA ID:	Not reported
TSDF Alt Name:	Not reported
Waste Code Description:	181 - Other inorganic solid waste Organics
RCRA Code:	Not reported
Meth Code:	H141 - Storage, Bulking, And/Or Transfer Off Site--No Treatment/Reovery (H010-H129) Or (H131-H135)
Quantity Tons:	0.0535
Waste Quantity:	107
Quantity Unit:	P
Additional Code 1:	Not reported
Additional Code 2:	Not reported
Additional Code 3:	Not reported
Additional Code 4:	Not reported
Additional Code 5:	Not reported

Additional Info:

Year:	2009
Gen EPA ID:	CAR000168369

Shipment Date:	20091209
Creation Date:	Not reported
Receipt Date:	Not reported
Manifest ID:	000027458MWI
Trans EPA ID:	CAD008364432
Trans Name:	RHO CHEM LLC
Trans 2 EPA ID:	Not reported
Trans 2 Name:	Not reported
TSDF EPA ID:	CAD008364432
Trans Name:	RHO CHEM LLC
TSDF Alt EPA ID:	Not reported
TSDF Alt Name:	Not reported
Waste Code Description:	291 - Latex waste
RCRA Code:	Not reported
Meth Code:	H141 - Storage, Bulking, And/Or Transfer Off Site--No Treatment/Reovery (H010-H129) Or (H131-H135)
Quantity Tons:	Not reported
Waste Quantity:	93
Quantity Unit:	Not reported
Additional Code 1:	Not reported
Additional Code 2:	Not reported
Additional Code 3:	Not reported
Additional Code 4:	Not reported
Additional Code 5:	Not reported

Shipment Date:	20091209
Creation Date:	3/5/2010 18:31:15
Receipt Date:	20091214

HOME DEPOT #0609 (Continued) **S121776261**

Manifest ID:	000027458MWI
Trans EPA ID:	CAD008364432
Trans Name:	RHO CHEM LLC
Trans 2 EPA ID:	Not reported
Trans 2 Name:	Not reported
TSDF EPA ID:	CAD008364432
Trans Name:	RHO CHEM LLC
TSDF Alt EPA ID:	Not reported
TSDF Alt Name:	Not reported
Waste Code Description:	331 - Off-specification, aged, or surplus organics
RCRA Code:	D035
Meth Code:	H141 - Storage, Bulking, And/Or Transfer Off Site--No Treatment/Reovery (H010-H129) Or (H131-H135)
Quantity Tons:	0.031
Waste Quantity:	62
Quantity Unit:	P
Additional Code 1:	D008
Additional Code 2:	D007
Additional Code 3:	D005
Additional Code 4:	D001
Additional Code 5:	Not reported
Shipment Date:	20091209
Creation Date:	Not reported
Receipt Date:	Not reported
Manifest ID:	000027458MWI
Trans EPA ID:	CAD008364432
Trans Name:	RHO CHEM LLC
Trans 2 EPA ID:	Not reported
Trans 2 Name:	Not reported
TSDF EPA ID:	CAD008364432
Trans Name:	RHO CHEM LLC
TSDF Alt EPA ID:	Not reported
TSDF Alt Name:	Not reported
Waste Code Description:	291 - Latex waste
RCRA Code:	Not reported
Meth Code:	H141 - Storage, Bulking, And/Or Transfer Off Site--No Treatment/Reovery (H010-H129) Or (H131-H135)
Quantity Tons:	0.0565
Waste Quantity:	113
Quantity Unit:	P
Additional Code 1:	Not reported
Additional Code 2:	Not reported
Additional Code 3:	Not reported
Additional Code 4:	Not reported
Additional Code 5:	Not reported
Shipment Date:	20091123
Creation Date:	2/3/2010 18:30:16
Receipt Date:	20091123
Manifest ID:	000027387MWI
Trans EPA ID:	CAD008364432
Trans Name:	RHO CHEM LLC
Trans 2 EPA ID:	Not reported
Trans 2 Name:	Not reported
TSDF EPA ID:	CAD008364432
Trans Name:	RHO CHEM LLC

HOME DEPOT #0609 (Continued) **S121776261**

TSDF Alt EPA ID:	Not reported
TSDF Alt Name:	Not reported
Waste Code Description:	221 - Waste oil and mixed oil
RCRA Code:	Not reported
Meth Code:	H141 - Storage, Bulking, And/Or Transfer Off Site--No Treatment/Reovery (H010-H129) Or (H131-H135)
Quantity Tons:	0.361
Waste Quantity:	95
Quantity Unit:	G
Additional Code 1:	Not reported
Additional Code 2:	Not reported
Additional Code 3:	Not reported
Additional Code 4:	Not reported
Additional Code 5:	Not reported
Shipment Date:	20091105
Creation Date:	2/3/2010 18:30:35
Receipt Date:	20091109
Manifest ID:	005335253JJK
Trans EPA ID:	CAD008364432
Trans Name:	RHO CHEM LLC
Trans 2 EPA ID:	Not reported
Trans 2 Name:	Not reported
TSDF EPA ID:	CAD008364432
Trans Name:	RHO CHEM LLC
TSDF Alt EPA ID:	Not reported
TSDF Alt Name:	Not reported
Waste Code Description:	331 - Off-specification, aged, or surplus organics
RCRA Code:	D035
Meth Code:	H141 - Storage, Bulking, And/Or Transfer Off Site--No Treatment/Reovery (H010-H129) Or (H131-H135)
Quantity Tons:	0.081
Waste Quantity:	162
Quantity Unit:	P
Additional Code 1:	D008
Additional Code 2:	D007
Additional Code 3:	D005
Additional Code 4:	D001
Additional Code 5:	Not reported
Shipment Date:	20091105
Creation Date:	2/3/2010 18:30:35
Receipt Date:	20091109
Manifest ID:	005335253JJK
Trans EPA ID:	CAD008364432
Trans Name:	RHO CHEM LLC
Trans 2 EPA ID:	Not reported
Trans 2 Name:	Not reported
TSDF EPA ID:	CAD008364432
Trans Name:	RHO CHEM LLC
TSDF Alt EPA ID:	Not reported
TSDF Alt Name:	Not reported
Waste Code Description:	331 - Off-specification, aged, or surplus organics
RCRA Code:	D035
Meth Code:	H061 - Fuel Blending Prior To Energy Recovery At Another Site
Quantity Tons:	0.098
Waste Quantity:	196

HOME DEPOT #0609 (Continued) **S121776261**

Quantity Unit:	P
Additional Code 1:	D001
Additional Code 2:	Not reported
Additional Code 3:	Not reported
Additional Code 4:	Not reported
Additional Code 5:	Not reported
Shipment Date:	20091105
Creation Date:	2/3/2010 18:30:35
Receipt Date:	20091109
Manifest ID:	005335253JJK
Trans EPA ID:	CAD008364432
Trans Name:	RHO CHEM LLC
Trans 2 EPA ID:	Not reported
Trans 2 Name:	Not reported
TSDF EPA ID:	CAD008364432
Trans Name:	RHO CHEM LLC
TSDF Alt EPA ID:	Not reported
TSDF Alt Name:	Not reported
Waste Code Description:	331 - Off-specification, aged, or surplus organics
RCRA Code:	D016
Meth Code:	H141 - Storage, Bulking, And/Or Transfer Off Site--No Treatment/Reovery (H010-H129) Or (H131-H135)
Quantity Tons:	0.0175
Waste Quantity:	35
Quantity Unit:	P
Additional Code 1:	D011
Additional Code 2:	D008
Additional Code 3:	D006
Additional Code 4:	Not reported
Additional Code 5:	Not reported
Shipment Date:	20091105
Creation Date:	Not reported
Receipt Date:	Not reported
Manifest ID:	005335253JJK
Trans EPA ID:	CAD008364432
Trans Name:	RHO CHEM LLC
Trans 2 EPA ID:	Not reported
Trans 2 Name:	Not reported
TSDF EPA ID:	CAD008364432
Trans Name:	RHO CHEM LLC
TSDF Alt EPA ID:	Not reported
TSDF Alt Name:	Not reported
Waste Code Description:	221 - Waste oil and mixed oil
RCRA Code:	Not reported
Meth Code:	H141 - Storage, Bulking, And/Or Transfer Off Site--No Treatment/Reovery (H010-H129) Or (H131-H135)
Quantity Tons:	0.123
Waste Quantity:	246
Quantity Unit:	P
Additional Code 1:	Not reported
Additional Code 2:	Not reported
Additional Code 3:	Not reported
Additional Code 4:	Not reported
Additional Code 5:	Not reported

HOME DEPOT #0609 (Continued) **S121776261**

Shipment Date:	20091105
Creation Date:	Not reported
Receipt Date:	Not reported
Manifest ID:	005335253JJK
Trans EPA ID:	CAD008364432
Trans Name:	RHO CHEM LLC
Trans 2 EPA ID:	Not reported
Trans 2 Name:	Not reported
TSDF EPA ID:	CAD008364432
Trans Name:	RHO CHEM LLC
TSDF Alt EPA ID:	Not reported
TSDF Alt Name:	Not reported
Waste Code Description:	181 - Other inorganic solid waste Organics
RCRA Code:	D016
Meth Code:	H141 - Storage, Bulking, And/Or Transfer Off Site--No Treatment/Reovery (H010-H129) Or (H131-H135)
Quantity Tons:	0.009
Waste Quantity:	18
Quantity Unit:	P
Additional Code 1:	Not reported
Additional Code 2:	Not reported
Additional Code 3:	Not reported
Additional Code 4:	Not reported
Additional Code 5:	Not reported

Shipment Date:	20091105
Creation Date:	Not reported
Receipt Date:	Not reported
Manifest ID:	005335253JJK
Trans EPA ID:	CAD008364432
Trans Name:	RHO CHEM LLC
Trans 2 EPA ID:	Not reported
Trans 2 Name:	Not reported
TSDF EPA ID:	CAD008364432
Trans Name:	RHO CHEM LLC
TSDF Alt EPA ID:	Not reported
TSDF Alt Name:	Not reported
Waste Code Description:	181 - Other inorganic solid waste Organics
RCRA Code:	D009
Meth Code:	- Not reported
Quantity Tons:	Not reported
Waste Quantity:	Not reported
Quantity Unit:	Not reported
Additional Code 1:	Not reported
Additional Code 2:	Not reported
Additional Code 3:	Not reported
Additional Code 4:	Not reported
Additional Code 5:	Not reported

Additional Info:

Year:	2008
Gen EPA ID:	CAR000168369

Shipment Date:	20081208
Creation Date:	2/4/2009 18:30:08
Receipt Date:	20081211
Manifest ID:	002933833JJK

HOME DEPOT #0609 (Continued) **S121776261**

Trans EPA ID:	CAD008364432
Trans Name:	RHO CHEM LLC
Trans 2 EPA ID:	Not reported
Trans 2 Name:	Not reported
TSDF EPA ID:	CAD008364432
Trans Name:	RHO CHEM LLC
TSDF Alt EPA ID:	Not reported
TSDF Alt Name:	Not reported
Waste Code Description:	331 - Off-specification, aged, or surplus organics
RCRA Code:	D016
Meth Code:	H141 - Storage, Bulking, And/Or Transfer Off Site--No Treatment/Reovery (H010-H129) Or (H131-H135)
Quantity Tons:	0.05
Waste Quantity:	100
Quantity Unit:	P
Additional Code 1:	D011
Additional Code 2:	D008
Additional Code 3:	D006
Additional Code 4:	Not reported
Additional Code 5:	Not reported
Shipment Date:	20081208
Creation Date:	2/4/2009 18:30:08
Receipt Date:	20081211
Manifest ID:	002933833JJK
Trans EPA ID:	CAD008364432
Trans Name:	RHO CHEM LLC
Trans 2 EPA ID:	Not reported
Trans 2 Name:	Not reported
TSDF EPA ID:	CAD008364432
Trans Name:	RHO CHEM LLC
TSDF Alt EPA ID:	Not reported
TSDF Alt Name:	Not reported
Waste Code Description:	213 - Hydrocarbon solvents (benzene, hexane, Stoddard, etc.
RCRA Code:	D018
Meth Code:	H061 - Fuel Blending Prior To Energy Recovery At Another Site
Quantity Tons:	0.005
Waste Quantity:	10
Quantity Unit:	P
Additional Code 1:	D001
Additional Code 2:	Not reported
Additional Code 3:	Not reported
Additional Code 4:	Not reported
Additional Code 5:	Not reported
Shipment Date:	20081208
Creation Date:	Not reported
Receipt Date:	Not reported
Manifest ID:	002933833JJK
Trans EPA ID:	CAD008364432
Trans Name:	RHO CHEM LLC
Trans 2 EPA ID:	Not reported
Trans 2 Name:	Not reported
TSDF EPA ID:	CAD008364432
Trans Name:	RHO CHEM LLC
TSDF Alt EPA ID:	Not reported
TSDF Alt Name:	Not reported

HOME DEPOT #0609 (Continued) **S121776261**

Waste Code Description:	221 - Waste oil and mixed oil
RCRA Code:	Not reported
Meth Code:	H061 - Fuel Blending Prior To Energy Recovery At Another Site
Quantity Tons:	0.0025
Waste Quantity:	5
Quantity Unit:	P
Additional Code 1:	Not reported
Additional Code 2:	Not reported
Additional Code 3:	Not reported
Additional Code 4:	Not reported
Additional Code 5:	Not reported
Shipment Date:	20081208
Creation Date:	Not reported
Receipt Date:	Not reported
Manifest ID:	002933833JJK
Trans EPA ID:	CAD008364432
Trans Name:	RHO CHEM LLC
Trans 2 EPA ID:	Not reported
Trans 2 Name:	Not reported
TSDF EPA ID:	CAD008364432
Trans Name:	RHO CHEM LLC
TSDF Alt EPA ID:	Not reported
TSDF Alt Name:	Not reported
Waste Code Description:	291 - Latex waste
RCRA Code:	Not reported
Meth Code:	H141 - Storage, Bulking, And/Or Transfer Off Site--No Treatment/Reovery (H010-H129) Or (H131-H135)
Quantity Tons:	0.4
Waste Quantity:	800
Quantity Unit:	P
Additional Code 1:	Not reported
Additional Code 2:	Not reported
Additional Code 3:	Not reported
Additional Code 4:	Not reported
Additional Code 5:	Not reported
Shipment Date:	20081208
Creation Date:	Not reported
Receipt Date:	Not reported
Manifest ID:	002933833JJK
Trans EPA ID:	CAD008364432
Trans Name:	RHO CHEM LLC
Trans 2 EPA ID:	Not reported
Trans 2 Name:	Not reported
TSDF EPA ID:	CAD008364432
Trans Name:	RHO CHEM LLC
TSDF Alt EPA ID:	Not reported
TSDF Alt Name:	Not reported
Waste Code Description:	181 - Other inorganic solid waste Organics
RCRA Code:	D009
Meth Code:	H141 - Storage, Bulking, And/Or Transfer Off Site--No Treatment/Reovery (H010-H129) Or (H131-H135)
Quantity Tons:	0.06
Waste Quantity:	120
Quantity Unit:	P
Additional Code 1:	Not reported

HOME DEPOT #0609 (Continued) **S121776261**

Additional Code 2:	Not reported
Additional Code 3:	Not reported
Additional Code 4:	Not reported
Additional Code 5:	Not reported
Shipment Date:	20081208
Creation Date:	Not reported
Receipt Date:	Not reported
Manifest ID:	002933833JJK
Trans EPA ID:	CAD008364432
Trans Name:	RHO CHEM LLC
Trans 2 EPA ID:	Not reported
Trans 2 Name:	Not reported
TSDF EPA ID:	CAD008364432
Trans Name:	RHO CHEM LLC
TSDF Alt EPA ID:	Not reported
TSDF Alt Name:	Not reported
Waste Code Description:	791 - Liquids with pH < 2 792 Liquids with pH < 2 with metals
RCRA Code:	D002
Meth Code:	H141 - Storage, Bulking, And/Or Transfer Off Site--No Treatment/Reovery (H010-H129) Or (H131-H135)
Quantity Tons:	0.0025
Waste Quantity:	5
Quantity Unit:	P
Additional Code 1:	Not reported
Additional Code 2:	Not reported
Additional Code 3:	Not reported
Additional Code 4:	Not reported
Additional Code 5:	Not reported
Shipment Date:	20081208
Creation Date:	2/4/2009 18:30:08
Receipt Date:	20081211
Manifest ID:	002933833JJK
Trans EPA ID:	CAD008364432
Trans Name:	RHO CHEM LLC
Trans 2 EPA ID:	Not reported
Trans 2 Name:	Not reported
TSDF EPA ID:	CAD008364432
Trans Name:	RHO CHEM LLC
TSDF Alt EPA ID:	Not reported
TSDF Alt Name:	Not reported
Waste Code Description:	331 - Off-specification, aged, or surplus organics
RCRA Code:	D035
Meth Code:	H061 - Fuel Blending Prior To Energy Recovery At Another Site
Quantity Tons:	0.07
Waste Quantity:	140
Quantity Unit:	P
Additional Code 1:	D001
Additional Code 2:	Not reported
Additional Code 3:	Not reported
Additional Code 4:	Not reported
Additional Code 5:	Not reported
Shipment Date:	20081208
Creation Date:	2/4/2009 18:30:08
Receipt Date:	20081211

HOME DEPOT #0609 (Continued) **S121776261**

Manifest ID:	002933833JJK
Trans EPA ID:	CAD008364432
Trans Name:	RHO CHEM LLC
Trans 2 EPA ID:	Not reported
Trans 2 Name:	Not reported
TSDF EPA ID:	CAD008364432
Trans Name:	RHO CHEM LLC
TSDF Alt EPA ID:	Not reported
TSDF Alt Name:	Not reported
Waste Code Description:	331 - Off-specification, aged, or surplus organics
RCRA Code:	D035
Meth Code:	H141 - Storage, Bulking, And/Or Transfer Off Site--No Treatment/Reovery (H010-H129) Or (H131-H135)
Quantity Tons:	0.02
Waste Quantity:	40
Quantity Unit:	P
Additional Code 1:	D008
Additional Code 2:	D007
Additional Code 3:	D005
Additional Code 4:	D001
Additional Code 5:	Not reported
Shipment Date:	20081106
Creation Date:	1/14/2009 18:30:19
Receipt Date:	20081107
Manifest ID:	002946251JJK
Trans EPA ID:	CAD008364432
Trans Name:	RHO CHEM LLC
Trans 2 EPA ID:	Not reported
Trans 2 Name:	Not reported
TSDF EPA ID:	CAD008364432
Trans Name:	RHO CHEM LLC
TSDF Alt EPA ID:	Not reported
TSDF Alt Name:	Not reported
Waste Code Description:	331 - Off-specification, aged, or surplus organics
RCRA Code:	D035
Meth Code:	H061 - Fuel Blending Prior To Energy Recovery At Another Site
Quantity Tons:	0.08
Waste Quantity:	160
Quantity Unit:	P
Additional Code 1:	D001
Additional Code 2:	Not reported
Additional Code 3:	Not reported
Additional Code 4:	Not reported
Additional Code 5:	Not reported
Shipment Date:	20081106
Creation Date:	Not reported
Receipt Date:	Not reported
Manifest ID:	002946251JJK
Trans EPA ID:	CAD008364432
Trans Name:	RHO CHEM LLC
Trans 2 EPA ID:	Not reported
Trans 2 Name:	Not reported
TSDF EPA ID:	CAD008364432
Trans Name:	RHO CHEM LLC
TSDF Alt EPA ID:	Not reported

HOME DEPOT #0609 (Continued) **S121776261**

TSDF Alt Name:	Not reported
Waste Code Description:	221 - Waste oil and mixed oil
RCRA Code:	Not reported
Meth Code:	H141 - Storage, Bulking, And/Or Transfer Off Site--No Treatment/Reovery (H010-H129) Or (H131-H135)
Quantity Tons:	0.12
Waste Quantity:	240
Quantity Unit:	P
Additional Code 1:	Not reported
Additional Code 2:	Not reported
Additional Code 3:	Not reported
Additional Code 4:	Not reported
Additional Code 5:	Not reported

Additional Info:

Year:	2007
Gen EPA ID:	CAR000168369
Shipment Date:	20071203
Creation Date:	Not reported
Receipt Date:	Not reported
Manifest ID:	002925087JJK
Trans EPA ID:	CAD008364432
Trans Name:	RHO CHEM CORPORATION
Trans 2 EPA ID:	Not reported
Trans 2 Name:	Not reported
TSDF EPA ID:	CAD008364432
Trans Name:	RHO CHEM CORPORATION
TSDF Alt EPA ID:	Not reported
TSDF Alt Name:	Not reported
Waste Code Description:	331 - Off-specification, aged, or surplus organics
RCRA Code:	D016
Meth Code:	H141 - Storage, Bulking, And/Or Transfer Off Site--No Treatment/Reovery (H010-H129) Or (H131-H135)
Quantity Tons:	0.015
Waste Quantity:	30
Quantity Unit:	P
Additional Code 1:	D011
Additional Code 2:	Not reported
Additional Code 3:	Not reported
Additional Code 4:	Not reported
Additional Code 5:	Not reported
Shipment Date:	20071203
Creation Date:	Not reported
Receipt Date:	Not reported
Manifest ID:	002925087JJK
Trans EPA ID:	CAD008364432
Trans Name:	RHO CHEM CORPORATION
Trans 2 EPA ID:	Not reported
Trans 2 Name:	Not reported
TSDF EPA ID:	CAD008364432
Trans Name:	RHO CHEM CORPORATION
TSDF Alt EPA ID:	Not reported
TSDF Alt Name:	Not reported
Waste Code Description:	331 - Off-specification, aged, or surplus organics
RCRA Code:	D016

HOME DEPOT #0609 (Continued) **S121776261**

Meth Code:	H141 - Storage, Bulking, And/Or Transfer Off Site--No Treatment/Reovery (H010-H129) Or (H131-H135)
Quantity Tons:	0.0075
Waste Quantity:	15
Quantity Unit:	P
Additional Code 1:	Not reported
Additional Code 2:	Not reported
Additional Code 3:	Not reported
Additional Code 4:	Not reported
Additional Code 5:	Not reported
Shipment Date:	20071203
Creation Date:	Not reported
Receipt Date:	Not reported
Manifest ID:	002925087JJK
Trans EPA ID:	CAD008364432
Trans Name:	RHO CHEM CORPORATION
Trans 2 EPA ID:	Not reported
Trans 2 Name:	Not reported
TSDF EPA ID:	CAD008364432
Trans Name:	RHO CHEM CORPORATION
TSDF Alt EPA ID:	Not reported
TSDF Alt Name:	Not reported
Waste Code Description:	791 - Liquids with pH < 2 792 Liquids with pH < 2 with metals
RCRA Code:	D002
Meth Code:	H141 - Storage, Bulking, And/Or Transfer Off Site--No Treatment/Reovery (H010-H129) Or (H131-H135)
Quantity Tons:	0.005
Waste Quantity:	10
Quantity Unit:	P
Additional Code 1:	Not reported
Additional Code 2:	Not reported
Additional Code 3:	Not reported
Additional Code 4:	Not reported
Additional Code 5:	Not reported
Shipment Date:	20071203
Creation Date:	3/5/2008 18:30:27
Receipt Date:	20071203
Manifest ID:	002925087JJK
Trans EPA ID:	CAD008364432
Trans Name:	RHO CHEM CORPORATION
Trans 2 EPA ID:	Not reported
Trans 2 Name:	Not reported
TSDF EPA ID:	CAD008364432
Trans Name:	RHO CHEM CORPORATION
TSDF Alt EPA ID:	Not reported
TSDF Alt Name:	Not reported
Waste Code Description:	331 - Off-specification, aged, or surplus organics
RCRA Code:	D035
Meth Code:	H141 - Storage, Bulking, And/Or Transfer Off Site--No Treatment/Reovery (H010-H129) Or (H131-H135)
Quantity Tons:	0.0225
Waste Quantity:	45
Quantity Unit:	P
Additional Code 1:	D001
Additional Code 2:	Not reported

HOME DEPOT #0609 (Continued) **S121776261**

Additional Code 3:	Not reported
Additional Code 4:	Not reported
Additional Code 5:	Not reported
Shipment Date:	20071203
Creation Date:	3/5/2008 18:30:27
Receipt Date:	20071203
Manifest ID:	002925087JJK
Trans EPA ID:	CAD008364432
Trans Name:	RHO CHEM CORPORATION
Trans 2 EPA ID:	Not reported
Trans 2 Name:	Not reported
TSDF EPA ID:	CAD008364432
Trans Name:	RHO CHEM CORPORATION
TSDF Alt EPA ID:	Not reported
TSDF Alt Name:	Not reported
Waste Code Description:	213 - Hydrocarbon solvents (benzene, hexane, Stoddard, etc.
RCRA Code:	D018
Meth Code:	H061 - Fuel Blending Prior To Energy Recovery At Another Site
Quantity Tons:	0.007
Waste Quantity:	14
Quantity Unit:	P
Additional Code 1:	D001
Additional Code 2:	Not reported
Additional Code 3:	Not reported
Additional Code 4:	Not reported
Additional Code 5:	Not reported
Shipment Date:	20071203
Creation Date:	Not reported
Receipt Date:	Not reported
Manifest ID:	002925087JJK
Trans EPA ID:	CAD008364432
Trans Name:	RHO CHEM CORPORATION
Trans 2 EPA ID:	Not reported
Trans 2 Name:	Not reported
TSDF EPA ID:	CAD008364432
Trans Name:	RHO CHEM CORPORATION
TSDF Alt EPA ID:	Not reported
TSDF Alt Name:	Not reported
Waste Code Description:	291 - Latex waste
RCRA Code:	Not reported
Meth Code:	H141 - Storage, Bulking, And/Or Transfer Off Site--No Treatment/Reovery (H010-H129) Or (H131-H135)
Quantity Tons:	0.095
Waste Quantity:	190
Quantity Unit:	P
Additional Code 1:	Not reported
Additional Code 2:	Not reported
Additional Code 3:	Not reported
Additional Code 4:	Not reported
Additional Code 5:	Not reported
Shipment Date:	20071203
Creation Date:	3/4/2008 18:30:41
Receipt Date:	20071203
Manifest ID:	002925166JJK

HOME DEPOT #0609 (Continued) **S121776261**

Trans EPA ID:	CAD008364432
Trans Name:	RHO CHEM CORPORATION
Trans 2 EPA ID:	Not reported
Trans 2 Name:	Not reported
TSDF EPA ID:	CAD008364432
Trans Name:	RHO CHEM CORPORATION
TSDF Alt EPA ID:	Not reported
TSDF Alt Name:	Not reported
Waste Code Description:	221 - Waste oil and mixed oil
RCRA Code:	Not reported
Meth Code:	H141 - Storage, Bulking, And/Or Transfer Off Site--No Treatment/Reovery (H010-H129) Or (H131-H135)
Quantity Tons:	0.105
Waste Quantity:	210
Quantity Unit:	P
Additional Code 1:	Not reported
Additional Code 2:	Not reported
Additional Code 3:	Not reported
Additional Code 4:	Not reported
Additional Code 5:	Not reported

Shipment Date:	20071203
Creation Date:	3/5/2008 18:30:27
Receipt Date:	20071203
Manifest ID:	002925087JJK
Trans EPA ID:	CAD008364432
Trans Name:	RHO CHEM CORPORATION
Trans 2 EPA ID:	Not reported
Trans 2 Name:	Not reported
TSDF EPA ID:	CAD008364432
Trans Name:	RHO CHEM CORPORATION
TSDF Alt EPA ID:	Not reported
TSDF Alt Name:	Not reported
Waste Code Description:	331 - Off-specification, aged, or surplus organics
RCRA Code:	D035
Meth Code:	H061 - Fuel Blending Prior To Energy Recovery At Another Site
Quantity Tons:	0.245
Waste Quantity:	490
Quantity Unit:	P
Additional Code 1:	D001
Additional Code 2:	Not reported
Additional Code 3:	Not reported
Additional Code 4:	Not reported
Additional Code 5:	Not reported

Shipment Date:	20071203
Creation Date:	Not reported
Receipt Date:	Not reported
Manifest ID:	002925087JJK
Trans EPA ID:	CAD008364432
Trans Name:	RHO CHEM CORPORATION
Trans 2 EPA ID:	Not reported
Trans 2 Name:	Not reported
TSDF EPA ID:	CAD008364432
Trans Name:	RHO CHEM CORPORATION
TSDF Alt EPA ID:	Not reported
TSDF Alt Name:	Not reported

HOME DEPOT #0609 (Continued) **S121776261**

Waste Code Description:	122 - Alkaline solution without metals (pH > 12.5
RCRA Code:	D002
Meth Code:	H141 - Storage, Bulking, And/Or Transfer Off Site--No Treatment/Reovery (H010-H129) Or (H131-H135)
Quantity Tons:	0.023
Waste Quantity:	46
Quantity Unit:	P
Additional Code 1:	Not reported
Additional Code 2:	Not reported
Additional Code 3:	Not reported
Additional Code 4:	Not reported
Additional Code 5:	Not reported
Shipment Date:	20071106
Creation Date:	2/29/2008 18:30:31
Receipt Date:	20071106
Manifest ID:	002923711JJK
Trans EPA ID:	CAD008364432
Trans Name:	RHO CHEM CORPORATION
Trans 2 EPA ID:	Not reported
Trans 2 Name:	Not reported
TSDF EPA ID:	CAD008364432
Trans Name:	RHO CHEM CORPORATION
TSDF Alt EPA ID:	Not reported
TSDF Alt Name:	Not reported
Waste Code Description:	141 - Off-specification, aged, or surplus inorganics
RCRA Code:	D002
Meth Code:	H141 - Storage, Bulking, And/Or Transfer Off Site--No Treatment/Reovery (H010-H129) Or (H131-H135)
Quantity Tons:	0.005
Waste Quantity:	10
Quantity Unit:	P
Additional Code 1:	D001
Additional Code 2:	Not reported
Additional Code 3:	Not reported
Additional Code 4:	Not reported
Additional Code 5:	Not reported

CERS:

Name:	THE HOME DEPOT STORE #0607
Address:	18131 GALE AVE
City,State,Zip:	INDUSTRY, CA 91748
Site ID:	403750
CERS ID:	10124929
CERS Description:	Chemical Storage Facilities

Evaluation:

Eval General Type:	Compliance Evaluation Inspection
Eval Date:	03-07-2014
Violations Found:	No
Eval Type:	Routine done by local agency
Eval Notes:	Not reported
Eval Division:	Los Angeles County Fire Department
Eval Program:	HMRRP
Eval Source:	CERS,
Eval General Type:	Compliance Evaluation Inspection

HOME DEPOT #0609 (Continued) **S121776261**

Eval Date: 03-23-2018
Violations Found: No
Eval Type: Routine done by local agency
Eval Notes: Not reported
Eval Division: Los Angeles County Fire Department
Eval Program: HW
Eval Source: CERS,

Eval General Type: Compliance Evaluation Inspection
Eval Date: 03-26-2021
Violations Found: No
Eval Type: Routine done by local agency
Eval Notes: Not reported
Eval Division: Los Angeles County Fire Department
Eval Program: HW
Eval Source: CERS,

Eval General Type: Compliance Evaluation Inspection
Eval Date: 03-26-2021
Violations Found: No
Eval Type: Routine done by local agency
Eval Notes: Megan Sanchez Department Manager
Eval Division: Los Angeles County Fire Department
Eval Program: HMRRP
Eval Source: CERS,

Eval General Type: Compliance Evaluation Inspection
Eval Date: 03-07-2014
Violations Found: No
Eval Type: Routine done by local agency
Eval Notes: Not reported
Eval Division: Los Angeles County Fire Department
Eval Program: HW
Eval Source: CERS,

Eval General Type: Compliance Evaluation Inspection
Eval Date: 03-23-2018
Violations Found: No
Eval Type: Routine done by local agency
Eval Notes: Marci Delgado, OP Manager
Eval Division: Los Angeles County Fire Department
Eval Program: HMRRP
Eval Source: CERS,

Affiliation:
Affiliation Type Desc: Document Preparer
Entity Name: ARCADIS U.S., Inc.
Entity Title: Not reported
Affiliation Address: Not reported
Affiliation City: Not reported
Affiliation State: Not reported
Affiliation Country: Not reported
Affiliation Zip: Not reported
Affiliation Phone: ,

Affiliation Type Desc: Environmental Contact
Entity Name: ARCADIS U.S., Inc.

HOME DEPOT #0609 (Continued) **S121776261**

Entity Title:	Not reported
Affiliation Address:	213 Court Street, Suite 700 c/o Compliance Dept.
Affiliation City:	Middletown
Affiliation State:	CT
Affiliation Country:	Not reported
Affiliation Zip:	06457
Affiliation Phone:	,

Affiliation Type Desc:	Identification Signer
Entity Name:	John Falcetti, Agent for The Home Depot
Entity Title:	Regulatory Compliance Specialist
Affiliation Address:	Not reported
Affiliation City:	Not reported
Affiliation State:	Not reported
Affiliation Country:	Not reported
Affiliation Zip:	Not reported
Affiliation Phone:	,

Affiliation Type Desc:	Legal Owner
Entity Name:	The Home Depot U.S.A., Inc.
Entity Title:	Not reported
Affiliation Address:	2455 Paces Ferry Road, C-19
Affiliation City:	Atlanta
Affiliation State:	GA
Affiliation Country:	United States
Affiliation Zip:	30339
Affiliation Phone:	(770) 433-8211,

Affiliation Type Desc:	Operator
Entity Name:	The Home Depot U.S.A., Inc.
Entity Title:	Not reported
Affiliation Address:	Not reported
Affiliation City:	Not reported
Affiliation State:	Not reported
Affiliation Country:	Not reported
Affiliation Zip:	Not reported
Affiliation Phone:	(770) 433-8211,

Affiliation Type Desc:	Property Owner
Entity Name:	THE HOME DEPOT U.S.A., INC.
Entity Title:	Not reported
Affiliation Address:	2455 Paces Ferry Road, C-19
Affiliation City:	Atlanta
Affiliation State:	GA
Affiliation Country:	United States
Affiliation Zip:	30339
Affiliation Phone:	(770) 433-8211,

Affiliation Type Desc:	CUPA District
Entity Name:	Los Angeles County Fire
Entity Title:	Not reported
Affiliation Address:	5825 Rickenbacker Road
Affiliation City:	Commerce
Affiliation State:	CA
Affiliation Country:	Not reported
Affiliation Zip:	90040-3027
Affiliation Phone:	(323) 890-4000,

HOME DEPOT #0609 (Continued) **S121776261**

Affiliation Type Desc:	Facility Mailing Address
Entity Name:	Mailing Address
Entity Title:	Not reported
Affiliation Address:	213 Court Street, Suite 700 c/o Compliance Dept.
Affiliation City:	Middletown
Affiliation State:	CT
Affiliation Country:	Not reported
Affiliation Zip:	06457
Affiliation Phone:	,

Affiliation Type Desc:	Parent Corporation
Entity Name:	The Home Depot USA, Inc.
Entity Title:	Not reported
Affiliation Address:	Not reported
Affiliation City:	Not reported
Affiliation State:	Not reported
Affiliation Country:	Not reported
Affiliation Zip:	Not reported
Affiliation Phone:	,

HWTS:

Name:	HOME DEPOT #0609
Address:	18131 GALE AVE
Address 2:	Not reported
City,State,Zip:	INDUSTRY, CA 91748
EPA ID:	CAR000168369
Inactive Date:	Not reported
Create Date:	01/05/2005
Last Act Date:	Not reported
Mailing Name:	Not reported
Mailing Address:	9950 CHEMICAL ROAD
Mailing Address 2:	Not reported
Mailing City,State,Zip:	PASADENA, TX 775070000
Owner Name:	HOME DEPOT USA
Owner Address:	2455 PACES FERRY RD
Owner Address 2:	Not reported
Owner City,State,Zip:	ATLANTA, GA 30339
Contact Name:	ASHLEY CAMPBELL
Contact Address:	9950 CHEMICAL ROAD
Contact Address 2:	Not reported
City,State,Zip:	PASADENA, TX 77507
Facility Status:	Active
Facility Type:	PERMANENT
Category:	FEDERAL
Latitude:	33.994902
Longitude:	-117.908513

NAICS:

EPA ID:	CAR000168369
Create Date:	2009-10-12 09:22:41.387
NAICS Code:	44413
NAICS Description:	Hardware Stores
Issued EPA ID Date:	2005-01-05 10:25:00
Inactive Date:	Not reported
Facility Name:	HOME DEPOT #0609
Facility Address:	18131 GALE AVE

HOME DEPOT #0609 (Continued) **S121776261**

Facility Address 2:	Not reported
Facility City:	INDUSTRY
Facility County:	Not reported
Facility State:	CA
Facility Zip:	917480000

R79 **PUENTE HILLS MGPC INC** **LUST** **S111293358**
South **17871 CASTLETON ST E** **Cortese** **N/A**
1/8-1/4 **CITY OF INDUSTRY, CA 91745** **CERS**
0.229 mi.
1210 ft. **Site 1 of 3 in cluster R**

Relative:
Higher

Actual:
439 ft.

LUST:

Name:	PUENTE HILLS MGPC INC
Address:	17871 CASTLETON ST E
City,State,Zip:	CITY OF INDUSTRY, CA 91745
Lead Agency:	LOS ANGELES RWQCB (REGION 4)
Case Type:	LUST Cleanup Site
Geo Track:	http://geotracker.waterboards.ca.gov/profile_report.asp?global_id=T10000003268
Global Id:	T10000003268
Latitude:	33.993509
Longitude:	-117.913238
Status:	Completed - Case Closed
Status Date:	02/16/2017
Case Worker:	NB
RB Case Number:	I-13032A
Local Agency:	LOS ANGELES COUNTY
File Location:	Not reported
Local Case Number:	Not reported
Potential Media Affect:	Soil
Potential Contaminants of Concern:	Gasoline
EPA Region:	9
Coordinate Source:	Manual Entry on Screens
Cuf Case:	NO
Quantity Released Gallons:	Not reported
Begin Date:	02/26/1997
Leak Reported Date:	06/24/1997
How Discovered:	Tank Closure
How Discovered Description:	Not reported
Discharge Source:	Tank
Discharge Cause:	Not reported
Stop Method:	Close and Remove Tank
Stop Description:	Not reported
No Further Action Date:	02/16/2017
CA Water Watershed Name:	San Gabriel River - Upper San Gabriel (405.20)
Dwr Groundwater Subbasin Name:	San Gabriel Valley (4-013)
Disadvantaged Community:	Disadvantaged Community
CA Enviroscreen 3 Score:	66-70%
CA Enviroscreen 4 Score:	75-80%
Military DOD Site:	No
Facility Project Subtype:	Not reported
RWQCB Region:	LOS ANGELES RWQCB (REGION 4)
Site History:	Not reported

LUST:

Global Id:	T10000003268
Contact Type:	Regional Board Caseworker - Primary Caseworker

PUENTE HILLS MGPC INC (Continued) **S111293358**

Contact Name: NHAN BAO
Organization Name: LOS ANGELES RWQCB (REGION 4)
Address: 320 WEST 4TH STREET, SUITE 200
City: LOS ANGELES
Email: nbao@waterboards.ca.gov
Phone Number: 2135766703

Global Id: T10000003268
Contact Type: Local Agency Caseworker
Contact Name: RANI IYER
Organization Name: LOS ANGELES COUNTY
Address: 900 S. FREMONT AVE.
City: ALHAMBRA
Email: riyer@dpw.lacounty.gov
Phone Number: Not reported

LUST:

Global Id: T10000003268
Action Type: RESPONSE
Date: 03/15/2012
Action: Other Report / Document

Global Id: T10000003268
Action Type: RESPONSE
Date: 02/03/2017
Action: Well Destruction Report

Global Id: T10000003268
Action Type: RESPONSE
Date: 01/26/2017
Action: Other Report / Document

Global Id: T10000003268
Action Type: RESPONSE
Date: 08/22/2016
Action: Electronic Reporting Submittal Due

Global Id: T10000003268
Action Type: ENFORCEMENT
Date: 01/10/2012
Action: Staff Letter

Global Id: T10000003268
Action Type: ENFORCEMENT
Date: 05/12/2015
Action: Staff Letter

Global Id: T10000003268
Action Type: ENFORCEMENT
Date: 03/13/2015
Action: Staff Letter

Global Id: T10000003268
Action Type: RESPONSE
Date: 01/15/2016
Action: Monitoring Report - Quarterly

PUENTE HILLS MGPC INC (Continued) **S111293358**

Global Id: T10000003268
Action Type: RESPONSE
Date: 04/15/2016
Action: Monitoring Report - Quarterly

Global Id: T10000003268
Action Type: RESPONSE
Date: 04/22/2015
Action: Soil Vapor Intrusion Investigation Workplan - Regulator Responded

Global Id: T10000003268
Action Type: RESPONSE
Date: 05/04/2016
Action: Request for Closure - Regulator Responded

Global Id: T10000003268
Action Type: ENFORCEMENT
Date: 02/16/2017
Action: Closure/No Further Action Letter

Global Id: T10000003268
Action Type: ENFORCEMENT
Date: 01/03/2017
Action: Staff Letter

Global Id: T10000003268
Action Type: RESPONSE
Date: 10/15/2015
Action: Monitoring Report - Quarterly

Global Id: T10000003268
Action Type: RESPONSE
Date: 12/17/2016
Action: Correspondence

Global Id: T10000003268
Action Type: RESPONSE
Date: 01/23/2015
Action: Other Workplan - Regulator Responded

Global Id: T10000003268
Action Type: ENFORCEMENT
Date: 09/22/2011
Action: Referral to Regional Board

Global Id: T10000003268
Action Type: ENFORCEMENT
Date: 10/17/2016
Action: Notification - Preclosure

Global Id: T10000003268
Action Type: Other
Date: 06/24/1997
Action: Leak Reported

Global Id: T10000003268
Action Type: RESPONSE

PUENTE HILLS MGPC INC (Continued) **S111293358**

Date:	07/15/2015
Action:	Soil and Water Investigation Report
Global Id:	T10000003268
Action Type:	ENFORCEMENT
Date:	07/13/2016
Action:	Staff Letter
Global Id:	T10000003268
Action Type:	Other
Date:	02/26/1997
Action:	Leak Began
Global Id:	T10000003268
Action Type:	Other
Date:	03/26/1997
Action:	Leak Discovery

LUST:

Global Id:	T10000003268
Status:	Open - Case Begin Date
Status Date:	02/26/1997
Global Id:	T10000003268
Status:	Open - Site Assessment
Status Date:	09/21/2011
Global Id:	T10000003268
Status:	Completed - Case Closed
Status Date:	02/16/2017

CORTESE:

Name:	PUENTE HILLS MGPC INC
Address:	17871 CASTLETON ST E
City,State,Zip:	CITY OF INDUSTRY, CA 91745
Region:	CORTESE
Envirostor Id:	Not reported
Global ID:	T10000003268
Site/Facility Type:	LUST CLEANUP SITE
Cleanup Status:	COMPLETED - CASE CLOSED
Status Date:	Not reported
Site Code:	Not reported
Latitude:	Not reported
Longitude:	Not reported
Owner:	Not reported
Enf Type:	Not reported
Swat R:	Not reported
Flag:	active
Order No:	Not reported
Waste Discharge System No:	Not reported
Effective Date:	Not reported
Region 2:	Not reported
WID Id:	Not reported
Solid Waste Id No:	Not reported
Waste Management Uit Name:	Not reported

PUENTE HILLS MGPC INC (Continued) **S111293358**

File Name: Active Open

CERS:

Name:	PUENTE HILLS MGPC INC
Address:	17871 CASTLETON ST E
City,State,Zip:	CITY OF INDUSTRY, CA 91745
Site ID:	214675
CERS ID:	T10000003268
CERS Description:	Leaking Underground Storage Tank Cleanup Site

Affiliation:

Affiliation Type Desc:	Local Agency Caseworker
Entity Name:	RANI IYER - LOS ANGELES COUNTY
Entity Title:	Not reported
Affiliation Address:	900 S. FREMONT AVE.
Affiliation City:	ALHAMBRA
Affiliation State:	CA
Affiliation Country:	Not reported
Affiliation Zip:	Not reported
Affiliation Phone:	,

Affiliation Type Desc:	Regional Board Caseworker
Entity Name:	NHAN BAO - LOS ANGELES RWQCB (REGION 4)
Entity Title:	Not reported
Affiliation Address:	320 WEST 4TH STREET, SUITE 200
Affiliation City:	LOS ANGELES
Affiliation State:	CA
Affiliation Country:	Not reported
Affiliation Zip:	Not reported
Affiliation Phone:	2135766703,

S80 **PACIFIC FIRE SAFETY** **CPS-SLIC** **S124564941**
NW **17788 E ROWLAND ST** **HWTS** **N/A**
1/8-1/4 **CITY OF INDUSTRY, CA 91748**
0.231 mi.
1218 ft. **Site 1 of 9 in cluster S**

Relative:
Lower

Actual:
419 ft.

CPS-SLIC:

Name:	ECOFF, ADAMS/COLTRIN
Address:	17788 E. ROWLAND ST.
City,State,Zip:	CITY OF INDUSTRY, CA 91748
Region:	STATE
Facility Status:	**Completed - Case Closed**
Status Date:	01/06/1997
Global Id:	T10000015515
Lead Agency:	LOS ANGELES RWQCB (REGION 4)
Lead Agency Case Number:	Not reported
Latitude:	34.00123
Longitude:	-117.91514
Case Type:	Cleanup Program Site
Case Worker:	WIP
Local Agency:	Not reported
RB Case Number:	105.0009
File Location:	Not reported
Potential Media Affected:	Not reported
Potential Contaminants of Concern:	Not reported
EPA Region:	9

PACIFIC FIRE SAFETY (Continued) **S124564941**

Coordinate Source:	Not reported
Cuf Case:	NO
Quantity Released Gallons:	Not reported
Begin Date:	01/01/1985
Leak Reported Date:	Not reported
How Discovered:	Not reported
How Discovered Description:	Not reported
Discharge Source:	Not reported
Discharge Cause:	Not reported
Stop Method:	Not reported
Stop Description:	Not reported
No Further Action Date:	01/06/1997
CA Water Watershed Name:	San Gabriel River - Upper San Gabriel (405.20)
Dwr Groundwater Subbasin Name:	San Gabriel Valley (4-013)
Disadvantaged Community:	Disadvantaged Community
CA Enviroscreen 3 Score:	66-70%
CA Enviroscreen 4 Score:	75-80%
Military DOD Site:	No
Facility Project Subtype:	Not reported
RWQCB Region:	LOS ANGELES RWQCB (REGION 4)
Site History:	Not reported

Click here to access the California GeoTracker records for this facility:

HWTS:

Name:	PACIFIC FIRE SAFETY
Address:	17788 E ROWLAND ST
Address 2:	Not reported
City,State,Zip:	CITY OF INDUSTRY, CA 91748
EPA ID:	CAC002249737
Inactive Date:	06/11/2001
Create Date:	06/28/2000
Last Act Date:	Not reported
Mailing Name:	Not reported
Mailing Address:	17788 E ROWLAND ST
Mailing Address 2:	Not reported
Mailing City,State,Zip:	CITY OF INDUSTRY, CA 917480000
Owner Name:	FERGUSON ENTERPRISES
Owner Address:	18825 E SAN JOSE
Owner Address 2:	Not reported
Owner City,State,Zip:	CITY OF INDUSTRY, CA 917480000
Contact Name:	SEAN CONNER-BRANCH MGR
Contact Address:	17788 E ROWLAND ST
Contact Address 2:	Not reported
City,State,Zip:	CITY OF INDUSTRY, CA 917480000
Facility Status:	Inactive
Facility Type:	TEMPORARY
Category:	STATE
Latitude:	34.001597
Longitude:	-117.918138

S81 **ECOFF, ADAMS/COLTRIN** **WIP** **S103636667**
NW **17788 E ROWLAND ST** **N/A**
1/8-1/4 **CITY OF INDUSTRY (CORPORATE NA, CA 91748**
0.231 mi.
1218 ft. **Site 2 of 9 in cluster S**

Relative:
Lower

Actual:
419 ft.

WIP:

Name:	ECOFF, ADAMS/COLTRIN
Address:	17788 E Rowland St
City,State,Zip:	CITY OF INDUSTRY (CORPORATE NAME INDUSTRY), CA 91748
Region:	4
File Number:	105.0009
File Status:	**Historical**
Staff:	JCL
Facility Suite:	Not reported

S82 **UNIVERSAL MOTION COMPONENTS** **RCRA-SQG** **1000904879**
NW **17788 ROWLAND ST** **FINDS** **CA0000148858**
1/8-1/4 **LA PUENTE, CA 91748** **ECHO**
0.231 mi.
1218 ft. **Site 3 of 9 in cluster S**

Relative:
Lower

Actual:
419 ft.

RCRA Listings:

Date Form Received by Agency:	19940314
Handler Name:	Universal Motion Components
Handler Address:	17788 ROWLAND ST
Handler City,State,Zip:	LA PUENTE, CA 91748
EPA ID:	CA0000148858
Contact Name:	KAREN GALVAN
Contact Address:	17788 ROWLAND ST
Contact City,State,Zip:	CITY OF INDUSTRY, CA 91728-1119
Contact Telephone:	818-935-1940
Contact Fax:	Not reported
Contact Email:	Not reported
Contact Title:	Not reported
EPA Region:	09
Land Type:	Private
Federal Waste Generator Description:	Small Quantity Generator
Non-Notifier:	Not reported
Biennial Report Cycle:	Not reported
Accessibility:	Not reported
Active Site Indicator:	Handler Activities
State District Owner:	Not reported
State District:	Not reported
Mailing Address:	17788 ROWLAND ST
Mailing City,State,Zip:	LA PUENTE, CA 91748
Owner Name:	Steve Ecoff
Owner Type:	Private
Operator Name:	Not reported
Operator Type:	Not reported
Short-Term Generator Activity:	No
Importer Activity:	No
Mixed Waste Generator:	No
Transporter Activity:	No
Transfer Facility Activity:	No
Recycler Activity with Storage:	No
Small Quantity On-Site Burner Exemption:	No
Smelting Melting and Refining Furnace Exemption:	No
Underground Injection Control:	No
Off-Site Waste Receipt:	No

UNIVERSAL MOTION COMPONENTS (Continued) **1000904879**

Universal Waste Indicator:	No
Universal Waste Destination Facility:	No
Federal Universal Waste:	No
Active Site State-Reg Handler:	---
Federal Facility Indicator:	Not reported
Hazardous Secondary Material Indicator:	NN
Sub-Part K Indicator:	Not reported
2018 GPRA Permit Baseline:	Not on the Baseline
2018 GPRA Renewals Baseline:	Not on the Baseline
202 GPRA Corrective Action Baseline:	No
Subject to Corrective Action Universe:	No
Non-TSDFs Where RCRA CA has Been Imposed Universe:	No
Corrective Action Priority Ranking:	No NCAPS ranking
Environmental Control Indicator:	No
Institutional Control Indicator:	No
Human Exposure Controls Indicator:	N/A
Groundwater Controls Indicator:	N/A
Significant Non-Complier Universe:	No
Unaddressed Significant Non-Complier Universe:	No
Addressed Significant Non-Complier Universe:	No
Significant Non-Complier With a Compliance Schedule Universe:	No
Financial Assurance Required:	Not reported
Handler Date of Last Change:	20020627
Recognized Trader-Importer:	No
Recognized Trader-Exporter:	No
Importer of Spent Lead Acid Batteries:	No
Exporter of Spent Lead Acid Batteries:	No
Recycler Activity Without Storage:	Not reported
Manifest Broker:	Not reported
Sub-Part P Indicator:	No

Handler - Owner Operator:

Owner/Operator Indicator:	Owner
Owner/Operator Name: STEVE ECOFF	
Legal Status:	Private
Date Became Current:	Not reported
Date Ended Current:	Not reported
Owner/Operator Address:	442 GLENWOOD DR
Owner/Operator City,State,Zip:	OXNARD, CA 93050
Owner/Operator Telephone:	805-983-1223
Owner/Operator Telephone Ext:	Not reported
Owner/Operator Fax:	Not reported
Owner/Operator Email:	Not reported

Historic Generators:

Receive Date:	19940314
Handler Name:	UNIVERSAL MOTION COMPONENTS
Federal Waste Generator Description:	Small Quantity Generator
State District Owner:	Not reported
Large Quantity Handler of Universal Waste:	No
Recognized Trader Importer:	No
Recognized Trader Exporter:	No
Spent Lead Acid Battery Importer:	No
Spent Lead Acid Battery Exporter:	No
Current Record:	Yes

UNIVERSAL MOTION COMPONENTS (Continued) **1000904879**

Non Storage Recycler Activity: Not reported
Electronic Manifest Broker: Not reported

List of NAICS Codes and Descriptions:
NAICS Codes: No NAICS Codes Found

Facility Has Received Notices of Violations:
Violations: No Violations Found

Evaluation Action Summary:
Evaluations: No Evaluations Found

FINDS:
Registry ID: 110006465789

Click Here for FRS Facility Detail Report:

Environmental Interest/Information System:
RCRAInfo is a national information system that supports the Resource Conservation and Recovery Act (RCRA) program through the tracking of events and activities related to facilities that generate, transport, and treat, store, or dispose of hazardous waste. RCRAInfo allows RCRA program staff to track the notification, permit, compliance, and corrective action activities required under RCRA.

Click this hyperlink while viewing on your computer to access additional FINDS: detail in the EDR Site Report.

ECHO:
Envid: 1000904879
Registry ID: 110006465789
DFR URL: http://echo.epa.gov/detailed-facility-report?fid=110006465789
Name: UNIVERSAL MOTION COMPONENTS
Address: 17788 ROWLAND ST
City,State,Zip: LA PUENTE, CA 91748

S83 **J & L FOOD, INC.** **CPS-SLIC** **S106764864**
NW **17786 ROWLAND ST.** **WIP** **N/A**
1/8-1/4 **CITY OF INDUSTRY, CA 91748**
0.233 mi.
1229 ft. **Site 4 of 9 in cluster S**

Relative:
Lower
Actual:
420 ft.

CPS-SLIC:
Name: J & L FOOD, INC.
Address: 17786 ROWLAND ST.
City,State,Zip: CITY OF INDUSTRY, CA 91748
Region: STATE
Facility Status: **Completed - Case Closed**
Status Date: 01/01/1996
Global Id: T10000015617
Lead Agency: LOS ANGELES RWQCB (REGION 4)
Lead Agency Case Number: Not reported
Latitude: 34.00103
Longitude: -117.91526
Case Type: Cleanup Program Site
Case Worker: WIP

J & L FOOD, INC. (Continued) **S106764864**

Local Agency:	Not reported
RB Case Number:	105.0136
File Location:	Not reported
Potential Media Affected:	Not reported
Potential Contaminants of Concern:	Not reported
EPA Region:	9
Coordinate Source:	Not reported
Cuf Case:	NO
Quantity Released Gallons:	Not reported
Begin Date:	01/01/1985
Leak Reported Date:	Not reported
How Discovered:	Not reported
How Discovered Description:	Not reported
Discharge Source:	Not reported
Discharge Cause:	Not reported
Stop Method:	Not reported
Stop Description:	Not reported
No Further Action Date:	01/01/1996
CA Water Watershed Name:	San Gabriel River - Upper San Gabriel (405.20)
Dwr Groundwater Subbasin Name:	San Gabriel Valley (4-013)
Disadvantaged Community:	Disadvantaged Community
CA Enviroscreen 3 Score:	66-70%
CA Enviroscreen 4 Score:	75-80%
Military DOD Site:	No
Facility Project Subtype:	Not reported
RWQCB Region:	LOS ANGELES RWQCB (REGION 4)
Site History:	Not reported

Click here to access the California GeoTracker records for this facility:

WIP:

Name:	J & L FOOD, INC.
Address:	17786 Rowland St
City,State,Zip:	CITY OF INDUSTRY (CORPORATE NAME INDUSTRY), CA 91748
Region:	4
File Number:	105.0136
File Status:	**Historical**
Staff:	UNIDENTIFIED
Facility Suite:	Not reported

R84 **MALIBU GRAND PRIX** **HIST CORTESE** **S105024203**
South **17871 CASTELTON** **N/A**
1/8-1/4 **INDUSTRY, CA 91744**
0.235 mi.
1242 ft. **Site 2 of 3 in cluster R**

Relative:
Higher

Actual:
439 ft.

HIST CORTESE:

edr_fname:	MALIBU GRAND PRIX
edr_fadd1:	17871 CASTELTON
City,State,Zip:	INDUSTRY, CA 91744
Region:	CORTESE
Facility County Code:	19
Reg By:	LTNKA
Reg Id:	I-13032

O85 ENE 1/8-1/4 0.236 mi. 1247 ft.

KION PRINTING INC.
18130 ROWLAND ST
CITY OF INDUSTRY, CA 91748

Site 2 of 5 in cluster O

RCRA NonGen / NLR **1000686608**
EMI **CAD983639436**

Relative: Higher

Actual: 432 ft.

RCRA Listings:

Date Form Received by Agency:	20100913
Handler Name:	Kion Printing Inc.
Handler Address:	18130 ROWLAND ST
Handler City,State,Zip:	CITY OF INDUSTRY, CA 91748
EPA ID:	CAD983639436
Contact Name:	ALEXANDER CU
Contact Address:	1118 CREST VISTA DR
Contact City,State,Zip:	MONTEREY PARK, CA 91754
Contact Telephone:	818-913-8918
Contact Fax:	818-913-9033
Contact Email:	Not reported
Contact Title:	OWNER
EPA Region:	09
Land Type:	Private
Federal Waste Generator Description:	Not a generator, verified
Non-Notifier:	Not reported
Biennial Report Cycle:	Not reported
Accessibility:	Not reported
Active Site Indicator:	Not reported
State District Owner:	Not reported
State District:	Not reported
Mailing Address:	1118 CREST VISTA DR
Mailing City,State,Zip:	MONTEREY PARK, CA 91754
Owner Name:	Alexander Chu
Owner Type:	Private
Operator Name:	Victor Lau
Operator Type:	Private
Short-Term Generator Activity:	No
Importer Activity:	No
Mixed Waste Generator:	No
Transporter Activity:	No
Transfer Facility Activity:	No
Recycler Activity with Storage:	No
Small Quantity On-Site Burner Exemption:	No
Smelting Melting and Refining Furnace Exemption:	No
Underground Injection Control:	No
Off-Site Waste Receipt:	No
Universal Waste Indicator:	No
Universal Waste Destination Facility:	No
Federal Universal Waste:	No
Active Site State-Reg Handler:	---
Federal Facility Indicator:	Not reported
Hazardous Secondary Material Indicator:	NN
Sub-Part K Indicator:	Not reported
2018 GPRA Permit Baseline:	Not on the Baseline
2018 GPRA Renewals Baseline:	Not on the Baseline
202 GPRA Corrective Action Baseline:	No
Subject to Corrective Action Universe:	No
Non-TSDFs Where RCRA CA has Been Imposed Universe:	No
Corrective Action Priority Ranking:	No NCAPS ranking
Environmental Control Indicator:	No
Institutional Control Indicator:	No

KION PRINTING INC. (Continued) **1000686608**

Human Exposure Controls Indicator:	N/A
Groundwater Controls Indicator:	N/A
Significant Non-Complier Universe:	No
Unaddressed Significant Non-Complier Universe:	No
Addressed Significant Non-Complier Universe:	No
Significant Non-Complier With a Compliance Schedule Universe:	No
Financial Assurance Required:	Not reported
Handler Date of Last Change:	20100914
Recognized Trader-Importer:	No
Recognized Trader-Exporter:	No
Importer of Spent Lead Acid Batteries:	No
Exporter of Spent Lead Acid Batteries:	No
Recycler Activity Without Storage:	Not reported
Manifest Broker:	Not reported
Sub-Part P Indicator:	No

Biennial: List of Years
Year: 2001

Click Here for Biennial Reporting System Data:

Hazardous Waste Summary:
Waste Code: D001
Waste Description: IGNITABLE WASTE

Handler - Owner Operator:

Owner/Operator Indicator:	Owner
Owner/Operator Name: ALEXANDER CHU	
Legal Status:	Private
Date Became Current:	19820501
Date Ended Current:	Not reported
Owner/Operator Address:	Not reported
Owner/Operator City,State,Zip:	Not reported
Owner/Operator Telephone:	Not reported
Owner/Operator Telephone Ext:	Not reported
Owner/Operator Fax:	Not reported
Owner/Operator Email:	Not reported

Owner/Operator Indicator:	Operator
Owner/Operator Name: VICTOR LAU	
Legal Status:	Private
Date Became Current:	19820501
Date Ended Current:	Not reported
Owner/Operator Address:	Not reported
Owner/Operator City,State,Zip:	Not reported
Owner/Operator Telephone:	Not reported
Owner/Operator Telephone Ext:	Not reported
Owner/Operator Fax:	Not reported
Owner/Operator Email:	Not reported

Owner/Operator Indicator:	Owner
Owner/Operator Name: ALEXANDER CU AND VICTOR LAU	
Legal Status:	Private
Date Became Current:	Not reported
Date Ended Current:	Not reported
Owner/Operator Address:	18130 ROWLAND ST

KION PRINTING INC. (Continued) **1000686608**

Owner/Operator City,State,Zip: CITY OF INDUSTRY, CA 91748
Owner/Operator Telephone: 818-913-8918
Owner/Operator Telephone Ext: Not reported
Owner/Operator Fax: Not reported
Owner/Operator Email: Not reported

Owner/Operator Indicator: Owner
Owner/Operator Name: ALEXANDER CHU
Legal Status: Private
Date Became Current: 19820501
Date Ended Current: Not reported
Owner/Operator Address: Not reported
Owner/Operator City,State,Zip: Not reported
Owner/Operator Telephone: Not reported
Owner/Operator Telephone Ext: Not reported
Owner/Operator Fax: Not reported
Owner/Operator Email: Not reported

Owner/Operator Indicator: Owner
Owner/Operator Name: ALEXANDER CHU
Legal Status: Private
Date Became Current: 19820501
Date Ended Current: Not reported
Owner/Operator Address: Not reported
Owner/Operator City,State,Zip: Not reported
Owner/Operator Telephone: Not reported
Owner/Operator Telephone Ext: Not reported
Owner/Operator Fax: Not reported
Owner/Operator Email: Not reported

Owner/Operator Indicator: Operator
Owner/Operator Name: VICTOR LAU
Legal Status: Private
Date Became Current: 19820501
Date Ended Current: Not reported
Owner/Operator Address: Not reported
Owner/Operator City,State,Zip: Not reported
Owner/Operator Telephone: Not reported
Owner/Operator Telephone Ext: Not reported
Owner/Operator Fax: Not reported
Owner/Operator Email: Not reported

Owner/Operator Indicator: Operator
Owner/Operator Name: VICTOR LAU
Legal Status: Private
Date Became Current: 19820501
Date Ended Current: Not reported
Owner/Operator Address: Not reported
Owner/Operator City,State,Zip: Not reported
Owner/Operator Telephone: Not reported
Owner/Operator Telephone Ext: Not reported
Owner/Operator Fax: Not reported
Owner/Operator Email: Not reported

Historic Generators:
Receive Date: 20020415
Handler Name: KION PRINTING INC.

KION PRINTING INC. (Continued) **1000686608**

Federal Waste Generator Description:	Small Quantity Generator
State District Owner:	Not reported
Large Quantity Handler of Universal Waste:	No
Recognized Trader Importer:	No
Recognized Trader Exporter:	No
Spent Lead Acid Battery Importer:	No
Spent Lead Acid Battery Exporter:	No
Current Record:	No
Non Storage Recycler Activity:	Not reported
Electronic Manifest Broker:	Not reported

Receive Date:	19920623
Handler Name: KION PRINTING INC	
Federal Waste Generator Description:	Small Quantity Generator
State District Owner:	Not reported
Large Quantity Handler of Universal Waste:	No
Recognized Trader Importer:	No
Recognized Trader Exporter:	No
Spent Lead Acid Battery Importer:	No
Spent Lead Acid Battery Exporter:	No
Current Record:	No
Non Storage Recycler Activity:	Not reported
Electronic Manifest Broker:	Not reported

Receive Date:	20100913
Handler Name: KION PRINTING INC.	
Federal Waste Generator Description:	Not a generator, verified
State District Owner:	Not reported
Large Quantity Handler of Universal Waste:	No
Recognized Trader Importer:	No
Recognized Trader Exporter:	No
Spent Lead Acid Battery Importer:	No
Spent Lead Acid Battery Exporter:	No
Current Record:	Yes
Non Storage Recycler Activity:	Not reported
Electronic Manifest Broker:	Not reported

Receive Date:	20020415
Handler Name: KION PRINTING INC.	
Federal Waste Generator Description:	Large Quantity Generator
State District Owner:	Not reported
Large Quantity Handler of Universal Waste:	No
Recognized Trader Importer:	No
Recognized Trader Exporter:	No
Spent Lead Acid Battery Importer:	No
Spent Lead Acid Battery Exporter:	No
Current Record:	No
Non Storage Recycler Activity:	Not reported
Electronic Manifest Broker:	Not reported

List of NAICS Codes and Descriptions:

NAICS Code:	32311
NAICS Description:	PRINTING

NAICS Code:	323117
NAICS Description:	BOOKS PRINTING

KION PRINTING INC. (Continued) **1000686608**

Has the Facility Received Notices of Violations:

Found Violation:	Yes
Agency Which Determined Violation:	State
Violation Short Description:	Generators - General
Date Violation was Determined:	20060530
Actual Return to Compliance Date:	Not reported
Return to Compliance Qualifier:	Not reported
Violation Responsible Agency:	State
Scheduled Compliance Date:	Not reported
Enforcement Identifier:	Not reported
Date of Enforcement Action:	Not reported
Enforcement Responsible Agency:	Not reported
Enforcement Docket Number:	Not reported
Enforcement Attorney:	Not reported
Corrective Action Component:	Not reported
Appeal Initiated Date:	Not reported
Appeal Resolution Date:	Not reported
Disposition Status Date:	Not reported
Disposition Status:	Not reported
Disposition Status Description:	Not reported
Consent/Final Order Sequence Number:	Not reported
Consent/Final Order Respondent Name:	Not reported
Consent/Final Order Lead Agency:	Not reported
Enforcement Type:	Not reported
Enforcement Responsible Person:	Not reported
Enforcement Responsible Sub-Organization:	Not reported
SEP Sequence Number:	Not reported
SEP Expenditure Amount:	Not reported
SEP Scheduled Completion Date:	Not reported
SEP Actual Date:	Not reported
SEP Defaulted Date:	Not reported
SEP Type:	Not reported
SEP Type Description:	Not reported
Proposed Amount:	Not reported
Final Monetary Amount:	Not reported
Paid Amount:	Not reported
Final Count:	Not reported
Final Amount:	Not reported

Evaluation Action Summary:

Evaluation Date:	20060530
Evaluation Responsible Agency:	Local
Found Violation:	Yes
Evaluation Type Description:	COMPLIANCE EVALUATION INSPECTION ON-SITE
Evaluation Responsible Person Identifier:	Not reported
Evaluation Responsible Sub-Organization:	Not reported
Actual Return to Compliance Date:	Not reported
Scheduled Compliance Date:	Not reported
Date of Request:	Not reported
Date Response Received:	Not reported
Request Agency:	Not reported
Former Citation:	Not reported

EMI:

Name:	KION PRINTING INC

KION PRINTING INC. (Continued) **1000686608**

Address:	18130 ROWLAND ST
City,State,Zip:	INDUSTRY, CA 917480000
Year:	1993
County Code:	19
Air Basin:	SC
Facility ID:	87716
Air District Name:	SC
SIC Code:	2752
Air District Name:	SOUTH COAST AQMD
Community Health Air Pollution Info System:	Not reported
Consolidated Emission Reporting Rule:	Not reported
Total Organic Hydrocarbon Gases Tons/Yr:	12
Reactive Organic Gases Tons/Yr:	10
Carbon Monoxide Emissions Tons/Yr:	0
NOX - Oxides of Nitrogen Tons/Yr:	0
SOX - Oxides of Sulphur Tons/Yr:	0
Particulate Matter Tons/Yr:	0
Part. Matter 10 Micrometers and Smllr Tons/Yr:	0

Name:	KION PRINTING INC
Address:	18130 ROWLAND ST
City,State,Zip:	INDUSTRY, CA 917480000
Year:	1995
County Code:	19
Air Basin:	SC
Facility ID:	87716
Air District Name:	SC
SIC Code:	2752
Air District Name:	SOUTH COAST AQMD
Community Health Air Pollution Info System:	Not reported
Consolidated Emission Reporting Rule:	Not reported
Total Organic Hydrocarbon Gases Tons/Yr:	12
Reactive Organic Gases Tons/Yr:	10
Carbon Monoxide Emissions Tons/Yr:	0
NOX - Oxides of Nitrogen Tons/Yr:	0
SOX - Oxides of Sulphur Tons/Yr:	0
Particulate Matter Tons/Yr:	0
Part. Matter 10 Micrometers and Smllr Tons/Yr:	0

Name:	KION PRINTING INC
Address:	18130 ROWLAND ST
City,State,Zip:	INDUSTRY, CA 917480000
Year:	1996
County Code:	19
Air Basin:	SC
Facility ID:	87716
Air District Name:	SC
SIC Code:	2752
Air District Name:	SOUTH COAST AQMD
Community Health Air Pollution Info System:	Not reported
Consolidated Emission Reporting Rule:	Not reported
Total Organic Hydrocarbon Gases Tons/Yr:	13
Reactive Organic Gases Tons/Yr:	12
Carbon Monoxide Emissions Tons/Yr:	0
NOX - Oxides of Nitrogen Tons/Yr:	0
SOX - Oxides of Sulphur Tons/Yr:	0
Particulate Matter Tons/Yr:	0

KION PRINTING INC. (Continued) **1000686608**

Part. Matter 10 Micrometers and Smllr Tons/Yr:0

Name:	KION PRINTING INC
Address:	18130 ROWLAND ST
City,State,Zip:	INDUSTRY, CA 917480000
Year:	1997
County Code:	19
Air Basin:	SC
Facility ID:	87716
Air District Name:	SC
SIC Code:	2752
Air District Name:	SOUTH COAST AQMD
Community Health Air Pollution Info System:	Not reported
Consolidated Emission Reporting Rule:	Not reported
Total Organic Hydrocarbon Gases Tons/Yr:	16
Reactive Organic Gases Tons/Yr:	16
Carbon Monoxide Emissions Tons/Yr:	0
NOX - Oxides of Nitrogen Tons/Yr:	0
SOX - Oxides of Sulphur Tons/Yr:	0
Particulate Matter Tons/Yr:	0
Part. Matter 10 Micrometers and Smllr Tons/Yr:	0

Name:	KION PRINTING INC
Address:	18130 ROWLAND ST
City,State,Zip:	INDUSTRY, CA 917480000
Year:	1998
County Code:	19
Air Basin:	SC
Facility ID:	87716
Air District Name:	SC
SIC Code:	2752
Air District Name:	SOUTH COAST AQMD
Community Health Air Pollution Info System:	Not reported
Consolidated Emission Reporting Rule:	Not reported
Total Organic Hydrocarbon Gases Tons/Yr:	16
Reactive Organic Gases Tons/Yr:	16
Carbon Monoxide Emissions Tons/Yr:	0
NOX - Oxides of Nitrogen Tons/Yr:	0
SOX - Oxides of Sulphur Tons/Yr:	0
Particulate Matter Tons/Yr:	0
Part. Matter 10 Micrometers and Smllr Tons/Yr:	0

Name:	KION PRINTING INC
Address:	18130 ROWLAND ST
City,State,Zip:	INDUSTRY, CA 917480000
Year:	1999
County Code:	19
Air Basin:	SC
Facility ID:	87716
Air District Name:	SC
SIC Code:	2752
Air District Name:	SOUTH COAST AQMD
Community Health Air Pollution Info System:	Not reported
Consolidated Emission Reporting Rule:	Not reported
Total Organic Hydrocarbon Gases Tons/Yr:	16
Reactive Organic Gases Tons/Yr:	16
Carbon Monoxide Emissions Tons/Yr:	0

KION PRINTING INC. (Continued) **1000686608**

NOX - Oxides of Nitrogen Tons/Yr:	0
SOX - Oxides of Sulphur Tons/Yr:	0
Particulate Matter Tons/Yr:	0
Part. Matter 10 Micrometers and Smllr Tons/Yr:	0

Name:	KION PRINTING INC
Address:	18130 ROWLAND ST
City,State,Zip:	INDUSTRY, CA 917480000
Year:	2000
County Code:	19
Air Basin:	SC
Facility ID:	87716
Air District Name:	SC
SIC Code:	2752
Air District Name:	SOUTH COAST AQMD
Community Health Air Pollution Info System:	Not reported
Consolidated Emission Reporting Rule:	Not reported
Total Organic Hydrocarbon Gases Tons/Yr:	16
Reactive Organic Gases Tons/Yr:	16
Carbon Monoxide Emissions Tons/Yr:	0
NOX - Oxides of Nitrogen Tons/Yr:	0
SOX - Oxides of Sulphur Tons/Yr:	0
Particulate Matter Tons/Yr:	0
Part. Matter 10 Micrometers and Smllr Tons/Yr:	0

Name:	KION PRINTING, INC.
Address:	18130 ROWLAND ST.
City,State,Zip:	INDUSTRY, CA 917480000
Year:	2001
County Code:	19
Air Basin:	SC
Facility ID:	87716
Air District Name:	SC
SIC Code:	2752
Air District Name:	SOUTH COAST AQMD
Community Health Air Pollution Info System:	Y
Consolidated Emission Reporting Rule:	B
Total Organic Hydrocarbon Gases Tons/Yr:	11
Reactive Organic Gases Tons/Yr:	11
Carbon Monoxide Emissions Tons/Yr:	0
NOX - Oxides of Nitrogen Tons/Yr:	0
SOX - Oxides of Sulphur Tons/Yr:	0
Particulate Matter Tons/Yr:	0
Part. Matter 10 Micrometers and Smllr Tons/Yr:	0

Name:	KION PRINTING INC
Address:	18130 ROWLAND ST
City,State,Zip:	CITY OF INDUSTRY, CA 917480000
Year:	2002
County Code:	19
Air Basin:	SC
Facility ID:	87716
Air District Name:	SC
SIC Code:	2752
Air District Name:	SOUTH COAST AQMD
Community Health Air Pollution Info System:	Not reported
Consolidated Emission Reporting Rule:	Not reported

KION PRINTING INC. (Continued) **1000686608**

Total Organic Hydrocarbon Gases Tons/Yr:	1
Reactive Organic Gases Tons/Yr:	1
Carbon Monoxide Emissions Tons/Yr:	0
NOX - Oxides of Nitrogen Tons/Yr:	0
SOX - Oxides of Sulphur Tons/Yr:	0
Particulate Matter Tons/Yr:	0
Part. Matter 10 Micrometers and Smllr Tons/Yr:	0

Name:	KION PRINTING INC
Address:	18130 ROWLAND ST
City,State,Zip:	CITY OF INDUSTRY, CA 917480000
Year:	2003
County Code:	19
Air Basin:	SC
Facility ID:	87716
Air District Name:	SC
SIC Code:	2752
Air District Name:	SOUTH COAST AQMD
Community Health Air Pollution Info System:	Not reported
Consolidated Emission Reporting Rule:	Not reported
Total Organic Hydrocarbon Gases Tons/Yr:	1
Reactive Organic Gases Tons/Yr:	1
Carbon Monoxide Emissions Tons/Yr:	0
NOX - Oxides of Nitrogen Tons/Yr:	0
SOX - Oxides of Sulphur Tons/Yr:	0
Particulate Matter Tons/Yr:	0
Part. Matter 10 Micrometers and Smllr Tons/Yr:	0

Name:	KION PRINTING INC
Address:	18130 ROWLAND ST
City,State,Zip:	CITY OF INDUSTRY, CA 917480000
Year:	2004
County Code:	19
Air Basin:	SC
Facility ID:	87716
Air District Name:	SC
SIC Code:	2752
Air District Name:	SOUTH COAST AQMD
Community Health Air Pollution Info System:	Y
Consolidated Emission Reporting Rule:	Not reported
Total Organic Hydrocarbon Gases Tons/Yr:	1.47812
Reactive Organic Gases Tons/Yr:	1.46
Carbon Monoxide Emissions Tons/Yr:	0
NOX - Oxides of Nitrogen Tons/Yr:	0
SOX - Oxides of Sulphur Tons/Yr:	0
Particulate Matter Tons/Yr:	0
Part. Matter 10 Micrometers and Smllr Tons/Yr:	0

Name:	KION PRINTING INC
Address:	18130 ROWLAND ST
City,State,Zip:	CITY OF INDUSTRY, CA 917480000
Year:	2005
County Code:	19
Air Basin:	SC
Facility ID:	87716
Air District Name:	SC
SIC Code:	2752

KION PRINTING INC. (Continued) **1000686608**

Air District Name:	SOUTH COAST AQMD
Community Health Air Pollution Info System:	Not reported
Consolidated Emission Reporting Rule:	Not reported
Total Organic Hydrocarbon Gases Tons/Yr:	6.73513
Reactive Organic Gases Tons/Yr:	4.83296244
Carbon Monoxide Emissions Tons/Yr:	0
NOX - Oxides of Nitrogen Tons/Yr:	0
SOX - Oxides of Sulphur Tons/Yr:	0
Particulate Matter Tons/Yr:	0
Part. Matter 10 Micrometers and Smllr Tons/Yr:	0

Name:	KION PRINTING INC
Address:	18130 ROWLAND ST
City,State,Zip:	CITY OF INDUSTRY, CA 917480000
Year:	2006
County Code:	19
Air Basin:	SC
Facility ID:	87716
Air District Name:	SC
SIC Code:	2752
Air District Name:	SOUTH COAST AQMD
Community Health Air Pollution Info System:	Not reported
Consolidated Emission Reporting Rule:	Not reported
Total Organic Hydrocarbon Gases Tons/Yr:	5.508330347201133717
Reactive Organic Gases Tons/Yr:	5.191
Carbon Monoxide Emissions Tons/Yr:	0
NOX - Oxides of Nitrogen Tons/Yr:	0
SOX - Oxides of Sulphur Tons/Yr:	0
Particulate Matter Tons/Yr:	0
Part. Matter 10 Micrometers and Smllr Tons/Yr:	0

Name:	KION PRINTING INC
Address:	18130 ROWLAND ST
City,State,Zip:	CITY OF INDUSTRY, CA 917480000
Year:	2007
County Code:	19
Air Basin:	SC
Facility ID:	87716
Air District Name:	SC
SIC Code:	2752
Air District Name:	SOUTH COAST AQMD
Community Health Air Pollution Info System:	Not reported
Consolidated Emission Reporting Rule:	Not reported
Total Organic Hydrocarbon Gases Tons/Yr:	5.508330347201133717
Reactive Organic Gases Tons/Yr:	5.191
Carbon Monoxide Emissions Tons/Yr:	0
NOX - Oxides of Nitrogen Tons/Yr:	0
SOX - Oxides of Sulphur Tons/Yr:	0
Particulate Matter Tons/Yr:	0
Part. Matter 10 Micrometers and Smllr Tons/Yr:	0

Name:	KION PRINTING INC
Address:	18130 ROWLAND ST
City,State,Zip:	CITY OF INDUSTRY, CA 91748
Year:	2008
County Code:	19
Air Basin:	SC

KION PRINTING INC. (Continued) **1000686608**

Facility ID:	87716
Air District Name:	SC
SIC Code:	2759
Air District Name:	SOUTH COAST AQMD
Community Health Air Pollution Info System:	Not reported
Consolidated Emission Reporting Rule:	Not reported
Total Organic Hydrocarbon Gases Tons/Yr:	1.549186152444579410
Reactive Organic Gases Tons/Yr:	1.54
Carbon Monoxide Emissions Tons/Yr:	0
NOX - Oxides of Nitrogen Tons/Yr:	0
SOX - Oxides of Sulphur Tons/Yr:	0
Particulate Matter Tons/Yr:	0
Part. Matter 10 Micrometers and Smllr Tons/Yr:	0

Name:	KION PRINTING INC
Address:	18130 ROWLAND ST
City,State,Zip:	INDUSTRY, CA 91748
Year:	2009
County Code:	19
Air Basin:	SC
Facility ID:	87716
Air District Name:	SC
SIC Code:	2759
Air District Name:	SOUTH COAST AQMD
Community Health Air Pollution Info System:	Not reported
Consolidated Emission Reporting Rule:	Not reported
Total Organic Hydrocarbon Gases Tons/Yr:	1.9409009009009
Reactive Organic Gases Tons/Yr:	1.9299999999999999
Carbon Monoxide Emissions Tons/Yr:	0
NOX - Oxides of Nitrogen Tons/Yr:	0
SOX - Oxides of Sulphur Tons/Yr:	0
Particulate Matter Tons/Yr:	0
Part. Matter 10 Micrometers and Smllr Tons/Yr:	0

S86 **EQUIPMENT STORAGE YARD** **HIST UST** **S118409759**
NW **17760 E ROWLAND** **N/A**
1/8-1/4 **CITY OF INDUSTRY, CA 91744**
0.239 mi.
1261 ft. **Site 5 of 9 in cluster S**

Relative:
Higher

Actual:
422 ft.

HIST UST:

Name:	EQUIPMENT STORAGE YARD
Address:	17760 E ROWLAND
City,State,Zip:	CITY OF INDUSTRY, CA 91744
File Number:	0002698b
URL:	https://documents.geotracker.waterboards.ca.gov/ustpdfs/pdf/0002698b.pdf
Region:	Not reported
Facility ID:	Not reported
Facility Type:	Not reported
Other Type:	Not reported
Contact Name:	Not reported
Telephone:	Not reported
Owner Name:	Not reported
Owner Address:	Not reported
Owner City,St,Zip:	Not reported
Total Tanks:	Not reported
Tank Num:	Not reported

EQUIPMENT STORAGE YARD (Continued) **S118409759**

Container Num:	Not reported
Year Installed:	Not reported
Tank Capacity:	Not reported
Tank Used for:	Not reported
Type of Fuel:	Not reported
Container Construction Thickness:	Not reported
Leak Detection:	Not reported

Click here for Geo Tracker PDF:

T87 **ARCHITECTURAL FLOOR CO.** **CPS-SLIC** **S106764978**
North **914 S. AJAX AVE. SUITE B** **WIP** **N/A**
1/8-1/4 **CITY OF INDUSTRY, CA 91748**
0.240 mi.
1268 ft. **Site 1 of 4 in cluster T**

Relative:
Lower

Actual:
399 ft.

CPS-SLIC:

Name:	ARCHITECTURAL FLOOR CO.
Address:	914 S. AJAX AVE. SUITE B
City,State,Zip:	CITY OF INDUSTRY, CA 91748
Region:	STATE
Facility Status:	**Completed - Case Closed**
Status Date:	04/10/1989
Global Id:	T10000015766
Lead Agency:	LOS ANGELES RWQCB (REGION 4)
Lead Agency Case Number:	Not reported
Latitude:	34.00262
Longitude:	-117.91213
Case Type:	Cleanup Program Site
Case Worker:	WIP
Local Agency:	Not reported
RB Case Number:	105.0320
File Location:	Not reported
Potential Media Affected:	Not reported
Potential Contaminants of Concern:	Not reported
EPA Region:	9
Coordinate Source:	Not reported
Cuf Case:	NO
Quantity Released Gallons:	Not reported
Begin Date:	01/01/1985
Leak Reported Date:	Not reported
How Discovered:	Not reported
How Discovered Description:	Not reported
Discharge Source:	Not reported
Discharge Cause:	Not reported
Stop Method:	Not reported
Stop Description:	Not reported
No Further Action Date:	04/10/1989
CA Water Watershed Name:	San Gabriel River - Upper San Gabriel (405.20)
Dwr Groundwater Subbasin Name:	San Gabriel Valley (4-013)
Disadvantaged Community:	Disadvantaged Community
CA Enviroscreen 3 Score:	66-70%
CA Enviroscreen 4 Score:	75-80%
Military DOD Site:	No
Facility Project Subtype:	Not reported
RWQCB Region:	LOS ANGELES RWQCB (REGION 4)
Site History:	Not reported

ARCHITECTURAL FLOOR CO. (Continued) **S106764978**

Click here to access the California GeoTracker records for this facility:

WIP:

Name:	ARCHITECTURAL FLOOR CO
Address:	914 S Ajax Ave
City,State,Zip:	CITY OF INDUSTRY (CORPORATE NAME INDUSTRY), CA 91748
Region:	4
File Number:	105.0320
File Status:	**Historical**
Staff:	ACARLOS
Facility Suite:	B

T88 **88 AJAX LLC** **CPS-SLIC** **S113170251**
North **914 AJAX AVE** **HAZNET** **N/A**
1/8-1/4 **CITY OF INDUSTRY, CA 91748** **HWTS**
0.240 mi.
1268 ft. **Site 2 of 4 in cluster T**

Relative:
Lower

Actual:
399 ft.

CPS-SLIC:

Name:	CAL-FIA, INC.
Address:	914 AJAX AVE.
City,State,Zip:	CITY OF INDUSTRY, CA 91748
Region:	STATE
Facility Status:	**Completed - Case Closed**
Status Date:	04/10/1989
Global Id:	T10000015657
Lead Agency:	LOS ANGELES RWQCB (REGION 4)
Lead Agency Case Number:	Not reported
Latitude:	34.00262
Longitude:	-117.91213
Case Type:	Cleanup Program Site
Case Worker:	WIP
Local Agency:	Not reported
RB Case Number:	105.0177
File Location:	Not reported
Potential Media Affected:	Not reported
Potential Contaminants of Concern:	Not reported
EPA Region:	9
Coordinate Source:	Not reported
Cuf Case:	NO
Quantity Released Gallons:	Not reported
Begin Date:	01/01/1985
Leak Reported Date:	Not reported
How Discovered:	Not reported
How Discovered Description:	Not reported
Discharge Source:	Not reported
Discharge Cause:	Not reported
Stop Method:	Not reported
Stop Description:	Not reported
No Further Action Date:	04/10/1989
CA Water Watershed Name:	San Gabriel River - Upper San Gabriel (405.20)
Dwr Groundwater Subbasin Name:	San Gabriel Valley (4-013)
Disadvantaged Community:	Disadvantaged Community
CA Enviroscreen 3 Score:	66-70%
CA Enviroscreen 4 Score:	75-80%
Military DOD Site:	No

88 AJAX LLC (Continued) **S113170251**

Facility Project Subtype: Not reported
RWQCB Region: LOS ANGELES RWQCB (REGION 4)
Site History: Not reported

Click here to access the California GeoTracker records for this facility:

HAZNET:
Name: 88 AJAX LLC
Address: 914 AJAX AVE
Address 2: Not reported
City,State,Zip: CITY OF INDUSTRY, CA 917480000
Contact: Mr David Tsoong, Owner
Telephone: 9497565555
Mailing Name: Not reported
Mailing Address: 914 Ajax Ave

Year: 1998
Gepaid: CAP000043448
TSD EPA ID: CAT080033681
CA Waste Code: 122 - Alkaline solution without metals pH >= 12.5
Disposal Method: R01 - Recycler
Tons: 0.8715

Year: 1998
Gepaid: CAP000043448
TSD EPA ID: CAT080013352
CA Waste Code: 331 - Off-specification, aged or surplus organics
Disposal Method: R01 - Recycler
Tons: 2.64

Year: 1998
Gepaid: CAP000043448
TSD EPA ID: CAD000088252
CA Waste Code: 791 - Liquids with pH <= 2
Disposal Method: H01 - Transfer Station
Tons: 0.0041

Year: 1998
Gepaid: CAP000043448
TSD EPA ID: CAD000088252
CA Waste Code: 181 - Other inorganic solid waste
Disposal Method: H01 - Transfer Station
Tons: 0.075

Year: 1998
Gepaid: CAP000043448
TSD EPA ID: CAD000088252
CA Waste Code: 352 - Other organic solids
Disposal Method: H01 - Transfer Station
Tons: 0.026

Year: 1998
Gepaid: CAP000043448
TSD EPA ID: CAD000088252
CA Waste Code: 212 - Oxygenated solvents (acetone, butanol, ethyl acetate, etc.)
Disposal Method: H01 - Transfer Station
Tons: 0.066

88 AJAX LLC (Continued) **S113170251**

Year:	1998
Gepaid:	CAP000043448
TSD EPA ID:	CAD000088252
CA Waste Code:	122 - Alkaline solution without metals pH >= 12.5
Disposal Method:	H01 - Transfer Station
Tons:	0.0125

Additional Info:

Year:	1998
Gen EPA ID:	CAP000043448
Shipment Date:	19980818
Creation Date:	1/4/2000 0:00:00
Receipt Date:	19980821
Manifest ID:	98088009
Trans EPA ID:	CAD981376213
Trans Name:	Not reported
Trans 2 EPA ID:	Not reported
Trans 2 Name:	Not reported
TSDF EPA ID:	CAD000088252
Trans Name:	Not reported
TSDF Alt EPA ID:	CAD000088252
TSDF Alt Name:	Not reported
Waste Code Description:	212 - Oxygenated solvents (acetone, butanol, ethyl acetate, etc.
RCRA Code:	D001
Meth Code:	H01 - Transfer Station
Quantity Tons:	0.066
Waste Quantity:	20
Quantity Unit:	G
Additional Code 1:	Not reported
Additional Code 2:	Not reported
Additional Code 3:	Not reported
Additional Code 4:	Not reported
Additional Code 5:	Not reported
Shipment Date:	19980818
Creation Date:	1/4/2000 0:00:00
Receipt Date:	19980821
Manifest ID:	98088009
Trans EPA ID:	CAD981376213
Trans Name:	Not reported
Trans 2 EPA ID:	Not reported
Trans 2 Name:	Not reported
TSDF EPA ID:	CAD000088252
Trans Name:	Not reported
TSDF Alt EPA ID:	CAD000088252
TSDF Alt Name:	Not reported
Waste Code Description:	791 - Liquids with pH < 2 792 Liquids with pH < 2 with metals
RCRA Code:	D002
Meth Code:	H01 - Transfer Station
Quantity Tons:	0.0041
Waste Quantity:	1
Quantity Unit:	G
Additional Code 1:	Not reported
Additional Code 2:	Not reported
Additional Code 3:	Not reported

88 AJAX LLC (Continued) **S113170251**

Additional Code 4:	Not reported
Additional Code 5:	Not reported
Shipment Date:	19980818
Creation Date:	1/4/2000 0:00:00
Receipt Date:	19980821
Manifest ID:	98088009
Trans EPA ID:	CAD981376213
Trans Name:	Not reported
Trans 2 EPA ID:	Not reported
Trans 2 Name:	Not reported
TSDF EPA ID:	CAD000088252
Trans Name:	Not reported
TSDF Alt EPA ID:	CAD000088252
TSDF Alt Name:	Not reported
Waste Code Description:	352 - Other organic solids
RCRA Code:	Not reported
Meth Code:	H01 - Transfer Station
Quantity Tons:	0.026
Waste Quantity:	52
Quantity Unit:	P
Additional Code 1:	Not reported
Additional Code 2:	Not reported
Additional Code 3:	Not reported
Additional Code 4:	Not reported
Additional Code 5:	Not reported
Shipment Date:	19980818
Creation Date:	1/4/2000 0:00:00
Receipt Date:	19980821
Manifest ID:	98088009
Trans EPA ID:	CAD981376213
Trans Name:	Not reported
Trans 2 EPA ID:	Not reported
Trans 2 Name:	Not reported
TSDF EPA ID:	CAD000088252
Trans Name:	Not reported
TSDF Alt EPA ID:	CAD000088252
TSDF Alt Name:	Not reported
Waste Code Description:	122 - Alkaline solution without metals (pH > 12.5
RCRA Code:	D002
Meth Code:	H01 - Transfer Station
Quantity Tons:	0.0125
Waste Quantity:	3
Quantity Unit:	G
Additional Code 1:	Not reported
Additional Code 2:	Not reported
Additional Code 3:	Not reported
Additional Code 4:	Not reported
Additional Code 5:	Not reported
Shipment Date:	19980818
Creation Date:	Not reported
Receipt Date:	Not reported
Manifest ID:	98088009
Trans EPA ID:	CAD981376213
Trans Name:	Not reported

88 AJAX LLC (Continued) **S113170251**

Trans 2 EPA ID:	Not reported
Trans 2 Name:	Not reported
TSDF EPA ID:	CAD000088252
Trans Name:	Not reported
TSDF Alt EPA ID:	CAD000088252
TSDF Alt Name:	Not reported
Waste Code Description:	352 - Other organic solids
RCRA Code:	Not reported
Meth Code:	H01 - Transfer Station
Quantity Tons:	0.2605
Waste Quantity:	521
Quantity Unit:	P
Additional Code 1:	Not reported
Additional Code 2:	Not reported
Additional Code 3:	Not reported
Additional Code 4:	Not reported
Additional Code 5:	Not reported
Shipment Date:	19980818
Creation Date:	11/2/1998 0:00:00
Receipt Date:	19980818
Manifest ID:	98088012
Trans EPA ID:	CAD981376213
Trans Name:	Not reported
Trans 2 EPA ID:	Not reported
Trans 2 Name:	Not reported
TSDF EPA ID:	CAT080033681
Trans Name:	Not reported
TSDF Alt EPA ID:	CAT080033681
TSDF Alt Name:	Not reported
Waste Code Description:	122 - Alkaline solution without metals (pH > 12.5
RCRA Code:	D002
Meth Code:	R01 - Recycler
Quantity Tons:	0.8715
Waste Quantity:	209
Quantity Unit:	G
Additional Code 1:	Not reported
Additional Code 2:	Not reported
Additional Code 3:	Not reported
Additional Code 4:	Not reported
Additional Code 5:	Not reported
Shipment Date:	19980818
Creation Date:	1/4/2000 0:00:00
Receipt Date:	19980828
Manifest ID:	98088020
Trans EPA ID:	CAD981376213
Trans Name:	Not reported
Trans 2 EPA ID:	Not reported
Trans 2 Name:	Not reported
TSDF EPA ID:	CAD000088252
Trans Name:	Not reported
TSDF Alt EPA ID:	CAD000088252
TSDF Alt Name:	Not reported
Waste Code Description:	181 - Other inorganic solid waste Organics
RCRA Code:	Not reported
Meth Code:	H01 - Transfer Station

88 AJAX LLC (Continued) **S113170251**

Quantity Tons:	0.075
Waste Quantity:	150
Quantity Unit:	P
Additional Code 1:	Not reported
Additional Code 2:	Not reported
Additional Code 3:	Not reported
Additional Code 4:	Not reported
Additional Code 5:	Not reported

Shipment Date:	19980818
Creation Date:	Not reported
Receipt Date:	Not reported
Manifest ID:	98088009
Trans EPA ID:	CAD981376213
Trans Name:	Not reported
Trans 2 EPA ID:	Not reported
Trans 2 Name:	Not reported
TSDF EPA ID:	CAD000088252
Trans Name:	Not reported
TSDF Alt EPA ID:	CAD000088252
TSDF Alt Name:	Not reported
Waste Code Description:	352 - Other organic solids
RCRA Code:	Not reported
Meth Code:	H01 - Transfer Station
Quantity Tons:	0.092
Waste Quantity:	184
Quantity Unit:	P
Additional Code 1:	Not reported
Additional Code 2:	Not reported
Additional Code 3:	Not reported
Additional Code 4:	Not reported
Additional Code 5:	Not reported

Shipment Date:	19980818
Creation Date:	11/2/1998 0:00:00
Receipt Date:	19980818
Manifest ID:	98088011
Trans EPA ID:	CAD981376213
Trans Name:	Not reported
Trans 2 EPA ID:	Not reported
Trans 2 Name:	Not reported
TSDF EPA ID:	CAT080013352
Trans Name:	Not reported
TSDF Alt EPA ID:	CAT080013352
TSDF Alt Name:	Not reported
Waste Code Description:	331 - Off-specification, aged, or surplus organics
RCRA Code:	Not reported
Meth Code:	R01 - Recycler
Quantity Tons:	2.64
Waste Quantity:	800
Quantity Unit:	G
Additional Code 1:	Not reported
Additional Code 2:	Not reported
Additional Code 3:	Not reported
Additional Code 4:	Not reported
Additional Code 5:	Not reported

88 AJAX LLC (Continued) **S113170251**

HWTS:

Name:	88 AJAX LLC
Address:	914 AJAX AVE
Address 2:	Not reported
City,State,Zip:	CITY OF INDUSTRY, CA 91748
EPA ID:	CAP000043448
Inactive Date:	09/11/2001
Create Date:	06/05/2000
Last Act Date:	Not reported
Mailing Name:	Not reported
Mailing Address:	914 AJAX AVE
Mailing Address 2:	Not reported
Mailing City,State,Zip:	CITY OF INDUSTRY, CA 917480000
Owner Name:	MR DAVID TSOONG, OWNER
Owner Address:	17922 FITCH
Owner Address 2:	Not reported
Owner City,State,Zip:	IRVINE, CA 926140000
Contact Name:	MR DAVID TSOONG, OWNER
Contact Address:	17922 FITCH
Contact Address 2:	Not reported
City,State,Zip:	IRVINE, CA 926140000
Facility Status:	Inactive
Facility Type:	TEMPORARY
Category:	FEDERAL
Latitude:	34.002719
Longitude:	-117.913644

T89 **CAL-FIA, INC.** **WIP** **S106764892**
North **914 AJAX AVE** **N/A**
1/8-1/4 **CITY OF INDUSTRY (CORPORATE NA, CA 91748**
0.240 mi.
1268 ft. **Site 3 of 4 in cluster T**

Relative:
Lower

Actual:
399 ft.

WIP:

Name:	CAL-FIA, INC.
Address:	914 Ajax Ave
City,State,Zip:	CITY OF INDUSTRY (CORPORATE NAME INDUSTRY), CA 91748
Region:	4
File Number:	105.0177
File Status:	**Historical**
Staff:	ACARLOS
Facility Suite:	Not reported

T90 **88 AJAX LLC** **RCRA-SQG** **1025878624**
North **914 AJAX AVE** **CAP000043448**
1/8-1/4 **CITY OF INDUSTRY, CA 91748**
0.240 mi.
1268 ft. **Site 4 of 4 in cluster T**

Relative:
Lower

Actual:
399 ft.

RCRA Listings:

Date Form Received by Agency:	19980814
Handler Name:	88 Ajax Llc
Handler Address:	914 AJAX AVE
Handler City,State,Zip:	CITY OF INDUSTRY, CA 91748
EPA ID:	CAP000043448
Contact Name:	DAVID TSOONG

88 AJAX LLC (Continued) **1025878624**

Contact Address:	17922 FITCH
Contact City,State,Zip:	IRVINE, CA 92614
Contact Telephone:	949-756-5555
Contact Fax:	Not reported
Contact Email:	Not reported
Contact Title:	Not reported
EPA Region:	09
Land Type:	Private
Federal Waste Generator Description:	Small Quantity Generator
Non-Notifier:	Not reported
Biennial Report Cycle:	Not reported
Accessibility:	Not reported
Active Site Indicator:	Handler Activities
State District Owner:	Not reported
State District:	Not reported
Mailing Address:	17922 FITCH
Mailing City,State,Zip:	IRVINE, CA 92614
Owner Name:	88 Ajax Llc
Owner Type:	Private
Operator Name:	Not reported
Operator Type:	Not reported
Short-Term Generator Activity:	No
Importer Activity:	No
Mixed Waste Generator:	No
Transporter Activity:	No
Transfer Facility Activity:	No
Recycler Activity with Storage:	No
Small Quantity On-Site Burner Exemption:	No
Smelting Melting and Refining Furnace Exemption:	No
Underground Injection Control:	No
Off-Site Waste Receipt:	No
Universal Waste Indicator:	No
Universal Waste Destination Facility:	No
Federal Universal Waste:	No
Active Site State-Reg Handler:	---
Federal Facility Indicator:	Not reported
Hazardous Secondary Material Indicator:	N
Sub-Part K Indicator:	Not reported
2018 GPRA Permit Baseline:	Not on the Baseline
2018 GPRA Renewals Baseline:	Not on the Baseline
202 GPRA Corrective Action Baseline:	No
Subject to Corrective Action Universe:	No
Non-TSDFs Where RCRA CA has Been Imposed Universe:	No
Corrective Action Priority Ranking:	No NCAPS ranking
Environmental Control Indicator:	No
Institutional Control Indicator:	No
Human Exposure Controls Indicator:	N/A
Groundwater Controls Indicator:	N/A
Significant Non-Complier Universe:	No
Unaddressed Significant Non-Complier Universe:	No
Addressed Significant Non-Complier Universe:	No
Significant Non-Complier With a Compliance Schedule Universe:	No
Financial Assurance Required:	Not reported
Handler Date of Last Change:	20021022
Recognized Trader-Importer:	No
Recognized Trader-Exporter:	No
Importer of Spent Lead Acid Batteries:	No

88 AJAX LLC (Continued) **1025878624**

Exporter of Spent Lead Acid Batteries:	No
Recycler Activity Without Storage:	No
Manifest Broker:	No
Sub-Part P Indicator:	No

Handler - Owner Operator:

Owner/Operator Indicator:	Owner
Owner/Operator Name: 88 AJAX LLC	
Legal Status:	Private
Date Became Current:	Not reported
Date Ended Current:	Not reported
Owner/Operator Address:	17922 FITCH
Owner/Operator City,State,Zip:	IRVINE, CA 92614
Owner/Operator Telephone:	949-756-5555
Owner/Operator Telephone Ext:	Not reported
Owner/Operator Fax:	Not reported
Owner/Operator Email:	Not reported

Historic Generators:

Receive Date:	19980814
Handler Name: 88 AJAX LLC	
Federal Waste Generator Description:	Small Quantity Generator
State District Owner:	Not reported
Large Quantity Handler of Universal Waste:	No
Recognized Trader Importer:	No
Recognized Trader Exporter:	No
Spent Lead Acid Battery Importer:	No
Spent Lead Acid Battery Exporter:	No
Current Record:	Yes
Non Storage Recycler Activity:	Not reported
Electronic Manifest Broker:	Not reported

List of NAICS Codes and Descriptions:

NAICS Codes:	No NAICS Codes Found

Facility Has Received Notices of Violations:

Violations:	No Violations Found

Evaluation Action Summary:

Evaluations:	No Evaluations Found

N91 **CAL-CARPET CO., INC.** **CPS-SLIC** **S106764979**
NNW **916 S. AJAX AVE.** **WIP** **N/A**
1/8-1/4 **CITY OF INDUSTRY, CA 91748**
0.240 mi.
1268 ft. **Site 4 of 4 in cluster N**

Relative: CPS-SLIC:
Lower

Name:	CAL-CARPET CO., INC.
Address:	916 S. AJAX AVE.
City,State,Zip:	CITY OF INDUSTRY, CA 91748
Region:	STATE
Facility Status:	**Completed - Case Closed**

Actual:
400 ft.

CAL-CARPET CO., INC. (Continued) **S106764979**

Status Date:	01/30/1997
Global Id:	T10000015767
Lead Agency:	LOS ANGELES RWQCB (REGION 4)
Lead Agency Case Number:	Not reported
Latitude:	34.00265
Longitude:	-117.91254
Case Type:	Cleanup Program Site
Case Worker:	WIP
Local Agency:	Not reported
RB Case Number:	105.0321
File Location:	Not reported
Potential Media Affected:	Not reported
Potential Contaminants of Concern:	Not reported
EPA Region:	9
Coordinate Source:	Not reported
Cuf Case:	NO
Quantity Released Gallons:	Not reported
Begin Date:	01/01/1985
Leak Reported Date:	Not reported
How Discovered:	Not reported
How Discovered Description:	Not reported
Discharge Source:	Not reported
Discharge Cause:	Not reported
Stop Method:	Not reported
Stop Description:	Not reported
No Further Action Date:	01/30/1997
CA Water Watershed Name:	San Gabriel River - Upper San Gabriel (405.20)
Dwr Groundwater Subbasin Name:	San Gabriel Valley (4-013)
Disadvantaged Community:	Disadvantaged Community
CA Enviroscreen 3 Score:	66-70%
CA Enviroscreen 4 Score:	75-80%
Military DOD Site:	No
Facility Project Subtype:	Not reported
RWQCB Region:	LOS ANGELES RWQCB (REGION 4)
Site History:	Not reported

Click here to access the California GeoTracker records for this facility:

WIP:

Name:	CAL-CARPET CO., INC.
Address:	916 S Ajax Ave
City,State,Zip:	CITY OF INDUSTRY (CORPORATE NAME INDUSTRY), CA 91748
Region:	4
File Number:	105.0321
File Status:	**Historical**
Staff:	ACARLOS
Facility Suite:	Not reported

O92 ENE 1/8-1/4 0.244 mi. 1287 ft. | **KION PRINTING INC** | **PFAS ECHO** | **1027379088** **N/A**

CITY OF INDUSTRY, CA

Site 3 of 5 in cluster O

Relative: Higher

Actual: 436 ft.

PFAS ECHO:

Name:	KION PRINTING INC
Address:	Not reported
City,State,Zip:	CITY OF INDUSTRY, CA
Latitude:	34.00053
Longitude:	-117.90739
Count:	1
County:	LOS ANGELES
Status:	Inactive
Region:	09
Industry:	Printing
ECHO Facility Report:	https://echo.epa.gov/detailed-facility-report?fid=110001177752
Facility Percent Minority:	91.392
Facility Derived Tribes:	-
Facility Population:	5373.59
EPA Programs:	CAA; RCRA
Federal Facility:	No
Federal Agency:	-
Facility FIPS Code:	06037
Facility Indian Country Flag:	N
Facility Collection Method:	ADDRESS MATCHING-HOUSE NUMBER
Facility Derived HUC:	18070106
Facility Derived WBD:	180701060502
Facility Derived CD113:	32
Facility Derived CB2010:	060374082111047
Facility Major Flag:	-
Facility Active Flag:	-
Facility Inspection Count:	0
Facility Date Last Inspection:	6/10/2011
Facility Days Last Inspection:	4,306
Facility Informal Count:	0
Facility Date Last Informal Action:	6/10/2008
Facility Formal Action Count:	0
Facility Date Last Formal Action:	8/1/2007
Facility Total Penalties:	0
Facility Penalty Count:	-
Facility Date Last Penalty:	8/1/2007
Facility Last Penalty AMT:	6,000
Facility QTRS With NC:	12
Facility Programs With SNC:	0
Facility Compliance Status:	Violation
Facility SNC Flag:	N
AIR Flag:	Y
NPDES Flag:	N
SDWIS Flag:	N
RCRA Flag:	Y
TRI Flag:	N
GHG Flag:	N
AIR IDS:	CASCA00006037CJ114
CAA Permit Types:	Minor Emissions
CAA NAICS:	323114
CAA SICS:	2752
NPDES IDS:	-

KION PRINTING INC (Continued) **1027379088**

CWA Permit Types:	-
CWA NAICS:	-
CWA SICS:	-
RCRA IDS:	CAD983639436
RCRA Permit Types:	Other
RCRA NAICS:	32311
SDWA IDS:	-
SDWA System Types:	-
SDWA Compliance Status:	-
SDWA SNC Flag:	N
TRI IDS:	91748KNPRN18130
TRI Releases Transfers:	-
TRI On Site Releases:	-
TRI Off Site Transfers:	-
TRI Reporter:	-
Facility IMP Water Flag:	-
EJSCREEN Flag US:	Y
EJSCREEN Report:	https://ejscreen.epa.gov/mapper/mobile/EJSCREEN_mobile.aspx?geometry=%7B%22x%22:-117.90739,%22y%22:34.00053,%22spatialReference%22:%7B%22wkid%22:4326%7D%7D&unit=9035&areatype=&areaid=&basemap=streets&distance=1

O93 **CONSTAR INTERNATIONAL** **CPS-SLIC** **S106764999**
NE **18175 E. ROWLAND ST.** **WIP** **N/A**
1/8-1/4 **CITY OF INDUSTRY, CA 91748**
0.244 mi.
1290 ft. **Site 4 of 5 in cluster O**

Relative:
Higher

Actual:
437 ft.

CPS-SLIC:

Name:	CONSTAR INTERNATIONAL
Address:	18175 E. ROWLAND ST.
City,State,Zip:	CITY OF INDUSTRY, CA 91748
Region:	STATE
Facility Status:	**Completed - Case Closed**
Status Date:	08/08/1995
Global Id:	T10000015791
Lead Agency:	LOS ANGELES RWQCB (REGION 4)
Lead Agency Case Number:	Not reported
Latitude:	34.00199
Longitude:	-117.90769
Case Type:	Cleanup Program Site
Case Worker:	WIP
Local Agency:	Not reported
RB Case Number:	105.0353
File Location:	Not reported
Potential Media Affected:	Not reported
Potential Contaminants of Concern:	Not reported
EPA Region:	9
Coordinate Source:	Not reported
Cuf Case:	NO
Quantity Released Gallons:	Not reported
Begin Date:	01/01/1985
Leak Reported Date:	Not reported
How Discovered:	Not reported
How Discovered Description:	Not reported
Discharge Source:	Not reported
Discharge Cause:	Not reported
Stop Method:	Not reported
Stop Description:	Not reported

CONSTAR INTERNATIONAL (Continued) **S106764999**

No Further Action Date:	08/08/1995
CA Water Watershed Name:	San Gabriel River - Upper San Gabriel (405.20)
Dwr Groundwater Subbasin Name:	San Gabriel Valley (4-013)
Disadvantaged Community:	Disadvantaged Community
CA Enviroscreen 3 Score:	66-70%
CA Enviroscreen 4 Score:	75-80%
Military DOD Site:	No
Facility Project Subtype:	Not reported
RWQCB Region:	LOS ANGELES RWQCB (REGION 4)
Site History:	Not reported

Click here to access the California GeoTracker records for this facility:

WIP:

Name:	CONSTAR INTERNATIONAL
Address:	18175 E Rowland St
City,State,Zip:	CITY OF INDUSTRY (CORPORATE NAME INDUSTRY), CA 91748
Region:	4
File Number:	105.0353
File Status:	**Historical**
Staff:	WS
Facility Suite:	Not reported

O94 **PORT LOGISTICS** **RCRA NonGen / NLR** **1025844774**
NE **18175 ROWLAND** **CAC003024393**
1/8-1/4 **INDUSTRY, CA 91748**
0.244 mi.
1290 ft. **Site 5 of 5 in cluster O**

Relative:
Higher

Actual:
437 ft.

RCRA Listings:

Date Form Received by Agency:	20190717
Handler Name:	Port Logistics
Handler Address:	18175 ROWLAND
Handler City,State,Zip:	INDUSTRY, CA 91748
EPA ID:	CAC003024393
Contact Name:	MIKE PEREZ
Contact Address:	18175 ROWLAND
Contact City,State,Zip:	INDUSTRY, CA 91748
Contact Telephone:	425-622-4463
Contact Fax:	Not reported
Contact Email:	WADE@ERC-LLC.US
Contact Title:	Not reported
EPA Region:	09
Land Type:	Not reported
Federal Waste Generator Description:	Not a generator, verified
Non-Notifier:	Not reported
Biennial Report Cycle:	Not reported
Accessibility:	Not reported
Active Site Indicator:	Handler Activities
State District Owner:	Not reported
State District:	Not reported
Mailing Address:	18175 ROWLAND
Mailing City,State,Zip:	INDUSTRY, CA 91748
Owner Name:	Port Logistics
Owner Type:	Other
Operator Name:	Mike Perez
Operator Type:	Other

PORT LOGISTICS (Continued) **1025844774**

Short-Term Generator Activity:	No
Importer Activity:	No
Mixed Waste Generator:	No
Transporter Activity:	No
Transfer Facility Activity:	No
Recycler Activity with Storage:	No
Small Quantity On-Site Burner Exemption:	No
Smelting Melting and Refining Furnace Exemption:	No
Underground Injection Control:	No
Off-Site Waste Receipt:	No
Universal Waste Indicator:	Yes
Universal Waste Destination Facility:	Yes
Federal Universal Waste:	No
Active Site State-Reg Handler:	---
Federal Facility Indicator:	Not reported
Hazardous Secondary Material Indicator:	N
Sub-Part K Indicator:	Not reported
2018 GPRA Permit Baseline:	Not on the Baseline
2018 GPRA Renewals Baseline:	Not on the Baseline
202 GPRA Corrective Action Baseline:	No
Subject to Corrective Action Universe:	No
Non-TSDFs Where RCRA CA has Been Imposed Universe:	No
Corrective Action Priority Ranking:	No NCAPS ranking
Environmental Control Indicator:	No
Institutional Control Indicator:	No
Human Exposure Controls Indicator:	N/A
Groundwater Controls Indicator:	N/A
Significant Non-Complier Universe:	No
Unaddressed Significant Non-Complier Universe:	No
Addressed Significant Non-Complier Universe:	No
Significant Non-Complier With a Compliance Schedule Universe:	No
Financial Assurance Required:	Not reported
Handler Date of Last Change:	20190729
Recognized Trader-Importer:	No
Recognized Trader-Exporter:	No
Importer of Spent Lead Acid Batteries:	No
Exporter of Spent Lead Acid Batteries:	No
Recycler Activity Without Storage:	No
Manifest Broker:	No
Sub-Part P Indicator:	No

Handler - Owner Operator:

Owner/Operator Indicator:	Operator
Owner/Operator Name: MIKE PEREZ	
Legal Status:	Other
Date Became Current:	Not reported
Date Ended Current:	Not reported
Owner/Operator Address:	18175 ROWLAND
Owner/Operator City,State,Zip:	INDUSTRY, CA 91748
Owner/Operator Telephone:	425-622-4463
Owner/Operator Telephone Ext:	Not reported
Owner/Operator Fax:	Not reported
Owner/Operator Email:	Not reported

Owner/Operator Indicator:	Owner
Owner/Operator Name: PORT LOGISTICS	

PORT LOGISTICS (Continued) **1025844774**

Legal Status:	Other
Date Became Current:	Not reported
Date Ended Current:	Not reported
Owner/Operator Address:	18175 ROWLAND
Owner/Operator City,State,Zip:	INDUSTRY, CA 91748
Owner/Operator Telephone:	425-622-4463
Owner/Operator Telephone Ext:	Not reported
Owner/Operator Fax:	Not reported
Owner/Operator Email:	Not reported

Historic Generators:

Receive Date:	20190717
Handler Name: PORT LOGISTICS	
Federal Waste Generator Description:	Not a generator, verified
State District Owner:	Not reported
Large Quantity Handler of Universal Waste:	No
Recognized Trader Importer:	No
Recognized Trader Exporter:	No
Spent Lead Acid Battery Importer:	No
Spent Lead Acid Battery Exporter:	No
Current Record:	Yes
Non Storage Recycler Activity:	Not reported
Electronic Manifest Broker:	Not reported

List of NAICS Codes and Descriptions:

NAICS Code:	493110
NAICS Description:	GENERAL WAREHOUSING AND STORAGE

Facility Has Received Notices of Violations:

Violations:	No Violations Found

Evaluation Action Summary:

Evaluations:	No Evaluations Found

S95 **TRU-FORM PLASTICS** **WIP** **S106764961**
NW **17770 E ROWLAND ST** **N/A**
1/8-1/4 **CITY OF INDUSTRY (CORPORATE NA, CA 91748**
0.249 mi.
1313 ft. **Site 6 of 9 in cluster S**

Relative:
Lower

Actual:
420 ft.

WIP:

Name:	TRU-FORM PLASTICS
Address:	17770 E Rowland St
City,State,Zip:	CITY OF INDUSTRY (CORPORATE NAME INDUSTRY), CA 91748
Region:	4
File Number:	105.0284
File Status:	**Historical**
Staff:	DRASMUSS
Facility Suite:	Not reported

S96 NW 1/8-1/4 0.249 mi. 1313 ft. | **TRU FORM PLASTIC INC**
17770 E ROWLAND ST
CITY OF INDUSTRY, CA 91748

Site 7 of 9 in cluster S

CPS-SLIC HWTS | **S124941499 N/A**

Relative: Lower

Actual: 420 ft.

CPS-SLIC:

Name:	TRU-FORM PLASTICS
Address:	17770 E. ROWLAND ST.
City,State,Zip:	CITY OF INDUSTRY, CA 91748
Region:	STATE
Facility Status:	**Completed - Case Closed**
Status Date:	09/27/1996
Global Id:	T10000015746
Lead Agency:	LOS ANGELES RWQCB (REGION 4)
Lead Agency Case Number:	Not reported
Latitude:	34.00039
Longitude:	-117.91609
Case Type:	Cleanup Program Site
Case Worker:	WIP
Local Agency:	Not reported
RB Case Number:	105.0284
File Location:	Not reported
Potential Media Affected:	Not reported
Potential Contaminants of Concern:	Not reported
EPA Region:	9
Coordinate Source:	Not reported
Cuf Case:	NO
Quantity Released Gallons:	Not reported
Begin Date:	01/01/1985
Leak Reported Date:	Not reported
How Discovered:	Not reported
How Discovered Description:	Not reported
Discharge Source:	Not reported
Discharge Cause:	Not reported
Stop Method:	Not reported
Stop Description:	Not reported
No Further Action Date:	09/27/1996
CA Water Watershed Name:	San Gabriel River - Upper San Gabriel (405.20)
Dwr Groundwater Subbasin Name:	San Gabriel Valley (4-013)
Disadvantaged Community:	Disadvantaged Community
CA Enviroscreen 3 Score:	66-70%
CA Enviroscreen 4 Score:	75-80%
Military DOD Site:	No
Facility Project Subtype:	Not reported
RWQCB Region:	LOS ANGELES RWQCB (REGION 4)
Site History:	Not reported

Click here to access the California GeoTracker records for this facility:

HWTS:

Name:	TRU FORM PLASTIC INC
Address:	17770 E ROWLAND ST
Address 2:	Not reported
City,State,Zip:	CITY OF INDUSTRY, CA 91748
EPA ID:	CAP000096388
Inactive Date:	03/20/2003
Create Date:	03/04/2003
Last Act Date:	Not reported

TRU FORM PLASTIC INC (Continued) **S124941499**

Mailing Name:	Not reported
Mailing Address:	17770 E ROWLAND ST
Mailing Address 2:	Not reported
Mailing City,State,Zip:	CITY OF INDUSTRY, CA 91748
Owner Name:	ROHLAND SAHM JR
Owner Address:	17770 E ROWLAND ST
Owner Address 2:	Not reported
Owner City,State,Zip:	CITY OF INDUSTRY, CA 91748
Contact Name:	MARIO MEDINA
Contact Address:	17770 E ROWLAND ST
Contact Address 2:	Not reported
City,State,Zip:	CITY OF INDUSTRY, CA 91748
Facility Status:	Inactive
Facility Type:	TEMPORARY
Category:	FEDERAL
Latitude:	34.001636
Longitude:	-117.918669

S97 **TRU FORM PLASTIC INC** **RCRA-SQG** **1025879536**
NW **17770 E ROWLAND ST** **CAP000096388**
1/8-1/4 **CITY OF INDUSTRY, CA 91748**
0.249 mi.
1313 ft. **Site 8 of 9 in cluster S**

Relative:
Lower

Actual:
420 ft.

RCRA Listings:

Date Form Received by Agency:	20010507
Handler Name:	Tru Form Plastic Inc
Handler Address:	17770 E ROWLAND ST
Handler City,State,Zip:	CITY OF INDUSTRY, CA 91748
EPA ID:	CAP000096388
Contact Name:	MARIO MEDINA
Contact Address:	17770 E ROWLAND ST
Contact City,State,Zip:	CITY OF INDUSTRY, CA 91748
Contact Telephone:	626-965-4958
Contact Fax:	Not reported
Contact Email:	Not reported
Contact Title:	Not reported
EPA Region:	09
Land Type:	Private
Federal Waste Generator Description:	Small Quantity Generator
Non-Notifier:	Not reported
Biennial Report Cycle:	Not reported
Accessibility:	Not reported
Active Site Indicator:	Handler Activities
State District Owner:	Not reported
State District:	Not reported
Mailing Address:	17770 E ROWLAND ST
Mailing City,State,Zip:	CITY OF INDUSTRY, CA 91748
Owner Name:	Rohland Sahm Jr
Owner Type:	Private
Operator Name:	Not reported
Operator Type:	Not reported
Short-Term Generator Activity:	No
Importer Activity:	No
Mixed Waste Generator:	No
Transporter Activity:	No
Transfer Facility Activity:	No
Recycler Activity with Storage:	No

TRU FORM PLASTIC INC (Continued) **1025879536**

Small Quantity On-Site Burner Exemption:	No
Smelting Melting and Refining Furnace Exemption:	No
Underground Injection Control:	No
Off-Site Waste Receipt:	No
Universal Waste Indicator:	No
Universal Waste Destination Facility:	No
Federal Universal Waste:	No
Active Site State-Reg Handler:	---
Federal Facility Indicator:	Not reported
Hazardous Secondary Material Indicator:	N
Sub-Part K Indicator:	Not reported
2018 GPRA Permit Baseline:	Not on the Baseline
2018 GPRA Renewals Baseline:	Not on the Baseline
202 GPRA Corrective Action Baseline:	No
Subject to Corrective Action Universe:	No
Non-TSDFs Where RCRA CA has Been Imposed Universe:	No
Corrective Action Priority Ranking:	No NCAPS ranking
Environmental Control Indicator:	No
Institutional Control Indicator:	No
Human Exposure Controls Indicator:	N/A
Groundwater Controls Indicator:	N/A
Significant Non-Complier Universe:	No
Unaddressed Significant Non-Complier Universe:	No
Addressed Significant Non-Complier Universe:	No
Significant Non-Complier With a Compliance Schedule Universe:	No
Financial Assurance Required:	Not reported
Handler Date of Last Change:	20021022
Recognized Trader-Importer:	No
Recognized Trader-Exporter:	No
Importer of Spent Lead Acid Batteries:	No
Exporter of Spent Lead Acid Batteries:	No
Recycler Activity Without Storage:	No
Manifest Broker:	No
Sub-Part P Indicator:	No

Hazardous Waste Summary:

Waste Code:	D001
Waste Description:	IGNITABLE WASTE

Handler - Owner Operator:

Owner/Operator Indicator:	Owner
Owner/Operator Name: ROHLAND SAHM JR	
Legal Status:	Private
Date Became Current:	Not reported
Date Ended Current:	Not reported
Owner/Operator Address:	17770 E ROWLAND ST
Owner/Operator City,State,Zip:	CITY OF INDUSTRY, CA 91748
Owner/Operator Telephone:	626-965-4958
Owner/Operator Telephone Ext:	Not reported
Owner/Operator Fax:	Not reported
Owner/Operator Email:	Not reported

Historic Generators:

Receive Date:	20010507
Handler Name:	TRU FORM PLASTIC INC

TRU FORM PLASTIC INC (Continued) **1025879536**

Federal Waste Generator Description:	Small Quantity Generator
State District Owner:	Not reported
Large Quantity Handler of Universal Waste:	No
Recognized Trader Importer:	No
Recognized Trader Exporter:	No
Spent Lead Acid Battery Importer:	No
Spent Lead Acid Battery Exporter:	No
Current Record:	Yes
Non Storage Recycler Activity:	Not reported
Electronic Manifest Broker:	Not reported

List of NAICS Codes and Descriptions:

NAICS Codes:	No NAICS Codes Found

Facility Has Received Notices of Violations:

Violations:	No Violations Found

Evaluation Action Summary:

Evaluations:	No Evaluations Found

S98 **BIRTCHER CONSTRUCTION** **LUST** **S101307334**
NW **17760 ROWLAND AVE E** **Cortese** **N/A**
1/4-1/2 **INDUSTRY, CA 91748** **HIST CORTESE**
0.257 mi. **CERS**
1356 ft. **Site 9 of 9 in cluster S**

Relative:
Lower

Actual:
418 ft.

LUST:

Name:	BIRTCHER CONSTRUCTION
Address:	17760 ROWLAND AVE E
City,State,Zip:	INDUSTRY, CA 91748
Lead Agency:	LOS ANGELES RWQCB (REGION 4)
Case Type:	LUST Cleanup Site
Geo Track:	http://geotracker.waterboards.ca.gov/profile_report.asp?global_id=T0603700152
Global Id:	T0603700152
Latitude:	34.000766
Longitude:	-117.916825
Status:	Completed - Case Closed
Status Date:	11/01/1996
Case Worker:	YR
RB Case Number:	105.0172
Local Agency:	LOS ANGELES COUNTY
File Location:	Not reported
Local Case Number:	Not reported
Potential Media Affect:	Soil
Potential Contaminants of Concern:	Waste Oil / Motor / Hydraulic / Lubricating
EPA Region:	9
Coordinate Source:	Google Geocode
Cuf Case:	NO
Quantity Released Gallons:	Not reported
Begin Date:	03/06/1990
Leak Reported Date:	03/06/1990
How Discovered:	Not reported
How Discovered Description:	Not reported
Discharge Source:	Other
Discharge Cause:	Unknown

BIRTCHER CONSTRUCTION (Continued) **S101307334**

Stop Method:	Not reported
Stop Description:	Not reported
No Further Action Date:	11/01/1996
CA Water Watershed Name:	San Gabriel River - Upper San Gabriel (405.20)
Dwr Groundwater Subbasin Name:	San Gabriel Valley (4-013)
Disadvantaged Community:	Not reported
CA Enviroscreen 3 Score:	71-75%
CA Enviroscreen 4 Score:	75-80%
Military DOD Site:	No
Facility Project Subtype:	Not reported
RWQCB Region:	LOS ANGELES RWQCB (REGION 4)
Site History:	Not reported

LUST:

Global Id:	T0603700152
Contact Type:	Local Agency Caseworker
Contact Name:	JOHN AWUJO
Organization Name:	LOS ANGELES COUNTY
Address:	900 S FREMONT AVE
City:	ALHAMBRA
Email:	jawujo@dpw.lacounty.gov
Phone Number:	6264583507

Global Id:	T0603700152
Contact Type:	Regional Board Caseworker - Primary Caseworker
Contact Name:	YUE RONG
Organization Name:	LOS ANGELES RWQCB (REGION 4)
Address:	320 W. 4TH ST., SUITE 200
City:	Los Angeles
Email:	yrong@waterboards.ca.gov
Phone Number:	Not reported

LUST:

Global Id:	T0603700152
Action Type:	Other
Date:	03/06/1990
Action:	Leak Reported

LUST:

Global Id:	T0603700152
Status:	Open - Case Begin Date
Status Date:	03/06/1990

Global Id:	T0603700152
Status:	Open - Site Assessment
Status Date:	10/29/1990

Global Id:	T0603700152
Status:	Open - Remediation
Status Date:	02/24/1992

Global Id:	T0603700152
Status:	Completed - Case Closed
Status Date:	11/01/1996

BIRTCHER CONSTRUCTION (Continued) **S101307334**

LUST REG 4:

Region:	4
Regional Board:	04
County:	Los Angeles
Facility Id:	105.0172
Status:	Case Closed
Substance:	Waste Oil
Substance Quantity:	Not reported
Local Case No:	Not reported
Case Type:	Soil
Abatement Method Used at the Site:	Excavate and Dispose
Global ID:	T0603700152
W Global ID:	Not reported
Staff:	UNK
Local Agency:	19000
Cross Street:	Not reported
Enforcement Type:	Not reported
Date Leak Discovered:	Not reported
Date Leak First Reported:	3/6/1990
Date Leak Record Entered:	8/15/1992
Date Confirmation Began:	Not reported
Date Leak Stopped:	Not reported
Date Case Last Changed on Database:	3/25/1993
Date the Case was Closed:	11/1/1996
How Leak Discovered:	Not reported
How Leak Stopped:	Not reported
Cause of Leak:	UNK
Leak Source:	UNK
Operator:	OLD CASE #082792-01
Water System:	Not reported
Well Name:	Not reported
Approx. Dist To Production Well (ft):	10459.1048413963887610675360 81
Source of Cleanup Funding:	UNK
Preliminary Site Assessment Workplan Submitted:	Not reported
Preliminary Site Assessment Began:	10/29/1990
Pollution Characterization Began:	Not reported
Remediation Plan Submitted:	Not reported
Remedial Action Underway:	2/24/1992
Post Remedial Action Monitoring Began:	Not reported
Enforcement Action Date:	Not reported
Historical Max MTBE Date:	Not reported
Hist Max MTBE Conc in Groundwater:	Not reported
Hist Max MTBE Conc in Soil:	Not reported
Significant Interim Remedial Action Taken:	Not reported
GW Qualifier:	Not reported
Soil Qualifier:	Not reported
Organization:	Not reported
Owner Contact:	Not reported
Responsible Party:	BIRTCHER CONSTRUCTION
RP Address:	27611 LA PAS RD., LAGUNA NIGUEL, 92677
Program:	LUST
Lat/Long:	34.0013701 / -1
Local Agency Staff:	Not reported
Beneficial Use:	Not reported
Priority:	Not reported
Cleanup Fund Id:	Not reported
Suspended:	Not reported

BIRTCHER CONSTRUCTION (Continued) **S101307334**

Assigned Name: Not reported
Summary: Not reported

CORTESE:

Name:	BIRTCHER CONSTRUCTION
Address:	17760 ROWLAND AVE E
City,State,Zip:	INDUSTRY, CA 91748
Region:	CORTESE
Envirostor Id:	Not reported
Global ID:	T0603700152
Site/Facility Type:	LUST CLEANUP SITE
Cleanup Status:	COMPLETED - CASE CLOSED
Status Date:	Not reported
Site Code:	Not reported
Latitude:	Not reported
Longitude:	Not reported
Owner:	Not reported
Enf Type:	Not reported
Swat R:	Not reported
Flag:	active
Order No:	Not reported
Waste Discharge System No:	Not reported
Effective Date:	Not reported
Region 2:	Not reported
WID Id:	Not reported
Solid Waste Id No:	Not reported
Waste Management Uit Name:	Not reported
File Name:	Active Open

HIST CORTESE:

edr_fname:	BIRTCHER CONSTRUCTION
edr_fadd1:	17760 ROWLAND
City,State,Zip:	INDUSTRY, CA
Region:	CORTESE
Facility County Code:	19
Reg By:	LTNKA
Reg Id:	105.0172

CERS:

Name:	BIRTCHER CONSTRUCTION
Address:	17760 ROWLAND AVE E
City,State,Zip:	INDUSTRY, CA 91748
Site ID:	236580
CERS ID:	T0603700152
CERS Description:	Leaking Underground Storage Tank Cleanup Site

Affiliation:

Affiliation Type Desc:	Local Agency Caseworker
Entity Name:	JOHN AWUJO - LOS ANGELES COUNTY
Entity Title:	Not reported
Affiliation Address:	900 S FREMONT AVE
Affiliation City:	ALHAMBRA
Affiliation State:	CA
Affiliation Country:	Not reported
Affiliation Zip:	Not reported
Affiliation Phone:	6264583507,

BIRTCHER CONSTRUCTION (Continued) **S101307334**

Affiliation Type Desc:	Regional Board Caseworker
Entity Name:	YUE RONG - LOS ANGELES RWQCB (REGION 4)
Entity Title:	Not reported
Affiliation Address:	320 W. 4TH ST., SUITE 200
Affiliation City:	Los Angeles
Affiliation State:	CA
Affiliation Country:	Not reported
Affiliation Zip:	Not reported
Affiliation Phone:	,

---

99 West 1/4-1/2 0.271 mi. 1432 ft.

UTILITY TRAILER MANUFACTURING,FORMER
17747 RAILROAD STREET
CITY OF INDUSTRY, CA 91748

CPS-SLIC CERS **S106086423 N/A**

Relative: Lower
Actual: 415 ft.

CPS-SLIC:

Name:	UTILITY TRAILER MANUFACTURING,FORMER
Address:	17747 RAILROAD STREET
City,State,Zip:	CITY OF INDUSTRY, CA 91748
Region:	STATE
Facility Status:	**Completed - Case Closed**
Status Date:	06/30/2004
Global Id:	SL603792655
Lead Agency:	LOS ANGELES RWQCB (REGION 4)
Lead Agency Case Number:	Not reported
Latitude:	33.99736
Longitude:	-117.917848
Case Type:	Cleanup Program Site
Case Worker:	Not reported
Local Agency:	Not reported
RB Case Number:	102.7239
File Location:	Not reported
Potential Media Affected:	Not reported
Potential Contaminants of Concern:	Not reported
EPA Region:	9
Coordinate Source:	Google Geocode
Cuf Case:	NO
Quantity Released Gallons:	Not reported
Begin Date:	08/01/2001
Leak Reported Date:	Not reported
How Discovered:	Not reported
How Discovered Description:	Not reported
Discharge Source:	Not reported
Discharge Cause:	Not reported
Stop Method:	Not reported
Stop Description:	Not reported
No Further Action Date:	06/30/2004
CA Water Watershed Name:	San Gabriel River - Upper San Gabriel (405.20)
Dwr Groundwater Subbasin Name:	San Gabriel Valley (4-013)
Disadvantaged Community:	Not reported
CA Enviroscreen 3 Score:	71-75%
CA Enviroscreen 4 Score:	75-80%
Military DOD Site:	No
Facility Project Subtype:	Not reported
RWQCB Region:	LOS ANGELES RWQCB (REGION 4)
Site History:	Not reported

UTILITY TRAILER MANUFACTURING,FORMER (Continued) **S106086423**

Click here to access the California GeoTracker records for this facility:

CERS:

Name:	UTILITY TRAILER MANUFACTURING,FORMER
Address:	17747 RAILROAD STREET
City,State,Zip:	CITY OF INDUSTRY, CA 91748
Site ID:	227801
CERS ID:	SL603792655
CERS Description:	Cleanup Program Site

R100
South
1/4-1/2
0.277 mi.
1462 ft.

Relative:
Higher

Actual:
447 ft.

MALIBU GRAND PRIX
17871 CASTLETON ST
INDUSTRY, CA 91744

Site 3 of 3 in cluster R

LUST **S101296375**
CERS HAZ WASTE **N/A**
SWEEPS UST
CERS TANKS
Cortese
CERS

LUST:

Name:	MALIBU GRAND PRIX
Address:	17871 CASTLETON ST
City,State,Zip:	INDUSTRY, CA 91744
Lead Agency:	LOS ANGELES RWQCB (REGION 4)
Case Type:	LUST Cleanup Site
Geo Track:	http://geotracker.waterboards.ca.gov/profile_report.asp?global_id=T0603704029
Global Id:	T0603704029
Latitude:	33.99349
Longitude:	-117.913202
Status:	Completed - Case Closed
Status Date:	09/17/1996
Case Worker:	YR
RB Case Number:	I-13032
Local Agency:	LOS ANGELES COUNTY
File Location:	Not reported
Local Case Number:	Not reported
Potential Media Affect:	Aquifer used for drinking water supply
Potential Contaminants of Concern:	Gasoline
EPA Region:	9
Coordinate Source:	Google Geocode
Cuf Case:	YES
Quantity Released Gallons:	Not reported
Begin Date:	11/11/1989
Leak Reported Date:	12/28/1989
How Discovered:	Not reported
How Discovered Description:	Not reported
Discharge Source:	Other
Discharge Cause:	Unknown
Stop Method:	Not reported
Stop Description:	Not reported
No Further Action Date:	09/17/1996
CA Water Watershed Name:	San Gabriel River - Upper San Gabriel (405.20)
Dwr Groundwater Subbasin Name:	San Gabriel Valley (4-013)
Disadvantaged Community:	Not reported
CA Enviroscreen 3 Score:	71-75%
CA Enviroscreen 4 Score:	75-80%
Military DOD Site:	No
Facility Project Subtype:	Not reported

MALIBU GRAND PRIX (Continued) **S101296375**

RWQCB Region: LOS ANGELES RWQCB (REGION 4)
Site History: Not reported

LUST:
Global Id: T0603704029
Contact Type: Local Agency Caseworker
Contact Name: JOHN AWUJO
Organization Name: LOS ANGELES COUNTY
Address: 900 S FREMONT AVE
City: ALHAMBRA
Email: jawujo@dpw.lacounty.gov
Phone Number: 6264583507

Global Id: T0603704029
Contact Type: Regional Board Caseworker - Primary Caseworker
Contact Name: YUE RONG
Organization Name: LOS ANGELES RWQCB (REGION 4)
Address: 320 W. 4TH ST., SUITE 200
City: Los Angeles
Email: yrong@waterboards.ca.gov
Phone Number: Not reported

LUST:
Global Id: T0603704029
Action Type: Other
Date: 12/28/1989
Action: Leak Reported

Global Id: T0603704029
Action Type: ENFORCEMENT
Date: 09/17/1996
Action: Closure/No Further Action Letter

LUST:
Global Id: T0603704029
Status: Open - Case Begin Date
Status Date: 11/11/1989

Global Id: T0603704029
Status: Open - Site Assessment
Status Date: 11/11/1989

Global Id: T0603704029
Status: Open - Remediation
Status Date: 02/21/1991

Global Id: T0603704029
Status: Open - Remediation
Status Date: 05/11/1992

Global Id: T0603704029
Status: Completed - Case Closed
Status Date: 09/17/1996

LUST REG 4:

MALIBU GRAND PRIX (Continued) **S101296375**

Region:	4	
Regional Board:	04	
County:	Los Angeles	
Facility Id:	I-13032	
Status:	Case Closed	
Substance:	Gasoline	
Substance Quantity:	Not reported	
Local Case No:	Not reported	
Case Type:	Groundwater	
Abatement Method Used at the Site:		Not reported
Global ID:	T0603704029	
W Global ID:	Not reported	
Staff:	UNK	
Local Agency:	19000	
Cross Street:	Not reported	
Enforcement Type:	Not reported	
Date Leak Discovered:	Not reported	
Date Leak First Reported:		12/28/1989
Date Leak Record Entered:	1/25/1990	
Date Confirmation Began:	Not reported	
Date Leak Stopped:	Not reported	
Date Case Last Changed on Database:		10/29/1996
Date the Case was Closed:		9/17/1996
How Leak Discovered:	Not reported	
How Leak Stopped:	Not reported	
Cause of Leak:	UNK	
Leak Source:	UNK	
Operator:	Not reported	
Water System:	Not reported	
Well Name:	Not reported	
Approx. Dist To Production Well (ft):		11264.888595392457285257613191
Source of Cleanup Funding:		UNK
Preliminary Site Assessment Workplan Submitted:		Not reported
Preliminary Site Assessment Began:		11/11/1989
Pollution Characterization Began:		Not reported
Remediation Plan Submitted:		2/21/1991
Remedial Action Underway:		5/11/1992
Post Remedial Action Monitoring Began:		Not reported
Enforcement Action Date:		Not reported
Historical Max MTBE Date:		Not reported
Hist Max MTBE Conc in Groundwater:		Not reported
Hist Max MTBE Conc in Soil:		Not reported
Significant Interim Remedial Action Taken:		Not reported
GW Qualifier:	Not reported	
Soil Qualifier:	Not reported	
Organization:	Not reported	
Owner Contact:	Not reported	
Responsible Party:	MALIBU GRAND PRIX	
RP Address:	7301 TOPANGA CANYON BLVD #300, CANOGA PARK CA 91303	
Program:	LUST	
Lat/Long:	33.9928643 / -1	
Local Agency Staff:	Not reported	
Beneficial Use:	Not reported	
Priority:	Not reported	
Cleanup Fund Id:	Not reported	
Suspended:	Not reported	
Assigned Name:	Not reported	

MALIBU GRAND PRIX (Continued) **S101296375**

Summary: 10/29/96 - WELL ABANDONMENT REPORT

CERS HAZ WASTE:

Name:	SPEED ZONE
Address:	17871 CASTLETON ST
City,State,Zip:	INDUSTRY, CA 91748
Site ID:	402674
CERS ID:	10288990
CERS Description:	Hazardous Waste Generator

SWEEPS UST:

Name:	PUENTE HILLS MGPC, INC
Address:	17871 CASTLETON
City:	INDUSTRY
Status:	Active
Comp Number:	13032
Number:	9
Board Of Equalization:	44-010024
Referral Date:	06-30-89
Action Date:	Not reported
Created Date:	06-30-89
Owner Tank Id:	Not reported
SWRCB Tank Id:	19-000-013032-000001
Tank Status:	A
Capacity:	Not reported
Active Date:	06-30-89
Tank Use:	UNKNOWN
STG:	W
Content:	Not reported
Number Of Tanks:	2

Name:	PUENTE HILLS MGPC, INC
Address:	17871 CASTLETON
City:	INDUSTRY
Status:	Active
Comp Number:	13032
Number:	9
Board Of Equalization:	44-010024
Referral Date:	06-30-89
Action Date:	Not reported
Created Date:	06-30-89
Owner Tank Id:	Not reported
SWRCB Tank Id:	19-000-013032-000002
Tank Status:	A
Capacity:	Not reported
Active Date:	06-30-89
Tank Use:	UNKNOWN
STG:	W
Content:	Not reported
Number Of Tanks:	Not reported

CERS TANKS:

Name:	SPEED ZONE
Address:	17871 CASTLETON ST
City,State,Zip:	INDUSTRY, CA 91748
Site ID:	402674

MALIBU GRAND PRIX (Continued) **S101296375**

CERS ID:	10288990
CERS Description:	Aboveground Petroleum Storage

CORTESE:

Name:	MALIBU GRAND PRIX
Address:	17871 CASTLETON ST
City,State,Zip:	INDUSTRY, CA 91744
Region:	CORTESE
Envirostor Id:	Not reported
Global ID:	T0603704029
Site/Facility Type:	LUST CLEANUP SITE
Cleanup Status:	COMPLETED - CASE CLOSED
Status Date:	Not reported
Site Code:	Not reported
Latitude:	Not reported
Longitude:	Not reported
Owner:	Not reported
Enf Type:	Not reported
Swat R:	Not reported
Flag:	active
Order No:	Not reported
Waste Discharge System No:	Not reported
Effective Date:	Not reported
Region 2:	Not reported
WID Id:	Not reported
Solid Waste Id No:	Not reported
Waste Management Uit Name:	Not reported
File Name:	Active Open

CERS:

Name:	MALIBU GRAND PRIX
Address:	17871 CASTLETON ST
City,State,Zip:	INDUSTRY, CA 91744
Site ID:	241451
CERS ID:	T0603704029
CERS Description:	Leaking Underground Storage Tank Cleanup Site

Affiliation:

Affiliation Type Desc:	Regional Board Caseworker
Entity Name:	YUE RONG - LOS ANGELES RWQCB (REGION 4)
Entity Title:	Not reported
Affiliation Address:	320 W. 4TH ST., SUITE 200
Affiliation City:	Los Angeles
Affiliation State:	CA
Affiliation Country:	Not reported
Affiliation Zip:	Not reported
Affiliation Phone:	,

Affiliation Type Desc:	Local Agency Caseworker
Entity Name:	JOHN AWUJO - LOS ANGELES COUNTY
Entity Title:	Not reported
Affiliation Address:	900 S FREMONT AVE
Affiliation City:	ALHAMBRA
Affiliation State:	CA
Affiliation Country:	Not reported
Affiliation Zip:	Not reported
Affiliation Phone:	6264583507,

MALIBU GRAND PRIX (Continued) **S101296375**

Name: SPEED ZONE
Address: 17871 CASTLETON ST
City,State,Zip: INDUSTRY, CA 91748
Site ID: 402674
CERS ID: 10288990
CERS Description: Chemical Storage Facilities

Violations:

Site ID: 402674
Site Name: SPEED ZONE
Violation Date: 09-27-2017
Citation: 40 CFR 1 265.173 - U.S. Code of Federal Regulations, Title 40, Chapter 1, Section(s) 265.173
Violation Description: Failure to meet the following container management requirements: (a) A container holding hazardous waste must always be closed during storage, except when it is necessary to add or remove waste. (b) A container holding hazardous waste must not be opened, handled, or stored in a manner which may rupture the container or cause it to leak.
Violation Notes: Returned to compliance on 11/09/2017. OBSERVATION: Multiple drums observed located in the area of the maintenace building and the service building was observed missing bung caps. CORRECTIVE ACTION: Submit photos to the CUPA demonstrating that the container listed above has been properly closed.
Violation Division: Los Angeles County Fire Department
Violation Program: HW
Violation Source: CERS,

Site ID: 402674
Site Name: SPEED ZONE
Violation Date: 05-13-2014
Citation: 22 CCR 15 66265.31 - California Code of Regulations, Title 22, Chapter 15, Section(s) 66265.31
Violation Description: Failure to maintain and operate the facility to minimize the possibility of a fire, explosion, or any unplanned sudden or non-sudden release of hazardous waste or hazardous waste constituents to the air, soil, or surface water which could threaten human health or the environment.
Violation Notes: Returned to compliance on 01/16/2015. OBSERVATION: Generator failed to maintain and operate the facility to minimize the possibility of a fire, explosion, or any unplanned sudden or non-sudden release of hazardous waste or hazardous waste constituents to the air, soil, or surface water which could threaten human health or the environment. Observe used oil spilled on the floor and inside the secondary containment. CORRECTIVE ACTION: Owner/Operator shall immediately maintain the facility to minimize the possibility of a fire, explosion, or any unplanned sudden or non-sudden release of hazardous waste or hazardous waste constituents to the air, soil, or surface water which could threaten human health or the environment. The Owner/Operator shall develop procedures to operate the facility in such a manner to minimize the possibility of a fire, explosion, or any unplanned sudden or non-sudden release of hazardous waste or hazardous waste constituents to the air, soil, or surface water which could threaten human [Truncated]
Violation Division: Los Angeles County Fire Department
Violation Program: HW
Violation Source: CERS,

MALIBU GRAND PRIX (Continued) **S101296375**

Site ID:	402674
Site Name:	SPEED ZONE
Violation Date:	05-13-2014
Citation:	HSC 6.67 25270.4.5(a) - California Health and Safety Code, Chapter 6.67, Section(s) 25270.4.5(a)
Violation Description:	Failure to prepare and implement a Spill Prevention Control and Countermeasure (SPCC) Plan .
Violation Notes:	Returned to compliance on 01/16/2015. OBSERVATION: Failure to prepare and implement SPCC. CORRECTIVE ACTION: Prepare and implement SPCC.
Violation Division:	Los Angeles County Fire Department
Violation Program:	APSA
Violation Source:	CERS,

Site ID:	402674
Site Name:	SPEED ZONE
Violation Date:	09-27-2017
Citation:	22 CCR 12 66262.34(f) - California Code of Regulations, Title 22, Chapter 12, Section(s) 66262.34(f)
Violation Description:	Failure to properly label hazardous waste accumulation containers and portable tanks with the following requirements: "Hazardous Waste", name and address of the generator, physical and chemical characteristics of the Hazardous Waste, and starting accumulation date.
Violation Notes:	Returned to compliance on 11/09/2017. OBSERVATION: 1. 1-15 gallon of used motor oil located inside the maintenance area was observed without a hazardous waste label. 2. 1-55 gallon of oily water was located near the dumpster area was observed without a hazardous waste label. 3. 2-55 gallon unknown (presumably oily water) one near gasoline AST in maintenance area and a second drum was found behind the maintenance building was observed without a hazardous waste label. 4. 3-55 gallons of used motor oil in new service building area were observed without a hazardous waste label. CORRECTIVE ACTION: Submit a photo to the CUPA demonstrating that the container listed above has been properly labeled.
Violation Division:	Los Angeles County Fire Department
Violation Program:	HW
Violation Source:	CERS,

Site ID:	402674
Site Name:	SPEED ZONE
Violation Date:	09-27-2017
Citation:	40 CFR 1 172.201(e) - U.S. Code of Federal Regulations, Title 40, Chapter 1, Section(s) 172.201(e)
Violation Description:	Failure of the universal waste handler to transfer universal waste to another universal waste handler, or appropriate destination facility. Failure to package, label, mark and placard shipments and prepare shipping papers for any universal waste that meets the hazardous materials definition in accordance with DOT 49 CFR parts 171-180.
Violation Notes:	Returned to compliance on 11/09/2017. OBSERVATION: Fluorescent light tubes, halogen, and compact fluorescent lights were observed stockpiled outside near maintenance building not properly packaged against breakage or labeled. Universal Waste Handler (UWH) failed to properly package, label, mark, placard, or prepare and retain shipping papers for all universal waste being shipped to another universal waste handler, or destination facility. CORRECTIVE ACTION: Submit documentation to the CUPA demonstrating that all universal waste noted above have been properly packaged, labeled, marked, placarded, or

MALIBU GRAND PRIX (Continued) **S101296375**

	prepared and retain shipping papers.
Violation Division:	Los Angeles County Fire Department
Violation Program:	HW
Violation Source:	CERS,
Site ID:	402674
Site Name:	SPEED ZONE
Violation Date:	09-27-2017
Citation:	HSC 6.95 25508(a)(1) - California Health and Safety Code, Chapter 6.95, Section(s) 25508(a)(1)
Violation Description:	Failure to annually review and electronically certify that the business plan is complete and accurate on or before the annual due date.
Violation Notes:	Returned to compliance on 11/09/2017. OBSERVATION: The business failed to electronically submit and certify that the business plan is complete, accurate, and in compliance with EPCRA on or before the annual due date. CORRECTIVE ACTION: Electronically submit and certify that the business plan is complete, accurate, and in compliance with EPCRA on or before the annual due date.
Violation Division:	Los Angeles County Fire Department
Violation Program:	HMRRP
Violation Source:	CERS,
Site ID:	402674
Site Name:	SPEED ZONE
Violation Date:	05-13-2014
Citation:	HSC 6.95 25505(a) - California Health and Safety Code, Chapter 6.95, Section(s) 25505(a)
Violation Description:	Owner/Operator failed to complete and/or submit a Hazardous Materials Business Plan when storing hazardous materials at or above the thresholds quantities of 55 gallons/500 lbs/200 cubic feet.
Violation Notes:	Returned to compliance on 01/16/2015. OBSERVATION: Owner/Operator failed to complete and/or submit a Hazardous Materials Business Plan when storing hazardous materials at or above the thresholds quantities of 55 gallons/500 lbs/200 cubic feet. CORRECTIVE ACTION: Complete and/or submit a Hazardous Materials Business Plan when storing hazardous materials at or above the thresholds quantities of 55 gallons/500 lbs/200 cubic feet.
Violation Division:	Los Angeles County Fire Department
Violation Program:	HMRRP
Violation Source:	CERS,
Site ID:	402674
Site Name:	SPEED ZONE
Violation Date:	02-08-2021
Citation:	HSC 6.95 25508.1(a)-(f) - California Health and Safety Code, Chapter 6.95, Section(s) 25508.1(a)-(f)
Violation Description:	Failure to electronically update business plan within 30 days of any one of the following events: A 100 percent or more increase in the quantity of a previously disclosed material. Any handling of a previously undisclosed hazardous materials at or above reportable quantities. A change of business address, business ownership, or business name. A substantial change in the handler's operations that requires modification to any portion of the business plan.
Violation Notes:	OBSERVATION: The business failed to update business plan within 30 days when one of the following occurs: a change of business address, business ownership, or business name; or a substantial change in the

MALIBU GRAND PRIX (Continued) **S101296375**

handler's operations that requires modification to any portion of the business plan. CORRECTIVE ACTION: Update all submittal elements effected by the change(s) and electronically submit the update within 30 days.

Violation Division: Los Angeles County Fire Department
Violation Program: HMRRP
Violation Source: CERS,

Site ID: 402674
Site Name: SPEED ZONE
Violation Date: 09-27-2017
Citation: HSC 6.95 25508.1(a)-(f) - California Health and Safety Code, Chapter 6.95, Section(s) 25508.1(a)-(f)
Violation Description: Failure to electronically update business plan within 30 days of any one of the following events: A 100 percent or more increase in the quantity of a previously disclosed material. Any handling of a previously undisclosed hazardous materials at or above reportable quantities. A change of business address, business ownership, or business name. A substantial change in the handler's operations that requires modification to any portion of the business plan.
Violation Notes: Returned to compliance on 11/09/2017. OBSERVATION: Inventory submitted into CERS was 55 gallons for motor oil, inventory observed on site was 2x55 gallon of motor oil. The business failed to update business plan within 30 days when one of the following occurs: a 100 percent or more increase in the quantity of a previously disclosed material; any handling of a previously undisclosed hazardous material. CORRECTIVE ACTION: Update all submittal elements effected by the change(s) and electronically submit the update within 30 days.
Violation Division: Los Angeles County Fire Department
Violation Program: HMRRP
Violation Source: CERS,

Evaluation:
Eval General Type: Other/Unknown
Eval Date: 01-16-2015
Violations Found: No
Eval Type: Other, not routine, done by local agency
Eval Notes: Ben Campiz, Technical Manager
Eval Division: Los Angeles County Fire Department
Eval Program: APSA
Eval Source: CERS,

Eval General Type: Compliance Evaluation Inspection
Eval Date: 02-08-2021
Violations Found: Yes
Eval Type: Routine done by local agency
Eval Notes: Ben Campiz, Manager
Eval Division: Los Angeles County Fire Department
Eval Program: HMRRP
Eval Source: CERS,

Eval General Type: Other/Unknown
Eval Date: 07-24-2014
Violations Found: No
Eval Type: Other, not routine, done by local agency
Eval Notes: Not reported
Eval Division: Los Angeles County Fire Department

MALIBU GRAND PRIX (Continued) **S101296375**

Eval Program: HMRRP
Eval Source: CERS,

Eval General Type: Compliance Evaluation Inspection
Eval Date: 09-27-2017
Violations Found: No
Eval Type: Routine done by local agency
Eval Notes: Ben Campiz, Technical Service Manager
Eval Division: Los Angeles County Fire Department
Eval Program: APSA
Eval Source: CERS,

Eval General Type: Compliance Evaluation Inspection
Eval Date: 09-27-2017
Violations Found: Yes
Eval Type: Routine done by local agency
Eval Notes: Ben Campiz, Technical Service Manager
Eval Division: Los Angeles County Fire Department
Eval Program: HMRRP
Eval Source: CERS,

Eval General Type: Other/Unknown
Eval Date: 11-09-2017
Violations Found: No
Eval Type: Other, not routine, done by local agency
Eval Notes: Not reported
Eval Division: Los Angeles County Fire Department
Eval Program: HW
Eval Source: CERS,

Eval General Type: Compliance Evaluation Inspection
Eval Date: 02-08-2021
Violations Found: No
Eval Type: Routine done by local agency
Eval Notes: Ben Campiz, Manager
Eval Division: Los Angeles County Fire Department
Eval Program: HW
Eval Source: CERS,

Eval General Type: Other/Unknown
Eval Date: 07-24-2014
Violations Found: No
Eval Type: Other, not routine, done by local agency
Eval Notes: Not reported
Eval Division: Los Angeles County Fire Department
Eval Program: APSA
Eval Source: CERS,

Eval General Type: Other/Unknown
Eval Date: 01-16-2015
Violations Found: No
Eval Type: Other, not routine, done by local agency
Eval Notes: Ben Campiz, Technical Manager
Eval Division: Los Angeles County Fire Department
Eval Program: HW
Eval Source: CERS,

MALIBU GRAND PRIX (Continued) **S101296375**

Eval General Type: Compliance Evaluation Inspection
Eval Date: 05-13-2014
Violations Found: Yes
Eval Type: Routine done by local agency
Eval Notes: Not reported
Eval Division: Los Angeles County Fire Department
Eval Program: APSA
Eval Source: CERS,

Eval General Type: Compliance Evaluation Inspection
Eval Date: 05-13-2014
Violations Found: Yes
Eval Type: Routine done by local agency
Eval Notes: Not reported
Eval Division: Los Angeles County Fire Department
Eval Program: HW
Eval Source: CERS,

Eval General Type: Compliance Evaluation Inspection
Eval Date: 09-27-2017
Violations Found: Yes
Eval Type: Routine done by local agency
Eval Notes: Ben Campiz, Technical Service Manager
Eval Division: Los Angeles County Fire Department
Eval Program: HW
Eval Source: CERS,

Eval General Type: Compliance Evaluation Inspection
Eval Date: 02-08-2021
Violations Found: No
Eval Type: Routine done by local agency
Eval Notes: Ben Campiz, Manager
Eval Division: Los Angeles County Fire Department
Eval Program: APSA
Eval Source: CERS,

Eval General Type: Compliance Evaluation Inspection
Eval Date: 05-13-2014
Violations Found: Yes
Eval Type: Routine done by local agency
Eval Notes: Not reported
Eval Division: Los Angeles County Fire Department
Eval Program: HMRRP
Eval Source: CERS,

Eval General Type: Other/Unknown
Eval Date: 11-09-2017
Violations Found: No
Eval Type: Other, not routine, done by local agency
Eval Notes: Assisted operator with CERS submittal
Eval Division: Los Angeles County Fire Department
Eval Program: HMRRP
Eval Source: CERS,

Eval General Type: Other/Unknown
Eval Date: 11-23-2022
Violations Found: No

MALIBU GRAND PRIX (Continued) **S101296375**

Eval Type: Other, not routine, done by local agency
Eval Notes: Not reported
Eval Division: Los Angeles County Fire Department
Eval Program: HMRRP
Eval Source: CERS,

Affiliation:
Affiliation Type Desc: CUPA District
Entity Name: Los Angeles County Fire
Entity Title: Not reported
Affiliation Address: 5825 Rickenbacker Road
Affiliation City: Commerce
Affiliation State: CA
Affiliation Country: Not reported
Affiliation Zip: 90040-3027
Affiliation Phone: (323) 890-4000,

Affiliation Type Desc: Identification Signer
Entity Name: Ben Campiz
Entity Title: Manager
Affiliation Address: Not reported
Affiliation City: Not reported
Affiliation State: Not reported
Affiliation Country: Not reported
Affiliation Zip: Not reported
Affiliation Phone: ,

Affiliation Type Desc: Legal Owner
Entity Name: APX HOLDING LLC
Entity Title: Not reported
Affiliation Address: 3100 Airport Road
Affiliation City: Boca Raton
Affiliation State: FL
Affiliation Country: United States
Affiliation Zip: 33431
Affiliation Phone: (561) 347-1888,

Affiliation Type Desc: Property Owner
Entity Name: Krausz C
Entity Title: Not reported
Affiliation Address: 18201 Von Karman Ave suite 1090
Affiliation City: Irvine
Affiliation State: CA
Affiliation Country: United States
Affiliation Zip: 92612
Affiliation Phone: (949) 502-4700,

Affiliation Type Desc: Document Preparer
Entity Name: Ben Campiz
Entity Title: Not reported
Affiliation Address: Not reported
Affiliation City: Not reported
Affiliation State: Not reported
Affiliation Country: Not reported
Affiliation Zip: Not reported
Affiliation Phone: ,

MALIBU GRAND PRIX (Continued) **S101296375**

Affiliation Type Desc:	Environmental Contact
Entity Name:	Marc Pollack
Entity Title:	Not reported
Affiliation Address:	3405 Michelson Dr
Affiliation City:	Irvine
Affiliation State:	CA
Affiliation Country:	Not reported
Affiliation Zip:	92612
Affiliation Phone:	,

Affiliation Type Desc:	Operator
Entity Name:	Speedzone Los Angeles
Entity Title:	Not reported
Affiliation Address:	Not reported
Affiliation City:	Not reported
Affiliation State:	Not reported
Affiliation Country:	Not reported
Affiliation Zip:	Not reported
Affiliation Phone:	(626) 913-9663,

Affiliation Type Desc:	Facility Mailing Address
Entity Name:	Mailing Address
Entity Title:	Not reported
Affiliation Address:	17871 CASTLETON ST
Affiliation City:	INDUSTRY
Affiliation State:	CA
Affiliation Country:	Not reported
Affiliation Zip:	91748
Affiliation Phone:	,

Affiliation Type Desc:	Parent Corporation
Entity Name:	SPEED ZONE
Entity Title:	Not reported
Affiliation Address:	Not reported
Affiliation City:	Not reported
Affiliation State:	Not reported
Affiliation Country:	Not reported
Affiliation Zip:	Not reported
Affiliation Phone:	,

U101 **CALIFORNIA HYDROFORMING, INC.** **CPS-SLIC** **S106484480**
NNE **850 LAWSON ST** **WIP** **N/A**
1/4-1/2 **CITY OF INDUSTRY (CORPORATE NA, CA 91748** **CERS**
0.286 mi.
1512 ft. **Site 1 of 5 in cluster U**

Relative:
Lower

Actual:
399 ft.

CPS-SLIC:

Name:	CALIFORNIA HYDROFORMING, INC.
Address:	850 LAWSON ST.
City,State,Zip:	CITY OF INDUSTRY, CA 91748
Region:	STATE
Facility Status:	**Open - Inactive**
Status Date:	01/29/2015
Global Id:	SL603798656
Lead Agency:	LOS ANGELES RWQCB (REGION 4)
Lead Agency Case Number:	Not reported
Latitude:	34.003178

CALIFORNIA HYDROFORMING, INC. (Continued) **S106484480**

Longitude:	-117.910309947545
Case Type:	Cleanup Program Site
Case Worker:	Not reported
Local Agency:	Not reported
RB Case Number:	105.0056
File Location:	Not reported
Potential Media Affected:	Aquifer used for drinking water supply
Potential Contaminants of Concern:	Tetrachloroethylene (PCE)
EPA Region:	9
Coordinate Source:	Google Map Move
Cuf Case:	NO
Quantity Released Gallons:	Not reported
Begin Date:	02/09/1987
Leak Reported Date:	01/02/1965
How Discovered:	Not reported
How Discovered Description:	Not reported
Discharge Source:	Not reported
Discharge Cause:	Not reported
Stop Method:	Not reported
Stop Description:	Not reported
No Further Action Date:	Not reported
CA Water Watershed Name:	San Gabriel River - Upper San Gabriel (405.20)
Dwr Groundwater Subbasin Name:	San Gabriel Valley (4-013)
Disadvantaged Community:	Disadvantaged Community
CA Enviroscreen 3 Score:	66-70%
CA Enviroscreen 4 Score:	75-80%
Military DOD Site:	No
Facility Project Subtype:	Not reported
RWQCB Region:	LOS ANGELES RWQCB (REGION 4)
Site History:	Not reported

Click here to access the California GeoTracker records for this facility:

WIP:

Name:	CALIFORNIA HYDROFORMING, INC.
Address:	850 Lawson St
City,State,Zip:	CITY OF INDUSTRY (CORPORATE NAME INDUSTRY), CA 91748
Region:	4
File Number:	105.0056
File Status:	**Active**
Staff:	ACASTANE
Facility Suite:	Not reported

CERS:

Name:	CALIFORNIA HYDROFORMING, INC.
Address:	850 LAWSON ST.
City,State,Zip:	CITY OF INDUSTRY, CA 91748
Site ID:	197639
CERS ID:	SL603798656
CERS Description:	Cleanup Program Site

102 ESE 1/4-1/2 0.299 mi. 1581 ft. | **AB PHOTO**
18215 GALE AVE.
CITY OF INDUSTRY, CA 91748 | **CPS-SLIC**
CERS | **S103948442**
N/A

Relative: Higher

Actual: 430 ft.

CPS-SLIC:

Name:	AB PHOTO
Address:	18215 GALE AVE.
City,State,Zip:	CITY OF INDUSTRY, CA 91748
Region:	STATE
Facility Status:	**Completed - Case Closed**
Status Date:	03/08/2016
Global Id:	SL603798675
Lead Agency:	LOS ANGELES RWQCB (REGION 4)
Lead Agency Case Number:	Not reported
Latitude:	33.9961194623135
Longitude:	-117.90689502196
Case Type:	Cleanup Program Site
Case Worker:	Not reported
Local Agency:	Not reported
RB Case Number:	105.0325
File Location:	Regional Board
Potential Media Affected:	Aquifer used for drinking water supply
Potential Contaminants of Concern:	Not reported
EPA Region:	9
Coordinate Source:	Google Map Move
Cuf Case:	NO
Quantity Released Gallons:	Not reported
Begin Date:	12/09/1987
Leak Reported Date:	01/02/1965
How Discovered:	Not reported
How Discovered Description:	Not reported
Discharge Source:	Not reported
Discharge Cause:	Not reported
Stop Method:	Not reported
Stop Description:	Not reported
No Further Action Date:	03/08/2016
CA Water Watershed Name:	San Gabriel River - Upper San Gabriel (405.20)
Dwr Groundwater Subbasin Name:	San Gabriel Valley (4-013)
Disadvantaged Community:	Not reported
CA Enviroscreen 3 Score:	71-75%
CA Enviroscreen 4 Score:	75-80%
Military DOD Site:	No
Facility Project Subtype:	Not reported
RWQCB Region:	LOS ANGELES RWQCB (REGION 4)
Site History:	Not reported

Click here to access the California GeoTracker records for this facility:

CERS:

Name:	AB PHOTO
Address:	18215 GALE AVE.
City,State,Zip:	CITY OF INDUSTRY, CA 91748
Site ID:	210053
CERS ID:	SL603798675
CERS Description:	Cleanup Program Site

103 NNW 1/4-1/2 0.305 mi. 1610 ft. | **AJAX HARDWARE FACILITY,FORMER**
825 AJAX AVENUE, SOUTH
CITY OF INDUSTRY, CA | **CPS-SLIC DEED CERS** | **S106483386 N/A**

Relative: Lower

Actual: 394 ft.

CPS-SLIC:

Name:	AJAX HARDWARE FACILITY,FORMER
Address:	825 AJAX AVENUE, SOUTH
City,State,Zip:	CITY OF INDUSTRY, CA
Region:	STATE
Facility Status:	**Completed - Case Closed**
Status Date:	06/24/2015
Global Id:	SL0002040004
Lead Agency:	LOS ANGELES RWQCB (REGION 4)
Lead Agency Case Number:	Not reported
Latitude:	34.003432
Longitude:	-117.914639
Case Type:	Cleanup Program Site
Case Worker:	Not reported
Local Agency:	Not reported
RB Case Number:	105.0013
File Location:	Regional Board
Potential Media Affected:	Not reported
Potential Contaminants of Concern:	Not reported
EPA Region:	9
Coordinate Source:	Google Geocode
Cuf Case:	NO
Quantity Released Gallons:	Not reported
Begin Date:	Not reported
Leak Reported Date:	Not reported
How Discovered:	Not reported
How Discovered Description:	Not reported
Discharge Source:	Not reported
Discharge Cause:	Not reported
Stop Method:	Not reported
Stop Description:	Not reported
No Further Action Date:	06/24/2015
CA Water Watershed Name:	San Gabriel River - Upper San Gabriel (405.20)
Dwr Groundwater Subbasin Name:	San Gabriel Valley (4-013)
Disadvantaged Community:	Not reported
CA Enviroscreen 3 Score:	71-75%
CA Enviroscreen 4 Score:	75-80%
Military DOD Site:	No
Facility Project Subtype:	Not reported
RWQCB Region:	LOS ANGELES RWQCB (REGION 4)
Site History:	PCE and TCE are present in the soil and groundwater beneath the site. Hydrogen Release Compound injection has been approved for remediation of VOCs and hexavalent chromium in subsurface. The VOCs in groundwater are within the purview of the EPA's Puente Valley Operable Unit.

Click here to access the California GeoTracker records for this facility:

DEED:

Name:	AJAX HARDWARE FACILITY,FORMER
Address:	825 AJAX AVENUE, SOUTH
City,State,Zip:	CITY OF INDUSTRY, CA
Envirostor ID:	SL0002040004

AJAX HARDWARE FACILITY,FORMER (Continued) **S106483386**

Area: Not reported
Sub Area: Not reported
Site Type: SLIC
Status: COMPLETED - CASE CLOSED
Agency: SWRCB
Covenant Uploaded: Y
Deed Date(s): 01/15/2015
File Name: Geotracker Land Use/Deed Restrictions

CERS:
Name: AJAX HARDWARE FACILITY,FORMER
Address: 825 AJAX AVENUE, SOUTH
City,State,Zip: CITY OF INDUSTRY, CA
Site ID: 213796
CERS ID: SL0002040004
CERS Description: Cleanup Program Site

U104 **PACE LITHOGRAPHERS INC** **CPS-SLIC** **S105938948**
NNE **18030 CORTNEY CT** **EMI** **N/A**
1/4-1/2 **INDUSTRY, CA 91748** **NPDES**
0.319 mi. **CIWQS**
1685 ft. **Site 2 of 5 in cluster U** **CERS**

Relative:
Lower

Actual:
399 ft.

CPS-SLIC:
Name: PACE LITHOGRAPHERS, INC.
Address: 18030 CORTNEY CT.
City,State,Zip: CITY OF INDUSTRY, CA 91748
Region: STATE
Facility Status: **Completed - Case Closed**
Status Date: 09/04/1991
Global Id: T10000015668
Lead Agency: LOS ANGELES RWQCB (REGION 4)
Lead Agency Case Number: Not reported
Latitude: 34.00318
Longitude: -117.90964
Case Type: Cleanup Program Site
Case Worker: WIP
Local Agency: Not reported
RB Case Number: 105.0197
File Location: Not reported
Potential Media Affected: Not reported
Potential Contaminants of Concern: Not reported
EPA Region: 9
Coordinate Source: Not reported
Cuf Case: NO
Quantity Released Gallons: Not reported
Begin Date: 01/01/1985
Leak Reported Date: Not reported
How Discovered: Not reported
How Discovered Description: Not reported
Discharge Source: Not reported
Discharge Cause: Not reported
Stop Method: Not reported
Stop Description: Not reported
No Further Action Date: 09/04/1991
CA Water Watershed Name: San Gabriel River - Upper San Gabriel (405.20)
Dwr Groundwater Subbasin Name: San Gabriel Valley (4-013)

PACE LITHOGRAPHERS INC (Continued) **S105938948**

Disadvantaged Community:	Disadvantaged Community
CA Enviroscreen 3 Score:	66-70%
CA Enviroscreen 4 Score:	75-80%
Military DOD Site:	No
Facility Project Subtype:	Not reported
RWQCB Region:	LOS ANGELES RWQCB (REGION 4)
Site History:	Not reported

Click here to access the California GeoTracker records for this facility:

EMI:

Name:	PACE LITHOGRAPHERS, INC
Address:	18030 CORTNEY COURT
City,State,Zip:	INDUSTRY, CA 91748
Year:	1990
County Code:	19
Air Basin:	SC
Facility ID:	61495
Air District Name:	SC
SIC Code:	2752
Air District Name:	SOUTH COAST AQMD
Community Health Air Pollution Info System:	Not reported
Consolidated Emission Reporting Rule:	Not reported
Total Organic Hydrocarbon Gases Tons/Yr:	9
Reactive Organic Gases Tons/Yr:	2
Carbon Monoxide Emissions Tons/Yr:	0
NOX - Oxides of Nitrogen Tons/Yr:	0
SOX - Oxides of Sulphur Tons/Yr:	0
Particulate Matter Tons/Yr:	0
Part. Matter 10 Micrometers and Smllr Tons/Yr:	0

Name:	PACE LITHOGRAPHERS INC
Address:	18030 CORTNEY CT
City,State,Zip:	INDUSTRY, CA 91748
Year:	1995
County Code:	19
Air Basin:	SC
Facility ID:	61495
Air District Name:	SC
SIC Code:	2752
Air District Name:	SOUTH COAST AQMD
Community Health Air Pollution Info System:	Not reported
Consolidated Emission Reporting Rule:	Not reported
Total Organic Hydrocarbon Gases Tons/Yr:	4
Reactive Organic Gases Tons/Yr:	0
Carbon Monoxide Emissions Tons/Yr:	0
NOX - Oxides of Nitrogen Tons/Yr:	0
SOX - Oxides of Sulphur Tons/Yr:	0
Particulate Matter Tons/Yr:	0
Part. Matter 10 Micrometers and Smllr Tons/Yr:	0

Name:	PACE LITHOGRAPHERS INC
Address:	18030 CORTNEY CT
City,State,Zip:	INDUSTRY, CA 91748
Year:	1996
County Code:	19
Air Basin:	SC

PACE LITHOGRAPHERS INC (Continued) **S105938948**

Facility ID:	61495
Air District Name:	SC
SIC Code:	2752
Air District Name:	SOUTH COAST AQMD
Community Health Air Pollution Info System:	Not reported
Consolidated Emission Reporting Rule:	Not reported
Total Organic Hydrocarbon Gases Tons/Yr:	2
Reactive Organic Gases Tons/Yr:	2
Carbon Monoxide Emissions Tons/Yr:	0
NOX - Oxides of Nitrogen Tons/Yr:	0
SOX - Oxides of Sulphur Tons/Yr:	0
Particulate Matter Tons/Yr:	0
Part. Matter 10 Micrometers and Smllr Tons/Yr:	0

Name:	PACE LITHOGRAPHERS INC
Address:	18030 CORTNEY CT
City,State,Zip:	INDUSTRY, CA 91748
Year:	1997
County Code:	19
Air Basin:	SC
Facility ID:	61495
Air District Name:	SC
SIC Code:	2752
Air District Name:	SOUTH COAST AQMD
Community Health Air Pollution Info System:	Not reported
Consolidated Emission Reporting Rule:	Not reported
Total Organic Hydrocarbon Gases Tons/Yr:	3
Reactive Organic Gases Tons/Yr:	3
Carbon Monoxide Emissions Tons/Yr:	0
NOX - Oxides of Nitrogen Tons/Yr:	0
SOX - Oxides of Sulphur Tons/Yr:	0
Particulate Matter Tons/Yr:	0
Part. Matter 10 Micrometers and Smllr Tons/Yr:	0

Name:	PACE LITHOGRAPHERS INC
Address:	18030 CORTNEY CT
City,State,Zip:	INDUSTRY, CA 91748
Year:	1998
County Code:	19
Air Basin:	SC
Facility ID:	61495
Air District Name:	SC
SIC Code:	2752
Air District Name:	SOUTH COAST AQMD
Community Health Air Pollution Info System:	Not reported
Consolidated Emission Reporting Rule:	Not reported
Total Organic Hydrocarbon Gases Tons/Yr:	3
Reactive Organic Gases Tons/Yr:	3
Carbon Monoxide Emissions Tons/Yr:	0
NOX - Oxides of Nitrogen Tons/Yr:	0
SOX - Oxides of Sulphur Tons/Yr:	0
Particulate Matter Tons/Yr:	0
Part. Matter 10 Micrometers and Smllr Tons/Yr:	0

Name:	PACE LITHOGRAPHERS INC
Address:	18030 CORTNEY CT
City,State,Zip:	INDUSTRY, CA 91748

PACE LITHOGRAPHERS INC (Continued) **S105938948**

Year:	1999
County Code:	19
Air Basin:	SC
Facility ID:	61495
Air District Name:	SC
SIC Code:	2752
Air District Name:	SOUTH COAST AQMD
Community Health Air Pollution Info System:	Not reported
Consolidated Emission Reporting Rule:	Not reported
Total Organic Hydrocarbon Gases Tons/Yr:	3
Reactive Organic Gases Tons/Yr:	3
Carbon Monoxide Emissions Tons/Yr:	0
NOX - Oxides of Nitrogen Tons/Yr:	0
SOX - Oxides of Sulphur Tons/Yr:	0
Particulate Matter Tons/Yr:	0
Part. Matter 10 Micrometers and Smllr Tons/Yr:	0

Name:	PACE LITHOGRAPHERS INC
Address:	18030 CORTNEY CT
City,State,Zip:	INDUSTRY, CA 91748
Year:	2000
County Code:	19
Air Basin:	SC
Facility ID:	61495
Air District Name:	SC
SIC Code:	2752
Air District Name:	SOUTH COAST AQMD
Community Health Air Pollution Info System:	Not reported
Consolidated Emission Reporting Rule:	Not reported
Total Organic Hydrocarbon Gases Tons/Yr:	3
Reactive Organic Gases Tons/Yr:	3
Carbon Monoxide Emissions Tons/Yr:	0
NOX - Oxides of Nitrogen Tons/Yr:	0
SOX - Oxides of Sulphur Tons/Yr:	0
Particulate Matter Tons/Yr:	0
Part. Matter 10 Micrometers and Smllr Tons/Yr:	0

Name:	PACE LITHOGRAPHERS INC
Address:	18030 CORTNEY CT
City,State,Zip:	INDUSTRY, CA 91748
Year:	2001
County Code:	19
Air Basin:	SC
Facility ID:	61495
Air District Name:	SC
SIC Code:	2752
Air District Name:	SOUTH COAST AQMD
Community Health Air Pollution Info System:	Not reported
Consolidated Emission Reporting Rule:	Not reported
Total Organic Hydrocarbon Gases Tons/Yr:	5
Reactive Organic Gases Tons/Yr:	5
Carbon Monoxide Emissions Tons/Yr:	0
NOX - Oxides of Nitrogen Tons/Yr:	0
SOX - Oxides of Sulphur Tons/Yr:	0
Particulate Matter Tons/Yr:	0
Part. Matter 10 Micrometers and Smllr Tons/Yr:	0

PACE LITHOGRAPHERS INC (Continued) **S105938948**

NPDES:

Name:	PACE LITHOGRAPHERS INC
Address:	18030 CORTNEY COURT
City,State,Zip:	CITY OF INDUSTRY, CA 91748
Facility Status:	Terminated
NPDES Number:	CAS000001
Region:	4
Agency Number:	0
Regulatory Measure ID:	458062
Place ID:	Not reported
Order Number:	97-03-DWQ
WDID:	4 19NEC009924
Regulatory Measure Type:	Enrollee
Program Type:	Industrial
Adoption Date Of Regulatory Measure:	Not reported
Effective Date Of Regulatory Measure:	10/12/2015
Termination Date Of Regulatory Measure:	07/26/2022
Expiration Date Of Regulatory Measure:	Not reported
Discharge Address:	18030 Cortney Court
Discharge Name:	Pace Lithographers Inc
Discharge City:	City of Industry
Discharge State:	California
Discharge Zip:	91748
Status:	Not reported
Status Date:	Not reported
Operator Name:	Not reported
Operator Address:	Not reported
Operator City:	Not reported
Operator State:	Not reported
Operator Zip:	Not reported

CIWQS:

Name:	PACE LITHOGRAPHERS INC
Address:	18030 CORTNEY COURT
City,State,Zip:	CITY OF INDUSTRY, CA 91748
Agency:	Pace Lithographers Inc
Agency Address:	18030 Cortney Court, City Of Industry, CA 91748
Place/Project Type:	Industrial - Commercial Printing, Lithographic
SIC/NAICS:	2752
Region:	4
Program:	INDSTW
Regulatory Measure Status:	Terminated
Regulatory Measure Type:	Storm water industrial
Order Number:	2014-0057-DWQ
WDID:	4 19NEC009924
NPDES Number:	CAS000001
Adoption Date:	Not reported
Effective Date:	10/12/2015
Termination Date:	07/26/2022
Expiration/Review Date:	Not reported
Design Flow:	Not reported
Major/Minor:	Not reported
Complexity:	Not reported
TTWQ:	Not reported
Enforcement Actions within 5 years:	1
Violations within 5 years:	1

PACE LITHOGRAPHERS INC (Continued) **S105938948**

Latitude: 34.003582
Longitude: -117.90978

CERS:
Name: PACE LITHOGRAPHERS, INC.
Address: 18030 CORTNEY CT.
City,State,Zip: CITY OF INDUSTRY, CA 91748
Site ID: 604019
CERS ID: T10000015668
CERS Description: Cleanup Program Site

Affiliation:
Affiliation Type Desc: Regional Board Caseworker
Entity Name: WELL INVESTIGATION PROGRAM - LOS ANGELES RWQCB (REGION 4)
Entity Title: Not reported
Affiliation Address: 320 W. 4TH ST., SUITE 200
Affiliation City: LOS ANGELES
Affiliation State: CA
Affiliation Country: Not reported
Affiliation Zip: Not reported
Affiliation Phone: ,

105
North
1/4-1/2
0.320 mi.
1692 ft.

CREFTCON INDUSTRIES **ENVIROSTOR** **U002280535**
900 S AJAX AVE **CPS-SLIC** **N/A**
CITY OF INDUSTRY (CORPORATE NA, CA 91749 **LOS ANGELES CO. HMS**
WIP

Relative:
Lower
Actual:
389 ft.

ENVIROSTOR:
Name: CREFTCON INDUSTRIES
Address: 900 S. AJAX AVENUE
City,State,Zip: CITY OF INDUSTRY, CA 91749
Facility ID: 71002952
Status: Refer: Other Agency
Status Date: Not reported
Site Code: Not reported
Site Type: Tiered Permit
Site Type Detailed: Tiered Permit
Acres: Not reported
NPL: NO
Regulatory Agencies: NONE SPECIFIED
Lead Agency: NONE SPECIFIED
Program Manager: Not reported
Supervisor: Not reported
Division Branch: Cleanup Chatsworth
Assembly: 57
Senate: 22
Special Program: Not reported
Restricted Use: NO
Site Mgmt Req: NONE SPECIFIED
Funding: Not reported
Latitude: 34.00381
Longitude: -117.9129
APN: NONE SPECIFIED
Past Use: NONE SPECIFIED
Potential COC: NONE SPECIFIED
Confirmed COC: NONE SPECIFIED

CREFTCON INDUSTRIES (Continued) **U002280535**

Potential Description: NONE SPECIFIED
Alias Name: CAD982001703
Alias Type: EPA Identification Number
Alias Name: 71002952
Alias Type: Envirostor ID Number

Completed Info:
Completed Area Name: Not reported
Completed Sub Area Name: Not reported
Completed Document Type: Not reported
Completed Date: Not reported
Comments: Not reported

Future Area Name: Not reported
Future Sub Area Name: Not reported
Future Document Type: Not reported
Future Due Date: Not reported
Schedule Area Name: Not reported
Schedule Sub Area Name: Not reported
Schedule Document Type: Not reported
Schedule Due Date: Not reported
Schedule Revised Date: Not reported

CPS-SLIC:
Name: CREFTCON INDUSTRIES
Address: 900 S. AJAX AVE.
City,State,Zip: CITY OF INDUSTRY, CA 91749
Region: STATE
Facility Status: Completed - Case Closed
Status Date: 08/15/1997
Global Id: T10000015561
Lead Agency: LOS ANGELES RWQCB (REGION 4)
Lead Agency Case Number: Not reported
Latitude: 34.00374
Longitude: -117.913
Case Type: Cleanup Program Site
Case Worker: WIP
Local Agency: Not reported
RB Case Number: 105.0070
File Location: Not reported
Potential Media Affected: Not reported
Potential Contaminants of Concern: Not reported
EPA Region: 9
Coordinate Source: Not reported
Cuf Case: NO
Quantity Released Gallons: Not reported
Begin Date: 01/01/1985
Leak Reported Date: Not reported
How Discovered: Not reported
How Discovered Description: Not reported
Discharge Source: Not reported
Discharge Cause: Not reported
Stop Method: Not reported
Stop Description: Not reported
No Further Action Date: 08/15/1997
CA Water Watershed Name: San Gabriel River - Upper San Gabriel (405.20)
Dwr Groundwater Subbasin Name: San Gabriel Valley (4-013)

CREFTCON INDUSTRIES (Continued) **U002280535**

Disadvantaged Community:	Disadvantaged Community
CA Enviroscreen 3 Score:	66-70%
CA Enviroscreen 4 Score:	75-80%
Military DOD Site:	No
Facility Project Subtype:	Not reported
RWQCB Region:	LOS ANGELES RWQCB (REGION 4)
Site History:	Not reported

Click here to access the California GeoTracker records for this facility:

LOS ANGELES CO. HMS:

Name:	CREFTCON INDUSTRIES
Address:	900 AJAX AVE
City,State,Zip:	CITY OF INDUSTRY, CA 91748
Region:	LA
Permit Category:	Not reported
Facility Id:	006110-006326
Facility Type:	Not reported
Facility Status:	OPEN
Area:	6H
Permit Number:	Not reported
Permit Status:	Not reported

WIP:

Name:	CREFTCON INDUSTRIES
Address:	900 S Ajax Ave
City,State,Zip:	CITY OF INDUSTRY (CORPORATE NAME INDUSTRY), CA 91749
Region:	4
File Number:	105.0070
File Status:	**Historical**
Staff:	ACASTANE
Facility Suite:	Not reported

V106 **PUENTE HILLS TOYOTA** **CPS-SLIC** **1000322076**
SW **17755 CASTLETON** **HIST UST** **N/A**
1/4-1/2 **INDUSTRY, CA 91748** **EMI**
0.328 mi. **CERS**
1732 ft. **Site 1 of 2 in cluster V**

Relative:
Higher

Actual:
423 ft.

CPS-SLIC:

Name:	FORMER PUENTE HILLS TOYOTA
Address:	17755 CASTLETON ST
City,State,Zip:	CITY OF INDUSTRY, CA 91748
Region:	STATE
Facility Status:	**Completed - Case Closed**
Status Date:	06/06/2005
Global Id:	SL0603744697
Lead Agency:	LOS ANGELES RWQCB (REGION 4)
Lead Agency Case Number:	Not reported
Latitude:	33.993445
Longitude:	-117.91651
Case Type:	Cleanup Program Site
Case Worker:	RC
Local Agency:	Not reported
RB Case Number:	1144
File Location:	Not reported
Potential Media Affected:	Not reported

PUENTE HILLS TOYOTA (Continued) **1000322076**

Potential Contaminants of Concern:	Not reported
EPA Region:	9
Coordinate Source:	Google Geocode
Cuf Case:	NO
Quantity Released Gallons:	Not reported
Begin Date:	03/10/2004
Leak Reported Date:	Not reported
How Discovered:	Not reported
How Discovered Description:	Not reported
Discharge Source:	Not reported
Discharge Cause:	Not reported
Stop Method:	Not reported
Stop Description:	Not reported
No Further Action Date:	06/06/2005
CA Water Watershed Name:	San Gabriel River - Upper San Gabriel (405.20)
Dwr Groundwater Subbasin Name:	San Gabriel Valley (4-013)
Disadvantaged Community:	Not reported
CA Enviroscreen 3 Score:	71-75%
CA Enviroscreen 4 Score:	75-80%
Military DOD Site:	No
Facility Project Subtype:	Not reported
RWQCB Region:	LOS ANGELES RWQCB (REGION 4)
Site History:	Not reported

Click here to access the California GeoTracker records for this facility:

HIST UST:

Name:	PUENTE HILLS TOYOTA
Address:	17755 CASTLETON
City,State,Zip:	INDUSTRY, CA 91748
File Number:	00027e0e
URL:	https://documents.geotracker.waterboards.ca.gov/ustpdfs/pdf/00027e0e.pdf
Region:	STATE
Facility ID:	00000020551
Facility Type:	Other
Other Type:	CAR DEALER
Contact Name:	JOHN DINSMOE
Telephone:	8189647100
Owner Name:	PUENTE HILLS TOYOTA A CORP.
Owner Address:	17755 CASTLETON
Owner City,St,Zip:	INDUSTRY, CA 91748
Total Tanks:	0004
Tank Num:	001
Container Num:	1
Year Installed:	1979
Tank Capacity:	00001000
Tank Used for:	WASTE
Type of Fuel:	WASTE OIL
Container Construction Thickness:	10
Leak Detection:	Stock Inventor
Tank Num:	002
Container Num:	2
Year Installed:	1979
Tank Capacity:	00001000
Tank Used for:	WASTE

PUENTE HILLS TOYOTA (Continued) **1000322076**

Type of Fuel:	WASTE OIL
Container Construction Thickness:	10
Leak Detection:	Stock Inventor

Tank Num:	003
Container Num:	3
Year Installed:	1979
Tank Capacity:	00010000
Tank Used for:	PRODUCT
Type of Fuel:	UNLEADED
Container Construction Thickness:	1/4
Leak Detection:	Stock Inventor

Tank Num:	004
Container Num:	4
Year Installed:	1979
Tank Capacity:	00010000
Tank Used for:	PRODUCT
Type of Fuel:	UNLEADED
Container Construction Thickness:	1/4
Leak Detection:	Stock Inventor

Click here for Geo Tracker PDF:

EMI:

Name:	PUENTE HILLS TOYOTA INC
Address:	17755 CASTLETON ST
City,State,Zip:	INDUSTRY, CA 91748
Year:	1987
County Code:	19
Air Basin:	SC
Facility ID:	7735
Air District Name:	SC
SIC Code:	5511
Air District Name:	SOUTH COAST AQMD
Community Health Air Pollution Info System:	Not reported
Consolidated Emission Reporting Rule:	Not reported
Total Organic Hydrocarbon Gases Tons/Yr:	0
Reactive Organic Gases Tons/Yr:	0
Carbon Monoxide Emissions Tons/Yr:	0
NOX - Oxides of Nitrogen Tons/Yr:	0
SOX - Oxides of Sulphur Tons/Yr:	0
Particulate Matter Tons/Yr:	0
Part. Matter 10 Micrometers and Smllr Tons/Yr:	0

Name:	PUENTE HILLS TOYOTA INC
Address:	17755 CASTLETON ST
City,State,Zip:	INDUSTRY, CA 91748
Year:	1990
County Code:	19
Air Basin:	SC
Facility ID:	7735
Air District Name:	SC
SIC Code:	5511
Air District Name:	SOUTH COAST AQMD
Community Health Air Pollution Info System:	Not reported
Consolidated Emission Reporting Rule:	Not reported

PUENTE HILLS TOYOTA (Continued) **1000322076**

Total Organic Hydrocarbon Gases Tons/Yr:	6
Reactive Organic Gases Tons/Yr:	6
Carbon Monoxide Emissions Tons/Yr:	0
NOX - Oxides of Nitrogen Tons/Yr:	0
SOX - Oxides of Sulphur Tons/Yr:	0
Particulate Matter Tons/Yr:	0
Part. Matter 10 Micrometers and Smllr Tons/Yr:	0

Name:	PUENTE HILLS TOYOTA INC
Address:	17755 CASTLETON ST
City,State,Zip:	INDUSTRY, CA 91748
Year:	1995
County Code:	19
Air Basin:	SC
Facility ID:	7735
Air District Name:	SC
SIC Code:	5511
Air District Name:	SOUTH COAST AQMD
Community Health Air Pollution Info System:	Not reported
Consolidated Emission Reporting Rule:	Not reported
Total Organic Hydrocarbon Gases Tons/Yr:	7
Reactive Organic Gases Tons/Yr:	5
Carbon Monoxide Emissions Tons/Yr:	0
NOX - Oxides of Nitrogen Tons/Yr:	0
SOX - Oxides of Sulphur Tons/Yr:	0
Particulate Matter Tons/Yr:	0
Part. Matter 10 Micrometers and Smllr Tons/Yr:	0

Name:	PUENTE HILLS TOYOTA INC
Address:	17755 CASTLETON ST
City,State,Zip:	INDUSTRY, CA 91748
Year:	1996
County Code:	19
Air Basin:	SC
Facility ID:	7735
Air District Name:	SC
SIC Code:	5511
Air District Name:	SOUTH COAST AQMD
Community Health Air Pollution Info System:	Not reported
Consolidated Emission Reporting Rule:	Not reported
Total Organic Hydrocarbon Gases Tons/Yr:	5
Reactive Organic Gases Tons/Yr:	4
Carbon Monoxide Emissions Tons/Yr:	0
NOX - Oxides of Nitrogen Tons/Yr:	0
SOX - Oxides of Sulphur Tons/Yr:	0
Particulate Matter Tons/Yr:	0
Part. Matter 10 Micrometers and Smllr Tons/Yr:	0

CERS:

Name:	FORMER PUENTE HILLS TOYOTA
Address:	17755 CASTLETON ST
City,State,Zip:	CITY OF INDUSTRY, CA 91748
Site ID:	243902
CERS ID:	SL0603744697
CERS Description:	Cleanup Program Site

Affiliation:

PUENTE HILLS TOYOTA (Continued) **1000322076**

Affiliation Type Desc:	Regional Board Caseworker
Entity Name:	REBECCA CHOU - LOS ANGELES RWQCB (REGION 4)
Entity Title:	Not reported
Affiliation Address:	320 W 4TH ST., SUITE 200
Affiliation City:	LOS ANGELES
Affiliation State:	CA
Affiliation Country:	Not reported
Affiliation Zip:	Not reported
Affiliation Phone:	,

V107 **FORMER PUENTE HILLS TOYOTA** **CPS-SLIC** **S106387243**
SW **17755 CASTLETON** **N/A**
1/4-1/2 **CITY OF INDUSTRY, CA 91748**
0.328 mi.
1732 ft. **Site 2 of 2 in cluster V**

Relative:
Higher

Actual:
423 ft.

SLIC REG 4:

Region:	4
Facility Status:	Site Assessment
SLIC:	1144
Substance:	VOC
Staff:	Not reported

U108 **TODD CORPORATION** **CPS-SLIC** **S106764957**
NNE **18001 CORTNEY CT** **WIP** **N/A**
1/4-1/2 **CITY OF INDUSTRY (CORPORATE NA, CA 91748**
0.329 mi.
1739 ft. **Site 3 of 5 in cluster U**

Relative:
Lower

Actual:
396 ft.

CPS-SLIC:

Name:	TODD CORPORATION
Address:	18001 CORTNEY CT.
City,State,Zip:	CITY OF INDUSTRY, CA 91748
Region:	STATE
Facility Status:	**Completed - Case Closed**
Status Date:	10/10/1996
Global Id:	T10000015741
Lead Agency:	LOS ANGELES RWQCB (REGION 4)
Lead Agency Case Number:	Not reported
Latitude:	34.00402
Longitude:	-117.91036
Case Type:	Cleanup Program Site
Case Worker:	WIP
Local Agency:	Not reported
RB Case Number:	105.0280
File Location:	Not reported
Potential Media Affected:	Not reported
Potential Contaminants of Concern:	Not reported
EPA Region:	9
Coordinate Source:	Not reported
Cuf Case:	NO
Quantity Released Gallons:	Not reported
Begin Date:	01/01/1985
Leak Reported Date:	Not reported
How Discovered:	Not reported

TODD CORPORATION (Continued) **S106764957**

How Discovered Description:	Not reported
Discharge Source:	Not reported
Discharge Cause:	Not reported
Stop Method:	Not reported
Stop Description:	Not reported
No Further Action Date:	10/10/1996
CA Water Watershed Name:	San Gabriel River - Upper San Gabriel (405.20)
Dwr Groundwater Subbasin Name:	San Gabriel Valley (4-013)
Disadvantaged Community:	Disadvantaged Community
CA Enviroscreen 3 Score:	66-70%
CA Enviroscreen 4 Score:	75-80%
Military DOD Site:	No
Facility Project Subtype:	Not reported
RWQCB Region:	LOS ANGELES RWQCB (REGION 4)
Site History:	Not reported

Click here to access the California GeoTracker records for this facility:

WIP:

Name:	TODD CORPORATION
Address:	18001 Cortney Ct
City,State,Zip:	CITY OF INDUSTRY (CORPORATE NAME INDUSTRY), CA 91748
Region:	4
File Number:	105.0280
File Status:	**Historical**
Staff:	RASTON
Facility Suite:	Not reported

U109 **ADTECH PHOTONICS INC** **CPS-SLIC** **S124814929**
NNE **18007 CORTNEY CT** **HAZNET** **N/A**
1/4-1/2 **CITY OF INDUSTRY, CA 91748** **HWTS**
0.334 mi.
1762 ft. **Site 4 of 5 in cluster U**

Relative:
Lower

Actual:
399 ft.

CPS-SLIC:

Name:	GENERICO
Address:	18007 CORTNEY CT.
City,State,Zip:	CITY OF INDUSTRY, CA 91748
Region:	STATE
Facility Status:	**Completed - Case Closed**
Status Date:	09/04/1991
Global Id:	T10000015669
Lead Agency:	LOS ANGELES RWQCB (REGION 4)
Lead Agency Case Number:	Not reported
Latitude:	34.00397
Longitude:	-117.9099
Case Type:	Cleanup Program Site
Case Worker:	WIP
Local Agency:	Not reported
RB Case Number:	105.0198
File Location:	Not reported
Potential Media Affected:	Not reported
Potential Contaminants of Concern:	Not reported
EPA Region:	9
Coordinate Source:	Not reported
Cuf Case:	NO
Quantity Released Gallons:	Not reported

ADTECH PHOTONICS INC (Continued) **S124814929**

Begin Date:	09/04/1991
Leak Reported Date:	Not reported
How Discovered:	Not reported
How Discovered Description:	Not reported
Discharge Source:	Not reported
Discharge Cause:	Not reported
Stop Method:	Not reported
Stop Description:	Not reported
No Further Action Date:	09/04/1991
CA Water Watershed Name:	San Gabriel River - Upper San Gabriel (405.20)
Dwr Groundwater Subbasin Name:	San Gabriel Valley (4-013)
Disadvantaged Community:	Disadvantaged Community
CA Enviroscreen 3 Score:	66-70%
CA Enviroscreen 4 Score:	75-80%
Military DOD Site:	No
Facility Project Subtype:	Not reported
RWQCB Region:	LOS ANGELES RWQCB (REGION 4)
Site History:	Not reported

Click here to access the California GeoTracker records for this facility:

HAZNET:

Name:	ADTECH PHOTONICS INC
Address:	18007 CORTNEY CT
Address 2:	Not reported
City,State,Zip:	CITY OF INDUSTRY, CA 917481203
Contact:	LILY CHIEN
Telephone:	6269561000
Mailing Name:	Not reported
Mailing Address:	18007 CORTNEY COURT
Year:	2021
Gepaid:	CAL000267377
TSD EPA ID:	AZR000520304
CA Waste Code:	223 - Unspecified oil-containing waste
Disposal Method:	H141 - Storage, Bulking, And/Or Transfer Off Site--No Treatment/Reovery (H010-H129) Or (H131-H135)
Tons:	0.22936
Year:	2021
Gepaid:	CAL000267377
TSD EPA ID:	CAD008252405
CA Waste Code:	352 - Other organic solids
Disposal Method:	H141 - Storage, Bulking, And/Or Transfer Off Site--No Treatment/Reovery (H010-H129) Or (H131-H135)
Tons:	0.0225
Year:	2021
Gepaid:	CAL000267377
TSD EPA ID:	CAD097030993
CA Waste Code:	141 - Off-specification, aged or surplus inorganics
Disposal Method:	H070 -
Tons:	0.1251
Year:	2021
Gepaid:	CAL000267377
TSD EPA ID:	AZR000520304

ADTECH PHOTONICS INC (Continued) **S124814929**

CA Waste Code:	352 - Other organic solids
Disposal Method:	H141 - Storage, Bulking, And/Or Transfer Off Site--No Treatment/Reovery (H010-H129) Or (H131-H135)
Tons:	0.0075
Year:	2021
Gepaid:	CAL000267377
TSD EPA ID:	CAD008252405
CA Waste Code:	214 - Unspecified solvent mixture
Disposal Method:	H061 - Fuel Blending Prior To Energy Recovery At Another Site
Tons:	0.108
Year:	2021
Gepaid:	CAL000267377
TSD EPA ID:	CAD097030993
CA Waste Code:	181 - Other inorganic solid waste
Disposal Method:	H141 - Storage, Bulking, And/Or Transfer Off Site--No Treatment/Reovery (H010-H129) Or (H131-H135)
Tons:	0.0875
Year:	2021
Gepaid:	CAL000267377
TSD EPA ID:	CAD097030993
CA Waste Code:	141 - Off-specification, aged or surplus inorganics
Disposal Method:	H141 - Storage, Bulking, And/Or Transfer Off Site--No Treatment/Reovery (H010-H129) Or (H131-H135)
Tons:	0.14595
Year:	2019
Gepaid:	CAL000267377
TSD EPA ID:	AZR000520304
CA Waste Code:	352 - Other organic solids
Disposal Method:	H141 - Storage, Bulking, And/Or Transfer Off Site--No Treatment/Reovery (H010-H129) Or (H131-H135)
Tons:	0.00250
Year:	2019
Gepaid:	CAL000267377
TSD EPA ID:	CAD097030993
CA Waste Code:	141 - Off-specification, aged or surplus inorganics
Disposal Method:	H070 -
Tons:	0.08340
Year:	2019
Gepaid:	CAL000267377
TSD EPA ID:	CAD008252405
CA Waste Code:	214 - Unspecified solvent mixture
Disposal Method:	H061 - Fuel Blending Prior To Energy Recovery At Another Site
Tons:	0.10800

Click this hyperlink while viewing on your computer to access
11 additional CA HAZNET: record(s) in the EDR Site Report.

Detail Two:

Year:	2019
EM Manifest ID:	705684

ADTECH PHOTONICS INC (Continued) **S124814929**

Shipment Date:	6/12/2019
Receipt Date:	6/21/2019
Manifest Number:	006206997GBF
Generator EPA ID:	CAL000267377
Name:	ADTECH OPTICS, INC
Address:	18007 CORTNEY CT
Address 2:	Not reported
City:	CITY OF INDUSTRY
Zip:	91748-1203
Telephone:	800-297-7292
Contact:	Not reported
Contact Telephone:	626-956-1000
Transporter 1 EPA ID:	CAL000224539
Transporter 1 Emergency Number:	Not reported
Transporter 2 EPA ID:	CAD980585293
Transporter 2 Emergency Number:	Not reported
TSDF EPA ID:	AZR000520304
TSDF Name:	AA SYDCOL LLC
TSDF Address 1:	2264 E 13TH ST
TSDF Address 2:	Not reported
TSDF City:	YUMA
TSDF Zip:	85365-1858
TSDF Telephone:	Not reported

State:

Year:	2019
EM Manifest ID:	705684
Generator EPA ID:	CAL000267377
Shipment Date:	2019-06-12
Manifest Number:	006206997GBF
Line Number:	1
Method Code:	H141
Quantity Tons:	0.18900
Quantity Waste:	45.000000
Quantity Unit:	G
Number of Containers:	1
Type of Container:	Metal drums, barrels, kegs
Quantity Type:	Gallons
State Code:	135

Year:	2019
EM Manifest ID:	5979
Shipment Date:	4/18/2019
Receipt Date:	4/27/2019
Manifest Number:	006207588GBF
Generator EPA ID:	CAL000267377
Name:	ADTECH OPTICS, INC
Address:	18007 CORTNEY CT
Address 2:	Not reported
City:	CITY OF INDUSTRY
Zip:	91748-1203
Telephone:	800-297-7292
Contact:	Not reported
Contact Telephone:	626-956-1000
Transporter 1 EPA ID:	CAL000224539
Transporter 1 Emergency Number:	Not reported
Transporter 2 EPA ID:	CAD980585293

ADTECH PHOTONICS INC (Continued) **S124814929**

Transporter 2 Emergency Number:	Not reported
TSDF EPA ID:	AZR000520304
TSDF Name:	AA SYDCOL LLC
TSDF Address 1:	2264 E 13TH ST
TSDF Address 2:	Not reported
TSDF City:	YUMA
TSDF Zip:	85365-1858
TSDF Telephone:	Not reported

State:

Year:	2019
EM Manifest ID:	5979
Generator EPA ID:	CAL000267377
Shipment Date:	2019-04-18
Manifest Number:	006207588GBF
Line Number:	1
Method Code:	H141
Quantity Tons:	0.46200
Quantity Waste:	110.000000
Quantity Unit:	G
Number of Containers:	2
Type of Container:	Metal drums, barrels, kegs
Quantity Type:	Gallons
State Code:	135

Year:	2019
EM Manifest ID:	1438
Shipment Date:	4/18/2019
Receipt Date:	4/27/2019
Manifest Number:	006207591GBF
Generator EPA ID:	CAL000267377
Name:	ADTECH OPTICS, INC
Address:	18007 CORTNEY CT
Address 2:	Not reported
City:	CITY OF INDUSTRY
Zip:	91748-1203
Telephone:	800-297-7292
Contact:	Not reported
Contact Telephone:	626-956-1000
Transporter 1 EPA ID:	CAL000224539
Transporter 1 Emergency Number:	Not reported
Transporter 2 EPA ID:	CAD980585293
Transporter 2 Emergency Number:	Not reported
TSDF EPA ID:	AZR000520304
TSDF Name:	AA SYDCOL LLC
TSDF Address 1:	2264 E 13TH ST
TSDF Address 2:	Not reported
TSDF City:	YUMA
TSDF Zip:	85365-1858
TSDF Telephone:	Not reported

State:

Year:	2019
EM Manifest ID:	1438
Generator EPA ID:	CAL000267377
Shipment Date:	2019-04-18
Manifest Number:	006207591GBF

ADTECH PHOTONICS INC (Continued) **S124814929**

Line Number:	3
Method Code:	H141
Quantity Tons:	0.00250
Quantity Waste:	5.000000
Quantity Unit:	P
Number of Containers:	1
Type of Container:	Metal drums, barrels, kegs
Quantity Type:	Pounds
State Code:	352
Year:	2019
EM Manifest ID:	1438
Generator EPA ID:	CAL000267377
Shipment Date:	2019-04-18
Manifest Number:	006207591GBF
Line Number:	4
Method Code:	H141
Quantity Tons:	0.12510
Quantity Waste:	30.000000
Quantity Unit:	G
Number of Containers:	1
Type of Container:	Metal drums, barrels, kegs
Quantity Type:	Gallons
State Code:	223

Detail Two:

Year:	2018
EM Manifest ID:	018358287JJK20180123_D_1
Shipment Date:	1/23/2018
Receipt Date:	1/29/2018
Manifest Number:	018358287JJK
Generator EPA ID:	CAL000267377
Name:	ADTECH OPTICS INC
Address:	Not reported
Address 2:	Not reported
City:	Not reported
Zip:	Not reported
Telephone:	Not reported
Contact:	Not reported
Contact Telephone:	Not reported
Transporter 1 EPA ID:	CAR000241448
Transporter 1 Emergency Number:	Not reported
Transporter 2 EPA ID:	CAD980585293
Transporter 2 Emergency Number:	Not reported
TSDF EPA ID:	AZR000501510
TSDF Name:	AA SYDCOL LLC
TSDF Address 1:	Not reported
TSDF Address 2:	Not reported
TSDF City:	Not reported
TSDF Zip:	Not reported
TSDF Telephone:	Not reported

State:

Year:	2018
EM Manifest ID:	018358287JJK20180123_D_1
Generator EPA ID:	CAL000267377

ADTECH PHOTONICS INC (Continued) **S124814929**

Shipment Date:	2018-01-23
Manifest Number:	018358287JJK
Line Number:	1
Method Code:	H141
Quantity Tons:	0.25000
Quantity Waste:	500.000000
Quantity Unit:	P
Number of Containers:	2
Type of Container:	NULL
Quantity Type:	NULL
State Code:	352

Year:	2018
EM Manifest ID:	018358287JJK20180123_D_1
Generator EPA ID:	CAL000267377
Shipment Date:	2018-01-23
Manifest Number:	018358287JJK
Line Number:	2
Method Code:	H141
Quantity Tons:	0.02100
Quantity Waste:	5.000000
Quantity Unit:	G
Number of Containers:	1
Type of Container:	NULL
Quantity Type:	NULL
State Code:	135

Year:	2018
EM Manifest ID:	018358318JJK20180123_D_1
Shipment Date:	1/23/2018
Receipt Date:	1/31/2018
Manifest Number:	018358318JJK
Generator EPA ID:	CAL000267377
Name:	ADTECH OPTICS INC
Address:	Not reported
Address 2:	Not reported
City:	Not reported
Zip:	Not reported
Telephone:	Not reported
Contact:	Not reported
Contact Telephone:	Not reported
Transporter 1 EPA ID:	CAR000241448
Transporter 1 Emergency Number:	Not reported
Transporter 2 EPA ID:	CAR000175422
Transporter 2 Emergency Number:	Not reported
TSDF EPA ID:	NVT330010000
TSDF Name:	US ECOLOGY NEVADA
TSDF Address 1:	Not reported
TSDF Address 2:	Not reported
TSDF City:	Not reported
TSDF Zip:	Not reported
TSDF Telephone:	Not reported

Federal:

Year:	2018
EM Manifest ID:	018358318JJK20180123_D_1
Generator EPA ID:	CAL000267377

ADTECH PHOTONICS INC (Continued) **S124814929**

Shipment Date:	2018-01-23
Manifest Number:	018358318JJK
Line Number:	1
Method Code:	H039
Quantity Tons:	0.04170
Quantity Waste:	10.000000
Quantity Unit:	G
Number of Containers:	1
Type of Container:	NULL
Quantity Type:	NULL
Federal Code:	D002

Year:	2018
EM Manifest ID:	018358318JJK20180123_D_1
Generator EPA ID:	CAL000267377
Shipment Date:	2018-01-23
Manifest Number:	018358318JJK
Line Number:	2
Method Code:	H039
Quantity Tons:	0.06255
Quantity Waste:	15.000000
Quantity Unit:	G
Number of Containers:	1
Type of Container:	NULL
Quantity Type:	NULL
Federal Code:	D002

Year:	2018
EM Manifest ID:	018358318JJK20180123_D_1
Generator EPA ID:	CAL000267377
Shipment Date:	2018-01-23
Manifest Number:	018358318JJK
Line Number:	3
Method Code:	H141
Quantity Tons:	0.00834
Quantity Waste:	2.000000
Quantity Unit:	G
Number of Containers:	1
Type of Container:	NULL
Quantity Type:	NULL
Federal Code:	D002

Year:	2018
EM Manifest ID:	018358318JJK20180123_D_1
Generator EPA ID:	CAL000267377
Shipment Date:	2018-01-23
Manifest Number:	018358318JJK
Line Number:	4
Method Code:	H141
Quantity Tons:	0.00834
Quantity Waste:	2.000000
Quantity Unit:	G
Number of Containers:	1
Type of Container:	NULL
Quantity Type:	NULL
Federal Code:	D002

ADTECH PHOTONICS INC (Continued) **S124814929**

State:

Year:	2018
EM Manifest ID:	018358318JJK20180123_D_1
Generator EPA ID:	CAL000267377
Shipment Date:	2018-01-23
Manifest Number:	018358318JJK
Line Number:	1
Method Code:	H039
Quantity Tons:	0.04170
Quantity Waste:	10.000000
Quantity Unit:	G
Number of Containers:	1
Type of Container:	NULL
Quantity Type:	NULL
State Code:	123

Year:	2018
EM Manifest ID:	018358318JJK20180123_D_1
Generator EPA ID:	CAL000267377
Shipment Date:	2018-01-23
Manifest Number:	018358318JJK
Line Number:	2
Method Code:	H039
Quantity Tons:	0.06255
Quantity Waste:	15.000000
Quantity Unit:	G
Number of Containers:	1
Type of Container:	NULL
Quantity Type:	NULL
State Code:	791

Year:	2018
EM Manifest ID:	018358318JJK20180123_D_1
Generator EPA ID:	CAL000267377
Shipment Date:	2018-01-23
Manifest Number:	018358318JJK
Line Number:	3
Method Code:	H141
Quantity Tons:	0.00834
Quantity Waste:	2.000000
Quantity Unit:	G
Number of Containers:	1
Type of Container:	NULL
Quantity Type:	NULL
State Code:	791

Year:	2018
EM Manifest ID:	018358318JJK20180123_D_1
Generator EPA ID:	CAL000267377
Shipment Date:	2018-01-23
Manifest Number:	018358318JJK
Line Number:	4
Method Code:	H141
Quantity Tons:	0.00834
Quantity Waste:	2.000000
Quantity Unit:	G
Number of Containers:	1

ADTECH PHOTONICS INC (Continued) **S124814929**

Type of Container:	NULL
Quantity Type:	NULL
State Code:	791

Year:	2018
EM Manifest ID:	018358330JJK20180123_D_1
Shipment Date:	1/23/2018
Receipt Date:	1/29/2018
Manifest Number:	018358330JJK
Generator EPA ID:	CAL000267377
Name:	ADTECH OPTICS INC
Address:	Not reported
Address 2:	Not reported
City:	Not reported
Zip:	Not reported
Telephone:	Not reported
Contact:	Not reported
Contact Telephone:	Not reported
Transporter 1 EPA ID:	CAR000241448
Transporter 1 Emergency Number:	Not reported
Transporter 2 EPA ID:	CAD980585293
Transporter 2 Emergency Number:	Not reported
TSDF EPA ID:	AZR000501510
TSDF Name:	AA SYDCOL LLC
TSDF Address 1:	Not reported
TSDF Address 2:	Not reported
TSDF City:	Not reported
TSDF Zip:	Not reported
TSDF Telephone:	Not reported

State:

Year:	2018
EM Manifest ID:	018358330JJK20180123_D_1
Generator EPA ID:	CAL000267377
Shipment Date:	2018-01-23
Manifest Number:	018358330JJK
Line Number:	1
Method Code:	H141
Quantity Tons:	0.21000
Quantity Waste:	50.000000
Quantity Unit:	G
Number of Containers:	1
Type of Container:	NULL
Quantity Type:	NULL
State Code:	135

HWTS:

Name:	SEMCO LASER TECHNOLOGY
Address:	18007 CORTNEY COURT
Address 2:	Not reported
City,State,Zip:	CITY OF INDUSTRY, CA 91748
EPA ID:	CAL000170946
Inactive Date:	06/30/2002
Create Date:	06/18/1999
Last Act Date:	Not reported

ADTECH PHOTONICS INC (Continued) **S124814929**

Mailing Name:	Not reported
Mailing Address:	18007 CORTNEY COURT
Mailing Address 2:	Not reported
Mailing City,State,Zip:	CITY OF INDUSTRY, CA 917480000
Owner Name:	ALBERT TU PRESIDENT
Owner Address:	18007 CORTNEY COURT
Owner Address 2:	Not reported
Owner City,State,Zip:	CITY OF INDUSTRY, CA 917480000
Contact Name:	ALBERT TU PRESIDENT
Contact Address:	Not reported
Contact Address 2:	Not reported
City,State,Zip:	CITY OF INDUSTRY, CA 917480000
Facility Status:	Inactive
Facility Type:	PERMANENT
Category:	STATE
Latitude:	34.003689
Longitude:	-117.910666

NAICS:

EPA ID:	CAL000170946
Create Date:	2002-03-14 16:36:28.000
NAICS Code:	334413
NAICS Description:	Semiconductor and Related Device Manufacturing
Issued EPA ID Date:	1999-06-18 00:00:00
Inactive Date:	2002-06-30 00:00:00
Facility Name:	SEMCO LASER TECHNOLOGY
Facility Address:	18007 CORTNEY COURT
Facility Address 2:	Not reported
Facility City:	CITY OF INDUSTRY
Facility County:	Not reported
Facility State:	CA
Facility Zip:	917480000

U110 **AGER-MIDERN COMPUTER, INC.** **CPS-SLIC** **S106764955**
NNE **18005 CORTNEY CT.** **WIP** **N/A**
1/4-1/2 **CITY OF INDUSTRY, CA 91748**
0.336 mi.
1773 ft. **Site 5 of 5 in cluster U**

Relative:
Lower

Actual:
399 ft.

CPS-SLIC:

Name:	AGER-MIDERN COMPUTER, INC.
Address:	18005 CORTNEY CT.
City,State,Zip:	CITY OF INDUSTRY, CA 91748
Region:	STATE
Facility Status:	**Completed - Case Closed**
Status Date:	09/14/1991
Global Id:	T10000015735
Lead Agency:	LOS ANGELES RWQCB (REGION 4)
Lead Agency Case Number:	Not reported
Latitude:	34.00424
Longitude:	-117.90997
Case Type:	Cleanup Program Site
Case Worker:	WIP
Local Agency:	Not reported
RB Case Number:	105.0274
File Location:	Not reported
Potential Media Affected:	Not reported

AGER-MIDERN COMPUTER, INC. (Continued) **S106764955**

Potential Contaminants of Concern:	Not reported
EPA Region:	9
Coordinate Source:	Not reported
Cuf Case:	NO
Quantity Released Gallons:	Not reported
Begin Date:	01/01/1985
Leak Reported Date:	Not reported
How Discovered:	Not reported
How Discovered Description:	Not reported
Discharge Source:	Not reported
Discharge Cause:	Not reported
Stop Method:	Not reported
Stop Description:	Not reported
No Further Action Date:	09/14/1991
CA Water Watershed Name:	San Gabriel River - Upper San Gabriel (405.20)
Dwr Groundwater Subbasin Name:	San Gabriel Valley (4-013)
Disadvantaged Community:	Disadvantaged Community
CA Enviroscreen 3 Score:	66-70%
CA Enviroscreen 4 Score:	75-80%
Military DOD Site:	No
Facility Project Subtype:	Not reported
RWQCB Region:	LOS ANGELES RWQCB (REGION 4)
Site History:	Not reported

Click here to access the California GeoTracker records for this facility:

WIP:

Name:	AGER-MIDERN COMPUTER, INC.
Address:	18005 Cortney Ct
City,State,Zip:	CITY OF INDUSTRY (CORPORATE NAME INDUSTRY), CA 91748
Region:	4
File Number:	105.0274
File Status:	**Historical**
Staff:	RASTON
Facility Suite:	Not reported

---

111 SSE 1/4-1/2 0.341 mi. 1803 ft. **MR. KONGAIKA** **Notify 65** **S100178748**
1449 ALMINA **N/A**
ROWLAND HEIGHTS, CA 91748

Relative: Higher

Actual: 455 ft.

NOTIFY 65:

Name:	MR. KONGAIKA
Address:	1449 ALMINA
City,State,Zip:	ROWLAND HEIGHTS, CA 91748-1803
Date Reported:	Not reported
Staff Initials:	Not reported
Board File Number:	Not reported
Facility Type:	Not reported
Discharge Date:	Not reported
Issue Date:	Not reported
Incident Description:	Not reported
Global ID:	Not reported
Status:	Not reported

112 East 1/4-1/2 0.346 mi. 1826 ft. | **BESTEEL**
18233 E RAILROAD ST
CITY OF INDUSTRY (CORPORATE NA, CA 91744 | **CPS-SLIC**
SWEEPS UST
LOS ANGELES CO. HMS
WIP | **S102057494**
N/A

Relative: Higher

Actual: 427 ft.

CPS-SLIC:

Name:	BESTEEL
Address:	18233 E. RAILROAD ST.
City,State,Zip:	CITY OF INDUSTRY, CA 91744
Region:	STATE
Facility Status:	**Completed - Case Closed**
Status Date:	12/20/1995
Global Id:	T10000015635
Lead Agency:	LOS ANGELES RWQCB (REGION 4)
Lead Agency Case Number:	Not reported
Latitude:	33.99829
Longitude:	-117.90587
Case Type:	Cleanup Program Site
Case Worker:	WIP
Local Agency:	Not reported
RB Case Number:	105.0150
File Location:	Not reported
Potential Media Affected:	Not reported
Potential Contaminants of Concern:	Not reported
EPA Region:	9
Coordinate Source:	Not reported
Cuf Case:	NO
Quantity Released Gallons:	Not reported
Begin Date:	01/01/1985
Leak Reported Date:	Not reported
How Discovered:	Not reported
How Discovered Description:	Not reported
Discharge Source:	Not reported
Discharge Cause:	Not reported
Stop Method:	Not reported
Stop Description:	Not reported
No Further Action Date:	12/20/1995
CA Water Watershed Name:	San Gabriel River - Upper San Gabriel (405.20)
Dwr Groundwater Subbasin Name:	San Gabriel Valley (4-013)
Disadvantaged Community:	Disadvantaged Community
CA Enviroscreen 3 Score:	66-70%
CA Enviroscreen 4 Score:	75-80%
Military DOD Site:	No
Facility Project Subtype:	Not reported
RWQCB Region:	LOS ANGELES RWQCB (REGION 4)
Site History:	Not reported

Click here to access the California GeoTracker records for this facility:

SWEEPS UST:

Name:	BESTEEL
Address:	1199 S FULLERTON RD
City:	INDUSTRY
Status:	Active
Comp Number:	13749
Number:	9
Board Of Equalization:	44-010235
Referral Date:	06-30-89

BESTEEL (Continued) **S102057494**

Action Date: Not reported
Created Date: 06-30-89
Owner Tank Id: Not reported
SWRCB Tank Id: 19-000-013749-000001
Tank Status: A
Capacity: Not reported
Active Date: 06-30-89
Tank Use: UNKNOWN
STG: W
Content: Not reported
Number Of Tanks: 2

Name: BESTEEL
Address: 1199 S FULLERTON RD
City: INDUSTRY
Status: Active
Comp Number: 13749
Number: 9
Board Of Equalization: 44-010235
Referral Date: 06-30-89
Action Date: Not reported
Created Date: 06-30-89
Owner Tank Id: Not reported
SWRCB Tank Id: 19-000-013749-000002
Tank Status: A
Capacity: Not reported
Active Date: 06-30-89
Tank Use: UNKNOWN
STG: W
Content: Not reported
Number Of Tanks: Not reported

LOS ANGELES CO. HMS:
Name: BESTEEL
Address: 1199 FULLERTON RD
City,State,Zip: CITY OF INDUSTRY, CA 91748
Region: LA
Permit Category: T
Facility Id: 013403-013749
Facility Type: 0
Facility Status: Removed
Area: 6H
Permit Number: 00005289T
Permit Status: Removed

WIP:
Name: BESTEEL
Address: 18233 E Railroad St
City,State,Zip: CITY OF INDUSTRY (CORPORATE NAME INDUSTRY), CA 91744
Region: 4
File Number: 105.0150
File Status: Historical
Staff: EN
Facility Suite: Not reported

W113 WNW 1/4-1/2 0.351 mi. 1852 ft. | **ABBA RUBBER COMPANY, INC.**
17704 E. ROWLAND ST.
CITY OF INDUSTRY, CA 91748 | **CPS-SLIC** | **S129057417**
CERS | **N/A**

Site 1 of 3 in cluster W

Relative: Lower

Actual: 409 ft.

CPS-SLIC:

Name:	ABBA RUBBER COMPANY, INC.
Address:	17704 E. ROWLAND ST.
City,State,Zip:	CITY OF INDUSTRY, CA 91748
Region:	STATE
Facility Status:	**Completed - Case Closed**
Status Date:	03/07/1995
Global Id:	T10000015510
Lead Agency:	LOS ANGELES RWQCB (REGION 4)
Lead Agency Case Number:	Not reported
Latitude:	34.0014032665319
Longitude:	-117.919387619019
Case Type:	Cleanup Program Site
Case Worker:	WIP
Local Agency:	Not reported
RB Case Number:	105.0005
File Location:	Not reported
Potential Media Affected:	Not reported
Potential Contaminants of Concern:	Not reported
EPA Region:	9
Coordinate Source:	Google Map Move
Cuf Case:	NO
Quantity Released Gallons:	Not reported
Begin Date:	01/01/1985
Leak Reported Date:	Not reported
How Discovered:	Not reported
How Discovered Description:	Not reported
Discharge Source:	Not reported
Discharge Cause:	Not reported
Stop Method:	Not reported
Stop Description:	Not reported
No Further Action Date:	03/07/1995
CA Water Watershed Name:	San Gabriel River - Upper San Gabriel (405.20)
Dwr Groundwater Subbasin Name:	San Gabriel Valley (4-013)
Disadvantaged Community:	Disadvantaged Community
CA Enviroscreen 3 Score:	66-70%
CA Enviroscreen 4 Score:	75-80%
Military DOD Site:	No
Facility Project Subtype:	Not reported
RWQCB Region:	LOS ANGELES RWQCB (REGION 4)
Site History:	Not reported

Click here to access the California GeoTracker records for this facility:

CERS:

Name:	ABBA RUBBER COMPANY, INC.
Address:	17704 E. ROWLAND ST.
City,State,Zip:	CITY OF INDUSTRY, CA 91748
Site ID:	601167
CERS ID:	T10000015510
CERS Description:	Cleanup Program Site

Affiliation:

ABBA RUBBER COMPANY, INC. (Continued) **S129057417**

Affiliation Type Desc:	Regional Board Caseworker
Entity Name:	WELL INVESTIGATION PROGRAM - LOS ANGELES RWQCB (REGION 4)
Entity Title:	Not reported
Affiliation Address:	320 W. 4TH ST., SUITE 200
Affiliation City:	LOS ANGELES
Affiliation State:	CA
Affiliation Country:	Not reported
Affiliation Zip:	Not reported
Affiliation Phone:	,

W114 **ANTIQUE AUTO ELECTRIC** **CPS-SLIC** **S106764782**
WNW **17700 ROWLAND ST** **WIP** **N/A**
1/4-1/2 **CITY OF INDUSTRY (CORPORATE NA, CA 91748**
0.352 mi.
1861 ft. **Site 2 of 3 in cluster W**

Relative:
Lower

Actual:
408 ft.

CPS-SLIC:

Name:	ANTIQUE AUTO ELECTRIC
Address:	17700 ROWLAND ST. SUITE B
City,State,Zip:	CITY OF INDUSTRY, CA 91748
Region:	STATE
Facility Status:	**Completed - Case Closed**
Status Date:	04/13/1988
Global Id:	T10000015509
Lead Agency:	LOS ANGELES RWQCB (REGION 4)
Lead Agency Case Number:	Not reported
Latitude:	34.00087
Longitude:	-117.92081
Case Type:	Cleanup Program Site
Case Worker:	WIP
Local Agency:	Not reported
RB Case Number:	105.0004
File Location:	Not reported
Potential Media Affected:	Not reported
Potential Contaminants of Concern:	Not reported
EPA Region:	9
Coordinate Source:	Not reported
Cuf Case:	NO
Quantity Released Gallons:	Not reported
Begin Date:	01/01/1985
Leak Reported Date:	Not reported
How Discovered:	Not reported
How Discovered Description:	Not reported
Discharge Source:	Not reported
Discharge Cause:	Not reported
Stop Method:	Not reported
Stop Description:	Not reported
No Further Action Date:	04/13/1988
CA Water Watershed Name:	San Gabriel River - Upper San Gabriel (405.20)
Dwr Groundwater Subbasin Name:	San Gabriel Valley (4-013)
Disadvantaged Community:	Disadvantaged Community
CA Enviroscreen 3 Score:	66-70%
CA Enviroscreen 4 Score:	75-80%
Military DOD Site:	No
Facility Project Subtype:	Not reported
RWQCB Region:	LOS ANGELES RWQCB (REGION 4)
Site History:	Not reported

ANTIQUE AUTO ELECTRIC (Continued) **S106764782**

Click here to access the California GeoTracker records for this facility:

Name:	BAIER SIGNS
Address:	17700 ROWLAND ST. SUITE F
City,State,Zip:	CITY OF INDUSTRY, CA 91748
Region:	STATE
Facility Status:	**Completed - Case Closed**
Status Date:	04/13/1988
Global Id:	T10000015532
Lead Agency:	LOS ANGELES RWQCB (REGION 4)
Lead Agency Case Number:	Not reported
Latitude:	34.00087
Longitude:	-117.92081
Case Type:	Cleanup Program Site
Case Worker:	WIP
Local Agency:	Not reported
RB Case Number:	105.0032
File Location:	Not reported
Potential Media Affected:	Not reported
Potential Contaminants of Concern:	Not reported
EPA Region:	9
Coordinate Source:	Not reported
Cuf Case:	NO
Quantity Released Gallons:	Not reported
Begin Date:	01/01/1985
Leak Reported Date:	Not reported
How Discovered:	Not reported
How Discovered Description:	Not reported
Discharge Source:	Not reported
Discharge Cause:	Not reported
Stop Method:	Not reported
Stop Description:	Not reported
No Further Action Date:	04/13/1988
CA Water Watershed Name:	San Gabriel River - Upper San Gabriel (405.20)
Dwr Groundwater Subbasin Name:	San Gabriel Valley (4-013)
Disadvantaged Community:	Disadvantaged Community
CA Enviroscreen 3 Score:	66-70%
CA Enviroscreen 4 Score:	75-80%
Military DOD Site:	No
Facility Project Subtype:	Not reported
RWQCB Region:	LOS ANGELES RWQCB (REGION 4)
Site History:	Not reported

Click here to access the California GeoTracker records for this facility:

Name:	OPTICAL SPECIALTIES
Address:	17700 ROWLAND ST. SUITE A
City,State,Zip:	CITY OF INDUSTRY, CA 91748
Region:	STATE
Facility Status:	**Completed - Case Closed**
Status Date:	04/13/1988
Global Id:	T10000015677
Lead Agency:	LOS ANGELES RWQCB (REGION 4)
Lead Agency Case Number:	Not reported
Latitude:	34.00087
Longitude:	-117.92081

ANTIQUE AUTO ELECTRIC (Continued) **S106764782**

Case Type:	Cleanup Program Site
Case Worker:	WIP
Local Agency:	Not reported
RB Case Number:	105.0207
File Location:	Not reported
Potential Media Affected:	Not reported
Potential Contaminants of Concern:	Not reported
EPA Region:	9
Coordinate Source:	Not reported
Cuf Case:	NO
Quantity Released Gallons:	Not reported
Begin Date:	01/01/1985
Leak Reported Date:	Not reported
How Discovered:	Not reported
How Discovered Description:	Not reported
Discharge Source:	Not reported
Discharge Cause:	Not reported
Stop Method:	Not reported
Stop Description:	Not reported
No Further Action Date:	04/13/1988
CA Water Watershed Name:	San Gabriel River - Upper San Gabriel (405.20)
Dwr Groundwater Subbasin Name:	San Gabriel Valley (4-013)
Disadvantaged Community:	Disadvantaged Community
CA Enviroscreen 3 Score:	66-70%
CA Enviroscreen 4 Score:	75-80%
Military DOD Site:	No
Facility Project Subtype:	Not reported
RWQCB Region:	LOS ANGELES RWQCB (REGION 4)
Site History:	Not reported

Click here to access the California GeoTracker records for this facility:

WIP:

Name:	ANTIQUE AUTO ELECTRIC
Address:	17700 Rowland St
City,State,Zip:	CITY OF INDUSTRY (CORPORATE NAME INDUSTRY), CA 91748
Region:	4
File Number:	105.0004
File Status:	**Historical**
Staff:	DKOO
Facility Suite:	B

W115 **SCOVILLE ART AND SIGNS** **CPS-SLIC** **S106764939**
WNW **17700 E. ROWLAND ST.** **WIP** **N/A**
1/4-1/2 **CITY OF INDUSTRY, CA 91748**
0.352 mi.
1861 ft. **Site 3 of 3 in cluster W**

Relative:
Lower

Actual:
408 ft.

CPS-SLIC:

Name:	SCOVILLE ART AND SIGNS
Address:	17700 E. ROWLAND ST.
City,State,Zip:	CITY OF INDUSTRY, CA 91748
Region:	STATE
Facility Status:	**Completed - Case Closed**
Status Date:	04/13/1988
Global Id:	T10000015714
Lead Agency:	LOS ANGELES RWQCB (REGION 4)

SCOVILLE ART AND SIGNS (Continued) **S106764939**

Lead Agency Case Number:	Not reported
Latitude:	34.00087
Longitude:	-117.92081
Case Type:	Cleanup Program Site
Case Worker:	WIP
Local Agency:	Not reported
RB Case Number:	105.0251
File Location:	Not reported
Potential Media Affected:	Not reported
Potential Contaminants of Concern:	Not reported
EPA Region:	9
Coordinate Source:	Not reported
Cuf Case:	NO
Quantity Released Gallons:	Not reported
Begin Date:	01/01/1985
Leak Reported Date:	Not reported
How Discovered:	Not reported
How Discovered Description:	Not reported
Discharge Source:	Not reported
Discharge Cause:	Not reported
Stop Method:	Not reported
Stop Description:	Not reported
No Further Action Date:	04/13/1988
CA Water Watershed Name:	San Gabriel River - Upper San Gabriel (405.20)
Dwr Groundwater Subbasin Name:	San Gabriel Valley (4-013)
Disadvantaged Community:	Disadvantaged Community
CA Enviroscreen 3 Score:	66-70%
CA Enviroscreen 4 Score:	75-80%
Military DOD Site:	No
Facility Project Subtype:	Not reported
RWQCB Region:	LOS ANGELES RWQCB (REGION 4)
Site History:	Not reported

Click here to access the California GeoTracker records for this facility:

WIP:

Name:	SCOVILLE ART AND SIGNS
Address:	17700 E Rowland St
City,State,Zip:	CITY OF INDUSTRY (CORPORATE NAME INDUSTRY), CA 91748
Region:	4
File Number:	105.0251
File Status:	**Historical**
Staff:	DKOO
Facility Suite:	Not reported

X116 **SOTO ASSOC., INC** **HIST CORTESE** **S105024209**
NNE **825 LAWSON ST** **N/A**
1/4-1/2 **INDUSTRY (CORPORATE, CA 91745**
0.358 mi.
1890 ft. **Site 1 of 2 in cluster X**

Relative: HIST CORTESE:
Lower

edr_fname:	SOTO ASSOC., INC
edr_fadd1:	825 Lawson St
City,State,Zip:	INDUSTRY (CORPORATE, CA 91745
Region:	CORTESE
Facility County Code:	19

Actual:
391 ft.

SOTO ASSOC., INC (Continued) **S105024209**

Reg By: WBC&D
Reg Id: 4B192618N01

X117 North 1/4-1/2 0.359 mi. 1893 ft.

SOTO ASSOCIATES, INC.
825 LAWSON
CITY OF INDUSTRY (CORPORATE NA, CA 91748
Site 2 of 2 in cluster X

CPS-SLIC **S106833008**
EMI **N/A**
ENF
LOS ANGELES CO. HMS
CERS

Relative: Lower
Actual: 390 ft.

CPS-SLIC:

Name:	SOTO ASSOCIATES, INC.
Address:	825 LAWSON ST.
City,State,Zip:	CITY OF INDUSTRY, CA 91748
Region:	STATE
Facility Status:	**Completed - Case Closed**
Status Date:	12/06/2000
Global Id:	SL603798665
Lead Agency:	LOS ANGELES RWQCB (REGION 4)
Lead Agency Case Number:	Not reported
Latitude:	34.004248
Longitude:	-117.910729
Case Type:	Cleanup Program Site
Case Worker:	Not reported
Local Agency:	Not reported
RB Case Number:	105.0152
File Location:	Not reported
Potential Media Affected:	Aquifer used for drinking water supply
Potential Contaminants of Concern:	Not reported
EPA Region:	9
Coordinate Source:	Manual Entry on Screens
Cuf Case:	NO
Quantity Released Gallons:	Not reported
Begin Date:	12/12/1990
Leak Reported Date:	01/02/1965
How Discovered:	Not reported
How Discovered Description:	Not reported
Discharge Source:	Not reported
Discharge Cause:	Not reported
Stop Method:	Not reported
Stop Description:	Not reported
No Further Action Date:	12/06/2000
CA Water Watershed Name:	San Gabriel River - Upper San Gabriel (405.20)
Dwr Groundwater Subbasin Name:	San Gabriel Valley (4-013)
Disadvantaged Community:	Not reported
CA Enviroscreen 3 Score:	71-75%
CA Enviroscreen 4 Score:	75-80%
Military DOD Site:	No
Facility Project Subtype:	Not reported
RWQCB Region:	LOS ANGELES RWQCB (REGION 4)
Site History:	Not reported

Click here to access the California GeoTracker records for this facility:

EMI:

Name:	INDUSTRIAL ALUMINUM TRADING CO
Address:	825 LAWSON AVE
City,State,Zip:	INDUSTRY, CA 91748

SOTO ASSOCIATES, INC. (Continued) **S106833008**

Year:	1993
County Code:	19
Air Basin:	SC
Facility ID:	78388
Air District Name:	SC
SIC Code:	3479
Air District Name:	SOUTH COAST AQMD
Community Health Air Pollution Info System:	Not reported
Consolidated Emission Reporting Rule:	Not reported
Total Organic Hydrocarbon Gases Tons/Yr:	1
Reactive Organic Gases Tons/Yr:	0
Carbon Monoxide Emissions Tons/Yr:	1
NOX - Oxides of Nitrogen Tons/Yr:	5
SOX - Oxides of Sulphur Tons/Yr:	0
Particulate Matter Tons/Yr:	0
Part. Matter 10 Micrometers and Smllr Tons/Yr:	0

Name:	INDUSTRIAL ALUMINUM TRADING CO
Address:	825 LAWSON AVE
City,State,Zip:	INDUSTRY, CA 91748
Year:	1995
County Code:	19
Air Basin:	SC
Facility ID:	78388
Air District Name:	SC
SIC Code:	3479
Air District Name:	SOUTH COAST AQMD
Community Health Air Pollution Info System:	Not reported
Consolidated Emission Reporting Rule:	Not reported
Total Organic Hydrocarbon Gases Tons/Yr:	1
Reactive Organic Gases Tons/Yr:	0
Carbon Monoxide Emissions Tons/Yr:	1
NOX - Oxides of Nitrogen Tons/Yr:	5
SOX - Oxides of Sulphur Tons/Yr:	0
Particulate Matter Tons/Yr:	0
Part. Matter 10 Micrometers and Smllr Tons/Yr:	0

ENF:

Name:	SOTO ASSOCIATES, INC.
Address:	825 LAWSON
City,State,Zip:	CITY OF INDUSTRY (CORPORATE NAME INDUSTRY), CA 91748
Region:	4
Facility Id:	261577
Agency Name:	Soto Associates Inc
Place Type:	Facility
Place Subtype:	Not reported
Facility Type:	All other facilities
Agency Type:	Privately-Owned Business
# Of Agencies:	1
Place Latitude:	34.00424
Place Longitude:	-117.91073
SIC Code 1:	Not reported
SIC Desc 1:	Not reported
SIC Code 2:	Not reported
SIC Desc 2:	Not reported
SIC Code 3:	Not reported
SIC Desc 3:	Not reported

SOTO ASSOCIATES, INC. (Continued) **S106833008**

NAICS Code 1:	Not reported
NAICS Desc 1:	Not reported
NAICS Code 2:	Not reported
NAICS Desc 2:	Not reported
NAICS Code 3:	Not reported
NAICS Desc 3:	Not reported
# Of Places:	1
Source Of Facility:	Reg Meas
Design Flow:	Not reported
Threat To Water Quality:	Not reported
Complexity:	Not reported
Pretreatment:	Not reported
Facility Waste Type:	Not reported
Facility Waste Type 2:	Not reported
Facility Waste Type 3:	Not reported
Facility Waste Type 4:	Not reported
Program:	WIP
Program Category1:	MONITORING
Program Category2:	MONITORING
# Of Programs:	1
WDID:	4WIP1050152
Reg Measure Id:	156828
Reg Measure Type:	Unregulated
Region:	4
Order #:	Not reported
Npdes# CA#:	Not reported
Major-Minor:	Not reported
Npdes Type:	Not reported
Reclamation:	Not reported
Dredge Fill Fee:	Not reported
301H:	Not reported
Application Fee Amt Received:	Not reported
Status:	Never Active
Status Date:	02/20/2013
Effective Date:	Not reported
Expiration/Review Date:	Not reported
Termination Date:	Not reported
WDR Review - Amend:	Not reported
WDR Review - Revise/Renew:	Not reported
WDR Review - Rescind:	Not reported
WDR Review - No Action Required:	Not reported
WDR Review - Pending:	Not reported
WDR Review - Planned:	Not reported
Status Enrollee:	N
Individual/General:	I
Fee Code:	Not reported
Direction/Voice:	Passive
Enforcement Id(EID):	226297
Region:	4
Order / Resolution Number:	R4-1998-0045
Enforcement Action Type:	Clean-up and Abatement Order
Effective Date:	06/25/1998
Adoption/Issuance Date:	Not reported
Achieve Date:	Not reported
Termination Date:	Not reported
ACL Issuance Date:	Not reported
EPL Issuance Date:	Not reported

SOTO ASSOCIATES, INC. (Continued) **S106833008**

Status:	Historical
Title:	Enforcement - 4WIP1050152
Description:	CAO No. 98-045, issued 6/25/98, contains a time schedule to clean up the vadose zone and monitor the ground water quality beneath the site.
Program:	WIP
Latest Milestone Completion Date:	Not reported
# Of Programs1:	1
Total Assessment Amount:	0
Initial Assessed Amount:	0
Liability $ Amount:	0
Project $ Amount:	0
Liability $ Paid:	0
Project $ Completed:	0
Total $ Paid/Completed Amount:	0

LOS ANGELES CO. HMS:

Name:	SOTO ASSOCIATES
Address:	825 LAWSON AVE
City,State,Zip:	CITY OF INDUSTRY, CA 917481104
Region:	LA
Permit Category:	Not reported
Facility Id:	014615-015244
Facility Type:	Not reported
Facility Status:	Removed
Area:	6H
Permit Number:	Not reported
Permit Status:	Not reported

CERS:

Name:	SOTO ASSOCIATES, INC.
Address:	825 LAWSON ST.
City,State,Zip:	CITY OF INDUSTRY, CA 91748
Site ID:	189486
CERS ID:	SL603798665
CERS Description:	Cleanup Program Site

118
ESE
1/4-1/2
0.366 mi.
1932 ft.

Relative:
Higher

Actual:
430 ft.

SHELL #204-1580-0604 **LUST** **S102436989**
1325 FULLERTON RD **CERS HAZ WASTE** **N/A**
INDUSTRY, CA 91748 **CERS TANKS**
Cortese
ENF
HIST CORTESE
LOS ANGELES CO. HMS
CERS

LUST:

Name:	SHELL #204-1580-0604
Address:	1325 FULLERTON RD
City,State,Zip:	INDUSTRY, CA 91748
Lead Agency:	LOS ANGELES RWQCB (REGION 4)
Case Type:	LUST Cleanup Site
Geo Track:	http://geotracker.waterboards.ca.gov/profile_report.asp?global_id=T0603704822
Global Id:	T0603704822
Latitude:	33.9938853
Longitude:	-117.9049105
Status:	Completed - Case Closed

SHELL #204-1580-0604 (Continued) **S102436989**

Status Date:	02/26/2013
Case Worker:	AJL
RB Case Number:	R-09511
Local Agency:	LOS ANGELES COUNTY
File Location:	Regional Board
Local Case Number:	Not reported
Potential Media Affect:	Aquifer used for drinking water supply
Potential Contaminants of Concern:	Gasoline
EPA Region:	9
Coordinate Source:	* Historical Geocode - Exact Address Match
Cuf Case:	NO
Quantity Released Gallons:	Not reported
Begin Date:	02/24/1988
Leak Reported Date:	02/24/1988
How Discovered:	Not reported
How Discovered Description:	Not reported
Discharge Source:	Not reported
Discharge Cause:	Not reported
Stop Method:	Not reported
Stop Description:	Not reported
No Further Action Date:	02/26/2013
CA Water Watershed Name:	San Gabriel River - Upper San Gabriel (405.20)
Dwr Groundwater Subbasin Name:	San Gabriel Valley (4-013)
Disadvantaged Community:	Not reported
CA Enviroscreen 3 Score:	71-75%
CA Enviroscreen 4 Score:	75-80%
Military DOD Site:	No
Facility Project Subtype:	Not reported
RWQCB Region:	LOS ANGELES RWQCB (REGION 4)
Site History:	Not reported

LUST:

Global Id:	T0603704822
Contact Type:	Regional Board Caseworker - Primary Caseworker
Contact Name:	AHMAD J. LAMAA
Organization Name:	LOS ANGELES RWQCB (REGION 4)
Address:	320 West 4th Street Suite 200
City:	Los Angeles
Email:	alamaa@waterboards.ca.gov
Phone Number:	Not reported

Global Id:	T0603704822
Contact Type:	Local Agency Caseworker
Contact Name:	JOHN AWUJO
Organization Name:	LOS ANGELES COUNTY
Address:	900 S FREMONT AVE
City:	ALHAMBRA
Email:	jawujo@dpw.lacounty.gov
Phone Number:	6264583507

LUST:

Global Id:	T0603704822
Action Type:	RESPONSE
Date:	07/15/2011
Action:	Monitoring Report - Quarterly

Global Id:	T0603704822

SHELL #204-1580-0604 (Continued) **S102436989**

Action Type: RESPONSE
Date: 10/15/2011
Action: Monitoring Report - Quarterly

Global Id: T0603704822
Action Type: RESPONSE
Date: 04/15/2010
Action: Monitoring Report - Quarterly

Global Id: T0603704822
Action Type: RESPONSE
Date: 01/15/2011
Action: Monitoring Report - Quarterly

Global Id: T0603704822
Action Type: RESPONSE
Date: 04/15/2011
Action: Monitoring Report - Quarterly

Global Id: T0603704822
Action Type: ENFORCEMENT
Date: 09/25/2000
Action: 13267 Requirement

Global Id: T0603704822
Action Type: ENFORCEMENT
Date: 12/19/2012
Action: Notification - Preclosure

Global Id: T0603704822
Action Type: RESPONSE
Date: 07/15/2010
Action: Monitoring Report - Semi-Annually

Global Id: T0603704822
Action Type: RESPONSE
Date: 09/09/2010
Action: Soil and Water Investigation Report

Global Id: T0603704822
Action Type: RESPONSE
Date: 10/15/2010
Action: Monitoring Report - Semi-Annually

Global Id: T0603704822
Action Type: RESPONSE
Date: 11/29/2010
Action: Interim Remedial Action Report

Global Id: T0603704822
Action Type: RESPONSE
Date: 06/15/2013
Action: Well Destruction Report

Global Id: T0603704822
Action Type: ENFORCEMENT
Date: 06/13/2002

SHELL #204-1580-0604 (Continued) **S102436989**

Action: Staff Letter

Global Id: T0603704822
Action Type: ENFORCEMENT
Date: 06/15/2009
Action: Staff Letter

Global Id: T0603704822
Action Type: RESPONSE
Date: 04/15/2005
Action: Soil and Water Investigation Report

Global Id: T0603704822
Action Type: RESPONSE
Date: 10/15/2004
Action: Monitoring Report - Quarterly

Global Id: T0603704822
Action Type: RESPONSE
Date: 07/15/2007
Action: Monitoring Report - Quarterly

Global Id: T0603704822
Action Type: RESPONSE
Date: 10/15/2007
Action: Monitoring Report - Quarterly

Global Id: T0603704822
Action Type: RESPONSE
Date: 01/15/2006
Action: Monitoring Report - Quarterly

Global Id: T0603704822
Action Type: RESPONSE
Date: 04/15/2005
Action: Monitoring Report - Quarterly

Global Id: T0603704822
Action Type: RESPONSE
Date: 01/15/2007
Action: Monitoring Report - Quarterly

Global Id: T0603704822
Action Type: RESPONSE
Date: 10/15/2005
Action: Monitoring Report - Quarterly

Global Id: T0603704822
Action Type: RESPONSE
Date: 03/27/2006
Action: Soil and Water Investigation Workplan

Global Id: T0603704822
Action Type: RESPONSE
Date: 04/15/2006
Action: Monitoring Report - Quarterly

SHELL #204-1580-0604 (Continued) **S102436989**

Global Id: T0603704822
Action Type: RESPONSE
Date: 10/15/2006
Action: Monitoring Report - Quarterly

Global Id: T0603704822
Action Type: RESPONSE
Date: 04/15/2007
Action: Monitoring Report - Quarterly

Global Id: T0603704822
Action Type: RESPONSE
Date: 07/15/2006
Action: Monitoring Report - Quarterly

Global Id: T0603704822
Action Type: RESPONSE
Date: 01/15/2008
Action: Monitoring Report - Quarterly

Global Id: T0603704822
Action Type: RESPONSE
Date: 04/15/2008
Action: Monitoring Report - Quarterly

Global Id: T0603704822
Action Type: RESPONSE
Date: 07/15/2005
Action: Monitoring Report - Quarterly

Global Id: T0603704822
Action Type: RESPONSE
Date: 01/15/2005
Action: Monitoring Report - Quarterly

Global Id: T0603704822
Action Type: RESPONSE
Date: 01/15/2010
Action: Monitoring Report - Quarterly

Global Id: T0603704822
Action Type: RESPONSE
Date: 07/01/2011
Action: Request for Closure

Global Id: T0603704822
Action Type: REMEDIATION
Date: 10/12/1988
Action: Free Product Removal

Global Id: T0603704822
Action Type: ENFORCEMENT
Date: 02/26/2013
Action: Closure/No Further Action Letter

Global Id: T0603704822
Action Type: Other

SHELL #204-1580-0604 (Continued) **S102436989**

Date: 02/24/1988
Action: Leak Reported

Global Id: T0603704822
Action Type: RESPONSE
Date: 07/15/2009
Action: Monitoring Report - Quarterly

Global Id: T0603704822
Action Type: RESPONSE
Date: 07/15/2008
Action: Monitoring Report - Quarterly

Global Id: T0603704822
Action Type: RESPONSE
Date: 10/15/2008
Action: Monitoring Report - Quarterly

Global Id: T0603704822
Action Type: RESPONSE
Date: 01/15/2009
Action: Monitoring Report - Quarterly

Global Id: T0603704822
Action Type: RESPONSE
Date: 10/15/2009
Action: Monitoring Report - Quarterly

Global Id: T0603704822
Action Type: RESPONSE
Date: 12/02/2009
Action: Corrective Action Plan / Remedial Action Plan

Global Id: T0603704822
Action Type: RESPONSE
Date: 04/15/2009
Action: Monitoring Report - Quarterly

Global Id: T0603704822
Action Type: RESPONSE
Date: 04/15/2002
Action: Monitoring Report - Quarterly

Global Id: T0603704822
Action Type: RESPONSE
Date: 07/15/2002
Action: Monitoring Report - Quarterly

Global Id: T0603704822
Action Type: RESPONSE
Date: 07/31/2002
Action: Other Report / Document

Global Id: T0603704822
Action Type: RESPONSE
Date: 10/15/2002
Action: Monitoring Report - Quarterly

SHELL #204-1580-0604 (Continued) **S102436989**

Global Id: T0603704822
Action Type: RESPONSE
Date: 01/15/2003
Action: Monitoring Report - Quarterly

Global Id: T0603704822
Action Type: RESPONSE
Date: 10/15/2002
Action: Remedial Progress Report

Global Id: T0603704822
Action Type: RESPONSE
Date: 01/15/2003
Action: Remedial Progress Report

Global Id: T0603704822
Action Type: RESPONSE
Date: 07/15/2004
Action: Monitoring Report - Quarterly

Global Id: T0603704822
Action Type: RESPONSE
Date: 10/15/2003
Action: Monitoring Report - Quarterly

Global Id: T0603704822
Action Type: RESPONSE
Date: 07/15/2003
Action: Monitoring Report - Quarterly

Global Id: T0603704822
Action Type: RESPONSE
Date: 04/15/2003
Action: Monitoring Report - Quarterly

Global Id: T0603704822
Action Type: RESPONSE
Date: 04/15/2004
Action: Monitoring Report - Quarterly

Global Id: T0603704822
Action Type: RESPONSE
Date: 01/15/2004
Action: Monitoring Report - Quarterly

Global Id: T0603704822
Action Type: RESPONSE
Date: 01/15/2010
Action: Soil and Water Investigation Workplan

Global Id: T0603704822
Action Type: RESPONSE
Date: 10/15/2009
Action: Other Workplan

Global Id: T0603704822
Action Type: RESPONSE

SHELL #204-1580-0604 (Continued) **S102436989**

Date: 04/15/2012
Action: Monitoring Report - Quarterly

Global Id: T0603704822
Action Type: REMEDIATION
Date: 09/03/2002
Action: Soil Vapor Extraction (SVE)

Global Id: T0603704822
Action Type: REMEDIATION
Date: 08/12/2012
Action: Other (Use Description Field)

Global Id: T0603704822
Action Type: Other
Date: 02/24/1988
Action: Leak Discovery

LUST:
Global Id: T0603704822
Status: Open - Case Begin Date
Status Date: 02/24/1988

Global Id: T0603704822
Status: Open - Verification Monitoring
Status Date: 02/24/1988

Global Id: T0603704822
Status: Open - Site Assessment
Status Date: 10/10/2000

Global Id: T0603704822
Status: Open - Remediation
Status Date: 02/13/2001

Global Id: T0603704822
Status: Open - Remediation
Status Date: 10/15/2002

Global Id: T0603704822
Status: Open - Remediation
Status Date: 01/17/2003

Global Id: T0603704822
Status: Open - Site Assessment
Status Date: 03/27/2006

Global Id: T0603704822
Status: Open - Remediation
Status Date: 01/24/2012

Global Id: T0603704822
Status: Open - Eligible for Closure
Status Date: 09/27/2012

Global Id: T0603704822
Status: Completed - Case Closed

SHELL #204-1580-0604 (Continued) **S102436989**

Status Date: 02/26/2013

LUST REG 4:

Region:	4
Regional Board:	04
County:	Los Angeles
Facility Id:	R-09511
Status:	Remedial action (cleanup) Underway
Substance:	Gasoline
Substance Quantity:	Not reported
Local Case No:	Not reported
Case Type:	Groundwater
Abatement Method Used at the Site:	Remove Free Product
Global ID:	T0603704822
W Global ID:	Not reported
Staff:	HSP
Local Agency:	19000
Cross Street:	MADONA
Enforcement Type:	LET
Date Leak Discovered:	2/24/1988
Date Leak First Reported:	2/24/1988
Date Leak Record Entered:	7/19/1988
Date Confirmation Began:	Not reported
Date Leak Stopped:	Not reported
Date Case Last Changed on Database:	7/15/2002
Date the Case was Closed:	Not reported
How Leak Discovered:	Not reported
How Leak Stopped:	Not reported
Cause of Leak:	Not reported
Leak Source:	Not reported
Operator:	Not reported
Water System:	Not reported
Well Name:	Not reported
Approx. Dist To Production Well (ft):	13805.9063656777220515772064 9
Source of Cleanup Funding:	Not reported
Preliminary Site Assessment Workplan Submitted:	Not reported
Preliminary Site Assessment Began:	Not reported
Pollution Characterization Began:	10/10/2000
Remediation Plan Submitted:	2/13/2001
Remedial Action Underway:	1/17/2003
Post Remedial Action Monitoring Began:	2/24/1988
Enforcement Action Date:	9/25/2000
Historical Max MTBE Date:	4/5/2000
Hist Max MTBE Conc in Groundwater:	710000
Hist Max MTBE Conc in Soil:	Not reported
Significant Interim Remedial Action Taken:	Yes
GW Qualifier:	Not reported
Soil Qualifier:	Not reported
Organization:	Not reported
Owner Contact:	Not reported
Responsible Party:	LAURA MENDOZA
RP Address:	8281 COMMONWEALTH AVE.
Program:	LUST
Lat/Long:	33.9938853 / -1
Local Agency Staff:	Not reported
Beneficial Use:	Not reported

SHELL #204-1580-0604 (Continued) **S102436989**

Priority: Not reported
Cleanup Fund Id: Not reported
Suspended: Not reported
Assigned Name: Not reported
Summary: PRODUCT RECOVERY IN PROGRESS.; 7/15/00 2ND QTR GW MON RPT 2000; 10/15/00 3RD QTR GW MON RPT 2000; 10/10/00 ADD'L GW ASSESSMENT RPT.; 1/15/01 4TH QTR GW MON RPT 2000; 4/13/01 APPLICATION FOR DEVELOPMENT PLAN APPROVAL

CERS HAZ WASTE:
Name: UNIQUE PETROLEUM INC
Address: 1325 FULLERTON RD
City,State,Zip: CITY OF INDUSTRY, CA 91748
Site ID: 38096
CERS ID: 10407562
CERS Description: Hazardous Waste Generator

CERS TANKS:
Name: UNIQUE PETROLEUM INC
Address: 1325 FULLERTON RD
City,State,Zip: CITY OF INDUSTRY, CA 91748
Site ID: 38096
CERS ID: 10407562
CERS Description: Underground Storage Tank

CORTESE:
Name: SHELL #204-1580-0604
Address: 1325 FULLERTON RD
City,State,Zip: INDUSTRY, CA 91748
Region: CORTESE
Envirostor Id: Not reported
Global ID: T0603704822
Site/Facility Type: LUST CLEANUP SITE
Cleanup Status: COMPLETED - CASE CLOSED
Status Date: Not reported
Site Code: Not reported
Latitude: Not reported
Longitude: Not reported
Owner: Not reported
Enf Type: Not reported
Swat R: Not reported
Flag: active
Order No: Not reported
Waste Discharge System No: Not reported
Effective Date: Not reported
Region 2: Not reported
WID Id: Not reported
Solid Waste Id No: Not reported
Waste Management Uit Name: Not reported
File Name: Active Open

ENF:
Name: SHELL STATION #204-1580-0604
Address: 1325 FULLERTON
City,State,Zip: CITY OF INDUSTRY, CA 91748

SHELL #204-1580-0604 (Continued) **S102436989**

Region:	4
Facility Id:	260982
Agency Name:	Shell Oil Products US
Place Type:	Facility
Place Subtype:	Not reported
Facility Type:	All other facilities
Agency Type:	Privately-Owned Business
# Of Agencies:	1
Place Latitude:	33.996333
Place Longitude:	-117.905066
SIC Code 1:	Not reported
SIC Desc 1:	Not reported
SIC Code 2:	Not reported
SIC Desc 2:	Not reported
SIC Code 3:	Not reported
SIC Desc 3:	Not reported
NAICS Code 1:	Not reported
NAICS Desc 1:	Not reported
NAICS Code 2:	Not reported
NAICS Desc 2:	Not reported
NAICS Code 3:	Not reported
NAICS Desc 3:	Not reported
# Of Places:	1
Source Of Facility:	Reg Meas
Design Flow:	Not reported
Threat To Water Quality:	Not reported
Complexity:	Not reported
Pretreatment:	Not reported
Facility Waste Type:	Not reported
Facility Waste Type 2:	Not reported
Facility Waste Type 3:	Not reported
Facility Waste Type 4:	Not reported
Program:	UST
Program Category1:	TANKS
Program Category2:	TANKS
# Of Programs:	1
WDID:	R-09511
Reg Measure Id:	168389
Reg Measure Type:	Unregulated
Region:	4
Order #:	Not reported
Npdes# CA#:	Not reported
Major-Minor:	Not reported
Npdes Type:	Not reported
Reclamation:	Not reported
Dredge Fill Fee:	Not reported
301H:	Not reported
Application Fee Amt Received:	Not reported
Status:	Never Active
Status Date:	02/20/2013
Effective Date:	Not reported
Expiration/Review Date:	Not reported
Termination Date:	Not reported
WDR Review - Amend:	Not reported
WDR Review - Revise/Renew:	Not reported
WDR Review - Rescind:	Not reported
WDR Review - No Action Required:	Not reported

SHELL #204-1580-0604 (Continued) **S102436989**

WDR Review - Pending:	Not reported
WDR Review - Planned:	Not reported
Status Enrollee:	N
Individual/General:	I
Fee Code:	Not reported
Direction/Voice:	Passive
Enforcement Id(EID):	230224
Region:	4
Order / Resolution Number:	UNKNOWN
Enforcement Action Type:	Staff Enforcement Letter
Effective Date:	06/12/2000
Adoption/Issuance Date:	Not reported
Achieve Date:	Not reported
Termination Date:	06/12/2000
ACL Issuance Date:	Not reported
EPL Issuance Date:	Not reported
Status:	Historical
Title:	Enforcement - R-09511
Description:	Level 1 enforcement letter sent 6/12/00 for overdue RAP.
Program:	UST
Latest Milestone Completion Date:	Not reported
# Of Programs1:	1
Total Assessment Amount:	0
Initial Assessed Amount:	0
Liability $ Amount:	0
Project $ Amount:	0
Liability $ Paid:	0
Project $ Completed:	0
Total $ Paid/Completed Amount:	0

Name:	SHELL STATION #204-1580-0604
Address:	1325 FULLERTON
City,State,Zip:	CITY OF INDUSTRY, CA 91748
Region:	4
Facility Id:	260982
Agency Name:	Shell Oil Products US
Place Type:	Facility
Place Subtype:	Not reported
Facility Type:	All other facilities
Agency Type:	Privately-Owned Business
# Of Agencies:	1
Place Latitude:	33.996333
Place Longitude:	-117.905066
SIC Code 1:	Not reported
SIC Desc 1:	Not reported
SIC Code 2:	Not reported
SIC Desc 2:	Not reported
SIC Code 3:	Not reported
SIC Desc 3:	Not reported
NAICS Code 1:	Not reported
NAICS Desc 1:	Not reported
NAICS Code 2:	Not reported
NAICS Desc 2:	Not reported
NAICS Code 3:	Not reported
NAICS Desc 3:	Not reported
# Of Places:	1
Source Of Facility:	Reg Meas

SHELL #204-1580-0604 (Continued) **S102436989**

Design Flow:	Not reported
Threat To Water Quality:	Not reported
Complexity:	Not reported
Pretreatment:	Not reported
Facility Waste Type:	Not reported
Facility Waste Type 2:	Not reported
Facility Waste Type 3:	Not reported
Facility Waste Type 4:	Not reported
Program:	UST
Program Category1:	TANKS
Program Category2:	TANKS
# Of Programs:	1
WDID:	R-09511
Reg Measure Id:	168389
Reg Measure Type:	Unregulated
Region:	4
Order #:	Not reported
Npdes# CA#:	Not reported
Major-Minor:	Not reported
Npdes Type:	Not reported
Reclamation:	Not reported
Dredge Fill Fee:	Not reported
301H:	Not reported
Application Fee Amt Received:	Not reported
Status:	Never Active
Status Date:	02/20/2013
Effective Date:	Not reported
Expiration/Review Date:	Not reported
Termination Date:	Not reported
WDR Review - Amend:	Not reported
WDR Review - Revise/Renew:	Not reported
WDR Review - Rescind:	Not reported
WDR Review - No Action Required:	Not reported
WDR Review - Pending:	Not reported
WDR Review - Planned:	Not reported
Status Enrollee:	N
Individual/General:	I
Fee Code:	Not reported
Direction/Voice:	Passive
Enforcement Id(EID):	227963
Region:	4
Order / Resolution Number:	NOV
Enforcement Action Type:	Notice of Violation
Effective Date:	09/26/2000
Adoption/Issuance Date:	Not reported
Achieve Date:	Not reported
Termination Date:	09/26/2000
ACL Issuance Date:	Not reported
EPL Issuance Date:	Not reported
Status:	Historical
Title:	Enforcement - R-09511
Description:	Notice of Violation sent 9/26/00 for overdue well installation report.
Program:	UST
Latest Milestone Completion Date:	Not reported
# Of Programs1:	1
Total Assessment Amount:	0

SHELL #204-1580-0604 (Continued) **S102436989**

Initial Assessed Amount:	0
Liability $ Amount:	0
Project $ Amount:	0
Liability $ Paid:	0
Project $ Completed:	0
Total $ Paid/Completed Amount:	0

HIST CORTESE:

edr_fname:	SHELL #204-1580-0604
edr_fadd1:	1325 FULLERTON
City,State,Zip:	INDUSTRY, CA 91748
Region:	CORTESE
Facility County Code:	19
Reg By:	LTNKA
Reg Id:	R-09511

LOS ANGELES CO. HMS:

Name:	UNIQUE PETROLEUM INC
Address:	1325 FULLERTON RD
City,State,Zip:	CITY OF INDUSTRY, CA 917481228
Region:	LA
Permit Category:	T
Facility Id:	009678-065706
Facility Type:	0
Facility Status:	Permit
Area:	6H
Permit Number:	000902364
Permit Status:	Permit

CERS:

Name:	UNIQUE PETROLEUM INC
Address:	1325 FULLERTON RD
City,State,Zip:	CITY OF INDUSTRY, CA 91748
Site ID:	38096
CERS ID:	10407562
CERS Description:	Chemical Storage Facilities

Violations:

Site ID:	38096
Site Name:	UNIQUE PETROLEUM INC
Violation Date:	10-04-2017
Citation:	HSC 6.7 25290.1(c)(3), 25290.2(c)(3) - California Health and Safety Code, Chapter 6.7, Section(s) 25290.1(c)(3), 25290.2(c)(3)
Violation Description:	Failure to keep water out of the secondary containment of UST systems installed on or after July 1, 2003 and before July 1, 2004, or on or after July 1, 2004.
Violation Notes:	Returned to compliance on 10/04/2018.
Violation Division:	Los Angeles County Department of Public Works
Violation Program:	UST
Violation Source:	CERS,

Site ID:	38096
Site Name:	UNIQUE PETROLEUM INC
Violation Date:	08-05-2020
Citation:	23 CCR 16 2716(e) - California Code of Regulations, Title 23, Chapter 16, Section(s) 2716(e)

SHELL #204-1580-0604 (Continued) **S102436989**

Violation Description: For designated operator (DO) monthly inspections conducted before October 1, 2018, failure to comply with one or more of the following requirements: Be performed by an ICC certified DO. Inspect monthly alarm history report, check that alarms are documented and responded to appropriately, and attach a copy. Inspect for the presence of liquid/debris in spill containers. Inspect for the presence of liquid/debris in under dispenser containment (UDC) and ensure that the monitoring equipment is positioned correctly. Inspect for liquid or debris in containment sumps where an alarm occurred with no service visit. Check that all testing and maintenance has been completed and documented. Verify that all facility employees have been trained in accordance with 23 CCR 2715(c). For designated operator (DO) 30 day inspections conducted on and after October 1, 2018, failure to conduct the designated UST operator visual inspection at least once every 30 days.
Violation Notes: Returned to compliance on 10/22/2020. !TAMPERING!UDC7/8 208 LIFTED 3"(1/2-3/4" BRWN LIQU);MC(C935948)NO AH ;CERS;INCOMP.DO RPTS(NOT ATTACH WO/LOG,NO CHECK UDC 208,OVFL DATE). PROVIDE LETTER RE TAMPERING SEE NOVC+(LIQU RMVD,208 LW@END OF TEST); CERS;SUBMIT NEXT D.O. RPT TO SHOW RESOLVED ITEMS|'18 AH RCVD-C960292
Violation Division: Los Angeles County Department of Public Works
Violation Program: UST
Violation Source: CERS,

Site ID: 38096
Site Name: UNIQUE PETROLEUM INC
Violation Date: 08-05-2020
Citation: 23 CCR 16 2641(j) - California Code of Regulations, Title 23, Chapter 16, Section(s) 2641(j)
Violation Description: Failure of the leak detection equipment to be installed, calibrated, operated, and/or maintained properly.
Violation Notes: Returned to compliance on 10/22/2020. !TAMPERING!UDC7/8 208 LIFTED 3"(1/2-3/4" BRWN LIQU);MC(C935948)NO AH ;CERS;INCOMP.DO RPTS(NOT ATTACH WO/LOG,NO CHECK UDC 208,OVFL DATE). PROVIDE LETTER RE TAMPERING SEE NOVC+(LIQU RMVD,208 LW@END OF TEST); CERS;SUBMIT NEXT D.O. RPT TO SHOW RESOLVED ITEMS|'18 AH RCVD-C960292
Violation Division: Los Angeles County Department of Public Works
Violation Program: UST
Violation Source: CERS,

Site ID: 38096
Site Name: UNIQUE PETROLEUM INC
Violation Date: 10-04-2017
Citation: HSC 6.75 25299.30-25299.34 - California Health and Safety Code, Chapter 6.75, Section(s) 25299.30-25299.34
Violation Description: Failure to submit and maintain complete and current Certification of Financial Responsibility or other mechanism of financial assurance.
Violation Notes: Returned to compliance on 10/04/2018.
Violation Division: Los Angeles County Department of Public Works
Violation Program: UST
Violation Source: CERS,

Site ID: 38096
Site Name: UNIQUE PETROLEUM INC
Violation Date: 11-28-2018
Citation: 22 CCR 12 66262.12 - California Code of Regulations, Title 22, Chapter 12, Section(s) 66262.12

SHELL #204-1580-0604 (Continued) **S102436989**

Violation Description: Failure to obtain an Identification Number prior to treating, storing, disposing of, transporting or offering for transportation any hazardous waste.
Violation Notes: Returned to compliance on 01/22/2019. Failure to obtain an Identification Number prior to treating, storing, disposing of, transporting or offering for transportation any hazardous waste. 22 CCR 12 66262.12 OBSERVATION: The generator has not obtained an active EPA ID number to manage hazardous waste. A hazardous waste generator shall not treat, store, dispose of, transport or offer for transportation, hazardous waste without an active EPA ID number. CORRECTIVE ACTION: Submit documentation to the CUPA demonstrating that you have obtained an EPA ID number.
Violation Division: Los Angeles County Fire Department
Violation Program: HW
Violation Source: CERS,

Site ID: 38096
Site Name: UNIQUE PETROLEUM INC
Violation Date: 10-04-2017
Citation: 23 CCR 16 2632, 2634, 2712(b) - California Code of Regulations, Title 23, Chapter 16, Section(s) 2632, 2634, 2712(b)
Violation Description: Failure to maintain monitoring and maintenance records (e.g., alarm logs) and/or maintain records of appropriate follow-up actions.
Violation Notes: Returned to compliance on 10/04/2018.
Violation Division: Los Angeles County Department of Public Works
Violation Program: UST
Violation Source: CERS,

Site ID: 38096
Site Name: UNIQUE PETROLEUM INC
Violation Date: 10-02-2018
Citation: HSC 6.7 25284, 25286 - California Health and Safety Code, Chapter 6.7, Section(s) 25284, 25286
Violation Description: Failure to submit a complete and accurate application for a permit to operate a UST, or for renewal of the permit.
Violation Notes: Returned to compliance on 10/02/2019. CERS CORRECTIONS,SB989 RETEST NOT SUBMITTED,DO NOT ACKNOWLEDGE Q SUBMIT CERS,SUBMIT COMPLETE DO REPORT
Violation Division: Los Angeles County Department of Public Works
Violation Program: UST
Violation Source: CERS,

Site ID: 38096
Site Name: UNIQUE PETROLEUM INC
Violation Date: 10-13-2016
Citation: 23 CCR 16 2641(h) - California Code of Regulations, Title 23, Chapter 16, Section(s) 2641(h)
Violation Description: Failure to have an approved UST Monitoring Plan.
Violation Notes: Returned to compliance on 10/04/2018.
Violation Division: Los Angeles County Department of Public Works
Violation Program: UST
Violation Source: CERS,

Site ID: 38096
Site Name: UNIQUE PETROLEUM INC
Violation Date: 08-05-2020
Citation: 23 CCR 16 2715(a)(2) - California Code of Regulations, Title 23,

SHELL #204-1580-0604 (Continued) **S102436989**

	Chapter 16, Section(s) 2715(a)(2)
Violation Description:	Failure to submit the Underground Storage Tank Statement of Understanding and Compliance Form.
Violation Notes:	Returned to compliance on 10/22/2020. !TAMPERING!UDC7/8 208 LIFTED 3"(1/2-3/4" BRWN LIQU);MC(C935948)NO AH ;CERS;INCOMP.DO RPTS(NOT ATTACH WO/LOG,NO CHECK UDC 208,OVFL DATE). PROVIDE LETTER RE TAMPERING SEE NOVC+(LIQU RMVD,208 LW@END OF TEST); CERS;SUBMIT NEXT D.O. RPT TO SHOW RESOLVED ITEMS|'18 AH RCVD-C960292
Violation Division:	Los Angeles County Department of Public Works
Violation Program:	UST
Violation Source:	CERS,
Site ID:	38096
Site Name:	UNIQUE PETROLEUM INC
Violation Date:	10-02-2019
Citation:	23 CCR 16 2715(a)(2) - California Code of Regulations, Title 23, Chapter 16, Section(s) 2715(a)(2)
Violation Description:	Failure to submit the Underground Storage Tank Statement of Understanding and Compliance Form.
Violation Notes:	Returned to compliance on 05/05/2020. NOVC: CERS(FACILITY NFO,UST U&C FORM), OVRFILL ALARM BULB WAS NOT FUNCTIONAL.(BULB REPLCD DURING INSP).
Violation Division:	Los Angeles County Department of Public Works
Violation Program:	UST
Violation Source:	CERS,
Site ID:	38096
Site Name:	UNIQUE PETROLEUM INC
Violation Date:	08-05-2020
Citation:	23 CCR 16 2711(a)(8) - California Code of Regulations, Title 23, Chapter 16, Section(s) 2711(a)(8)
Violation Description:	Failure to submit or maintain a current facility plot plan.
Violation Notes:	Returned to compliance on 10/22/2020. !TAMPERING!UDC7/8 208 LIFTED 3"(1/2-3/4" BRWN LIQU);MC(C935948)NO AH ;CERS;INCOMP.DO RPTS(NOT ATTACH WO/LOG,NO CHECK UDC 208,OVFL DATE). PROVIDE LETTER RE TAMPERING SEE NOVC+(LIQU RMVD,208 LW@END OF TEST); CERS;SUBMIT NEXT D.O. RPT TO SHOW RESOLVED ITEMS|'18 AH RCVD-C960292
Violation Division:	Los Angeles County Department of Public Works
Violation Program:	UST
Violation Source:	CERS,
Site ID:	38096
Site Name:	UNIQUE PETROLEUM INC
Violation Date:	08-05-2020
Citation:	23 CCR 16 2712 - California Code of Regulations, Title 23, Chapter 16, Section(s) 2712
Violation Description:	Failure to comply with any of the applicable requirements of the permit issued for the operation of the UST system.
Violation Notes:	Returned to compliance on 10/22/2020. !TAMPERING!UDC7/8 208 LIFTED 3"(1/2-3/4" BRWN LIQU);MC(C935948)NO AH ;CERS;INCOMP.DO RPTS(NOT ATTACH WO/LOG,NO CHECK UDC 208,OVFL DATE). PROVIDE LETTER RE TAMPERING SEE NOVC+(LIQU RMVD,208 LW@END OF TEST); CERS;SUBMIT NEXT D.O. RPT TO SHOW RESOLVED ITEMS|'18 AH RCVD-C960292
Violation Division:	Los Angeles County Department of Public Works
Violation Program:	UST
Violation Source:	CERS,

SHELL #204-1580-0604 (Continued) **S102436989**

Site ID: 38096
Site Name: UNIQUE PETROLEUM INC
Violation Date: 10-02-2019
Citation: 23 CCR 16 2712(b)(1)(G) - California Code of Regulations, Title 23, Chapter 16, Section(s) 2712(b)(1)(G)
Violation Description: Failure to comply with one or more of the following overfill prevention equipment requirements: Alert the transfer operator when the tank is 90 percent full by restricting the flow into the tank or triggering an audible and visual alarm; or Restrict delivery of flow to the tank at least 30 minutes before the tank overfills, provided the restriction occurs when the tank is filled to no more than 95 percent of capacity; and activate an audible alarm at least five minutes before the tank overfills; or Provide positive shut-off of flow to the tank when the tank is filled to no more than 95 percent of capacity; or Provide positive shut-off of flow to the tank so that none of the fittings located on the top of the tank are exposed to product due to overfilling. Install/retrofit overfill prevention equipment that does not use flow restrictors on vent piping to meet overfill prevention equipment requirements when the overfill prevention equipment is installed, repaired, or replaced on and after October 1, 2018. For USTs installed before October 1, 2018, perform an inspection by October 13, 2018 and every 36 months thereafter. For USTs installed on and after October 1, 2018, perform an inspection at installation and every 36 months thereafter. Inspected within 30 days after a repair to the overfill prevention equipment. Inspected using an applicable manufacturer guidelines, industry codes, engineering standards, or a method approved by a professional engineer. Inspected by a certified UST service technician. Maintain records of overfill prevention equipment inspection for 36 months.
Violation Notes: Returned to compliance on 05/05/2020. NOVC: CERS(FACILITY NFO,UST U&C FORM), OVRFILL ALARM BULB WAS NOT FUNCTIONAL.(BULB REPLCD DURING INSP).
Violation Division: Los Angeles County Department of Public Works
Violation Program: UST
Violation Source: CERS,

Site ID: 38096
Site Name: UNIQUE PETROLEUM INC
Violation Date: 10-16-2014
Citation: 23 CCR 16 2637(e) - California Code of Regulations, Title 23, Chapter 16, Section(s) 2637(e)
Violation Description: Failure to submit a copy of the secondary containment test results to the CUPA within 30 days after the test.
Violation Notes: Returned to compliance on 01/15/2016.
Violation Division: Los Angeles County Department of Public Works
Violation Program: UST
Violation Source: CERS,

Site ID: 38096
Site Name: UNIQUE PETROLEUM INC
Violation Date: 10-13-2016
Citation: 23 CCR 16 2715(a) - California Code of Regulations, Title 23, Chapter 16, Section(s) 2715(a)
Violation Description: Failure to notify the CUPA of the designated operator (DO) identification and/or change of the DO within 30 days.
Violation Notes: Returned to compliance on 10/04/2018.
Violation Division: Los Angeles County Department of Public Works

SHELL #204-1580-0604 (Continued) **S102436989**

Violation Program: UST
Violation Source: CERS,

Site ID: 38096
Site Name: UNIQUE PETROLEUM INC
Violation Date: 10-02-2018
Citation: 23 CCR 16 2716(e) - California Code of Regulations, Title 23, Chapter 16, Section(s) 2716(e)
Violation Description: For designated operator (DO) monthly inspections conducted before October 1, 2018, failure to comply with one or more of the following requirements: Be performed by an ICC certified DO. Inspect monthly alarm history report, check that alarms are documented and responded to appropriately, and attach a copy. Inspect for the presence of liquid/debris in spill containers. Inspect for the presence of liquid/debris in under dispenser containment (UDC) and ensure that the monitoring equipment is positioned correctly. Inspect for liquid or debris in containment sumps where an alarm occurred with no service visit. Check that all testing and maintenance has been completed and documented. Verify that all facility employees have been trained in accordance with 23 CCR 2715(c). For designated operator (DO) 30 day inspections conducted on and after October 1, 2018, failure to conduct the designated UST operator visual inspection at least once every 30 days.
Violation Notes: Returned to compliance on 10/02/2019. CERS CORRECTIONS,SB989 RETEST NOT SUBMITTED,DO NOT ACKNOWLEDGE Q SUBMIT CERS,SUBMIT COMPLETE DO REPORT
Violation Division: Los Angeles County Department of Public Works
Violation Program: UST
Violation Source: CERS,

Site ID: 38096
Site Name: UNIQUE PETROLEUM INC
Violation Date: 10-15-2015
Citation: 23 CCR 16 2712(f) - California Code of Regulations, Title 23, Chapter 16, Section(s) 2712(f)
Violation Description: Failure to implement the corrections specified in the inspection report within 30 calendar days of receiving an inspection report from either the local agency or the special inspector.
Violation Notes: Returned to compliance on 10/13/2016.
Violation Division: Los Angeles County Department of Public Works
Violation Program: UST
Violation Source: CERS,

Site ID: 38096
Site Name: UNIQUE PETROLEUM INC
Violation Date: 10-02-2019
Citation: 23 CCR 16 2712 - California Code of Regulations, Title 23, Chapter 16, Section(s) 2712
Violation Description: Failure to comply with any of the applicable requirements of the permit issued for the operation of the UST system.
Violation Notes: Returned to compliance on 05/05/2020. NOVC: CERS(FACILITY NFO,UST U&C FORM), OVRFILL ALARM BULB WAS NOT FUNCTIONAL.(BULB REPLCD DURING INSP).
Violation Division: Los Angeles County Department of Public Works
Violation Program: UST
Violation Source: CERS,

SHELL #204-1580-0604 (Continued) **S102436989**

Site ID: 38096
Site Name: UNIQUE PETROLEUM INC
Violation Date: 10-04-2017
Citation: 23 CCR 16 2641(h) - California Code of Regulations, Title 23, Chapter 16, Section(s) 2641(h)
Violation Description: Failure to have an approved UST Monitoring Plan.
Violation Notes: Returned to compliance on 10/04/2018.
Violation Division: Los Angeles County Department of Public Works
Violation Program: UST
Violation Source: CERS,

Site ID: 38096
Site Name: UNIQUE PETROLEUM INC
Violation Date: 08-05-2020
Citation: 23 CCR 16 2712(i) - California Code of Regulations, Title 23, Chapter 16, Section(s) 2712(i)
Violation Description: Failure to retain a copy of the permit to operate at the facility.
Violation Notes: Returned to compliance on 10/22/2020. !TAMPERING!UDC7/8 208 LIFTED 3"(1/2-3/4" BRWN LIQU);MC(C935948)NO AH ;CERS;INCOMP.DO RPTS(NOT ATTACH WO/LOG,NO CHECK UDC 208,OVFL DATE). PROVIDE LETTER RE TAMPERING SEE NOVC+(LIQU RMVD,208 LW@END OF TEST); CERS;SUBMIT NEXT D.O. RPT TO SHOW RESOLVED ITEMS|'18 AH RCVD-C960292
Violation Division: Los Angeles County Department of Public Works
Violation Program: UST
Violation Source: CERS,

Site ID: 38096
Site Name: UNIQUE PETROLEUM INC
Violation Date: 10-15-2015
Citation: 23 CCR 16 2711(a)(8) - California Code of Regulations, Title 23, Chapter 16, Section(s) 2711(a)(8)
Violation Description: Failure to submit, obtain approval, or maintain a complete/accurate plot plan.
Violation Notes: Returned to compliance on 10/13/2016.
Violation Division: Los Angeles County Department of Public Works
Violation Program: UST
Violation Source: CERS,

Site ID: 38096
Site Name: UNIQUE PETROLEUM INC
Violation Date: 10-13-2016
Citation: 23 CCR 16 2637 - California Code of Regulations, Title 23, Chapter 16, Section(s) 2637
Violation Description: Failure to conduct secondary containment testing, or one or more of the following requirements: Perform the test within six months of installation and every 36 months thereafter.Use a procedure that demonstrates the system works as well as at installation.Use applicable manufacturer guidelines, industry codes, engineering standard, or professional engineer approval.Performed by a certified service technician or a licensed tank tester.
Violation Notes: Returned to compliance on 10/04/2018.
Violation Division: Los Angeles County Department of Public Works
Violation Program: UST
Violation Source: CERS,

Site ID: 38096
Site Name: UNIQUE PETROLEUM INC

SHELL #204-1580-0604 (Continued) **S102436989**

Violation Date: 10-04-2017
Citation: 23 CCR 16 2637 - California Code of Regulations, Title 23, Chapter 16, Section(s) 2637
Violation Description: Failure to conduct secondary containment testing, or one or more of the following requirements: Perform the test within six months of installation and every 36 months thereafter.Use a procedure that demonstrates the system works as well as at installation.Use applicable manufacturer guidelines, industry codes, engineering standard, or professional engineer approval.Performed by a certified service technician or a licensed tank tester.
Violation Notes: Returned to compliance on 10/04/2018.
Violation Division: Los Angeles County Department of Public Works
Violation Program: UST
Violation Source: CERS,

Site ID: 38096
Site Name: UNIQUE PETROLEUM INC
Violation Date: 08-05-2020
Citation: HSC 6.75 25299.30-25299.34 - California Health and Safety Code, Chapter 6.75, Section(s) 25299.30-25299.34
Violation Description: Failure to submit and maintain complete and current Certification of Financial Responsibility or other mechanism of financial assurance.
Violation Notes: Returned to compliance on 10/22/2020. !TAMPERING!UDC7/8 208 LIFTED 3"(1/2-3/4" BRWN LIQU);MC(C935948)NO AH ;CERS;INCOMP.DO RPTS(NOT ATTACH WO/LOG,NO CHECK UDC 208,OVFL DATE). PROVIDE LETTER RE TAMPERING SEE NOVC+(LIQU RMVD,208 LW@END OF TEST); CERS;SUBMIT NEXT D.O. RPT TO SHOW RESOLVED ITEMS|'18 AH RCVD-C960292
Violation Division: Los Angeles County Department of Public Works
Violation Program: UST
Violation Source: CERS,

Site ID: 38096
Site Name: UNIQUE PETROLEUM INC
Violation Date: 10-15-2015
Citation: 23 CCR 16 2641(a) - California Code of Regulations, Title 23, Chapter 16, Section(s) 2641(a)
Violation Description: Failure to maintain secondarily contained piping to allow liquid in the event of a leak to drain into sump (i.e. failure to remove test boot, pipe swelling).
Violation Notes: Returned to compliance on 10/13/2016.
Violation Division: Los Angeles County Department of Public Works
Violation Program: UST
Violation Source: CERS,

Site ID: 38096
Site Name: UNIQUE PETROLEUM INC
Violation Date: 03-22-2018
Citation: HSC 6.95 25508(a)(1) - California Health and Safety Code, Chapter 6.95, Section(s) 25508(a)(1)
Violation Description: Failure to annually review and electronically certify that the business plan is complete and accurate on or before the annual due date.
Violation Notes: Returned to compliance on 04/12/2018. OBSERVATION: The business failed to electronically submit and certify that the business plan is complete, accurate, and in compliance with EPCRA on or before the annual due date. Inspection revealed the following HM on site: 1 x 12,000 premium 1 x 20,000 regular 1 x 10,000 regular diesel No

SHELL #204-1580-0604 (Continued) **S102436989**

submittal for inventory and plans for 2018 on CERS. CORRECTIVE ACTION: Electronically submit and certify that the business plan is complete, accurate, and in compliance with EPCRA on or before the annual due date.

Violation Division: Los Angeles County Fire Department
Violation Program: HMRRP
Violation Source: CERS,

Site ID: 38096
Site Name: UNIQUE PETROLEUM INC
Violation Date: 10-02-2019
Citation: HSC 6.7 25284, 25286 - California Health and Safety Code, Chapter 6.7, Section(s) 25284, 25286
Violation Description: Failure to submit a complete and accurate application for a permit to operate a UST, or for renewal of the permit.
Violation Notes: Returned to compliance on 05/05/2020. NOVC: CERS(FACILITY NFO,UST U&C FORM), OVRFILL ALARM BULB WAS NOT FUNCTIONAL.(BULB REPLCD DURING INSP).
Violation Division: Los Angeles County Department of Public Works
Violation Program: UST
Violation Source: CERS,

Site ID: 38096
Site Name: UNIQUE PETROLEUM INC
Violation Date: 10-07-2021
Citation: 23 CCR 16 2635(e)(8) - California Code of Regulations, Title 23, Chapter 16, Section(s) 2635(e)(8)
Violation Description: Failure to submit as-built plans for the location and orientation of the tanks and appurtenant piping systems for new installations and/or with the permit application.
Violation Notes: Returned to compliance on 11/05/2021. 1)COLD START OCCURED ON 10/7/21. 2)LIQ OBSVD UDC#3-4. 3)VISUAL ALARM NT WRKNG-OVERFLL PREV EQUIPMNT. 1)SUBMIT PERMIT ADDENDUM-COLD START(10/7/21)IN 5 WRK DAYS.2)REM LIQ 3)PROV WORK ORDR/DOCMNTATION-VISUAL ALRM(BULB) FUNCTIONAL.
Violation Division: Los Angeles County Department of Public Works
Violation Program: UST
Violation Source: CERS,

Site ID: 38096
Site Name: UNIQUE PETROLEUM INC
Violation Date: 10-13-2016
Citation: 23 CCR 16 2638(d) - California Code of Regulations, Title 23, Chapter 16, Section(s) 2638(d)
Violation Description: Failure to submit the Annual Monitoring System Certification Form to the CUPA within 30 days of completion of the test.
Violation Notes: Returned to compliance on 10/04/2018.
Violation Division: Los Angeles County Department of Public Works
Violation Program: UST
Violation Source: CERS,

Site ID: 38096
Site Name: UNIQUE PETROLEUM INC
Violation Date: 10-04-2017
Citation: 23 CCR 16 2712(f) - California Code of Regulations, Title 23, Chapter 16, Section(s) 2712(f)
Violation Description: Failure to implement the corrections specified in the inspection report within 30 calendar days of receiving an inspection report from

SHELL #204-1580-0604 (Continued) **S102436989**

	either the CUPA or special inspector.
Violation Notes:	Returned to compliance on 10/04/2018.
Violation Division:	Los Angeles County Department of Public Works
Violation Program:	UST
Violation Source:	CERS,
Site ID:	38096
Site Name:	UNIQUE PETROLEUM INC
Violation Date:	03-11-2014
Citation:	HSC 6.95 25505(a) - California Health and Safety Code, Chapter 6.95, Section(s) 25505(a)
Violation Description:	Owner/Operator failed to complete and/or submit a Hazardous Materials Business Plan when storing hazardous materials at or above the thresholds quantities of 55 gallons/500 lbs/200 cubic feet.
Violation Notes:	Returned to compliance on 06/12/2017. The facility failed to complete and accurately submit Hazardous Materials Business Plan (HMBP) to California Environmental Reporting System (CERS).
Violation Division:	Los Angeles County Fire Department
Violation Program:	HMRRP
Violation Source:	CERS,
Site ID:	38096
Site Name:	UNIQUE PETROLEUM INC
Violation Date:	10-16-2014
Citation:	HSC 6.7 25299 - California Health and Safety Code, Chapter 6.7, Section(s) 25299
Violation Description:	Failure to comply with one or more of the operating permit conditions.
Violation Notes:	Returned to compliance on 01/15/2016.
Violation Division:	Los Angeles County Department of Public Works
Violation Program:	UST
Violation Source:	CERS,
Site ID:	38096
Site Name:	UNIQUE PETROLEUM INC
Violation Date:	08-05-2020
Citation:	23 CCR 16 2638(d) - California Code of Regulations, Title 23, Chapter 16, Section(s) 2638(d)
Violation Description:	Failure to submit the Monitoring System Certification Form to the UPA within 30 days of completion of the test.
Violation Notes:	Returned to compliance on 10/22/2020. !TAMPERING!UDC7/8 208 LIFTED 3"(1/2-3/4" BRWN LIQU);MC(C935948)NO AH ;CERS;INCOMP.DO RPTS(NOT ATTACH WO/LOG,NO CHECK UDC 208,OVFL DATE). PROVIDE LETTER RE TAMPERING SEE NOVC+(LIQU RMVD,208 LW@END OF TEST); CERS;SUBMIT NEXT D.O. RPT TO SHOW RESOLVED ITEMS|'18 AH RCVD-C960292
Violation Division:	Los Angeles County Department of Public Works
Violation Program:	UST
Violation Source:	CERS,
Site ID:	38096
Site Name:	UNIQUE PETROLEUM INC
Violation Date:	10-13-2016
Citation:	23 CCR 6.7 25284, 25286 - California Code of Regulations, Title 23, Chapter 6.7, Section(s) 25284, 25286
Violation Description:	Failure to submit a complete and accurate application for a permit to operate a UST, or for renewal of the permit.
Violation Notes:	Returned to compliance on 10/04/2018.
Violation Division:	Los Angeles County Department of Public Works

SHELL #204-1580-0604 (Continued) **S102436989**

Violation Program: UST
Violation Source: CERS,

Site ID: 38096
Site Name: UNIQUE PETROLEUM INC
Violation Date: 10-07-2021
Citation: 23 CCR 16 2712 - California Code of Regulations, Title 23, Chapter 16, Section(s) 2712
Violation Description: Failure to comply with any of the applicable requirements of the permit issued for the operation of the UST system.
Violation Notes: Returned to compliance on 11/05/2021. 1)COLD START OCCURED ON 10/7/21. 2)LIQ OBSVD UDC#3-4. 3)VISUAL ALARM NT WRKNG-OVERFLL PREV EQUIPMNT. 1)SUBMIT PERMIT ADDENDUM-COLD START(10/7/21)IN 5 WRK DAYS.2)REM LIQ 3)PROV WORK ORDR/DOCMNTATION-VISUAL ALRM(BULB) FUNCTIONAL.
Violation Division: Los Angeles County Department of Public Works
Violation Program: UST
Violation Source: CERS,

Site ID: 38096
Site Name: UNIQUE PETROLEUM INC
Violation Date: 08-05-2020
Citation: HSC 6.7 25299(a)(9) - California Health and Safety Code, Chapter 6.7, Section(s) 25299(a)(9)
Violation Description: Leak detection equipment disabled or tampered with in a manner that would prevent the monitoring system from detecting and/or alerting the owner/operator of a leak.
Violation Notes: Returned to compliance on 10/22/2020. !TAMPERING!UDC7/8 208 LIFTED 3"(1/2-3/4" BRWN LIQU);MC(C935948)NO AH ;CERS;INCOMP.DO RPTS(NOT ATTACH WO/LOG,NO CHECK UDC 208,OVFL DATE). PROVIDE LETTER RE TAMPERING SEE NOVC+(LIQU RMVD,208 LW@END OF TEST); CERS;SUBMIT NEXT D.O. RPT TO SHOW RESOLVED ITEMS|'18 AH RCVD-C960292
Violation Division: Los Angeles County Department of Public Works
Violation Program: UST
Violation Source: CERS,

Site ID: 38096
Site Name: UNIQUE PETROLEUM INC
Violation Date: 10-15-2015
Citation: HSC 6.75 25299.30-25299.34 - California Health and Safety Code, Chapter 6.75, Section(s) 25299.30-25299.34
Violation Description: Failure to submit and maintain complete and current Certification of Financial Responsibility or other mechanism of financial assurance.
Violation Notes: Returned to compliance on 10/13/2016.
Violation Division: Los Angeles County Department of Public Works
Violation Program: UST
Violation Source: CERS,

Site ID: 38096
Site Name: UNIQUE PETROLEUM INC
Violation Date: 10-04-2017
Citation: HSC 6.7 25284(a)(3)(A) & (B); - California Health and Safety Code, Chapter 6.7, Section(s) 25284(a)(3)(A) & (B);
Violation Description: Failure to implement or maintain a written agreement between the UST permit holder and the operator (owner/operator agreement).
Violation Notes: Returned to compliance on 10/04/2018.
Violation Division: Los Angeles County Department of Public Works
Violation Program: UST

SHELL #204-1580-0604 (Continued) **S102436989**

Violation Source: CERS,

Site ID: 38096
Site Name: UNIQUE PETROLEUM INC
Violation Date: 10-07-2021
Citation: 23 CCR 16 2712(b)(1)(G) - California Code of Regulations, Title 23, Chapter 16, Section(s) 2712(b)(1)(G)
Violation Description: Failure to comply with one or more of the following overfill prevention equipment requirements: Alert the transfer operator when the tank is 90 percent full by restricting the flow into the tank or triggering an audible and visual alarm; or Restrict delivery of flow to the tank at least 30 minutes before the tank overfills, provided the restriction occurs when the tank is filled to no more than 95 percent of capacity; and activate an audible alarm at least five minutes before the tank overfills; or Provide positive shut-off of flow to the tank when the tank is filled to no more than 95 percent of capacity; or Provide positive shut-off of flow to the tank so that none of the fittings located on the top of the tank are exposed to product due to overfilling. Install/retrofit overfill prevention equipment that does not use flow restrictors on vent piping to meet overfill prevention equipment requirements when the overfill prevention equipment is installed, repaired, or replaced on and after October 1, 2018. For USTs installed before October 1, 2018, perform an inspection by October 13, 2018 and every 36 months thereafter. For USTs installed on and after October 1, 2018, perform an inspection at installation and every 36 months thereafter. Inspected within 30 days after a repair to the overfill prevention equipment. Inspected using an applicable manufacturer guidelines, industry codes, engineering standards, or a method approved by a professional engineer. Inspected by a certified UST service technician. Maintain records of overfill prevention equipment inspection for 36 months.
Violation Notes: Returned to compliance on 11/05/2021. 1)COLD START OCCURED ON 10/7/21. 2)LIQ OBSVD UDC#3-4. 3)VISUAL ALARM NT WRKNG-OVERFLL PREV EQUIPMNT. 1)SUBMIT PERMIT ADDENDUM-COLD START(10/7/21)IN 5 WRK DAYS.2)REM LIQ 3)PROV WORK ORDR/DOCMNTATION-VISUAL ALRM(BULB) FUNCTIONAL.
Violation Division: Los Angeles County Department of Public Works
Violation Program: UST
Violation Source: CERS,

Site ID: 38096
Site Name: UNIQUE PETROLEUM INC
Violation Date: 10-04-2017
Citation: 23 CCR 16 2632(d)(1)(C), 2641(h), 2711(a)(8) - California Code of Regulations, Title 23, Chapter 16, Section(s) 2632(d)(1)(C), 2641(h), 2711(a)(8)
Violation Description: Failure to submit or update a plot plan.
Violation Notes: Returned to compliance on 10/04/2018.
Violation Division: Los Angeles County Department of Public Works
Violation Program: UST
Violation Source: CERS,

Site ID: 38096
Site Name: UNIQUE PETROLEUM INC
Violation Date: 10-02-2018
Citation: HSC 6.7 25290.1(c)(3),25290.2(c)(3) - California Health and Safety Code, Chapter 6.7, Section(s) 25290.1(c)(3),25290.2(c)(3)
Violation Description: Failure to keep water out of the secondary containment of UST systems

SHELL #204-1580-0604 (Continued) **S102436989**

installed on or after July 1, 2003.
Violation Notes: Returned to compliance on 10/02/2019. CERS CORRECTIONS,SB989 RETEST NOT SUBMITTED,DO NOT ACKNOWLEDGE Q SUBMIT CERS,SUBMIT COMPLETE DO REPORT
Violation Division: Los Angeles County Department of Public Works
Violation Program: UST
Violation Source: CERS,

Site ID: 38096
Site Name: UNIQUE PETROLEUM INC
Violation Date: 10-04-2017
Citation: 23 CCR 16 2712(i) - California Code of Regulations, Title 23, Chapter 16, Section(s) 2712(i)
Violation Description: Failure to have a UST Monitoring Plan available on site.
Violation Notes: Returned to compliance on 10/04/2018.
Violation Division: Los Angeles County Department of Public Works
Violation Program: UST
Violation Source: CERS,

Site ID: 38096
Site Name: UNIQUE PETROLEUM INC
Violation Date: 10-04-2017
Citation: 23 CCR 6.7 25284, 25286 - California Code of Regulations, Title 23, Chapter 6.7, Section(s) 25284, 25286
Violation Description: Failure to submit a complete and accurate application for a permit to operate a UST, or for renewal of the permit.
Violation Notes: Returned to compliance on 10/04/2018.
Violation Division: Los Angeles County Department of Public Works
Violation Program: UST
Violation Source: CERS,

Site ID: 38096
Site Name: UNIQUE PETROLEUM INC
Violation Date: 08-05-2020
Citation: 23 CCR 16 2641(a) - California Code of Regulations, Title 23, Chapter 16, Section(s) 2641(a)
Violation Description: Failure of leak detection equipment to be located such that equipment is capable of detecting a leak at the earliest possible opportunity.
Violation Notes: Returned to compliance on 10/22/2020. !TAMPERING!UDC7/8 208 LIFTED 3"(1/2-3/4" BRWN LIQU);MC(C935948)NO AH ;CERS;INCOMP.DO RPTS(NOT ATTACH WO/LOG,NO CHECK UDC 208,OVFL DATE). PROVIDE LETTER RE TAMPERING SEE NOVC+(LIQU RMVD,208 LW@END OF TEST); CERS;SUBMIT NEXT D.O. RPT TO SHOW RESOLVED ITEMS|'18 AH RCVD-C960292
Violation Division: Los Angeles County Department of Public Works
Violation Program: UST
Violation Source: CERS,

Site ID: 38096
Site Name: UNIQUE PETROLEUM INC
Violation Date: 10-16-2014
Citation: 23 CCR 16 2712(i) - California Code of Regulations, Title 23, Chapter 16, Section(s) 2712(i)
Violation Description: Failure to submit, obtain approval, or maintain a complete/accurate response plan.
Violation Notes: Returned to compliance on 01/15/2016.
Violation Division: Los Angeles County Department of Public Works
Violation Program: UST

SHELL #204-1580-0604 (Continued) **S102436989**

Violation Source: CERS,

Site ID: 38096
Site Name: UNIQUE PETROLEUM INC
Violation Date: 11-28-2018
Citation: 40 CFR 1 265.35 - U.S. Code of Federal Regulations, Title 40, Chapter 1, Section(s) 265.35
Violation Description: Failure to maintain aisle space to allow the unobstructed movement of personnel, fire protection equipment, spill control equipment, and decontamination equipment to any area of facility operation in an emergency, unless aisle space is not needed for any of these purposes.
Violation Notes: Returned to compliance on 01/30/2019. OBSERVATION: The hazardous waste storage area located in the shed did not have adequate aisle space allowing for unobstructed movement. Observed television, cooling machine, other cast-off items blocking 2 x 30 gallon drums of hazardous waste in rear. CORRECTIVE ACTION: Submit photos to the CUPA demonstrating that adequate aisle space has been provided.
Violation Division: Los Angeles County Fire Department
Violation Program: HW
Violation Source: CERS,

Site ID: 38096
Site Name: UNIQUE PETROLEUM INC
Violation Date: 10-04-2017
Citation: HSC 6.7 25290.1(c), 25290.2(c), 25291(a)(2), 25292(e) - California Health and Safety Code, Chapter 6.7, Section(s) 25290.1(c), 25290.2(c), 25291(a)(2), 25292(e)
Violation Description: Failure to maintain secondary containment (e.g. failure of secondary containment testing).
Violation Notes: Returned to compliance on 10/04/2018.
Violation Division: Los Angeles County Department of Public Works
Violation Program: UST
Violation Source: CERS,

Site ID: 38096
Site Name: UNIQUE PETROLEUM INC
Violation Date: 10-02-2018
Citation: 23 CCR 16 2637(f) - California Code of Regulations, Title 23, Chapter 16, Section(s) 2637(f)
Violation Description: Failure to submit a copy of the secondary containment test results on the Secondary Containment Testing report Form to the UPA within 30 days after the test.
Violation Notes: Returned to compliance on 10/02/2019. CERS CORRECTIONS,SB989 RETEST NOT SUBMITTED,DO NOT ACKNOWLEDGE Q SUBMIT CERS,SUBMIT COMPLETE DO REPORT
Violation Division: Los Angeles County Department of Public Works
Violation Program: UST
Violation Source: CERS,

Site ID: 38096
Site Name: UNIQUE PETROLEUM INC
Violation Date: 10-16-2014
Citation: 23 CCR 16 2638 - California Code of Regulations, Title 23, Chapter 16, Section(s) 2638
Violation Description: Failure to test leak detection equipment as required every 12 months (VPH, sensor, LLD, ATG, etc.) and/or submit monitoring system certification to the CUPA within 30 days of completion of the test

SHELL #204-1580-0604 (Continued) **S102436989**

Violation Notes: Returned to compliance on 01/15/2016.
Violation Division: Los Angeles County Department of Public Works
Violation Program: UST
Violation Source: CERS,

Evaluation:
Eval General Type: Other/Unknown
Eval Date: 04-11-2018
Violations Found: No
Eval Type: Other, not routine, done by local agency
Eval Notes: Not reported
Eval Division: Los Angeles County Fire Department
Eval Program: HMRRP
Eval Source: CERS,

Eval General Type: Compliance Evaluation Inspection
Eval Date: 10-02-2018
Violations Found: Yes
Eval Type: Routine done by local agency
Eval Notes: NOVC:CERS CORRECTIONS,SB989 RETEST NOT SUBMITTED,DO NOT ACKNOWLEDGE Q ALARMS,LIQ IN 87&91 STP/FIL SMPS.SENSORS @LOW PNT,TEST BOOTS OFF.
Eval Division: Los Angeles County Department of Public Works
Eval Program: UST
Eval Source: CERS,

Eval General Type: Compliance Evaluation Inspection
Eval Date: 10-02-2019
Violations Found: Yes
Eval Type: Routine done by local agency
Eval Notes: NOVC: CERS(FACILITY INFO,UST U&C FORM),OVRFILL ALARM BULB WAS NOT FUNCTIONAL.(BULB REPLCD DURING INSP).
Eval Division: Los Angeles County Department of Public Works
Eval Program: UST
Eval Source: CERS,

Eval General Type: Compliance Evaluation Inspection
Eval Date: 10-16-2014
Violations Found: Yes
Eval Type: Routine done by local agency
Eval Notes: NOV-SECONDARY REPAIRS NOT COMPLETED,RESPONSE PLAN IN CERS NOT SIGNED SEC TEST DONE 061113 NOT SUBM 30 DAYS,VR SIMPLICITY MON,CTLS-101713
Eval Division: Los Angeles County Department of Public Works
Eval Program: UST
Eval Source: CERS,

Eval General Type: Other/Unknown
Eval Date: 01-22-2019
Violations Found: No
Eval Type: Other, not routine, done by local agency
Eval Notes: Not reported
Eval Division: Los Angeles County Fire Department
Eval Program: HW
Eval Source: CERS,

Eval General Type: Other/Unknown
Eval Date: 01-29-2019
Violations Found: No

SHELL #204-1580-0604 (Continued) **S102436989**

Eval Type: Other, not routine, done by local agency
Eval Notes: Not reported
Eval Division: Los Angeles County Fire Department
Eval Program: HW
Eval Source: CERS,

Eval General Type: Compliance Evaluation Inspection
Eval Date: 03-11-2014
Violations Found: Yes
Eval Type: Routine done by local agency
Eval Notes: Not reported
Eval Division: Los Angeles County Fire Department
Eval Program: HMRRP
Eval Source: CERS,

Eval General Type: Other/Unknown
Eval Date: 09-19-2017
Violations Found: No
Eval Type: Other, not routine, done by local agency
Eval Notes: Not reported
Eval Division: Los Angeles County Fire Department
Eval Program: HMRRP
Eval Source: CERS,

Eval General Type: Compliance Evaluation Inspection
Eval Date: 10-07-2021
Violations Found: Yes
Eval Type: Routine done by local agency
Eval Notes: NOVC:1)COLD START OCCURED ON 10/7/21. 2)LIQ OBSVD UDC#3-4. 3)VISUAL 'ALARM NT WRKNG-OVERFLL PREV EQUIPMNT. DOCMNTS ONSITE, CERS ACCPTD
Eval Division: Los Angeles County Department of Public Works
Eval Program: UST
Eval Source: CERS,

Eval General Type: Compliance Evaluation Inspection
Eval Date: 11-14-2018
Violations Found: No
Eval Type: Routine done by local agency
Eval Notes: Eric Udukumbura, Cashier
Eval Division: Los Angeles County Fire Department
Eval Program: HMRRP
Eval Source: CERS,

Eval General Type: Compliance Evaluation Inspection
Eval Date: 12-29-2021
Violations Found: No
Eval Type: Routine done by local agency
Eval Notes: Eric Udukumbuka, Manager
Eval Division: Los Angeles County Fire Department
Eval Program: HW
Eval Source: CERS,

Eval General Type: Other/Unknown
Eval Date: 01-30-2019
Violations Found: No
Eval Type: Other, not routine, done by local agency
Eval Notes: Not reported

SHELL #204-1580-0604 (Continued) **S102436989**

Eval Division: Los Angeles County Fire Department
Eval Program: HW
Eval Source: CERS,

Eval General Type: Compliance Evaluation Inspection
Eval Date: 03-21-2018
Violations Found: Yes
Eval Type: Routine done by local agency
Eval Notes: Eric Udukumbura, Manager
Eval Division: Los Angeles County Fire Department
Eval Program: HMRRP
Eval Source: CERS,

Eval General Type: Compliance Evaluation Inspection
Eval Date: 08-05-2020
Violations Found: Yes
Eval Type: Routine done by local agency
Eval Notes: NOVC:TAMPERING!(UDC 7/8 208 LIFTED 3",1/2-3/4" BRN LIQU);C935948-'18
MC HAD NO A.H.;CERS;INCOMP DO RPTS:NO CHECK UDC 208,NO ATTACH LOG/WO
Eval Division: Los Angeles County Department of Public Works
Eval Program: UST
Eval Source: CERS,

Eval General Type: Compliance Evaluation Inspection
Eval Date: 10-04-2017
Violations Found: Yes
Eval Type: Routine done by local agency
Eval Notes: SCTR 12/14/15 NOT ACCEPTED, NEED TO RETEST; LIQUID IN 91 STP AND
DIESEL FILL SUMP; NEED WORK ORDER FOR Q1 ALARM 4/30/17; CORRECT CERS
Eval Division: Los Angeles County Department of Public Works
Eval Program: UST
Eval Source: CERS,

Eval General Type: Compliance Evaluation Inspection
Eval Date: 03-11-2014
Violations Found: No
Eval Type: Routine done by local agency
Eval Notes: Not reported
Eval Division: Los Angeles County Fire Department
Eval Program: HW
Eval Source: CERS,

Eval General Type: Compliance Evaluation Inspection
Eval Date: 03-21-2018
Violations Found: No
Eval Type: Routine done by local agency
Eval Notes: Eric Udukumbura, Manager
Eval Division: Los Angeles County Fire Department
Eval Program: HW
Eval Source: CERS,

Eval General Type: Other/Unknown
Eval Date: 04-12-2018
Violations Found: No
Eval Type: Other, not routine, done by local agency
Eval Notes: Not reported
Eval Division: Los Angeles County Fire Department

SHELL #204-1580-0604 (Continued) **S102436989**

Eval Program: HMRRP
Eval Source: CERS,

Eval General Type: Compliance Evaluation Inspection
Eval Date: 10-13-2016
Violations Found: Yes
Eval Type: Routine done by local agency
Eval Notes: NOVC: CERS(TANK/OSDO/MONITORING PLAN); 2014 CTLS REPORT NOT SENT; 12/14/15 SECONDARY REPORT REJECTED: SUMPS/UDCS NOT TEST 4" OVER
Eval Division: Los Angeles County Department of Public Works
Eval Program: UST
Eval Source: CERS,

Eval General Type: Compliance Evaluation Inspection
Eval Date: 10-15-2015
Violations Found: Yes
Eval Type: Routine done by local agency
Eval Notes: NOVC:(1)FRCT + CFO LETTER EXPIRED 5/12/15, UPDATE REQD;(2)UPDATE UST FACILITY INFO ON CERS;(3)POSITION 87 SEC PIPING TEST PORT AT 6 CLOCK
Eval Division: Los Angeles County Department of Public Works
Eval Program: UST
Eval Source: CERS,

Eval General Type: Compliance Evaluation Inspection
Eval Date: 11-14-2018
Violations Found: Yes
Eval Type: Routine done by local agency
Eval Notes: Not reported
Eval Division: Los Angeles County Fire Department
Eval Program: HW
Eval Source: CERS,

Eval General Type: Compliance Evaluation Inspection
Eval Date: 12-29-2021
Violations Found: No
Eval Type: Routine done by local agency
Eval Notes: Eric Udukumbuka, Manager
Eval Division: Los Angeles County Fire Department
Eval Program: HMRRP
Eval Source: CERS,

Coordinates:
Site ID: 38096
Facility Name: UNIQUE PETROLEUM INC
Env Int Type Code: HWG
Program ID: 10407562
Coord Name: Not reported
Ref Point Type Desc: Center of a facility or station.,
Latitude: 33.993170
Longitude: -117.905190

Affiliation:
Affiliation Type Desc: Document Preparer
Entity Name: PEYMAN NASIBI
Entity Title: Not reported
Affiliation Address: Not reported

SHELL #204-1580-0604 (Continued) **S102436989**

Affiliation City:	Not reported
Affiliation State:	Not reported
Affiliation Country:	Not reported
Affiliation Zip:	Not reported
Affiliation Phone:	,

Affiliation Type Desc:	Environmental Contact
Entity Name:	POUYA ZARRABIAN
Entity Title:	Not reported
Affiliation Address:	1325 Fullerton Rd
Affiliation City:	City Of Industry
Affiliation State:	CA
Affiliation Country:	Not reported
Affiliation Zip:	91748
Affiliation Phone:	,

Affiliation Type Desc:	Identification Signer
Entity Name:	POUYA ZARRABIAN
Entity Title:	OWNER / OPERATOR
Affiliation Address:	Not reported
Affiliation City:	Not reported
Affiliation State:	Not reported
Affiliation Country:	Not reported
Affiliation Zip:	Not reported
Affiliation Phone:	,

Affiliation Type Desc:	Operator
Entity Name:	UNIQUE PETROLEUM INC
Entity Title:	Not reported
Affiliation Address:	Not reported
Affiliation City:	Not reported
Affiliation State:	Not reported
Affiliation Country:	Not reported
Affiliation Zip:	Not reported
Affiliation Phone:	(818) 929-2032,

Affiliation Type Desc:	UST Tank Owner
Entity Name:	UNIQUE PETROLEUM INC
Entity Title:	Not reported
Affiliation Address:	1325 Fullerton Rd
Affiliation City:	City Of Industry
Affiliation State:	CA
Affiliation Country:	United States
Affiliation Zip:	91748
Affiliation Phone:	(626) 964-2267,

Affiliation Type Desc:	Facility Mailing Address
Entity Name:	Mailing Address
Entity Title:	Not reported
Affiliation Address:	1325 Fullerton Rd
Affiliation City:	City Of Industry
Affiliation State:	CA
Affiliation Country:	Not reported
Affiliation Zip:	91748
Affiliation Phone:	,

Affiliation Type Desc:	Legal Owner

SHELL #204-1580-0604 (Continued) **S102436989**

Entity Name:	POUYA ZARRABIAN / UNIQUE PETROLEUM INC
Entity Title:	Not reported
Affiliation Address:	1325 Fullerton Rd
Affiliation City:	City Of Industry
Affiliation State:	CA
Affiliation Country:	United States
Affiliation Zip:	91748
Affiliation Phone:	(626) 964-2267,

Affiliation Type Desc:	Property Owner
Entity Name:	POUYA ZARRABIAN / UNIQUE PETROLEUM INC
Entity Title:	Not reported
Affiliation Address:	1325 Fullerton Rd
Affiliation City:	City Of Industry
Affiliation State:	CA
Affiliation Country:	United States
Affiliation Zip:	91748
Affiliation Phone:	(626) 964-2267,

Affiliation Type Desc:	UST Property Owner Name
Entity Name:	UNIQUE PETROLEUM INC
Entity Title:	Not reported
Affiliation Address:	1325 Fullerton Rd
Affiliation City:	City Of Industry
Affiliation State:	CA
Affiliation Country:	United States
Affiliation Zip:	91748
Affiliation Phone:	(626) 964-2267,

Affiliation Type Desc:	UST Tank Operator
Entity Name:	UNIQUE PETROLEUM INC
Entity Title:	Not reported
Affiliation Address:	1325 Fullerton Rd
Affiliation City:	City Of Industry
Affiliation State:	CA
Affiliation Country:	United States
Affiliation Zip:	91748
Affiliation Phone:	(626) 964-2267,

Affiliation Type Desc:	CUPA District
Entity Name:	Los Angeles County Fire
Entity Title:	Not reported
Affiliation Address:	5825 Rickenbacker Road
Affiliation City:	Commerce
Affiliation State:	CA
Affiliation Country:	Not reported
Affiliation Zip:	90040-3027
Affiliation Phone:	(323) 890-4000,

Affiliation Type Desc:	Parent Corporation
Entity Name:	Gold Gas Inc
Entity Title:	Not reported
Affiliation Address:	Not reported
Affiliation City:	Not reported
Affiliation State:	Not reported
Affiliation Country:	Not reported
Affiliation Zip:	Not reported

SHELL #204-1580-0604 (Continued) **S102436989**

Affiliation Phone: ,

Name: SHELL #204-1580-0604
Address: 1325 FULLERTON RD
City,State,Zip: INDUSTRY, CA 91748
Site ID: 198948
CERS ID: T0603704822
CERS Description: Leaking Underground Storage Tank Cleanup Site

Affiliation:
Affiliation Type Desc: Regional Board Caseworker
Entity Name: AHMAD J. LAMAA - LOS ANGELES RWQCB (REGION 4)
Entity Title: Not reported
Affiliation Address: 320 West 4th Street Suite 200
Affiliation City: Los Angeles
Affiliation State: CA
Affiliation Country: Not reported
Affiliation Zip: Not reported
Affiliation Phone: ,

Affiliation Type Desc: Local Agency Caseworker
Entity Name: JOHN AWUJO - LOS ANGELES COUNTY
Entity Title: Not reported
Affiliation Address: 900 S FREMONT AVE
Affiliation City: ALHAMBRA
Affiliation State: CA
Affiliation Country: Not reported
Affiliation Zip: Not reported
Affiliation Phone: 6264583507,

---

119 South 1/4-1/2 0.396 mi. 2089 ft. | **STONER CREEK CAR WAST**
1600 STONER CREEK RD
INDUSTRY, CA 91748 | **LUST SWEEPS UST CA FID UST Cortese CERS** | **S101587248 N/A**

Relative: Higher
Actual: 515 ft.

LUST:
Name: STONER CREEK CARWASH
Address: 1600 STONER CREEK RD
City,State,Zip: CITY OF INDUSTRY, CA 91748
Lead Agency: LOS ANGELES RWQCB (REGION 4)
Case Type: LUST Cleanup Site
Geo Track: http://geotracker.waterboards.ca.gov/profile_report.asp?global_id=T10000000990
Global Id: T10000000990
Latitude: 33.992637
Longitude: -117.91208
Status: Completed - Case Closed
Status Date: 07/09/2015
Case Worker: EPL
RB Case Number: R-16177
Local Agency: LOS ANGELES COUNTY
File Location: Regional Board
Local Case Number: Not reported
Potential Media Affect: Soil, Under Investigation
Potential Contaminants of Concern: MTBE / TBA / Other Fuel Oxygenates, Gasoline
EPA Region: 9

STONER CREEK CAR WAST (Continued) **S101587248**

Coordinate Source:	Manual Entry on Screens
Cuf Case:	NO
Quantity Released Gallons:	Not reported
Begin Date:	04/07/2009
Leak Reported Date:	03/14/2005
How Discovered:	Tank Closure
How Discovered Description:	Not reported
Discharge Source:	Not reported
Discharge Cause:	Not reported
Stop Method:	Close and Remove Tank
Stop Description:	Not reported
No Further Action Date:	07/09/2015
CA Water Watershed Name:	San Gabriel River - Upper San Gabriel (405.20)
Dwr Groundwater Subbasin Name:	San Gabriel Valley (4-013)
Disadvantaged Community:	Not reported
CA Enviroscreen 3 Score:	71-75%
CA Enviroscreen 4 Score:	75-80%
Military DOD Site:	No
Facility Project Subtype:	Not reported
RWQCB Region:	LOS ANGELES RWQCB (REGION 4)
Site History:	Not reported

LUST:

Global Id:	T10000000990
Contact Type:	Regional Board Caseworker - Primary Caseworker
Contact Name:	ERRICK LLAMAS
Organization Name:	LOS ANGELES RWQCB (REGION 4)
Address:	320 W 4th Street Suite 200
City:	LOS ANGELES
Email:	errick.llamas@waterboards.ca.gov
Phone Number:	2135766783

Global Id:	T10000000990
Contact Type:	Local Agency Caseworker
Contact Name:	PHILLIP GHARIBIANS-TABRIZI
Organization Name:	LOS ANGELES COUNTY
Address:	900 S. FREMONT AVE.
City:	ALHAMBRA
Email:	pgharibians@dpw.lacounty.gov
Phone Number:	Not reported

LUST:

Global Id:	T10000000990
Action Type:	RESPONSE
Date:	08/15/2011
Action:	Other Report / Document

Global Id:	T10000000990
Action Type:	RESPONSE
Date:	08/15/2011
Action:	Soil and Water Investigation Workplan

Global Id:	T10000000990
Action Type:	ENFORCEMENT
Date:	05/03/2011
Action:	Referral to Regional Board

STONER CREEK CAR WAST (Continued) **S101587248**

Global Id: T10000000990
Action Type: ENFORCEMENT
Date: 07/09/2015
Action: Closure/No Further Action Letter

Global Id: T10000000990
Action Type: ENFORCEMENT
Date: 11/26/2014
Action: Staff Letter

Global Id: T10000000990
Action Type: ENFORCEMENT
Date: 03/23/2015
Action: Notification - Preclosure

Global Id: T10000000990
Action Type: RESPONSE
Date: 01/27/2015
Action: Request for Closure - Regulator Responded

Global Id: T10000000990
Action Type: ENFORCEMENT
Date: 07/06/2011
Action: Staff Letter

Global Id: T10000000990
Action Type: Other
Date: 03/14/2005
Action: Leak Reported

Global Id: T10000000990
Action Type: RESPONSE
Date: 02/15/2015
Action: Site Assessment Report

Global Id: T10000000990
Action Type: Other
Date: 03/14/2005
Action: Leak Discovery

Global Id: T10000000990
Action Type: Other
Date: 03/14/2005
Action: Leak Stopped

LUST:
Global Id: T10000000990
Status: Open - Assessment & Interim Remedial Action
Status Date: 04/07/2009

Global Id: T10000000990
Status: Open - Case Begin Date
Status Date: 04/07/2009

Global Id: T10000000990
Status: Open - Site Assessment
Status Date: 07/06/2011

STONER CREEK CAR WAST (Continued) **S101587248**

Global Id: T10000000990
Status: Open - Eligible for Closure
Status Date: 07/16/2013

Global Id: T10000000990
Status: Open - Site Assessment
Status Date: 11/05/2014

Global Id: T10000000990
Status: Open - Site Assessment
Status Date: 01/16/2015

Global Id: T10000000990
Status: Open - Eligible for Closure
Status Date: 06/17/2015

Global Id: T10000000990
Status: Completed - Case Closed
Status Date: 07/09/2015

SWEEPS UST:
Name: STONER CREEK CAR WAST
Address: 1600 STONER CREEK RD
City: INDUSTRY
Status: Active
Comp Number: 16177
Number: 1
Board Of Equalization: Not reported
Referral Date: 03-28-91
Action Date: 03-28-91
Created Date: 03-28-91
Owner Tank Id: 1
SWRCB Tank Id: 19-000-016177-000001
Tank Status: A
Capacity: 10000
Active Date: 03-28-91
Tank Use: M.V. FUEL
STG: P
Content: REG UNLEADED
Number Of Tanks: 3

Name: STONER CREEK CAR WAST
Address: 1600 STONER CREEK RD
City: INDUSTRY
Status: Active
Comp Number: 16177
Number: 1
Board Of Equalization: Not reported
Referral Date: 03-28-91
Action Date: 03-28-91
Created Date: 03-28-91
Owner Tank Id: 2
SWRCB Tank Id: 19-000-016177-000002
Tank Status: A
Capacity: 10000
Active Date: 03-28-91

STONER CREEK CAR WAST (Continued) **S101587248**

Tank Use:	M.V. FUEL
STG:	P
Content:	REG UNLEADED
Number Of Tanks:	Not reported

Name:	STONER CREEK CAR WAST
Address:	1600 STONER CREEK RD
City:	INDUSTRY
Status:	Active
Comp Number:	16177
Number:	1
Board Of Equalization:	Not reported
Referral Date:	03-28-91
Action Date:	03-28-91
Created Date:	03-28-91
Owner Tank Id:	3
SWRCB Tank Id:	19-000-016177-000003
Tank Status:	A
Capacity:	10000
Active Date:	03-28-91
Tank Use:	M.V. FUEL
STG:	P
Content:	REG UNLEADED
Number Of Tanks:	Not reported

CA FID UST:

Facility ID:	19055148
Regulated By:	UTNKA
Regulated ID:	Not reported
Cortese Code:	Not reported
SIC Code:	Not reported
Facility Phone:	Not reported
Mail To:	Not reported
Mailing Address:	4071 SECOND ST
Mailing Address 2:	Not reported
Mailing City,St,Zip:	INDUSTRY 91748
Contact:	Not reported
Contact Phone:	Not reported
DUNs Number:	Not reported
NPDES Number:	Not reported
EPA ID:	Not reported
Comments:	Not reported
Status:	Active

CORTESE:

Name:	STONER CREEK CARWASH
Address:	1600 STONER CREEK RD
City,State,Zip:	CITY OF INDUSTRY, CA 91748
Region:	CORTESE
Envirostor Id:	Not reported
Global ID:	T10000000990
Site/Facility Type:	LUST CLEANUP SITE
Cleanup Status:	COMPLETED - CASE CLOSED
Status Date:	Not reported
Site Code:	Not reported
Latitude:	Not reported

STONER CREEK CAR WAST (Continued) **S101587248**

Longitude:	Not reported
Owner:	Not reported
Enf Type:	Not reported
Swat R:	Not reported
Flag:	active
Order No:	Not reported
Waste Discharge System No:	Not reported
Effective Date:	Not reported
Region 2:	Not reported
WID Id:	Not reported
Solid Waste Id No:	Not reported
Waste Management Uit Name:	Not reported
File Name:	Active Open

CERS:

Name:	STONER CREEK CARWASH
Address:	1600 STONER CREEK RD
City,State,Zip:	CITY OF INDUSTRY, CA 91748
Site ID:	207899
CERS ID:	T10000000990
CERS Description:	Leaking Underground Storage Tank Cleanup Site

Affiliation:

Affiliation Type Desc:	Local Agency Caseworker
Entity Name:	PHILLIP GHARIBIANS-TABRIZI - LOS ANGELES COUNTY
Entity Title:	Not reported
Affiliation Address:	900 S. FREMONT AVE.
Affiliation City:	ALHAMBRA
Affiliation State:	CA
Affiliation Country:	Not reported
Affiliation Zip:	Not reported
Affiliation Phone:	,

Affiliation Type Desc:	Regional Board Caseworker
Entity Name:	ERRICK LLAMAS - LOS ANGELES RWQCB (REGION 4)
Entity Title:	Not reported
Affiliation Address:	320 W 4th Street Suite 200
Affiliation City:	LOS ANGELES
Affiliation State:	CA
Affiliation Country:	Not reported
Affiliation Zip:	Not reported
Affiliation Phone:	2135766783,

---

120 NW 1/4-1/2 0.399 mi. 2105 ft. | **PREMIO INC**
918 RADECKI COURT
CITY OF INDUSTRY, CA 91748 | **CPS-SLIC NPDES CIWQS CERS** | **S118119537 N/A**

Relative: Lower
Actual: 397 ft.

CPS-SLIC:

Name:	CGM DEVELOPMENT, INC.
Address:	918 RADECKI CT.
City,State,Zip:	CITY OF INDUSTRY, CA 91744
Region:	STATE
Facility Status:	**Completed - Case Closed**
Status Date:	11/10/1998
Global Id:	T10000015794

PREMIO INC (Continued) **S118119537**

Lead Agency:	LOS ANGELES RWQCB (REGION 4)
Lead Agency Case Number:	Not reported
Latitude:	34.00344
Longitude:	-117.91709
Case Type:	Cleanup Program Site
Case Worker:	WIP
Local Agency:	Not reported
RB Case Number:	105.6255
File Location:	Not reported
Potential Media Affected:	Not reported
Potential Contaminants of Concern:	Not reported
EPA Region:	9
Coordinate Source:	Not reported
Cuf Case:	NO
Quantity Released Gallons:	Not reported
Begin Date:	01/01/1985
Leak Reported Date:	Not reported
How Discovered:	Not reported
How Discovered Description:	Not reported
Discharge Source:	Not reported
Discharge Cause:	Not reported
Stop Method:	Not reported
Stop Description:	Not reported
No Further Action Date:	11/10/1998
CA Water Watershed Name:	San Gabriel River - Upper San Gabriel (405.20)
Dwr Groundwater Subbasin Name:	San Gabriel Valley (4-013)
Disadvantaged Community:	Disadvantaged Community
CA Enviroscreen 3 Score:	66-70%
CA Enviroscreen 4 Score:	75-80%
Military DOD Site:	No
Facility Project Subtype:	Not reported
RWQCB Region:	LOS ANGELES RWQCB (REGION 4)
Site History:	Not reported

Click here to access the California GeoTracker records for this facility:

NPDES:

Name:	PREMIO INC
Address:	918 RADECKI COURT
City,State,Zip:	CITY OF INDUSTRY, CA 91748
Facility Status:	Active
NPDES Number:	CAS000001
Region:	4
Agency Number:	0
Regulatory Measure ID:	457444
Place ID:	Not reported
Order Number:	97-03-DWQ
WDID:	4 19NEC000248
Regulatory Measure Type:	Enrollee
Program Type:	Industrial
Adoption Date Of Regulatory Measure:	Not reported
Effective Date Of Regulatory Measure:	08/04/2015
Termination Date Of Regulatory Measure:	Not reported
Expiration Date Of Regulatory Measure:	Not reported
Discharge Address:	918 Radecki Court
Discharge Name:	Premio Inc
Discharge City:	City of Industry

PREMIO INC (Continued) **S118119537**

Discharge State:	California
Discharge Zip:	91748
Status:	Not reported
Status Date:	Not reported
Operator Name:	Not reported
Operator Address:	Not reported
Operator City:	Not reported
Operator State:	Not reported
Operator Zip:	Not reported

NPDES as of 03/2018:

NPDES Number:	Not reported
Status:	Not reported
Agency Number:	Not reported
Region:	4
Regulatory Measure ID:	457444
Order Number:	Not reported
Regulatory Measure Type:	Industrial
Place ID:	Not reported
WDID:	4 19NEC000248
Program Type:	Not reported
Adoption Date Of Regulatory Measure:	Not reported
Effective Date Of Regulatory Measure:	Not reported
Expiration Date Of Regulatory Measure:	Not reported
Termination Date Of Regulatory Measure:	Not reported
Discharge Name:	Not reported
Discharge Address:	Not reported
Discharge City:	Not reported
Discharge State:	Not reported
Discharge Zip:	Not reported
Received Date:	07/28/2015
Processed Date:	08/04/2015
Status:	Active
Status Date:	08/04/2015
Place Size:	150000
Place Size Unit:	SqFt
Contact:	Rick Ray
Contact Title:	Quality Assurance Manager
Contact Phone:	626-839-3114
Contact Phone Ext:	Not reported
Contact Email:	rick.ray@premioinc.com
Operator Name:	Premio Inc
Operator Address:	918 Radecki Court
Operator City:	City of Industry
Operator State:	California
Operator Zip:	91748
Operator Contact:	Rick Ray
Operator Contact Title:	Quality Assurance Manager
Operator Contact Phone:	626-839-3114
Operator Contact Phone Ext:	Not reported
Operator Contact Email:	rick.ray@premioinc.com
Operator Type:	Private Business
Developer:	Not reported
Developer Address:	Not reported
Developer City:	Not reported
Developer State:	California
Developer Zip:	Not reported
Developer Contact:	Not reported

PREMIO INC (Continued) **S118119537**

Developer Contact Title:	Not reported
Constype Linear Utility Ind:	Not reported
Emergency Phone:	Not reported
Emergency Phone Ext:	Not reported
Constype Above Ground Ind:	Not reported
Constype Below Ground Ind:	Not reported
Constype Cable Line Ind:	Not reported
Constype Comm Line Ind:	Not reported
Constype Commertial Ind:	Not reported
Constype Electrical Line Ind:	Not reported
Constype Gas Line Ind:	Not reported
Constype Industrial Ind:	Not reported
Constype Other Description:	Not reported
Constype Other Ind:	Not reported
Constype Recons Ind:	Not reported
Constype Residential Ind:	Not reported
Constype Transport Ind:	Not reported
Constype Utility Description:	Not reported
Constype Utility Ind:	Not reported
Constype Water Sewer Ind:	Not reported
Dir Discharge Uswater Ind:	N
Receiving Water Name:	San Jose Creek
Certifier:	Fu Szeto
Certifier Title:	General Manager
Certification Date:	12-SEP-16
Primary Sic:	3571-Electronic Computers
Secondary Sic:	Not reported
Tertiary Sic:	Not reported
NPDES Number:	CAS000001
Status:	Active
Agency Number:	0
Region:	4
Regulatory Measure ID:	457444
Order Number:	97-03-DWQ
Regulatory Measure Type:	Enrollee
Place ID:	Not reported
WDID:	4 19NEC000248
Program Type:	Industrial
Adoption Date Of Regulatory Measure:	Not reported
Effective Date Of Regulatory Measure:	08/04/2015
Expiration Date Of Regulatory Measure:	Not reported
Termination Date Of Regulatory Measure:	Not reported
Discharge Name:	Premio Inc
Discharge Address:	918 Radecki Court
Discharge City:	City of Industry
Discharge State:	California
Discharge Zip:	91748
Received Date:	Not reported
Processed Date:	Not reported
Status:	Not reported
Status Date:	Not reported
Place Size:	Not reported
Place Size Unit:	Not reported
Contact:	Not reported
Contact Title:	Not reported
Contact Phone:	Not reported

PREMIO INC (Continued) **S118119537**

Contact Phone Ext:	Not reported
Contact Email:	Not reported
Operator Name:	Not reported
Operator Address:	Not reported
Operator City:	Not reported
Operator State:	Not reported
Operator Zip:	Not reported
Operator Contact:	Not reported
Operator Contact Title:	Not reported
Operator Contact Phone:	Not reported
Operator Contact Phone Ext:	Not reported
Operator Contact Email:	Not reported
Operator Type:	Not reported
Developer:	Not reported
Developer Address:	Not reported
Developer City:	Not reported
Developer State:	Not reported
Developer Zip:	Not reported
Developer Contact:	Not reported
Developer Contact Title:	Not reported
Constype Linear Utility Ind:	Not reported
Emergency Phone:	Not reported
Emergency Phone Ext:	Not reported
Constype Above Ground Ind:	Not reported
Constype Below Ground Ind:	Not reported
Constype Cable Line Ind:	Not reported
Constype Comm Line Ind:	Not reported
Constype Commertial Ind:	Not reported
Constype Electrical Line Ind:	Not reported
Constype Gas Line Ind:	Not reported
Constype Industrial Ind:	Not reported
Constype Other Description:	Not reported
Constype Other Ind:	Not reported
Constype Recons Ind:	Not reported
Constype Residential Ind:	Not reported
Constype Transport Ind:	Not reported
Constype Utility Description:	Not reported
Constype Utility Ind:	Not reported
Constype Water Sewer Ind:	Not reported
Dir Discharge Uswater Ind:	Not reported
Receiving Water Name:	Not reported
Certifier:	Not reported
Certifier Title:	Not reported
Certification Date:	Not reported
Primary Sic:	Not reported
Secondary Sic:	Not reported
Tertiary Sic:	Not reported

Name:	PREMIO INC
Address:	918 RADECKI COURT
City,State,Zip:	CITY OF INDUSTRY, CA 91748
Facility Status:	Not reported
NPDES Number:	Not reported
Region:	Not reported
Agency Number:	Not reported
Regulatory Measure ID:	Not reported

PREMIO INC (Continued) **S118119537**

Place ID:	Not reported
Order Number:	Not reported
WDID:	4 19NEC000248
Regulatory Measure Type:	Industrial
Program Type:	Not reported
Adoption Date Of Regulatory Measure:	Not reported
Effective Date Of Regulatory Measure:	Not reported
Termination Date Of Regulatory Measure:	Not reported
Expiration Date Of Regulatory Measure:	Not reported
Discharge Address:	Not reported
Discharge Name:	Not reported
Discharge City:	Not reported
Discharge State:	Not reported
Discharge Zip:	Not reported
Status:	Active
Status Date:	08/04/2015
Operator Name:	Premio Inc
Operator Address:	918 Radecki Court
Operator City:	City of Industry
Operator State:	California
Operator Zip:	91748

NPDES as of 03/2018:

NPDES Number:	Not reported
Status:	Not reported
Agency Number:	Not reported
Region:	4
Regulatory Measure ID:	457444
Order Number:	Not reported
Regulatory Measure Type:	Industrial
Place ID:	Not reported
WDID:	4 19NEC000248
Program Type:	Not reported
Adoption Date Of Regulatory Measure:	Not reported
Effective Date Of Regulatory Measure:	Not reported
Expiration Date Of Regulatory Measure:	Not reported
Termination Date Of Regulatory Measure:	Not reported
Discharge Name:	Not reported
Discharge Address:	Not reported
Discharge City:	Not reported
Discharge State:	Not reported
Discharge Zip:	Not reported
Received Date:	07/28/2015
Processed Date:	08/04/2015
Status:	Active
Status Date:	08/04/2015
Place Size:	150000
Place Size Unit:	SqFt
Contact:	Rick Ray
Contact Title:	Quality Assurance Manager
Contact Phone:	626-839-3114
Contact Phone Ext:	Not reported
Contact Email:	rick.ray@premioinc.com
Operator Name:	Premio Inc
Operator Address:	918 Radecki Court
Operator City:	City of Industry
Operator State:	California
Operator Zip:	91748

PREMIO INC (Continued) **S118119537**

Operator Contact:	Rick Ray
Operator Contact Title:	Quality Assurance Manager
Operator Contact Phone:	626-839-3114
Operator Contact Phone Ext:	Not reported
Operator Contact Email:	rick.ray@premioinc.com
Operator Type:	Private Business
Developer:	Not reported
Developer Address:	Not reported
Developer City:	Not reported
Developer State:	California
Developer Zip:	Not reported
Developer Contact:	Not reported
Developer Contact Title:	Not reported
Constype Linear Utility Ind:	Not reported
Emergency Phone:	Not reported
Emergency Phone Ext:	Not reported
Constype Above Ground Ind:	Not reported
Constype Below Ground Ind:	Not reported
Constype Cable Line Ind:	Not reported
Constype Comm Line Ind:	Not reported
Constype Commertial Ind:	Not reported
Constype Electrical Line Ind:	Not reported
Constype Gas Line Ind:	Not reported
Constype Industrial Ind:	Not reported
Constype Other Description:	Not reported
Constype Other Ind:	Not reported
Constype Recons Ind:	Not reported
Constype Residential Ind:	Not reported
Constype Transport Ind:	Not reported
Constype Utility Description:	Not reported
Constype Utility Ind:	Not reported
Constype Water Sewer Ind:	Not reported
Dir Discharge Uswater Ind:	N
Receiving Water Name:	San Jose Creek
Certifier:	Fu Szeto
Certifier Title:	General Manager
Certification Date:	12-SEP-16
Primary Sic:	3571-Electronic Computers
Secondary Sic:	Not reported
Tertiary Sic:	Not reported
NPDES Number:	CAS000001
Status:	Active
Agency Number:	0
Region:	4
Regulatory Measure ID:	457444
Order Number:	97-03-DWQ
Regulatory Measure Type:	Enrollee
Place ID:	Not reported
WDID:	4 19NEC000248
Program Type:	Industrial
Adoption Date Of Regulatory Measure:	Not reported
Effective Date Of Regulatory Measure:	08/04/2015
Expiration Date Of Regulatory Measure:	Not reported
Termination Date Of Regulatory Measure:	Not reported
Discharge Name:	Premio Inc
Discharge Address:	918 Radecki Court

PREMIO INC (Continued) **S118119537**

Discharge City:	City of Industry
Discharge State:	California
Discharge Zip:	91748
Received Date:	Not reported
Processed Date:	Not reported
Status:	Not reported
Status Date:	Not reported
Place Size:	Not reported
Place Size Unit:	Not reported
Contact:	Not reported
Contact Title:	Not reported
Contact Phone:	Not reported
Contact Phone Ext:	Not reported
Contact Email:	Not reported
Operator Name:	Not reported
Operator Address:	Not reported
Operator City:	Not reported
Operator State:	Not reported
Operator Zip:	Not reported
Operator Contact:	Not reported
Operator Contact Title:	Not reported
Operator Contact Phone:	Not reported
Operator Contact Phone Ext:	Not reported
Operator Contact Email:	Not reported
Operator Type:	Not reported
Developer:	Not reported
Developer Address:	Not reported
Developer City:	Not reported
Developer State:	Not reported
Developer Zip:	Not reported
Developer Contact:	Not reported
Developer Contact Title:	Not reported
Constype Linear Utility Ind:	Not reported
Emergency Phone:	Not reported
Emergency Phone Ext:	Not reported
Constype Above Ground Ind:	Not reported
Constype Below Ground Ind:	Not reported
Constype Cable Line Ind:	Not reported
Constype Comm Line Ind:	Not reported
Constype Commertial Ind:	Not reported
Constype Electrical Line Ind:	Not reported
Constype Gas Line Ind:	Not reported
Constype Industrial Ind:	Not reported
Constype Other Description:	Not reported
Constype Other Ind:	Not reported
Constype Recons Ind:	Not reported
Constype Residential Ind:	Not reported
Constype Transport Ind:	Not reported
Constype Utility Description:	Not reported
Constype Utility Ind:	Not reported
Constype Water Sewer Ind:	Not reported
Dir Discharge Uswater Ind:	Not reported
Receiving Water Name:	Not reported
Certifier:	Not reported
Certifier Title:	Not reported
Certification Date:	Not reported
Primary Sic:	Not reported

PREMIO INC (Continued) **S118119537**

Secondary Sic: Not reported
Tertiary Sic: Not reported

CIWQS:
Name: PREMIO INC
Address: 918 RADECKI COURT
City,State,Zip: CITY OF INDUSTRY, CA 91748
Agency: Premio Inc
Agency Address: 918 Radecki Court, City Of Industry, CA 91748
Place/Project Type: Industrial - Electronic Computers
SIC/NAICS: 3571
Region: 4
Program: INDSTW
Regulatory Measure Status: Active
Regulatory Measure Type: Storm water industrial
Order Number: 2014-0057-DWQ
WDID: 4 19NEC000248
NPDES Number: CAS000001
Adoption Date: Not reported
Effective Date: 08/04/2015
Termination Date: Not reported
Expiration/Review Date: Not reported
Design Flow: Not reported
Major/Minor: Not reported
Complexity: Not reported
TTWQ: Not reported
Enforcement Actions within 5 years: 2
Violations within 5 years: 1
Latitude: 34.00344
Longitude: -117.917096

CERS:
Name: PREMIO INC
Address: 918 RADECKI COURT
City,State,Zip: CITY OF INDUSTRY, CA 91748
Site ID: 539918
CERS ID: 836971
CERS Description: Industrial Facility Storm Water

Violations:
Site ID: 539918
Site Name: Premio Inc
Violation Date: 12-28-2017
Citation: 2014-0057-DWQ - Industrial General Permit
Violation Description: SW - Failure to meet NEC criteria
Violation Notes: Failed to meet NEC criteria.
Violation Division: Water Boards
Violation Program: INDSTW
Violation Source: SMARTS,

Evaluation:
Eval General Type: Compliance Evaluation Inspection
Eval Date: 12-28-2017
Violations Found: Yes
Eval Type: Industrial Storm Water Compliance Evaluation

PREMIO INC (Continued) **S118119537**

Eval Notes: Follow-up required on yard cleanup.
Eval Division: Water Boards
Eval Program: INDSTW
Eval Source: SMARTS,

Enforcement Action:
Site ID: 539918
Site Name: Premio Inc
Site Address: 918 RADECKI COURT
Site City: CITY OF INDUSTRY
Site Zip: 91748
Enf Action Date: 08-13-2018
Enf Action Type: Notice of Non-Compliance for Non-Filers
Enf Action Description: Notice of Non-Compliance for Non-Filers
Enf Action Notes: DENIAL OF NO EXPOSURE CERTIFICATION AND NOTICE OF NON-COMPLIANCE FOR FAILING TO ENROLL UNDER THE REQUIREMENTS OF THE GENERAL PERMIT FOR STORM WATER DISCHARGES ASSOCIATED WITH INDUSTRIAL ACTIVITIES, ORDER NO. 2014-0057-DWQ (GENERAL PERMIT), NPDES NO. CAS000001
Enf Action Division: Water Boards
Enf Action Program: INDSTW
Enf Action Source: SMARTS,

Site ID: 539918
Site Name: Premio Inc
Site Address: 918 RADECKI COURT
Site City: CITY OF INDUSTRY
Site Zip: 91748
Enf Action Date: 09-20-2018
Enf Action Type: Notice of Violation
Enf Action Description: Notice of Violation
Enf Action Notes: DENIAL OF NO EXPOSURE CERTIFICATION AND NOTICE OF VIOLATION FOR FAILING TO ENROLL UNDER THE REQUIREMENTS OF THE GENERAL PERMIT FOR STORM WATER DISCHARGES ASSOCIATED WITH INDUSTRIAL ACTIVITIES, ORDER NO. 2014-0057-DWQ (GENERAL PERMIT), NPDES NO. CAS000001
Enf Action Division: Water Boards
Enf Action Program: INDSTW
Enf Action Source: SMARTS,

Affiliation:
Affiliation Type Desc: Owner/Operator
Entity Name: Premio Inc
Entity Title: Operator
Affiliation Address: 918 Radecki Court
Affiliation City: City of Industry
Affiliation State: CA
Affiliation Country: Not reported
Affiliation Zip: 91748
Affiliation Phone: ,

Name: CGM DEVELOPMENT, INC.
Address: 918 RADECKI CT.
City,State,Zip: CITY OF INDUSTRY, CA 91744
Site ID: 601972
CERS ID: T10000015794
CERS Description: Cleanup Program Site

PREMIO INC (Continued) **S118119537**

Affiliation:

Affiliation Type Desc:	Regional Board Caseworker
Entity Name:	WELL INVESTIGATION PROGRAM - LOS ANGELES RWQCB (REGION 4)
Entity Title:	Not reported
Affiliation Address:	320 W. 4TH ST., SUITE 200
Affiliation City:	LOS ANGELES
Affiliation State:	CA
Affiliation Country:	Not reported
Affiliation Zip:	Not reported
Affiliation Phone:	,

---

121 East 1/4-1/2 0.403 mi. 2127 ft.

ARTHUR COX & SONS, INC.
18311 RAILROAD ST
CITY OF INDUSTRY (CORPORATE NA, CA 91748

CPS-SLIC HAZNET WIP HWTS | **S106764799 N/A**

Relative: Higher

Actual: 429 ft.

CPS-SLIC:

Name:	ARTHUR COX & SONS, INC.
Address:	18311 RAILROAD ST.
City,State,Zip:	CITY OF INDUSTRY, CA 91748
Region:	STATE
Facility Status:	**Completed - Case Closed**
Status Date:	12/11/1989
Global Id:	T10000015529
Lead Agency:	LOS ANGELES RWQCB (REGION 4)
Lead Agency Case Number:	Not reported
Latitude:	33.99755
Longitude:	-117.90421
Case Type:	Cleanup Program Site
Case Worker:	WIP
Local Agency:	Not reported
RB Case Number:	105.0026
File Location:	Not reported
Potential Media Affected:	Not reported
Potential Contaminants of Concern:	Not reported
EPA Region:	9
Coordinate Source:	Not reported
Cuf Case:	NO
Quantity Released Gallons:	Not reported
Begin Date:	01/01/1985
Leak Reported Date:	Not reported
How Discovered:	Not reported
How Discovered Description:	Not reported
Discharge Source:	Not reported
Discharge Cause:	Not reported
Stop Method:	Not reported
Stop Description:	Not reported
No Further Action Date:	12/11/1989
CA Water Watershed Name:	San Gabriel River - Upper San Gabriel (405.20)
Dwr Groundwater Subbasin Name:	San Gabriel Valley (4-013)
Disadvantaged Community:	Disadvantaged Community
CA Enviroscreen 3 Score:	66-70%
CA Enviroscreen 4 Score:	75-80%
Military DOD Site:	No
Facility Project Subtype:	Not reported

ARTHUR COX & SONS, INC. (Continued) **S106764799**

RWQCB Region: LOS ANGELES RWQCB (REGION 4)
Site History: Not reported

Click here to access the California GeoTracker records for this facility:

HAZNET:
Name: ACE - ALAMEDA CORRADOR-EAST
Address: 18311 RAILROAD ST
Address 2: Not reported
City,State,Zip: CITY OF INDUSTRY, CA 917481218
Contact: CECILIA CARDENAS
Telephone: 6269629292
Mailing Name: Not reported
Mailing Address: 4900 RIVERGRADE RD.

Year: 2015
Gepaid: CAC002809194
TSD EPA ID: CAD009007626
CA Waste Code: 151 - Asbestos containing waste
Disposal Method: H132 - Landfill Or Surface Impoundment That Will Be Closed As Landfill(To Include On-Site Treatment And/Or Stabilization)
Tons: 0.92

Additional Info:
Year: 2015
Gen EPA ID: CAC002809194

Shipment Date: 20150401
Creation Date: 8/31/2015 22:15:10
Receipt Date: 20150402
Manifest ID: 012124447JJK
Trans EPA ID: CAR000181891
Trans Name: BDC SPECIAL WASTE SERVICES
Trans 2 EPA ID: Not reported
Trans 2 Name: Not reported
TSDF EPA ID: CAD009007626
Trans Name: AZUSA LAND RECLAMATION
TSDF Alt EPA ID: Not reported
TSDF Alt Name: Not reported
Waste Code Description: 151 - Asbestos-containing waste
RCRA Code: Not reported
Meth Code: H132 - Landfill Or Surface Impoundment That Will Be Closed As Landfill(To Include On-Site Treatment And/Or Stabilization)
Quantity Tons: 0.92
Waste Quantity: 4
Quantity Unit: Y
Additional Code 1: Not reported
Additional Code 2: Not reported
Additional Code 3: Not reported
Additional Code 4: Not reported
Additional Code 5: Not reported

WIP:
Name: ARTHUR COX & SONS, INC.
Address: 18311 Railroad St

ARTHUR COX & SONS, INC. (Continued) **S106764799**

City,State,Zip: CITY OF INDUSTRY (CORPORATE NAME INDUSTRY), CA 91748
Region: 4
File Number: 105.0026
File Status: Historical
Staff: RWANG
Facility Suite: Not reported

HWTS:

Name:	ACE - ALAMEDA CORRADOR-EAST
Address:	18311 RAILROAD ST
Address 2:	Not reported
City,State,Zip:	CITY OF INDUSTRY, CA 91748
EPA ID:	CAC002809194
Inactive Date:	06/30/2015
Create Date:	03/31/2015
Last Act Date:	Not reported
Mailing Name:	Not reported
Mailing Address:	4900 RIVERGRADE RD.
Mailing Address 2:	Not reported
Mailing City,State,Zip:	IRWINDALE, CA 91706
Owner Name:	ACE - ALAMEDA CORRIDOR-EAST
Owner Address:	4900 RIVERGRADE RD.
Owner Address 2:	Not reported
Owner City,State,Zip:	IRWINDALE, CA 91706
Contact Name:	CECILIA CARDENAS
Contact Address:	4900 RIVERGRADE RD.
Contact Address 2:	Not reported
City,State,Zip:	IRWINDALE, CA 91706
Facility Status:	Inactive
Facility Type:	TEMPORARY
Category:	STATE
Latitude:	33.997164
Longitude:	-117.904627

122
ENE
1/4-1/2
0.414 mi.
2184 ft.

BERGON BRUNSWIG MEDICAL SUPPLY **CPS-SLIC** **S106764806**
18305 E SAN JOSE AVE **WIP** **N/A**
CITY OF INDUSTRY (CORPORATE NA, CA 91748

Relative:
Higher

Actual:
443 ft.

CPS-SLIC:

Name:	BERGON BRUNSWIG MEDICAL SUPPLY
Address:	18305 E. SAN JOSE AVE.
City,State,Zip:	CITY OF INDUSTRY, CA 91748
Region:	STATE
Facility Status:	**Completed - Case Closed**
Status Date:	01/01/1996
Global Id:	T10000015540
Lead Agency:	LOS ANGELES RWQCB (REGION 4)
Lead Agency Case Number:	Not reported
Latitude:	34.00144
Longitude:	-117.90274
Case Type:	Cleanup Program Site
Case Worker:	WIP
Local Agency:	Not reported
RB Case Number:	105.0039
File Location:	Not reported

BERGON BRUNSWIG MEDICAL SUPPLY (Continued) **S106764806**

Potential Media Affected:	Not reported
Potential Contaminants of Concern:	Not reported
EPA Region:	9
Coordinate Source:	Not reported
Cuf Case:	NO
Quantity Released Gallons:	Not reported
Begin Date:	01/01/1985
Leak Reported Date:	Not reported
How Discovered:	Not reported
How Discovered Description:	Not reported
Discharge Source:	Not reported
Discharge Cause:	Not reported
Stop Method:	Not reported
Stop Description:	Not reported
No Further Action Date:	01/01/1996
CA Water Watershed Name:	San Gabriel River - Upper San Gabriel (405.20)
Dwr Groundwater Subbasin Name:	San Gabriel Valley (4-013)
Disadvantaged Community:	Disadvantaged Community
CA Enviroscreen 3 Score:	66-70%
CA Enviroscreen 4 Score:	75-80%
Military DOD Site:	No
Facility Project Subtype:	Not reported
RWQCB Region:	LOS ANGELES RWQCB (REGION 4)
Site History:	Not reported

Click here to access the California GeoTracker records for this facility:

WIP:

Name:	BERGON BRUNSWIG MEDICAL SUPPLY
Address:	18305 E San Jose Ave
City,State,Zip:	CITY OF INDUSTRY (CORPORATE NAME INDUSTRY), CA 91748
Region:	4
File Number:	105.0039
File Status:	**Historical**
Staff:	RWANG
Facility Suite:	Not reported

Y123 **WIP-TRW, INC.** **HIST CORTESE** **S105023294**
NNE **18031 EAST ARENTH AVE.** **N/A**
1/4-1/2 **CITY OF INDUSTRY (CO, CA 91744**
0.416 mi.
2196 ft. **Site 1 of 2 in cluster Y**

Relative:
Lower

Actual:
388 ft.

HIST CORTESE:

edr_fname:	WIP-TRW, INC.
edr_fadd1:	18031 East Arenth Ave.
City,State,Zip:	CITY OF INDUSTRY (CO, CA 91744
Region:	CORTESE
Facility County Code:	19
Reg By:	WBC&D
Reg Id:	4B192557N01

124 WNW 1/4-1/2 0.416 mi. 2199 ft. | **PURITAN BENNETT CORP**
17588 ROWLAND ST.
CITY OF INDUSTRY, CA 91748 | **CPS-SLIC** **WIP** | **S106764906** **N/A**

Relative: Lower

Actual: 402 ft.

CPS-SLIC:

Name:	PURITAN BENNETT CORP
Address:	17588 ROWLAND ST.
City,State,Zip:	CITY OF INDUSTRY, CA 91748
Region:	STATE
Facility Status:	**Completed - Case Closed**
Status Date:	01/01/1996
Global Id:	T10000015672
Lead Agency:	LOS ANGELES RWQCB (REGION 4)
Lead Agency Case Number:	Not reported
Latitude:	34.00094
Longitude:	-117.92178
Case Type:	Cleanup Program Site
Case Worker:	WIP
Local Agency:	Not reported
RB Case Number:	105.0201
File Location:	Not reported
Potential Media Affected:	Not reported
Potential Contaminants of Concern:	Not reported
EPA Region:	9
Coordinate Source:	Not reported
Cuf Case:	NO
Quantity Released Gallons:	Not reported
Begin Date:	01/01/1985
Leak Reported Date:	Not reported
How Discovered:	Not reported
How Discovered Description:	Not reported
Discharge Source:	Not reported
Discharge Cause:	Not reported
Stop Method:	Not reported
Stop Description:	Not reported
No Further Action Date:	01/01/1996
CA Water Watershed Name:	San Gabriel River - Upper San Gabriel (405.20)
Dwr Groundwater Subbasin Name:	San Gabriel Valley (4-013)
Disadvantaged Community:	Disadvantaged Community
CA Enviroscreen 3 Score:	66-70%
CA Enviroscreen 4 Score:	75-80%
Military DOD Site:	No
Facility Project Subtype:	Not reported
RWQCB Region:	LOS ANGELES RWQCB (REGION 4)
Site History:	Not reported

Click here to access the California GeoTracker records for this facility:

WIP:

Name:	PURITAN BENNETT CORP
Address:	17588 Rowland St
City,State,Zip:	CITY OF INDUSTRY (CORPORATE NAME INDUSTRY), CA 91748
Region:	4
File Number:	105.0201
File Status:	**Historical**
Staff:	UNIDENTIFIED
Facility Suite:	Not reported

125 West 1/4-1/2 0.417 mi. 2203 ft.

Relative: Lower

Actual: 409 ft.

ZENITH SPECIALTY BAG CO INC
17625 E RAILROAD ST
CITY OF INDUSTRY, CA 91748

CPS-SLIC
FINDS
ECHO
PFAS ECHO
EMI
NPDES
WIP
CIWQS
CERS

1006824360
N/A

CPS-SLIC:

Name:	ZENITH SPECIALTY BAGS
Address:	17625 E. RAILROAD ST.
City,State,Zip:	CITY OF INDUSTRY, CA 91748
Region:	STATE
Facility Status:	**Completed - Case Closed**
Status Date:	04/29/1988
Global Id:	T10000015765
Lead Agency:	LOS ANGELES RWQCB (REGION 4)
Lead Agency Case Number:	Not reported
Latitude:	33.99867
Longitude:	-117.9207
Case Type:	Cleanup Program Site
Case Worker:	WIP
Local Agency:	Not reported
RB Case Number:	105.0314
File Location:	Not reported
Potential Media Affected:	Not reported
Potential Contaminants of Concern:	Not reported
EPA Region:	9
Coordinate Source:	Not reported
Cuf Case:	NO
Quantity Released Gallons:	Not reported
Begin Date:	01/01/1985
Leak Reported Date:	Not reported
How Discovered:	Not reported
How Discovered Description:	Not reported
Discharge Source:	Not reported
Discharge Cause:	Not reported
Stop Method:	Not reported
Stop Description:	Not reported
No Further Action Date:	04/29/1988
CA Water Watershed Name:	San Gabriel River - Upper San Gabriel (405.20)
Dwr Groundwater Subbasin Name:	San Gabriel Valley (4-013)
Disadvantaged Community:	Disadvantaged Community
CA Enviroscreen 3 Score:	66-70%
CA Enviroscreen 4 Score:	75-80%
Military DOD Site:	No
Facility Project Subtype:	Not reported
RWQCB Region:	LOS ANGELES RWQCB (REGION 4)
Site History:	Not reported

Click here to access the California GeoTracker records for this facility:

FINDS:

Registry ID: 110013829508

Click Here for FRS Facility Detail Report:

ZENITH SPECIALTY BAG CO INC (Continued) **1006824360**

Environmental Interest/Information System:
AIR EMISSIONS CLASSIFICATION UNKNOWN
US National Pollutant Discharge Elimination System (NPDES) module of the Compliance Information System (ICIS) tracks surface water permits issued under the Clean Water Act. Under NPDES, all facilities that discharge pollutants from any point source into waters of the United States are required to obtain a permit. The permit will likely contain limits on what can be discharged, impose monitoring and reporting requirements, and include other provisions to ensure that the discharge does not adversely affect water quality.
STATE MASTER
Registry ID: 110070627203

Click Here for FRS Facility Detail Report:

Environmental Interest/Information System:
US National Pollutant Discharge Elimination System (NPDES) module of the Compliance Information System (ICIS) tracks surface water permits issued under the Clean Water Act. Under NPDES, all facilities that discharge pollutants from any point source into waters of the United States are required to obtain a permit. The permit will likely contain limits on what can be discharged, impose monitoring and reporting requirements, and include other provisions to ensure that the discharge does not adversely affect water quality.
RCRAInfo is a national information system that supports the Resource Conservation and Recovery Act (RCRA) program through the tracking of events and activities related to facilities that generate, transport, and treat, store, or dispose of hazardous waste. RCRAInfo allows RCRA program staff to track the notification, permit, compliance, and corrective action activities required under RCRA.

Click this hyperlink while viewing on your computer to access additional FINDS: detail in the EDR Site Report.

ECHO:

Envid:	1006824360
Registry ID:	110013829508
DFR URL:	http://echo.epa.gov/detailed-facility-report?fid=110013829508
Name:	ZENITH SPECIALTY BAG CO INC
Address:	17625 E RAILROAD ST
City,State,Zip:	CITY OF INDUSTRY, CA 91748

Envid:	1006824360
Registry ID:	110070627203
DFR URL:	http://echo.epa.gov/detailed-facility-report?fid=110070627203
Name:	BAGCRAFT PAPERCON 1 LLC
Address:	17625 E RAILROAD ST
City,State,Zip:	CITY OF INDUSTRY, CA 91748

PFAS ECHO:

Name:	BAGCRAFT-ZENITH COI
Address:	Not reported
City,State,Zip:	CITY OF INDUSTRY, CA
Latitude:	33.99868
Longitude:	-117.9207
Count:	1
County:	LOS ANGELES

ZENITH SPECIALTY BAG CO INC (Continued) **1006824360**

Status:	Inactive
Region:	09
Industry:	Paper Mills and Products
ECHO Facility Report:	https://echo.epa.gov/detailed-facility-report?fid=110070627203
Facility Percent Minority:	91.168
Facility Derived Tribes:	-
Facility Population:	5663.32
EPA Programs:	CWA; RCRA
Federal Facility:	No
Federal Agency:	-
Facility FIPS Code:	06037
Facility Indian Country Flag:	N
Facility Collection Method:	-
Facility Derived HUC:	18070106
Facility Derived WBD:	180701060502
Facility Derived CD113:	32
Facility Derived CB2010:	060374082111049
Facility Major Flag:	-
Facility Active Flag:	Y
Facility Inspection Count:	0
Facility Date Last Inspection:	-
Facility Days Last Inspection:	-
Facility Informal Count:	0
Facility Date Last Informal Action:	-
Facility Formal Action Count:	0
Facility Date Last Formal Action:	-
Facility Total Penalties:	0
Facility Penalty Count:	-
Facility Date Last Penalty:	-
Facility Last Penalty AMT:	-
Facility QTRS With NC:	0
Facility Programs With SNC:	0
Facility Compliance Status:	No Violation Identified
Facility SNC Flag:	N
AIR Flag:	N
NPDES Flag:	Y
SDWIS Flag:	N
RCRA Flag:	Y
TRI Flag:	N
GHG Flag:	N
AIR IDS:	-
CAA Permit Types:	-
CAA NAICS:	-
CAA SICS:	-
NPDES IDS:	CAZ513685
CWA Permit Types:	Minor
CWA NAICS:	-
CWA SICS:	2671
RCRA IDS:	CAL000459644
RCRA Permit Types:	Other
RCRA NAICS:	326112
SDWA IDS:	-
SDWA System Types:	-
SDWA Compliance Status:	-
SDWA SNC Flag:	N
TRI IDS:	-
TRI Releases Transfers:	-

ZENITH SPECIALTY BAG CO INC (Continued) **1006824360**

TRI On Site Releases:	-
TRI Off Site Transfers:	-
TRI Reporter:	-
Facility IMP Water Flag:	-
EJSCREEN Flag US:	Y
EJSCREEN Report:	https://ejscreen.epa.gov/mapper/mobile/EJSCREEN_mobile.aspx?geometry=%7B%22x%22:-117.9207,%22y%22:33.99868,%22spatialReference%22:%7B%22wkid%22:4326%7D%7D&unit=9035&areatype=&areaid=&basemap=streets&distance=1

EMI:

Name:	ZENITH SPECIALTY BAG CO INC
Address:	17625 E RAILROAD ST
City,State,Zip:	CITY OF INDUSTRY, CA 91748
Year:	1997
County Code:	19
Air Basin:	SC
Facility ID:	78451
Air District Name:	SC
SIC Code:	2679
Air District Name:	SOUTH COAST AQMD
Community Health Air Pollution Info System:	Not reported
Consolidated Emission Reporting Rule:	Not reported
Total Organic Hydrocarbon Gases Tons/Yr:	14
Reactive Organic Gases Tons/Yr:	12
Carbon Monoxide Emissions Tons/Yr:	0
NOX - Oxides of Nitrogen Tons/Yr:	0
SOX - Oxides of Sulphur Tons/Yr:	0
Particulate Matter Tons/Yr:	0
Part. Matter 10 Micrometers and Smllr Tons/Yr:	0

Name:	ZENITH SPECIALTY BAG CO INC
Address:	17625 E RAILROAD ST
City,State,Zip:	CITY OF INDUSTRY, CA 91748
Year:	1998
County Code:	19
Air Basin:	SC
Facility ID:	78451
Air District Name:	SC
SIC Code:	2679
Air District Name:	SOUTH COAST AQMD
Community Health Air Pollution Info System:	Not reported
Consolidated Emission Reporting Rule:	Not reported
Total Organic Hydrocarbon Gases Tons/Yr:	14
Reactive Organic Gases Tons/Yr:	12
Carbon Monoxide Emissions Tons/Yr:	0
NOX - Oxides of Nitrogen Tons/Yr:	0
SOX - Oxides of Sulphur Tons/Yr:	0
Particulate Matter Tons/Yr:	0
Part. Matter 10 Micrometers and Smllr Tons/Yr:	0

Name:	ZENITH SPECIALTY BAG CO INC
Address:	17625 E RAILROAD ST
City,State,Zip:	CITY OF INDUSTRY, CA 91748
Year:	1999
County Code:	19
Air Basin:	SC
Facility ID:	78451

ZENITH SPECIALTY BAG CO INC (Continued) **1006824360**

Air District Name:	SC
SIC Code:	2679
Air District Name:	SOUTH COAST AQMD
Community Health Air Pollution Info System:	Not reported
Consolidated Emission Reporting Rule:	Not reported
Total Organic Hydrocarbon Gases Tons/Yr:	14
Reactive Organic Gases Tons/Yr:	12
Carbon Monoxide Emissions Tons/Yr:	0
NOX - Oxides of Nitrogen Tons/Yr:	0
SOX - Oxides of Sulphur Tons/Yr:	0
Particulate Matter Tons/Yr:	0
Part. Matter 10 Micrometers and Smllr Tons/Yr:	0

Name:	ZENITH SPECIALTY BAG CO INC
Address:	17625 E RAILROAD ST
City,State,Zip:	CITY OF INDUSTRY, CA 91748
Year:	2000
County Code:	19
Air Basin:	SC
Facility ID:	78451
Air District Name:	SC
SIC Code:	2679
Air District Name:	SOUTH COAST AQMD
Community Health Air Pollution Info System:	Not reported
Consolidated Emission Reporting Rule:	Not reported
Total Organic Hydrocarbon Gases Tons/Yr:	14
Reactive Organic Gases Tons/Yr:	12
Carbon Monoxide Emissions Tons/Yr:	0
NOX - Oxides of Nitrogen Tons/Yr:	0
SOX - Oxides of Sulphur Tons/Yr:	0
Particulate Matter Tons/Yr:	0
Part. Matter 10 Micrometers and Smllr Tons/Yr:	0

Name:	ZENITH SPECIALTY BAG CO INC
Address:	17625 E RAILROAD ST
City,State,Zip:	CITY OF INDUSTRY, CA 91748
Year:	2001
County Code:	19
Air Basin:	SC
Facility ID:	78451
Air District Name:	SC
SIC Code:	2679
Air District Name:	SOUTH COAST AQMD
Community Health Air Pollution Info System:	Not reported
Consolidated Emission Reporting Rule:	B
Total Organic Hydrocarbon Gases Tons/Yr:	14
Reactive Organic Gases Tons/Yr:	13
Carbon Monoxide Emissions Tons/Yr:	0
NOX - Oxides of Nitrogen Tons/Yr:	0
SOX - Oxides of Sulphur Tons/Yr:	0
Particulate Matter Tons/Yr:	0
Part. Matter 10 Micrometers and Smllr Tons/Yr:	0

NPDES:

Name:	BAGCRAFT PAPERCON 1 LLC
Address:	17625 E RAILROAD ST
City,State,Zip:	CITY OF INDUSTRY, CA 91748

ZENITH SPECIALTY BAG CO INC (Continued) **1006824360**

Facility Status:	Not reported
NPDES Number:	Not reported
Region:	Not reported
Agency Number:	Not reported
Regulatory Measure ID:	Not reported
Place ID:	Not reported
Order Number:	Not reported
WDID:	4 19I028397
Regulatory Measure Type:	Industrial
Program Type:	Not reported
Adoption Date Of Regulatory Measure:	Not reported
Effective Date Of Regulatory Measure:	Not reported
Termination Date Of Regulatory Measure:	Not reported
Expiration Date Of Regulatory Measure:	Not reported
Discharge Address:	Not reported
Discharge Name:	Not reported
Discharge City:	Not reported
Discharge State:	Not reported
Discharge Zip:	Not reported
Status:	Active
Status Date:	10/21/2019
Operator Name:	Bagcraft Papercon 1 LLC
Operator Address:	17625 E Railroad St
Operator City:	City of Industry
Operator State:	California
Operator Zip:	91748

Name:	ZENITH SPECIALTY BAG CO INC
Address:	17625 E RAILROAD ST
City,State,Zip:	CITY OF INDUSTRY, CA 91748
Facility Status:	Not reported
NPDES Number:	Not reported
Region:	Not reported
Agency Number:	Not reported
Regulatory Measure ID:	Not reported
Place ID:	Not reported
Order Number:	Not reported
WDID:	Not reported
Regulatory Measure Type:	Industrial
Program Type:	Not reported
Adoption Date Of Regulatory Measure:	Not reported
Effective Date Of Regulatory Measure:	Not reported
Termination Date Of Regulatory Measure:	Not reported
Expiration Date Of Regulatory Measure:	Not reported
Discharge Address:	Not reported
Discharge Name:	Not reported
Discharge City:	Not reported
Discharge State:	Not reported
Discharge Zip:	Not reported
Status:	Returned
Status Date:	05/05/2016
Operator Name:	Zenith Specialty Bag Co Inc
Operator Address:	17625 E Railroad St
Operator City:	City of Industry
Operator State:	California
Operator Zip:	91748

ZENITH SPECIALTY BAG CO INC (Continued) **1006824360**

Name:	BAGCRAFT PAPERCON 1 LLC
Address:	17625 E RAILROAD ST
City,State,Zip:	CITY OF INDUSTRY, CA 91748
Facility Status:	Active
NPDES Number:	CAS000001
Region:	4
Agency Number:	0
Regulatory Measure ID:	513685
Place ID:	Not reported
Order Number:	97-03-DWQ
WDID:	4 19I028397
Regulatory Measure Type:	Enrollee
Program Type:	Industrial
Adoption Date Of Regulatory Measure:	Not reported
Effective Date Of Regulatory Measure:	10/21/2019
Termination Date Of Regulatory Measure:	Not reported
Expiration Date Of Regulatory Measure:	Not reported
Discharge Address:	17625 E Railroad St
Discharge Name:	Bagcraft Papercon 1 LLC
Discharge City:	City of Industry
Discharge State:	California
Discharge Zip:	91748
Status:	Not reported
Status Date:	Not reported
Operator Name:	Not reported
Operator Address:	Not reported
Operator City:	Not reported
Operator State:	Not reported
Operator Zip:	Not reported

WIP:

Name:	ZENITH SPECIALTY BAGS
Address:	17625 E Railroad St
City,State,Zip:	CITY OF INDUSTRY (CORPORATE NAME INDUSTRY), CA 91748
Region:	4
File Number:	105.0314
File Status:	**Historical**
Staff:	DKOO
Facility Suite:	Not reported

CIWQS:

Name:	BAGCRAFT PAPERCON 1 LLC
Address:	17625 E RAILROAD ST
City,State,Zip:	CITY OF INDUSTRY, CA 91748
Agency:	Bagcraft Papercon 1 LLC
Agency Address:	17625 E Railroad St, City Of Industry, CA 91748
Place/Project Type:	Industrial - Packaging Paper and Plastics Film, Coated and Laminated
SIC/NAICS:	2671
Region:	4
Program:	INDSTW
Regulatory Measure Status:	Active
Regulatory Measure Type:	Storm water industrial
Order Number:	2014-0057-DWQ
WDID:	4 19I028397
NPDES Number:	CAS000001
Adoption Date:	Not reported

ZENITH SPECIALTY BAG CO INC (Continued) **1006824360**

Effective Date:	10/21/2019
Termination Date:	Not reported
Expiration/Review Date:	Not reported
Design Flow:	Not reported
Major/Minor:	Not reported
Complexity:	Not reported
TTWQ:	Not reported
Enforcement Actions within 5 years:	0
Violations within 5 years:	0
Latitude:	33.99868
Longitude:	-117.9207

CERS:

Name:	ZENITH SPECIALTY BAG CO INC
Address:	17625 E RAILROAD ST
City,State,Zip:	CITY OF INDUSTRY, CA 91748-1195
Site ID:	506107
CERS ID:	110013829508
CERS Description:	US EPA Air Emission Inventory System (EIS)

Affiliation:

Affiliation Type Desc:	Environmental Contact
Entity Name:	Chris Olmeda
Entity Title:	Not reported
Affiliation Address:	17625 E RAILROAD ST
Affiliation City:	INDUSTRY
Affiliation State:	Not reported
Affiliation Country:	Not reported
Affiliation Zip:	Not reported
Affiliation Phone:	,

Name:	BAGCRAFT PAPERCON 1 LLC
Address:	17625 E RAILROAD ST
City,State,Zip:	CITY OF INDUSTRY, CA 91748
Site ID:	559262
CERS ID:	876432
CERS Description:	Industrial Facility Storm Water

Evaluation:

Eval General Type:	Other/Unknown
Eval Date:	04-02-2021
Violations Found:	No
Eval Type:	Construction Storm Water Compliance Evaluation
Eval Notes:	Drive by inspection only, Staff requested documents via email.
Eval Division:	Water Boards
Eval Program:	INDSTW
Eval Source:	SMARTS,

Affiliation:

Affiliation Type Desc:	Owner/Operator
Entity Name:	Bagcraft Papercon 1 LLC
Entity Title:	Operator
Affiliation Address:	17625 E Railroad St
Affiliation City:	City of Industry
Affiliation State:	CA
Affiliation Country:	Not reported

ZENITH SPECIALTY BAG CO INC (Continued) **1006824360**

Affiliation Zip: 91748
Affiliation Phone: ,

Name: ZENITH SPECIALTY BAGS
Address: 17625 E. RAILROAD ST.
City,State,Zip: CITY OF INDUSTRY, CA 91748
Site ID: 605474
CERS ID: T10000015765
CERS Description: Cleanup Program Site

Affiliation:
Affiliation Type Desc: Regional Board Caseworker
Entity Name: WELL INVESTIGATION PROGRAM - LOS ANGELES RWQCB (REGION 4)
Entity Title: Not reported
Affiliation Address: 320 W. 4TH ST., SUITE 200
Affiliation City: LOS ANGELES
Affiliation State: CA
Affiliation Country: Not reported
Affiliation Zip: Not reported
Affiliation Phone: ,

Z126 **JIANGS INTL TRADE CORP** **CPS-SLIC** **S124903863**
North **17903 ARENTH AVE** **HWTS** **N/A**
1/4-1/2 **CITY OF INDUSTRY, CA 91748**
0.429 mi.
2265 ft. **Site 1 of 7 in cluster Z**

Relative:
Lower

Actual:
387 ft.

CPS-SLIC:
Name: NAYLOR INDUSTRIES, INC.
Address: 17903 ARENTH AVE.
City,State,Zip: CITY OF INDUSTRY, CA 91748
Region: STATE
Facility Status: **Completed - Case Closed**
Status Date: 05/23/1991
Global Id: T10000015663
Lead Agency: LOS ANGELES RWQCB (REGION 4)
Lead Agency Case Number: Not reported
Latitude: 34.0058
Longitude: -117.91263
Case Type: Cleanup Program Site
Case Worker: WIP
Local Agency: Not reported
RB Case Number: 105.0189
File Location: Not reported
Potential Media Affected: Not reported
Potential Contaminants of Concern: Not reported
EPA Region: 9
Coordinate Source: Not reported
Cuf Case: NO
Quantity Released Gallons: Not reported
Begin Date: 01/01/1985
Leak Reported Date: Not reported
How Discovered: Not reported
How Discovered Description: Not reported
Discharge Source: Not reported
Discharge Cause: Not reported

JIANGS INTL TRADE CORP (Continued) **S124903863**

Stop Method:	Not reported
Stop Description:	Not reported
No Further Action Date:	05/23/1991
CA Water Watershed Name:	San Gabriel River - Upper San Gabriel (405.20)
Dwr Groundwater Subbasin Name:	San Gabriel Valley (4-013)
Disadvantaged Community:	Disadvantaged Community
CA Enviroscreen 3 Score:	66-70%
CA Enviroscreen 4 Score:	75-80%
Military DOD Site:	No
Facility Project Subtype:	Not reported
RWQCB Region:	LOS ANGELES RWQCB (REGION 4)
Site History:	Not reported

Click here to access the California GeoTracker records for this facility:

HWTS:

Name:	JIANGS INTL TRADE CORP
Address:	17903 ARENTH AVE
Address 2:	Not reported
City,State,Zip:	CITY OF INDUSTRY, CA 91748
EPA ID:	CAL000404019
Inactive Date:	06/30/2015
Create Date:	01/27/2015
Last Act Date:	Not reported
Mailing Name:	Not reported
Mailing Address:	17903 ARENTH AVE
Mailing Address 2:	Not reported
Mailing City,State,Zip:	CITY OF INDUSTRY, CA 91748
Owner Name:	LINYI JIANG
Owner Address:	1468 STARDUST DR
Owner Address 2:	Not reported
Owner City,State,Zip:	WEST COVINA, CA 91790
Contact Name:	JACK HU
Contact Address:	17903 ARENTH AVE
Contact Address 2:	Not reported
City,State,Zip:	CITY OF INDUSTRY, CA 91748
Facility Status:	Inactive
Facility Type:	PERMANENT
Category:	STATE
Latitude:	34.00528525
Longitude:	-117.91247911

NAICS:

EPA ID:	CAL000404019
Create Date:	2015-01-27 09:30:08.090
NAICS Code:	323114
NAICS Description:	Quick Printing
Issued EPA ID Date:	2015-01-27 09:30:08.08000
Inactive Date:	2015-06-30 00:00:00
Facility Name:	JIANGS INTL TRADE CORP
Facility Address:	17903 ARENTH AVE
Facility Address 2:	Not reported
Facility City:	CITY OF INDUSTRY
Facility County:	Not reported
Facility State:	CA
Facility Zip:	91748

Z127 North 1/4-1/2 0.429 mi. 2265 ft. | **SIERRA IMAGING**
17905 ARENTH AVE
CITY OF INDUSTRY, CA 91748

Site 2 of 7 in cluster Z

CPS-SLIC HWTS | **S124946919 N/A**

Relative: Lower

Actual: 387 ft.

CPS-SLIC:

Name:	FASPAC
Address:	17905 ARENTH AVE.
City,State,Zip:	CITY OF INDUSTRY, CA 91748
Region:	STATE
Facility Status:	**Completed - Case Closed**
Status Date:	05/23/1991
Global Id:	T10000015587
Lead Agency:	LOS ANGELES RWQCB (REGION 4)
Lead Agency Case Number:	Not reported
Latitude:	34.00577
Longitude:	-117.91254
Case Type:	Cleanup Program Site
Case Worker:	WIP
Local Agency:	Not reported
RB Case Number:	105.0097
File Location:	Not reported
Potential Media Affected:	Not reported
Potential Contaminants of Concern:	Not reported
EPA Region:	9
Coordinate Source:	Not reported
Cuf Case:	NO
Quantity Released Gallons:	Not reported
Begin Date:	01/01/1985
Leak Reported Date:	Not reported
How Discovered:	Not reported
How Discovered Description:	Not reported
Discharge Source:	Not reported
Discharge Cause:	Not reported
Stop Method:	Not reported
Stop Description:	Not reported
No Further Action Date:	05/23/1991
CA Water Watershed Name:	San Gabriel River - Upper San Gabriel (405.20)
Dwr Groundwater Subbasin Name:	San Gabriel Valley (4-013)
Disadvantaged Community:	Disadvantaged Community
CA Enviroscreen 3 Score:	66-70%
CA Enviroscreen 4 Score:	75-80%
Military DOD Site:	No
Facility Project Subtype:	Not reported
RWQCB Region:	LOS ANGELES RWQCB (REGION 4)
Site History:	Not reported

Click here to access the California GeoTracker records for this facility:

HWTS:

Name:	SIERRA IMAGING
Address:	17905 ARENTH AVE
Address 2:	Not reported
City,State,Zip:	CITY OF INDUSTRY, CA 91748
EPA ID:	CAR000213488
Inactive Date:	06/30/2014
Create Date:	09/27/2010
Last Act Date:	Not reported

SIERRA IMAGING (Continued) **S124946919**

Mailing Name:	Not reported
Mailing Address:	803 SENTOUS AVE
Mailing Address 2:	Not reported
Mailing City,State,Zip:	CITY OF INDUSTRY, CA 917481425
Owner Name:	SIERRA IMAGING
Owner Address:	803 SENTOUS AVE
Owner Address 2:	Not reported
Owner City,State,Zip:	CITY OF INDUSTRY, CA 917480000
Contact Name:	HIU KWOK
Contact Address:	803 SENTOUS AVE
Contact Address 2:	Not reported
City,State,Zip:	CITY OF INDUSTRY, CA 91748
Facility Status:	Inactive
Facility Type:	PERMANENT
Category:	FEDERAL
Latitude:	34.005273
Longitude:	-117.912706

Z128 **SEA SHIELD MARINE** **RCRA-SQG** **1000818655**
North **17907 ARENTH AVE** **CPS-SLIC** **CAD983645607**
1/4-1/2 **CITY OF INDUSTRY, CA 91748** **WDS**
0.429 mi. **WIP**
2266 ft. **Site 3 of 7 in cluster Z** **HWTS**

Relative:
Lower

Actual:
387 ft.

RCRA Listings:

Date Form Received by Agency:	19920727
Handler Name:	Sea Shield Marine
Handler Address:	17907 ARENTH AVE
Handler City,State,Zip:	CITY OF INDUSTRY, CA 91748-1126
EPA ID:	CAD983645607
Contact Name:	WENDELL GOODWIN
Contact Address:	17907 ARENTH AVE
Contact City,State,Zip:	CITY OF INDUSTRY, CA 91748-1126
Contact Telephone:	818-854-0301
Contact Fax:	Not reported
Contact Email:	Not reported
Contact Title:	Not reported
EPA Region:	09
Land Type:	Private
Federal Waste Generator Description:	Small Quantity Generator
Non-Notifier:	Not reported
Biennial Report Cycle:	Not reported
Accessibility:	Not reported
Active Site Indicator:	Handler Activities
State District Owner:	Not reported
State District:	Not reported
Mailing Address:	ARENTH AVE
Mailing City,State,Zip:	CITY OF INDUSTRY, CA 91748-1126
Owner Name:	James Or Joan Oaks
Owner Type:	Private
Operator Name:	Not reported
Operator Type:	Not reported
Short-Term Generator Activity:	No
Importer Activity:	No
Mixed Waste Generator:	No
Transporter Activity:	No
Transfer Facility Activity:	No
Recycler Activity with Storage:	No

SEA SHIELD MARINE (Continued) **1000818655**

Small Quantity On-Site Burner Exemption:	No
Smelting Melting and Refining Furnace Exemption:	No
Underground Injection Control:	No
Off-Site Waste Receipt:	No
Universal Waste Indicator:	No
Universal Waste Destination Facility:	No
Federal Universal Waste:	No
Active Site State-Reg Handler:	---
Federal Facility Indicator:	Not reported
Hazardous Secondary Material Indicator:	NN
Sub-Part K Indicator:	Not reported
2018 GPRA Permit Baseline:	Not on the Baseline
2018 GPRA Renewals Baseline:	Not on the Baseline
202 GPRA Corrective Action Baseline:	No
Subject to Corrective Action Universe:	No
Non-TSDFs Where RCRA CA has Been Imposed Universe:	No
Corrective Action Priority Ranking:	No NCAPS ranking
Environmental Control Indicator:	No
Institutional Control Indicator:	No
Human Exposure Controls Indicator:	N/A
Groundwater Controls Indicator:	N/A
Significant Non-Complier Universe:	No
Unaddressed Significant Non-Complier Universe:	No
Addressed Significant Non-Complier Universe:	No
Significant Non-Complier With a Compliance Schedule Universe:	No
Financial Assurance Required:	Not reported
Handler Date of Last Change:	20000915
Recognized Trader-Importer:	No
Recognized Trader-Exporter:	No
Importer of Spent Lead Acid Batteries:	No
Exporter of Spent Lead Acid Batteries:	No
Recycler Activity Without Storage:	Not reported
Manifest Broker:	Not reported
Sub-Part P Indicator:	No

Handler - Owner Operator:

Owner/Operator Indicator:	Owner
Owner/Operator Name: JAMES OR JOAN OAKS	
Legal Status:	Private
Date Became Current:	Not reported
Date Ended Current:	Not reported
Owner/Operator Address:	2048 HUNTER RD
Owner/Operator City,State,Zip:	CHINO HILLS, CA 91709
Owner/Operator Telephone:	818-796-9972
Owner/Operator Telephone Ext:	Not reported
Owner/Operator Fax:	Not reported
Owner/Operator Email:	Not reported

Historic Generators:

Receive Date:	19920727
Handler Name: SEA SHIELD MARINE	
Federal Waste Generator Description:	Small Quantity Generator
State District Owner:	Not reported
Large Quantity Handler of Universal Waste:	No
Recognized Trader Importer:	No

SEA SHIELD MARINE (Continued) **1000818655**

Recognized Trader Exporter:	No
Spent Lead Acid Battery Importer:	No
Spent Lead Acid Battery Exporter:	No
Current Record:	Yes
Non Storage Recycler Activity:	Not reported
Electronic Manifest Broker:	Not reported

List of NAICS Codes and Descriptions:

NAICS Codes:	No NAICS Codes Found

Facility Has Received Notices of Violations:

Violations:	No Violations Found

Evaluation Action Summary:

Evaluations:	No Evaluations Found

CPS-SLIC:

Name:	CALIFORNIA METAL MFG. INC.
Address:	17907 ARENTH AVE.
City,State,Zip:	CITY OF INDUSTRY, CA 91748
Region:	STATE
Facility Status:	**Completed - Case Closed**
Status Date:	05/23/1991
Global Id:	T10000015654
Lead Agency:	LOS ANGELES RWQCB (REGION 4)
Lead Agency Case Number:	Not reported
Latitude:	34.0054
Longitude:	-117.91248
Case Type:	Cleanup Program Site
Case Worker:	WIP
Local Agency:	Not reported
RB Case Number:	105.0175
File Location:	Not reported
Potential Media Affected:	Not reported
Potential Contaminants of Concern:	Not reported
EPA Region:	9
Coordinate Source:	Not reported
Cuf Case:	NO
Quantity Released Gallons:	Not reported
Begin Date:	01/01/1985
Leak Reported Date:	Not reported
How Discovered:	Not reported
How Discovered Description:	Not reported
Discharge Source:	Not reported
Discharge Cause:	Not reported
Stop Method:	Not reported
Stop Description:	Not reported
No Further Action Date:	05/23/1991
CA Water Watershed Name:	San Gabriel River - Upper San Gabriel (405.20)
Dwr Groundwater Subbasin Name:	San Gabriel Valley (4-013)
Disadvantaged Community:	Disadvantaged Community
CA Enviroscreen 3 Score:	66-70%
CA Enviroscreen 4 Score:	75-80%
Military DOD Site:	No

SEA SHIELD MARINE (Continued) **1000818655**

Facility Project Subtype: Not reported
RWQCB Region: LOS ANGELES RWQCB (REGION 4)
Site History: Not reported

Click here to access the California GeoTracker records for this facility:

WDS:
Name: SEA SHIELD MARINE
Address: 17907 Arenth Ave
City: CITY OF INDUSTRY
Facility ID: 4 19I013742
Facility Type: Industrial - Facility that treats and/or disposes of liquid or semisolid wastes from any servicing, producing, manufacturing or processing operation of whatever nature, including mining, gravel washing, geothermal operations, air conditioning, ship building and repairing, oil production, storage and disposal operations, water pumping.
Facility Status: Active - Any facility with a continuous or seasonal discharge that is under Waste Discharge Requirements.
NPDES Number: CAS000001 The 1st 2 characters designate the state. The remaining 7 are assigned by the Regional Board
Subregion: 4
Facility Telephone: 6268540301
Facility Contact: ALICIA VON GOEBEN
Agency Name: SEA SHIELD MARINE
Agency Address: 17907 Arenth Ave.
Agency City,St,Zip: City Of Industry 917481126
Agency Contact: ALICIA VON GOEBEN
Agency Telephone: 6268540301
Agency Type: Private
SIC Code: 0
SIC Code 2: Not reported
Primary Waste Type: Not reported
Primary Waste: Not reported
Waste Type2: Not reported
Waste2: Not reported
Primary Waste Type: Not reported
Secondary Waste: Not reported
Secondary Waste Type: Not reported
Design Flow: 0
Baseline Flow: 0
Reclamation: Not reported
POTW: The facility is not a POTW.
Treat To Water: Minor Threat to Water Quality. A violation of a regional board order should cause a relatively minor impairment of beneficial uses compared to a major or minor threat. Not: All nurds without a TTWQ will be considered a minor threat to water quality unless coded at a higher Level. A Zero (0) may be used to code those NURDS that are found to represent no threat to water quality.
Complexity: Category C - Facilities having no waste treatment systems, such as cooling water dischargers or thosewho must comply through best management practices, facilities with passive waste treatment and disposal systems, such as septic systems with subsurface disposal, or dischargers having waste storage systems with land disposal such as dairy waste ponds.

SEA SHIELD MARINE (Continued) **1000818655**

WIP:

Name:	CALIFORNIA METAL MFG. INC.
Address:	17907 Arenth Ave
City,State,Zip:	CITY OF INDUSTRY (CORPORATE NAME INDUSTRY), CA 91748
Region:	4
File Number:	105.0175
File Status:	**Historical**
Staff:	RASTON
Facility Suite:	Not reported

HWTS:

Name:	SEA SHIELD MARINE
Address:	17907 ARENTH AVE
Address 2:	Not reported
City,State,Zip:	CITY OF INDUSTRY, CA 91748
EPA ID:	CAD983645607
Inactive Date:	06/30/2000
Create Date:	07/27/1992
Last Act Date:	Not reported
Mailing Name:	Not reported
Mailing Address:	17907 ARENTH AVE
Mailing Address 2:	Not reported
Mailing City,State,Zip:	ROWLAND HEIGHTS, CA 917481126
Owner Name:	JAMES OR JOAN OAKS
Owner Address:	2048 HUNTER RD
Owner Address 2:	Not reported
Owner City,State,Zip:	CHINO HILLS, CA 917090000
Contact Name:	Not reported
Contact Address:	INACTIVE PER VQ00 - BMI
Contact Address 2:	Not reported
City,State,Zip:	999990000
Facility Status:	Inactive
Facility Type:	PERMANENT
Category:	FEDERAL
Latitude:	34.006066
Longitude:	-117.913418

Z129 **WORLD INDUSTRIES** **CPS-SLIC** **S106484496**
North **17955 ARENTH AVE** **WIP** **N/A**
1/4-1/2 **CITY OF INDUSTRY (CORPORATE NA, CA 91748** **CERS**
0.430 mi.
2271 ft. **Site 4 of 7 in cluster Z**

Relative:
Lower

Actual:
388 ft.

CPS-SLIC:

Name:	WORLD INDUSTRIES
Address:	17955 ARENTH AVE.
City,State,Zip:	CITY OF INDUSTRY, CA 91748
Region:	STATE
Facility Status:	**Completed - Case Closed**
Status Date:	09/03/1999
Global Id:	SL603798674
Lead Agency:	LOS ANGELES RWQCB (REGION 4)
Lead Agency Case Number:	Not reported
Latitude:	34.0058967946709
Longitude:	-117.912252982538
Case Type:	Cleanup Program Site
Case Worker:	RV

WORLD INDUSTRIES (Continued) **S106484496**

Local Agency:	Not reported
RB Case Number:	105.0313, 105.2220
File Location:	Regional Board
Potential Media Affected:	Under Investigation
Potential Contaminants of Concern:	Not reported
EPA Region:	9
Coordinate Source:	Google Map Move
Cuf Case:	NO
Quantity Released Gallons:	Not reported
Begin Date:	12/09/1987
Leak Reported Date:	06/29/2016
How Discovered:	Site Assessment/Site Investigation
How Discovered Description:	Unknown. Site is currently under investigation.
Discharge Source:	Not reported
Discharge Cause:	Unknown
Stop Method:	Not reported
Stop Description:	Unknown. Site is currently under investigation.
No Further Action Date:	09/03/1999
CA Water Watershed Name:	San Gabriel River - Upper San Gabriel (405.20)
Dwr Groundwater Subbasin Name:	San Gabriel Valley (4-013)
Disadvantaged Community:	Disadvantaged Community
CA Enviroscreen 3 Score:	66-70%
CA Enviroscreen 4 Score:	75-80%
Military DOD Site:	No
Facility Project Subtype:	Not reported
RWQCB Region:	LOS ANGELES RWQCB (REGION 4)
Site History:	The Site is located in the City of Industry within a portion of the San Gabriel Operable Unit (OU), a superfund area overseen by the United States Environmental Protection Agency (USEPA). The California Regional Water Quality Control Board, Los Angeles Region (Regional Board) is working in cooperation to investigate sites within the San Gabriel OU for evidence of past or current releases of hazardous materials waste including, but not limited to petroleum fuels or solvents, chlorinated solvents, and heavy metals such as chromium. The Regional Board is currently in the process of investigating the World Industries, Inc. property at 17955 Arenth Ave. in the City of Industry to determine if there was prior storage and/or potential releases of chemical wastes to the soil and groundwater. The information on this webpage will be updated as more information becomes available.

Click here to access the California GeoTracker records for this facility:

WIP:

Name:	POOL DOCTOR
Address:	17955 Arenth Ave
City,State,Zip:	CITY OF INDUSTRY (CORPORATE NAME INDUSTRY), CA 91748
Region:	4
File Number:	105.0220
File Status:	**Historical**
Staff:	ESOLOMON
Facility Suite:	Not reported

Name:	WORLD INDUSTRIES
Address:	17955 Arenth Ave
City,State,Zip:	CITY OF INDUSTRY (CORPORATE NAME INDUSTRY), CA 91748
Region:	4

WORLD INDUSTRIES (Continued) **S106484496**

File Number: 105.0313
File Status: Active
Staff: AHSU
Facility Suite: Not reported

CERS:
Name: POOL DOCTOR
Address: 17955 ARENTH AVE.
City,State,Zip: CITY OF INDUSTRY, CA 91748
Site ID: 604178
CERS ID: T10000015687
CERS Description: Cleanup Program Site

Affiliation:
Affiliation Type Desc: Regional Board Caseworker
Entity Name: WELL INVESTIGATION PROGRAM - LOS ANGELES RWQCB (REGION 4)
Entity Title: Not reported
Affiliation Address: 320 W. 4TH ST., SUITE 200
Affiliation City: LOS ANGELES
Affiliation State: CA
Affiliation Country: Not reported
Affiliation Zip: Not reported
Affiliation Phone: ,

Name: WORLD INDUSTRIES
Address: 17955 ARENTH AVE.
City,State,Zip: CITY OF INDUSTRY, CA 91748
Site ID: 246215
CERS ID: SL603798674
CERS Description: Cleanup Program Site

Affiliation:
Affiliation Type Desc: Regional Board Caseworker
Entity Name: RYAN VITUG - LOS ANGELES RWQCB (REGION 4)
Entity Title: Not reported
Affiliation Address: 320 West 4th St.
Affiliation City: LOS ANGELES
Affiliation State: CA
Affiliation Country: Not reported
Affiliation Zip: Not reported
Affiliation Phone: 2135766663,

Z130 **POOL DOCTOR** **CPS-SLIC** **S124748029**
North **17955 ARENTH AVE.** **HWTS** **N/A**
1/4-1/2 **CITY OF INDUSTRY, CA 91748**
0.430 mi.
2271 ft. **Site 5 of 7 in cluster Z**

Relative:
Lower

Actual:
388 ft.

CPS-SLIC:
Name: POOL DOCTOR
Address: 17955 ARENTH AVE.
City,State,Zip: CITY OF INDUSTRY, CA 91748
Region: STATE
Facility Status: Completed - Case Closed
Status Date: 09/05/1999
Global Id: T10000015687

POOL DOCTOR (Continued) **S124748029**

Lead Agency:	LOS ANGELES RWQCB (REGION 4)
Lead Agency Case Number:	Not reported
Latitude:	34.00575
Longitude:	-117.91147
Case Type:	Cleanup Program Site
Case Worker:	WIP
Local Agency:	Not reported
RB Case Number:	105.0220
File Location:	Not reported
Potential Media Affected:	Not reported
Potential Contaminants of Concern:	Not reported
EPA Region:	9
Coordinate Source:	Not reported
Cuf Case:	NO
Quantity Released Gallons:	Not reported
Begin Date:	01/01/1985
Leak Reported Date:	Not reported
How Discovered:	Not reported
How Discovered Description:	Not reported
Discharge Source:	Not reported
Discharge Cause:	Not reported
Stop Method:	Not reported
Stop Description:	Not reported
No Further Action Date:	09/05/1999
CA Water Watershed Name:	San Gabriel River - Upper San Gabriel (405.20)
Dwr Groundwater Subbasin Name:	San Gabriel Valley (4-013)
Disadvantaged Community:	Disadvantaged Community
CA Enviroscreen 3 Score:	66-70%
CA Enviroscreen 4 Score:	75-80%
Military DOD Site:	No
Facility Project Subtype:	Not reported
RWQCB Region:	LOS ANGELES RWQCB (REGION 4)
Site History:	Not reported

Click here to access the California GeoTracker records for this facility:

HWTS:

Name:	WORLD INDUSTRIES INT L INC
Address:	17955 ARENTH AVE
Address 2:	Not reported
City,State,Zip:	CITY OF INDUSTRY, CA 91748
EPA ID:	CAD981983315
Inactive Date:	01/01/1995
Create Date:	06/29/1990
Last Act Date:	Not reported
Mailing Name:	Not reported
Mailing Address:	17955 ARENTH AVE
Mailing Address 2:	Not reported
Mailing City,State,Zip:	CITY OF INDUSTRY, CA 917480000
Owner Name:	Not reported
Owner Address:	Not reported
Owner Address 2:	Not reported
Owner City,State,Zip:	Not reported
Contact Name:	INACTIVE PER SURVEY 12/94 AD
Contact Address:	Not reported
Contact Address 2:	Not reported
City,State,Zip:	Not reported

POOL DOCTOR (Continued) **S124748029**

Facility Status:	Inactive
Facility Type:	PERMANENT
Category:	FEDERAL
Latitude:	34.006093
Longitude:	-117.912555

Z131 North 1/4-1/2 0.432 mi. 2281 ft. **CIRCLE INDUSTRIES, INC.** **CPS-SLIC** **S106764817**
17901 ARENTH AVE. **WIP** **N/A**
CITY OF INDUSTRY, CA 91748

Site 6 of 7 in cluster Z

Relative: Lower

Actual: 388 ft.

CPS-SLIC:

Name:	CIRCLE INDUSTRIES, INC.
Address:	17901 ARENTH AVE.
City,State,Zip:	CITY OF INDUSTRY, CA 91748
Region:	STATE
Facility Status:	**Completed - Case Closed**
Status Date:	10/11/1996
Global Id:	T10000015555
Lead Agency:	LOS ANGELES RWQCB (REGION 4)
Lead Agency Case Number:	Not reported
Latitude:	34.00595
Longitude:	-117.91233
Case Type:	Cleanup Program Site
Case Worker:	WIP
Local Agency:	Not reported
RB Case Number:	105.0062
File Location:	Not reported
Potential Media Affected:	Not reported
Potential Contaminants of Concern:	Not reported
EPA Region:	9
Coordinate Source:	Not reported
Cuf Case:	NO
Quantity Released Gallons:	Not reported
Begin Date:	01/01/1985
Leak Reported Date:	Not reported
How Discovered:	Not reported
How Discovered Description:	Not reported
Discharge Source:	Not reported
Discharge Cause:	Not reported
Stop Method:	Not reported
Stop Description:	Not reported
No Further Action Date:	10/11/1996
CA Water Watershed Name:	San Gabriel River - Upper San Gabriel (405.20)
Dwr Groundwater Subbasin Name:	San Gabriel Valley (4-013)
Disadvantaged Community:	Disadvantaged Community
CA Enviroscreen 3 Score:	66-70%
CA Enviroscreen 4 Score:	75-80%
Military DOD Site:	No
Facility Project Subtype:	Not reported
RWQCB Region:	LOS ANGELES RWQCB (REGION 4)
Site History:	Not reported

Click here to access the California GeoTracker records for this facility:

WIP:

CIRCLE INDUSTRIES, INC. (Continued) **S106764817**

Name:	CIRCLE INDUSTRIES, INC.
Address:	17901 Arenth Ave
City,State,Zip:	CITY OF INDUSTRY (CORPORATE NAME INDUSTRY), CA 91748
Region:	4
File Number:	105.0062
File Status:	**Historical**
Staff:	RWANG
Facility Suite:	Not reported

Z132 North 1/4-1/2 0.432 mi. 2282 ft. | **ENVIRONMENTAL LIGHTING FOR ARCHITECTURE** | **CPS-SLIC EMI NPDES CERS** | **S105937573 N/A**

17891 ARENTH AVE
INDUSTRY, CA 91748

Site 7 of 7 in cluster Z

Relative: Lower

Actual: 386 ft.

CPS-SLIC:

Name:	E L A COMPANY
Address:	17891 ARENTH AVE.
City,State,Zip:	CITY OF INDUSTRY, CA 91748
Region:	STATE
Facility Status:	**Completed - Case Closed**
Status Date:	06/17/1997
Global Id:	T10000015578
Lead Agency:	LOS ANGELES RWQCB (REGION 4)
Lead Agency Case Number:	Not reported
Latitude:	34.00593
Longitude:	-117.9129
Case Type:	Cleanup Program Site
Case Worker:	WIP
Local Agency:	Not reported
RB Case Number:	105.0088
File Location:	Not reported
Potential Media Affected:	Not reported
Potential Contaminants of Concern:	Not reported
EPA Region:	9
Coordinate Source:	Not reported
Cuf Case:	NO
Quantity Released Gallons:	Not reported
Begin Date:	01/01/1985
Leak Reported Date:	Not reported
How Discovered:	Not reported
How Discovered Description:	Not reported
Discharge Source:	Not reported
Discharge Cause:	Not reported
Stop Method:	Not reported
Stop Description:	Not reported
No Further Action Date:	06/17/1997
CA Water Watershed Name:	San Gabriel River - Upper San Gabriel (405.20)
Dwr Groundwater Subbasin Name:	San Gabriel Valley (4-013)
Disadvantaged Community:	Disadvantaged Community
CA Enviroscreen 3 Score:	66-70%
CA Enviroscreen 4 Score:	75-80%
Military DOD Site:	No
Facility Project Subtype:	Not reported
RWQCB Region:	LOS ANGELES RWQCB (REGION 4)
Site History:	Not reported

ENVIRONMENTAL LIGHTING FOR ARCHITECTURE (Continued) **S105937573**

Click here to access the California GeoTracker records for this facility:

EMI:

Name:	ELA CO
Address:	17891 ARENTH AV
City,State,Zip:	INDUSTRY, CA 91748
Year:	1987
County Code:	19
Air Basin:	SC
Facility ID:	7384
Air District Name:	SC
SIC Code:	3679
Air District Name:	SOUTH COAST AQMD
Community Health Air Pollution Info System:	Not reported
Consolidated Emission Reporting Rule:	Not reported
Total Organic Hydrocarbon Gases Tons/Yr:	11
Reactive Organic Gases Tons/Yr:	6
Carbon Monoxide Emissions Tons/Yr:	0
NOX - Oxides of Nitrogen Tons/Yr:	0
SOX - Oxides of Sulphur Tons/Yr:	0
Particulate Matter Tons/Yr:	0
Part. Matter 10 Micrometers and Smllr Tons/Yr:	0

Name:	E.L.A. INC
Address:	17891 ARENTH AV
City,State,Zip:	INDUSTRY, CA 91748
Year:	1990
County Code:	19
Air Basin:	SC
Facility ID:	7384
Air District Name:	SC
SIC Code:	3645
Air District Name:	SOUTH COAST AQMD
Community Health Air Pollution Info System:	Not reported
Consolidated Emission Reporting Rule:	Not reported
Total Organic Hydrocarbon Gases Tons/Yr:	12
Reactive Organic Gases Tons/Yr:	5
Carbon Monoxide Emissions Tons/Yr:	0
NOX - Oxides of Nitrogen Tons/Yr:	0
SOX - Oxides of Sulphur Tons/Yr:	0
Particulate Matter Tons/Yr:	0
Part. Matter 10 Micrometers and Smllr Tons/Yr:	0

Name:	E.L.A. INC
Address:	17891 ARENTH AV
City,State,Zip:	INDUSTRY, CA 91748
Year:	1993
County Code:	19
Air Basin:	SC
Facility ID:	7384
Air District Name:	SC
SIC Code:	3645
Air District Name:	SOUTH COAST AQMD
Community Health Air Pollution Info System:	Not reported
Consolidated Emission Reporting Rule:	Not reported
Total Organic Hydrocarbon Gases Tons/Yr:	13

ENVIRONMENTAL LIGHTING FOR ARCHITECTURE (Continued) **S105937573**

Reactive Organic Gases Tons/Yr:	5
Carbon Monoxide Emissions Tons/Yr:	0
NOX - Oxides of Nitrogen Tons/Yr:	0
SOX - Oxides of Sulphur Tons/Yr:	0
Particulate Matter Tons/Yr:	0
Part. Matter 10 Micrometers and Smllr Tons/Yr:	0

Name:	E.L.A. INC
Address:	17891 ARENTH AV
City,State,Zip:	INDUSTRY, CA 91748
Year:	1995
County Code:	19
Air Basin:	SC
Facility ID:	7384
Air District Name:	SC
SIC Code:	3645
Air District Name:	SOUTH COAST AQMD
Community Health Air Pollution Info System:	Not reported
Consolidated Emission Reporting Rule:	Not reported
Total Organic Hydrocarbon Gases Tons/Yr:	13
Reactive Organic Gases Tons/Yr:	5
Carbon Monoxide Emissions Tons/Yr:	0
NOX - Oxides of Nitrogen Tons/Yr:	0
SOX - Oxides of Sulphur Tons/Yr:	0
Particulate Matter Tons/Yr:	0
Part. Matter 10 Micrometers and Smllr Tons/Yr:	0

Name:	E.L.A. INC
Address:	17891 ARENTH AVE
City,State,Zip:	INDUSTRY, CA 91748
Year:	1996
County Code:	19
Air Basin:	SC
Facility ID:	7384
Air District Name:	SC
SIC Code:	3645
Air District Name:	SOUTH COAST AQMD
Community Health Air Pollution Info System:	Not reported
Consolidated Emission Reporting Rule:	Not reported
Total Organic Hydrocarbon Gases Tons/Yr:	7
Reactive Organic Gases Tons/Yr:	4
Carbon Monoxide Emissions Tons/Yr:	0
NOX - Oxides of Nitrogen Tons/Yr:	0
SOX - Oxides of Sulphur Tons/Yr:	0
Particulate Matter Tons/Yr:	0
Part. Matter 10 Micrometers and Smllr Tons/Yr:	0

Name:	E.L.A. INC
Address:	17891 ARENTH AV
City,State,Zip:	INDUSTRY, CA 91748
Year:	1997
County Code:	19
Air Basin:	SC
Facility ID:	7384
Air District Name:	SC
SIC Code:	3645
Air District Name:	SOUTH COAST AQMD

ENVIRONMENTAL LIGHTING FOR ARCHITECTURE (Continued) **S105937573**

Community Health Air Pollution Info System:	Not reported
Consolidated Emission Reporting Rule:	Not reported
Total Organic Hydrocarbon Gases Tons/Yr:	6
Reactive Organic Gases Tons/Yr:	4
Carbon Monoxide Emissions Tons/Yr:	0
NOX - Oxides of Nitrogen Tons/Yr:	0
SOX - Oxides of Sulphur Tons/Yr:	0
Particulate Matter Tons/Yr:	0
Part. Matter 10 Micrometers and Smllr Tons/Yr:	0

Name:	E.L.A. INC
Address:	17891 ARENTH AV
City,State,Zip:	INDUSTRY, CA 91748
Year:	1998
County Code:	19
Air Basin:	SC
Facility ID:	7384
Air District Name:	SC
SIC Code:	3645
Air District Name:	SOUTH COAST AQMD
Community Health Air Pollution Info System:	Not reported
Consolidated Emission Reporting Rule:	Not reported
Total Organic Hydrocarbon Gases Tons/Yr:	6
Reactive Organic Gases Tons/Yr:	4
Carbon Monoxide Emissions Tons/Yr:	0
NOX - Oxides of Nitrogen Tons/Yr:	0
SOX - Oxides of Sulphur Tons/Yr:	0
Particulate Matter Tons/Yr:	0
Part. Matter 10 Micrometers and Smllr Tons/Yr:	0

Name:	E.L.A. INC
Address:	17891 ARENTH AV
City,State,Zip:	INDUSTRY, CA 91748
Year:	1999
County Code:	19
Air Basin:	SC
Facility ID:	7384
Air District Name:	SC
SIC Code:	3645
Air District Name:	SOUTH COAST AQMD
Community Health Air Pollution Info System:	Not reported
Consolidated Emission Reporting Rule:	Not reported
Total Organic Hydrocarbon Gases Tons/Yr:	6
Reactive Organic Gases Tons/Yr:	4
Carbon Monoxide Emissions Tons/Yr:	0
NOX - Oxides of Nitrogen Tons/Yr:	0
SOX - Oxides of Sulphur Tons/Yr:	0
Particulate Matter Tons/Yr:	0
Part. Matter 10 Micrometers and Smllr Tons/Yr:	0

Name:	E.L.A. INC
Address:	17891 ARENTH AV
City,State,Zip:	INDUSTRY, CA 91748
Year:	2000
County Code:	19
Air Basin:	SC
Facility ID:	7384

ENVIRONMENTAL LIGHTING FOR ARCHITECTURE (Continued) **S105937573**

Air District Name:	SC
SIC Code:	3645
Air District Name:	SOUTH COAST AQMD
Community Health Air Pollution Info System:	Not reported
Consolidated Emission Reporting Rule:	Not reported
Total Organic Hydrocarbon Gases Tons/Yr:	6
Reactive Organic Gases Tons/Yr:	4
Carbon Monoxide Emissions Tons/Yr:	0
NOX - Oxides of Nitrogen Tons/Yr:	0
SOX - Oxides of Sulphur Tons/Yr:	0
Particulate Matter Tons/Yr:	0
Part. Matter 10 Micrometers and Smllr Tons/Yr:	0

Name:	E.L.A. INC
Address:	17891 ARENTH AV
City,State,Zip:	INDUSTRY, CA 91748
Year:	2001
County Code:	19
Air Basin:	SC
Facility ID:	7384
Air District Name:	SC
SIC Code:	3645
Air District Name:	SOUTH COAST AQMD
Community Health Air Pollution Info System:	Not reported
Consolidated Emission Reporting Rule:	Not reported
Total Organic Hydrocarbon Gases Tons/Yr:	5
Reactive Organic Gases Tons/Yr:	4
Carbon Monoxide Emissions Tons/Yr:	0
NOX - Oxides of Nitrogen Tons/Yr:	0
SOX - Oxides of Sulphur Tons/Yr:	0
Particulate Matter Tons/Yr:	0
Part. Matter 10 Micrometers and Smllr Tons/Yr:	0

Name:	E.L.A. INC
Address:	17891 ARENTH AV
City,State,Zip:	INDUSTRY, CA 91748
Year:	2009
County Code:	19
Air Basin:	SC
Facility ID:	7384
Air District Name:	SC
SIC Code:	3646
Air District Name:	SOUTH COAST AQMD
Community Health Air Pollution Info System:	Not reported
Consolidated Emission Reporting Rule:	Not reported
Total Organic Hydrocarbon Gases Tons/Yr:	0.46106479021155899
Reactive Organic Gases Tons/Yr:	0.45484000000000002
Carbon Monoxide Emissions Tons/Yr:	0
NOX - Oxides of Nitrogen Tons/Yr:	0
SOX - Oxides of Sulphur Tons/Yr:	0
Particulate Matter Tons/Yr:	0.01
Part. Matter 10 Micrometers and Smllr Tons/Yr:	9.5999999999999992E-3

NPDES:

Name:	ENVIRONMENTAL LIGHTING FOR ARCHITECTURE
Address:	17891 ARENTH AVE
City,State,Zip:	INDUSTRY, CA 91748

ENVIRONMENTAL LIGHTING FOR ARCHITECTURE (Continued) **S105937573**

Facility Status:	Not reported
NPDES Number:	Not reported
Region:	Not reported
Agency Number:	Not reported
Regulatory Measure ID:	Not reported
Place ID:	Not reported
Order Number:	Not reported
WDID:	Not reported
Regulatory Measure Type:	Industrial
Program Type:	Not reported
Adoption Date Of Regulatory Measure:	Not reported
Effective Date Of Regulatory Measure:	Not reported
Termination Date Of Regulatory Measure:	Not reported
Expiration Date Of Regulatory Measure:	Not reported
Discharge Address:	Not reported
Discharge Name:	Not reported
Discharge City:	Not reported
Discharge State:	Not reported
Discharge Zip:	Not reported
Status:	Returned
Status Date:	08/28/2015
Operator Name:	Environmental Lighting
Operator Address:	17891 Arenth Ave
Operator City:	City Of Industry
Operator State:	California
Operator Zip:	91748

CERS:

Name:	E L A COMPANY
Address:	17891 ARENTH AVE.
City,State,Zip:	CITY OF INDUSTRY, CA 91748
Site ID:	602382
CERS ID:	T10000015578
CERS Description:	Cleanup Program Site

Affiliation:

Affiliation Type Desc:	Regional Board Caseworker
Entity Name:	WELL INVESTIGATION PROGRAM - LOS ANGELES RWQCB (REGION 4)
Entity Title:	Not reported
Affiliation Address:	320 W. 4TH ST., SUITE 200
Affiliation City:	LOS ANGELES
Affiliation State:	CA
Affiliation Country:	Not reported
Affiliation Zip:	Not reported
Affiliation Phone:	,

Y133 **BELWITH INTERNATIONAL LTD.** **CPS-SLIC** **S106764805**
NNE **18071 ARENTH AVE.** **WIP** **N/A**
1/4-1/2 **CITY OF INDUSTRY, CA 91748**
0.433 mi.
2284 ft. **Site 2 of 2 in cluster Y**

Relative:
Lower

Actual:
387 ft.

CPS-SLIC:

Name:	BELWITH INTERNATIONAL LTD.
Address:	18071 ARENTH AVE.
City,State,Zip:	CITY OF INDUSTRY, CA 91748
Region:	STATE

BELWITH INTERNATIONAL LTD. (Continued) **S106764805**

Facility Status:	**Completed - Case Closed**
Status Date:	05/23/1991
Global Id:	T10000015539
Lead Agency:	LOS ANGELES RWQCB (REGION 4)
Lead Agency Case Number:	Not reported
Latitude:	34.00539
Longitude:	-117.90862
Case Type:	Cleanup Program Site
Case Worker:	WIP
Local Agency:	Not reported
RB Case Number:	105.0038
File Location:	Not reported
Potential Media Affected:	Not reported
Potential Contaminants of Concern:	Not reported
EPA Region:	9
Coordinate Source:	Not reported
Cuf Case:	NO
Quantity Released Gallons:	Not reported
Begin Date:	01/01/1985
Leak Reported Date:	Not reported
How Discovered:	Not reported
How Discovered Description:	Not reported
Discharge Source:	Not reported
Discharge Cause:	Not reported
Stop Method:	Not reported
Stop Description:	Not reported
No Further Action Date:	05/23/1991
CA Water Watershed Name:	San Gabriel River - Upper San Gabriel (405.20)
Dwr Groundwater Subbasin Name:	San Gabriel Valley (4-013)
Disadvantaged Community:	Disadvantaged Community
CA Enviroscreen 3 Score:	66-70%
CA Enviroscreen 4 Score:	75-80%
Military DOD Site:	No
Facility Project Subtype:	Not reported
RWQCB Region:	LOS ANGELES RWQCB (REGION 4)
Site History:	Not reported

Click here to access the California GeoTracker records for this facility:

WIP:

Name:	BELWITH INTERNATIONAL LTD.
Address:	18071 Arenth Ave
City,State,Zip:	CITY OF INDUSTRY (CORPORATE NAME INDUSTRY), CA 91748
Region:	4
File Number:	105.0038
File Status:	**Historical**
Staff:	RASTON
Facility Suite:	Not reported

AA134 **CANADA BRAKE SHOE SERVICE CO** **LUST** **S102426025**
NW **17639 ROWLAND ST** **HIST CORTESE** **N/A**
1/4-1/2 **INDUSTRY, CA 91748** **CERS**
0.438 mi.
2311 ft. **Site 1 of 3 in cluster AA**

Relative:
Lower

Actual:
397 ft.

LUST:

Name:	CANADA BRAKE SHOE SERVICE CO
Address:	17639 ROWLAND ST
City,State,Zip:	INDUSTRY, CA 91748
Lead Agency:	LOS ANGELES COUNTY
Case Type:	LUST Cleanup Site
Geo Track:	http://geotracker.waterboards.ca.gov/profile_report.asp?global_id=T0603705292
Global Id:	T0603705292
Latitude:	34.0018113
Longitude:	-117.9212799
Status:	Completed - Case Closed
Status Date:	03/13/1996
Case Worker:	JOA
RB Case Number:	R-16854
Local Agency:	LOS ANGELES COUNTY
File Location:	Not reported
Local Case Number:	Not reported
Potential Media Affect:	Soil
Potential Contaminants of Concern:	Diesel
EPA Region:	9
Coordinate Source:	Google Geocode
Cuf Case:	YES
Quantity Released Gallons:	Not reported
Begin Date:	08/18/1994
Leak Reported Date:	12/21/1994
How Discovered:	Tank Closure
How Discovered Description:	Not reported
Discharge Source:	Not reported
Discharge Cause:	Not reported
Stop Method:	Not reported
Stop Description:	Not reported
No Further Action Date:	03/13/1996
CA Water Watershed Name:	San Gabriel River - Upper San Gabriel (405.20)
Dwr Groundwater Subbasin Name:	San Gabriel Valley (4-013)
Disadvantaged Community:	Not reported
CA Enviroscreen 3 Score:	71-75%
CA Enviroscreen 4 Score:	75-80%
Military DOD Site:	No
Facility Project Subtype:	Not reported
RWQCB Region:	LOS ANGELES RWQCB (REGION 4)
Site History:	Not reported

LUST:

Global Id:	T0603705292
Contact Type:	Local Agency Caseworker - Primary Caseworker
Contact Name:	JOHN AWUJO
Organization Name:	LOS ANGELES COUNTY
Address:	900 S FREMONT AVE
City:	ALHAMBRA
Email:	jawujo@dpw.lacounty.gov
Phone Number:	6264583507

Global Id:	T0603705292
Contact Type:	Regional Board Caseworker

CANADA BRAKE SHOE SERVICE CO (Continued) **S102426025**

Contact Name: YUE RONG
Organization Name: LOS ANGELES RWQCB (REGION 4)
Address: 320 W. 4TH ST., SUITE 200
City: Los Angeles
Email: yrong@waterboards.ca.gov
Phone Number: Not reported

LUST:
Global Id: T0603705292
Action Type: Other
Date: 12/21/1994
Action: Leak Reported

Global Id: T0603705292
Action Type: Other
Date: 12/21/1994
Action: Leak Discovery

Global Id: T0603705292
Action Type: Other
Date: 08/18/1994
Action: Leak Stopped

LUST:
Global Id: T0603705292
Status: Open - Case Begin Date
Status Date: 08/18/1994

Global Id: T0603705292
Status: Completed - Case Closed
Status Date: 03/13/1996

HIST CORTESE:
edr_fname: CANADA BRAKE SHOE SERVICE
edr_fadd1: 17639 ROWLAND
City,State,Zip: INDUSTRY, CA 91749
Region: CORTESE
Facility County Code: 19
Reg By: LTNKA
Reg Id: R-16854

CERS:
Name: CANADA'S BRAKE SHOE SERVICE
Address: 17639 ROWLAND ST.
City,State,Zip: CITY OF INDUSTRY, CA 91748
Site ID: 601875
CERS ID: T10000015552
CERS Description: Cleanup Program Site

Affiliation:
Affiliation Type Desc: Regional Board Caseworker
Entity Name: WELL INVESTIGATION PROGRAM - LOS ANGELES RWQCB (REGION 4)
Entity Title: Not reported
Affiliation Address: 320 W. 4TH ST., SUITE 200
Affiliation City: LOS ANGELES

CANADA BRAKE SHOE SERVICE CO (Continued) **S102426025**

Affiliation State:	CA
Affiliation Country:	Not reported
Affiliation Zip:	Not reported
Affiliation Phone:	,

Name:	CANADA BRAKE SHOE SERVICE CO
Address:	17639 ROWLAND ST
City,State,Zip:	INDUSTRY, CA 91748
Site ID:	215578
CERS ID:	T0603705292
CERS Description:	Leaking Underground Storage Tank Cleanup Site

Affiliation:

Affiliation Type Desc:	Regional Board Caseworker
Entity Name:	YUE RONG - LOS ANGELES RWQCB (REGION 4)
Entity Title:	Not reported
Affiliation Address:	320 W. 4TH ST., SUITE 200
Affiliation City:	Los Angeles
Affiliation State:	CA
Affiliation Country:	Not reported
Affiliation Zip:	Not reported
Affiliation Phone:	,

Affiliation Type Desc:	Local Agency Caseworker
Entity Name:	JOHN AWUJO - LOS ANGELES COUNTY
Entity Title:	Not reported
Affiliation Address:	900 S FREMONT AVE
Affiliation City:	ALHAMBRA
Affiliation State:	CA
Affiliation Country:	Not reported
Affiliation Zip:	Not reported
Affiliation Phone:	6264583507,

AA135 **CANADA BRAKE SHOE SERVICE CO** **LUST** **S103891163**
NW **17639 ROWLAND ST** **Cortese** **N/A**
1/4-1/2 **INDUSTRY, CA 91748**
0.438 mi.
2311 ft. **Site 2 of 3 in cluster AA**

Relative:
Lower

Actual:
397 ft.

LUST REG 4:

Region:	4	
Regional Board:	04	
County:	Los Angeles	
Facility Id:	R-16854	
Status:	Case Closed	
Substance:	Diesel	
Substance Quantity:	Not reported	
Local Case No:	Not reported	
Case Type:	Soil	
Abatement Method Used at the Site:		Excavate and Dispose
Global ID:	T0603705292	
W Global ID:	Not reported	
Staff:	UNK	
Local Agency:	19000	
Cross Street:	ARENTH AVE	
Enforcement Type:	Not reported	

CANADA BRAKE SHOE SERVICE CO (Continued) **S103891163**

Date Leak Discovered:	12/21/1994	
Date Leak First Reported:		12/21/1994
Date Leak Record Entered:	3/25/1996	
Date Confirmation Began:	Not reported	
Date Leak Stopped:	8/18/1994	
Date Case Last Changed on Database:		3/13/1996
Date the Case was Closed:		3/13/1996
How Leak Discovered:	Tank Closure	
How Leak Stopped:	Not reported	
Cause of Leak:	Not reported	
Leak Source:	Not reported	
Operator:	Not reported	
Water System:	Not reported	
Well Name:	Not reported	
Approx. Dist To Production Well (ft):		9126.7876788316174784893748
Source of Cleanup Funding:		Not reported
Preliminary Site Assessment Workplan Submitted:		Not reported
Preliminary Site Assessment Began:		Not reported
Pollution Characterization Began:		Not reported
Remediation Plan Submitted:		Not reported
Remedial Action Underway:		Not reported
Post Remedial Action Monitoring Began:		Not reported
Enforcement Action Date:		Not reported
Historical Max MTBE Date:		Not reported
Hist Max MTBE Conc in Groundwater:		Not reported
Hist Max MTBE Conc in Soil:		Not reported
Significant Interim Remedial Action Taken:		Not reported
GW Qualifier:	Not reported	
Soil Qualifier:	Not reported	
Organization:	Not reported	
Owner Contact:	Not reported	
Responsible Party:	FRANK A. CAHADA	
RP Address:	1842 E 29TH ST, LONG BEACH 90806	
Program:	LUST	
Lat/Long:	34.0019031 / -1	
Local Agency Staff:	Not reported	
Beneficial Use:	Not reported	
Priority:	Not reported	
Cleanup Fund Id:	Not reported	
Suspended:	Not reported	
Assigned Name:	Not reported	
Summary:	Not reported	

CORTESE:

Name:	CANADA BRAKE SHOE SERVICE CO
Address:	17639 ROWLAND ST
City,State,Zip:	INDUSTRY, CA 91748
Region:	CORTESE
Envirostor Id:	Not reported
Global ID:	T0603705292
Site/Facility Type:	LUST CLEANUP SITE
Cleanup Status:	COMPLETED - CASE CLOSED
Status Date:	Not reported
Site Code:	Not reported
Latitude:	Not reported
Longitude:	Not reported
Owner:	Not reported

CANADA BRAKE SHOE SERVICE CO (Continued) **S103891163**

Enf Type:	Not reported
Swat R:	Not reported
Flag:	active
Order No:	Not reported
Waste Discharge System No:	Not reported
Effective Date:	Not reported
Region 2:	Not reported
WID Id:	Not reported
Solid Waste Id No:	Not reported
Waste Management Uit Name:	Not reported
File Name:	Active Open

AA136
NW
1/4-1/2
0.438 mi.
2311 ft.

RAY LOCK MFG INC
17639 ROWLAND ST
CITY OF INDUSTRY, CA 91748

CPS-SLIC **S112966400**
LOS ANGELES CO. HMS **N/A**
HAZNET
HWTS

Site 3 of 3 in cluster AA

Relative:
Lower

Actual:
397 ft.

CPS-SLIC:

Name:	CANADA'S BRAKE SHOE SERVICE
Address:	17639 ROWLAND ST.
City,State,Zip:	CITY OF INDUSTRY, CA 91748
Region:	STATE
Facility Status:	**Completed - Case Closed**
Status Date:	10/18/1996
Global Id:	T10000015552
Lead Agency:	LOS ANGELES RWQCB (REGION 4)
Lead Agency Case Number:	Not reported
Latitude:	34.00392
Longitude:	-117.91914
Case Type:	Cleanup Program Site
Case Worker:	WIP
Local Agency:	Not reported
RB Case Number:	105.0059
File Location:	Not reported
Potential Media Affected:	Not reported
Potential Contaminants of Concern:	Not reported
EPA Region:	9
Coordinate Source:	Not reported
Cuf Case:	NO
Quantity Released Gallons:	Not reported
Begin Date:	01/01/1985
Leak Reported Date:	Not reported
How Discovered:	Not reported
How Discovered Description:	Not reported
Discharge Source:	Not reported
Discharge Cause:	Not reported
Stop Method:	Not reported
Stop Description:	Not reported
No Further Action Date:	10/18/1996
CA Water Watershed Name:	San Gabriel River - Upper San Gabriel (405.20)
Dwr Groundwater Subbasin Name:	San Gabriel Valley (4-013)
Disadvantaged Community:	Disadvantaged Community
CA Enviroscreen 3 Score:	66-70%
CA Enviroscreen 4 Score:	75-80%
Military DOD Site:	No
Facility Project Subtype:	Not reported
RWQCB Region:	LOS ANGELES RWQCB (REGION 4)

RAY LOCK MFG INC (Continued) **S112966400**

Site History: Not reported

Click here to access the California GeoTracker records for this facility:

LOS ANGELES CO. HMS:

Name:	CANADA BRAKE SHOE SERVICE CO
Address:	17639 ROWLAND ST
City,State,Zip:	CITY OF INDUSTRY, CA 91748
Region:	LA
Permit Category:	T
Facility Id:	015499-016854
Facility Type:	0
Facility Status:	Removed
Area:	6H
Permit Number:	000104898
Permit Status:	Removed

HAZNET:

Name:	RAY LOCK MFG INC
Address:	17639 ROWLAND ST
Address 2:	Not reported
City,State,Zip:	CITY OF INDUSTRY, CA 917481120
Contact:	PAT JOLLEY
Telephone:	7703172375
Mailing Name:	Not reported
Mailing Address:	17639 ROWLAND ST
Year:	2007
Gepaid:	CAC002624450
TSD EPA ID:	TXD077603371
CA Waste Code:	212 - Oxygenated solvents (acetone, butanol, ethyl acetate, etc.)
Disposal Method:	H061 - Fuel Blending Prior To Energy Recovery At Another Site
Tons:	0.1

Additional Info:

Year:	2007
Gen EPA ID:	CAC002624450
Shipment Date:	20071214
Creation Date:	5/15/2008 18:30:08
Receipt Date:	20071226
Manifest ID:	000163600SKS
Trans EPA ID:	TXR000050930
Trans Name:	SAFETY-KLEEN SYSTEMS INC
Trans 2 EPA ID:	OKD981588791
Trans 2 Name:	TRIAD TRANSPORT INC
TSDF EPA ID:	TXD077603371
Trans Name:	SAFETY-KLEEN SYSTEMS INC
TSDF Alt EPA ID:	Not reported
TSDF Alt Name:	Not reported
Waste Code Description:	212 - Oxygenated solvents (acetone, butanol, ethyl acetate, etc.
RCRA Code:	F005
Meth Code:	H061 - Fuel Blending Prior To Energy Recovery At Another Site
Quantity Tons:	0.1
Waste Quantity:	200

RAY LOCK MFG INC (Continued) **S112966400**

Quantity Unit:	P
Additional Code 1:	F003
Additional Code 2:	D035
Additional Code 3:	D001
Additional Code 4:	Not reported
Additional Code 5:	Not reported

HWTS:

Name:	RAY LOCK MFG INC
Address:	17639 ROWLAND ST
Address 2:	Not reported
City,State,Zip:	CITY OF INDUSTRY, CA 91748
EPA ID:	CAC002624450
Inactive Date:	05/29/2008
Create Date:	11/30/2007
Last Act Date:	Not reported
Mailing Name:	Not reported
Mailing Address:	17639 ROWLAND ST
Mailing Address 2:	Not reported
Mailing City,State,Zip:	CITY OF INDUSTRY, CA 917481120
Owner Name:	RAY LOCK MFG INC
Owner Address:	17639 ROWLAND ST
Owner Address 2:	Not reported
Owner City,State,Zip:	CITY OF INDUSTRY, CA 917481120
Contact Name:	PAT JOLLEY
Contact Address:	17639 ROWLAND ST
Contact Address 2:	Not reported
City,State,Zip:	CITY OF INDUSTRY, CA 917481120
Facility Status:	Inactive
Facility Type:	TEMPORARY
Category:	STATE
Latitude:	34.00168
Longitude:	-117.919465

AB137 **AIR PRODUCTS & CHEMICALS, INC.** **ENVIROSTOR** **S102423761**
NNW **17801 ARENTH AVENUE** **LUST** **N/A**
1/4-1/2 **CITY OF INDUSTRY, CA 91748** **CPS-SLIC**
0.442 mi. **EMI**
2334 ft. **Site 1 of 2 in cluster AB** **HIST CORTESE**
LOS ANGELES CO. HMS
Relative: **LA Co. Site Mitigation**
Lower **CERS**
Actual:
375 ft.

ENVIROSTOR:

Name:	AIR PRODUCTS & CHEMICALS, INC.
Address:	17801 ARENTH AVENUE
City,State,Zip:	CITY OF INDUSTRY, CA 91748
Facility ID:	71002459
Status:	Refer: Other Agency
Status Date:	Not reported
Site Code:	Not reported
Site Type:	Tiered Permit
Site Type Detailed:	Tiered Permit
Acres:	Not reported
NPL:	NO
Regulatory Agencies:	NONE SPECIFIED
Lead Agency:	NONE SPECIFIED

AIR PRODUCTS & CHEMICALS, INC. (Continued) **S102423761**

Program Manager:	Not reported
Supervisor:	Not reported
Division Branch:	Cleanup Chatsworth
Assembly:	57
Senate:	22
Special Program:	Not reported
Restricted Use:	NO
Site Mgmt Req:	NONE SPECIFIED
Funding:	Not reported
Latitude:	34.00533
Longitude:	-117.9151
APN:	NONE SPECIFIED
Past Use:	NONE SPECIFIED
Potential COC:	NONE SPECIFIED
Confirmed COC:	NONE SPECIFIED
Potential Description:	NONE SPECIFIED
Alias Name:	CAD053872156
Alias Type:	EPA Identification Number
Alias Name:	71002459
Alias Type:	Envirostor ID Number

Completed Info:

Completed Area Name:	Not reported
Completed Sub Area Name:	Not reported
Completed Document Type:	Not reported
Completed Date:	Not reported
Comments:	Not reported
Future Area Name:	Not reported
Future Sub Area Name:	Not reported
Future Document Type:	Not reported
Future Due Date:	Not reported
Schedule Area Name:	Not reported
Schedule Sub Area Name:	Not reported
Schedule Document Type:	Not reported
Schedule Due Date:	Not reported
Schedule Revised Date:	Not reported

LUST:

Name:	AIR PRODUCTS AND CHEMICALS INC
Address:	17801 ARENTH AVE
City,State,Zip:	INDUSTRY, CA 91748
Lead Agency:	LOS ANGELES RWQCB (REGION 4)
Case Type:	LUST Cleanup Site
Geo Track:	http://geotracker.waterboards.ca.gov/profile_report.asp?global_id=T0603702634
Global Id:	T0603702634
Latitude:	34.00528
Longitude:	-117.916242
Status:	Completed - Case Closed
Status Date:	07/30/1996
Case Worker:	YR
RB Case Number:	917480052
Local Agency:	LOS ANGELES COUNTY
File Location:	Not reported
Local Case Number:	Not reported
Potential Media Affect:	Aquifer used for drinking water supply
Potential Contaminants of Concern:	* Solvents

AIR PRODUCTS & CHEMICALS, INC. (Continued) **S102423761**

EPA Region:	9
Coordinate Source:	* Historical Geocode - Exact Address Match
Cuf Case:	NO
Quantity Released Gallons:	Not reported
Begin Date:	07/13/1990
Leak Reported Date:	07/13/1990
How Discovered:	Not reported
How Discovered Description:	Not reported
Discharge Source:	Other
Discharge Cause:	Unknown
Stop Method:	Not reported
Stop Description:	Not reported
No Further Action Date:	07/30/1996
CA Water Watershed Name:	San Gabriel River - Upper San Gabriel (405.20)
Dwr Groundwater Subbasin Name:	San Gabriel Valley (4-013)
Disadvantaged Community:	Not reported
CA Enviroscreen 3 Score:	71-75%
CA Enviroscreen 4 Score:	75-80%
Military DOD Site:	No
Facility Project Subtype:	Not reported
RWQCB Region:	LOS ANGELES RWQCB (REGION 4)
Site History:	Not reported

LUST:

Global Id:	T0603702634
Contact Type:	Local Agency Caseworker
Contact Name:	JOHN AWUJO
Organization Name:	LOS ANGELES COUNTY
Address:	900 S FREMONT AVE
City:	ALHAMBRA
Email:	jawujo@dpw.lacounty.gov
Phone Number:	6264583507

Global Id:	T0603702634
Contact Type:	Regional Board Caseworker - Primary Caseworker
Contact Name:	YUE RONG
Organization Name:	LOS ANGELES RWQCB (REGION 4)
Address:	320 W. 4TH ST., SUITE 200
City:	Los Angeles
Email:	yrong@waterboards.ca.gov
Phone Number:	Not reported

LUST:

Global Id:	T0603702634
Action Type:	ENFORCEMENT
Date:	07/30/1996
Action:	Closure/No Further Action Letter

Global Id:	T0603702634
Action Type:	Other
Date:	07/13/1990
Action:	Leak Reported

LUST:

Global Id:	T0603702634
Status:	Open - Case Begin Date
Status Date:	07/13/1990

AIR PRODUCTS & CHEMICALS, INC. (Continued) **S102423761**

Global Id:	T0603702634
Status:	Open - Site Assessment
Status Date:	08/30/1990

Global Id:	T0603702634
Status:	Completed - Case Closed
Status Date:	07/30/1996

Name:	AIR PRODUCTS & CHEMICALS
Address:	17801 ARENTH AVE
City,State,Zip:	INDUSTRY, CA 91748
Lead Agency:	LOS ANGELES RWQCB (REGION 4)
Case Type:	LUST Cleanup Site
Geo Track:	http://geotracker.waterboards.ca.gov/profile_report.asp?global_id=T0603792962
Global Id:	T0603792962
Latitude:	34.0134
Longitude:	-117.921535
Status:	Completed - Case Closed
Status Date:	10/01/2013
Case Worker:	NC
RB Case Number:	917480052A
Local Agency:	LOS ANGELES COUNTY
File Location:	Regional Board
Local Case Number:	04726-04904
Potential Media Affect:	Aquifer used for drinking water supply
Potential Contaminants of Concern:	Tetrachloroethylene (PCE)
EPA Region:	9
Coordinate Source:	* Historical Geocode - Exact Address Match
Cuf Case:	NO
Quantity Released Gallons:	Not reported
Begin Date:	03/09/1999
Leak Reported Date:	03/16/1999
How Discovered:	Nuisance Conditions
How Discovered Description:	Not reported
Discharge Source:	Not reported
Discharge Cause:	Not reported
Stop Method:	Not reported
Stop Description:	Not reported
No Further Action Date:	10/01/2013
CA Water Watershed Name:	San Gabriel River - Upper San Gabriel (405.20)
Dwr Groundwater Subbasin Name:	Not reported
Disadvantaged Community:	Not reported
CA Enviroscreen 3 Score:	86-90%
CA Enviroscreen 4 Score:	70-75%
Military DOD Site:	No
Facility Project Subtype:	Not reported
RWQCB Region:	LOS ANGELES RWQCB (REGION 4)
Site History:	Not reported

LUST:

Global Id:	T0603792962
Contact Type:	Local Agency Caseworker
Contact Name:	JOHN AWUJO
Organization Name:	LOS ANGELES COUNTY
Address:	900 S FREMONT AVE
City:	ALHAMBRA
Email:	jawujo@dpw.lacounty.gov

AIR PRODUCTS & CHEMICALS, INC. (Continued) **S102423761**

Phone Number: 6264583507

Global Id: T0603792962
Contact Type: Regional Board Caseworker - Primary Caseworker
Contact Name: NOMAN CHOWDHURY
Organization Name: LOS ANGELES RWQCB (REGION 4)
Address: 320 WEST 4TH STREET, SUITE 200
City: LOS ANGELES
Email: noman.chowdhury@waterboards.ca.gov
Phone Number: 2135766704

LUST:
Global Id: T0603792962
Action Type: ENFORCEMENT
Date: 10/01/2013
Action: Closure/No Further Action Letter

Global Id: T0603792962
Action Type: ENFORCEMENT
Date: 06/15/2009
Action: Staff Letter

Global Id: T0603792962
Action Type: Other
Date: 03/16/1999
Action: Leak Reported

Global Id: T0603792962
Action Type: ENFORCEMENT
Date: 09/16/2008
Action: Notice to Comply

Global Id: T0603792962
Action Type: Other
Date: 03/09/1999
Action: Leak Discovery

LUST:
Global Id: T0603792962
Status: Open - Case Begin Date
Status Date: 03/09/1999

Global Id: T0603792962
Status: Open - Site Assessment
Status Date: 03/16/1999

Global Id: T0603792962
Status: Completed - Case Closed
Status Date: 10/01/2013

Global Id: T0603792962
Status: Open - Eligible for Closure
Status Date: 10/01/2013

AIR PRODUCTS & CHEMICALS, INC. (Continued) **S102423761**

CPS-SLIC:

Name:	AIR PRODUCTS AND CHEMICALS, INC.
Address:	17801 ARENTH AVE.
City,State,Zip:	CITY OF INDUSTRY, CA 91748
Region:	STATE
Facility Status:	**Completed - Case Closed**
Status Date:	05/29/1995
Global Id:	T10000015517
Lead Agency:	LOS ANGELES RWQCB (REGION 4)
Lead Agency Case Number:	Not reported
Latitude:	34.00532
Longitude:	-117.91511
Case Type:	Cleanup Program Site
Case Worker:	WIP
Local Agency:	Not reported
RB Case Number:	105.0012
File Location:	Not reported
Potential Media Affected:	Not reported
Potential Contaminants of Concern:	Not reported
EPA Region:	9
Coordinate Source:	Not reported
Cuf Case:	NO
Quantity Released Gallons:	Not reported
Begin Date:	01/01/1985
Leak Reported Date:	Not reported
How Discovered:	Not reported
How Discovered Description:	Not reported
Discharge Source:	Not reported
Discharge Cause:	Not reported
Stop Method:	Not reported
Stop Description:	Not reported
No Further Action Date:	05/29/1995
CA Water Watershed Name:	San Gabriel River - Upper San Gabriel (405.20)
Dwr Groundwater Subbasin Name:	San Gabriel Valley (4-013)
Disadvantaged Community:	Disadvantaged Community
CA Enviroscreen 3 Score:	66-70%
CA Enviroscreen 4 Score:	75-80%
Military DOD Site:	No
Facility Project Subtype:	Not reported
RWQCB Region:	LOS ANGELES RWQCB (REGION 4)
Site History:	Not reported

Click here to access the California GeoTracker records for this facility:

EMI:

Name:	AIR PRODUCTS & CHEMICALS INC
Address:	17801 ARENTH AV
City,State,Zip:	INDUSTRY, CA 91748
Year:	1990
County Code:	19
Air Basin:	SC
Facility ID:	13975
Air District Name:	SC
SIC Code:	2891
Air District Name:	SOUTH COAST AQMD
Community Health Air Pollution Info System:	Not reported

AIR PRODUCTS & CHEMICALS, INC. (Continued) **S102423761**

Consolidated Emission Reporting Rule:	Not reported
Total Organic Hydrocarbon Gases Tons/Yr:	4
Reactive Organic Gases Tons/Yr:	3
Carbon Monoxide Emissions Tons/Yr:	0
NOX - Oxides of Nitrogen Tons/Yr:	0
SOX - Oxides of Sulphur Tons/Yr:	0
Particulate Matter Tons/Yr:	0
Part. Matter 10 Micrometers and Smllr Tons/Yr:	0

Name:	AIR PRODUCTS & CHEMICALS INC
Address:	17801 ARENTH AV
City,State,Zip:	INDUSTRY, CA 91748
Year:	1993
County Code:	19
Air Basin:	SC
Facility ID:	13975
Air District Name:	SC
SIC Code:	2891
Air District Name:	SOUTH COAST AQMD
Community Health Air Pollution Info System:	Not reported
Consolidated Emission Reporting Rule:	Not reported
Total Organic Hydrocarbon Gases Tons/Yr:	7
Reactive Organic Gases Tons/Yr:	4
Carbon Monoxide Emissions Tons/Yr:	0
NOX - Oxides of Nitrogen Tons/Yr:	0
SOX - Oxides of Sulphur Tons/Yr:	0
Particulate Matter Tons/Yr:	0
Part. Matter 10 Micrometers and Smllr Tons/Yr:	0

Name:	AIR PRODUCTS & CHEMICALS INC
Address:	17801 ARENTH AV
City,State,Zip:	INDUSTRY, CA 91748
Year:	1995
County Code:	19
Air Basin:	SC
Facility ID:	13975
Air District Name:	SC
SIC Code:	2891
Air District Name:	SOUTH COAST AQMD
Community Health Air Pollution Info System:	Not reported
Consolidated Emission Reporting Rule:	Not reported
Total Organic Hydrocarbon Gases Tons/Yr:	7
Reactive Organic Gases Tons/Yr:	4
Carbon Monoxide Emissions Tons/Yr:	0
NOX - Oxides of Nitrogen Tons/Yr:	0
SOX - Oxides of Sulphur Tons/Yr:	0
Particulate Matter Tons/Yr:	0
Part. Matter 10 Micrometers and Smllr Tons/Yr:	0

Name:	AIR PRODUCTS & CHEMICALS INC
Address:	17801 ARENTH AVE
City,State,Zip:	INDUSTRY, CA 91748
Year:	1996
County Code:	19
Air Basin:	SC
Facility ID:	13975
Air District Name:	SC

AIR PRODUCTS & CHEMICALS, INC. (Continued) **S102423761**

SIC Code:	2891
Air District Name:	SOUTH COAST AQMD
Community Health Air Pollution Info System:	Not reported
Consolidated Emission Reporting Rule:	Not reported
Total Organic Hydrocarbon Gases Tons/Yr:	4
Reactive Organic Gases Tons/Yr:	3
Carbon Monoxide Emissions Tons/Yr:	0
NOX - Oxides of Nitrogen Tons/Yr:	1
SOX - Oxides of Sulphur Tons/Yr:	0
Particulate Matter Tons/Yr:	0
Part. Matter 10 Micrometers and Smllr Tons/Yr:	0

Name:	AIR PRODUCTS POLYMERS LP
Address:	17801 ARENTH AV
City,State,Zip:	INDUSTRY, CA 91748
Year:	1997
County Code:	19
Air Basin:	SC
Facility ID:	13975
Air District Name:	SC
SIC Code:	2821
Air District Name:	SOUTH COAST AQMD
Community Health Air Pollution Info System:	Not reported
Consolidated Emission Reporting Rule:	Not reported
Total Organic Hydrocarbon Gases Tons/Yr:	1
Reactive Organic Gases Tons/Yr:	1
Carbon Monoxide Emissions Tons/Yr:	0
NOX - Oxides of Nitrogen Tons/Yr:	1
SOX - Oxides of Sulphur Tons/Yr:	0
Particulate Matter Tons/Yr:	0
Part. Matter 10 Micrometers and Smllr Tons/Yr:	0

Name:	AIR PRODUCTS POLYMERS LP
Address:	17801 ARENTH AV
City,State,Zip:	INDUSTRY, CA 91748
Year:	1998
County Code:	19
Air Basin:	SC
Facility ID:	13975
Air District Name:	SC
SIC Code:	2821
Air District Name:	SOUTH COAST AQMD
Community Health Air Pollution Info System:	Not reported
Consolidated Emission Reporting Rule:	Not reported
Total Organic Hydrocarbon Gases Tons/Yr:	1
Reactive Organic Gases Tons/Yr:	1
Carbon Monoxide Emissions Tons/Yr:	0
NOX - Oxides of Nitrogen Tons/Yr:	1
SOX - Oxides of Sulphur Tons/Yr:	0
Particulate Matter Tons/Yr:	0
Part. Matter 10 Micrometers and Smllr Tons/Yr:	0

Name:	AIR PRODUCTS POLYMERS LP
Address:	17801 ARENTH AV
City,State,Zip:	INDUSTRY, CA 91748
Year:	1999
County Code:	19

AIR PRODUCTS & CHEMICALS, INC. (Continued) **S102423761**

Air Basin:	SC
Facility ID:	13975
Air District Name:	SC
SIC Code:	2821
Air District Name:	SOUTH COAST AQMD
Community Health Air Pollution Info System:	Not reported
Consolidated Emission Reporting Rule:	Not reported
Total Organic Hydrocarbon Gases Tons/Yr:	1
Reactive Organic Gases Tons/Yr:	1
Carbon Monoxide Emissions Tons/Yr:	0
NOX - Oxides of Nitrogen Tons/Yr:	1
SOX - Oxides of Sulphur Tons/Yr:	0
Particulate Matter Tons/Yr:	0
Part. Matter 10 Micrometers and Smllr Tons/Yr:	0

Name:	AIR PRODUCTS POLYMERS LP
Address:	17801 ARENTH AV
City,State,Zip:	INDUSTRY, CA 91748
Year:	2000
County Code:	19
Air Basin:	SC
Facility ID:	13975
Air District Name:	SC
SIC Code:	2821
Air District Name:	SOUTH COAST AQMD
Community Health Air Pollution Info System:	Not reported
Consolidated Emission Reporting Rule:	Not reported
Total Organic Hydrocarbon Gases Tons/Yr:	1
Reactive Organic Gases Tons/Yr:	1
Carbon Monoxide Emissions Tons/Yr:	0
NOX - Oxides of Nitrogen Tons/Yr:	1
SOX - Oxides of Sulphur Tons/Yr:	0
Particulate Matter Tons/Yr:	0
Part. Matter 10 Micrometers and Smllr Tons/Yr:	0

Name:	AIR PRODUCTS POLYMERS LP
Address:	17801 ARENTH AV
City,State,Zip:	INDUSTRY, CA 91748
Year:	2001
County Code:	19
Air Basin:	SC
Facility ID:	13975
Air District Name:	SC
SIC Code:	2821
Air District Name:	SOUTH COAST AQMD
Community Health Air Pollution Info System:	Not reported
Consolidated Emission Reporting Rule:	Not reported
Total Organic Hydrocarbon Gases Tons/Yr:	1
Reactive Organic Gases Tons/Yr:	1
Carbon Monoxide Emissions Tons/Yr:	0
NOX - Oxides of Nitrogen Tons/Yr:	1
SOX - Oxides of Sulphur Tons/Yr:	0
Particulate Matter Tons/Yr:	0
Part. Matter 10 Micrometers and Smllr Tons/Yr:	0

HIST CORTESE:
edr_fname: AIR PRODUCTS & CHEMICALS

AIR PRODUCTS & CHEMICALS, INC. (Continued) **S102423761**

edr_fadd1: 17801 ARENTH
City,State,Zip: INDUSTRY, CA 91748
Region: CORTESE
Facility County Code: 19
Reg By: LTNKA
Reg Id: R-04907

edr_fname: AIR PRODUCTS AND CHEMICAL
edr_fadd1: 17801 ARENTH
City,State,Zip: INDUSTRY, CA 91748
Region: CORTESE
Facility County Code: 19
Reg By: LTNKA
Reg Id: 917480052

LOS ANGELES CO. HMS:
Name: AIR PRODUCTS & CHEMICALS INC
Address: 17801 ARENTH AVE
City,State,Zip: CITY OF INDUSTRY, CA 91748
Region: LA
Permit Category: I
Facility Id: 004726-038957
Facility Type: 01
Facility Status: Removed
Area: 6H
Permit Number: 000378376
Permit Status: Removed

LA Co. Site Mitigation:
Name: APCI-CITY OF INDUSTRY FACILITY/AIR PRODUCTS AND CH
Address: 17801 ARENTH AVE
City,State,Zip: INDUSTRY, CA 91748
Facility ID: Not reported
Status: Not reported
Site ID: SD0000449
Jurisdiction: County
Case ID: RO0001450
Abated: Yes
Assigned To: Richard Clark
Entered Date: 10/12/2011
Abated Date: Not reported

CERS:
Name: AIR PRODUCTS AND CHEMICALS, INC.
Address: 17801 ARENTH AVE.
City,State,Zip: CITY OF INDUSTRY, CA 91748
Site ID: 601228
CERS ID: T10000015517
CERS Description: Cleanup Program Site

Affiliation:
Affiliation Type Desc: Regional Board Caseworker
Entity Name: WELL INVESTIGATION PROGRAM - LOS ANGELES RWQCB (REGION 4)
Entity Title: Not reported
Affiliation Address: 320 W. 4TH ST., SUITE 200
Affiliation City: LOS ANGELES

AIR PRODUCTS & CHEMICALS, INC. (Continued) **S102423761**

Affiliation State:	CA
Affiliation Country:	Not reported
Affiliation Zip:	Not reported
Affiliation Phone:	,

Name:	AIR PRODUCTS POLYMERS LP
Address:	17801 ARENTH AVENUE
City,State,Zip:	ROWLAND HEIGHTS, CA 91748
Site ID:	450044
CERS ID:	110002425849
CERS Description:	US EPA Air Emission Inventory System (EIS)

Affiliation:

Affiliation Type Desc:	Environmental Contact
Entity Name:	MICHAEL J SPIVEY
Entity Title:	AREA PLANT MANAGER
Affiliation Address:	Not reported
Affiliation City:	Not reported
Affiliation State:	Not reported
Affiliation Country:	Not reported
Affiliation Zip:	Not reported
Affiliation Phone:	,

Affiliation Type Desc:	Environmental Contact
Entity Name:	TAMMERA D FILLERUP
Entity Title:	EHS MANAGER
Affiliation Address:	Not reported
Affiliation City:	Not reported
Affiliation State:	Not reported
Affiliation Country:	Not reported
Affiliation Zip:	Not reported
Affiliation Phone:	,

Affiliation Type Desc:	Local Agency Caseworker
Entity Name:	JOHN AWUJO LOS ANGELES CNTY
Entity Title:	Not reported
Affiliation Address:	900 S FREMONT AVE
Affiliation City:	ALHAMBRA
Affiliation State:	Not reported
Affiliation Country:	Not reported
Affiliation Zip:	Not reported
Affiliation Phone:	,

Affiliation Type Desc:	Public Contact
Entity Name:	CHRISTOPHER MC WILLIAMS
Entity Title:	Not reported
Affiliation Address:	Not reported
Affiliation City:	Not reported
Affiliation State:	Not reported
Affiliation Country:	Not reported
Affiliation Zip:	Not reported
Affiliation Phone:	,

Affiliation Type Desc:	Regional Board Caseworker
Entity Name:	YUE RONG LOS ANGELES RWQCB REGN 4TH
Entity Title:	Not reported
Affiliation Address:	320 W 4TH ST NA SUITE 200

AIR PRODUCTS & CHEMICALS, INC. (Continued) **S102423761**

Affiliation City:	LOSANGELES
Affiliation State:	Not reported
Affiliation Country:	Not reported
Affiliation Zip:	Not reported
Affiliation Phone:	,

Name:	AIR PRODUCTS AND CHEMICALS INC
Address:	17801 ARENTH AVE
City,State,Zip:	INDUSTRY, CA 91748
Site ID:	248483
CERS ID:	T0603702634
CERS Description:	Leaking Underground Storage Tank Cleanup Site

Affiliation:

Affiliation Type Desc:	Local Agency Caseworker
Entity Name:	JOHN AWUJO - LOS ANGELES COUNTY
Entity Title:	Not reported
Affiliation Address:	900 S FREMONT AVE
Affiliation City:	ALHAMBRA
Affiliation State:	CA
Affiliation Country:	Not reported
Affiliation Zip:	Not reported
Affiliation Phone:	6264583507,

Affiliation Type Desc:	Regional Board Caseworker
Entity Name:	YUE RONG - LOS ANGELES RWQCB (REGION 4)
Entity Title:	Not reported
Affiliation Address:	320 W. 4TH ST., SUITE 200
Affiliation City:	Los Angeles
Affiliation State:	CA
Affiliation Country:	Not reported
Affiliation Zip:	Not reported
Affiliation Phone:	,

Name:	AIR PRODUCTS & CHEMICALS
Address:	17801 ARENTH AVE
City,State,Zip:	INDUSTRY, CA 91748
Site ID:	245479
CERS ID:	T0603792962
CERS Description:	Leaking Underground Storage Tank Cleanup Site

Affiliation:

Affiliation Type Desc:	Regional Board Caseworker
Entity Name:	NOMAN CHOWDHURY - LOS ANGELES RWQCB (REGION 4)
Entity Title:	Not reported
Affiliation Address:	320 WEST 4TH STREET, SUITE 200
Affiliation City:	LOS ANGELES
Affiliation State:	CA
Affiliation Country:	Not reported
Affiliation Zip:	Not reported
Affiliation Phone:	2135766704,

Affiliation Type Desc:	Local Agency Caseworker
Entity Name:	JOHN AWUJO - LOS ANGELES COUNTY
Entity Title:	Not reported
Affiliation Address:	900 S FREMONT AVE

AIR PRODUCTS & CHEMICALS, INC. (Continued) **S102423761**

Affiliation City:	ALHAMBRA
Affiliation State:	CA
Affiliation Country:	Not reported
Affiliation Zip:	Not reported
Affiliation Phone:	6264583507,

AB138 **AIR PRODUCTS AND CHEMICALS INC** **LUST** **S102628937**
NNW **17801 ARENTH AVE** **Cortese** **N/A**
1/4-1/2 **INDUSTRY, CA 91748** **LOS ANGELES CO. HMS**
0.442 mi.
2334 ft. **Site 2 of 2 in cluster AB**

Relative:
Lower

Actual:
375 ft.

LUST REG 4:

Region:	4	
Regional Board:	04	
County:	Los Angeles	
Facility Id:	917480052	
Status:	Case Closed	
Substance:	Solvents	
Substance Quantity:	Not reported	
Local Case No:	Not reported	
Case Type:	Groundwater	
Abatement Method Used at the Site:		Not reported
Global ID:	T0603702634	
W Global ID:	Not reported	
Staff:	UNK	
Local Agency:	19000	
Cross Street:	Not reported	
Enforcement Type:	Not reported	
Date Leak Discovered:	Not reported	
Date Leak First Reported:		7/13/1990
Date Leak Record Entered:	6/3/1988	
Date Confirmation Began:	Not reported	
Date Leak Stopped:	Not reported	
Date Case Last Changed on Database:		9/6/1996
Date the Case was Closed:		7/30/1996
How Leak Discovered:	Not reported	
How Leak Stopped:	Not reported	
Cause of Leak:	UNK	
Leak Source:	UNK	
Operator:	Not reported	
Water System:	Not reported	
Well Name:	Not reported	
Approx. Dist To Production Well (ft):		11454.384559179255409371251928
Source of Cleanup Funding:		UNK
Preliminary Site Assessment Workplan Submitted:		Not reported
Preliminary Site Assessment Began:		8/30/1990
Pollution Characterization Began:		Not reported
Remediation Plan Submitted:		Not reported
Remedial Action Underway:		Not reported
Post Remedial Action Monitoring Began:		Not reported
Enforcement Action Date:		Not reported
Historical Max MTBE Date:		Not reported
Hist Max MTBE Conc in Groundwater:		Not reported
Hist Max MTBE Conc in Soil:		Not reported
Significant Interim Remedial Action Taken:		Not reported
GW Qualifier:	Not reported	

AIR PRODUCTS AND CHEMICALS INC (Continued) **S102628937**

Soil Qualifier:	Not reported
Organization:	Not reported
Owner Contact:	Not reported
Responsible Party:	AIR PRODUCTS AND CHEMICAL
RP Address:	17801 ARENTH AVE, CITY INDUSTRY CA 91748
Program:	LUST
Lat/Long:	34.00528 / -1
Local Agency Staff:	Not reported
Beneficial Use:	Not reported
Priority:	Not reported
Cleanup Fund Id:	Not reported
Suspended:	Not reported
Assigned Name:	Not reported
Summary:	Not reported

Region:	4
Regional Board:	04
County:	Los Angeles
Facility Id:	907480052A
Status:	Leak being confirmed
Substance:	Perchlorethylene
Substance Quantity:	Not reported
Local Case No:	Not reported
Case Type:	Groundwater
Abatement Method Used at the Site:	Not reported
Global ID:	T0603792962
W Global ID:	Not reported
Staff:	UNK
Local Agency:	19000
Cross Street:	AZUSA AVE
Enforcement Type:	Not reported
Date Leak Discovered:	3/9/1999
Date Leak First Reported:	3/16/1999
Date Leak Record Entered:	Not reported
Date Confirmation Began:	3/16/1999
Date Leak Stopped:	Not reported
Date Case Last Changed on Database:	3/16/1999
Date the Case was Closed:	Not reported
How Leak Discovered:	Nuisance Conditions
How Leak Stopped:	Not reported
Cause of Leak:	Not reported
Leak Source:	Not reported
Operator:	Not reported
Water System:	Not reported
Well Name:	Not reported
Approx. Dist To Production Well (ft):	8092.284008319242904200161747
Source of Cleanup Funding:	Not reported
Preliminary Site Assessment Workplan Submitted:	Not reported
Preliminary Site Assessment Began:	Not reported
Pollution Characterization Began:	Not reported
Remediation Plan Submitted:	Not reported
Remedial Action Underway:	Not reported
Post Remedial Action Monitoring Began:	Not reported
Enforcement Action Date:	Not reported
Historical Max MTBE Date:	Not reported
Hist Max MTBE Conc in Groundwater:	Not reported
Hist Max MTBE Conc in Soil:	Not reported

AIR PRODUCTS AND CHEMICALS INC (Continued) **S102628937**

Significant Interim Remedial Action Taken: Not reported
GW Qualifier: Not reported
Soil Qualifier: Not reported
Organization: Not reported
Owner Contact: Not reported
Responsible Party: AIR PRODUCTS & CHEMICALS
RP Address: 17801 ARENTH AVE., INDUSTRY, CA 91748
Program: LUST
Lat/Long: 34.0134 / -1
Local Agency Staff: Not reported
Beneficial Use: Not reported
Priority: Not reported
Cleanup Fund Id: Not reported
Suspended: Not reported
Assigned Name: Not reported
Summary: MTBE 6200 UG/L, PCE 36UG/L, TCE 12UG/L IN GW WELL B-2; MTBE 6800 UG/L, PCE 40UG/L, TCE 3.8UG/L IN GW WELL B-1; SAME AS CASE R-04907

CORTESE:
Name: AIR PRODUCTS & CHEMICALS
Address: 17801 ARENTH AVE
City,State,Zip: INDUSTRY, CA 91748
Region: CORTESE
Envirostor Id: Not reported
Global ID: T0603792962
Site/Facility Type: LUST CLEANUP SITE
Cleanup Status: COMPLETED - CASE CLOSED
Status Date: Not reported
Site Code: Not reported
Latitude: Not reported
Longitude: Not reported
Owner: Not reported
Enf Type: Not reported
Swat R: Not reported
Flag: active
Order No: Not reported
Waste Discharge System No: Not reported
Effective Date: Not reported
Region 2: Not reported
WID Id: Not reported
Solid Waste Id No: Not reported
Waste Management Uit Name: Not reported
File Name: Active Open

Name: AIR PRODUCTS AND CHEMICALS INC
Address: 17801 ARENTH AVE
City,State,Zip: INDUSTRY, CA 91748
Region: CORTESE
Envirostor Id: Not reported
Global ID: T0603702634
Site/Facility Type: LUST CLEANUP SITE
Cleanup Status: COMPLETED - CASE CLOSED
Status Date: Not reported
Site Code: Not reported
Latitude: Not reported
Longitude: Not reported
Owner: Not reported

AIR PRODUCTS AND CHEMICALS INC (Continued) **S102628937**

Enf Type:	Not reported
Swat R:	Not reported
Flag:	active
Order No:	Not reported
Waste Discharge System No:	Not reported
Effective Date:	Not reported
Region 2:	Not reported
WID Id:	Not reported
Solid Waste Id No:	Not reported
Waste Management Uit Name:	Not reported
File Name:	Active Open

LOS ANGELES CO. HMS:

Name:	AIR PRODUCTS & CHEMICALS INC
Address:	17801 ARENTH AVE
City,State,Zip:	CITY OF INDUSTRY, CA 91748
Region:	LA
Permit Category:	Not reported
Facility Id:	004726-I04907
Facility Type:	Not reported
Facility Status:	OPEN
Area:	6H
Permit Number:	Not reported
Permit Status:	Not reported

Name:	AIR PRODUCTS & CHEMICALS INC
Address:	17801 ARENTH AVE
City,State,Zip:	CITY OF INDUSTRY, CA 91748
Region:	LA
Permit Category:	T
Facility Id:	004726-004907
Facility Type:	0
Facility Status:	Removed
Area:	6H
Permit Number:	00004668T
Permit Status:	Removed

139
ESE
1/4-1/2
0.471 mi.
2488 ft.

HYDROTECH COMPANY
18400 E MOHR AVE
CITY OF INDUSTRY (CORPORATE NA, CA 91749

CPS-SLIC **S106484485**
WIP **N/A**
CERS

Relative:
Higher

Actual:
436 ft.

CPS-SLIC:

Name:	HYDROTECH COMPANY
Address:	18400 E. MOHR AVE.
City,State,Zip:	CITY OF INDUSTRY, CA 91749
Region:	STATE
Facility Status:	**Completed - Case Closed**
Status Date:	12/19/2014
Global Id:	SL603798662
Lead Agency:	LOS ANGELES RWQCB (REGION 4)
Lead Agency Case Number:	Not reported
Latitude:	33.99534
Longitude:	-117.903467
Case Type:	Cleanup Program Site
Case Worker:	Not reported

HYDROTECH COMPANY (Continued) **S106484485**

Local Agency:	Not reported
RB Case Number:	105.0124
File Location:	Not reported
Potential Media Affected:	Aquifer used for drinking water supply
Potential Contaminants of Concern:	Not reported
EPA Region:	9
Coordinate Source:	Manual Entry on Screens
Cuf Case:	NO
Quantity Released Gallons:	Not reported
Begin Date:	01/22/1988
Leak Reported Date:	01/02/1965
How Discovered:	Not reported
How Discovered Description:	Not reported
Discharge Source:	Not reported
Discharge Cause:	Not reported
Stop Method:	Not reported
Stop Description:	Not reported
No Further Action Date:	12/19/2014
CA Water Watershed Name:	San Gabriel River - Upper San Gabriel (405.20)
Dwr Groundwater Subbasin Name:	San Gabriel Valley (4-013)
Disadvantaged Community:	Not reported
CA Enviroscreen 3 Score:	71-75%
CA Enviroscreen 4 Score:	75-80%
Military DOD Site:	No
Facility Project Subtype:	Not reported
RWQCB Region:	LOS ANGELES RWQCB (REGION 4)
Site History:	Not reported

Click here to access the California GeoTracker records for this facility:

WIP:

Name:	HYDROTECH COMPANY
Address:	18400 E Mohr Ave
City,State,Zip:	CITY OF INDUSTRY (CORPORATE NAME INDUSTRY), CA 91749
Region:	4
File Number:	105.0124
File Status:	**Active**
Staff:	ACASTANE
Facility Suite:	Not reported

CERS:

Name:	HYDROTECH COMPANY
Address:	18400 E. MOHR AVE.
City,State,Zip:	CITY OF INDUSTRY, CA 91749
Site ID:	235593
CERS ID:	SL603798662
CERS Description:	Cleanup Program Site

140 East 1/4-1/2 0.478 mi. 2524 ft. | **ECONOMICS LABORATORY, INC.**
18383 RAILROAD ST
CITY OF INDUSTRY, CA 91749 | **CPS-SLIC HIST UST CIWQS CERS** | **U001569802 N/A**

Relative: Higher

Actual: 429 ft.

CPS-SLIC:

Name:	CAMCO CHEMICAL CO., INC.
Address:	18383 RAILROAD ST.
City,State,Zip:	CITY OF INDUSTRY, CA 91748
Region:	STATE
Facility Status:	**Open - Inactive**
Status Date:	01/26/2015
Global Id:	SL603798658
Lead Agency:	LOS ANGELES RWQCB (REGION 4)
Lead Agency Case Number:	Not reported
Latitude:	33.9978213547546
Longitude:	-117.90308156794
Case Type:	Cleanup Program Site
Case Worker:	Not reported
Local Agency:	Not reported
RB Case Number:	105.0058
File Location:	Not reported
Potential Media Affected:	Aquifer used for drinking water supply
Potential Contaminants of Concern:	Not reported
EPA Region:	9
Coordinate Source:	Google Map Move
Cuf Case:	NO
Quantity Released Gallons:	Not reported
Begin Date:	12/09/1987
Leak Reported Date:	01/02/1965
How Discovered:	Not reported
How Discovered Description:	Not reported
Discharge Source:	Not reported
Discharge Cause:	Not reported
Stop Method:	Not reported
Stop Description:	Not reported
No Further Action Date:	Not reported
CA Water Watershed Name:	San Gabriel River - Upper San Gabriel (405.20)
Dwr Groundwater Subbasin Name:	San Gabriel Valley (4-013)
Disadvantaged Community:	Disadvantaged Community
CA Enviroscreen 3 Score:	66-70%
CA Enviroscreen 4 Score:	75-80%
Military DOD Site:	No
Facility Project Subtype:	Not reported
RWQCB Region:	LOS ANGELES RWQCB (REGION 4)
Site History:	Not reported

Click here to access the California GeoTracker records for this facility:

HIST UST:

Name:	ECONOMICS LABORATORY, INC.
Address:	18383 RAILROAD ST
City,State,Zip:	CITY OF INDUSTRY, CA 91749
File Number:	Not reported
URL:	Not reported
Region:	STATE
Facility ID:	00000063947
Facility Type:	Other

ECONOMICS LABORATORY, INC. (Continued) **U001569802**

Other Type:	MANUFACTURING
Contact Name:	E. MOBERG-PLANT MANAGER
Telephone:	8189653318
Owner Name:	ECONOMICS LABORATORY, INC.
Owner Address:	OSBORN BUILDING
Owner City,St,Zip:	ST. PAUL, MN 55102
Total Tanks:	0001

Tank Num:	001
Container Num:	TWO
Year Installed:	1976
Tank Capacity:	00004000
Tank Used for:	WASTE
Type of Fuel:	Not reported
Container Construction Thickness:	Not reported
Leak Detection:	Visual

Tank Num:	001
Container Num:	1
Year Installed:	1981
Tank Capacity:	00012000
Tank Used for:	PRODUCT
Type of Fuel:	DIESEL
Container Construction Thickness:	Not reported
Leak Detection:	Stock Inventor

CIWQS:

Name:	ECOLAB INC
Address:	18383 RAILROAD
City,State,Zip:	CITY OF INDUSTRY, CA 91748
Agency:	Ecolab Inc
Agency Address:	18383 Railroad St, City Of Industry, CA 91748
Place/Project Type:	Industrial - Soaps and Other Detergents, Except Speciality Cleaners
SIC/NAICS:	2841(+)
Region:	4
Program:	INDSTW
Regulatory Measure Status:	Active
Regulatory Measure Type:	Storm water industrial
Order Number:	2014-0057-DWQ
WDID:	4 19I012588
NPDES Number:	CAS000001
Adoption Date:	Not reported
Effective Date:	10/09/1996
Termination Date:	Not reported
Expiration/Review Date:	Not reported
Design Flow:	Not reported
Major/Minor:	Not reported
Complexity:	Not reported
TTWQ:	Not reported
Enforcement Actions within 5 years:	0
Violations within 5 years:	0
Latitude:	33.99721
Longitude:	-117.9028

CERS:

Name:	CAMCO CHEMICAL CO., INC.

ECONOMICS LABORATORY, INC. (Continued) **U001569802**

Address: 18383 RAILROAD ST.
City,State,Zip: CITY OF INDUSTRY, CA 91748
Site ID: 210950
CERS ID: SL603798658
CERS Description: Cleanup Program Site

Name: ECOLAB INC
Address: 18383 RAILROAD
City,State,Zip: CITY OF INDUSTRY, CA 91748
Site ID: 531084
CERS ID: 222153
CERS Description: Industrial Facility Storm Water

Violations:

Site ID: 531084
Site Name: Ecolab Inc
Violation Date: 09-06-2006
Citation: 2014-0057-DWQ - Industrial General Permit
Violation Description: SW - Deficient BMP Implementation
Violation Notes: Inspection 9/6/06: Poor housekeeping BMPs. Exposed used chemical drums & machinery.
Violation Division: Water Boards
Violation Program: INDSTW
Violation Source: SMARTS,

Site ID: 531084
Site Name: Ecolab Inc
Violation Date: 07-02-1999
Citation: 2014-0057-DWQ - Industrial General Permit
Violation Description: SW - Late Report
Violation Notes: Non-submittal of Annual Report. Due 7//1/1999
Violation Division: Water Boards
Violation Program: INDSTW
Violation Source: SMARTS,

Site ID: 531084
Site Name: Ecolab Inc
Violation Date: 11-04-2002
Citation: 2014-0057-DWQ - Industrial General Permit
Violation Description: SW - Failure to Pay Enforcement Fee
Violation Notes: Overdue 2002-03 annual fee ($700).
Violation Division: Water Boards
Violation Program: INDSTW
Violation Source: SMARTS,

Evaluation:

Eval General Type: Case Development Inspection
Eval Date: 10-11-2006
Violations Found: No
Eval Type: Industrial Storm Water Enforcement Follow-up
Eval Notes: The cleaned debris & implemented used drum washing procedure in washing area complying with a NTC.
Eval Division: Water Boards
Eval Program: INDSTW
Eval Source: SMARTS,

ECONOMICS LABORATORY, INC. (Continued) **U001569802**

Enforcement Action:

Site ID:	531084
Site Name:	Ecolab Inc
Site Address:	18383 RAILROAD
Site City:	CITY OF INDUSTRY
Site Zip:	91748
Enf Action Date:	04-24-2003
Enf Action Type:	Notice of Violation
Enf Action Description:	Notice of Violation
Enf Action Notes:	NOV sent 4/24/03 for overdue 2002-03 annual fee ($700).
Enf Action Division:	Water Boards
Enf Action Program:	INDSTW
Enf Action Source:	SMARTS,

Site ID:	531084
Site Name:	Ecolab Inc
Site Address:	18383 RAILROAD
Site City:	CITY OF INDUSTRY
Site Zip:	91748
Enf Action Date:	09-06-2006
Enf Action Type:	Notice to Comply
Enf Action Description:	Notice to Comply
Enf Action Notes:	Field NTC issued 9/6/06 for violations of INDSTW permit: Inadequate material, parts storage & housekeeping BMPs.
Enf Action Division:	Water Boards
Enf Action Program:	INDSTW
Enf Action Source:	SMARTS,

Affiliation:

Affiliation Type Desc:	Owner/Operator
Entity Name:	Ecolab Inc
Entity Title:	Operator
Affiliation Address:	18383 Railroad St
Affiliation City:	City Of Industry
Affiliation State:	CA
Affiliation Country:	Not reported
Affiliation Zip:	91748
Affiliation Phone:	,

AC141 **WHITCOMB PLATING INC** **ENVIROSTOR** **S106842600**
North **655 SOUTH ALDERTON AV** **EMI** **N/A**
1/2-1 **INDUSTRY, CA 91744**
0.589 mi.
3111 ft. **Site 1 of 2 in cluster AC**

Relative:
Lower

Actual:
396 ft.

ENVIROSTOR:

Name:	WHITCOMB PLATING
Address:	655 S. ALDERTON AVENUE
City,State,Zip:	CITY OF INDUSTRY, CA 91744
Facility ID:	71002476
Status:	Active
Status Date:	11/16/2015
Site Code:	550307
Site Type:	Tiered Permit
Site Type Detailed:	Tiered Permit
Acres:	1

WHITCOMB PLATING INC (Continued) **S106842600**

NPL:	NO
Regulatory Agencies:	SMBRP
Lead Agency:	SMBRP
Program Manager:	Irena Edwards
Supervisor:	Eileen Mananian
Division Branch:	Cleanup Cypress
Assembly:	57
Senate:	22, 30
Special Program:	Not reported
Restricted Use:	NO
Site Mgmt Req:	NONE SPECIFIED
Funding:	Not reported
Latitude:	34.00754
Longitude:	-117.9128
APN:	8728002018, 8728002020
Past Use:	METAL FINISHING, METAL PLATING - OTHER
Potential COC:	Arsenic Tetrachloroethylene (PCE Cadmium and compounds
Confirmed COC:	Arsenic Tetrachloroethylene (PCE Cadmium and compounds
Potential Description:	SOIL, SV, UE
Alias Name:	8728002018
Alias Type:	APN
Alias Name:	8728002020
Alias Type:	APN
Alias Name:	CAD056458573
Alias Type:	EPA Identification Number
Alias Name:	SL603798676
Alias Type:	GeoTracker Global ID
Alias Name:	550307
Alias Type:	Project Code (Site Code)
Alias Name:	60002733
Alias Type:	Envirostor ID Number
Alias Name:	71002476
Alias Type:	Envirostor ID Number

Completed Info:

Completed Area Name:	PROJECT WIDE
Completed Sub Area Name:	Not reported
Completed Document Type:	Consent Agreement
Completed Date:	07/26/2017
Comments:	Completed

Completed Area Name:	PROJECT WIDE
Completed Sub Area Name:	Not reported
Completed Document Type:	Correspondence
Completed Date:	07/27/2018
Comments:	Not reported

Completed Area Name:	PROJECT WIDE
Completed Sub Area Name:	Not reported
Completed Document Type:	Annual Oversight Cost Estimate
Completed Date:	12/07/2017
Comments:	Completed

Completed Area Name:	PROJECT WIDE
Completed Sub Area Name:	Not reported
Completed Document Type:	Annual Oversight Cost Estimate
Completed Date:	01/17/2019
Comments:	completed

WHITCOMB PLATING INC (Continued) **S106842600**

Completed Area Name: PROJECT WIDE
Completed Sub Area Name: Not reported
Completed Document Type: Annual Oversight Cost Estimate
Completed Date: 11/19/2019
Comments: Completed

Completed Area Name: PROJECT WIDE
Completed Sub Area Name: Not reported
Completed Document Type: Annual Oversight Cost Estimate
Completed Date: 10/22/2020
Comments: Completed

Completed Area Name: PROJECT WIDE
Completed Sub Area Name: Not reported
Completed Document Type: Letter - Demand
Completed Date: 12/11/2015
Comments: Letter received by the addressee.

Completed Area Name: PROJECT WIDE
Completed Sub Area Name: Not reported
Completed Document Type: Letter - Demand
Completed Date: 02/11/2016
Comments: Completed

Completed Area Name: PROJECT WIDE
Completed Sub Area Name: Not reported
Completed Document Type: Technical Report
Completed Date: 06/26/2019
Comments: Not reported

Completed Area Name: PROJECT WIDE
Completed Sub Area Name: Not reported
Completed Document Type: Phase I Verification
Completed Date: 10/30/2000
Comments: Inspection report sent on 10/30/2000

Completed Area Name: PROJECT WIDE
Completed Sub Area Name: Not reported
Completed Document Type: Phase 1 Non-Submittal
Completed Date: 05/01/2000
Comments: Not reported

Completed Area Name: PROJECT WIDE
Completed Sub Area Name: Not reported
Completed Document Type: Consent Agreement
Completed Date: 05/10/2007
Comments: Not reported

Completed Area Name: PROJECT WIDE
Completed Sub Area Name: Not reported
Completed Document Type: Fieldwork
Completed Date: 02/14/2018
Comments: Completed per consultant.

Completed Area Name: PROJECT WIDE
Completed Sub Area Name: Not reported
Completed Document Type: Monitoring Report

WHITCOMB PLATING INC (Continued) **S106842600**

Completed Date: 06/21/2018
Comments: Not reported

Completed Area Name: PROJECT WIDE
Completed Sub Area Name: Not reported
Completed Document Type: Supplemental Site Investigation Workplan
Completed Date: 09/06/2018
Comments: Not reported

Completed Area Name: PROJECT WIDE
Completed Sub Area Name: Not reported
Completed Document Type: Fieldwork
Completed Date: 12/14/2018
Comments: Not reported

Completed Area Name: PROJECT WIDE
Completed Sub Area Name: Not reported
Completed Document Type: Technical Workplan
Completed Date: 09/16/2019
Comments: Not reported

Completed Area Name: PROJECT WIDE
Completed Sub Area Name: Not reported
Completed Document Type: Monitoring Report
Completed Date: 02/05/2019
Comments: Not reported

Completed Area Name: PROJECT WIDE
Completed Sub Area Name: Not reported
Completed Document Type: Monitoring Report
Completed Date: 07/19/2018
Comments: Not reported

Completed Area Name: PROJECT WIDE
Completed Sub Area Name: Not reported
Completed Document Type: Letter - Demand
Completed Date: 12/22/2010
Comments: Not reported

Completed Area Name: PROJECT WIDE
Completed Sub Area Name: Not reported
Completed Document Type: Letter - Demand
Completed Date: 10/20/2010
Comments: First collection letter sent.

Completed Area Name: PROJECT WIDE
Completed Sub Area Name: Not reported
Completed Document Type: Letter - Demand
Completed Date: 11/22/2010
Comments: Second demand letter sent certified mail.

Completed Area Name: PROJECT WIDE
Completed Sub Area Name: Not reported
Completed Document Type: Preliminary Endangerment Assessment Workplan
Completed Date: 06/01/2008
Comments: Not reported

WHITCOMB PLATING INC (Continued) **S106842600**

Completed Area Name: PROJECT WIDE
Completed Sub Area Name: Not reported
Completed Document Type: Supplemental Site Investigation Report
Completed Date: 02/18/2009
Comments: Not reported

Completed Area Name: PROJECT WIDE
Completed Sub Area Name: Not reported
Completed Document Type: Monitoring Plan
Completed Date: 12/22/2017
Comments: Not reported

Future Area Name: PROJECT WIDE
Future Sub Area Name: Not reported
Future Document Type: Corrective Measures Study Report
Future Due Date: 2023
Future Area Name: PROJECT WIDE
Future Sub Area Name: Not reported
Future Document Type: Interim Measures Workplan
Future Due Date: 2024
Schedule Area Name: Not reported
Schedule Sub Area Name: Not reported
Schedule Document Type: Not reported
Schedule Due Date: Not reported
Schedule Revised Date: Not reported

EMI:
Name: WHITCOMB PLATING INC
Address: 655 SOUTH ALDERTON AV
City,State,Zip: INDUSTRY, CA 91744
Year: 1987
County Code: 19
Air Basin: SC
Facility ID: 17697
Air District Name: SC
SIC Code: 3471
Air District Name: SOUTH COAST AQMD
Community Health Air Pollution Info System: Not reported
Consolidated Emission Reporting Rule: Not reported
Total Organic Hydrocarbon Gases Tons/Yr: 2
Reactive Organic Gases Tons/Yr: 0
Carbon Monoxide Emissions Tons/Yr: 0
NOX - Oxides of Nitrogen Tons/Yr: 0
SOX - Oxides of Sulphur Tons/Yr: 0
Particulate Matter Tons/Yr: 0
Part. Matter 10 Micrometers and Smllr Tons/Yr: 0

---

142 **LITHONIA WEST** **ENVIROSTOR** **S105938781**
ENE **18401 E. ARENTH AVENUE** **EMI** **N/A**
1/2-1 **CITY OF INDUSTRY, CA 91748**
0.593 mi.
3133 ft.

Relative:
Lower

Actual:
404 ft.

ENVIROSTOR:
Name: LITHONIA WEST
Address: 18401 E. ARENTH AVENUE
City,State,Zip: CITY OF INDUSTRY, CA 91748

LITHONIA WEST (Continued) **S105938781**

Facility ID:	71002402
Status:	Refer: Other Agency
Status Date:	Not reported
Site Code:	Not reported
Site Type:	Tiered Permit
Site Type Detailed:	Tiered Permit
Acres:	Not reported
NPL:	NO
Regulatory Agencies:	NONE SPECIFIED
Lead Agency:	NONE SPECIFIED
Program Manager:	Not reported
Supervisor:	Not reported
Division Branch:	Cleanup Chatsworth
Assembly:	57
Senate:	22
Special Program:	Not reported
Restricted Use:	NO
Site Mgmt Req:	NONE SPECIFIED
Funding:	Not reported
Latitude:	34.00364
Longitude:	-117.9016
APN:	NONE SPECIFIED
Past Use:	NONE SPECIFIED
Potential COC:	NONE SPECIFIED
Confirmed COC:	NONE SPECIFIED
Potential Description:	NONE SPECIFIED
Alias Name:	CAD045194404
Alias Type:	EPA Identification Number
Alias Name:	71002402
Alias Type:	Envirostor ID Number

Completed Info:

Completed Area Name:	PROJECT WIDE
Completed Sub Area Name:	Not reported
Completed Document Type:	Phase 1 Non-Submittal
Completed Date:	06/23/2000
Comments:	Not reported
Future Area Name:	Not reported
Future Sub Area Name:	Not reported
Future Document Type:	Not reported
Future Due Date:	Not reported
Schedule Area Name:	Not reported
Schedule Sub Area Name:	Not reported
Schedule Document Type:	Not reported
Schedule Due Date:	Not reported
Schedule Revised Date:	Not reported

EMI:

Name:	ACME/LITHONIA WEST
Address:	18401 E ARENTH AV
City,State,Zip:	INDUSTRY, CA 91748
Year:	1987
County Code:	19
Air Basin:	SC
Facility ID:	14580
Air District Name:	SC

LITHONIA WEST (Continued) **S105938781**

SIC Code:	3444
Air District Name:	SOUTH COAST AQMD
Community Health Air Pollution Info System:	Not reported
Consolidated Emission Reporting Rule:	Not reported
Total Organic Hydrocarbon Gases Tons/Yr:	16
Reactive Organic Gases Tons/Yr:	15
Carbon Monoxide Emissions Tons/Yr:	0
NOX - Oxides of Nitrogen Tons/Yr:	4
SOX - Oxides of Sulphur Tons/Yr:	0
Particulate Matter Tons/Yr:	0
Part. Matter 10 Micrometers and Smllr Tons/Yr:	0

Name:	LITHONIA WEST
Address:	18401 E ARENTH AV
City,State,Zip:	INDUSTRY, CA 91748
Year:	1990
County Code:	19
Air Basin:	SC
Facility ID:	14580
Air District Name:	SC
SIC Code:	3444
Air District Name:	SOUTH COAST AQMD
Community Health Air Pollution Info System:	Not reported
Consolidated Emission Reporting Rule:	Not reported
Total Organic Hydrocarbon Gases Tons/Yr:	25
Reactive Organic Gases Tons/Yr:	23
Carbon Monoxide Emissions Tons/Yr:	3
NOX - Oxides of Nitrogen Tons/Yr:	4
SOX - Oxides of Sulphur Tons/Yr:	0
Particulate Matter Tons/Yr:	0
Part. Matter 10 Micrometers and Smllr Tons/Yr:	0

Name:	NATIONAL SERV IND INC, LITHONI
Address:	18401 E ARENTH AVE
City,State,Zip:	INDUSTRY, CA 91748
Year:	1995
County Code:	19
Air Basin:	SC
Facility ID:	14580
Air District Name:	SC
SIC Code:	3444
Air District Name:	SOUTH COAST AQMD
Community Health Air Pollution Info System:	Not reported
Consolidated Emission Reporting Rule:	Not reported
Total Organic Hydrocarbon Gases Tons/Yr:	15
Reactive Organic Gases Tons/Yr:	14
Carbon Monoxide Emissions Tons/Yr:	0
NOX - Oxides of Nitrogen Tons/Yr:	1
SOX - Oxides of Sulphur Tons/Yr:	0
Particulate Matter Tons/Yr:	0
Part. Matter 10 Micrometers and Smllr Tons/Yr:	0

Name:	NATIONAL SERV IND INC, LITHONI
Address:	18401 E ARENTH AVE
City,State,Zip:	INDUSTRY, CA 91748
Year:	1996
County Code:	19

LITHONIA WEST (Continued) **S105938781**

Air Basin:	SC
Facility ID:	14580
Air District Name:	SC
SIC Code:	3444
Air District Name:	SOUTH COAST AQMD
Community Health Air Pollution Info System:	Not reported
Consolidated Emission Reporting Rule:	Not reported
Total Organic Hydrocarbon Gases Tons/Yr:	1
Reactive Organic Gases Tons/Yr:	1
Carbon Monoxide Emissions Tons/Yr:	0
NOX - Oxides of Nitrogen Tons/Yr:	2
SOX - Oxides of Sulphur Tons/Yr:	0
Particulate Matter Tons/Yr:	0
Part. Matter 10 Micrometers and Smllr Tons/Yr:	0

Name:	NATIONAL SERV IND INC, LITHONI
Address:	18401 E ARENTH AVE
City,State,Zip:	INDUSTRY, CA 91748
Year:	1997
County Code:	19
Air Basin:	SC
Facility ID:	14580
Air District Name:	SC
SIC Code:	3444
Air District Name:	SOUTH COAST AQMD
Community Health Air Pollution Info System:	Not reported
Consolidated Emission Reporting Rule:	Not reported
Total Organic Hydrocarbon Gases Tons/Yr:	1
Reactive Organic Gases Tons/Yr:	1
Carbon Monoxide Emissions Tons/Yr:	0
NOX - Oxides of Nitrogen Tons/Yr:	1
SOX - Oxides of Sulphur Tons/Yr:	0
Particulate Matter Tons/Yr:	0
Part. Matter 10 Micrometers and Smllr Tons/Yr:	0

Name:	NATIONAL SERV IND INC, LITHONI
Address:	18401 E ARENTH AVE
City,State,Zip:	INDUSTRY, CA 91748
Year:	1998
County Code:	19
Air Basin:	SC
Facility ID:	14580
Air District Name:	SC
SIC Code:	3444
Air District Name:	SOUTH COAST AQMD
Community Health Air Pollution Info System:	Not reported
Consolidated Emission Reporting Rule:	Not reported
Total Organic Hydrocarbon Gases Tons/Yr:	1
Reactive Organic Gases Tons/Yr:	1
Carbon Monoxide Emissions Tons/Yr:	0
NOX - Oxides of Nitrogen Tons/Yr:	1
SOX - Oxides of Sulphur Tons/Yr:	0
Particulate Matter Tons/Yr:	0
Part. Matter 10 Micrometers and Smllr Tons/Yr:	0

Name:	NATIONAL SERV IND INC, LITHONI
Address:	18401 E ARENTH AVE

LITHONIA WEST (Continued) **S105938781**

City,State,Zip:	INDUSTRY, CA 91748
Year:	1999
County Code:	19
Air Basin:	SC
Facility ID:	14580
Air District Name:	SC
SIC Code:	3444
Air District Name:	SOUTH COAST AQMD
Community Health Air Pollution Info System:	Not reported
Consolidated Emission Reporting Rule:	Not reported
Total Organic Hydrocarbon Gases Tons/Yr:	1
Reactive Organic Gases Tons/Yr:	1
Carbon Monoxide Emissions Tons/Yr:	0
NOX - Oxides of Nitrogen Tons/Yr:	1
SOX - Oxides of Sulphur Tons/Yr:	0
Particulate Matter Tons/Yr:	0
Part. Matter 10 Micrometers and Smllr Tons/Yr:	0

Name:	NATIONAL SERV IND INC, LITHONI
Address:	18401 E ARENTH AVE
City,State,Zip:	INDUSTRY, CA 91748
Year:	2000
County Code:	19
Air Basin:	SC
Facility ID:	14580
Air District Name:	SC
SIC Code:	3444
Air District Name:	SOUTH COAST AQMD
Community Health Air Pollution Info System:	Not reported
Consolidated Emission Reporting Rule:	Not reported
Total Organic Hydrocarbon Gases Tons/Yr:	1
Reactive Organic Gases Tons/Yr:	1
Carbon Monoxide Emissions Tons/Yr:	0
NOX - Oxides of Nitrogen Tons/Yr:	1
SOX - Oxides of Sulphur Tons/Yr:	0
Particulate Matter Tons/Yr:	0
Part. Matter 10 Micrometers and Smllr Tons/Yr:	0

Name:	NATIONAL SERV IND INC, LITHONI
Address:	18401 E ARENTH AVE
City,State,Zip:	INDUSTRY, CA 91748
Year:	2001
County Code:	19
Air Basin:	SC
Facility ID:	14580
Air District Name:	SC
SIC Code:	3444
Air District Name:	SOUTH COAST AQMD
Community Health Air Pollution Info System:	Not reported
Consolidated Emission Reporting Rule:	Not reported
Total Organic Hydrocarbon Gases Tons/Yr:	1
Reactive Organic Gases Tons/Yr:	1
Carbon Monoxide Emissions Tons/Yr:	0
NOX - Oxides of Nitrogen Tons/Yr:	1
SOX - Oxides of Sulphur Tons/Yr:	0
Particulate Matter Tons/Yr:	0
Part. Matter 10 Micrometers and Smllr Tons/Yr:	0

AC143 **ELITE AUTO BODY** **RESPONSE** **U003057465**
North **649 ALDERTON AVENUE** **ENVIROSTOR** **N/A**
1/2-1 **CITY OF INDUSTRY, CA 91744** **LOS ANGELES CO. HMS**
0.602 mi. **NON-CASE INFO**
3179 ft. **Site 2 of 2 in cluster AC**

Relative:
Lower

Actual:
396 ft.

RESPONSE:

Name:	ELITE AUTO BODY
Address:	649 ALDERTON AVENUE
City,State,Zip:	CITY OF INDUSTRY, CA 91744
Facility ID:	60002733
Site Type:	State Response
Site Type Detail:	State Response or NPL
Acres:	0.5
National Priorities List:	NO
Cleanup Oversight Agencies:	SMBRP
Lead Agency Description:	DTSC - Site Cleanup Program
Project Manager:	Irena Edwards
Supervisor:	Maryam Tasnif-Abbasi
Division Branch:	Cleanup Cypress
Site Code:	301838
Site Mgmt. Req.:	NONE SPECIFIED
Assembly:	57
Senate:	22
Special Program Status:	Not reported
Status:	No Further Action
Status Date:	09/29/2020
Restricted Use:	NO
Funding:	Responsible Party
Latitude:	34.00795
Longitude:	-117.9129
APN:	8728-002-019, 8728002019
Past Use:	NONE SPECIFIED
Potential COC :	NONE SPECIFIED
Confirmed COC:	NONE SPECIFIED
Potential Description:	NONE SPECIFIED
Alias Name:	Whitcomb Plating Inc.
Alias Type:	Alternate Name
Alias Name:	8728-002-019
Alias Type:	APN
Alias Name:	8728002019
Alias Type:	APN
Alias Name:	301838
Alias Type:	Project Code (Site Code)
Alias Name:	60002733
Alias Type:	Envirostor ID Number
Alias Name:	71002476
Alias Type:	Envirostor ID Number

Completed Info:

Completed Area Name:	PROJECT WIDE
Completed Sub Area Name:	Not reported
Completed Document Type:	Imminent and/or Substantial Endangerment Order
Completed Date:	10/27/2018
Comments:	Completed
Future Area Name:	Not reported
Future Sub Area Name:	Not reported
Future Document Type:	Not reported
Future Due Date:	Not reported

ELITE AUTO BODY (Continued) **U003057465**

Schedule Area Name: Not reported
Schedule Sub Area Name: Not reported
Schedule Document Type: Not reported
Schedule Due Date: Not reported
Schedule Revised Date: Not reported

ENVIROSTOR:
Name: ELITE AUTO BODY
Address: 649 ALDERTON AVENUE
City,State,Zip: CITY OF INDUSTRY, CA 91744
Facility ID: 60002733
Status: No Further Action
Status Date: 09/29/2020
Site Code: 301838
Site Type: State Response
Site Type Detailed: State Response or NPL
Acres: 0.5
NPL: NO
Regulatory Agencies: SMBRP
Lead Agency: SMBRP
Program Manager: Irena Edwards
Supervisor: Maryam Tasnif-Abbasi
Division Branch: Cleanup Cypress
Assembly: 57
Senate: 22
Special Program: Not reported
Restricted Use: NO
Site Mgmt Req: NONE SPECIFIED
Funding: Responsible Party
Latitude: 34.00795
Longitude: -117.9129
APN: 8728-002-019, 8728002019
Past Use: NONE SPECIFIED
Potential COC: NONE SPECIFIED
Confirmed COC: NONE SPECIFIED
Potential Description: NONE SPECIFIED
Alias Name: Whitcomb Plating Inc.
Alias Type: Alternate Name
Alias Name: 8728-002-019
Alias Type: APN
Alias Name: 8728002019
Alias Type: APN
Alias Name: 301838
Alias Type: Project Code (Site Code)
Alias Name: 60002733
Alias Type: Envirostor ID Number
Alias Name: 71002476
Alias Type: Envirostor ID Number

Completed Info:
Completed Area Name: PROJECT WIDE
Completed Sub Area Name: Not reported
Completed Document Type: Imminent and/or Substantial Endangerment Order
Completed Date: 10/27/2018
Comments: Completed

Future Area Name: Not reported

ELITE AUTO BODY (Continued) **U003057465**

Future Sub Area Name:	Not reported
Future Document Type:	Not reported
Future Due Date:	Not reported
Schedule Area Name:	Not reported
Schedule Sub Area Name:	Not reported
Schedule Document Type:	Not reported
Schedule Due Date:	Not reported
Schedule Revised Date:	Not reported

LOS ANGELES CO. HMS:

Name:	MONARCH PUBLICATIONS
Address:	649 ALDERTON AVE
City,State,Zip:	LA PUENTE, CA 91744
Region:	LA
Permit Category:	I
Facility Id:	000999-I01049
Facility Type:	01
Facility Status:	Closed
Area:	6
Permit Number:	000009274
Permit Status:	Closed

NON-CASE INFO:

Name:	ELITE AUTO BODY
Address:	649 ALDERTON AVENUE
City,State,Zip:	CITY OF INDUSTRY, CA 91744
Global ID:	T10000013474
Case Type:	Non-Case Information
Status:	Pending Review
Status Date:	09/23/2019
Lead Agency:	LOS ANGELES RWQCB (REGION 4)
Case Worker:	RV
Local Agency:	Not reported
RB Case Number:	Not reported
Loc Case Number:	Not reported
File Location:	Not reported
Potential Contaminants of Concern:	Not reported
Potential Media Affected:	Not reported
Site History:	Not reported
Begin Date:	09/23/2019
How Discovered:	Not reported
How Discovered Description:	Not reported
Stop Method:	Not reported
Stop Description:	Not reported
Latitude:	34.00797
Longitude:	-117.91313
Geotracker:	http://geotracker.waterboards.ca.gov/profile_report.asp?global_id=T10000013474
EPA Region:	9
Coordinate Source:	Manual Entry on Screens
Cuf Case:	NO
Quantity Released Gallons:	Not reported
Leak Reported Date:	Not reported
Discharge Source:	Not reported
Discharge Cause:	Not reported
No Further Action Date:	Not reported
CA Water Watershed Name:	San Gabriel River - Upper San Gabriel (405.20)

ELITE AUTO BODY (Continued) **U003057465**

Dwr Groundwater Subbasin Name:	San Gabriel Valley (4-013)
Disadvantaged Community:	Not reported
CA Enviroscreen 3 Score:	91-95%
CA Enviroscreen 4 Score:	85-90%
Military DOD Site:	No
Facility Project Subtype:	Not reported
RWQCB Region:	LOS ANGELES RWQCB (REGION 4)

AD144 **MAXIM LIGHTING** **CPS-SLIC** **S103678071**
NW **999 S HATCHER AVE** **HWP** **N/A**
1/2-1 **CITY OF INDUSTRY (CORPORATE NA, CA 91748** **HAZNET**
0.652 mi. **WIP**
3445 ft. **Site 1 of 3 in cluster AD** **CERS**
HWTS

Relative:
Lower

Actual:
385 ft.

CPS-SLIC:

Name:	MAXIM LIGHTING
Address:	999 S. HATCHER AVE.
City,State,Zip:	CITY OF INDUSTRY, CA 91748
Region:	STATE
Facility Status:	**Completed - Case Closed**
Status Date:	08/11/1997
Global Id:	T10000015602
Lead Agency:	LOS ANGELES RWQCB (REGION 4)
Lead Agency Case Number:	Not reported
Latitude:	34.00474
Longitude:	-117.9233
Case Type:	Cleanup Program Site
Case Worker:	WIP
Local Agency:	Not reported
RB Case Number:	105.0115
File Location:	Not reported
Potential Media Affected:	Not reported
Potential Contaminants of Concern:	Not reported
EPA Region:	9
Coordinate Source:	Not reported
Cuf Case:	NO
Quantity Released Gallons:	Not reported
Begin Date:	01/01/1985
Leak Reported Date:	Not reported
How Discovered:	Not reported
How Discovered Description:	Not reported
Discharge Source:	Not reported
Discharge Cause:	Not reported
Stop Method:	Not reported
Stop Description:	Not reported
No Further Action Date:	08/11/1997
CA Water Watershed Name:	San Gabriel River - Upper San Gabriel (405.20)
Dwr Groundwater Subbasin Name:	San Gabriel Valley (4-013)
Disadvantaged Community:	Disadvantaged Community
CA Enviroscreen 3 Score:	66-70%
CA Enviroscreen 4 Score:	75-80%
Military DOD Site:	No
Facility Project Subtype:	Not reported
RWQCB Region:	LOS ANGELES RWQCB (REGION 4)
Site History:	Not reported

MAXIM LIGHTING (Continued) **S103678071**

Click here to access the California GeoTracker records for this facility:

Name:	AMERICAN HI-LIFT
Address:	999 S. HATCHER AVE. SUITE B
City,State,Zip:	CITY OF INDUSTRY, CA 91748
Region:	STATE
Facility Status:	**Completed - Case Closed**
Status Date:	08/11/1992
Global Id:	T10000015789
Lead Agency:	LOS ANGELES RWQCB (REGION 4)
Lead Agency Case Number:	Not reported
Latitude:	34.00474
Longitude:	-117.9233
Case Type:	Cleanup Program Site
Case Worker:	WIP
Local Agency:	Not reported
RB Case Number:	105.0348
File Location:	Not reported
Potential Media Affected:	Not reported
Potential Contaminants of Concern:	Not reported
EPA Region:	9
Coordinate Source:	Not reported
Cuf Case:	NO
Quantity Released Gallons:	Not reported
Begin Date:	01/01/1985
Leak Reported Date:	Not reported
How Discovered:	Not reported
How Discovered Description:	Not reported
Discharge Source:	Not reported
Discharge Cause:	Not reported
Stop Method:	Not reported
Stop Description:	Not reported
No Further Action Date:	08/11/1992
CA Water Watershed Name:	San Gabriel River - Upper San Gabriel (405.20)
Dwr Groundwater Subbasin Name:	San Gabriel Valley (4-013)
Disadvantaged Community:	Disadvantaged Community
CA Enviroscreen 3 Score:	66-70%
CA Enviroscreen 4 Score:	75-80%
Military DOD Site:	No
Facility Project Subtype:	Not reported
RWQCB Region:	LOS ANGELES RWQCB (REGION 4)
Site History:	Not reported

Click here to access the California GeoTracker records for this facility:

Name:	WESTERN STEEL SALES INC.
Address:	999 S. HATCHER AVE. SUITE D
City,State,Zip:	CITY OF INDUSTRY, CA 91748
Region:	STATE
Facility Status:	**Completed - Case Closed**
Status Date:	08/11/1992
Global Id:	T10000015788
Lead Agency:	LOS ANGELES RWQCB (REGION 4)
Lead Agency Case Number:	Not reported
Latitude:	34.00474
Longitude:	-117.9233

MAXIM LIGHTING (Continued) **S103678071**

Case Type:	Cleanup Program Site
Case Worker:	WIP
Local Agency:	Not reported
RB Case Number:	105.0347
File Location:	Not reported
Potential Media Affected:	Not reported
Potential Contaminants of Concern:	Not reported
EPA Region:	9
Coordinate Source:	Not reported
Cuf Case:	NO
Quantity Released Gallons:	Not reported
Begin Date:	01/01/1985
Leak Reported Date:	Not reported
How Discovered:	Not reported
How Discovered Description:	Not reported
Discharge Source:	Not reported
Discharge Cause:	Not reported
Stop Method:	Not reported
Stop Description:	Not reported
No Further Action Date:	08/11/1992
CA Water Watershed Name:	San Gabriel River - Upper San Gabriel (405.20)
Dwr Groundwater Subbasin Name:	San Gabriel Valley (4-013)
Disadvantaged Community:	Disadvantaged Community
CA Enviroscreen 3 Score:	66-70%
CA Enviroscreen 4 Score:	75-80%
Military DOD Site:	No
Facility Project Subtype:	Not reported
RWQCB Region:	LOS ANGELES RWQCB (REGION 4)
Site History:	Not reported

Click here to access the California GeoTracker records for this facility:

HWP:

EPA ID:	CAD008246027
Name:	NORTHROP ARCHITECTURAL SYS (H.H. ROBERTS
Address:	999 S HATCHER AVE
Cleanup Status:	UNDERGOING CLOSURE
Latitude:	34.00462
Longitude:	-117.9232
Facility Type:	Historical - Non-Operating
Facility Size:	Not reported
Supervisor:	Not reported
Site Code:	300351
Senate District:	22
Assembly District:	57, 55
Public Information Officer:	Not reported
Commercial Offsite Facility Types:	Not reported
Quarterly Update:	May 2019 Update: DTSC cleanup program is currently discussing with property owner about completing the closure of the ISD units which will include closure plan which will incorporate cleanup activities undertaken in the past. Additionally, corrective action for work SWMUs at the facility may also be undertaken. Inactive facility undergoing closure: The operator and prior owner of the former Facility is Robertson Ceco Corp. (Robertson). Operation was under an interim status document (ISD). The former facility stored wastes generated on-site during manufacture of anodized aluminum and other metal architectural fixtures. The former Facility was located on a

MAXIM LIGHTING (Continued) **S103678071**

multi-acre property located in the City of Industry. It ceased operation in 1986, however an adequate closure plan was never submitted by Robertson and no approval was ever granted. The property was transferred to the Gomel Family Trust and other manufacturing operations such as Maxim Lighting occupied the former Facility. Throughout this period there were intermittent contacts by DTSC with Robertson and the sampling analysis plan (SAP) portion of a revised Closure Plan was submitted in 1994. This was revised by Robertson and still determined to be deficient. By 1998, a number of investigations were performed for the Los Angeles Regional Water Quality Control Board, County of Los Angeles Department of Public Works, various owners, and various potential buyers. These resulted in some twelve reports on investigations for site characterization of soil, groundwater and soil vapor sampling and analysis. The property was transferred to the City of Industry Urban Redevelopment Agency (IUDA) in 1999. IUDA requested guidance from DTSC on how to close the waste management units and remediate any associated contamination. IUDA did not submit a revised Closure Plan to DTSC, but proceeded to redevelop the property. In the process of redeveloping the property, IUDA demolished all traces of the former Facility. DTSC has not received a report on any sampling nor on how the demo

Project Manager Lead:	Not reported
Project Manager:	Not reported
Permit Type:	RCRA
Permit Effective Date:	Not reported
Permit Expiration Date:	Not reported
Calenviroscreen Score:	66-70%
Total Planned Hours:	Not reported
Total Planned Amount:	Not reported
Total Actual Hours:	Not reported

Activities:

EPA ID:	CAD008246027
Facility Type:	Historical - Non-Operating
Facility Name:	NORTHROP ARCHITECTURAL SYS (H.H. ROBERTS
Project Manager:	Not reported
Project Manager Lead:	Not reported
Supervisor:	Not reported
Facility Status:	UNDERGOING CLOSURE
Activity Type:	New Operating Permit
Permit Being Renewed:	Not reported
Permit Being Modified:	Not reported
Final Date:	1982-10-31 00:00:00
Type:	RCRA
Title Description:	Initial Permit Application - Units Contain1, Tankstr1 and Tanktrt1
Due Date:	Not reported
Comments:	Status Unknown. Need to verify.
Unit Names:	CONTAIN1, TANKSTR1, TANKTRT1
Event Description:	New Operating Permit - APPLICATION PART A RECEIVED
Actual Date:	11/19/1980

EPA ID:	CAD008246027
Facility Type:	Historical - Non-Operating
Facility Name:	NORTHROP ARCHITECTURAL SYS (H.H. ROBERTS
Project Manager:	Not reported
Project Manager Lead:	Not reported
Supervisor:	Not reported
Facility Status:	UNDERGOING CLOSURE

MAXIM LIGHTING (Continued) **S103678071**

Activity Type:	New Operating Permit
Permit Being Renewed:	Not reported
Permit Being Modified:	Not reported
Final Date:	1982-10-31 00:00:00
Type:	RCRA
Title Description:	Initial Permit Application - Units Contain1, Tankstr1 and Tanktrt1
Due Date:	Not reported
Comments:	Not reported
Unit Names:	CONTAIN1, TANKSTR1, TANKTRT1
Event Description:	New Operating Permit - FINAL PERMIT - WITHDRAWAL REQUEST ACKNOWLEDGED
Actual Date:	10/31/1982

Closure:

EPA ID:	CAD008246027
Facility Type:	Historical - Non-Operating
Facility Name:	NORTHROP ARCHITECTURAL SYS (H.H. ROBERTS
Project Manager:	Not reported
Project Manager Lead:	Not reported
Supervisor:	Not reported
Facility Size:	Not reported
Facility Status:	UNDERGOING CLOSURE
Activity Type:	Closure
Final Date:	Not reported
Type:	RCRA
Title Description:	Clousure1 - Units Contain1, Tankstr1 and Tanktrt1
Due Date:	Not reported
Comments:	Not reported
Unit Names:	CONTAIN1, TANKSTR1, TANKTRT1
Event Description:	Closure - CLOSURE PLAN RECEIVED
Actual Date:	10/22/1985

EPA ID:	CAD008246027
Facility Type:	Historical - Non-Operating
Facility Name:	NORTHROP ARCHITECTURAL SYS (H.H. ROBERTS
Project Manager:	Not reported
Project Manager Lead:	Not reported
Supervisor:	Not reported
Facility Size:	Not reported
Facility Status:	UNDERGOING CLOSURE
Activity Type:	Closure
Final Date:	Not reported
Type:	RCRA
Title Description:	Clousure1 - Units Contain1, Tankstr1 and Tanktrt1
Due Date:	Not reported
Comments:	Not reported
Unit Names:	CONTAIN1, TANKSTR1, TANKTRT1
Event Description:	Closure - RESPONSE TO 1ST NOD RECEIVED
Actual Date:	10/27/1994

EPA ID:	CAD008246027
Facility Type:	Historical - Non-Operating
Facility Name:	NORTHROP ARCHITECTURAL SYS (H.H. ROBERTS
Project Manager:	Not reported
Project Manager Lead:	Not reported
Supervisor:	Not reported
Facility Size:	Not reported
Facility Status:	UNDERGOING CLOSURE

MAXIM LIGHTING (Continued) **S103678071**

Activity Type:	Closure
Final Date:	Not reported
Type:	RCRA
Title Description:	Clousure1 - Units Contain1, Tankstr1 and Tanktrt1
Due Date:	Not reported
Comments:	Not reported
Unit Names:	CONTAIN1, TANKSTR1, TANKTRT1
Event Description:	Closure - 1ST NOTICE OF DEFICIENCY ISSUED
Actual Date:	12/23/1992

EPA ID:	CAD008246027
Facility Type:	Historical - Non-Operating
Facility Name:	NORTHROP ARCHITECTURAL SYS (H.H. ROBERTS
Project Manager:	Not reported
Project Manager Lead:	Not reported
Supervisor:	Not reported
Facility Size:	Not reported
Facility Status:	UNDERGOING CLOSURE
Activity Type:	Referred for closure to other agency
Final Date:	Not reported
Type:	RCRA
Title Description:	REFERRED TO CORRECTIVE ACTION
Due Date:	Not reported
Comments:	Not reported
Unit Names:	CONTAIN1, TANKSTR1, TANKTRT1
Event Description:	Referred for closure to other agency - REFERRED FOR CLOSURE TO OTHER AGENCY
Actual Date:	08/12/2019

Alias:

EPA ID:	CAD008246027
Facility Type:	Historical - Non-Operating
Facility Name:	NORTHROP ARCHITECTURAL SYS (H.H. ROBERTS
Facility Status:	UNDERGOING CLOSURE
Project Manager:	Not reported
Project Manager Lead:	Not reported
Supervisor:	Not reported
Alias Type:	Project Code (Site Code)
Alias:	300351

EPA ID:	CAD008246027
Facility Type:	Historical - Non-Operating
Facility Name:	NORTHROP ARCHITECTURAL SYS (H.H. ROBERTS
Facility Status:	UNDERGOING CLOSURE
Project Manager:	Not reported
Project Manager Lead:	Not reported
Supervisor:	Not reported
Alias Type:	APN
Alias:	8263009010

EPA ID:	CAD008246027
Facility Type:	Historical - Non-Operating
Facility Name:	NORTHROP ARCHITECTURAL SYS (H.H. ROBERTS
Facility Status:	UNDERGOING CLOSURE
Project Manager:	Not reported
Project Manager Lead:	Not reported
Supervisor:	Not reported

MAXIM LIGHTING (Continued) **S103678071**

Alias Type: Alternate Name
Alias: HH Robertson CO WASD

HAZNET:
Name: THE HOME DEPOT U.S.A. INC.
Address: 999 S HATCHER AVE
Address 2: Not reported
City,State,Zip: CITY OF INDUSTRY, CA 06042
Contact: MIKE MADDOCKS
Telephone: 7703843540
Mailing Name: Not reported
Mailing Address: 160 CHAPEL RD STE 201

Year: 2019
Gepaid: CAC002925605
TSD EPA ID: CAD008364432
CA Waste Code: 291 - Latex waste
Disposal Method: H141 - Storage, Bulking, And/Or Transfer Off Site--No Treatment/Reovery (H010-H129) Or (H131-H135)
Tons: 0.00250

Year: 2019
Gepaid: CAC002925605
TSD EPA ID: CAD008364432
CA Waste Code: 331 - Off-specification, aged or surplus organics
Disposal Method: H141 - Storage, Bulking, And/Or Transfer Off Site--No Treatment/Reovery (H010-H129) Or (H131-H135)
Tons: 0.00250

Year: 2017
Gepaid: CAC002925605
TSD EPA ID: CAD008364432
CA Waste Code: 214 - Unspecified solvent mixture
Disposal Method: H061 - Fuel Blending Prior To Energy Recovery At Another Site
Tons: 0.0035

Year: 2017
Gepaid: CAC002925605
TSD EPA ID: CAD008364432
CA Waste Code: 331 - Off-specification, aged or surplus organics
Disposal Method: H141 - Storage, Bulking, And/Or Transfer Off Site--No Treatment/Reovery (H010-H129) Or (H131-H135)
Tons: 0.005

Additional Info:
Year: 2017
Gen EPA ID: CAC002925605

Shipment Date: 20170906
Creation Date: 7/5/2018 18:31:14
Receipt Date: 20170913
Manifest ID: 000173215DAT
Trans EPA ID: MNS000110924
Trans Name: STERICYCLE SPECIALTY WASTE SOLUTIONS INC

MAXIM LIGHTING (Continued) **S103678071**

Trans 2 EPA ID:	CAR000217000
Trans 2 Name:	LA CHIQUITA TRUCKING
TSDF EPA ID:	CAD008364432
Trans Name:	RHO CHEM LLC
TSDF Alt EPA ID:	Not reported
TSDF Alt Name:	Not reported
Waste Code Description:	214 - Unspecified solvent mixture
RCRA Code:	D035
Meth Code:	H061 - Fuel Blending Prior To Energy Recovery At Another Site
Quantity Tons:	0.0035
Waste Quantity:	7
Quantity Unit:	P
Additional Code 1:	D018
Additional Code 2:	D001
Additional Code 3:	Not reported
Additional Code 4:	Not reported
Additional Code 5:	Not reported

Shipment Date:	20170906
Creation Date:	7/5/2018 18:31:14
Receipt Date:	20170913
Manifest ID:	000173215DAT
Trans EPA ID:	MNS000110924
Trans Name:	STERICYCLE SPECIALTY WASTE SOLUTIONS INC
Trans 2 EPA ID:	CAR000217000
Trans 2 Name:	LA CHIQUITA TRUCKING
TSDF EPA ID:	CAD008364432
Trans Name:	RHO CHEM LLC
TSDF Alt EPA ID:	Not reported
TSDF Alt Name:	Not reported
Waste Code Description:	331 - Off-specification, aged, or surplus organics
RCRA Code:	D016
Meth Code:	H141 - Storage, Bulking, And/Or Transfer Off Site--No Treatment/Reovery (H010-H129) Or (H131-H135)
Quantity Tons:	0.005
Waste Quantity:	10
Quantity Unit:	P
Additional Code 1:	D008
Additional Code 2:	D007
Additional Code 3:	D005
Additional Code 4:	D001
Additional Code 5:	Not reported

WIP:

Name:	MAXIM LIGHTING
Address:	999 S Hatcher Ave
City,State,Zip:	CITY OF INDUSTRY (CORPORATE NAME INDUSTRY), CA 91748
Region:	4
File Number:	105.0115
File Status:	**Historical**
Staff:	JCL
Facility Suite:	Not reported

CERS:

Name:	NORTHROP ARCHITECTURAL SYS (H.H. ROBERTS
Address:	999 S HATCHER AVE

MAXIM LIGHTING (Continued) **S103678071**

City,State,Zip:	CITY OF INDUSTRY, CA 917490000
Site ID:	608970
CERS ID:	CAD008246027
CERS Description:	Hazardous Waste

Affiliation:

Affiliation Type Desc:	Facility Owner
Entity Name:	NORTHROP CORPORATION
Entity Title:	Not reported
Affiliation Address:	PURCHASED BY H. H. ROBERTSON?
Affiliation City:	--
Affiliation State:	99
Affiliation Country:	Not reported
Affiliation Zip:	--
Affiliation Phone:	0000000000,

Affiliation Type Desc:	Facility Contact
Entity Name:	UNDELIVERABLE FEE FORM 1995 NJ
Entity Title:	Not reported
Affiliation Address:	--
Affiliation City:	--
Affiliation State:	99
Affiliation Country:	Not reported
Affiliation Zip:	--
Affiliation Phone:	--,

HWTS:

Name:	THE HOME DEPOT U.S.A., INC.
Address:	999 S HATCHER AVE
Address 2:	Not reported
City,State,Zip:	CITY OF INDUSTRY, CA 91748
EPA ID:	CAC002925605
Inactive Date:	11/29/2017
Create Date:	08/28/2017
Last Act Date:	Not reported
Mailing Name:	Not reported
Mailing Address:	9950 CHEMICAL ROAD
Mailing Address 2:	Not reported
Mailing City,State,Zip:	PASADENA, TX 775070000
Owner Name:	HOME DEPOT USA
Owner Address:	2455 PACES FERRY RD
Owner Address 2:	Not reported
Owner City,State,Zip:	ATLANTA, GA 30339
Contact Name:	ASHLEY CAMPBELL
Contact Address:	9950 CHEMICAL ROAD
Contact Address 2:	Not reported
City,State,Zip:	PASADENA, TX 77507
Facility Status:	Inactive
Facility Type:	TEMPORARY
Category:	STATE
Latitude:	34.003432
Longitude:	-117.923197

NAICS:

EPA ID:	CAC002925605
Create Date:	2017-08-28 17:36:10.483
NAICS Code:	44411

MAXIM LIGHTING (Continued) **S103678071**

NAICS Description:	Home Centers
Issued EPA ID Date:	2017-08-28 17:36:10.48300
Inactive Date:	2017-11-29 03:00:27.78700
Facility Name:	THE HOME DEPOT U.S.A., INC.
Facility Address:	999 S HATCHER AVE
Facility Address 2:	Not reported
Facility City:	CITY OF INDUSTRY
Facility County:	Not reported
Facility State:	CA
Facility Zip:	91748

AD145 **H H ROBERTSON CO WASD** **CORRACTS** **1000130159**
NW **999 S HATCHER AVE** **RCRA-TSDF** **CAD008246027**
1/2-1 **LA PUENTE, CA 91748** **HIST UST**
0.652 mi. **RCRA NonGen / NLR**
3445 ft. **Site 2 of 3 in cluster AD**

Relative:
Lower

Actual:
385 ft.

CORRACTS:

Name:	H H ROBERTSON CO WASD
Address:	999 S HATCHER AVE
Address 2:	Not reported
EPA ID:	CAD008246027
Area Name:	ENTIER FACILITY
Corrective Action:	LEAD AGENCY DETERMINATION
Actual Date:	20071220
Air Release Indicator:	Not reported
Groundwater Release Indicator:	Y
Soil Release Indicator:	Y
Surface Water Release Indicator:	Not reported

RCRA TSDF:

Treatment Storage and Disposal Type:	Storage, Treatment
Full Enforcement Universe:	Storage, Treatment
Corrective Action Workload Universe:	Yes
Permit Renewals Workload Universe:	Not reported
Permit Workload Universe:	Not reported
Permit Progress Universe:	Storage, Treatment
Post-Closure Workload Universe:	Not reported
Closure Workload Universe:	Storage, Treatment
Operating TSDF Universe:	Not reported
Commercial TSD Indicator:	No
Active Site Fed-Reg Treatment Storage and Disposal Facility:	Storage, Treatment
Active Site Converter Treatment storage and Disposal Facility:	Not reported
Active Site State-Reg Treatment Storage and Disposal Facility:	Not reported
TSDFs Potentially Subject to CA Under 3004 (u)/(v) Universe:	Yes
TSDFs Only Subject to CA under Discretionary Auth Universe:	No

HIST UST:

Name:	H.H. ROBERTSON COMPANY WESTERN
Address:	999 HATCHER AVE
City,State,Zip:	CITY OF INDUSTRY, CA 91749
File Number:	Not reported
URL:	Not reported
Region:	STATE
Facility ID:	00000065858

H H ROBERTSON CO WASD (Continued) **1000130159**

Facility Type:	Other
Other Type:	MANUFACTURING
Contact Name:	ESTON OWENS
Telephone:	8189646511
Owner Name:	H.H. ROBERTSON COMPANY
Owner Address:	999 S. HATCHER
Owner City,St,Zip:	CITY OF INDUSTRY, CA 91749
Total Tanks:	0001

Tank Num:	001
Container Num:	1
Year Installed:	1965
Tank Capacity:	00010000
Tank Used for:	PRODUCT
Type of Fuel:	REGULAR
Container Construction Thickness:	Not reported
Leak Detection:	Visual, Stock Inventor

RCRA Listings:

Date Form Received by Agency:	19940916
Handler Name:	H H Robertson Co Wasd
Handler Address:	999 S HATCHER AVE
Handler City,State,Zip:	LA PUENTE, CA 91748
EPA ID:	CAD008246027
Contact Name:	Not reported
Contact Address:	Not reported
Contact City,State,Zip:	Not reported
Contact Telephone:	Not reported
Contact Fax:	Not reported
Contact Email:	Not reported
Contact Title:	Not reported
EPA Region:	09
Land Type:	Not reported
Federal Waste Generator Description:	Not a generator, verified
Non-Notifier:	Not reported
Biennial Report Cycle:	Not reported
Accessibility:	Not reported
Active Site Indicator:	Permitting Activities, Corrective Action Activities
State District Owner:	CA
State District:	3
Mailing Address:	PO BOX 1215
Mailing City,State,Zip:	CY OF INDUSTY, CA 91744
Owner Name:	Not reported
Owner Type:	Not reported
Operator Name:	Name Not Reported
Operator Type:	Private
Short-Term Generator Activity:	No
Importer Activity:	No
Mixed Waste Generator:	No
Transporter Activity:	No
Transfer Facility Activity:	No
Recycler Activity with Storage:	No
Small Quantity On-Site Burner Exemption:	No
Smelting Melting and Refining Furnace Exemption:	No
Underground Injection Control:	No
Off-Site Waste Receipt:	No
Universal Waste Indicator:	No

H H ROBERTSON CO WASD (Continued) **1000130159**

Universal Waste Destination Facility:	No
Federal Universal Waste:	No
Active Site State-Reg Handler:	---
Federal Facility Indicator:	Not reported
Hazardous Secondary Material Indicator:	NN
Sub-Part K Indicator:	Not reported
2018 GPRA Permit Baseline:	Accomplished
2018 GPRA Renewals Baseline:	Not on the Baseline
202 GPRA Corrective Action Baseline:	No
Subject to Corrective Action Universe:	Yes
Non-TSDFs Where RCRA CA has Been Imposed Universe:	No
Corrective Action Priority Ranking:	No NCAPS ranking
Environmental Control Indicator:	No
Institutional Control Indicator:	No
Human Exposure Controls Indicator:	N/A
Groundwater Controls Indicator:	N/A
Significant Non-Complier Universe:	No
Unaddressed Significant Non-Complier Universe:	No
Addressed Significant Non-Complier Universe:	No
Significant Non-Complier With a Compliance Schedule Universe:	No
Financial Assurance Required:	Closure, Sudden Third-Party Liability
Handler Date of Last Change:	20020627
Recognized Trader-Importer:	No
Recognized Trader-Exporter:	No
Importer of Spent Lead Acid Batteries:	No
Exporter of Spent Lead Acid Batteries:	No
Recycler Activity Without Storage:	Not reported
Manifest Broker:	Not reported
Sub-Part P Indicator:	No

Handler - Owner Operator:

Owner/Operator Indicator:	Owner
Owner/Operator Name: H H ROBERTSON CO	
Legal Status:	Private
Date Became Current:	Not reported
Date Ended Current:	Not reported
Owner/Operator Address:	NOT REQUIRED
Owner/Operator City,State,Zip:	NOT REQUIRED, ME 99999
Owner/Operator Telephone:	415-555-1212
Owner/Operator Telephone Ext:	Not reported
Owner/Operator Fax:	Not reported
Owner/Operator Email:	Not reported

Owner/Operator Indicator:	Operator
Owner/Operator Name: NAME NOT REPORTED	
Legal Status:	Private
Date Became Current:	Not reported
Date Ended Current:	Not reported
Owner/Operator Address:	ADDRESS NOT REPORTED
Owner/Operator City,State,Zip:	CITY NOT REPORTED, ME 99999
Owner/Operator Telephone:	415-555-1212
Owner/Operator Telephone Ext:	Not reported
Owner/Operator Fax:	Not reported
Owner/Operator Email:	Not reported

H H ROBERTSON CO WASD (Continued) **1000130159**

Historic Generators:

Receive Date:	19940916
Handler Name:	H H ROBERTSON CO WASD
Federal Waste Generator Description:	Not a generator, verified
State District Owner:	CA
Large Quantity Handler of Universal Waste:	No
Recognized Trader Importer:	No
Recognized Trader Exporter:	No
Spent Lead Acid Battery Importer:	No
Spent Lead Acid Battery Exporter:	No
Current Record:	Yes
Non Storage Recycler Activity:	Not reported
Electronic Manifest Broker:	Not reported

Receive Date:	19800818
Handler Name:	H H ROBERTSON CO WASD
Federal Waste Generator Description:	Large Quantity Generator
State District Owner:	CA
Large Quantity Handler of Universal Waste:	No
Recognized Trader Importer:	No
Recognized Trader Exporter:	No
Spent Lead Acid Battery Importer:	No
Spent Lead Acid Battery Exporter:	No
Current Record:	No
Non Storage Recycler Activity:	Not reported
Electronic Manifest Broker:	Not reported

List of NAICS Codes and Descriptions:

NAICS Code:	332321
NAICS Description:	METAL WINDOW AND DOOR MANUFACTURING

Has the Facility Received Notices of Violations:

Found Violation:	Yes
Agency Which Determined Violation:	State
Violation Short Description:	TSD - Financial Requirements
Date Violation was Determined:	19861126
Actual Return to Compliance Date:	19870101
Return to Compliance Qualifier:	Unverifiable
Violation Responsible Agency:	State
Scheduled Compliance Date:	Not reported
Enforcement Identifier:	001
Date of Enforcement Action:	19870127
Enforcement Responsible Agency:	State
Enforcement Docket Number:	Not reported
Enforcement Attorney:	R9
Corrective Action Component:	No
Appeal Initiated Date:	Not reported
Appeal Resolution Date:	Not reported
Disposition Status Date:	Not reported
Disposition Status:	Not reported
Disposition Status Description:	Not reported
Consent/Final Order Sequence Number:	Not reported
Consent/Final Order Respondent Name:	Not reported
Consent/Final Order Lead Agency:	Not reported
Enforcement Type:	WRITTEN INFORMAL
Enforcement Responsible Person:	R9

H H ROBERTSON CO WASD (Continued) **1000130159**

Enforcement Responsible Sub-Organization: Not reported
SEP Sequence Number: Not reported
SEP Expenditure Amount: Not reported
SEP Scheduled Completion Date: Not reported
SEP Actual Date: Not reported
SEP Defaulted Date: Not reported
SEP Type: Not reported
SEP Type Description: Not reported
Proposed Amount: Not reported
Final Monetary Amount: Not reported
Paid Amount: Not reported
Final Count: Not reported
Final Amount: Not reported

Found Violation: Yes
Agency Which Determined Violation: State
Violation Short Description: Generators - General
Date Violation was Determined: 19860822
Actual Return to Compliance Date: 19870101
Return to Compliance Qualifier: Unverifiable
Violation Responsible Agency: State
Scheduled Compliance Date: 19860922
Enforcement Identifier: 001
Date of Enforcement Action: 19860822
Enforcement Responsible Agency: State
Enforcement Docket Number: Not reported
Enforcement Attorney: R9
Corrective Action Component: No
Appeal Initiated Date: Not reported
Appeal Resolution Date: Not reported
Disposition Status Date: Not reported
Disposition Status: Not reported
Disposition Status Description: Not reported
Consent/Final Order Sequence Number: Not reported
Consent/Final Order Respondent Name: Not reported
Consent/Final Order Lead Agency: Not reported
Enforcement Type: WRITTEN INFORMAL
Enforcement Responsible Person: R9
Enforcement Responsible Sub-Organization: Not reported
SEP Sequence Number: Not reported
SEP Expenditure Amount: Not reported
SEP Scheduled Completion Date: Not reported
SEP Actual Date: Not reported
SEP Defaulted Date: Not reported
SEP Type: Not reported
SEP Type Description: Not reported
Proposed Amount: Not reported
Final Monetary Amount: Not reported
Paid Amount: Not reported
Final Count: Not reported
Final Amount: Not reported

Found Violation: Yes
Agency Which Determined Violation: State
Violation Short Description: Generators - General
Date Violation was Determined: 19850924
Actual Return to Compliance Date: 19851022

H H ROBERTSON CO WASD (Continued) **1000130159**

Return to Compliance Qualifier:	Observed
Violation Responsible Agency:	State
Scheduled Compliance Date:	19851106
Enforcement Identifier:	001
Date of Enforcement Action:	19851006
Enforcement Responsible Agency:	State
Enforcement Docket Number:	Not reported
Enforcement Attorney:	R9
Corrective Action Component:	No
Appeal Initiated Date:	Not reported
Appeal Resolution Date:	Not reported
Disposition Status Date:	Not reported
Disposition Status:	Not reported
Disposition Status Description:	Not reported
Consent/Final Order Sequence Number:	Not reported
Consent/Final Order Respondent Name:	Not reported
Consent/Final Order Lead Agency:	Not reported
Enforcement Type:	WRITTEN INFORMAL
Enforcement Responsible Person:	R9
Enforcement Responsible Sub-Organization:	Not reported
SEP Sequence Number:	Not reported
SEP Expenditure Amount:	Not reported
SEP Scheduled Completion Date:	Not reported
SEP Actual Date:	Not reported
SEP Defaulted Date:	Not reported
SEP Type:	Not reported
SEP Type Description:	Not reported
Proposed Amount:	Not reported
Final Monetary Amount:	Not reported
Paid Amount:	Not reported
Final Count:	Not reported
Final Amount:	Not reported

Found Violation:	No
Agency Which Determined Violation:	Not reported
Violation Short Description:	Not reported
Date Violation was Determined:	Not reported
Actual Return to Compliance Date:	Not reported
Return to Compliance Qualifier:	Not reported
Violation Responsible Agency:	Not reported
Scheduled Compliance Date:	Not reported
Enforcement Identifier:	Not reported
Date of Enforcement Action:	Not reported
Enforcement Responsible Agency:	Not reported
Enforcement Docket Number:	Not reported
Enforcement Attorney:	Not reported
Corrective Action Component:	Not reported
Appeal Initiated Date:	Not reported
Appeal Resolution Date:	Not reported
Disposition Status Date:	Not reported
Disposition Status:	Not reported
Disposition Status Description:	Not reported
Consent/Final Order Sequence Number:	Not reported
Consent/Final Order Respondent Name:	Not reported
Consent/Final Order Lead Agency:	Not reported
Enforcement Type:	Not reported
Enforcement Responsible Person:	Not reported

H H ROBERTSON CO WASD (Continued) **1000130159**

Enforcement Responsible Sub-Organization:	Not reported
SEP Sequence Number:	Not reported
SEP Expenditure Amount:	Not reported
SEP Scheduled Completion Date:	Not reported
SEP Actual Date:	Not reported
SEP Defaulted Date:	Not reported
SEP Type:	Not reported
SEP Type Description:	Not reported
Proposed Amount:	Not reported
Final Monetary Amount:	Not reported
Paid Amount:	Not reported
Final Count:	Not reported
Final Amount:	Not reported

Found Violation:	Yes
Agency Which Determined Violation:	State
Violation Short Description:	Generators - General
Date Violation was Determined:	19851226
Actual Return to Compliance Date:	19860101
Return to Compliance Qualifier:	Unverifiable
Violation Responsible Agency:	State
Scheduled Compliance Date:	Not reported
Enforcement Identifier:	Not reported
Date of Enforcement Action:	Not reported
Enforcement Responsible Agency:	Not reported
Enforcement Docket Number:	Not reported
Enforcement Attorney:	Not reported
Corrective Action Component:	Not reported
Appeal Initiated Date:	Not reported
Appeal Resolution Date:	Not reported
Disposition Status Date:	Not reported
Disposition Status:	Not reported
Disposition Status Description:	Not reported
Consent/Final Order Sequence Number:	Not reported
Consent/Final Order Respondent Name:	Not reported
Consent/Final Order Lead Agency:	Not reported
Enforcement Type:	Not reported
Enforcement Responsible Person:	Not reported
Enforcement Responsible Sub-Organization:	Not reported
SEP Sequence Number:	Not reported
SEP Expenditure Amount:	Not reported
SEP Scheduled Completion Date:	Not reported
SEP Actual Date:	Not reported
SEP Defaulted Date:	Not reported
SEP Type:	Not reported
SEP Type Description:	Not reported
Proposed Amount:	Not reported
Final Monetary Amount:	Not reported
Paid Amount:	Not reported
Final Count:	Not reported
Final Amount:	Not reported

Evaluation Action Summary:

Evaluation Date:	19861126
Evaluation Responsible Agency:	State
Found Violation:	Yes
Evaluation Type Description:	FINANCIAL RECORD REVIEW

H H ROBERTSON CO WASD (Continued) **1000130159**

Evaluation Responsible Person Identifier:	R9
Evaluation Responsible Sub-Organization:	Not reported
Actual Return to Compliance Date:	19870101
Scheduled Compliance Date:	Not reported
Date of Request:	Not reported
Date Response Received:	Not reported
Request Agency:	Not reported
Former Citation:	Not reported

Evaluation Date:	19860822
Evaluation Responsible Agency:	State
Found Violation:	Yes
Evaluation Type Description:	FINANCIAL RECORD REVIEW
Evaluation Responsible Person Identifier:	R9
Evaluation Responsible Sub-Organization:	Not reported
Actual Return to Compliance Date:	19870101
Scheduled Compliance Date:	19860922
Date of Request:	Not reported
Date Response Received:	Not reported
Request Agency:	Not reported
Former Citation:	Not reported

Evaluation Date:	19850924
Evaluation Responsible Agency:	State
Found Violation:	Yes
Evaluation Type Description:	COMPLIANCE EVALUATION INSPECTION ON-SITE
Evaluation Responsible Person Identifier:	R9
Evaluation Responsible Sub-Organization:	Not reported
Actual Return to Compliance Date:	19851022
Scheduled Compliance Date:	19851106
Date of Request:	Not reported
Date Response Received:	Not reported
Request Agency:	Not reported
Former Citation:	Not reported

Evaluation Date:	19850924
Evaluation Responsible Agency:	State
Found Violation:	No
Evaluation Type Description:	NON-FINANCIAL RECORD REVIEW
Evaluation Responsible Person Identifier:	R9
Evaluation Responsible Sub-Organization:	Not reported
Actual Return to Compliance Date:	Not reported
Scheduled Compliance Date:	Not reported
Date of Request:	Not reported
Date Response Received:	Not reported
Request Agency:	Not reported
Former Citation:	Not reported

Evaluation Date:	19851226
Evaluation Responsible Agency:	State
Found Violation:	Yes
Evaluation Type Description:	FINANCIAL RECORD REVIEW
Evaluation Responsible Person Identifier:	R9
Evaluation Responsible Sub-Organization:	Not reported
Actual Return to Compliance Date:	19860101
Scheduled Compliance Date:	Not reported
Date of Request:	Not reported

H H ROBERTSON CO WASD (Continued) **1000130159**

Date Response Received:	Not reported
Request Agency:	Not reported
Former Citation:	Not reported

AD146 **NORTHROP ARCHITECTURAL SYSTEMS (H.H. ROBERTS)** **ENVIROSTOR** **S127611048**
NW **999 S. HATCHER AVE.** **N/A**
1/2-1 **CITY OF INDUSTRY, CA 91748**
0.652 mi.
3445 ft. **Site 3 of 3 in cluster AD**

Relative:
Lower

Actual:
385 ft.

ENVIROSTOR:

Name:	NORTHROP ARCHITECTURAL SYSTEMS (H.H. ROBERTS)
Address:	999 S. HATCHER AVE.
City,State,Zip:	CITY OF INDUSTRY, CA 91748
Facility ID:	60001346
Status:	Active
Status Date:	05/30/2014
Site Code:	300351
Site Type:	Corrective Action
Site Type Detailed:	Corrective Action
Acres:	10
NPL:	NO
Regulatory Agencies:	SMBRP
Lead Agency:	SMBRP
Program Manager:	Viktoriya Anashkina
Supervisor:	Jose Diaz
Division Branch:	Cleanup Chatsworth
Assembly:	58, 57
Senate:	22

NORTHROP ARCHITECTURAL SYSTEMS (H.H. ROBERTS) (Continued) **S127611048**

Special Program:	Not reported
Restricted Use:	NO
Site Mgmt Req:	NONE SPECIFIED
Funding:	EPA Grant
Latitude:	34.00462
Longitude:	-117.9232
APN:	8264024008
Past Use:	MANUFACTURING - METAL, MANUFACTURING - OTHER, ABOVE GROUND STORAGE TANKS
Potential COC:	Under Investigation Tetrachloroethylene (PCE 1,1,1-Trichloroethane (TCA Trichloroethylene (TCE 1,1-Dichloroethylene
Confirmed COC:	30022-NO 30026-NO 30027-NO 30194-NO 31001-NO
Potential Description:	UE, SOIL, SV
Alias Name:	8264024008
Alias Type:	APN
Alias Name:	CAD008246027
Alias Type:	EPA Identification Number
Alias Name:	60001345
Alias Type:	Former Project ID
Alias Name:	300351
Alias Type:	Project Code (Site Code)
Alias Name:	60001346
Alias Type:	Envirostor ID Number

Completed Info:

Completed Area Name:	PROJECT WIDE
Completed Sub Area Name:	Not reported
Completed Document Type:	Interim Measures Implementation Report
Completed Date:	06/20/2014
Comments:	Not reported
Completed Area Name:	PROJECT WIDE
Completed Sub Area Name:	Not reported
Completed Document Type:	Annual Oversight Cost Estimate
Completed Date:	10/16/2015
Comments:	Not reported
Completed Area Name:	PROJECT WIDE
Completed Sub Area Name:	Not reported
Completed Document Type:	Other Report
Completed Date:	06/24/2016
Comments:	Not reported
Completed Area Name:	PROJECT WIDE
Completed Sub Area Name:	Not reported
Completed Document Type:	Project Management
Completed Date:	06/30/2021
Comments:	Not reported
Future Area Name:	PROJECT WIDE
Future Sub Area Name:	Not reported
Future Document Type:	Remedy Constructed: Operating Properly & Successfully
Future Due Date:	2024
Future Area Name:	PROJECT WIDE
Future Sub Area Name:	Not reported
Future Document Type:	Remedy Selection and Statement of Basis
Future Due Date:	2024
Future Area Name:	PROJECT WIDE

NORTHROP ARCHITECTURAL SYSTEMS (H.H. ROBERTS) (Continued) **S127611048**

Future Sub Area Name:	Not reported
Future Document Type:	Land Use Restriction
Future Due Date:	2023
Future Area Name:	PROJECT WIDE
Future Sub Area Name:	Not reported
Future Document Type:	Corrective Action Completion Determination
Future Due Date:	2024
Schedule Area Name:	Not reported
Schedule Sub Area Name:	Not reported
Schedule Document Type:	Not reported
Schedule Due Date:	Not reported
Schedule Revised Date:	Not reported

147
WNW
1/2-1
0.799 mi.
4221 ft.

SOMITEX PRINTS OF CALIFORNIA
17355 RAILROAD STREET
CITY OF INDUSTRY, CA 91748

ENVIROSTOR **S102063619**
N/A

Relative:
Lower

Actual:
391 ft.

ENVIROSTOR:

Name:	SOMITEX PRINTS OF CALIFORNIA
Address:	17355 RAILROAD STREET
City,State,Zip:	CITY OF INDUSTRY, CA 91748
Facility ID:	71002558
Status:	Refer: Other Agency
Status Date:	Not reported
Site Code:	Not reported
Site Type:	Tiered Permit
Site Type Detailed:	Tiered Permit
Acres:	Not reported
NPL:	NO
Regulatory Agencies:	NONE SPECIFIED
Lead Agency:	NONE SPECIFIED
Program Manager:	Not reported
Supervisor:	Not reported
Division Branch:	Cleanup Chatsworth
Assembly:	57
Senate:	22
Special Program:	Not reported
Restricted Use:	NO
Site Mgmt Req:	NONE SPECIFIED
Funding:	Not reported
Latitude:	34.00318
Longitude:	-117.9262
APN:	NONE SPECIFIED
Past Use:	NONE SPECIFIED
Potential COC:	NONE SPECIFIED
Confirmed COC:	NONE SPECIFIED
Potential Description:	NONE SPECIFIED
Alias Name:	CAD072304942
Alias Type:	EPA Identification Number
Alias Name:	110002420461
Alias Type:	EPA (FRS #)
Alias Name:	71002558
Alias Type:	Envirostor ID Number

Completed Info:

Completed Area Name:	Not reported

SOMITEX PRINTS OF CALIFORNIA (Continued) **S102063619**

Completed Sub Area Name:	Not reported
Completed Document Type:	Not reported
Completed Date:	Not reported
Comments:	Not reported
Future Area Name:	Not reported
Future Sub Area Name:	Not reported
Future Document Type:	Not reported
Future Due Date:	Not reported
Schedule Area Name:	Not reported
Schedule Sub Area Name:	Not reported
Schedule Document Type:	Not reported
Schedule Due Date:	Not reported
Schedule Revised Date:	Not reported

148
East
1/2-1
0.919 mi.
4852 ft.

PLATO PRODUCTS, INC.
18731 RAILROAD STREET
INDUSTRY, CA 91748

ENVIROSTOR **S110494169**
N/A

Relative:
Higher

Actual:
423 ft.

ENVIROSTOR:

Name:	PLATO PRODUCTS, INC.
Address:	18731 RAILROAD STREET
City,State,Zip:	INDUSTRY, CA 91748
Facility ID:	71003061
Status:	Refer: Other Agency
Status Date:	Not reported
Site Code:	Not reported
Site Type:	Tiered Permit
Site Type Detailed:	Tiered Permit
Acres:	Not reported
NPL:	NO
Regulatory Agencies:	NONE SPECIFIED
Lead Agency:	NONE SPECIFIED
Program Manager:	Not reported
Supervisor:	Not reported
Division Branch:	Cleanup Chatsworth
Assembly:	57
Senate:	22
Special Program:	Not reported
Restricted Use:	NO
Site Mgmt Req:	NONE SPECIFIED
Funding:	Not reported
Latitude:	33.99796
Longitude:	-117.8953
APN:	NONE SPECIFIED
Past Use:	NONE SPECIFIED
Potential COC:	NONE SPECIFIED
Confirmed COC:	NONE SPECIFIED
Potential Description:	NONE SPECIFIED
Alias Name:	CAD982471567
Alias Type:	EPA Identification Number
Alias Name:	110000477797
Alias Type:	EPA (FRS #)
Alias Name:	71003061
Alias Type:	Envirostor ID Number

PLATO PRODUCTS, INC. (Continued) **S110494169**

Completed Info:

Completed Area Name:	Not reported
Completed Sub Area Name:	Not reported
Completed Document Type:	Not reported
Completed Date:	Not reported
Comments:	Not reported
Future Area Name:	Not reported
Future Sub Area Name:	Not reported
Future Document Type:	Not reported
Future Due Date:	Not reported
Schedule Area Name:	Not reported
Schedule Sub Area Name:	Not reported
Schedule Document Type:	Not reported
Schedule Due Date:	Not reported
Schedule Revised Date:	Not reported

149
East
1/2-1
0.938 mi.
4953 ft.

SIGMA, A DIV. OF HOWMET
925 S. CHARLIE ROAD
CITY OF INDUSTRY, CA 91748

ENVIROSTOR **S106832741**
EMI **N/A**

Relative:
Higher

Actual:
427 ft.

ENVIROSTOR:

Name:	SIGMA, A DIV. OF HOWMET
Address:	925 S. CHARLIE ROAD
City,State,Zip:	CITY OF INDUSTRY, CA 91748
Facility ID:	71003205
Status:	Refer: Other Agency
Status Date:	Not reported
Site Code:	Not reported
Site Type:	Tiered Permit
Site Type Detailed:	Tiered Permit
Acres:	Not reported
NPL:	NO
Regulatory Agencies:	NONE SPECIFIED
Lead Agency:	NONE SPECIFIED
Program Manager:	Not reported
Supervisor:	Not reported
Division Branch:	Cleanup Chatsworth
Assembly:	57
Senate:	22
Special Program:	Not reported
Restricted Use:	NO
Site Mgmt Req:	NONE SPECIFIED
Funding:	Not reported
Latitude:	33.99903
Longitude:	-117.8953
APN:	NONE SPECIFIED
Past Use:	NONE SPECIFIED
Potential COC:	NONE SPECIFIED
Confirmed COC:	NONE SPECIFIED
Potential Description:	NONE SPECIFIED
Alias Name:	CAL000003708
Alias Type:	EPA Identification Number
Alias Name:	71003205
Alias Type:	Envirostor ID Number

SIGMA, A DIV. OF HOWMET (Continued) **S106832741**

Completed Info:

Completed Area Name:	Not reported
Completed Sub Area Name:	Not reported
Completed Document Type:	Not reported
Completed Date:	Not reported
Comments:	Not reported
Future Area Name:	Not reported
Future Sub Area Name:	Not reported
Future Document Type:	Not reported
Future Due Date:	Not reported
Schedule Area Name:	Not reported
Schedule Sub Area Name:	Not reported
Schedule Document Type:	Not reported
Schedule Due Date:	Not reported
Schedule Revised Date:	Not reported

EMI:

Name:	HOWMET CASTINGS
Address:	925 S CHARLIE RD
City,State,Zip:	CITY OF INDUSTRY, CA
Year:	2001
County Code:	19
Air Basin:	SC
Facility ID:	115842
Air District Name:	SC
SIC Code:	9999
Air District Name:	SOUTH COAST AQMD
Community Health Air Pollution Info System:	Y
Consolidated Emission Reporting Rule:	Not reported
Total Organic Hydrocarbon Gases Tons/Yr:	70
Reactive Organic Gases Tons/Yr:	49
Carbon Monoxide Emissions Tons/Yr:	1
NOX - Oxides of Nitrogen Tons/Yr:	1
SOX - Oxides of Sulphur Tons/Yr:	0
Particulate Matter Tons/Yr:	0
Part. Matter 10 Micrometers and Smllr Tons/Yr:	0

Count: 14 records.

ORPHAN SUMMARY

City	EDR ID	Site Name	Site Address	Zip	Database(s)
CITY OF INDUSTRY	S105939922	TERRA FURNITURE, INC.	17855 ARENTH AVE.	91744	CPS-SLIC, EMI
CITY OF INDUSTRY	S126421126	COMMUNICATIONS TECHNOLOGY	17171 E. GALE AVE. SUITE A	91748	CPS-SLIC
CITY OF INDUSTRY	2008440765	18383 E RAILROAD ST	18383 E RAILROAD ST		HMIRS
CITY OF INDUSTRY	1026591082	EL DORADO PAINTING & SANDBLASTING	18625 RAILROAD STREET	91748	PRP
CITY OF INDUSTRY	1026649442	UTILITY TRAILER MFG. CO.	17295 E. RAILROAD STREET	91748	PRP
CITY OF INDUSTRY	1026638489	SOMITEX PRINTS OF CALIFORNIA	17355 RAILROAD STREET	91748	PRP
CITY OF INDUSTRY	1026649441	UTILITY TRAILER MANUFACTURING COMP	17295 EAST RAILROAD STREET	91748	PRP
CITY OF INDUSTRY	1026652518	WESTERN BLOWER CORP.	18625 RAILROAD STREET	91748	PRP
CITY OF INDUSTRY	S106764798	ARMIN PLASTICS CORPORATION	1890 E. RAILROAD ST.	91748	CPS-SLIC, WIP
CITY OF INDUSTRY,	1026575093	BRIGGS MANUFACTURING CO.	18525 E. RAILROAD AVE.	91744	PRP
INDUSTRY	S129058617	CITY 1485 ROWLAND ST HATCHER AVE T	ROWLAND ST HATCHER AVE TO LAWS	91748	CERS
LA PUENTE	S102418369	NIKE BATTERY SITE NO.29, PUENTE HI	PUENTE HILLS REGION OF LOS ANG	91748	ENVIROSTOR
LA PUENTE	S100833444	SAN GABRIEL GROUND WATER BASIN 4	LA PUENTE AREA	91744	CA BOND EXP. PLAN
PUENTE HILLS	S103878781	DOD - NIKE BATTERY SITE 29	FULLERTON	91748	CPS-SLIC

GOVERNMENT RECORDS SEARCHED / DATA CURRENCY TRACKING

To maintain currency of the following federal and state databases, EDR contacts the appropriate governmental agency on a monthly or quarterly basis, as required.

Number of Days to Update: Provides confirmation that EDR is reporting records that have been updated within 90 days from the date the government agency made the information available to the public.

STANDARD ENVIRONMENTAL RECORDS

Lists of Federal NPL (Superfund) sites

NPL: National Priority List

National Priorities List (Superfund). The NPL is a subset of CERCLIS and identifies over 1,200 sites for priority cleanup under the Superfund Program. NPL sites may encompass relatively large areas. As such, EDR provides polygon coverage for over 1,000 NPL site boundaries produced by EPA's Environmental Photographic Interpretation Center (EPIC) and regional EPA offices.

Date of Government Version: 01/25/2023
Date Data Arrived at EDR: 02/03/2023
Date Made Active in Reports: 02/28/2023
Number of Days to Update: 25

Source: EPA
Telephone: N/A
Last EDR Contact: 04/03/2023
Next Scheduled EDR Contact: 07/10/2023
Data Release Frequency: Quarterly

NPL Site Boundaries

Sources:

EPA's Environmental Photographic Interpretation Center (EPIC)
Telephone: 202-564-7333

EPA Region 1
Telephone 617-918-1143

EPA Region 6
Telephone: 214-655-6659

EPA Region 3
Telephone 215-814-5418

EPA Region 7
Telephone: 913-551-7247

EPA Region 4
Telephone 404-562-8033

EPA Region 8
Telephone: 303-312-6774

EPA Region 5
Telephone 312-886-6686

EPA Region 9
Telephone: 415-947-4246

EPA Region 10
Telephone 206-553-8665

Proposed NPL: Proposed National Priority List Sites

A site that has been proposed for listing on the National Priorities List through the issuance of a proposed rule in the Federal Register. EPA then accepts public comments on the site, responds to the comments, and places on the NPL those sites that continue to meet the requirements for listing.

Date of Government Version: 01/25/2023
Date Data Arrived at EDR: 02/02/2023
Date Made Active in Reports: 02/28/2023
Number of Days to Update: 26

Source: EPA
Telephone: N/A
Last EDR Contact: 04/03/2023
Next Scheduled EDR Contact: 07/10/2023
Data Release Frequency: Quarterly

NPL LIENS: Federal Superfund Liens

Federal Superfund Liens. Under the authority granted the USEPA by CERCLA of 1980, the USEPA has the authority to file liens against real property in order to recover remedial action expenditures or when the property owner received notification of potential liability. USEPA compiles a listing of filed notices of Superfund Liens.

Date of Government Version: 10/15/1991
Date Data Arrived at EDR: 02/02/1994
Date Made Active in Reports: 03/30/1994
Number of Days to Update: 56

Source: EPA
Telephone: 202-564-4267
Last EDR Contact: 08/15/2011
Next Scheduled EDR Contact: 11/28/2011
Data Release Frequency: No Update Planned

Lists of Federal Delisted NPL sites

Delisted NPL: National Priority List Deletions

The National Oil and Hazardous Substances Pollution Contingency Plan (NCP) establishes the criteria that the EPA uses to delete sites from the NPL. In accordance with 40 CFR 300.425.(e), sites may be deleted from the NPL where no further response is appropriate.

Date of Government Version: 01/25/2023
Date Data Arrived at EDR: 02/02/2023
Date Made Active in Reports: 02/28/2023
Number of Days to Update: 26

Source: EPA
Telephone: N/A
Last EDR Contact: 04/03/2023
Next Scheduled EDR Contact: 07/10/2023
Data Release Frequency: Quarterly

Lists of Federal sites subject to CERCLA removals and CERCLA orders

FEDERAL FACILITY: Federal Facility Site Information listing

A listing of National Priority List (NPL) and Base Realignment and Closure (BRAC) sites found in the Comprehensive Environmental Response, Compensation and Liability Information System (CERCLIS) Database where EPA Federal Facilities Restoration and Reuse Office is involved in cleanup activities.

Date of Government Version: 12/20/2022
Date Data Arrived at EDR: 12/21/2022
Date Made Active in Reports: 03/10/2023
Number of Days to Update: 79

Source: Environmental Protection Agency
Telephone: 703-603-8704
Last EDR Contact: 03/28/2023
Next Scheduled EDR Contact: 07/10/2023
Data Release Frequency: Varies

SEMS: Superfund Enterprise Management System

SEMS (Superfund Enterprise Management System) tracks hazardous waste sites, potentially hazardous waste sites, and remedial activities performed in support of EPA's Superfund Program across the United States. The list was formerly know as CERCLIS, renamed to SEMS by the EPA in 2015. The list contains data on potentially hazardous waste sites that have been reported to the USEPA by states, municipalities, private companies and private persons, pursuant to Section 103 of the Comprehensive Environmental Response, Compensation, and Liability Act (CERCLA). This dataset also contains sites which are either proposed to or on the National Priorities List (NPL) and the sites which are in the screening and assessment phase for possible inclusion on the NPL.

Date of Government Version: 01/25/2023
Date Data Arrived at EDR: 02/02/2023
Date Made Active in Reports: 02/28/2023
Number of Days to Update: 26

Source: EPA
Telephone: 800-424-9346
Last EDR Contact: 04/03/2023
Next Scheduled EDR Contact: 07/24/2023
Data Release Frequency: Quarterly

Lists of Federal CERCLA sites with NFRAP

SEMS-ARCHIVE: Superfund Enterprise Management System Archive

SEMS-ARCHIVE (Superfund Enterprise Management System Archive) tracks sites that have no further interest under the Federal Superfund Program based on available information. The list was formerly known as the CERCLIS-NFRAP, renamed to SEMS ARCHIVE by the EPA in 2015. EPA may perform a minimal level of assessment work at a site while it is archived if site conditions change and/or new information becomes available. Archived sites have been removed and archived from the inventory of SEMS sites. Archived status indicates that, to the best of EPA's knowledge, assessment at a site has been completed and that EPA has determined no further steps will be taken to list the site on the National Priorities List (NPL), unless information indicates this decision was not appropriate or other considerations require a recommendation for listing at a later time. The decision does not necessarily mean that there is no hazard associated with a given site; it only means that. based upon available information, the location is not judged to be potential NPL site.

Date of Government Version: 01/25/2023
Date Data Arrived at EDR: 02/02/2023
Date Made Active in Reports: 02/28/2023
Number of Days to Update: 26

Source: EPA
Telephone: 800-424-9346
Last EDR Contact: 04/03/2023
Next Scheduled EDR Contact: 07/24/2023
Data Release Frequency: Quarterly

Lists of Federal RCRA facilities undergoing Corrective Action

CORRACTS: Corrective Action Report

CORRACTS identifies hazardous waste handlers with RCRA corrective action activity.

Date of Government Version: 03/06/2023
Date Data Arrived at EDR: 03/09/2023
Date Made Active in Reports: 03/20/2023
Number of Days to Update: 11

Source: EPA
Telephone: 800-424-9346
Last EDR Contact: 03/09/2023
Next Scheduled EDR Contact: 07/03/2023
Data Release Frequency: Quarterly

Lists of Federal RCRA TSD facilities

RCRA-TSDF: RCRA - Treatment, Storage and Disposal

RCRAInfo is EPA's comprehensive information system, providing access to data supporting the Resource Conservation and Recovery Act (RCRA) of 1976 and the Hazardous and Solid Waste Amendments (HSWA) of 1984. The database includes selective information on sites which generate, transport, store, treat and/or dispose of hazardous waste as defined by the Resource Conservation and Recovery Act (RCRA). Transporters are individuals or entities that move hazardous waste from the generator offsite to a facility that can recycle, treat, store, or dispose of the waste. TSDFs treat, store, or dispose of the waste.

Date of Government Version: 03/06/2023
Date Data Arrived at EDR: 03/09/2023
Date Made Active in Reports: 03/20/2023
Number of Days to Update: 11

Source: Environmental Protection Agency
Telephone: (415) 495-8895
Last EDR Contact: 03/09/2023
Next Scheduled EDR Contact: 07/03/2023
Data Release Frequency: Quarterly

Lists of Federal RCRA generators

RCRA-LQG: RCRA - Large Quantity Generators

RCRAInfo is EPA's comprehensive information system, providing access to data supporting the Resource Conservation and Recovery Act (RCRA) of 1976 and the Hazardous and Solid Waste Amendments (HSWA) of 1984. The database includes selective information on sites which generate, transport, store, treat and/or dispose of hazardous waste as defined by the Resource Conservation and Recovery Act (RCRA). Large quantity generators (LQGs) generate over 1,000 kilograms (kg) of hazardous waste, or over 1 kg of acutely hazardous waste per month.

Date of Government Version: 03/06/2023
Date Data Arrived at EDR: 03/09/2023
Date Made Active in Reports: 03/20/2023
Number of Days to Update: 11

Source: Environmental Protection Agency
Telephone: (415) 495-8895
Last EDR Contact: 03/09/2023
Next Scheduled EDR Contact: 07/03/2023
Data Release Frequency: Quarterly

RCRA-SQG: RCRA - Small Quantity Generators

RCRAInfo is EPA's comprehensive information system, providing access to data supporting the Resource Conservation and Recovery Act (RCRA) of 1976 and the Hazardous and Solid Waste Amendments (HSWA) of 1984. The database includes selective information on sites which generate, transport, store, treat and/or dispose of hazardous waste as defined by the Resource Conservation and Recovery Act (RCRA). Small quantity generators (SQGs) generate between 100 kg and 1,000 kg of hazardous waste per month.

Date of Government Version: 03/06/2023
Date Data Arrived at EDR: 03/09/2023
Date Made Active in Reports: 03/20/2023
Number of Days to Update: 11

Source: Environmental Protection Agency
Telephone: (415) 495-8895
Last EDR Contact: 03/09/2023
Next Scheduled EDR Contact: 07/03/2023
Data Release Frequency: Quarterly

RCRA-VSQG: RCRA - Very Small Quantity Generators (Formerly Conditionally Exempt Small Quantity Generators)

RCRAInfo is EPA's comprehensive information system, providing access to data supporting the Resource Conservation and Recovery Act (RCRA) of 1976 and the Hazardous and Solid Waste Amendments (HSWA) of 1984. The database includes selective information on sites which generate, transport, store, treat and/or dispose of hazardous waste as defined by the Resource Conservation and Recovery Act (RCRA). Very small quantity generators (VSQGs) generate less than 100 kg of hazardous waste, or less than 1 kg of acutely hazardous waste per month.

Date of Government Version: 03/06/2023
Date Data Arrived at EDR: 03/09/2023
Date Made Active in Reports: 03/20/2023
Number of Days to Update: 11

Source: Environmental Protection Agency
Telephone: (415) 495-8895
Last EDR Contact: 03/09/2023
Next Scheduled EDR Contact: 07/03/2023
Data Release Frequency: Quarterly

Federal institutional controls / engineering controls registries

LUCIS: Land Use Control Information System

LUCIS contains records of land use control information pertaining to the former Navy Base Realignment and Closure properties.

Date of Government Version: 11/02/2022
Date Data Arrived at EDR: 11/08/2022
Date Made Active in Reports: 01/10/2023
Number of Days to Update: 63

Source: Department of the Navy
Telephone: 843-820-7326
Last EDR Contact: 02/03/2023
Next Scheduled EDR Contact: 05/22/2023
Data Release Frequency: Varies

US ENG CONTROLS: Engineering Controls Sites List

A listing of sites with engineering controls in place. Engineering controls include various forms of caps, building foundations, liners, and treatment methods to create pathway elimination for regulated substances to enter environmental media or effect human health.

Date of Government Version: 10/27/2022
Date Data Arrived at EDR: 11/16/2022
Date Made Active in Reports: 02/09/2023
Number of Days to Update: 85

Source: Environmental Protection Agency
Telephone: 703-603-0695
Last EDR Contact: 02/21/2023
Next Scheduled EDR Contact: 06/05/2023
Data Release Frequency: Varies

US INST CONTROLS: Institutional Controls Sites List

A listing of sites with institutional controls in place. Institutional controls include administrative measures, such as groundwater use restrictions, construction restrictions, property use restrictions, and post remediation care requirements intended to prevent exposure to contaminants remaining on site. Deed restrictions are generally required as part of the institutional controls.

Date of Government Version: 10/27/2022
Date Data Arrived at EDR: 11/16/2022
Date Made Active in Reports: 02/09/2023
Number of Days to Update: 85

Source: Environmental Protection Agency
Telephone: 703-603-0695
Last EDR Contact: 02/21/2023
Next Scheduled EDR Contact: 06/05/2023
Data Release Frequency: Varies

Federal ERNS list

ERNS: Emergency Response Notification System

Emergency Response Notification System. ERNS records and stores information on reported releases of oil and hazardous substances.

Date of Government Version: 12/12/2022
Date Data Arrived at EDR: 12/14/2022
Date Made Active in Reports: 12/19/2022
Number of Days to Update: 5

Source: National Response Center, United States Coast Guard
Telephone: 202-267-2180
Last EDR Contact: 03/21/2023
Next Scheduled EDR Contact: 07/03/2023
Data Release Frequency: Quarterly

Lists of state- and tribal (Superfund) equivalent sites

RESPONSE: State Response Sites

Identifies confirmed release sites where DTSC is involved in remediation, either in a lead or oversight capacity. These confirmed release sites are generally high-priority and high potential risk.

Date of Government Version: 01/23/2023
Date Data Arrived at EDR: 01/24/2023
Date Made Active in Reports: 04/10/2023
Number of Days to Update: 76

Source: Department of Toxic Substances Control
Telephone: 916-323-3400
Last EDR Contact: 04/25/2023
Next Scheduled EDR Contact: 08/07/2023
Data Release Frequency: Quarterly

Lists of state- and tribal hazardous waste facilities

ENVIROSTOR: EnviroStor Database

The Department of Toxic Substances Control's (DTSC's) Site Mitigation and Brownfields Reuse Program's (SMBRP's) EnviroStor database identifes sites that have known contamination or sites for which there may be reasons to investigate further. The database includes the following site types: Federal Superfund sites (National Priorities List (NPL)); State Response, including Military Facilities and State Superfund; Voluntary Cleanup; and School sites. EnviroStor provides similar information to the information that was available in CalSites, and provides additional site information, including, but not limited to, identification of formerly-contaminated properties that have been released for reuse, properties where environmental deed restrictions have been recorded to prevent inappropriate land uses, and risk characterization information that is used to assess potential impacts to public health and the environment at contaminated sites.

Date of Government Version: 01/23/2023
Date Data Arrived at EDR: 01/24/2023
Date Made Active in Reports: 04/10/2023
Number of Days to Update: 76

Source: Department of Toxic Substances Control
Telephone: 916-323-3400
Last EDR Contact: 04/25/2023
Next Scheduled EDR Contact: 08/07/2023
Data Release Frequency: Quarterly

Lists of state and tribal landfills and solid waste disposal facilities

SWF/LF (SWIS): Solid Waste Information System

Active, Closed and Inactive Landfills. SWF/LF records typically contain an inve ntory of solid waste disposal facilities or landfills. These may be active or i nactive facilities or open dumps that failed to meet RCRA Section 4004 criteria for solid waste landfills or disposal sites.

Date of Government Version: 02/06/2023
Date Data Arrived at EDR: 02/07/2023
Date Made Active in Reports: 04/26/2023
Number of Days to Update: 78

Source: Department of Resources Recycling and Recovery
Telephone: 916-341-6320
Last EDR Contact: 02/07/2023
Next Scheduled EDR Contact: 05/22/2023
Data Release Frequency: Quarterly

Lists of state and tribal leaking storage tanks

LUST REG 4: Underground Storage Tank Leak List
Los Angeles, Ventura counties. For more current information, please refer to the State Water Resources Control Board's LUST database.

Date of Government Version: 09/07/2004
Date Data Arrived at EDR: 09/07/2004
Date Made Active in Reports: 10/12/2004
Number of Days to Update: 35

Source: California Regional Water Quality Control Board Los Angeles Region (4)
Telephone: 213-576-6710
Last EDR Contact: 09/06/2011
Next Scheduled EDR Contact: 12/19/2011
Data Release Frequency: No Update Planned

LUST REG 5: Leaking Underground Storage Tank Database
Leaking Underground Storage Tank locations. Alameda, Alpine, Amador, Butte, Colusa, Contra Costa, Calveras, El Dorado, Fresno, Glenn, Kern, Kings, Lake, Lassen, Madera, Mariposa, Merced, Modoc, Napa, Nevada, Placer, Plumas, Sacramento, San Joaquin, Shasta, Solano, Stanislaus, Sutter, Tehama, Tulare, Tuolumne, Yolo, Yuba counties.

Date of Government Version: 07/01/2008
Date Data Arrived at EDR: 07/22/2008
Date Made Active in Reports: 07/31/2008
Number of Days to Update: 9

Source: California Regional Water Quality Control Board Central Valley Region (5)
Telephone: 916-464-4834
Last EDR Contact: 07/01/2011
Next Scheduled EDR Contact: 10/17/2011
Data Release Frequency: No Update Planned

LUST REG 7: Leaking Underground Storage Tank Case Listing
Leaking Underground Storage Tank locations. Imperial, Riverside, San Diego, Santa Barbara counties.

Date of Government Version: 02/26/2004
Date Data Arrived at EDR: 02/26/2004
Date Made Active in Reports: 03/24/2004
Number of Days to Update: 27

Source: California Regional Water Quality Control Board Colorado River Basin Region (7)
Telephone: 760-776-8943
Last EDR Contact: 08/01/2011
Next Scheduled EDR Contact: 11/14/2011
Data Release Frequency: No Update Planned

LUST REG 8: Leaking Underground Storage Tanks
California Regional Water Quality Control Board Santa Ana Region (8). For more current information, please refer to the State Water Resources Control Board's LUST database.

Date of Government Version: 02/14/2005
Date Data Arrived at EDR: 02/15/2005
Date Made Active in Reports: 03/28/2005
Number of Days to Update: 41

Source: California Regional Water Quality Control Board Santa Ana Region (8)
Telephone: 909-782-4496
Last EDR Contact: 08/15/2011
Next Scheduled EDR Contact: 11/28/2011
Data Release Frequency: No Update Planned

LUST REG 3: Leaking Underground Storage Tank Database
Leaking Underground Storage Tank locations. Monterey, San Benito, San Luis Obispo, Santa Barbara, Santa Cruz counties.

Date of Government Version: 05/19/2003
Date Data Arrived at EDR: 05/19/2003
Date Made Active in Reports: 06/02/2003
Number of Days to Update: 14

Source: California Regional Water Quality Control Board Central Coast Region (3)
Telephone: 805-542-4786
Last EDR Contact: 07/18/2011
Next Scheduled EDR Contact: 10/31/2011
Data Release Frequency: No Update Planned

LUST REG 2: Fuel Leak List
Leaking Underground Storage Tank locations. Alameda, Contra Costa, Marin, Napa, San Francisco, San Mateo, Santa Clara, Solano, Sonoma counties.

Date of Government Version: 09/30/2004
Date Data Arrived at EDR: 10/20/2004
Date Made Active in Reports: 11/19/2004
Number of Days to Update: 30

Source: California Regional Water Quality Control Board San Francisco Bay Region (2)
Telephone: 510-622-2433
Last EDR Contact: 09/19/2011
Next Scheduled EDR Contact: 01/02/2012
Data Release Frequency: No Update Planned

LUST REG 1: Active Toxic Site Investigation
Del Norte, Humboldt, Lake, Mendocino, Modoc, Siskiyou, Sonoma, Trinity counties. For more current information, please refer to the State Water Resources Control Board's LUST database.

Date of Government Version: 02/01/2001
Date Data Arrived at EDR: 02/28/2001
Date Made Active in Reports: 03/29/2001
Number of Days to Update: 29

Source: California Regional Water Quality Control Board North Coast (1)
Telephone: 707-570-3769
Last EDR Contact: 08/01/2011
Next Scheduled EDR Contact: 11/14/2011
Data Release Frequency: No Update Planned

LUST REG 6V: Leaking Underground Storage Tank Case Listing
Leaking Underground Storage Tank locations. Inyo, Kern, Los Angeles, Mono, San Bernardino counties.

Date of Government Version: 06/07/2005
Date Data Arrived at EDR: 06/07/2005
Date Made Active in Reports: 06/29/2005
Number of Days to Update: 22

Source: California Regional Water Quality Control Board Victorville Branch Office (6)
Telephone: 760-241-7365
Last EDR Contact: 09/12/2011
Next Scheduled EDR Contact: 12/26/2011
Data Release Frequency: No Update Planned

LUST: Leaking Underground Fuel Tank Report (GEOTRACKER)
Leaking Underground Storage Tank (LUST) Sites included in GeoTracker. GeoTracker is the Water Boards data management system for sites that impact, or have the potential to impact, water quality in California, with emphasis on groundwater.

Date of Government Version: 03/06/2023
Date Data Arrived at EDR: 03/07/2023
Date Made Active in Reports: 03/30/2023
Number of Days to Update: 23

Source: State Water Resources Control Board
Telephone: see region list
Last EDR Contact: 03/07/2023
Next Scheduled EDR Contact: 06/19/2023
Data Release Frequency: Quarterly

LUST REG 6L: Leaking Underground Storage Tank Case Listing
For more current information, please refer to the State Water Resources Control Board's LUST database.

Date of Government Version: 09/09/2003
Date Data Arrived at EDR: 09/10/2003
Date Made Active in Reports: 10/07/2003
Number of Days to Update: 27

Source: California Regional Water Quality Control Board Lahontan Region (6)
Telephone: 530-542-5572
Last EDR Contact: 09/12/2011
Next Scheduled EDR Contact: 12/26/2011
Data Release Frequency: No Update Planned

LUST REG 9: Leaking Underground Storage Tank Report
Orange, Riverside, San Diego counties. For more current information, please refer to the State Water Resources Control Board's LUST database.

Date of Government Version: 03/01/2001
Date Data Arrived at EDR: 04/23/2001
Date Made Active in Reports: 05/21/2001
Number of Days to Update: 28

Source: California Regional Water Quality Control Board San Diego Region (9)
Telephone: 858-637-5595
Last EDR Contact: 09/26/2011
Next Scheduled EDR Contact: 01/09/2012
Data Release Frequency: No Update Planned

INDIAN LUST R9: Leaking Underground Storage Tanks on Indian Land
LUSTs on Indian land in Arizona, California, New Mexico and Nevada

Date of Government Version: 11/23/2022
Date Data Arrived at EDR: 12/06/2022
Date Made Active in Reports: 03/03/2023
Number of Days to Update: 87

Source: Environmental Protection Agency
Telephone: 415-972-3372
Last EDR Contact: 04/20/2023
Next Scheduled EDR Contact: 07/31/2023
Data Release Frequency: Varies

INDIAN LUST R7: Leaking Underground Storage Tanks on Indian Land
LUSTs on Indian land in Iowa, Kansas, and Nebraska

Date of Government Version: 10/14/2022
Date Data Arrived at EDR: 12/06/2022
Date Made Active in Reports: 03/03/2023
Number of Days to Update: 87

Source: EPA Region 7
Telephone: 913-551-7003
Last EDR Contact: 04/20/2023
Next Scheduled EDR Contact: 07/31/2023
Data Release Frequency: Varies

INDIAN LUST R8: Leaking Underground Storage Tanks on Indian Land
LUSTs on Indian land in Colorado, Montana, North Dakota, South Dakota, Utah and Wyoming.

Date of Government Version: 11/23/2022
Date Data Arrived at EDR: 12/06/2022
Date Made Active in Reports: 03/03/2023
Number of Days to Update: 87

Source: EPA Region 8
Telephone: 303-312-6271
Last EDR Contact: 04/20/2023
Next Scheduled EDR Contact: 07/31/2023
Data Release Frequency: Varies

INDIAN LUST R6: Leaking Underground Storage Tanks on Indian Land
LUSTs on Indian land in New Mexico and Oklahoma.

Date of Government Version: 11/23/2022
Date Data Arrived at EDR: 12/06/2022
Date Made Active in Reports: 03/03/2023
Number of Days to Update: 87

Source: EPA Region 6
Telephone: 214-665-6597
Last EDR Contact: 04/20/2023
Next Scheduled EDR Contact: 07/31/2023
Data Release Frequency: Varies

INDIAN LUST R4: Leaking Underground Storage Tanks on Indian Land
LUSTs on Indian land in Florida, Mississippi and North Carolina.

Date of Government Version: 11/26/2022
Date Data Arrived at EDR: 12/06/2022
Date Made Active in Reports: 03/03/2023
Number of Days to Update: 87

Source: EPA Region 4
Telephone: 404-562-8677
Last EDR Contact: 04/20/2023
Next Scheduled EDR Contact: 07/31/2023
Data Release Frequency: Varies

INDIAN LUST R1: Leaking Underground Storage Tanks on Indian Land
A listing of leaking underground storage tank locations on Indian Land.

Date of Government Version: 10/19/2022
Date Data Arrived at EDR: 12/06/2022
Date Made Active in Reports: 03/03/2023
Number of Days to Update: 87

Source: EPA Region 1
Telephone: 617-918-1313
Last EDR Contact: 04/20/2023
Next Scheduled EDR Contact: 07/31/2023
Data Release Frequency: Varies

INDIAN LUST R5: Leaking Underground Storage Tanks on Indian Land
Leaking underground storage tanks located on Indian Land in Michigan, Minnesota and Wisconsin.

Date of Government Version: 10/14/2022
Date Data Arrived at EDR: 12/06/2022
Date Made Active in Reports: 03/03/2023
Number of Days to Update: 87

Source: EPA, Region 5
Telephone: 312-886-7439
Last EDR Contact: 04/20/2023
Next Scheduled EDR Contact: 07/31/2023
Data Release Frequency: Varies

INDIAN LUST R10: Leaking Underground Storage Tanks on Indian Land
LUSTs on Indian land in Alaska, Idaho, Oregon and Washington.

Date of Government Version: 11/23/2022
Date Data Arrived at EDR: 12/06/2022
Date Made Active in Reports: 04/19/2023
Number of Days to Update: 134

Source: EPA Region 10
Telephone: 206-553-2857
Last EDR Contact: 04/20/2023
Next Scheduled EDR Contact: 07/31/2023
Data Release Frequency: Varies

CPS-SLIC: Statewide SLIC Cases (GEOTRACKER)
Cleanup Program Sites (CPS; also known as Site Cleanups [SC] and formerly known as Spills, Leaks, Investigations, and Cleanups [SLIC] sites) included in GeoTracker. GeoTracker is the Water Boards data management system for sites that impact, or have the potential to impact, water quality in California, with emphasis on groundwater.

Date of Government Version: 03/06/2023
Date Data Arrived at EDR: 03/07/2023
Date Made Active in Reports: 03/31/2023
Number of Days to Update: 24

Source: State Water Resources Control Board
Telephone: 866-480-1028
Last EDR Contact: 03/07/2023
Next Scheduled EDR Contact: 06/19/2023
Data Release Frequency: Varies

SLIC REG 1: Active Toxic Site Investigations
The SLIC (Spills, Leaks, Investigations and Cleanup) program is designed to protect and restore water quality from spills, leaks, and similar discharges.

Date of Government Version: 04/03/2003
Date Data Arrived at EDR: 04/07/2003
Date Made Active in Reports: 04/25/2003
Number of Days to Update: 18

Source: California Regional Water Quality Control Board, North Coast Region (1)
Telephone: 707-576-2220
Last EDR Contact: 08/01/2011
Next Scheduled EDR Contact: 11/14/2011
Data Release Frequency: No Update Planned

SLIC REG 2: Spills, Leaks, Investigation & Cleanup Cost Recovery Listing
The SLIC (Spills, Leaks, Investigations and Cleanup) program is designed to protect and restore water quality from spills, leaks, and similar discharges.

Date of Government Version: 09/30/2004
Date Data Arrived at EDR: 10/20/2004
Date Made Active in Reports: 11/19/2004
Number of Days to Update: 30

Source: Regional Water Quality Control Board San Francisco Bay Region (2)
Telephone: 510-286-0457
Last EDR Contact: 09/19/2011
Next Scheduled EDR Contact: 01/02/2012
Data Release Frequency: No Update Planned

SLIC REG 3: Spills, Leaks, Investigation & Cleanup Cost Recovery Listing
The SLIC (Spills, Leaks, Investigations and Cleanup) program is designed to protect and restore water quality from spills, leaks, and similar discharges.

Date of Government Version: 05/18/2006
Date Data Arrived at EDR: 05/18/2006
Date Made Active in Reports: 06/15/2006
Number of Days to Update: 28

Source: California Regional Water Quality Control Board Central Coast Region (3)
Telephone: 805-549-3147
Last EDR Contact: 07/18/2011
Next Scheduled EDR Contact: 10/31/2011
Data Release Frequency: No Update Planned

SLIC REG 4: Spills, Leaks, Investigation & Cleanup Cost Recovery Listing
The SLIC (Spills, Leaks, Investigations and Cleanup) program is designed to protect and restore water quality from spills, leaks, and similar discharges.

Date of Government Version: 11/17/2004
Date Data Arrived at EDR: 11/18/2004
Date Made Active in Reports: 01/04/2005
Number of Days to Update: 47

Source: Region Water Quality Control Board Los Angeles Region (4)
Telephone: 213-576-6600
Last EDR Contact: 07/01/2011
Next Scheduled EDR Contact: 10/17/2011
Data Release Frequency: No Update Planned

SLIC REG 5: Spills, Leaks, Investigation & Cleanup Cost Recovery Listing
The SLIC (Spills, Leaks, Investigations and Cleanup) program is designed to protect and restore water quality from spills, leaks, and similar discharges.

Date of Government Version: 04/01/2005
Date Data Arrived at EDR: 04/05/2005
Date Made Active in Reports: 04/21/2005
Number of Days to Update: 16

Source: Regional Water Quality Control Board Central Valley Region (5)
Telephone: 916-464-3291
Last EDR Contact: 09/12/2011
Next Scheduled EDR Contact: 12/26/2011
Data Release Frequency: No Update Planned

SLIC REG 6V: Spills, Leaks, Investigation & Cleanup Cost Recovery Listing
The SLIC (Spills, Leaks, Investigations and Cleanup) program is designed to protect and restore water quality from spills, leaks, and similar discharges.

Date of Government Version: 05/24/2005
Date Data Arrived at EDR: 05/25/2005
Date Made Active in Reports: 06/16/2005
Number of Days to Update: 22

Source: Regional Water Quality Control Board, Victorville Branch
Telephone: 619-241-6583
Last EDR Contact: 08/15/2011
Next Scheduled EDR Contact: 11/28/2011
Data Release Frequency: No Update Planned

SLIC REG 6L: SLIC Sites
The SLIC (Spills, Leaks, Investigations and Cleanup) program is designed to protect and restore water quality from spills, leaks, and similar discharges.

Date of Government Version: 09/07/2004
Date Data Arrived at EDR: 09/07/2004
Date Made Active in Reports: 10/12/2004
Number of Days to Update: 35

Source: California Regional Water Quality Control Board, Lahontan Region
Telephone: 530-542-5574
Last EDR Contact: 08/15/2011
Next Scheduled EDR Contact: 11/28/2011
Data Release Frequency: No Update Planned

SLIC REG 7: SLIC List
The SLIC (Spills, Leaks, Investigations and Cleanup) program is designed to protect and restore water quality from spills, leaks, and similar discharges.

Date of Government Version: 11/24/2004
Date Data Arrived at EDR: 11/29/2004
Date Made Active in Reports: 01/04/2005
Number of Days to Update: 36

Source: California Regional Quality Control Board, Colorado River Basin Region
Telephone: 760-346-7491
Last EDR Contact: 08/01/2011
Next Scheduled EDR Contact: 11/14/2011
Data Release Frequency: No Update Planned

SLIC REG 8: Spills, Leaks, Investigation & Cleanup Cost Recovery Listing
The SLIC (Spills, Leaks, Investigations and Cleanup) program is designed to protect and restore water quality from spills, leaks, and similar discharges.

Date of Government Version: 04/03/2008
Date Data Arrived at EDR: 04/03/2008
Date Made Active in Reports: 04/14/2008
Number of Days to Update: 11

Source: California Region Water Quality Control Board Santa Ana Region (8)
Telephone: 951-782-3298
Last EDR Contact: 09/12/2011
Next Scheduled EDR Contact: 12/26/2011
Data Release Frequency: No Update Planned

SLIC REG 9: Spills, Leaks, Investigation & Cleanup Cost Recovery Listing
The SLIC (Spills, Leaks, Investigations and Cleanup) program is designed to protect and restore water quality from spills, leaks, and similar discharges.

Date of Government Version: 09/10/2007
Date Data Arrived at EDR: 09/11/2007
Date Made Active in Reports: 09/28/2007
Number of Days to Update: 17

Source: California Regional Water Quality Control Board San Diego Region (9)
Telephone: 858-467-2980
Last EDR Contact: 08/08/2011
Next Scheduled EDR Contact: 11/21/2011
Data Release Frequency: No Update Planned

Lists of state and tribal registered storage tanks

FEMA UST: Underground Storage Tank Listing
A listing of all FEMA owned underground storage tanks.

Date of Government Version: 10/14/2021
Date Data Arrived at EDR: 11/05/2021
Date Made Active in Reports: 02/01/2022
Number of Days to Update: 88

Source: FEMA
Telephone: 202-646-5797
Last EDR Contact: 03/29/2023
Next Scheduled EDR Contact: 07/17/2023
Data Release Frequency: Varies

UST: Active UST Facilities
Active UST facilities gathered from the local regulatory agencies

Date of Government Version: 12/02/2022
Date Data Arrived at EDR: 12/02/2022
Date Made Active in Reports: 02/22/2023
Number of Days to Update: 82

Source: SWRCB
Telephone: 916-341-5851
Last EDR Contact: 03/07/2023
Next Scheduled EDR Contact: 06/19/2023
Data Release Frequency: Semi-Annually

UST CLOSURE: Proposed Closure of Underground Storage Tank (UST) Cases
UST cases that are being considered for closure by either the State Water Resources Control Board or the Executive Director have been posted for a 60-day public comment period. UST Case Closures being proposed for consideration by the State Water Resources Control Board. These are primarily UST cases that meet closure criteria under the decisional framework in State Water Board Resolution No. 92-49 and other Board orders. UST Case Closures proposed for consideration by the Executive Director pursuant to State Water Board Resolution No. 2012-0061. These are cases that meet the criteria of the Low-Threat UST Case Closure Policy. UST Case Closure Review Denials and Approved Orders.

Date of Government Version: 11/28/2022
Date Data Arrived at EDR: 12/02/2022
Date Made Active in Reports: 02/23/2023
Number of Days to Update: 83

Source: State Water Resources Control Board
Telephone: 916-327-7844
Last EDR Contact: 03/07/2023
Next Scheduled EDR Contact: 06/19/2023
Data Release Frequency: Varies

MILITARY UST SITES: Military UST Sites (GEOTRACKER)
Military ust sites

Date of Government Version: 03/06/2023
Date Data Arrived at EDR: 03/07/2023
Date Made Active in Reports: 03/31/2023
Number of Days to Update: 24

Source: State Water Resources Control Board
Telephone: 866-480-1028
Last EDR Contact: 03/07/2023
Next Scheduled EDR Contact: 06/19/2023
Data Release Frequency: Varies

AST: Aboveground Petroleum Storage Tank Facilities
A listing of aboveground storage tank petroleum storage tank locations.

Date of Government Version: 07/06/2016
Date Data Arrived at EDR: 07/12/2016
Date Made Active in Reports: 09/19/2016
Number of Days to Update: 69

Source: California Environmental Protection Agency
Telephone: 916-327-5092
Last EDR Contact: 03/09/2023
Next Scheduled EDR Contact: 06/26/2023
Data Release Frequency: Varies

INDIAN UST R6: Underground Storage Tanks on Indian Land
The Indian Underground Storage Tank (UST) database provides information about underground storage tanks on Indian land in EPA Region 6 (Louisiana, Arkansas, Oklahoma, New Mexico, Texas and 65 Tribes).

Date of Government Version: 11/23/2022
Date Data Arrived at EDR: 12/06/2022
Date Made Active in Reports: 03/03/2023
Number of Days to Update: 87

Source: EPA Region 6
Telephone: 214-665-7591
Last EDR Contact: 04/20/2023
Next Scheduled EDR Contact: 07/31/2023
Data Release Frequency: Varies

INDIAN UST R5: Underground Storage Tanks on Indian Land
The Indian Underground Storage Tank (UST) database provides information about underground storage tanks on Indian land in EPA Region 5 (Michigan, Minnesota and Wisconsin and Tribal Nations).

Date of Government Version: 10/14/2022
Date Data Arrived at EDR: 12/06/2022
Date Made Active in Reports: 03/03/2023
Number of Days to Update: 87

Source: EPA Region 5
Telephone: 312-886-6136
Last EDR Contact: 04/20/2023
Next Scheduled EDR Contact: 07/31/2023
Data Release Frequency: Varies

INDIAN UST R1: Underground Storage Tanks on Indian Land

The Indian Underground Storage Tank (UST) database provides information about underground storage tanks on Indian land in EPA Region 1 (Connecticut, Maine, Massachusetts, New Hampshire, Rhode Island, Vermont and ten Tribal Nations).

Date of Government Version: 10/19/2022
Date Data Arrived at EDR: 12/06/2022
Date Made Active in Reports: 03/03/2023
Number of Days to Update: 87

Source: EPA, Region 1
Telephone: 617-918-1313
Last EDR Contact: 04/20/2023
Next Scheduled EDR Contact: 07/31/2023
Data Release Frequency: Varies

INDIAN UST R8: Underground Storage Tanks on Indian Land

The Indian Underground Storage Tank (UST) database provides information about underground storage tanks on Indian land in EPA Region 8 (Colorado, Montana, North Dakota, South Dakota, Utah, Wyoming and 27 Tribal Nations).

Date of Government Version: 11/23/2022
Date Data Arrived at EDR: 12/06/2022
Date Made Active in Reports: 03/03/2023
Number of Days to Update: 87

Source: EPA Region 8
Telephone: 303-312-6137
Last EDR Contact: 04/20/2023
Next Scheduled EDR Contact: 07/31/2023
Data Release Frequency: Varies

INDIAN UST R9: Underground Storage Tanks on Indian Land

The Indian Underground Storage Tank (UST) database provides information about underground storage tanks on Indian land in EPA Region 9 (Arizona, California, Hawaii, Nevada, the Pacific Islands, and Tribal Nations).

Date of Government Version: 11/23/2022
Date Data Arrived at EDR: 12/06/2022
Date Made Active in Reports: 03/03/2023
Number of Days to Update: 87

Source: EPA Region 9
Telephone: 415-972-3368
Last EDR Contact: 04/20/2023
Next Scheduled EDR Contact: 07/31/2023
Data Release Frequency: Varies

INDIAN UST R4: Underground Storage Tanks on Indian Land

The Indian Underground Storage Tank (UST) database provides information about underground storage tanks on Indian land in EPA Region 4 (Alabama, Florida, Georgia, Kentucky, Mississippi, North Carolina, South Carolina, Tennessee and Tribal Nations)

Date of Government Version: 11/23/2022
Date Data Arrived at EDR: 12/06/2022
Date Made Active in Reports: 03/03/2023
Number of Days to Update: 87

Source: EPA Region 4
Telephone: 404-562-9424
Last EDR Contact: 04/20/2023
Next Scheduled EDR Contact: 07/31/2023
Data Release Frequency: Varies

INDIAN UST R10: Underground Storage Tanks on Indian Land

The Indian Underground Storage Tank (UST) database provides information about underground storage tanks on Indian land in EPA Region 10 (Alaska, Idaho, Oregon, Washington, and Tribal Nations).

Date of Government Version: 11/23/2022
Date Data Arrived at EDR: 12/06/2022
Date Made Active in Reports: 04/19/2023
Number of Days to Update: 134

Source: EPA Region 10
Telephone: 206-553-2857
Last EDR Contact: 04/20/2023
Next Scheduled EDR Contact: 07/31/2023
Data Release Frequency: Varies

INDIAN UST R7: Underground Storage Tanks on Indian Land

The Indian Underground Storage Tank (UST) database provides information about underground storage tanks on Indian land in EPA Region 7 (Iowa, Kansas, Missouri, Nebraska, and 9 Tribal Nations).

Date of Government Version: 10/14/2022
Date Data Arrived at EDR: 12/06/2022
Date Made Active in Reports: 03/03/2023
Number of Days to Update: 87

Source: EPA Region 7
Telephone: 913-551-7003
Last EDR Contact: 04/20/2023
Next Scheduled EDR Contact: 07/31/2023
Data Release Frequency: Varies

Lists of state and tribal voluntary cleanup sites

INDIAN VCP R7: Voluntary Cleanup Priority Lisitng
A listing of voluntary cleanup priority sites located on Indian Land located in Region 7.

Date of Government Version: 03/20/2008
Date Data Arrived at EDR: 04/22/2008
Date Made Active in Reports: 05/19/2008
Number of Days to Update: 27

Source: EPA, Region 7
Telephone: 913-551-7365
Last EDR Contact: 07/08/2021
Next Scheduled EDR Contact: 07/20/2009
Data Release Frequency: Varies

VCP: Voluntary Cleanup Program Properties
Contains low threat level properties with either confirmed or unconfirmed releases and the project proponents have request that DTSC oversee investigation and/or cleanup activities and have agreed to provide coverage for DTSC's costs.

Date of Government Version: 01/23/2023
Date Data Arrived at EDR: 01/24/2023
Date Made Active in Reports: 04/10/2023
Number of Days to Update: 76

Source: Department of Toxic Substances Control
Telephone: 916-323-3400
Last EDR Contact: 04/25/2023
Next Scheduled EDR Contact: 08/07/2023
Data Release Frequency: Quarterly

INDIAN VCP R1: Voluntary Cleanup Priority Listing
A listing of voluntary cleanup priority sites located on Indian Land located in Region 1.

Date of Government Version: 07/27/2015
Date Data Arrived at EDR: 09/29/2015
Date Made Active in Reports: 02/18/2016
Number of Days to Update: 142

Source: EPA, Region 1
Telephone: 617-918-1102
Last EDR Contact: 03/17/2023
Next Scheduled EDR Contact: 07/03/2023
Data Release Frequency: Varies

Lists of state and tribal brownfield sites

BROWNFIELDS: Considered Brownfieds Sites Listing
A listing of sites the SWRCB considers to be Brownfields since these are sites have come to them through the MOA Process.

Date of Government Version: 12/14/2022
Date Data Arrived at EDR: 12/14/2022
Date Made Active in Reports: 03/07/2023
Number of Days to Update: 83

Source: State Water Resources Control Board
Telephone: 916-323-7905
Last EDR Contact: 03/21/2023
Next Scheduled EDR Contact: 07/03/2023
Data Release Frequency: Quarterly

ADDITIONAL ENVIRONMENTAL RECORDS

Local Brownfield lists

US BROWNFIELDS: A Listing of Brownfields Sites
Brownfields are real property, the expansion, redevelopment, or reuse of which may be complicated by the presence or potential presence of a hazardous substance, pollutant, or contaminant. Cleaning up and reinvesting in these properties takes development pressures off of undeveloped, open land, and both improves and protects the environment. Assessment, Cleanup and Redevelopment Exchange System (ACRES) stores information reported by EPA Brownfields grant recipients on brownfields properties assessed or cleaned up with grant funding as well as information on Targeted Brownfields Assessments performed by EPA Regions. A listing of ACRES Brownfield sites is obtained from Cleanups in My Community. Cleanups in My Community provides information on Brownfields properties for which information is reported back to EPA, as well as areas served by Brownfields grant programs.

Date of Government Version: 04/06/2023
Date Data Arrived at EDR: 04/13/2023
Date Made Active in Reports: 04/19/2023
Number of Days to Update: 6

Source: Environmental Protection Agency
Telephone: 202-566-2777
Last EDR Contact: 04/06/2023
Next Scheduled EDR Contact: 06/26/2023
Data Release Frequency: Semi-Annually

Local Lists of Landfill / Solid Waste Disposal Sites

WMUDS/SWAT: Waste Management Unit Database

Waste Management Unit Database System. WMUDS is used by the State Water Resources Control Board staff and the Regional Water Quality Control Boards for program tracking and inventory of waste management units. WMUDS is composed of the following databases: Facility Information, Scheduled Inspections Information, Waste Management Unit Information, SWAT Program Information, SWAT Report Summary Information, SWAT Report Summary Data, Chapter 15 (formerly Subchapter 15) Information, Chapter 15 Monitoring Parameters, TPCA Program Information, RCRA Program Information, Closure Information, and Interested Parties Information.

Date of Government Version: 04/01/2000
Date Data Arrived at EDR: 04/10/2000
Date Made Active in Reports: 05/10/2000
Number of Days to Update: 30

Source: State Water Resources Control Board
Telephone: 916-227-4448
Last EDR Contact: 04/19/2023
Next Scheduled EDR Contact: 08/07/2023
Data Release Frequency: No Update Planned

SWRCY: Recycler Database

A listing of recycling facilities in California.

Date of Government Version: 12/02/2022
Date Data Arrived at EDR: 12/02/2022
Date Made Active in Reports: 02/22/2023
Number of Days to Update: 82

Source: Department of Conservation
Telephone: 916-323-3836
Last EDR Contact: 03/07/2023
Next Scheduled EDR Contact: 06/19/2023
Data Release Frequency: Quarterly

HAULERS: Registered Waste Tire Haulers Listing

A listing of registered waste tire haulers.

Date of Government Version: 11/16/2022
Date Data Arrived at EDR: 11/22/2022
Date Made Active in Reports: 02/13/2023
Number of Days to Update: 83

Source: Integrated Waste Management Board
Telephone: 916-341-6422
Last EDR Contact: 02/15/2023
Next Scheduled EDR Contact: 05/22/2023
Data Release Frequency: Varies

INDIAN ODI: Report on the Status of Open Dumps on Indian Lands

Location of open dumps on Indian land.

Date of Government Version: 12/31/1998
Date Data Arrived at EDR: 12/03/2007
Date Made Active in Reports: 01/24/2008
Number of Days to Update: 52

Source: Environmental Protection Agency
Telephone: 703-308-8245
Last EDR Contact: 04/19/2023
Next Scheduled EDR Contact: 08/07/2023
Data Release Frequency: Varies

DEBRIS REGION 9: Torres Martinez Reservation Illegal Dump Site Locations

A listing of illegal dump sites location on the Torres Martinez Indian Reservation located in eastern Riverside County and northern Imperial County, California.

Date of Government Version: 01/12/2009
Date Data Arrived at EDR: 05/07/2009
Date Made Active in Reports: 09/21/2009
Number of Days to Update: 137

Source: EPA, Region 9
Telephone: 415-947-4219
Last EDR Contact: 04/12/2023
Next Scheduled EDR Contact: 07/31/2023
Data Release Frequency: No Update Planned

ODI: Open Dump Inventory

An open dump is defined as a disposal facility that does not comply with one or more of the Part 257 or Part 258 Subtitle D Criteria.

Date of Government Version: 06/30/1985
Date Data Arrived at EDR: 08/09/2004
Date Made Active in Reports: 09/17/2004
Number of Days to Update: 39

Source: Environmental Protection Agency
Telephone: 800-424-9346
Last EDR Contact: 06/09/2004
Next Scheduled EDR Contact: N/A
Data Release Frequency: No Update Planned

IHS OPEN DUMPS: Open Dumps on Indian Land
A listing of all open dumps located on Indian Land in the United States.

Date of Government Version: 04/01/2014
Date Data Arrived at EDR: 08/06/2014
Date Made Active in Reports: 01/29/2015
Number of Days to Update: 176

Source: Department of Health & Human Serivces, Indian Health Service
Telephone: 301-443-1452
Last EDR Contact: 01/27/2023
Next Scheduled EDR Contact: 05/08/2023
Data Release Frequency: Varies

Local Lists of Hazardous waste / Contaminated Sites

US HIST CDL: National Clandestine Laboratory Register
A listing of clandestine drug lab locations that have been removed from the DEAs National Clandestine Laboratory Register.

Date of Government Version: 01/06/2023
Date Data Arrived at EDR: 02/02/2023
Date Made Active in Reports: 02/10/2023
Number of Days to Update: 8

Source: Drug Enforcement Administration
Telephone: 202-307-1000
Last EDR Contact: 02/02/2023
Next Scheduled EDR Contact: 06/05/2023
Data Release Frequency: No Update Planned

HIST CAL-SITES: Calsites Database
The Calsites database contains potential or confirmed hazardous substance release properties. In 1996, California EPA reevaluated and significantly reduced the number of sites in the Calsites database. No longer updated by the state agency. It has been replaced by ENVIROSTOR.

Date of Government Version: 08/08/2005
Date Data Arrived at EDR: 08/03/2006
Date Made Active in Reports: 08/24/2006
Number of Days to Update: 21

Source: Department of Toxic Substance Control
Telephone: 916-323-3400
Last EDR Contact: 02/23/2009
Next Scheduled EDR Contact: 05/25/2009
Data Release Frequency: No Update Planned

SCH: School Property Evaluation Program
This category contains proposed and existing school sites that are being evaluated by DTSC for possible hazardous materials contamination. In some cases, these properties may be listed in the CalSites category depending on the level of threat to public health and safety or the environment they pose.

Date of Government Version: 01/23/2023
Date Data Arrived at EDR: 01/24/2023
Date Made Active in Reports: 04/10/2023
Number of Days to Update: 76

Source: Department of Toxic Substances Control
Telephone: 916-323-3400
Last EDR Contact: 04/25/2023
Next Scheduled EDR Contact: 08/07/2023
Data Release Frequency: Quarterly

CDL: Clandestine Drug Labs
A listing of drug lab locations. Listing of a location in this database does not indicate that any illegal drug lab materials were or were not present there, and does not constitute a determination that the location either requires or does not require additional cleanup work.

Date of Government Version: 12/31/2020
Date Data Arrived at EDR: 11/30/2022
Date Made Active in Reports: 02/09/2023
Number of Days to Update: 71

Source: Department of Toxic Substances Control
Telephone: 916-255-6504
Last EDR Contact: 04/26/2023
Next Scheduled EDR Contact: 08/14/2023
Data Release Frequency: Varies

TOXIC PITS: Toxic Pits Cleanup Act Sites
Toxic PITS Cleanup Act Sites. TOXIC PITS identifies sites suspected of containing hazardous substances where cleanup has not yet been completed.

Date of Government Version: 07/01/1995
Date Data Arrived at EDR: 08/30/1995
Date Made Active in Reports: 09/26/1995
Number of Days to Update: 27

Source: State Water Resources Control Board
Telephone: 916-227-4364
Last EDR Contact: 01/26/2009
Next Scheduled EDR Contact: 04/27/2009
Data Release Frequency: No Update Planned

CERS HAZ WASTE: CERS HAZ WASTE
List of sites in the California Environmental Protection Agency (CalEPA) Regulated Site Portal which fall under the Hazardous Chemical Management, Hazardous Waste Onsite Treatment, Household Hazardous Waste Collection, Hazardous Waste Generator, and RCRA LQ HW Generator programs.

Date of Government Version: 01/05/2023
Date Data Arrived at EDR: 01/06/2023
Date Made Active in Reports: 01/11/2023
Number of Days to Update: 5
Source: CalEPA
Telephone: 916-323-2514
Last EDR Contact: 04/18/2023
Next Scheduled EDR Contact: 07/31/2023
Data Release Frequency: Quarterly

US CDL: Clandestine Drug Labs
A listing of clandestine drug lab locations. The U.S. Department of Justice ("the Department") provides this web site as a public service. It contains addresses of some locations where law enforcement agencies reported they found chemicals or other items that indicated the presence of either clandestine drug laboratories or dumpsites. In most cases, the source of the entries is not the Department, and the Department has not verified the entry and does not guarantee its accuracy. Members of the public must verify the accuracy of all entries by, for example, contacting local law enforcement and local health departments.

Date of Government Version: 01/06/2023
Date Data Arrived at EDR: 02/02/2023
Date Made Active in Reports: 02/10/2023
Number of Days to Update: 8
Source: Drug Enforcement Administration
Telephone: 202-307-1000
Last EDR Contact: 02/02/2023
Next Scheduled EDR Contact: 06/05/2023
Data Release Frequency: Quarterly

Local Lists of Registered Storage Tanks

SWEEPS UST: SWEEPS UST Listing
Statewide Environmental Evaluation and Planning System. This underground storage tank listing was updated and maintained by a company contacted by the SWRCB in the early 1990's. The listing is no longer updated or maintained. The local agency is the contact for more information on a site on the SWEEPS list.

Date of Government Version: 06/01/1994
Date Data Arrived at EDR: 07/07/2005
Date Made Active in Reports: 08/11/2005
Number of Days to Update: 35
Source: State Water Resources Control Board
Telephone: N/A
Last EDR Contact: 06/03/2005
Next Scheduled EDR Contact: N/A
Data Release Frequency: No Update Planned

HIST UST: Hazardous Substance Storage Container Database
The Hazardous Substance Storage Container Database is a historical listing of UST sites. Refer to local/county source for current data.

Date of Government Version: 10/15/1990
Date Data Arrived at EDR: 01/25/1991
Date Made Active in Reports: 02/12/1991
Number of Days to Update: 18
Source: State Water Resources Control Board
Telephone: 916-341-5851
Last EDR Contact: 07/26/2001
Next Scheduled EDR Contact: N/A
Data Release Frequency: No Update Planned

SAN FRANCISCO AST: Aboveground Storage Tank Site Listing
Aboveground storage tank sites

Date of Government Version: 02/03/2023
Date Data Arrived at EDR: 02/07/2023
Date Made Active in Reports: 04/25/2023
Number of Days to Update: 77
Source: San Francisco County Department of Public Health
Telephone: 415-252-3896
Last EDR Contact: 04/26/2023
Next Scheduled EDR Contact: 08/14/2023
Data Release Frequency: Varies

CERS TANKS: California Environmental Reporting System (CERS) Tanks
List of sites in the California Environmental Protection Agency (CalEPA) Regulated Site Portal which fall under the Aboveground Petroleum Storage and Underground Storage Tank regulatory programs.

Date of Government Version: 01/06/2023
Date Data Arrived at EDR: 01/06/2023
Date Made Active in Reports: 01/11/2023
Number of Days to Update: 5

Source: California Environmental Protection Agency
Telephone: 916-323-2514
Last EDR Contact: 04/18/2023
Next Scheduled EDR Contact: 07/31/2023
Data Release Frequency: Quarterly

CA FID UST: Facility Inventory Database

The Facility Inventory Database (FID) contains a historical listing of active and inactive underground storage tank locations from the State Water Resource Control Board. Refer to local/county source for current data.

Date of Government Version: 10/31/1994
Date Data Arrived at EDR: 09/05/1995
Date Made Active in Reports: 09/29/1995
Number of Days to Update: 24

Source: California Environmental Protection Agency
Telephone: 916-341-5851
Last EDR Contact: 12/28/1998
Next Scheduled EDR Contact: N/A
Data Release Frequency: No Update Planned

Local Land Records

LIENS: Environmental Liens Listing

A listing of property locations with environmental liens for California where DTSC is a lien holder.

Date of Government Version: 02/23/2023
Date Data Arrived at EDR: 02/24/2023
Date Made Active in Reports: 03/23/2023
Number of Days to Update: 27

Source: Department of Toxic Substances Control
Telephone: 916-323-3400
Last EDR Contact: 02/23/2023
Next Scheduled EDR Contact: 06/12/2023
Data Release Frequency: Varies

LIENS 2: CERCLA Lien Information

A Federal CERCLA ('Superfund') lien can exist by operation of law at any site or property at which EPA has spent Superfund monies. These monies are spent to investigate and address releases and threatened releases of contamination. CERCLIS provides information as to the identity of these sites and properties.

Date of Government Version: 01/25/2023
Date Data Arrived at EDR: 02/02/2023
Date Made Active in Reports: 02/28/2023
Number of Days to Update: 26

Source: Environmental Protection Agency
Telephone: 202-564-6023
Last EDR Contact: 04/03/2023
Next Scheduled EDR Contact: 07/10/2023
Data Release Frequency: Semi-Annually

DEED: Deed Restriction Listing

Site Mitigation and Brownfields Reuse Program Facility Sites with Deed Restrictions & Hazardous Waste Management Program Facility Sites with Deed / Land Use Restriction. The DTSC Site Mitigation and Brownfields Reuse Program (SMBRP) list includes sites cleaned up under the program's oversight and generally does not include current or former hazardous waste facilities that required a hazardous waste facility permit. The list represents deed restrictions that are active. Some sites have multiple deed restrictions. The DTSC Hazardous Waste Management Program (HWMP) has developed a list of current or former hazardous waste facilities that have a recorded land use restriction at the local county recorder's office. The land use restrictions on this list were required by the DTSC HWMP as a result of the presence of hazardous substances that remain on site after the facility (or part of the facility) has been closed or cleaned up. The types of land use restriction include deed notice, deed restriction, or a land use restriction that binds current and future owners.

Date of Government Version: 11/28/2022
Date Data Arrived at EDR: 11/29/2022
Date Made Active in Reports: 02/13/2023
Number of Days to Update: 76

Source: DTSC and SWRCB
Telephone: 916-323-3400
Last EDR Contact: 02/28/2023
Next Scheduled EDR Contact: 06/12/2023
Data Release Frequency: Semi-Annually

Records of Emergency Release Reports

HMIRS: Hazardous Materials Information Reporting System
Hazardous Materials Incident Report System. HMIRS contains hazardous material spill incidents reported to DOT.

Date of Government Version: 12/13/2022
Date Data Arrived at EDR: 12/14/2022
Date Made Active in Reports: 03/10/2023
Number of Days to Update: 86

Source: U.S. Department of Transportation
Telephone: 202-366-4555
Last EDR Contact: 03/21/2023
Next Scheduled EDR Contact: 07/03/2023
Data Release Frequency: Quarterly

CHMIRS: California Hazardous Material Incident Report System
California Hazardous Material Incident Reporting System. CHMIRS contains information on reported hazardous material incidents (accidental releases or spills).

Date of Government Version: 08/02/2022
Date Data Arrived at EDR: 10/17/2022
Date Made Active in Reports: 01/04/2023
Number of Days to Update: 79

Source: Office of Emergency Services
Telephone: 916-845-8400
Last EDR Contact: 04/20/2023
Next Scheduled EDR Contact: 07/31/2023
Data Release Frequency: Semi-Annually

LDS: Land Disposal Sites Listing (GEOTRACKER)
Land Disposal sites (Landfills) included in GeoTracker. GeoTracker is the Water Boards data management system for sites that impact, or have the potential to impact, water quality in California, with emphasis on groundwater.

Date of Government Version: 03/06/2023
Date Data Arrived at EDR: 03/07/2023
Date Made Active in Reports: 03/30/2023
Number of Days to Update: 23

Source: State Water Qualilty Control Board
Telephone: 866-480-1028
Last EDR Contact: 03/07/2023
Next Scheduled EDR Contact: 06/19/2023
Data Release Frequency: Quarterly

MCS: Military Cleanup Sites Listing (GEOTRACKER)
Military sites (consisting of: Military UST sites; Military Privatized sites; and Military Cleanup sites [formerly known as DoD non UST]) included in GeoTracker. GeoTracker is the Water Boards data management system for sites that impact, or have the potential to impact, water quality in California, with emphasis on groundwater.

Date of Government Version: 03/06/2023
Date Data Arrived at EDR: 03/07/2023
Date Made Active in Reports: 03/31/2023
Number of Days to Update: 24

Source: State Water Resources Control Board
Telephone: 866-480-1028
Last EDR Contact: 03/07/2023
Next Scheduled EDR Contact: 06/19/2023
Data Release Frequency: Quarterly

SPILLS 90: SPILLS90 data from FirstSearch
Spills 90 includes those spill and release records available exclusively from FirstSearch databases. Typically, they may include chemical, oil and/or hazardous substance spills recorded after 1990. Duplicate records that are already included in EDR incident and release records are not included in Spills 90.

Date of Government Version: 06/06/2012
Date Data Arrived at EDR: 01/03/2013
Date Made Active in Reports: 02/22/2013
Number of Days to Update: 50

Source: FirstSearch
Telephone: N/A
Last EDR Contact: 01/03/2013
Next Scheduled EDR Contact: N/A
Data Release Frequency: No Update Planned

Other Ascertainable Records

RCRA NonGen / NLR: RCRA - Non Generators / No Longer Regulated
RCRAInfo is EPA's comprehensive information system, providing access to data supporting the Resource Conservation and Recovery Act (RCRA) of 1976 and the Hazardous and Solid Waste Amendments (HSWA) of 1984. The database includes selective information on sites which generate, transport, store, treat and/or dispose of hazardous waste as defined by the Resource Conservation and Recovery Act (RCRA). Non-Generators do not presently generate hazardous waste.

Date of Government Version: 03/06/2023
Date Data Arrived at EDR: 03/09/2023
Date Made Active in Reports: 03/20/2023
Number of Days to Update: 11

Source: Environmental Protection Agency
Telephone: (415) 495-8895
Last EDR Contact: 03/09/2023
Next Scheduled EDR Contact: 07/03/2023
Data Release Frequency: Quarterly

FUDS: Formerly Used Defense Sites

The listing includes locations of Formerly Used Defense Sites properties where the US Army Corps of Engineers is actively working or will take necessary cleanup actions.

Date of Government Version: 11/01/2022
Date Data Arrived at EDR: 11/10/2022
Date Made Active in Reports: 02/09/2023
Number of Days to Update: 91

Source: U.S. Army Corps of Engineers
Telephone: 202-528-4285
Last EDR Contact: 02/14/2023
Next Scheduled EDR Contact: 05/29/2023
Data Release Frequency: Varies

DOD: Department of Defense Sites

This data set consists of federally owned or administered lands, administered by the Department of Defense, that have any area equal to or greater than 640 acres of the United States, Puerto Rico, and the U.S. Virgin Islands.

Date of Government Version: 06/07/2021
Date Data Arrived at EDR: 07/13/2021
Date Made Active in Reports: 03/09/2022
Number of Days to Update: 239

Source: USGS
Telephone: 888-275-8747
Last EDR Contact: 04/11/2023
Next Scheduled EDR Contact: 07/24/2023
Data Release Frequency: Varies

FEDLAND: Federal and Indian Lands

Federally and Indian administrated lands of the United States. Lands included are administrated by: Army Corps of Engineers, Bureau of Reclamation, National Wild and Scenic River, National Wildlife Refuge, Public Domain Land, Wilderness, Wilderness Study Area, Wildlife Management Area, Bureau of Indian Affairs, Bureau of Land Management, Department of Justice, Forest Service, Fish and Wildlife Service, National Park Service.

Date of Government Version: 04/02/2018
Date Data Arrived at EDR: 04/11/2018
Date Made Active in Reports: 11/06/2019
Number of Days to Update: 574

Source: U.S. Geological Survey
Telephone: 888-275-8747
Last EDR Contact: 04/03/2023
Next Scheduled EDR Contact: 07/17/2023
Data Release Frequency: N/A

SCRD DRYCLEANERS: State Coalition for Remediation of Drycleaners Listing

The State Coalition for Remediation of Drycleaners was established in 1998, with support from the U.S. EPA Office of Superfund Remediation and Technology Innovation. It is comprised of representatives of states with established drycleaner remediation programs. Currently the member states are Alabama, Connecticut, Florida, Illinois, Kansas, Minnesota, Missouri, North Carolina, Oregon, South Carolina, Tennessee, Texas, and Wisconsin.

Date of Government Version: 07/30/2021
Date Data Arrived at EDR: 02/03/2023
Date Made Active in Reports: 02/10/2023
Number of Days to Update: 7

Source: Environmental Protection Agency
Telephone: 615-532-8599
Last EDR Contact: 02/02/2023
Next Scheduled EDR Contact: 05/22/2023
Data Release Frequency: Varies

US FIN ASSUR: Financial Assurance Information

All owners and operators of facilities that treat, store, or dispose of hazardous waste are required to provide proof that they will have sufficient funds to pay for the clean up, closure, and post-closure care of their facilities.

Date of Government Version: 12/13/2022
Date Data Arrived at EDR: 12/14/2022
Date Made Active in Reports: 03/10/2023
Number of Days to Update: 86

Source: Environmental Protection Agency
Telephone: 202-566-1917
Last EDR Contact: 03/21/2023
Next Scheduled EDR Contact: 07/03/2023
Data Release Frequency: Quarterly

EPA WATCH LIST: EPA WATCH LIST

EPA maintains a "Watch List" to facilitate dialogue between EPA, state and local environmental agencies on enforcement matters relating to facilities with alleged violations identified as either significant or high priority. Being on the Watch List does not mean that the facility has actually violated the law only that an investigation by EPA or a state or local environmental agency has led those organizations to allege that an unproven violation has in fact occurred. Being on the Watch List does not represent a higher level of concern regarding the alleged violations that were detected, but instead indicates cases requiring additional dialogue between EPA, state and local agencies - primarily because of the length of time the alleged violation has gone unaddressed or unresolved.

Date of Government Version: 08/30/2013
Date Data Arrived at EDR: 03/21/2014
Date Made Active in Reports: 06/17/2014
Number of Days to Update: 88

Source: Environmental Protection Agency
Telephone: 617-520-3000
Last EDR Contact: 01/30/2023
Next Scheduled EDR Contact: 05/15/2023
Data Release Frequency: Quarterly

2020 COR ACTION: 2020 Corrective Action Program List

The EPA has set ambitious goals for the RCRA Corrective Action program by creating the 2020 Corrective Action Universe. This RCRA cleanup baseline includes facilities expected to need corrective action. The 2020 universe contains a wide variety of sites. Some properties are heavily contaminated while others were contaminated but have since been cleaned up. Still others have not been fully investigated yet, and may require little or no remediation. Inclusion in the 2020 Universe does not necessarily imply failure on the part of a facility to meet its RCRA obligations.

Date of Government Version: 09/30/2017
Date Data Arrived at EDR: 05/08/2018
Date Made Active in Reports: 07/20/2018
Number of Days to Update: 73

Source: Environmental Protection Agency
Telephone: 703-308-4044
Last EDR Contact: 02/03/2023
Next Scheduled EDR Contact: 05/15/2023
Data Release Frequency: Varies

TSCA: Toxic Substances Control Act

Toxic Substances Control Act. TSCA identifies manufacturers and importers of chemical substances included on the TSCA Chemical Substance Inventory list. It includes data on the production volume of these substances by plant site.

Date of Government Version: 12/31/2020
Date Data Arrived at EDR: 06/14/2022
Date Made Active in Reports: 03/24/2023
Number of Days to Update: 283

Source: EPA
Telephone: 202-260-5521
Last EDR Contact: 03/13/2023
Next Scheduled EDR Contact: 06/26/2023
Data Release Frequency: Every 4 Years

TRIS: Toxic Chemical Release Inventory System

Toxic Release Inventory System. TRIS identifies facilities which release toxic chemicals to the air, water and land in reportable quantities under SARA Title III Section 313.

Date of Government Version: 12/31/2021
Date Data Arrived at EDR: 11/01/2022
Date Made Active in Reports: 02/09/2023
Number of Days to Update: 100

Source: EPA
Telephone: 202-566-0250
Last EDR Contact: 02/16/2023
Next Scheduled EDR Contact: 05/29/2023
Data Release Frequency: Annually

SSTS: Section 7 Tracking Systems

Section 7 of the Federal Insecticide, Fungicide and Rodenticide Act, as amended (92 Stat. 829) requires all registered pesticide-producing establishments to submit a report to the Environmental Protection Agency by March 1st each year. Each establishment must report the types and amounts of pesticides, active ingredients and devices being produced, and those having been produced and sold or distributed in the past year.

Date of Government Version: 01/17/2023
Date Data Arrived at EDR: 01/18/2023
Date Made Active in Reports: 04/19/2023
Number of Days to Update: 91

Source: EPA
Telephone: 202-564-4203
Last EDR Contact: 04/18/2023
Next Scheduled EDR Contact: 07/31/2023
Data Release Frequency: Annually

ROD: Records Of Decision

Record of Decision. ROD documents mandate a permanent remedy at an NPL (Superfund) site containing technical and health information to aid in the cleanup.

Date of Government Version: 01/25/2023
Date Data Arrived at EDR: 02/02/2023
Date Made Active in Reports: 02/28/2023
Number of Days to Update: 26

Source: EPA
Telephone: 703-416-0223
Last EDR Contact: 04/03/2023
Next Scheduled EDR Contact: 06/12/2023
Data Release Frequency: Annually

RMP: Risk Management Plans

When Congress passed the Clean Air Act Amendments of 1990, it required EPA to publish regulations and guidance for chemical accident prevention at facilities using extremely hazardous substances. The Risk Management Program Rule (RMP Rule) was written to implement Section 112(r) of these amendments. The rule, which built upon existing industry codes and standards, requires companies of all sizes that use certain flammable and toxic substances to develop a Risk Management Program, which includes a(n): Hazard assessment that details the potential effects of an accidental release, an accident history of the last five years, and an evaluation of worst-case and alternative accidental releases; Prevention program that includes safety precautions and maintenance, monitoring, and employee training measures; and Emergency response program that spells out emergency health care, employee training measures and procedures for informing the public and response agencies (e.g the fire department) should an accident occur.

Date of Government Version: 04/27/2022
Date Data Arrived at EDR: 05/04/2022
Date Made Active in Reports: 05/10/2022
Number of Days to Update: 6

Source: Environmental Protection Agency
Telephone: 202-564-8600
Last EDR Contact: 04/13/2023
Next Scheduled EDR Contact: 07/31/2023
Data Release Frequency: Varies

RAATS: RCRA Administrative Action Tracking System

RCRA Administration Action Tracking System. RAATS contains records based on enforcement actions issued under RCRA pertaining to major violators and includes administrative and civil actions brought by the EPA. For administration actions after September 30, 1995, data entry in the RAATS database was discontinued. EPA will retain a copy of the database for historical records. It was necessary to terminate RAATS because a decrease in agency resources made it impossible to continue to update the information contained in the database.

Date of Government Version: 04/17/1995
Date Data Arrived at EDR: 07/03/1995
Date Made Active in Reports: 08/07/1995
Number of Days to Update: 35

Source: EPA
Telephone: 202-564-4104
Last EDR Contact: 06/02/2008
Next Scheduled EDR Contact: 09/01/2008
Data Release Frequency: No Update Planned

PRP: Potentially Responsible Parties

A listing of verified Potentially Responsible Parties

Date of Government Version: 10/27/2022
Date Data Arrived at EDR: 11/01/2022
Date Made Active in Reports: 11/15/2022
Number of Days to Update: 14

Source: EPA
Telephone: 202-564-6023
Last EDR Contact: 04/03/2023
Next Scheduled EDR Contact: 05/15/2023
Data Release Frequency: Quarterly

PADS: PCB Activity Database System

PCB Activity Database. PADS Identifies generators, transporters, commercial storers and/or brokers and disposers of PCB's who are required to notify the EPA of such activities.

Date of Government Version: 11/03/2022
Date Data Arrived at EDR: 01/04/2023
Date Made Active in Reports: 04/03/2023
Number of Days to Update: 89

Source: EPA
Telephone: 202-566-0500
Last EDR Contact: 04/04/2023
Next Scheduled EDR Contact: 07/17/2023
Data Release Frequency: Annually

ICIS: Integrated Compliance Information System
The Integrated Compliance Information System (ICIS) supports the information needs of the national enforcement and compliance program as well as the unique needs of the National Pollutant Discharge Elimination System (NPDES) program.

Date of Government Version: 11/18/2016
Date Data Arrived at EDR: 11/23/2016
Date Made Active in Reports: 02/10/2017
Number of Days to Update: 79

Source: Environmental Protection Agency
Telephone: 202-564-2501
Last EDR Contact: 03/29/2023
Next Scheduled EDR Contact: 07/17/2023
Data Release Frequency: Quarterly

FTTS: FIFRA/ TSCA Tracking System - FIFRA (Federal Insecticide, Fungicide, & Rodenticide Act)/TSCA (Toxic Substances Control Act)
FTTS tracks administrative cases and pesticide enforcement actions and compliance activities related to FIFRA, TSCA and EPCRA (Emergency Planning and Community Right-to-Know Act). To maintain currency, EDR contacts the Agency on a quarterly basis.

Date of Government Version: 04/09/2009
Date Data Arrived at EDR: 04/16/2009
Date Made Active in Reports: 05/11/2009
Number of Days to Update: 25

Source: EPA/Office of Prevention, Pesticides and Toxic Substances
Telephone: 202-566-1667
Last EDR Contact: 08/18/2017
Next Scheduled EDR Contact: 12/04/2017
Data Release Frequency: No Update Planned

FTTS INSP: FIFRA/ TSCA Tracking System - FIFRA (Federal Insecticide, Fungicide, & Rodenticide Act)/TSCA (Toxic Substances Control Act)
A listing of FIFRA/TSCA Tracking System (FTTS) inspections and enforcements.

Date of Government Version: 04/09/2009
Date Data Arrived at EDR: 04/16/2009
Date Made Active in Reports: 05/11/2009
Number of Days to Update: 25

Source: EPA
Telephone: 202-566-1667
Last EDR Contact: 08/18/2017
Next Scheduled EDR Contact: 12/04/2017
Data Release Frequency: No Update Planned

MLTS: Material Licensing Tracking System
MLTS is maintained by the Nuclear Regulatory Commission and contains a list of approximately 8,100 sites which possess or use radioactive materials and which are subject to NRC licensing requirements. To maintain currency, EDR contacts the Agency on a quarterly basis.

Date of Government Version: 10/26/2022
Date Data Arrived at EDR: 11/22/2022
Date Made Active in Reports: 12/05/2022
Number of Days to Update: 13

Source: Nuclear Regulatory Commission
Telephone: 301-415-7169
Last EDR Contact: 04/13/2023
Next Scheduled EDR Contact: 07/31/2023
Data Release Frequency: Quarterly

COAL ASH DOE: Steam-Electric Plant Operation Data
A listing of power plants that store ash in surface ponds.

Date of Government Version: 12/31/2020
Date Data Arrived at EDR: 11/30/2021
Date Made Active in Reports: 02/22/2022
Number of Days to Update: 84

Source: Department of Energy
Telephone: 202-586-8719
Last EDR Contact: 03/03/2023
Next Scheduled EDR Contact: 06/12/2023
Data Release Frequency: Varies

COAL ASH EPA: Coal Combustion Residues Surface Impoundments List
A listing of coal combustion residues surface impoundments with high hazard potential ratings.

Date of Government Version: 01/12/2017
Date Data Arrived at EDR: 03/05/2019
Date Made Active in Reports: 11/11/2019
Number of Days to Update: 251

Source: Environmental Protection Agency
Telephone: N/A
Last EDR Contact: 02/27/2023
Next Scheduled EDR Contact: 06/12/2023
Data Release Frequency: Varies

PCB TRANSFORMER: PCB Transformer Registration Database
The database of PCB transformer registrations that includes all PCB registration submittals.

Date of Government Version: 09/13/2019
Date Data Arrived at EDR: 11/06/2019
Date Made Active in Reports: 02/10/2020
Number of Days to Update: 96

Source: Environmental Protection Agency
Telephone: 202-566-0517
Last EDR Contact: 02/03/2023
Next Scheduled EDR Contact: 05/15/2023
Data Release Frequency: Varies

RADINFO: Radiation Information Database
The Radiation Information Database (RADINFO) contains information about facilities that are regulated by U.S. Environmental Protection Agency (EPA) regulations for radiation and radioactivity.

Date of Government Version: 07/01/2019
Date Data Arrived at EDR: 07/01/2019
Date Made Active in Reports: 09/23/2019
Number of Days to Update: 84

Source: Environmental Protection Agency
Telephone: 202-343-9775
Last EDR Contact: 03/23/2023
Next Scheduled EDR Contact: 07/10/2023
Data Release Frequency: Quarterly

HIST FTTS: FIFRA/TSCA Tracking System Administrative Case Listing
A complete administrative case listing from the FIFRA/TSCA Tracking System (FTTS) for all ten EPA regions. The information was obtained from the National Compliance Database (NCDB). NCDB supports the implementation of FIFRA (Federal Insecticide, Fungicide, and Rodenticide Act) and TSCA (Toxic Substances Control Act). Some EPA regions are now closing out records. Because of that, and the fact that some EPA regions are not providing EPA Headquarters with updated records, it was decided to create a HIST FTTS database. It included records that may not be included in the newer FTTS database updates. This database is no longer updated.

Date of Government Version: 10/19/2006
Date Data Arrived at EDR: 03/01/2007
Date Made Active in Reports: 04/10/2007
Number of Days to Update: 40

Source: Environmental Protection Agency
Telephone: 202-564-2501
Last EDR Contact: 12/17/2007
Next Scheduled EDR Contact: 03/17/2008
Data Release Frequency: No Update Planned

HIST FTTS INSP: FIFRA/TSCA Tracking System Inspection & Enforcement Case Listing
A complete inspection and enforcement case listing from the FIFRA/TSCA Tracking System (FTTS) for all ten EPA regions. The information was obtained from the National Compliance Database (NCDB). NCDB supports the implementation of FIFRA (Federal Insecticide, Fungicide, and Rodenticide Act) and TSCA (Toxic Substances Control Act). Some EPA regions are now closing out records. Because of that, and the fact that some EPA regions are not providing EPA Headquarters with updated records, it was decided to create a HIST FTTS database. It included records that may not be included in the newer FTTS database updates. This database is no longer updated.

Date of Government Version: 10/19/2006
Date Data Arrived at EDR: 03/01/2007
Date Made Active in Reports: 04/10/2007
Number of Days to Update: 40

Source: Environmental Protection Agency
Telephone: 202-564-2501
Last EDR Contact: 12/17/2008
Next Scheduled EDR Contact: 03/17/2008
Data Release Frequency: No Update Planned

DOT OPS: Incident and Accident Data
Department of Transporation, Office of Pipeline Safety Incident and Accident data.

Date of Government Version: 01/02/2020
Date Data Arrived at EDR: 01/28/2020
Date Made Active in Reports: 04/17/2020
Number of Days to Update: 80

Source: Department of Transporation, Office of Pipeline Safety
Telephone: 202-366-4595
Last EDR Contact: 04/25/2023
Next Scheduled EDR Contact: 08/07/2023
Data Release Frequency: Quarterly

CONSENT: Superfund (CERCLA) Consent Decrees
Major legal settlements that establish responsibility and standards for cleanup at NPL (Superfund) sites. Released periodically by United States District Courts after settlement by parties to litigation matters.

Date of Government Version: 12/31/2022
Date Data Arrived at EDR: 01/12/2023
Date Made Active in Reports: 04/07/2023
Number of Days to Update: 85

Source: Department of Justice, Consent Decree Library
Telephone: Varies
Last EDR Contact: 04/03/2023
Next Scheduled EDR Contact: 07/17/2023
Data Release Frequency: Varies

BRS: Biennial Reporting System

The Biennial Reporting System is a national system administered by the EPA that collects data on the generation and management of hazardous waste. BRS captures detailed data from two groups: Large Quantity Generators (LQG) and Treatment, Storage, and Disposal Facilities.

Date of Government Version: 12/31/2021
Date Data Arrived at EDR: 03/09/2023
Date Made Active in Reports: 03/20/2023
Number of Days to Update: 11

Source: EPA/NTIS
Telephone: 800-424-9346
Last EDR Contact: 03/09/2023
Next Scheduled EDR Contact: 07/03/2023
Data Release Frequency: Biennially

INDIAN RESERV: Indian Reservations

This map layer portrays Indian administered lands of the United States that have any area equal to or greater than 640 acres.

Date of Government Version: 12/31/2014
Date Data Arrived at EDR: 07/14/2015
Date Made Active in Reports: 01/10/2017
Number of Days to Update: 546

Source: USGS
Telephone: 202-208-3710
Last EDR Contact: 04/06/2023
Next Scheduled EDR Contact: 07/17/2023
Data Release Frequency: Semi-Annually

FUSRAP: Formerly Utilized Sites Remedial Action Program

DOE established the Formerly Utilized Sites Remedial Action Program (FUSRAP) in 1974 to remediate sites where radioactive contamination remained from Manhattan Project and early U.S. Atomic Energy Commission (AEC) operations.

Date of Government Version: 07/26/2021
Date Data Arrived at EDR: 07/27/2021
Date Made Active in Reports: 10/22/2021
Number of Days to Update: 87

Source: Department of Energy
Telephone: 202-586-3559
Last EDR Contact: 04/26/2023
Next Scheduled EDR Contact: 08/14/2023
Data Release Frequency: Varies

UMTRA: Uranium Mill Tailings Sites

Uranium ore was mined by private companies for federal government use in national defense programs. When the mills shut down, large piles of the sand-like material (mill tailings) remain after uranium has been extracted from the ore. Levels of human exposure to radioactive materials from the piles are low; however, in some cases tailings were used as construction materials before the potential health hazards of the tailings were recognized.

Date of Government Version: 08/30/2019
Date Data Arrived at EDR: 11/15/2019
Date Made Active in Reports: 01/28/2020
Number of Days to Update: 74

Source: Department of Energy
Telephone: 505-845-0011
Last EDR Contact: 02/13/2023
Next Scheduled EDR Contact: 05/29/2023
Data Release Frequency: Varies

LEAD SMELTER 1: Lead Smelter Sites

A listing of former lead smelter site locations.

Date of Government Version: 01/25/2023
Date Data Arrived at EDR: 02/02/2023
Date Made Active in Reports: 02/28/2023
Number of Days to Update: 26

Source: Environmental Protection Agency
Telephone: 703-603-8787
Last EDR Contact: 04/03/2023
Next Scheduled EDR Contact: 07/10/2023
Data Release Frequency: Varies

LEAD SMELTER 2: Lead Smelter Sites

A list of several hundred sites in the U.S. where secondary lead smelting was done from 1931and 1964. These sites may pose a threat to public health through ingestion or inhalation of contaminated soil or dust

Date of Government Version: 04/05/2001
Date Data Arrived at EDR: 10/27/2010
Date Made Active in Reports: 12/02/2010
Number of Days to Update: 36

Source: American Journal of Public Health
Telephone: 703-305-6451
Last EDR Contact: 12/02/2009
Next Scheduled EDR Contact: N/A
Data Release Frequency: No Update Planned

US AIRS (AFS): Aerometric Information Retrieval System Facility Subsystem (AFS)

The database is a sub-system of Aerometric Information Retrieval System (AIRS). AFS contains compliance data on air pollution point sources regulated by the U.S. EPA and/or state and local air regulatory agencies. This information comes from source reports by various stationary sources of air pollution, such as electric power plants, steel mills, factories, and universities, and provides information about the air pollutants they produce. Action, air program, air program pollutant, and general level plant data. It is used to track emissions and compliance data from industrial plants.

Date of Government Version: 10/12/2016
Date Data Arrived at EDR: 10/26/2016
Date Made Active in Reports: 02/03/2017
Number of Days to Update: 100

Source: EPA
Telephone: 202-564-2496
Last EDR Contact: 09/26/2017
Next Scheduled EDR Contact: 01/08/2018
Data Release Frequency: Annually

US AIRS MINOR: Air Facility System Data

A listing of minor source facilities.

Date of Government Version: 10/12/2016
Date Data Arrived at EDR: 10/26/2016
Date Made Active in Reports: 02/03/2017
Number of Days to Update: 100

Source: EPA
Telephone: 202-564-2496
Last EDR Contact: 09/26/2017
Next Scheduled EDR Contact: 01/08/2018
Data Release Frequency: Annually

US MINES: Mines Master Index File

Contains all mine identification numbers issued for mines active or opened since 1971. The data also includes violation information.

Date of Government Version: 11/07/2022
Date Data Arrived at EDR: 11/17/2022
Date Made Active in Reports: 02/10/2023
Number of Days to Update: 85

Source: Department of Labor, Mine Safety and Health Administration
Telephone: 303-231-5959
Last EDR Contact: 02/22/2023
Next Scheduled EDR Contact: 06/05/2023
Data Release Frequency: Semi-Annually

MINES VIOLATIONS: MSHA Violation Assessment Data

Mines violation and assessment information. Department of Labor, Mine Safety & Health Administration.

Date of Government Version: 02/27/2023
Date Data Arrived at EDR: 03/01/2023
Date Made Active in Reports: 03/24/2023
Number of Days to Update: 23

Source: DOL, Mine Safety & Health Admi
Telephone: 202-693-9424
Last EDR Contact: 04/04/2023
Next Scheduled EDR Contact: 06/12/2023
Data Release Frequency: Quarterly

US MINES 2: Ferrous and Nonferrous Metal Mines Database Listing

This map layer includes ferrous (ferrous metal mines are facilities that extract ferrous metals, such as iron ore or molybdenum) and nonferrous (Nonferrous metal mines are facilities that extract nonferrous metals, such as gold, silver, copper, zinc, and lead) metal mines in the United States.

Date of Government Version: 05/06/2020
Date Data Arrived at EDR: 05/27/2020
Date Made Active in Reports: 08/13/2020
Number of Days to Update: 78

Source: USGS
Telephone: 703-648-7709
Last EDR Contact: 02/24/2023
Next Scheduled EDR Contact: 06/05/2023
Data Release Frequency: Varies

US MINES 3: Active Mines & Mineral Plants Database Listing

Active Mines and Mineral Processing Plant operations for commodities monitored by the Minerals Information Team of the USGS.

Date of Government Version: 04/14/2011
Date Data Arrived at EDR: 06/08/2011
Date Made Active in Reports: 09/13/2011
Number of Days to Update: 97

Source: USGS
Telephone: 703-648-7709
Last EDR Contact: 02/24/2023
Next Scheduled EDR Contact: 06/05/2023
Data Release Frequency: Varies

ABANDONED MINES: Abandoned Mines

An inventory of land and water impacted by past mining (primarily coal mining) is maintained by OSMRE to provide information needed to implement the Surface Mining Control and Reclamation Act of 1977 (SMCRA). The inventory contains information on the location, type, and extent of AML impacts, as well as, information on the cost associated with the reclamation of those problems. The inventory is based upon field surveys by State, Tribal, and OSMRE program officials. It is dynamic to the extent that it is modified as new problems are identified and existing problems are reclaimed.

Date of Government Version: 12/20/2022
Date Data Arrived at EDR: 12/20/2022
Date Made Active in Reports: 03/10/2023
Number of Days to Update: 80

Source: Department of Interior
Telephone: 202-208-2609
Last EDR Contact: 03/16/2023
Next Scheduled EDR Contact: 06/19/2023
Data Release Frequency: Quarterly

FINDS: Facility Index System/Facility Registry System

Facility Index System. FINDS contains both facility information and 'pointers' to other sources that contain more detail. EDR includes the following FINDS databases in this report: PCS (Permit Compliance System), AIRS (Aerometric Information Retrieval System), DOCKET (Enforcement Docket used to manage and track information on civil judicial enforcement cases for all environmental statutes), FURS (Federal Underground Injection Control), C-DOCKET (Criminal Docket System used to track criminal enforcement actions for all environmental statutes), FFIS (Federal Facilities Information System), STATE (State Environmental Laws and Statutes), and PADS (PCB Activity Data System).

Date of Government Version: 02/02/2023
Date Data Arrived at EDR: 02/28/2023
Date Made Active in Reports: 03/24/2023
Number of Days to Update: 24

Source: EPA
Telephone: (415) 947-8000
Last EDR Contact: 02/28/2023
Next Scheduled EDR Contact: 06/12/2023
Data Release Frequency: Quarterly

DOCKET HWC: Hazardous Waste Compliance Docket Listing

A complete list of the Federal Agency Hazardous Waste Compliance Docket Facilities.

Date of Government Version: 05/06/2021
Date Data Arrived at EDR: 05/21/2021
Date Made Active in Reports: 08/11/2021
Number of Days to Update: 82

Source: Environmental Protection Agency
Telephone: 202-564-0527
Last EDR Contact: 02/24/2023
Next Scheduled EDR Contact: 06/05/2023
Data Release Frequency: Varies

ECHO: Enforcement & Compliance History Information

ECHO provides integrated compliance and enforcement information for about 800,000 regulated facilities nationwide.

Date of Government Version: 01/01/2023
Date Data Arrived at EDR: 01/04/2023
Date Made Active in Reports: 04/03/2023
Number of Days to Update: 89

Source: Environmental Protection Agency
Telephone: 202-564-2280
Last EDR Contact: 03/31/2023
Next Scheduled EDR Contact: 07/17/2023
Data Release Frequency: Quarterly

UXO: Unexploded Ordnance Sites

A listing of unexploded ordnance site locations

Date of Government Version: 11/09/2021
Date Data Arrived at EDR: 10/20/2022
Date Made Active in Reports: 01/10/2023
Number of Days to Update: 82

Source: Department of Defense
Telephone: 703-704-1564
Last EDR Contact: 04/06/2023
Next Scheduled EDR Contact: 07/24/2023
Data Release Frequency: Varies

FUELS PROGRAM: EPA Fuels Program Registered Listing

This listing includes facilities that are registered under the Part 80 (Code of Federal Regulations) EPA Fuels Programs. All companies now are required to submit new and updated registrations.

Date of Government Version: 02/13/2023
Date Data Arrived at EDR: 02/14/2023
Date Made Active in Reports: 04/19/2023
Number of Days to Update: 64

Source: EPA
Telephone: 800-385-6164
Last EDR Contact: 02/14/2023
Next Scheduled EDR Contact: 05/29/2023
Data Release Frequency: Quarterly

PFAS NPL: Superfund Sites with PFAS Detections Information

EPA's Office of Land and Emergency Management and EPA Regional Offices maintain data describing what is known about site investigations, contamination, and remedial actions under the Comprehensive Environmental Response, Compensation, and Liability Act (CERCLA) where PFAS is present in the environment.

Date of Government Version: 02/23/2022
Date Data Arrived at EDR: 07/08/2022
Date Made Active in Reports: 11/08/2022
Number of Days to Update: 123

Source: Environmental Protection Agency
Telephone: 703-603-8895
Last EDR Contact: 04/04/2023
Next Scheduled EDR Contact: 07/17/2023
Data Release Frequency: Varies

PFAS FEDERAL SITES: Federal Sites PFAS Information

Several federal entities, such as the federal Superfund program, Department of Defense, National Aeronautics and Space Administration, Department of Transportation, and Department of Energy provided information for sites with known or suspected detections at federal facilities.

Date of Government Version: 03/30/2023
Date Data Arrived at EDR: 03/30/2023
Date Made Active in Reports: 04/07/2023
Number of Days to Update: 8

Source: Environmental Protection Agency
Telephone: 202-272-0167
Last EDR Contact: 03/30/2023
Next Scheduled EDR Contact: 07/17/2023
Data Release Frequency: Varies

PFAS TSCA: PFAS Manufacture and Imports Information

EPA issued the Chemical Data Reporting (CDR) Rule under the Toxic Substances Control Act (TSCA) and requires chemical manufacturers and facilities that manufacture or import chemical substances to report data to EPA. EPA publishes non-confidential business information (non-CBI) and includes descriptive information about each site, corporate parent, production volume, other manufacturing information, and processing and use information.

Date of Government Version: 01/03/2022
Date Data Arrived at EDR: 03/31/2022
Date Made Active in Reports: 11/08/2022
Number of Days to Update: 222

Source: Environmental Protection Agency
Telephone: 202-272-0167
Last EDR Contact: 03/30/2023
Next Scheduled EDR Contact: 07/17/2023
Data Release Frequency: Varies

PFAS RCRA MANIFEST: PFAS Transfers Identified In the RCRA Database Listing

To work around the lack of PFAS waste codes in the RCRA database, EPA developed the PFAS Transfers dataset by mining e-Manifest records containing at least one of these common PFAS keywords: PFAS, PFOA, PFOS, PERFL, AFFF, GENX, GEN-X (plus the VT waste codes). These keywords were searched for in the following text fields: Manifest handling instructions (MANIFEST_HANDLING_INSTR), Non-hazardous waste description (NON_HAZ_WASTE_DESCRIPTION), DOT printed information (DOT_PRINTED_INFORMATION), Waste line handling instructions (WASTE_LINE_HANDLING_INSTR), Waste residue comments (WASTE_RESIDUE_COMMENTS).

Date of Government Version: 01/03/2022
Date Data Arrived at EDR: 03/31/2022
Date Made Active in Reports: 11/08/2022
Number of Days to Update: 222

Source: Environmental Protection Agency
Telephone: 202-272-0167
Last EDR Contact: 03/30/2023
Next Scheduled EDR Contact: 07/17/2023
Data Release Frequency: Varies

PFAS ATSDR: PFAS Contamination Site Location Listing

PFAS contamination site locations from the Department of Health & Human Services, Center for Disease Control & Prevention. ATSDR is involved at a number of PFAS-related sites, either directly or through assisting state and federal partners. As of now, most sites are related to drinking water contamination connected with PFAS production facilities or fire training areas where aqueous film-forming firefighting foam (AFFF) was regularly used.

Date of Government Version: 06/24/2020
Date Data Arrived at EDR: 03/17/2021
Date Made Active in Reports: 11/08/2022
Number of Days to Update: 601

Source: Department of Health & Human Services
Telephone: 202-741-5770
Last EDR Contact: 04/20/2023
Next Scheduled EDR Contact: 08/07/2023
Data Release Frequency: Varies

PFAS WQP: Ambient Environmental Sampling for PFAS

The Water Quality Portal (WQP) is a part of a modernized repository storing ambient sampling data for all environmental media and tissue samples. A wide range of federal, state, tribal and local governments, academic and non-governmental organizations and individuals submit project details and sampling results to this public repository. The information is commonly used for research and assessments of environmental quality.

Date of Government Version: 01/03/2022
Date Data Arrived at EDR: 03/31/2022
Date Made Active in Reports: 11/08/2022
Number of Days to Update: 222

Source: Environmental Protection Agency
Telephone: 202-272-0167
Last EDR Contact: 03/30/2023
Next Scheduled EDR Contact: 07/17/2023
Data Release Frequency: Varies

PFAS NPDES: Clean Water Act Discharge Monitoring Information

Any discharger of pollutants to waters of the United States from a point source must have a National Pollutant Discharge Elimination System (NPDES) permit. The process for obtaining limits involves the regulated entity (permittee) disclosing releases in a NPDES permit application and the permitting authority (typically the state but sometimes EPA) deciding whether to require monitoring or monitoring with limits.

Date of Government Version: 03/30/2023
Date Data Arrived at EDR: 03/30/2023
Date Made Active in Reports: 04/07/2023
Number of Days to Update: 8

Source: Environmental Protection Agency
Telephone: 202-272-0167
Last EDR Contact: 03/30/2023
Next Scheduled EDR Contact: 07/17/2023
Data Release Frequency: Varies

PFAS ECHO: Facilities in Industries that May Be Handling PFAS Listing

Regulators and the public have expressed interest in knowing which regulated entities may be using PFAS. EPA has developed a dataset from various sources that show which industries may be handling PFAS. Approximately 120,000 facilities subject to federal environmental programs have operated or currently operate in industry sectors with processes that may involve handling and/or release of PFAS.

Date of Government Version: 03/30/2023
Date Data Arrived at EDR: 03/30/2023
Date Made Active in Reports: 04/03/2023
Number of Days to Update: 4

Source: Environmental Protection Agency
Telephone: 202-272-0167
Last EDR Contact: 03/30/2023
Next Scheduled EDR Contact: 07/17/2023
Data Release Frequency: Varies

PFAS ECHO FIRE TRAINING: Facilities in Industries that May Be Handling PFAS Listing

A list of fire training sites was added to the Industry Sectors dataset using a keyword search on the permitted facilitys name to identify sites where fire-fighting foam may have been used in training exercises. Additionally, you may view an example spreadsheet of the subset of fire training facility data, as well as the keywords used in selecting or deselecting a facility for the subset. as well as the keywords used in selecting or deselecting a facility for the subset. These keywords were tested to maximize accuracy in selecting facilities that may use fire-fighting foam in training exercises, however, due to the lack of a required reporting field in the data systems for designating fire training sites, this methodology may not identify all fire training sites or may potentially misidentify them.

Date of Government Version: 03/30/2023
Date Data Arrived at EDR: 03/30/2023
Date Made Active in Reports: 04/03/2023
Number of Days to Update: 4

Source: Environmental Protection Agency
Telephone: 202-272-0167
Last EDR Contact: 03/30/2023
Next Scheduled EDR Contact: 07/17/2023
Data Release Frequency: Varies

PFAS PART 139 AIRPORT: All Certified Part 139 Airports PFAS Information Listing

Since July 1, 2006, all certified part 139 airports are required to have fire-fighting foam onsite that meet military specifications (MIL-F-24385) (14 CFR 139.317). To date, these military specification fire-fighting foams are fluorinated and have been historically used for training and extinguishing. The 2018 FAA Reauthorization Act has a provision stating that no later than October 2021, FAA shall not require the use of fluorinated AFFF. This provision does not prohibit the use of fluorinated AFFF at Part 139 civilian airports; it only prohibits FAA from mandating its use. The Federal Aviation Administration?s document AC 150/5210-6D - Aircraft Fire Extinguishing Agents provides guidance on Aircraft Fire Extinguishing Agents, which includes Aqueous Film Forming Foam (AFFF).

Date of Government Version: 03/30/2023
Date Data Arrived at EDR: 03/30/2023
Date Made Active in Reports: 04/03/2023
Number of Days to Update: 4

Source: Environmental Protection Agency
Telephone: 202-272-0167
Last EDR Contact: 03/30/2023
Next Scheduled EDR Contact: 07/17/2023
Data Release Frequency: Varies

AQUEOUS FOAM NRC: Aqueous Foam Related Incidents Listing

The National Response Center (NRC) serves as an emergency call center that fields initial reports for pollution and railroad incidents and forwards that information to appropriate federal/state agencies for response. The spreadsheets posted to the NRC website contain initial incident data that has not been validated or investigated by a federal/state response agency. Response center calls from 1990 to the most recent complete calendar year where there was indication of Aqueous Film Forming Foam (AFFF) usage are included in this dataset. NRC calls may reference AFFF usage in the ?Material Involved? or ?Incident Description? fields.

Date of Government Version: 01/02/2023
Date Data Arrived at EDR: 01/05/2023
Date Made Active in Reports: 04/03/2023
Number of Days to Update: 88

Source: Environmental Protection Agency
Telephone: 202-272-0167
Last EDR Contact: 03/30/2023
Next Scheduled EDR Contact: 07/17/2023
Data Release Frequency: Varies

PFAS: PFAS Contamination Site Location Listing

A listing of PFAS contaminated sites included in the GeoTracker database.

Date of Government Version: 12/02/2022
Date Data Arrived at EDR: 12/02/2022
Date Made Active in Reports: 02/23/2023
Number of Days to Update: 83

Source: State Water Resources Control Board
Telephone: 866-480-1028
Last EDR Contact: 03/07/2023
Next Scheduled EDR Contact: 06/19/2023
Data Release Frequency: Varies

AQUEOUS FOAM: Former Fire Training Facility Assessments Listing

Airports shown on this list are those believed to use Aqueous Film Forming Foam (AFFF), and certified by the Federal Aviation Administration (FAA) under Title 14, Code of Federal Regulations (CFR), Part 139 (14 CFR Part 139). This list was created by SWRCB using information available from the FAA. Location points shown are from the latitude and longitude listed on the FAA airport master record.

Date of Government Version: 09/06/2022
Date Data Arrived at EDR: 09/06/2022
Date Made Active in Reports: 10/26/2022
Number of Days to Update: 50

Source: State Water Resources Control Board
Telephone: 916-341-5455
Last EDR Contact: 03/07/2023
Next Scheduled EDR Contact: 06/19/2023
Data Release Frequency: Varies

CA BOND EXP. PLAN: Bond Expenditure Plan

Department of Health Services developed a site-specific expenditure plan as the basis for an appropriation of Hazardous Substance Cleanup Bond Act funds. It is not updated.

Date of Government Version: 01/01/1989
Date Data Arrived at EDR: 07/27/1994
Date Made Active in Reports: 08/02/1994
Number of Days to Update: 6

Source: Department of Health Services
Telephone: 916-255-2118
Last EDR Contact: 05/31/1994
Next Scheduled EDR Contact: N/A
Data Release Frequency: No Update Planned

CORTESE: "Cortese" Hazardous Waste & Substances Sites List
The sites for the list are designated by the State Water Resource Control Board (LUST), the Integrated Waste Board (SWF/LS), and the Department of Toxic Substances Control (Cal-Sites).

Date of Government Version: 12/14/2022
Date Data Arrived at EDR: 12/14/2022
Date Made Active in Reports: 03/07/2023
Number of Days to Update: 83

Source: CAL EPA/Office of Emergency Information
Telephone: 916-323-3400
Last EDR Contact: 03/21/2023
Next Scheduled EDR Contact: 07/03/2023
Data Release Frequency: Quarterly

CUPA LIVERMORE-PLEASANTON: CUPA Facility Listing
list of facilities associated with the various CUPA programs in Livermore-Pleasanton

Date of Government Version: 12/07/2021
Date Data Arrived at EDR: 05/09/2022
Date Made Active in Reports: 05/17/2022
Number of Days to Update: 8

Source: Livermore-Pleasanton Fire Department
Telephone: 925-454-2361
Last EDR Contact: 02/10/2023
Next Scheduled EDR Contact: 05/22/2023
Data Release Frequency: Varies

DRYCLEANERS: Cleaner Facilities
A list of drycleaner related facilities that have EPA ID numbers. These are facilities with certain SIC codes: power laundries, family and commercial; garment pressing and cleaner's agents; linen supply; coin-operated laundries and cleaning; drycleaning plants, except rugs; carpet and upholster cleaning; industrial launderers; laundry and garment services.

Date of Government Version: 08/27/2021
Date Data Arrived at EDR: 09/01/2021
Date Made Active in Reports: 11/19/2021
Number of Days to Update: 79

Source: Department of Toxic Substance Control
Telephone: 916-327-4498
Last EDR Contact: 01/24/2023
Next Scheduled EDR Contact: 06/12/2023
Data Release Frequency: Annually

DRYCLEAN AVAQMD: Antelope Valley Air Quality Management District Drycleaner Listing
A listing of dry cleaners in the Antelope Valley Air Quality Management District.

Date of Government Version: 11/14/2022
Date Data Arrived at EDR: 11/14/2022
Date Made Active in Reports: 02/01/2023
Number of Days to Update: 79

Source: Antelope Valley Air Quality Management District
Telephone: 661-723-8070
Last EDR Contact: 02/23/2023
Next Scheduled EDR Contact: 06/12/2023
Data Release Frequency: Varies

DRYCLEAN SOUTH COAST: South Coast Air Quality Management District Drycleaner Listing
A listing of dry cleaners in the South Coast Air Quality Management District

Date of Government Version: 11/17/2022
Date Data Arrived at EDR: 11/30/2022
Date Made Active in Reports: 02/14/2023
Number of Days to Update: 76

Source: South Coast Air Quality Management District
Telephone: 909-396-3211
Last EDR Contact: 02/15/2023
Next Scheduled EDR Contact: 06/05/2023
Data Release Frequency: Varies

EMI: Emissions Inventory Data
Toxics and criteria pollutant emissions data collected by the ARB and local air pollution agencies.

Date of Government Version: 12/31/2020
Date Data Arrived at EDR: 06/13/2022
Date Made Active in Reports: 08/30/2022
Number of Days to Update: 78

Source: California Air Resources Board
Telephone: 916-322-2990
Last EDR Contact: 03/16/2023
Next Scheduled EDR Contact: 06/26/2023
Data Release Frequency: Varies

ENF: Enforcement Action Listing
A listing of Water Board Enforcement Actions. Formal is everything except Oral/Verbal Communication, Notice of Violation, Expedited Payment Letter, and Staff Enforcement Letter.

Date of Government Version: 01/10/2023
Date Data Arrived at EDR: 01/18/2023
Date Made Active in Reports: 04/04/2023
Number of Days to Update: 76

Source: State Water Resoruces Control Board
Telephone: 916-445-9379
Last EDR Contact: 04/18/2023
Next Scheduled EDR Contact: 07/31/2023
Data Release Frequency: Varies

Financial Assurance 1: Financial Assurance Information Listing
Financial Assurance information

Date of Government Version: 01/11/2023
Date Data Arrived at EDR: 01/17/2023
Date Made Active in Reports: 04/04/2023
Number of Days to Update: 77

Source: Department of Toxic Substances Control
Telephone: 916-255-3628
Last EDR Contact: 04/12/2023
Next Scheduled EDR Contact: 07/31/2023
Data Release Frequency: Varies

Financial Assurance 2: Financial Assurance Information Listing
A listing of financial assurance information for solid waste facilities. Financial assurance is intended to ensure that resources are available to pay for the cost of closure, post-closure care, and corrective measures if the owner or operator of a regulated facility is unable or unwilling to pay.

Date of Government Version: 11/08/2022
Date Data Arrived at EDR: 11/23/2022
Date Made Active in Reports: 02/13/2023
Number of Days to Update: 82

Source: California Integrated Waste Management Board
Telephone: 916-341-6066
Last EDR Contact: 02/03/2023
Next Scheduled EDR Contact: 05/22/2023
Data Release Frequency: Varies

ICE: ICE
Contains data pertaining to the Permitted Facilities with Inspections / Enforcements sites tracked in Envirostor.

Date of Government Version: 11/10/2022
Date Data Arrived at EDR: 11/10/2022
Date Made Active in Reports: 02/01/2023
Number of Days to Update: 83

Source: Department of Toxic Subsances Control
Telephone: 877-786-9427
Last EDR Contact: 02/14/2023
Next Scheduled EDR Contact: 05/29/2023
Data Release Frequency: Quarterly

HIST CORTESE: Hazardous Waste & Substance Site List
The sites for the list are designated by the State Water Resource Control Board [LUST], the Integrated Waste Board [SWF/LS], and the Department of Toxic Substances Control [CALSITES]. This listing is no longer updated by the state agency.

Date of Government Version: 04/01/2001
Date Data Arrived at EDR: 01/22/2009
Date Made Active in Reports: 04/08/2009
Number of Days to Update: 76

Source: Department of Toxic Substances Control
Telephone: 916-323-3400
Last EDR Contact: 01/22/2009
Next Scheduled EDR Contact: N/A
Data Release Frequency: No Update Planned

HWP: EnviroStor Permitted Facilities Listing
Detailed information on permitted hazardous waste facilities and corrective action ("cleanups") tracked in EnviroStor.

Date of Government Version: 11/10/2022
Date Data Arrived at EDR: 11/10/2022
Date Made Active in Reports: 02/01/2023
Number of Days to Update: 83

Source: Department of Toxic Substances Control
Telephone: 916-323-3400
Last EDR Contact: 02/14/2023
Next Scheduled EDR Contact: 05/29/2023
Data Release Frequency: Quarterly

HWT: Registered Hazardous Waste Transporter Database
A listing of hazardous waste transporters. In California, unless specifically exempted, it is unlawful for any person to transport hazardous wastes unless the person holds a valid registration issued by DTSC. A hazardous waste transporter registration is valid for one year and is assigned a unique registration number.

Date of Government Version: 01/03/2023
Date Data Arrived at EDR: 01/04/2023
Date Made Active in Reports: 03/21/2023
Number of Days to Update: 76

Source: Department of Toxic Substances Control
Telephone: 916-440-7145
Last EDR Contact: 04/04/2023
Next Scheduled EDR Contact: 07/17/2023
Data Release Frequency: Quarterly

HAZNET: Facility and Manifest Data

Facility and Manifest Data. The data is extracted from the copies of hazardous waste manifests received each year by the DTSC. The annual volume of manifests is typically 700,000 - 1,000,000 annually, representing approximately 350,000 - 500,000 shipments. Data are from the manifests submitted without correction, and therefore many contain some invalid values for data elements such as generator ID, TSD ID, waste category, and disposal method. This database begins with calendar year 1993.

Date of Government Version: 12/31/2021
Date Data Arrived at EDR: 07/05/2022
Date Made Active in Reports: 09/19/2022
Number of Days to Update: 76

Source: California Environmental Protection Agency
Telephone: 916-255-1136
Last EDR Contact: 04/06/2023
Next Scheduled EDR Contact: 07/17/2023
Data Release Frequency: Annually

MINES: Mines Site Location Listing

A listing of mine site locations from the Office of Mine Reclamation.

Date of Government Version: 12/02/2022
Date Data Arrived at EDR: 12/02/2022
Date Made Active in Reports: 02/22/2023
Number of Days to Update: 82

Source: Department of Conservation
Telephone: 916-322-1080
Last EDR Contact: 03/07/2023
Next Scheduled EDR Contact: 06/19/2023
Data Release Frequency: Quarterly

MWMP: Medical Waste Management Program Listing

The Medical Waste Management Program (MWMP) ensures the proper handling and disposal of medical waste by permitting and inspecting medical waste Offsite Treatment Facilities (PDF) and Transfer Stations (PDF) throughout the state. MWMP also oversees all Medical Waste Transporters.

Date of Government Version: 10/31/2022
Date Data Arrived at EDR: 11/29/2022
Date Made Active in Reports: 02/14/2023
Number of Days to Update: 77

Source: Department of Public Health
Telephone: 916-558-1784
Last EDR Contact: 02/28/2023
Next Scheduled EDR Contact: 06/12/2023
Data Release Frequency: Varies

NPDES: NPDES Permits Listing

A listing of NPDES permits, including stormwater.

Date of Government Version: 11/03/2022
Date Data Arrived at EDR: 11/03/2022
Date Made Active in Reports: 01/25/2023
Number of Days to Update: 83

Source: State Water Resources Control Board
Telephone: 916-445-9379
Last EDR Contact: 02/07/2023
Next Scheduled EDR Contact: 05/22/2023
Data Release Frequency: Quarterly

PEST LIC: Pesticide Regulation Licenses Listing

A listing of licenses and certificates issued by the Department of Pesticide Regulation. The DPR issues licenses and/or certificates to: Persons and businesses that apply or sell pesticides; Pest control dealers and brokers; Persons who advise on agricultural pesticide applications.

Date of Government Version: 11/28/2022
Date Data Arrived at EDR: 11/29/2022
Date Made Active in Reports: 02/14/2023
Number of Days to Update: 77

Source: Department of Pesticide Regulation
Telephone: 916-445-4038
Last EDR Contact: 02/28/2023
Next Scheduled EDR Contact: 06/12/2023
Data Release Frequency: Quarterly

PROC: Certified Processors Database
A listing of certified processors.

Date of Government Version: 03/06/2023
Date Data Arrived at EDR: 03/07/2023
Date Made Active in Reports: 03/31/2023
Number of Days to Update: 24

Source: Department of Conservation
Telephone: 916-323-3836
Last EDR Contact: 03/07/2023
Next Scheduled EDR Contact: 06/19/2023
Data Release Frequency: Quarterly

NOTIFY 65: Proposition 65 Records
Listings of all Proposition 65 incidents reported to counties by the State Water Resources Control Board and the Regional Water Quality Control Board. This database is no longer updated by the reporting agency.

Date of Government Version: 12/07/2022
Date Data Arrived at EDR: 12/07/2022
Date Made Active in Reports: 03/01/2023
Number of Days to Update: 84

Source: State Water Resources Control Board
Telephone: 916-445-3846
Last EDR Contact: 03/09/2023
Next Scheduled EDR Contact: 06/26/2023
Data Release Frequency: No Update Planned

SAN JOSE HAZMAT: Hazardous Material Facilities
Hazardous material facilities, including underground storage tank sites.

Date of Government Version: 11/03/2020
Date Data Arrived at EDR: 11/05/2020
Date Made Active in Reports: 01/26/2021
Number of Days to Update: 82

Source: City of San Jose Fire Department
Telephone: 408-535-7694
Last EDR Contact: 04/26/2023
Next Scheduled EDR Contact: 08/14/2023
Data Release Frequency: Annually

UIC: UIC Listing
A listing of wells identified as underground injection wells, in the California Oil and Gas Wells database.

Date of Government Version: 03/06/2023
Date Data Arrived at EDR: 03/07/2023
Date Made Active in Reports: 03/31/2023
Number of Days to Update: 24

Source: Deaprtment of Conservation
Telephone: 916-445-2408
Last EDR Contact: 03/07/2023
Next Scheduled EDR Contact: 06/19/2023
Data Release Frequency: Varies

UIC GEO: Underground Injection Control Sites (GEOTRACKER)
Underground control injection sites

Date of Government Version: 03/06/2023
Date Data Arrived at EDR: 03/07/2023
Date Made Active in Reports: 03/31/2023
Number of Days to Update: 24

Source: State Water Resource Control Board
Telephone: 866-480-1028
Last EDR Contact: 03/07/2023
Next Scheduled EDR Contact: 06/19/2023
Data Release Frequency: Varies

WASTEWATER PITS: Oil Wastewater Pits Listing
Water officials discovered that oil producers have been dumping chemical-laden wastewater into hundreds of unlined pits that are operating without proper permits. Inspections completed by the Central Valley Regional Water Quality Control Board revealed the existence of previously unidentified waste sites. The water boards review found that more than one-third of the region's active disposal pits are operating without permission.

Date of Government Version: 02/11/2021
Date Data Arrived at EDR: 07/01/2021
Date Made Active in Reports: 09/29/2021
Number of Days to Update: 90

Source: RWQCB, Central Valley Region
Telephone: 559-445-5577
Last EDR Contact: 04/06/2023
Next Scheduled EDR Contact: 07/17/2023
Data Release Frequency: Varies

WDS: Waste Discharge System
Sites which have been issued waste discharge requirements.

Date of Government Version: 06/19/2007
Date Data Arrived at EDR: 06/20/2007
Date Made Active in Reports: 06/29/2007
Number of Days to Update: 9

Source: State Water Resources Control Board
Telephone: 916-341-5227
Last EDR Contact: 02/13/2023
Next Scheduled EDR Contact: 05/29/2023
Data Release Frequency: No Update Planned

WIP: Well Investigation Program Case List
Well Investigation Program case in the San Gabriel and San Fernando Valley area.

Date of Government Version: 07/03/2009
Date Data Arrived at EDR: 07/21/2009
Date Made Active in Reports: 08/03/2009
Number of Days to Update: 13

Source: Los Angeles Water Quality Control Board
Telephone: 213-576-6726
Last EDR Contact: 03/16/2023
Next Scheduled EDR Contact: 07/03/2023
Data Release Frequency: No Update Planned

MILITARY PRIV SITES: Military Privatized Sites (GEOTRACKER)
Military privatized sites

Date of Government Version: 03/06/2023
Date Data Arrived at EDR: 03/07/2023
Date Made Active in Reports: 03/31/2023
Number of Days to Update: 24

Source: State Water Resources Control Board
Telephone: 866-480-1028
Last EDR Contact: 03/07/2023
Next Scheduled EDR Contact: 06/19/2023
Data Release Frequency: Varies

PROJECT: Project Sites (GEOTRACKER)
Projects sites

Date of Government Version: 03/06/2023
Date Data Arrived at EDR: 03/07/2023
Date Made Active in Reports: 03/31/2023
Number of Days to Update: 24

Source: State Water Resources Control Board
Telephone: 866-480-1028
Last EDR Contact: 03/07/2023
Next Scheduled EDR Contact: 06/19/2023
Data Release Frequency: Varies

WDR: Waste Discharge Requirements Listing
In general, the Waste Discharge Requirements (WDRs) Program (sometimes also referred to as the "Non Chapter 15 (Non 15) Program") regulates point discharges that are exempt pursuant to Subsection 20090 of Title 27 and not subject to the Federal Water Pollution Control Act. Exemptions from Title 27 may be granted for nine categories of discharges (e.g., sewage, wastewater, etc.) that meet, and continue to meet, the preconditions listed for each specific exemption. The scope of the WDRs Program also includes the discharge of wastes classified as inert, pursuant to section 20230 of Title 27.

Date of Government Version: 12/02/2022
Date Data Arrived at EDR: 12/02/2022
Date Made Active in Reports: 02/23/2023
Number of Days to Update: 83

Source: State Water Resources Control Board
Telephone: 916-341-5810
Last EDR Contact: 03/07/2023
Next Scheduled EDR Contact: 06/19/2023
Data Release Frequency: Quarterly

CIWQS: California Integrated Water Quality System
The California Integrated Water Quality System (CIWQS) is a computer system used by the State and Regional Water Quality Control Boards to track information about places of environmental interest, manage permits and other orders, track inspections, and manage violations and enforcement activities.

Date of Government Version: 11/28/2022
Date Data Arrived at EDR: 11/29/2022
Date Made Active in Reports: 02/13/2023
Number of Days to Update: 76

Source: State Water Resources Control Board
Telephone: 866-794-4977
Last EDR Contact: 02/28/2023
Next Scheduled EDR Contact: 06/12/2023
Data Release Frequency: Varies

CERS: CalEPA Regulated Site Portal Data
The CalEPA Regulated Site Portal database combines data about environmentally regulated sites and facilities in California into a single database. It combines data from a variety of state and federal databases, and provides an overview of regulated activities across the spectrum of environmental programs for any given location in California. These activities include hazardous materials and waste, state and federal cleanups, impacted ground and surface waters, and toxic materials

Date of Government Version: 01/05/2023
Date Data Arrived at EDR: 01/06/2023
Date Made Active in Reports: 01/10/2023
Number of Days to Update: 4

Source: California Environmental Protection Agency
Telephone: 916-323-2514
Last EDR Contact: 04/18/2023
Next Scheduled EDR Contact: 07/31/2023
Data Release Frequency: Varies

NON-CASE INFO: Non-Case Information Sites (GEOTRACKER)
Non-Case Information sites

Date of Government Version: 03/06/2023
Date Data Arrived at EDR: 03/07/2023
Date Made Active in Reports: 03/31/2023
Number of Days to Update: 24

Source: State Water Resources Control Board
Telephone: 866-480-1028
Last EDR Contact: 03/07/2023
Next Scheduled EDR Contact: 06/19/2023
Data Release Frequency: Varies

OTHER OIL GAS: Other Oil & Gas Projects Sites (GEOTRACKER)
Other Oil & Gas Projects sites

Date of Government Version: 03/06/2023
Date Data Arrived at EDR: 03/07/2023
Date Made Active in Reports: 03/31/2023
Number of Days to Update: 24

Source: State Water Resources Control Board
Telephone: 866-480-1028
Last EDR Contact: 03/07/2023
Next Scheduled EDR Contact: 06/19/2023
Data Release Frequency: Varies

PROD WATER PONDS: Produced Water Ponds Sites (GEOTRACKER)
Produced water ponds sites

Date of Government Version: 03/06/2023
Date Data Arrived at EDR: 03/07/2023
Date Made Active in Reports: 03/31/2023
Number of Days to Update: 24

Source: State Water Resources Control Board
Telephone: 866-480-1028
Last EDR Contact: 03/07/2023
Next Scheduled EDR Contact: 06/19/2023
Data Release Frequency: Varies

SAMPLING POINT: Sampling Point ? Public Sites (GEOTRACKER)
Sampling point - public sites

Date of Government Version: 03/06/2023
Date Data Arrived at EDR: 03/07/2023
Date Made Active in Reports: 03/31/2023
Number of Days to Update: 24

Source: State Water Resources Control Board
Telephone: 866-480-1028
Last EDR Contact: 03/07/2023
Next Scheduled EDR Contact: 06/19/2023
Data Release Frequency: Varies

WELL STIM PROJ: Well Stimulation Project (GEOTRACKER)
Includes areas of groundwater monitoring plans, a depiction of the monitoring network, and the facilities, boundaries, and subsurface characteristics of the oilfield and the features (oil and gas wells, produced water ponds, UIC wells, water supply wells, etc?) being monitored

Date of Government Version: 03/06/2023
Date Data Arrived at EDR: 03/07/2023
Date Made Active in Reports: 03/31/2023
Number of Days to Update: 24

Source: State Water Resources Control Board
Telephone: 866-480-1028
Last EDR Contact: 03/07/2023
Next Scheduled EDR Contact: 06/19/2023
Data Release Frequency: Varies

HWTS: Hazardous Waste Tracking System
DTSC maintains the Hazardous Waste Tracking System that stores ID number information since the early 1980s and manifest data since 1993. The system collects both manifest copies from the generator and destination facility.

Date of Government Version: 04/05/2022
Date Data Arrived at EDR: 04/05/2022
Date Made Active in Reports: 04/26/2022
Number of Days to Update: 21

Source: Department of Toxic Substances Control
Telephone: 916-324-2444
Last EDR Contact: 04/13/2023
Next Scheduled EDR Contact: 07/17/2023
Data Release Frequency: Varies

PFAS TRIS: List of PFAS Added to the TRI

Section 7321 of the National Defense Authorization Act for Fiscal Year 2020 (NDAA) immediately added certain per- and polyfluoroalkyl substances (PFAS) to the list of chemicals covered by the Toxics Release Inventory (TRI) under Section 313 of the Emergency Planning and Community Right-to-Know Act (EPCRA) and provided a framework for additional PFAS to be added to TRI on an annual basis.

Date of Government Version: 03/07/2023
Date Data Arrived at EDR: 03/07/2023
Date Made Active in Reports: 03/24/2023
Number of Days to Update: 17

Source: Environmental Protection Agency
Telephone: 202-566-0250
Last EDR Contact: 03/30/2023
Next Scheduled EDR Contact: 07/17/2023
Data Release Frequency: Varies

PCS: Permit Compliance System

PCS is a computerized management information system that contains data on National Pollutant Discharge Elimination System (NPDES) permit holding facilities. PCS tracks the permit, compliance, and enforcement status of NPDES facilities.

Date of Government Version: 07/14/2011
Date Data Arrived at EDR: 08/05/2011
Date Made Active in Reports: 09/29/2011
Number of Days to Update: 55

Source: EPA, Office of Water
Telephone: 202-564-2496
Last EDR Contact: 03/30/2023
Next Scheduled EDR Contact: 07/17/2023
Data Release Frequency: No Update Planned

MINES MRDS: Mineral Resources Data System

Mineral Resources Data System

Date of Government Version: 08/23/2022
Date Data Arrived at EDR: 11/22/2022
Date Made Active in Reports: 02/28/2023
Number of Days to Update: 98

Source: USGS
Telephone: 703-648-6533
Last EDR Contact: 02/24/2023
Next Scheduled EDR Contact: 06/05/2023
Data Release Frequency: Varies

PCS ENF: Enforcement data

No description is available for this data

Date of Government Version: 12/31/2014
Date Data Arrived at EDR: 02/05/2015
Date Made Active in Reports: 03/06/2015
Number of Days to Update: 29

Source: EPA
Telephone: 202-564-2497
Last EDR Contact: 03/30/2023
Next Scheduled EDR Contact: 07/17/2023
Data Release Frequency: Varies

EDR HIGH RISK HISTORICAL RECORDS

EDR Exclusive Records

EDR MGP: EDR Proprietary Manufactured Gas Plants

The EDR Proprietary Manufactured Gas Plant Database includes records of coal gas plants (manufactured gas plants) compiled by EDR's researchers. Manufactured gas sites were used in the United States from the 1800's to 1950's to produce a gas that could be distributed and used as fuel. These plants used whale oil, rosin, coal, or a mixture of coal, oil, and water that also produced a significant amount of waste. Many of the byproducts of the gas production, such as coal tar (oily waste containing volatile and non-volatile chemicals), sludges, oils and other compounds are potentially hazardous to human health and the environment. The byproduct from this process was frequently disposed of directly at the plant site and can remain or spread slowly, serving as a continuous source of soil and groundwater contamination.

Date of Government Version: N/A
Date Data Arrived at EDR: N/A
Date Made Active in Reports: N/A
Number of Days to Update: N/A

Source: EDR, Inc.
Telephone: N/A
Last EDR Contact: N/A
Next Scheduled EDR Contact: N/A
Data Release Frequency: No Update Planned

EDR Hist Auto: EDR Exclusive Historical Auto Stations

EDR has searched selected national collections of business directories and has collected listings of potential gas station/filling station/service station sites that were available to EDR researchers. EDR's review was limited to those categories of sources that might, in EDR's opinion, include gas station/filling station/service station establishments. The categories reviewed included, but were not limited to gas, gas station, gasoline station, filling station, auto, automobile repair, auto service station, service station, etc. This database falls within a category of information EDR classifies as "High Risk Historical Records", or HRHR. EDR's HRHR effort presents unique and sometimes proprietary data about past sites and operations that typically create environmental concerns, but may not show up in current government records searches.

Date of Government Version: N/A
Date Data Arrived at EDR: N/A
Date Made Active in Reports: N/A
Number of Days to Update: N/A

Source: EDR, Inc.
Telephone: N/A
Last EDR Contact: N/A
Next Scheduled EDR Contact: N/A
Data Release Frequency: Varies

EDR Hist Cleaner: EDR Exclusive Historical Cleaners

EDR has searched selected national collections of business directories and has collected listings of potential dry cleaner sites that were available to EDR researchers. EDR's review was limited to those categories of sources that might, in EDR's opinion, include dry cleaning establishments. The categories reviewed included, but were not limited to dry cleaners, cleaners, laundry, laundromat, cleaning/laundry, wash & dry etc. This database falls within a category of information EDR classifies as "High Risk Historical Records", or HRHR. EDR's HRHR effort presents unique and sometimes proprietary data about past sites and operations that typically create environmental concerns, but may not show up in current government records searches.

Date of Government Version: N/A
Date Data Arrived at EDR: N/A
Date Made Active in Reports: N/A
Number of Days to Update: N/A

Source: EDR, Inc.
Telephone: N/A
Last EDR Contact: N/A
Next Scheduled EDR Contact: N/A
Data Release Frequency: Varies

EDR RECOVERED GOVERNMENT ARCHIVES

Exclusive Recovered Govt. Archives

RGA LF: Recovered Government Archive Solid Waste Facilities List

The EDR Recovered Government Archive Landfill database provides a list of landfills derived from historical databases and includes many records that no longer appear in current government lists. Compiled from Records formerly available from the Department of Resources Recycling and Recovery in California.

Date of Government Version: N/A
Date Data Arrived at EDR: 07/01/2013
Date Made Active in Reports: 01/13/2014
Number of Days to Update: 196

Source: Department of Resources Recycling and Recovery
Telephone: N/A
Last EDR Contact: 06/01/2012
Next Scheduled EDR Contact: N/A
Data Release Frequency: Varies

RGA LUST: Recovered Government Archive Leaking Underground Storage Tank

The EDR Recovered Government Archive Leaking Underground Storage Tank database provides a list of LUST incidents derived from historical databases and includes many records that no longer appear in current government lists. Compiled from Records formerly available from the State Water Resources Control Board in California.

Date of Government Version: N/A
Date Data Arrived at EDR: 07/01/2013
Date Made Active in Reports: 12/30/2013
Number of Days to Update: 182

Source: State Water Resources Control Board
Telephone: N/A
Last EDR Contact: 06/01/2012
Next Scheduled EDR Contact: N/A
Data Release Frequency: Varies

GOVERNMENT RECORDS SEARCHED / DATA CURRENCY TRACKING

COUNTY RECORDS

ALAMEDA COUNTY:

CS ALAMEDA: Contaminated Sites
A listing of contaminated sites overseen by the Toxic Release Program (oil and groundwater contamination from chemical releases and spills) and the Leaking Underground Storage Tank Program (soil and ground water contamination from leaking petroleum USTs).

Date of Government Version: 01/09/2019
Date Data Arrived at EDR: 01/11/2019
Date Made Active in Reports: 03/05/2019
Number of Days to Update: 53

Source: Alameda County Environmental Health Services
Telephone: 510-567-6700
Last EDR Contact: 03/29/2023
Next Scheduled EDR Contact: 07/17/2023
Data Release Frequency: Semi-Annually

UST ALAMEDA: Underground Tanks
Underground storage tank sites located in Alameda county.

Date of Government Version: 12/28/2022
Date Data Arrived at EDR: 12/28/2022
Date Made Active in Reports: 03/17/2023
Number of Days to Update: 79

Source: Alameda County Environmental Health Services
Telephone: 510-567-6700
Last EDR Contact: 03/29/2023
Next Scheduled EDR Contact: 07/17/2023
Data Release Frequency: Semi-Annually

AMADOR COUNTY:

CUPA AMADOR: CUPA Facility List
Cupa Facility List

Date of Government Version: 01/31/2023
Date Data Arrived at EDR: 02/02/2023
Date Made Active in Reports: 04/19/2023
Number of Days to Update: 76

Source: Amador County Environmental Health
Telephone: 209-223-6439
Last EDR Contact: 04/26/2023
Next Scheduled EDR Contact: 08/14/2023
Data Release Frequency: Varies

BUTTE COUNTY:

CUPA BUTTE: CUPA Facility Listing
Cupa facility list.

Date of Government Version: 04/21/2017
Date Data Arrived at EDR: 04/25/2017
Date Made Active in Reports: 08/09/2017
Number of Days to Update: 106

Source: Public Health Department
Telephone: 530-538-7149
Last EDR Contact: 03/29/2023
Next Scheduled EDR Contact: 07/17/2023
Data Release Frequency: No Update Planned

CALVERAS COUNTY:

CUPA CALVERAS: CUPA Facility Listing
Cupa Facility Listing

Date of Government Version: 12/13/2022
Date Data Arrived at EDR: 12/15/2022
Date Made Active in Reports: 12/21/2022
Number of Days to Update: 6

Source: Calveras County Environmental Health
Telephone: 209-754-6399
Last EDR Contact: 03/16/2023
Next Scheduled EDR Contact: 07/03/2023
Data Release Frequency: Quarterly

COLUSA COUNTY:

CUPA COLUSA: CUPA Facility List
Cupa facility list.

Date of Government Version: 04/06/2020
Date Data Arrived at EDR: 04/23/2020
Date Made Active in Reports: 07/10/2020
Number of Days to Update: 78

Source: Health & Human Services
Telephone: 530-458-0396
Last EDR Contact: 04/26/2023
Next Scheduled EDR Contact: 08/14/2023
Data Release Frequency: Semi-Annually

CONTRA COSTA COUNTY:

SL CONTRA COSTA: Site List
List includes sites from the underground tank, hazardous waste generator and business plan/2185 programs.

Date of Government Version: 12/28/2022
Date Data Arrived at EDR: 01/24/2023
Date Made Active in Reports: 04/10/2023
Number of Days to Update: 76

Source: Contra Costa Health Services Department
Telephone: 925-646-2286
Last EDR Contact: 04/19/2023
Next Scheduled EDR Contact: 08/07/2023
Data Release Frequency: Semi-Annually

DEL NORTE COUNTY:

CUPA DEL NORTE: CUPA Facility List
Cupa Facility list

Date of Government Version: 05/04/2022
Date Data Arrived at EDR: 05/06/2022
Date Made Active in Reports: 07/28/2022
Number of Days to Update: 83

Source: Del Norte County Environmental Health Division
Telephone: 707-465-0426
Last EDR Contact: 04/19/2023
Next Scheduled EDR Contact: 08/07/2023
Data Release Frequency: Varies

EL DORADO COUNTY:

CUPA EL DORADO: CUPA Facility List
CUPA facility list.

Date of Government Version: 08/08/2022
Date Data Arrived at EDR: 08/09/2022
Date Made Active in Reports: 09/01/2022
Number of Days to Update: 23

Source: El Dorado County Environmental Management Department
Telephone: 530-621-6623
Last EDR Contact: 04/19/2023
Next Scheduled EDR Contact: 08/07/2023
Data Release Frequency: Varies

FRESNO COUNTY:

CUPA FRESNO: CUPA Resources List
Certified Unified Program Agency. CUPA's are responsible for implementing a unified hazardous materials and hazardous waste management regulatory program. The agency provides oversight of businesses that deal with hazardous materials, operate underground storage tanks or aboveground storage tanks.

Date of Government Version: 06/28/2021
Date Data Arrived at EDR: 12/21/2021
Date Made Active in Reports: 03/03/2022
Number of Days to Update: 72

Source: Dept. of Community Health
Telephone: 559-445-3271
Last EDR Contact: 03/30/2023
Next Scheduled EDR Contact: 07/10/2023
Data Release Frequency: Semi-Annually

GLENN COUNTY:

CUPA GLENN: CUPA Facility List
Cupa facility list

Date of Government Version: 01/22/2018
Date Data Arrived at EDR: 01/24/2018
Date Made Active in Reports: 03/14/2018
Number of Days to Update: 49

Source: Glenn County Air Pollution Control District
Telephone: 830-934-6500
Last EDR Contact: 04/12/2023
Next Scheduled EDR Contact: 07/31/2023
Data Release Frequency: No Update Planned

HUMBOLDT COUNTY:

CUPA HUMBOLDT: CUPA Facility List
CUPA facility list.

Date of Government Version: 08/12/2021
Date Data Arrived at EDR: 08/12/2021
Date Made Active in Reports: 11/08/2021
Number of Days to Update: 88

Source: Humboldt County Environmental Health
Telephone: N/A
Last EDR Contact: 02/09/2023
Next Scheduled EDR Contact: 05/29/2023
Data Release Frequency: Semi-Annually

IMPERIAL COUNTY:

CUPA IMPERIAL: CUPA Facility List
Cupa facility list.

Date of Government Version: 01/13/2023
Date Data Arrived at EDR: 01/17/2023
Date Made Active in Reports: 04/04/2023
Number of Days to Update: 77

Source: San Diego Border Field Office
Telephone: 760-339-2777
Last EDR Contact: 04/12/2023
Next Scheduled EDR Contact: 07/31/2023
Data Release Frequency: Varies

INYO COUNTY:

CUPA INYO: CUPA Facility List
Cupa facility list.

Date of Government Version: 04/02/2018
Date Data Arrived at EDR: 04/03/2018
Date Made Active in Reports: 06/14/2018
Number of Days to Update: 72

Source: Inyo County Environmental Health Services
Telephone: 760-878-0238
Last EDR Contact: 02/09/2023
Next Scheduled EDR Contact: 05/29/2023
Data Release Frequency: Varies

KERN COUNTY:

CUPA KERN: CUPA Facility List
A listing of sites included in the Kern County Hazardous Material Business Plan.

Date of Government Version: 01/30/2023
Date Data Arrived at EDR: 02/01/2023
Date Made Active in Reports: 04/19/2023
Number of Days to Update: 77

Source: Kern County Public Health
Telephone: 661-321-3000
Last EDR Contact: 04/26/2023
Next Scheduled EDR Contact: 08/14/2023
Data Release Frequency: Varies

UST KERN: Underground Storage Tank Sites & Tank Listing
Kern County Sites and Tanks Listing.

Date of Government Version: 01/30/2023
Date Data Arrived at EDR: 02/01/2023
Date Made Active in Reports: 04/21/2023
Number of Days to Update: 79

Source: Kern County Environment Health Services Department
Telephone: 661-862-8700
Last EDR Contact: 04/26/2023
Next Scheduled EDR Contact: 08/14/2023
Data Release Frequency: Quarterly

KINGS COUNTY:

CUPA KINGS: CUPA Facility List
A listing of sites included in the county's Certified Unified Program Agency database. California's Secretary for Environmental Protection established the unified hazardous materials and hazardous waste regulatory program as required by chapter 6.11 of the California Health and Safety Code. The Unified Program consolidates the administration, permits, inspections, and enforcement activities.

Date of Government Version: 12/03/2020
Date Data Arrived at EDR: 01/26/2021
Date Made Active in Reports: 04/14/2021
Number of Days to Update: 78

Source: Kings County Department of Public Health
Telephone: 559-584-1411
Last EDR Contact: 02/09/2023
Next Scheduled EDR Contact: 05/29/2023
Data Release Frequency: Varies

LAKE COUNTY:

CUPA LAKE: CUPA Facility List
Cupa facility list

Date of Government Version: 11/04/2022
Date Data Arrived at EDR: 11/07/2022
Date Made Active in Reports: 01/25/2023
Number of Days to Update: 79

Source: Lake County Environmental Health
Telephone: 707-263-1164
Last EDR Contact: 04/05/2023
Next Scheduled EDR Contact: 07/24/2023
Data Release Frequency: Varies

LASSEN COUNTY:

CUPA LASSEN: CUPA Facility List
Cupa facility list

Date of Government Version: 07/31/2020
Date Data Arrived at EDR: 08/21/2020
Date Made Active in Reports: 11/09/2020
Number of Days to Update: 80

Source: Lassen County Environmental Health
Telephone: 530-251-8528
Last EDR Contact: 04/12/2023
Next Scheduled EDR Contact: 07/31/2023
Data Release Frequency: Varies

LOS ANGELES COUNTY:

AOCONCERN: Key Areas of Concerns in Los Angeles County
San Gabriel Valley areas where VOC contamination is at or above the MCL as designated by region 9 EPA office. Date of Government Version: 3/30/2009 Exide Site area is a cleanup plan of lead-impacted soil surrounding the former Exide Facility as designated by the DTSC. Date of Government Version: 7/17/2017

Date of Government Version: 03/30/2009
Date Data Arrived at EDR: 03/31/2009
Date Made Active in Reports: 10/23/2009
Number of Days to Update: 206

Source: N/A
Telephone: N/A
Last EDR Contact: 03/09/2023
Next Scheduled EDR Contact: 06/26/2023
Data Release Frequency: No Update Planned

HMS LOS ANGELES: HMS: Street Number List
Industrial Waste and Underground Storage Tank Sites.

Date of Government Version: 01/09/2023
Date Data Arrived at EDR: 01/12/2023
Date Made Active in Reports: 03/29/2023
Number of Days to Update: 76

Source: Department of Public Works
Telephone: 626-458-3517
Last EDR Contact: 03/29/2023
Next Scheduled EDR Contact: 07/17/2023
Data Release Frequency: Semi-Annually

LF LOS ANGELES: List of Solid Waste Facilities
Solid Waste Facilities in Los Angeles County.

Date of Government Version: 01/09/2023
Date Data Arrived at EDR: 01/10/2023
Date Made Active in Reports: 03/23/2023
Number of Days to Update: 72

Source: La County Department of Public Works
Telephone: 818-458-5185
Last EDR Contact: 04/11/2023
Next Scheduled EDR Contact: 07/24/2023
Data Release Frequency: Varies

LF LOS ANGELES CITY: City of Los Angeles Landfills
Landfills owned and maintained by the City of Los Angeles.

Date of Government Version: 12/31/2022
Date Data Arrived at EDR: 01/12/2023
Date Made Active in Reports: 03/29/2023
Number of Days to Update: 76

Source: Engineering & Construction Division
Telephone: 213-473-7869
Last EDR Contact: 04/05/2023
Next Scheduled EDR Contact: 07/24/2023
Data Release Frequency: Varies

LOS ANGELES AST: Active & Inactive AST Inventory
A listing of active & inactive above ground petroleum storage tank site locations, located in the City of Los Angeles.

Date of Government Version: 06/01/2019
Date Data Arrived at EDR: 06/25/2019
Date Made Active in Reports: 08/22/2019
Number of Days to Update: 58

Source: Los Angeles Fire Department
Telephone: 213-978-3800
Last EDR Contact: 03/16/2023
Next Scheduled EDR Contact: 07/03/2023
Data Release Frequency: Varies

LOS ANGELES CO LF METHANE: Methane Producing Landfills
This data was created on April 30, 2012 to represent known disposal sites in Los Angeles County that may produce and emanate methane gas. The shapefile contains disposal sites within Los Angeles County that once accepted degradable refuse material. Information used to create this data was extracted from a landfill survey performed by County Engineers (Major Waste System Map, 1973) as well as historical records from CalRecycle, Regional Water Quality Control Board, and Los Angeles County Department of Public Health

Date of Government Version: 01/10/2022
Date Data Arrived at EDR: 01/12/2022
Date Made Active in Reports: 04/04/2022
Number of Days to Update: 82

Source: Los Angeles County Department of Public Works
Telephone: 626-458-6973
Last EDR Contact: 04/05/2023
Next Scheduled EDR Contact: 07/24/2023
Data Release Frequency: No Update Planned

LOS ANGELES HM: Active & Inactive Hazardous Materials Inventory
A listing of active & inactive hazardous materials facility locations, located in the City of Los Angeles.

Date of Government Version: 11/01/2022
Date Data Arrived at EDR: 12/14/2022
Date Made Active in Reports: 03/07/2023
Number of Days to Update: 83

Source: Los Angeles Fire Department
Telephone: 213-978-3800
Last EDR Contact: 03/24/2023
Next Scheduled EDR Contact: 07/03/2023
Data Release Frequency: Varies

LOS ANGELES UST: Active & Inactive UST Inventory
A listing of active & inactive underground storage tank site locations and underground storage tank historical sites, located in the City of Los Angeles.

Date of Government Version: 11/01/2022
Date Data Arrived at EDR: 12/14/2022
Date Made Active in Reports: 03/07/2023
Number of Days to Update: 83

Source: Los Angeles Fire Department
Telephone: 213-978-3800
Last EDR Contact: 03/24/2023
Next Scheduled EDR Contact: 07/03/2023
Data Release Frequency: Varies

SITE MIT LOS ANGELES: Site Mitigation List
Industrial sites that have had some sort of spill or complaint.

Date of Government Version: 05/26/2021
Date Data Arrived at EDR: 07/09/2021
Date Made Active in Reports: 09/29/2021
Number of Days to Update: 82

Source: Community Health Services
Telephone: 323-890-7806
Last EDR Contact: 04/18/2023
Next Scheduled EDR Contact: 07/31/2023
Data Release Frequency: Annually

UST EL SEGUNDO: City of El Segundo Underground Storage Tank
Underground storage tank sites located in El Segundo city.

Date of Government Version: 01/21/2017
Date Data Arrived at EDR: 04/19/2017
Date Made Active in Reports: 05/10/2017
Number of Days to Update: 21

Source: City of El Segundo Fire Department
Telephone: 310-524-2236
Last EDR Contact: 04/05/2023
Next Scheduled EDR Contact: 07/24/2023
Data Release Frequency: No Update Planned

UST LONG BEACH: City of Long Beach Underground Storage Tank
Underground storage tank sites located in the city of Long Beach.

Date of Government Version: 04/22/2019
Date Data Arrived at EDR: 04/23/2019
Date Made Active in Reports: 06/27/2019
Number of Days to Update: 65

Source: City of Long Beach Fire Department
Telephone: 562-570-2563
Last EDR Contact: 04/12/2023
Next Scheduled EDR Contact: 07/31/2023
Data Release Frequency: Varies

UST TORRANCE: City of Torrance Underground Storage Tank
Underground storage tank sites located in the city of Torrance.

Date of Government Version: 10/18/2022
Date Data Arrived at EDR: 10/19/2022
Date Made Active in Reports: 01/10/2023
Number of Days to Update: 83

Source: City of Torrance Fire Department
Telephone: 310-618-2973
Last EDR Contact: 04/12/2023
Next Scheduled EDR Contact: 07/31/2023
Data Release Frequency: Semi-Annually

MADERA COUNTY:

CUPA MADERA: CUPA Facility List
A listing of sites included in the county's Certified Unified Program Agency database. California's Secretary for Environmental Protection established the unified hazardous materials and hazardous waste regulatory program as required by chapter 6.11 of the California Health and Safety Code. The Unified Program consolidates the administration, permits, inspections, and enforcement activities.

Date of Government Version: 08/10/2020
Date Data Arrived at EDR: 08/12/2020
Date Made Active in Reports: 10/23/2020
Number of Days to Update: 72

Source: Madera County Environmental Health
Telephone: 559-675-7823
Last EDR Contact: 02/09/2023
Next Scheduled EDR Contact: 05/29/2023
Data Release Frequency: Varies

MARIN COUNTY:

UST MARIN: Underground Storage Tank Sites
Currently permitted USTs in Marin County.

Date of Government Version: 09/26/2018
Date Data Arrived at EDR: 10/04/2018
Date Made Active in Reports: 11/02/2018
Number of Days to Update: 29

Source: Public Works Department Waste Management
Telephone: 415-473-6647
Last EDR Contact: 03/22/2023
Next Scheduled EDR Contact: 07/10/2023
Data Release Frequency: Semi-Annually

MENDOCINO COUNTY:

UST MENDOCINO: Mendocino County UST Database
A listing of underground storage tank locations in Mendocino County.

Date of Government Version: 09/22/2021
Date Data Arrived at EDR: 11/18/2021
Date Made Active in Reports: 11/22/2021
Number of Days to Update: 4

Source: Department of Public Health
Telephone: 707-463-4466
Last EDR Contact: 02/15/2023
Next Scheduled EDR Contact: 06/05/2023
Data Release Frequency: Annually

MERCED COUNTY:

CUPA MERCED: CUPA Facility List
CUPA facility list.

Date of Government Version: 02/15/2022
Date Data Arrived at EDR: 02/17/2022
Date Made Active in Reports: 05/11/2022
Number of Days to Update: 83

Source: Merced County Environmental Health
Telephone: 209-381-1094
Last EDR Contact: 04/26/2023
Next Scheduled EDR Contact: 05/29/2023
Data Release Frequency: Varies

MONO COUNTY:

CUPA MONO: CUPA Facility List
CUPA Facility List

Date of Government Version: 02/22/2021
Date Data Arrived at EDR: 03/02/2021
Date Made Active in Reports: 05/19/2021
Number of Days to Update: 78

Source: Mono County Health Department
Telephone: 760-932-5580
Last EDR Contact: 02/15/2023
Next Scheduled EDR Contact: 06/05/2023
Data Release Frequency: Varies

MONTEREY COUNTY:

CUPA MONTEREY: CUPA Facility Listing
CUPA Program listing from the Environmental Health Division.

Date of Government Version: 10/04/2021
Date Data Arrived at EDR: 10/06/2021
Date Made Active in Reports: 12/29/2021
Number of Days to Update: 84

Source: Monterey County Health Department
Telephone: 831-796-1297
Last EDR Contact: 03/22/2023
Next Scheduled EDR Contact: 07/10/2023
Data Release Frequency: Varies

NAPA COUNTY:

LUST NAPA: Sites With Reported Contamination
A listing of leaking underground storage tank sites located in Napa county.

Date of Government Version: 01/09/2017
Date Data Arrived at EDR: 01/11/2017
Date Made Active in Reports: 03/02/2017
Number of Days to Update: 50

Source: Napa County Department of Environmental Management
Telephone: 707-253-4269
Last EDR Contact: 02/15/2023
Next Scheduled EDR Contact: 06/05/2023
Data Release Frequency: No Update Planned

UST NAPA: Closed and Operating Underground Storage Tank Sites
Underground storage tank sites located in Napa county.

Date of Government Version: 09/05/2019
Date Data Arrived at EDR: 09/09/2019
Date Made Active in Reports: 10/31/2019
Number of Days to Update: 52

Source: Napa County Department of Environmental Management
Telephone: 707-253-4269
Last EDR Contact: 02/15/2023
Next Scheduled EDR Contact: 06/05/2023
Data Release Frequency: No Update Planned

NEVADA COUNTY:

CUPA NEVADA: CUPA Facility List
CUPA facility list.

Date of Government Version: 01/23/2023
Date Data Arrived at EDR: 01/25/2023
Date Made Active in Reports: 04/10/2023
Number of Days to Update: 75

Source: Community Development Agency
Telephone: 530-265-1467
Last EDR Contact: 04/19/2023
Next Scheduled EDR Contact: 08/07/2023
Data Release Frequency: Varies

ORANGE COUNTY:

IND_SITE ORANGE: List of Industrial Site Cleanups
Petroleum and non-petroleum spills.

Date of Government Version: 05/24/2022
Date Data Arrived at EDR: 08/09/2022
Date Made Active in Reports: 10/28/2022
Number of Days to Update: 80

Source: Health Care Agency
Telephone: 714-834-3446
Last EDR Contact: 01/31/2023
Next Scheduled EDR Contact: 05/15/2023
Data Release Frequency: Annually

LUST ORANGE: List of Underground Storage Tank Cleanups
Orange County Underground Storage Tank Cleanups (LUST).

Date of Government Version: 04/08/2022
Date Data Arrived at EDR: 05/18/2022
Date Made Active in Reports: 08/03/2022
Number of Days to Update: 77

Source: Health Care Agency
Telephone: 714-834-3446
Last EDR Contact: 01/31/2023
Next Scheduled EDR Contact: 05/15/2023
Data Release Frequency: Quarterly

UST ORANGE: List of Underground Storage Tank Facilities
Orange County Underground Storage Tank Facilities (UST).

Date of Government Version: 05/24/2022
Date Data Arrived at EDR: 08/01/2022
Date Made Active in Reports: 10/20/2022
Number of Days to Update: 80

Source: Health Care Agency
Telephone: 714-834-3446
Last EDR Contact: 01/31/2023
Next Scheduled EDR Contact: 05/15/2023
Data Release Frequency: Quarterly

PLACER COUNTY:

MS PLACER: Master List of Facilities
List includes aboveground tanks, underground tanks and cleanup sites.

Date of Government Version: 08/26/2022
Date Data Arrived at EDR: 08/29/2022
Date Made Active in Reports: 11/15/2022
Number of Days to Update: 78

Source: Placer County Health and Human Services
Telephone: 530-745-2363
Last EDR Contact: 02/13/2023
Next Scheduled EDR Contact: 06/12/2023
Data Release Frequency: Semi-Annually

PLUMAS COUNTY:

CUPA PLUMAS: CUPA Facility List
Plumas County CUPA Program facilities.

Date of Government Version: 03/31/2019
Date Data Arrived at EDR: 04/23/2019
Date Made Active in Reports: 06/26/2019
Number of Days to Update: 64

Source: Plumas County Environmental Health
Telephone: 530-283-6355
Last EDR Contact: 04/12/2023
Next Scheduled EDR Contact: 07/31/2023
Data Release Frequency: Varies

RIVERSIDE COUNTY:

LUST RIVERSIDE: Listing of Underground Tank Cleanup Sites
Riverside County Underground Storage Tank Cleanup Sites (LUST).

Date of Government Version: 01/18/2023
Date Data Arrived at EDR: 01/19/2023
Date Made Active in Reports: 04/04/2023
Number of Days to Update: 75

Source: Department of Environmental Health
Telephone: 951-358-5055
Last EDR Contact: 03/09/2023
Next Scheduled EDR Contact: 06/26/2023
Data Release Frequency: Quarterly

UST RIVERSIDE: Underground Storage Tank Tank List
Underground storage tank sites located in Riverside county.

Date of Government Version: 01/18/2023
Date Data Arrived at EDR: 01/19/2023
Date Made Active in Reports: 04/04/2023
Number of Days to Update: 75

Source: Department of Environmental Health
Telephone: 951-358-5055
Last EDR Contact: 03/09/2023
Next Scheduled EDR Contact: 06/26/2023
Data Release Frequency: Quarterly

SACRAMENTO COUNTY:

CS SACRAMENTO: Toxic Site Clean-Up List
List of sites where unauthorized releases of potentially hazardous materials have occurred.

Date of Government Version: 11/07/2022
Date Data Arrived at EDR: 12/21/2022
Date Made Active in Reports: 03/16/2023
Number of Days to Update: 85

Source: Sacramento County Environmental Management
Telephone: 916-875-8406
Last EDR Contact: 03/30/2023
Next Scheduled EDR Contact: 07/10/2023
Data Release Frequency: Quarterly

ML SACRAMENTO: Master Hazardous Materials Facility List
Any business that has hazardous materials on site - hazardous material storage sites, underground storage tanks, waste generators.

Date of Government Version: 11/07/2022
Date Data Arrived at EDR: 12/09/2022
Date Made Active in Reports: 03/01/2023
Number of Days to Update: 82

Source: Sacramento County Environmental Management
Telephone: 916-875-8406
Last EDR Contact: 03/30/2023
Next Scheduled EDR Contact: 07/10/2023
Data Release Frequency: Quarterly

SAN BENITO COUNTY:

CUPA SAN BENITO: CUPA Facility List
Cupa facility list

Date of Government Version: 10/27/2022
Date Data Arrived at EDR: 10/28/2022
Date Made Active in Reports: 01/18/2023
Number of Days to Update: 82

Source: San Benito County Environmental Health
Telephone: N/A
Last EDR Contact: 04/26/2023
Next Scheduled EDR Contact: 08/14/2023
Data Release Frequency: Varies

SAN BERNARDINO COUNTY:

PERMITS SAN BERNARDINO: Hazardous Material Permits
This listing includes underground storage tanks, medical waste handlers/generators, hazardous materials handlers, hazardous waste generators, and waste oil generators/handlers.

Date of Government Version: 11/18/2022
Date Data Arrived at EDR: 11/21/2022
Date Made Active in Reports: 02/09/2023
Number of Days to Update: 80

Source: San Bernardino County Fire Department Hazardous Materials Division
Telephone: 909-387-3041
Last EDR Contact: 04/26/2023
Next Scheduled EDR Contact: 08/14/2023
Data Release Frequency: Quarterly

SAN DIEGO COUNTY:

HMMD SAN DIEGO: Hazardous Materials Management Division Database
The database includes: HE58 - This report contains the business name, site address, business phone number, establishment 'H' permit number, type of permit, and the business status. HE17 - In addition to providing the same information provided in the HE58 listing, HE17 provides inspection dates, violations received by the establishment, hazardous waste generated, the quantity, method of storage, treatment/disposal of waste and the hauler, and information on underground storage tanks. Unauthorized Release List - Includes a summary of environmental contamination cases in San Diego County (underground tank cases, non-tank cases, groundwater contamination, and soil contamination are included.)

Date of Government Version: 11/28/2022
Date Data Arrived at EDR: 11/29/2022
Date Made Active in Reports: 02/14/2023
Number of Days to Update: 77

Source: Hazardous Materials Management Division
Telephone: 619-338-2268
Last EDR Contact: 02/28/2023
Next Scheduled EDR Contact: 06/12/2023
Data Release Frequency: Quarterly

LF SAN DIEGO: Solid Waste Facilities
San Diego County Solid Waste Facilities.

Date of Government Version: 10/27/2021
Date Data Arrived at EDR: 03/04/2022
Date Made Active in Reports: 05/31/2022
Number of Days to Update: 88

Source: Department of Health Services
Telephone: 619-338-2209
Last EDR Contact: 04/04/2023
Next Scheduled EDR Contact: 07/31/2023
Data Release Frequency: Varies

SAN DIEGO CO LOP: Local Oversight Program Listing
A listing of all LOP release sites that are or were under the County of San Diego's jurisdiction. Included are closed or transferred cases, open cases, and cases that did not have a case type indicated. The cases without a case type are mostly complaints; however, some of them could be LOP cases.

Date of Government Version: 07/22/2021
Date Data Arrived at EDR: 10/19/2021
Date Made Active in Reports: 01/13/2022
Number of Days to Update: 86

Source: Department of Environmental Health
Telephone: 858-505-6874
Last EDR Contact: 04/12/2023
Next Scheduled EDR Contact: 07/31/2023
Data Release Frequency: Varies

SAN DIEGO CO SAM: Environmental Case Listing
The listing contains all underground tank release cases and projects pertaining to properties contaminated with hazardous substances that are actively under review by the Site Assessment and Mitigation Program.

Date of Government Version: 03/23/2010
Date Data Arrived at EDR: 06/15/2010
Date Made Active in Reports: 07/09/2010
Number of Days to Update: 24

Source: San Diego County Department of Environmental Health
Telephone: 619-338-2371
Last EDR Contact: 02/23/2023
Next Scheduled EDR Contact: 06/12/2023
Data Release Frequency: No Update Planned

SAN FRANCISCO COUNTY:

CUPA SAN FRANCISCO CO: CUPA Facility Listing
Cupa facilities

Date of Government Version: 02/03/2023
Date Data Arrived at EDR: 02/07/2023
Date Made Active in Reports: 04/26/2023
Number of Days to Update: 78

Source: San Francisco County Department of Environmental Health
Telephone: 415-252-3896
Last EDR Contact: 04/26/2023
Next Scheduled EDR Contact: 08/14/2023
Data Release Frequency: Varies

LUST SAN FRANCISCO: Local Oversite Facilities
A listing of leaking underground storage tank sites located in San Francisco county.

Date of Government Version: 09/19/2008
Date Data Arrived at EDR: 09/19/2008
Date Made Active in Reports: 09/29/2008
Number of Days to Update: 10

Source: Department Of Public Health San Francisco County
Telephone: 415-252-3920
Last EDR Contact: 04/26/2023
Next Scheduled EDR Contact: 08/14/2023
Data Release Frequency: No Update Planned

UST SAN FRANCISCO: Underground Storage Tank Information
Underground storage tank sites located in San Francisco county.

Date of Government Version: 11/03/2022
Date Data Arrived at EDR: 11/07/2022
Date Made Active in Reports: 01/24/2023
Number of Days to Update: 78

Source: Department of Public Health
Telephone: 415-252-3920
Last EDR Contact: 04/26/2023
Next Scheduled EDR Contact: 08/14/2023
Data Release Frequency: Quarterly

SAN FRANCISO COUNTY:

SAN FRANCISCO MAHER: Maher Ordinance Property Listing
a listing of properties that fall within a Maher Ordinance, for all of San Francisco

Date of Government Version: 10/11/2022
Date Data Arrived at EDR: 10/14/2022
Date Made Active in Reports: 01/04/2023
Number of Days to Update: 82

Source: San Francisco Planning
Telephone: 628-652-7483
Last EDR Contact: 04/13/2023
Next Scheduled EDR Contact: 07/31/2023
Data Release Frequency: Varies

SAN JOAQUIN COUNTY:

UST SAN JOAQUIN: San Joaquin Co. UST
A listing of underground storage tank locations in San Joaquin county.

Date of Government Version: 06/22/2018
Date Data Arrived at EDR: 06/26/2018
Date Made Active in Reports: 07/11/2018
Number of Days to Update: 15

Source: Environmental Health Department
Telephone: N/A
Last EDR Contact: 03/09/2023
Next Scheduled EDR Contact: 06/26/2023
Data Release Frequency: Semi-Annually

SAN LUIS OBISPO COUNTY:

CUPA SAN LUIS OBISPO: CUPA Facility List
Cupa Facility List.

Date of Government Version: 11/08/2022
Date Data Arrived at EDR: 11/09/2022
Date Made Active in Reports: 02/01/2023
Number of Days to Update: 84

Source: San Luis Obispo County Public Health Department
Telephone: 805-781-5596
Last EDR Contact: 02/09/2023
Next Scheduled EDR Contact: 05/29/2023
Data Release Frequency: Varies

SAN MATEO COUNTY:

BI SAN MATEO: Business Inventory
List includes Hazardous Materials Business Plan, hazardous waste generators, and underground storage tanks.

Date of Government Version: 02/20/2020
Date Data Arrived at EDR: 02/20/2020
Date Made Active in Reports: 04/24/2020
Number of Days to Update: 64

Source: San Mateo County Environmental Health Services Division
Telephone: 650-363-1921
Last EDR Contact: 03/10/2023
Next Scheduled EDR Contact: 06/19/2023
Data Release Frequency: Annually

LUST SAN MATEO: Fuel Leak List
A listing of leaking underground storage tank sites located in San Mateo county.

Date of Government Version: 03/29/2019
Date Data Arrived at EDR: 03/29/2019
Date Made Active in Reports: 05/29/2019
Number of Days to Update: 61

Source: San Mateo County Environmental Health Services Division
Telephone: 650-363-1921
Last EDR Contact: 03/02/2023
Next Scheduled EDR Contact: 06/19/2023
Data Release Frequency: Semi-Annually

SANTA BARBARA COUNTY:

CUPA SANTA BARBARA: CUPA Facility Listing
CUPA Program Listing from the Environmental Health Services division.

Date of Government Version: 09/08/2011
Date Data Arrived at EDR: 09/09/2011
Date Made Active in Reports: 10/07/2011
Number of Days to Update: 28

Source: Santa Barbara County Public Health Department
Telephone: 805-686-8167
Last EDR Contact: 02/09/2023
Next Scheduled EDR Contact: 05/29/2023
Data Release Frequency: No Update Planned

SANTA CLARA COUNTY:

CUPA SANTA CLARA: Cupa Facility List
Cupa facility list

Date of Government Version: 10/28/2022
Date Data Arrived at EDR: 11/01/2022
Date Made Active in Reports: 01/20/2023
Number of Days to Update: 80

Source: Department of Environmental Health
Telephone: 408-918-1973
Last EDR Contact: 02/09/2023
Next Scheduled EDR Contact: 05/29/2023
Data Release Frequency: Varies

HIST LUST SANTA CLARA: HIST LUST - Fuel Leak Site Activity Report
A listing of open and closed leaking underground storage tanks. This listing is no longer updated by the county. Leaking underground storage tanks are now handled by the Department of Environmental Health.

Date of Government Version: 03/29/2005
Date Data Arrived at EDR: 03/30/2005
Date Made Active in Reports: 04/21/2005
Number of Days to Update: 22

Source: Santa Clara Valley Water District
Telephone: 408-265-2600
Last EDR Contact: 03/23/2009
Next Scheduled EDR Contact: 06/22/2009
Data Release Frequency: No Update Planned

LUST SANTA CLARA: LOP Listing
A listing of leaking underground storage tanks located in Santa Clara county.

Date of Government Version: 03/03/2014
Date Data Arrived at EDR: 03/05/2014
Date Made Active in Reports: 03/18/2014
Number of Days to Update: 13

Source: Department of Environmental Health
Telephone: 408-918-3417
Last EDR Contact: 02/15/2023
Next Scheduled EDR Contact: 06/05/2023
Data Release Frequency: No Update Planned

SANTA CRUZ COUNTY:

CUPA SANTA CRUZ: CUPA Facility List
CUPA facility listing.

Date of Government Version: 01/21/2017
Date Data Arrived at EDR: 02/22/2017
Date Made Active in Reports: 05/23/2017
Number of Days to Update: 90

Source: Santa Cruz County Environmental Health
Telephone: 831-464-2761
Last EDR Contact: 02/09/2023
Next Scheduled EDR Contact: 05/29/2023
Data Release Frequency: Varies

SHASTA COUNTY:

CUPA SHASTA: CUPA Facility List
Cupa Facility List.

Date of Government Version: 06/15/2017
Date Data Arrived at EDR: 06/19/2017
Date Made Active in Reports: 08/09/2017
Number of Days to Update: 51

Source: Shasta County Department of Resource Management
Telephone: 530-225-5789
Last EDR Contact: 02/09/2023
Next Scheduled EDR Contact: 05/29/2023
Data Release Frequency: Varies

SOLANO COUNTY:

LUST SOLANO: Leaking Underground Storage Tanks
A listing of leaking underground storage tank sites located in Solano county.

Date of Government Version: 06/04/2019
Date Data Arrived at EDR: 06/06/2019
Date Made Active in Reports: 08/13/2019
Number of Days to Update: 68

Source: Solano County Department of Environmental Management
Telephone: 707-784-6770
Last EDR Contact: 02/23/2023
Next Scheduled EDR Contact: 06/12/2023
Data Release Frequency: Quarterly

UST SOLANO: Underground Storage Tanks
Underground storage tank sites located in Solano county.

Date of Government Version: 09/15/2021
Date Data Arrived at EDR: 09/16/2021
Date Made Active in Reports: 12/09/2021
Number of Days to Update: 84

Source: Solano County Department of Environmental Management
Telephone: 707-784-6770
Last EDR Contact: 02/23/2023
Next Scheduled EDR Contact: 06/12/2023
Data Release Frequency: Quarterly

SONOMA COUNTY:

CUPA SONOMA: Cupa Facility List
Cupa Facility list

Date of Government Version: 07/02/2021
Date Data Arrived at EDR: 07/06/2021
Date Made Active in Reports: 07/14/2021
Number of Days to Update: 8

Source: County of Sonoma Fire & Emergency Services Department
Telephone: 707-565-1174
Last EDR Contact: 06/28/2021
Next Scheduled EDR Contact: 07/03/2023
Data Release Frequency: Varies

LUST SONOMA: Leaking Underground Storage Tank Sites
A listing of leaking underground storage tank sites located in Sonoma county.

Date of Government Version: 06/30/2021
Date Data Arrived at EDR: 06/30/2021
Date Made Active in Reports: 09/24/2021
Number of Days to Update: 86

Source: Department of Health Services
Telephone: 707-565-6565
Last EDR Contact: 03/16/2023
Next Scheduled EDR Contact: 07/03/2023
Data Release Frequency: Quarterly

STANISLAUS COUNTY:

CUPA STANISLAUS: CUPA Facility List
Cupa facility list

Date of Government Version: 02/08/2022
Date Data Arrived at EDR: 02/10/2022
Date Made Active in Reports: 05/04/2022
Number of Days to Update: 83

Source: Stanislaus County Department of Ennvironmental Protection
Telephone: 209-525-6751
Last EDR Contact: 01/09/2023
Next Scheduled EDR Contact: 04/24/2023
Data Release Frequency: Varies

SUTTER COUNTY:

UST SUTTER: Underground Storage Tanks
Underground storage tank sites located in Sutter county.

Date of Government Version: 08/03/2022
Date Data Arrived at EDR: 08/25/2022
Date Made Active in Reports: 11/14/2022
Number of Days to Update: 81

Source: Sutter County Environmental Health Services
Telephone: 530-822-7500
Last EDR Contact: 02/23/2023
Next Scheduled EDR Contact: 06/12/2023
Data Release Frequency: Semi-Annually

TEHAMA COUNTY:

CUPA TEHAMA: CUPA Facility List
Cupa facilities

Date of Government Version: 11/17/2022
Date Data Arrived at EDR: 11/21/2022
Date Made Active in Reports: 02/10/2023
Number of Days to Update: 81

Source: Tehama County Department of Environmental Health
Telephone: 530-527-8020
Last EDR Contact: 01/27/2023
Next Scheduled EDR Contact: 05/15/2023
Data Release Frequency: Varies

TRINITY COUNTY:

CUPA TRINITY: CUPA Facility List
Cupa facility list

Date of Government Version: 01/13/2023
Date Data Arrived at EDR: 01/17/2023
Date Made Active in Reports: 04/04/2023
Number of Days to Update: 77

Source: Department of Toxic Substances Control
Telephone: 760-352-0381
Last EDR Contact: 04/12/2023
Next Scheduled EDR Contact: 07/31/2023
Data Release Frequency: Varies

TULARE COUNTY:

CUPA TULARE: CUPA Facility List
Cupa program facilities

Date of Government Version: 10/07/2022
Date Data Arrived at EDR: 10/07/2022
Date Made Active in Reports: 12/21/2022
Number of Days to Update: 75

Source: Tulare County Environmental Health Services Division
Telephone: 559-624-7400
Last EDR Contact: 04/25/2023
Next Scheduled EDR Contact: 08/14/2023
Data Release Frequency: Varies

TUOLUMNE COUNTY:

CUPA TUOLUMNE: CUPA Facility List
Cupa facility list

Date of Government Version: 04/23/2018
Date Data Arrived at EDR: 04/25/2018
Date Made Active in Reports: 06/25/2018
Number of Days to Update: 61

Source: Divison of Environmental Health
Telephone: 209-533-5633
Last EDR Contact: 04/12/2023
Next Scheduled EDR Contact: 07/31/2023
Data Release Frequency: Varies

VENTURA COUNTY:

BWT VENTURA: Business Plan, Hazardous Waste Producers, and Operating Underground Tanks
The BWT list indicates by site address whether the Environmental Health Division has Business Plan (B), Waste Producer (W), and/or Underground Tank (T) information.

Date of Government Version: 12/27/2022
Date Data Arrived at EDR: 01/26/2023
Date Made Active in Reports: 04/19/2023
Number of Days to Update: 83

Source: Ventura County Environmental Health Division
Telephone: 805-654-2813
Last EDR Contact: 04/17/2023
Next Scheduled EDR Contact: 07/31/2023
Data Release Frequency: Quarterly

LF VENTURA: Inventory of Illegal Abandoned and Inactive Sites
Ventura County Inventory of Closed, Illegal Abandoned, and Inactive Sites.

Date of Government Version: 12/01/2011
Date Data Arrived at EDR: 12/01/2011
Date Made Active in Reports: 01/19/2012
Number of Days to Update: 49

Source: Environmental Health Division
Telephone: 805-654-2813
Last EDR Contact: 03/22/2023
Next Scheduled EDR Contact: 07/10/2023
Data Release Frequency: No Update Planned

LUST VENTURA: Listing of Underground Tank Cleanup Sites
Ventura County Underground Storage Tank Cleanup Sites (LUST).

Date of Government Version: 05/29/2008
Date Data Arrived at EDR: 06/24/2008
Date Made Active in Reports: 07/31/2008
Number of Days to Update: 37

Source: Environmental Health Division
Telephone: 805-654-2813
Last EDR Contact: 02/02/2023
Next Scheduled EDR Contact: 05/22/2023
Data Release Frequency: No Update Planned

MED WASTE VENTURA: Medical Waste Program List
To protect public health and safety and the environment from potential exposure to disease causing agents, the Environmental Health Division Medical Waste Program regulates the generation, handling, storage, treatment and disposal of medical waste throughout the County.

Date of Government Version: 12/27/2022
Date Data Arrived at EDR: 01/26/2023
Date Made Active in Reports: 04/19/2023
Number of Days to Update: 83

Source: Ventura County Resource Management Agency
Telephone: 805-654-2813
Last EDR Contact: 04/17/2023
Next Scheduled EDR Contact: 07/31/2023
Data Release Frequency: Quarterly

UST VENTURA: Underground Tank Closed Sites List
Ventura County Operating Underground Storage Tank Sites (UST)/Underground Tank Closed Sites List.

Date of Government Version: 11/28/2022
Date Data Arrived at EDR: 12/02/2022
Date Made Active in Reports: 02/23/2023
Number of Days to Update: 83

Source: Environmental Health Division
Telephone: 805-654-2813
Last EDR Contact: 03/07/2023
Next Scheduled EDR Contact: 06/19/2023
Data Release Frequency: Quarterly

YOLO COUNTY:

UST YOLO: Underground Storage Tank Comprehensive Facility Report
Underground storage tank sites located in Yolo county.

Date of Government Version: 12/19/2022
Date Data Arrived at EDR: 12/27/2022
Date Made Active in Reports: 03/17/2023
Number of Days to Update: 80

Source: Yolo County Department of Health
Telephone: 530-666-8646
Last EDR Contact: 03/22/2023
Next Scheduled EDR Contact: 07/10/2023
Data Release Frequency: Annually

YUBA COUNTY:

CUPA YUBA: CUPA Facility List
CUPA facility listing for Yuba County.

Date of Government Version: 01/26/2023
Date Data Arrived at EDR: 01/27/2023
Date Made Active in Reports: 04/19/2023
Number of Days to Update: 82

Source: Yuba County Environmental Health Department
Telephone: 530-749-7523
Last EDR Contact: 04/19/2023
Next Scheduled EDR Contact: 08/07/2023
Data Release Frequency: Varies

OTHER DATABASE(S)

Depending on the geographic area covered by this report, the data provided in these specialty databases may or may not be complete. For example, the existence of wetlands information data in a specific report does not mean that all wetlands in the area covered by the report are included. Moreover, the absence of any reported wetlands information does not necessarily mean that wetlands do not exist in the area covered by the report.

CT MANIFEST: Hazardous Waste Manifest Data
Facility and manifest data. Manifest is a document that lists and tracks hazardous waste from the generator through transporters to a tsd facility.

Date of Government Version: 11/16/2022
Date Data Arrived at EDR: 11/16/2022
Date Made Active in Reports: 02/06/2023
Number of Days to Update: 82

Source: Department of Energy & Environmental Protection
Telephone: 860-424-3375
Last EDR Contact: 02/10/2023
Next Scheduled EDR Contact: 05/22/2023
Data Release Frequency: No Update Planned

NJ MANIFEST: Manifest Information
Hazardous waste manifest information.

Date of Government Version: 12/31/2018
Date Data Arrived at EDR: 04/10/2019
Date Made Active in Reports: 05/16/2019
Number of Days to Update: 36

Source: Department of Environmental Protection
Telephone: N/A
Last EDR Contact: 03/30/2023
Next Scheduled EDR Contact: 07/17/2023
Data Release Frequency: Annually

NY MANIFEST: Facility and Manifest Data
Manifest is a document that lists and tracks hazardous waste from the generator through transporters to a TSD facility.

Date of Government Version: 01/01/2019
Date Data Arrived at EDR: 10/29/2021
Date Made Active in Reports: 01/19/2022
Number of Days to Update: 82

Source: Department of Environmental Conservation
Telephone: 518-402-8651
Last EDR Contact: 01/27/2023
Next Scheduled EDR Contact: 05/08/2023
Data Release Frequency: Quarterly

PA MANIFEST: Manifest Information
Hazardous waste manifest information.

Date of Government Version: 06/30/2018
Date Data Arrived at EDR: 07/19/2019
Date Made Active in Reports: 09/10/2019
Number of Days to Update: 53

Source: Department of Environmental Protection
Telephone: 717-783-8990
Last EDR Contact: 04/06/2023
Next Scheduled EDR Contact: 07/24/2023
Data Release Frequency: Annually

RI MANIFEST: Manifest information
Hazardous waste manifest information

Date of Government Version: 12/31/2020
Date Data Arrived at EDR: 11/30/2021
Date Made Active in Reports: 02/18/2022
Number of Days to Update: 80

Source: Department of Environmental Management
Telephone: 401-222-2797
Last EDR Contact: 02/13/2022
Next Scheduled EDR Contact: 05/29/2023
Data Release Frequency: Annually

WI MANIFEST: Manifest Information
Hazardous waste manifest information.

Date of Government Version: 05/31/2018
Date Data Arrived at EDR: 06/19/2019
Date Made Active in Reports: 09/03/2019
Number of Days to Update: 76

Source: Department of Natural Resources
Telephone: N/A
Last EDR Contact: 03/06/2023
Next Scheduled EDR Contact: 06/19/2023
Data Release Frequency: Annually

Oil/Gas Pipelines
Source: Endeavor Business Media
Petroleum Bundle (Crude Oil, Refined Products, Petrochemicals, Gas Liquids (LPG/NGL), and Specialty Gases (Miscellaneous)) N = Natural Gas Bundle (Natural Gas, Gas Liquids (LPG/NGL), and Specialty Gases (Miscellaneous)). This map includes information copyrighted by Endeavor Business Media. This information is provided on a best effort basis and Endeavor Business Media does not guarantee its accuracy nor warrant its fitness for any particular purpose. Such information has been reprinted with the permission of Endeavor Business Media.

Electric Power Transmission Line Data
Source: Endeavor Business Media
This map includes information copyrighted by Endeavor Business Media. This information is provided on a best effort basis and Endeavor Business Media does not guarantee its accuracy nor warrant its fitness for any particular purpose. Such information has been reprinted with the permission of Endeavor Business Media.

Sensitive Receptors: There are individuals deemed sensitive receptors due to their fragile immune systems and special sensitivity to environmental discharges. These sensitive receptors typically include the elderly, the sick, and children. While the location of all sensitive receptors cannot be determined, EDR indicates those buildings and facilities - schools, daycares, hospitals, medical centers, and nursing homes - where individuals who are sensitive receptors are likely to be located.

AHA Hospitals:
Source: American Hospital Association, Inc.
Telephone: 312-280-5991
The database includes a listing of hospitals based on the American Hospital Association's annual survey of hospitals.

Medical Centers: Provider of Services Listing
Source: Centers for Medicare & Medicaid Services
Telephone: 410-786-3000
A listing of hospitals with Medicare provider number, produced by Centers of Medicare & Medicaid Services, a federal agency within the U.S. Department of Health and Human Services.

Nursing Homes
Source: National Institutes of Health
Telephone: 301-594-6248
Information on Medicare and Medicaid certified nursing homes in the United States.

Public Schools
Source: National Center for Education Statistics
Telephone: 202-502-7300
The National Center for Education Statistics' primary database on elementary and secondary public education in the United States. It is a comprehensive, annual, national statistical database of all public elementary and secondary schools and school districts, which contains data that are comparable across all states.

Private Schools
Source: National Center for Education Statistics
Telephone: 202-502-7300
The National Center for Education Statistics' primary database on private school locations in the United States.

Daycare Centers: Licensed Facilities
Source: Department of Social Services
Telephone: 916-657-4041

Flood Zone Data: This data was obtained from the Federal Emergency Management Agency (FEMA). It depicts 100-year and 500-year flood zones as defined by FEMA. It includes the National Flood Hazard Layer (NFHL) which incorporates Flood Insurance Rate Map (FIRM) data and Q3 data from FEMA in areas not covered by NFHL.
Source: FEMA
Telephone: 877-336-2627
Date of Government Version: 2003, 2015

NWI: National Wetlands Inventory. This data, available in select counties across the country, was obtained by EDR in 2002, 2005, 2010 and 2015 from the U.S. Fish and Wildlife Service.

State Wetlands Data: Wetland Inventory
Source: Department of Fish and Wildlife
Telephone: 916-445-0411

Current USGS 7.5 Minute Topographic Map
Source: U.S. Geological Survey

STREET AND ADDRESS INFORMATION

© 2015 TomTom North America, Inc. All rights reserved. This material is proprietary and the subject of copyright protection and other intellectual property rights owned by or licensed to Tele Atlas North America, Inc. The use of this material is subject to the terms of a license agreement. You will be held liable for any unauthorized copying or disclosure of this material.

GEOCHECK ®- PHYSICAL SETTING SOURCE ADDENDUM

TARGET PROPERTY ADDRESS

17969 RAILROAD ST
17969 RAILROAD ST
ROWLAND HEIGHTS, CA 91748

TARGET PROPERTY COORDINATES

Latitude (North):	33.998011 - 33˚ 59' 52.84''
Longitude (West):	117.912227 - 117˚ 54' 44.02''
Universal Tranverse Mercator:	Zone 11
UTM X (Meters):	415752.6
UTM Y (Meters):	3762116.0
Elevation:	421 ft. above sea level

USGS TOPOGRAPHIC MAP

Target Property Map:	12015899 LA HABRA, CA
Version Date:	2018
North Map:	12015951 BALDWIN PARK, CA
Version Date:	2018

EDR's GeoCheck Physical Setting Source Addendum is provided to assist the environmental professional in forming an opinion about the impact of potential contaminant migration.

Assessment of the impact of contaminant migration generally has two principle investigative components:

1. Groundwater flow direction, and
2. Groundwater flow velocity.

Groundwater flow direction may be impacted by surface topography, hydrology, hydrogeology, characteristics of the soil, and nearby wells. Groundwater flow velocity is generally impacted by the nature of the geologic strata.

GEOCHECK® - PHYSICAL SETTING SOURCE SUMMARY

GROUNDWATER FLOW DIRECTION INFORMATION

Groundwater flow direction for a particular site is best determined by a qualified environmental professional using site-specific well data. If such data is not reasonably ascertainable, it may be necessary to rely on other sources of information, such as surface topographic information, hydrologic information, hydrogeologic data collected on nearby properties, and regional groundwater flow information (from deep aquifers).

TOPOGRAPHIC INFORMATION

Surface topography may be indicative of the direction of surficial groundwater flow. This information can be used to assist the environmental professional in forming an opinion about the impact of nearby contaminated properties or, should contamination exist on the target property, what downgradient sites might be impacted.

TARGET PROPERTY TOPOGRAPHY

General Topographic Gradient: General NNW

SURROUNDING TOPOGRAPHY: ELEVATION PROFILES

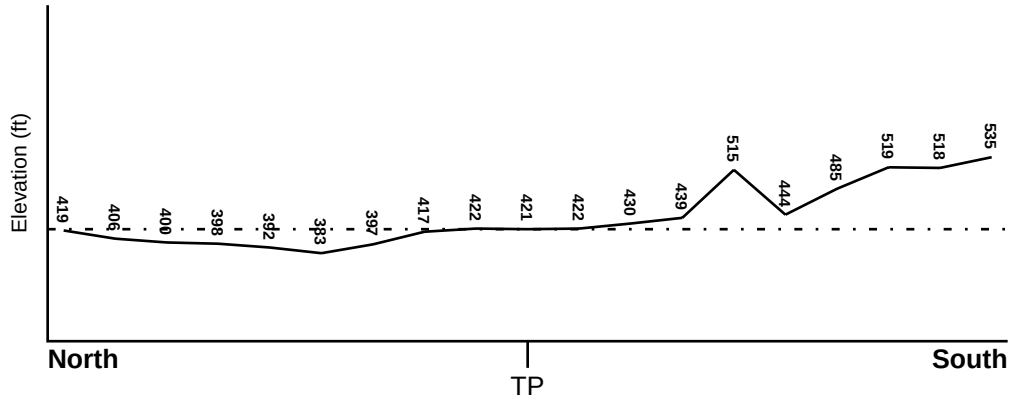

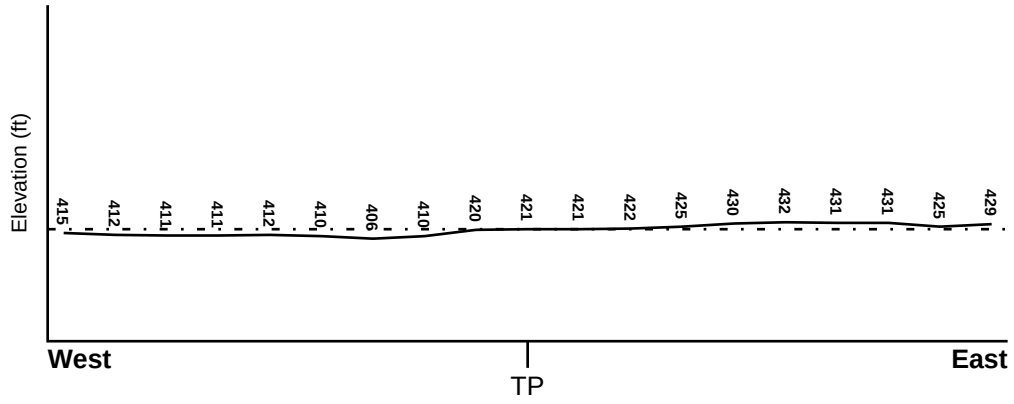

Target Property Elevation: 421 ft.

0 1/2 1 Miles

Source: Topography has been determined from the USGS 7.5' Digital Elevation Model and should be evaluated on a relative (not an absolute) basis. Relative elevation information between sites of close proximity should be field verified.

GEOCHECK® - PHYSICAL SETTING SOURCE SUMMARY

HYDROLOGIC INFORMATION

Surface water can act as a hydrologic barrier to groundwater flow. Such hydrologic information can be used to assist the environmental professional in forming an opinion about the impact of nearby contaminated properties or, should contamination exist on the target property, what downgradient sites might be impacted.

Refer to the Physical Setting Source Map following this summary for hydrologic information (major waterways and bodies of water).

FEMA FLOOD ZONE

Flood Plain Panel at Target Property	FEMA Source Type
06037C1875F	FEMA FIRM Flood data

Additional Panels in search area:	FEMA Source Type
06037C1695F	FEMA FIRM Flood data

NATIONAL WETLAND INVENTORY

NWI Quad at Target Property	NWI Electronic Data Coverage
LA HABRA	YES - refer to the Overview Map and Detail Map

HYDROGEOLOGIC INFORMATION

Hydrogeologic information obtained by installation of wells on a specific site can often be an indicator of groundwater flow direction in the immediate area. Such hydrogeologic information can be used to assist the environmental professional in forming an opinion about the impact of nearby contaminated properties or, should contamination exist on the target property, what downgradient sites might be impacted.

Site-Specific Hydrogeological Data*:

Search Radius:	1.25 miles
Status:	Not found

AQUIFLOW®

Search Radius: 1.000 Mile.

EDR has developed the AQUIFLOW Information System to provide data on the general direction of groundwater flow at specific points. EDR has reviewed reports submitted by environmental professionals to regulatory authorities at select sites and has extracted the date of the report, groundwater flow direction as determined hydrogeologically, and the depth to water table.

MAP ID	LOCATION FROM TP	GENERAL DIRECTION GROUNDWATER FLOW
G57	1/2 - 1 Mile SSE	NE
G58	1/2 - 1 Mile SSE	NE
88	1/2 - 1 Mile SE	NE
1G	1/2 - 1 Mile SSE	NE
2G	1/2 - 1 Mile SSE	NE
3G	1/2 - 1 Mile SE	NE

For additional site information, refer to Physical Setting Source Map Findings.

* ©1996 Site−specific hydrogeological data gathered by CERCLIS Alerts, Inc., Bainbridge Island, WA. All rights reserved. All of the information and opinions presented are those of the cited EPA report(s), which were completed under a Comprehensive Environmental Response Compensation and Liability Information System (CERCLIS) investigation.

GEOCHECK® - PHYSICAL SETTING SOURCE SUMMARY

GROUNDWATER FLOW VELOCITY INFORMATION

Groundwater flow velocity information for a particular site is best determined by a qualified environmental professional using site specific geologic and soil strata data. If such data are not reasonably ascertainable, it may be necessary to rely on other sources of information, including geologic age identification, rock stratigraphic unit and soil characteristics data collected on nearby properties and regional soil information. In general, contaminant plumes move more quickly through sandy-gravelly types of soils than silty-clayey types of soils.

GEOLOGIC INFORMATION IN GENERAL AREA OF TARGET PROPERTY

Geologic information can be used by the environmental professional in forming an opinion about the relative speed at which contaminant migration may be occurring.

ROCK STRATIGRAPHIC UNIT

Era:	Cenozoic
System:	Tertiary
Series:	Miocene
Code:	Tm *(decoded above as Era, System & Series)*

GEOLOGIC AGE IDENTIFICATION

Category: Stratified Sequence

Geologic Age and Rock Stratigraphic Unit Source: P.G. Schruben, R.E. Arndt and W.J. Bawiec, Geology of the Conterminous U.S. at 1:2,500,000 Scale - a digital representation of the 1974 P.B. King and H.M. Beikman Map, USGS Digital Data Series DDS - 11 (1994).

DOMINANT SOIL COMPOSITION IN GENERAL AREA OF TARGET PROPERTY

The U.S. Department of Agriculture's (USDA) Soil Conservation Service (SCS) leads the National Cooperative Soil Survey (NCSS) and is responsible for collecting, storing, maintaining and distributing soil survey information for privately owned lands in the United States. A soil map in a soil survey is a representation of soil patterns in a landscape. Soil maps for STATSGO are compiled by generalizing more detailed (SSURGO) soil survey maps. The following information is based on Soil Conservation Service STATSGO data.

Soil Component Name:	URBAN LAND
Soil Surface Texture:	variable
Hydrologic Group:	Not reported
Soil Drainage Class:	Not reported

Hydric Status: Soil does not meet the requirements for a hydric soil.

Corrosion Potential - Uncoated Steel:	Not Reported
Depth to Bedrock Min:	> 10 inches
Depth to Bedrock Max:	> 10 inches

GEOCHECK® - PHYSICAL SETTING SOURCE SUMMARY

Soil Layer Information							
	Boundary			Classification			
Layer	Upper	Lower	Soil Texture Class	AASHTO Group	Unified Soil	Permeability Rate (in/hr)	Soil Reaction (pH)
1	0 inches	6 inches	variable	Not reported	Not reported	Max: 0.00 Min: 0.00	Max: 0.00 Min: 0.00

OTHER SOIL TYPES IN AREA

Based on Soil Conservation Service STATSGO data, the following additional subordinant soil types may appear within the general area of target property.

Soil Surface Textures: loam
clay
silt loam
loamy sand
sandy loam
fine sand
clay loam
gravelly - sandy loam
coarse sand
gravelly - sand
sand

Surficial Soil Types: loam
clay
silt loam
loamy sand
sandy loam
fine sand
clay loam
gravelly - sandy loam
coarse sand
gravelly - sand
sand

Shallow Soil Types: fine sandy loam
gravelly - loam
sand
silty clay

Deeper Soil Types: stratified
clay loam
silty clay loam
gravelly - sandy loam
coarse sand
sand
weathered bedrock
very fine sandy loam

GEOCHECK® - PHYSICAL SETTING SOURCE SUMMARY

LOCAL / REGIONAL WATER AGENCY RECORDS

EDR Local/Regional Water Agency records provide water well information to assist the environmental professional in assessing sources that may impact ground water flow direction, and in forming an opinion about the impact of contaminant migration on nearby drinking water wells.

WELL SEARCH DISTANCE INFORMATION

DATABASE	SEARCH DISTANCE (miles)
Federal USGS	1.000
Federal FRDS PWS	Nearest PWS within 1 mile
State Database	1.000

FEDERAL USGS WELL INFORMATION

MAP ID	WELL ID	LOCATION FROM TP
No Wells Found		

FEDERAL FRDS PUBLIC WATER SUPPLY SYSTEM INFORMATION

MAP ID	WELL ID	LOCATION FROM TP
No PWS System Found		

Note: PWS System location is not always the same as well location.

STATE DATABASE WELL INFORMATION

MAP ID	WELL ID	LOCATION FROM TP
1	CADWR0000029331	0 - 1/8 Mile NNW
2	CADWR0000004573	1/4 - 1/2 Mile North
3	CADWR9000006372	1/4 - 1/2 Mile NNE
4	CADWR0000010490	1/4 - 1/2 Mile ESE
A5	CAEDF0000136865	1/2 - 1 Mile SE
A6	CAEDF0000132193	1/2 - 1 Mile SE
A7	CAEDF0000085327	1/2 - 1 Mile SE
A8	CAEDF0000009251	1/2 - 1 Mile SE
A9	CAEDF0000081746	1/2 - 1 Mile SE
A10	CAEDF0000083764	1/2 - 1 Mile SE
A11	CAEDF0000137986	1/2 - 1 Mile SE
A12	CAEDF0000044575	1/2 - 1 Mile SE
A13	CAEDF0000014324	1/2 - 1 Mile SE
A14	CAEDF0000007360	1/2 - 1 Mile SE
A15	CAEDF0000050659	1/2 - 1 Mile SE
A16	CAEDF0000015571	1/2 - 1 Mile SE
A17	CAEDF0000085108	1/2 - 1 Mile SE
A18	CAEDF0000101882	1/2 - 1 Mile SE
A19	CAEDF0000066479	1/2 - 1 Mile SE
A20	CAEDF0000050241	1/2 - 1 Mile SE

STATE DATABASE WELL INFORMATION

MAP ID	WELL ID	LOCATION FROM TP
B21	CADWR0000031874	1/2 - 1 Mile North
B22	CAEDF0000130879	1/2 - 1 Mile North
B23	CAEDF0000016916	1/2 - 1 Mile North
B24	CAEDF0000105517	1/2 - 1 Mile North
C25	CAEDF0000036778	1/2 - 1 Mile North
C26	CAEDF0000043661	1/2 - 1 Mile North
C27	CAEDF0000072423	1/2 - 1 Mile NNE
B28	CAEDF0000061408	1/2 - 1 Mile North
B29	CAEDF0000041121	1/2 - 1 Mile North
B30	CAEDF0000015079	1/2 - 1 Mile North
B31	CAEDF0000133959	1/2 - 1 Mile North
B32	CAEDF0000054365	1/2 - 1 Mile North
B33	CAEDF0000088867	1/2 - 1 Mile North
B34	CAEDF0000057755	1/2 - 1 Mile North
B35	CAEDF0000068216	1/2 - 1 Mile North
B36	CAEDF0000021581	1/2 - 1 Mile North
B37	CAEDF0000095410	1/2 - 1 Mile North
B38	CAEDF0000106478	1/2 - 1 Mile North
B39	CAEDF0000022066	1/2 - 1 Mile North
D40	CAEDF0000094882	1/2 - 1 Mile NNE
D41	CAEDF0000143409	1/2 - 1 Mile NNE
E42	CADWR0000017202	1/2 - 1 Mile NNW
E43	CADWR0000022367	1/2 - 1 Mile NNW
F44	CAEDF0000107243	1/2 - 1 Mile SE
G45	CAEDF0000086990	1/2 - 1 Mile SSE
F46	CAEDF0000092484	1/2 - 1 Mile SSE
H47	CADWR0000007059	1/2 - 1 Mile ESE
H48	CADWR0000012693	1/2 - 1 Mile ESE
F49	CAEDF0000007828	1/2 - 1 Mile SE
F50	CAEDF0000016040	1/2 - 1 Mile SE
G51	CAEDF0000007386	1/2 - 1 Mile SSE
G52	CAEDF0000124053	1/2 - 1 Mile SSE
F53	CAEDF0000098136	1/2 - 1 Mile SE
G54	CAEDF0000105858	1/2 - 1 Mile SSE
F55	CAEDF0000018511	1/2 - 1 Mile SSE
G56	CAEDF0000034215	1/2 - 1 Mile SSE
F59	CAEDF0000078816	1/2 - 1 Mile SSE
G60	CAEDF0000064525	1/2 - 1 Mile SSE
G61	CAEDF0000138097	1/2 - 1 Mile SSE
G62	CAEDF0000062689	1/2 - 1 Mile SSE
F63	CAEDF0000048788	1/2 - 1 Mile SSE
F64	CAEDF0000055855	1/2 - 1 Mile SSE
F65	CAEDF0000089297	1/2 - 1 Mile SE
G66	CAEDF0000106280	1/2 - 1 Mile SSE
G67	CAEDF0000090921	1/2 - 1 Mile SSE
G68	CAEDF0000037600	1/2 - 1 Mile SSE
F69	CAEDF0000109065	1/2 - 1 Mile SE
F70	CAEDF0000083118	1/2 - 1 Mile SSE
G71	CAEDF0000120002	1/2 - 1 Mile SSE
F72	CAEDF0000040130	1/2 - 1 Mile SSE
F73	CAEDF0000001305	1/2 - 1 Mile SSE
G74	CAEDF0000013180	1/2 - 1 Mile SSE

STATE DATABASE WELL INFORMATION

MAP ID	WELL ID	LOCATION FROM TP
G75	CAEDF0000100876	1/2 - 1 Mile SSE
F76	CAEDF0000088309	1/2 - 1 Mile SSE
F77	CAEDF0000126519	1/2 - 1 Mile SE
G78	CAEDF0000143697	1/2 - 1 Mile SSE
F79	CAEDF0000078989	1/2 - 1 Mile SE
G80	CAEDF0000103466	1/2 - 1 Mile SSE
G81	CAEDF0000128412	1/2 - 1 Mile SSE
G82	CAEDF0000047700	1/2 - 1 Mile SSE
G83	CAEDF0000134162	1/2 - 1 Mile SSE
G84	CAEDF0000033408	1/2 - 1 Mile SSE
G85	CAEDF0000095584	1/2 - 1 Mile SSE
I86	CADWR0000000489	1/2 - 1 Mile NW
I87	CADWR0000005671	1/2 - 1 Mile NW
J89	CAEDF0000084809	1/2 - 1 Mile WSW
J90	CAEDF0000001289	1/2 - 1 Mile SW
J91	CAEDF0000018692	1/2 - 1 Mile WSW
J92	CAEDF0000093891	1/2 - 1 Mile WSW
J93	CAEDF0000078632	1/2 - 1 Mile SW
J94	CAEDF0000100160	1/2 - 1 Mile SW
J95	CAEDF0000081852	1/2 - 1 Mile SW
J96	CAEDF0000083352	1/2 - 1 Mile SW
J97	CAEDF0000013325	1/2 - 1 Mile WSW
J98	CAEDF0000052950	1/2 - 1 Mile SW
J99	CAEDF0000037256	1/2 - 1 Mile WSW
J100	CAEDF0000125289	1/2 - 1 Mile SW
101	CADWR0000000980	1/2 - 1 Mile NE
K102	CAEDF0000006828	1/2 - 1 Mile SE
K103	CAEDF0000091688	1/2 - 1 Mile SE
K104	CAEDF0000130663	1/2 - 1 Mile SE
K105	CAEDF0000035620	1/2 - 1 Mile SE
K106	CAEDF0000054541	1/2 - 1 Mile SE
K107	CAEDF0000130746	1/2 - 1 Mile SE
K108	CAEDF0000086763	1/2 - 1 Mile SE
K109	CAEDF0000129003	1/2 - 1 Mile SE
110	CADWR0000021931	1/2 - 1 Mile NNE
111	CADWR0000011485	1/2 - 1 Mile NW

OTHER STATE DATABASE INFORMATION

STATE OIL/GAS WELL INFORMATION

MAP ID	WELL ID	LOCATION FROM TP
1	CAOG15000004524	1/8 - 1/4 Mile ENE
2	CAOG15000004525	1/8 - 1/4 Mile NE
A3	CAOG15000214023	1/4 - 1/2 Mile ENE
A4	CAOG15000214021	1/2 - 1 Mile ENE
A5	CAOG15000214025	1/2 - 1 Mile ENE
6	CAOG15000214019	1/2 - 1 Mile East
7	CAOG15000214024	1/2 - 1 Mile ENE
8	CAOG15000214022	1/2 - 1 Mile East
9	CAOG15000004526	1/2 - 1 Mile SSE
10	CAOG15000214018	1/2 - 1 Mile East
11	CAOG15000214017	1/2 - 1 Mile ENE

GEOCHECK® - PHYSICAL SETTING SOURCE SUMMARY

STATE OIL/GAS WELL INFORMATION

MAP ID	WELL ID	LOCATION FROM TP
12	CAOG15000013265	1/2 - 1 Mile North
13	CAOG15000214020	1/2 - 1 Mile East
14	CAOG15000004527	1/2 - 1 Mile NNE
15	CAOG15000013623	1/2 - 1 Mile NNW

PHYSICAL SETTING SOURCE MAP - 7320382.2s

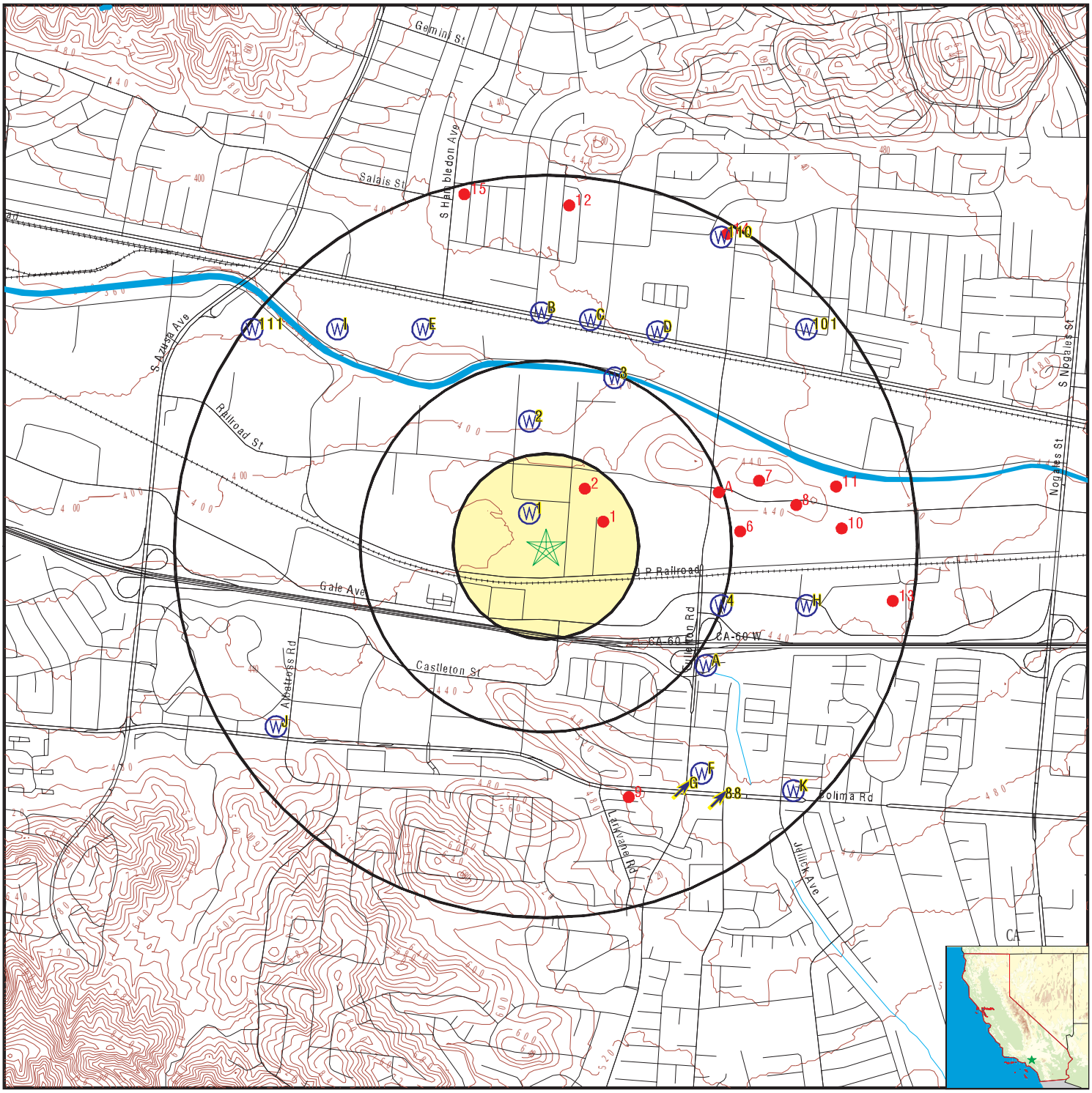

0 1/4 1/2 1 Miles

- County Boundary
- Major Roads
- Contour Lines
- Earthquake Fault Lines
- Earthquake epicenter, Richter 5 or greater
- Water Wells
- Public Water Supply Wells
- Cluster of Multiple Icons
- Groundwater Flow Direction
- Indeterminate Groundwater Flow at Location
- Groundwater Flow Varies at Location
- Closest Hydrogeological Data
- Oil, gas or related wells

SITE NAME:	17969 Railroad St	CLIENT:	Hazard Management Consulting
ADDRESS:	17969 Railroad St Rowland Heights CA 91748	CONTACT:	Troy Taylor
		INQUIRY #:	7320382.2s
LAT/LONG:	33.998011 / 117.912227	DATE:	April 27, 2023 12:19 pm

Copyright © 2023 EDR, Inc. © 2015 TomTom Rel. 2015.

Map ID Direction Distance Elevation	Database	EDR ID Number
1 **NNW** **0 - 1/8 Mile** **Higher**	**CA WELLS**	**CADWR0000029331**

Well ID:	02S10W15G001S	Well Type:	UNK
Source:	Department of Water Resources		
Other Name:	02S10W15G001S	GAMA PFAS Testing:	Not Reported
Groundwater Quality Data:	https://gamagroundwater.waterboards.ca.gov/gama/gamamap/public/GamaDataDisplay.asp?dataset=DWR&samp_date=&global_id=&assigned_name=02S10W15G001S&store_num=		
GeoTracker Data:	Not Reported		

---

2 **North** **1/4 - 1/2 Mile** **Lower**	**CA WELLS**	**CADWR0000004573**

Well ID:	02S10W15B001S	Well Type:	UNK
Source:	Department of Water Resources		
Other Name:	02S10W15B001S	GAMA PFAS Testing:	Not Reported
Groundwater Quality Data:	https://gamagroundwater.waterboards.ca.gov/gama/gamamap/public/GamaDataDisplay.asp?dataset=DWR&samp_date=&global_id=&assigned_name=02S10W15B001S&store_num=		
GeoTracker Data:	Not Reported		

---

3 **NNE** **1/4 - 1/2 Mile** **Lower**	**CA WELLS**	**CADWR9000006372**

State Well #:	02S10W10Q001S	Station ID:	49040
Well Name:	3089M	Basin Name:	San Gabriel Valley
Well Use:	Observation	Well Type:	Single Well
Well Depth:	120	Well Completion Rpt #:	Not Reported

---

4 **ESE** **1/4 - 1/2 Mile** **Higher**	**CA WELLS**	**CADWR0000010490**

Well ID:	02S10W14M001S	Well Type:	UNK
Source:	Department of Water Resources		
Other Name:	02S10W14M001S	GAMA PFAS Testing:	Not Reported
Groundwater Quality Data:	https://gamagroundwater.waterboards.ca.gov/gama/gamamap/public/GamaDataDisplay.asp?dataset=DWR&samp_date=&global_id=&assigned_name=02S10W14M001S&store_num=		
GeoTracker Data:	Not Reported		

Map ID Direction Distance Elevation	Database	EDR ID Number
A5 **SE** **1/2 - 1 Mile** **Higher**	**CA WELLS**	**CAEDF0000136865**

Well ID:	T0603704822-B-14	Well Type:	MONITORING
Source:	EDF	Other Name:	B-14
GAMA PFAS Testing:	Not Reported		
Groundwater Quality Data:	https://gamagroundwater.waterboards.ca.gov/gama/gamamap/public/GamaDataDisplay.asp?dataset=EDF&samp_date=&global_id=T0603704822&assigned_name=B-14&store_num=		
GeoTracker Data:	https://geotracker.waterboards.ca.gov/profile_report.asp?cmd=MWEDFResults&global_id=T0603704822&assigned_name=B-14		

A6 **SE** **1/2 - 1 Mile** **Higher**	**CA WELLS**	**CAEDF0000132193**

Well ID:	T0603704822-B-5	Well Type:	MONITORING
Source:	EDF	Other Name:	B-5
GAMA PFAS Testing:	Not Reported		
Groundwater Quality Data:	https://gamagroundwater.waterboards.ca.gov/gama/gamamap/public/GamaDataDisplay.asp?dataset=EDF&samp_date=&global_id=T0603704822&assigned_name=B-5&store_num=		
GeoTracker Data:	https://geotracker.waterboards.ca.gov/profile_report.asp?cmd=MWEDFResults&global_id=T0603704822&assigned_name=B-5		

A7 **SE** **1/2 - 1 Mile** **Higher**	**CA WELLS**	**CAEDF0000085327**

Well ID:	T0603704822-B-12	Well Type:	MONITORING
Source:	EDF	Other Name:	B-12
GAMA PFAS Testing:	Not Reported		
Groundwater Quality Data:	https://gamagroundwater.waterboards.ca.gov/gama/gamamap/public/GamaDataDisplay.asp?dataset=EDF&samp_date=&global_id=T0603704822&assigned_name=B-12&store_num=		
GeoTracker Data:	https://geotracker.waterboards.ca.gov/profile_report.asp?cmd=MWEDFResults&global_id=T0603704822&assigned_name=B-12		

A8 **SE** **1/2 - 1 Mile** **Higher**	**CA WELLS**	**CAEDF0000009251**

Well ID:	T0603704822-B-15	Well Type:	MONITORING
Source:	EDF	Other Name:	B-15
GAMA PFAS Testing:	Not Reported		
Groundwater Quality Data:	https://gamagroundwater.waterboards.ca.gov/gama/gamamap/public/GamaDataDisplay.asp?dataset=EDF&samp_date=&global_id=T0603704822&assigned_name=B-15&store_num=		
GeoTracker Data:	https://geotracker.waterboards.ca.gov/profile_report.asp?cmd=MWEDFResults&global_id=T0603704822&assigned_name=B-15		

Map ID Direction Distance Elevation	Database	EDR ID Number
A9 **SE** **1/2 - 1 Mile** **Higher**	**CA WELLS**	**CAEDF0000081746**

Well ID:	T0603704822-B-6	Well Type:	MONITORING
Source:	EDF	Other Name:	B-6
GAMA PFAS Testing:	Not Reported		
Groundwater Quality Data:	https://gamagroundwater.waterboards.ca.gov/gama/gamamap/public/GamaDataDisplay.asp?dataset=EDF&samp_date=&global_id=T0603704822&assigned_name=B-6&store_num=		
GeoTracker Data:	https://geotracker.waterboards.ca.gov/profile_report.asp?cmd=MWEDFResults&global_id=T0603704822&assigned_name=B-6		

A10 **SE** **1/2 - 1 Mile** **Higher**	**CA WELLS**	**CAEDF0000083764**

Well ID:	T0603704822-B-13	Well Type:	MONITORING
Source:	EDF	Other Name:	B-13
GAMA PFAS Testing:	Not Reported		
Groundwater Quality Data:	https://gamagroundwater.waterboards.ca.gov/gama/gamamap/public/GamaDataDisplay.asp?dataset=EDF&samp_date=&global_id=T0603704822&assigned_name=B-13&store_num=		
GeoTracker Data:	https://geotracker.waterboards.ca.gov/profile_report.asp?cmd=MWEDFResults&global_id=T0603704822&assigned_name=B-13		

A11 **SE** **1/2 - 1 Mile** **Higher**	**CA WELLS**	**CAEDF0000137986**

Well ID:	T0603704822-MW-3	Well Type:	MONITORING
Source:	EDF	Other Name:	MW-3
GAMA PFAS Testing:	Not Reported		
Groundwater Quality Data:	https://gamagroundwater.waterboards.ca.gov/gama/gamamap/public/GamaDataDisplay.asp?dataset=EDF&samp_date=&global_id=T0603704822&assigned_name=MW-3&store_num=		
GeoTracker Data:	https://geotracker.waterboards.ca.gov/profile_report.asp?cmd=MWEDFResults&global_id=T0603704822&assigned_name=MW-3		

A12 **SE** **1/2 - 1 Mile** **Higher**	**CA WELLS**	**CAEDF0000044575**

Well ID:	T0603704822-B-3	Well Type:	MONITORING
Source:	EDF	Other Name:	B-3
GAMA PFAS Testing:	Not Reported		
Groundwater Quality Data:	https://gamagroundwater.waterboards.ca.gov/gama/gamamap/public/GamaDataDisplay.asp?dataset=EDF&samp_date=&global_id=T0603704822&assigned_name=B-3&store_num=		
GeoTracker Data:	https://geotracker.waterboards.ca.gov/profile_report.asp?cmd=MWEDFResults&global_id=T0603704822&assigned_name=B-3		

Map ID Direction Distance Elevation	Database	EDR ID Number
A13 **SE** **1/2 - 1 Mile** **Higher**	**CA WELLS**	**CAEDF0000014324**

Well ID:	T0603704822-B-11	Well Type:	MONITORING
Source:	EDF	Other Name:	B-11
GAMA PFAS Testing:	Not Reported		
Groundwater Quality Data:	https://gamagroundwater.waterboards.ca.gov/gama/gamamap/public/GamaDataDisplay.asp?dataset=EDF&samp_date=&global_id=T0603704822&assigned_name=B-11&store_num=		
GeoTracker Data:	https://geotracker.waterboards.ca.gov/profile_report.asp?cmd=MWEDFResults&global_id=T0603704822&assigned_name=B-11		

A14 **SE** **1/2 - 1 Mile** **Higher**	**CA WELLS**	**CAEDF0000007360**

Well ID:	T0603704822-B-10	Well Type:	MONITORING
Source:	EDF	Other Name:	B-10
GAMA PFAS Testing:	Not Reported		
Groundwater Quality Data:	https://gamagroundwater.waterboards.ca.gov/gama/gamamap/public/GamaDataDisplay.asp?dataset=EDF&samp_date=&global_id=T0603704822&assigned_name=B-10&store_num=		
GeoTracker Data:	https://geotracker.waterboards.ca.gov/profile_report.asp?cmd=MWEDFResults&global_id=T0603704822&assigned_name=B-10		

A15 **SE** **1/2 - 1 Mile** **Higher**	**CA WELLS**	**CAEDF0000050659**

Well ID:	T0603704822-DPE-2	Well Type:	MONITORING
Source:	EDF	Other Name:	DPE-2
GAMA PFAS Testing:	Not Reported		
Groundwater Quality Data:	https://gamagroundwater.waterboards.ca.gov/gama/gamamap/public/GamaDataDisplay.asp?dataset=EDF&samp_date=&global_id=T0603704822&assigned_name=DPE-2&store_num=		
GeoTracker Data:	https://geotracker.waterboards.ca.gov/profile_report.asp?cmd=MWEDFResults&global_id=T0603704822&assigned_name=DPE-2		

A16 **SE** **1/2 - 1 Mile** **Higher**	**CA WELLS**	**CAEDF0000015571**

Well ID:	T0603704822-DPE-3	Well Type:	MONITORING
Source:	EDF	Other Name:	DPE-3
GAMA PFAS Testing:	Not Reported		
Groundwater Quality Data:	https://gamagroundwater.waterboards.ca.gov/gama/gamamap/public/GamaDataDisplay.asp?dataset=EDF&samp_date=&global_id=T0603704822&assigned_name=DPE-3&store_num=		
GeoTracker Data:	https://geotracker.waterboards.ca.gov/profile_report.asp?cmd=MWEDFResults&global_id=T0603704822&assigned_name=DPE-3		

Map ID Direction Distance Elevation	Database	EDR ID Number
A17 **SE** **1/2 - 1 Mile** **Higher**	**CA WELLS**	**CAEDF0000085108**

Well ID:	T0603704822-B-4	Well Type:	MONITORING
Source:	EDF	Other Name:	B-4
GAMA PFAS Testing:	Not Reported		
Groundwater Quality Data:	https://gamagroundwater.waterboards.ca.gov/gama/gamamap/public/GamaDataDisplay.asp?dataset=EDF&samp_date=&global_id=T0603704822&assigned_name=B-4&store_num=		
GeoTracker Data:	https://geotracker.waterboards.ca.gov/profile_report.asp?cmd=MWEDFResults&global_id=T0603704822&assigned_name=B-4		

A18 **SE** **1/2 - 1 Mile** **Higher**	**CA WELLS**	**CAEDF0000101882**

Well ID:	T0603704822-DPE-1	Well Type:	MONITORING
Source:	EDF	Other Name:	DPE-1
GAMA PFAS Testing:	Not Reported		
Groundwater Quality Data:	https://gamagroundwater.waterboards.ca.gov/gama/gamamap/public/GamaDataDisplay.asp?dataset=EDF&samp_date=&global_id=T0603704822&assigned_name=DPE-1&store_num=		
GeoTracker Data:	https://geotracker.waterboards.ca.gov/profile_report.asp?cmd=MWEDFResults&global_id=T0603704822&assigned_name=DPE-1		

A19 **SE** **1/2 - 1 Mile** **Higher**	**CA WELLS**	**CAEDF0000066479**

Well ID:	T0603704822-B-17	Well Type:	MONITORING
Source:	EDF	Other Name:	B-17
GAMA PFAS Testing:	Not Reported		
Groundwater Quality Data:	https://gamagroundwater.waterboards.ca.gov/gama/gamamap/public/GamaDataDisplay.asp?dataset=EDF&samp_date=&global_id=T0603704822&assigned_name=B-17&store_num=		
GeoTracker Data:	https://geotracker.waterboards.ca.gov/profile_report.asp?cmd=MWEDFResults&global_id=T0603704822&assigned_name=B-17		

A20 **SE** **1/2 - 1 Mile** **Higher**	**CA WELLS**	**CAEDF0000050241**

Well ID:	T0603704822-B-16	Well Type:	MONITORING
Source:	EDF	Other Name:	B-16
GAMA PFAS Testing:	Not Reported		
Groundwater Quality Data:	https://gamagroundwater.waterboards.ca.gov/gama/gamamap/public/GamaDataDisplay.asp?dataset=EDF&samp_date=&global_id=T0603704822&assigned_name=B-16&store_num=		
GeoTracker Data:	https://geotracker.waterboards.ca.gov/profile_report.asp?cmd=MWEDFResults&global_id=T0603704822&assigned_name=B-16		

Map ID Direction Distance Elevation	Database	EDR ID Number
B21 **North** **1/2 - 1 Mile** **Lower**	**CA WELLS**	**CADWR0000031874**

Well ID:	02S10W10Q004S	Well Type:	UNK
Source:	Department of Water Resources		
Other Name:	02S10W10Q004S	GAMA PFAS Testing:	Not Reported
Groundwater Quality Data:	https://gamagroundwater.waterboards.ca.gov/gama/gamamap/public/GamaDataDisplay.asp?dataset=DWR&samp_date=&global_id=&assigned_name=02S10W10Q004S&store_num=		
GeoTracker Data:	Not Reported		

B22 **North** **1/2 - 1 Mile** **Lower**	**CA WELLS**	**CAEDF0000130879**

Well ID:	T0603791322-MW12	Well Type:	MONITORING
Source:	EDF	Other Name:	MW12
GAMA PFAS Testing:	Not Reported		
Groundwater Quality Data:	https://gamagroundwater.waterboards.ca.gov/gama/gamamap/public/GamaDataDisplay.asp?dataset=EDF&samp_date=&global_id=T0603791322&assigned_name=MW12&store_num=		
GeoTracker Data:	https://geotracker.waterboards.ca.gov/profile_report.asp?cmd=MWEDFResults&global_id=T0603791322&assigned_name=MW12		

B23 **North** **1/2 - 1 Mile** **Lower**	**CA WELLS**	**CAEDF0000016916**

Well ID:	T0603791322-MW11	Well Type:	MONITORING
Source:	EDF	Other Name:	MW11
GAMA PFAS Testing:	Not Reported		
Groundwater Quality Data:	https://gamagroundwater.waterboards.ca.gov/gama/gamamap/public/GamaDataDisplay.asp?dataset=EDF&samp_date=&global_id=T0603791322&assigned_name=MW11&store_num=		
GeoTracker Data:	https://geotracker.waterboards.ca.gov/profile_report.asp?cmd=MWEDFResults&global_id=T0603791322&assigned_name=MW11		

B24 **North** **1/2 - 1 Mile** **Lower**	**CA WELLS**	**CAEDF0000105517**

Well ID:	T0603791322-MW13	Well Type:	MONITORING
Source:	EDF	Other Name:	MW13
GAMA PFAS Testing:	Not Reported		
Groundwater Quality Data:	https://gamagroundwater.waterboards.ca.gov/gama/gamamap/public/GamaDataDisplay.asp?dataset=EDF&samp_date=&global_id=T0603791322&assigned_name=MW13&store_num=		
GeoTracker Data:	https://geotracker.waterboards.ca.gov/profile_report.asp?cmd=MWEDFResults&global_id=T0603791322&assigned_name=MW13		

Map ID Direction Distance Elevation	Database	EDR ID Number
C25 **North** **1/2 - 1 Mile** **Lower**	**CA WELLS**	**CAEDF0000036778**

Well ID:	T0603799306-MW-3	Well Type:	MONITORING
Source:	EDF	Other Name:	MW-3
GAMA PFAS Testing:	Not Reported		
Groundwater Quality Data:	https://gamagroundwater.waterboards.ca.gov/gama/gamamap/public/GamaDataDisplay.asp?dataset=EDF&samp_date=&global_id=T0603799306&assigned_name=MW-3&store_num=		
GeoTracker Data:	https://geotracker.waterboards.ca.gov/profile_report.asp?cmd=MWEDFResults&global_id=T0603799306&assigned_name=MW-3		

C26 **North** **1/2 - 1 Mile** **Lower**	**CA WELLS**	**CAEDF0000043661**

Well ID:	T0603799306-MW-1	Well Type:	MONITORING
Source:	EDF	Other Name:	MW-1
GAMA PFAS Testing:	Not Reported		
Groundwater Quality Data:	https://gamagroundwater.waterboards.ca.gov/gama/gamamap/public/GamaDataDisplay.asp?dataset=EDF&samp_date=&global_id=T0603799306&assigned_name=MW-1&store_num=		
GeoTracker Data:	https://geotracker.waterboards.ca.gov/profile_report.asp?cmd=MWEDFResults&global_id=T0603799306&assigned_name=MW-1		

C27 **NNE** **1/2 - 1 Mile** **Lower**	**CA WELLS**	**CAEDF0000072423**

Well ID:	T0603799306-MW-2	Well Type:	MONITORING
Source:	EDF	Other Name:	MW-2
GAMA PFAS Testing:	Not Reported		
Groundwater Quality Data:	https://gamagroundwater.waterboards.ca.gov/gama/gamamap/public/GamaDataDisplay.asp?dataset=EDF&samp_date=&global_id=T0603799306&assigned_name=MW-2&store_num=		
GeoTracker Data:	https://geotracker.waterboards.ca.gov/profile_report.asp?cmd=MWEDFResults&global_id=T0603799306&assigned_name=MW-2		

B28 **North** **1/2 - 1 Mile** **Lower**	**CA WELLS**	**CAEDF0000061408**

Well ID:	T0603791322-MW8	Well Type:	MONITORING
Source:	EDF	Other Name:	MW8
GAMA PFAS Testing:	Not Reported		
Groundwater Quality Data:	https://gamagroundwater.waterboards.ca.gov/gama/gamamap/public/GamaDataDisplay.asp?dataset=EDF&samp_date=&global_id=T0603791322&assigned_name=MW8&store_num=		
GeoTracker Data:	https://geotracker.waterboards.ca.gov/profile_report.asp?cmd=MWEDFResults&global_id=T0603791322&assigned_name=MW8		

Map ID Direction Distance Elevation	Database	EDR ID Number
B29 **North** **1/2 - 1 Mile** **Lower**	**CA WELLS**	**CAEDF0000041121**

Well ID:	T0603791322-MW14	Well Type:	MONITORING
Source:	EDF	Other Name:	MW14
GAMA PFAS Testing:	Not Reported		
Groundwater Quality Data:	https://gamagroundwater.waterboards.ca.gov/gama/gamamap/public/GamaDataDisplay.asp?dataset=EDF&samp_date=&global_id=T0603791322&assigned_name=MW14&store_num=		
GeoTracker Data:	https://geotracker.waterboards.ca.gov/profile_report.asp?cmd=MWEDFResults&global_id=T0603791322&assigned_name=MW14		

B30 **North** **1/2 - 1 Mile** **Lower**	**CA WELLS**	**CAEDF0000015079**

Well ID:	T0603791322-MW1	Well Type:	MONITORING
Source:	EDF	Other Name:	MW1
GAMA PFAS Testing:	Not Reported		
Groundwater Quality Data:	https://gamagroundwater.waterboards.ca.gov/gama/gamamap/public/GamaDataDisplay.asp?dataset=EDF&samp_date=&global_id=T0603791322&assigned_name=MW1&store_num=		
GeoTracker Data:	https://geotracker.waterboards.ca.gov/profile_report.asp?cmd=MWEDFResults&global_id=T0603791322&assigned_name=MW1		

B31 **North** **1/2 - 1 Mile** **Lower**	**CA WELLS**	**CAEDF0000133959**

Well ID:	T0603791322-MW6	Well Type:	MONITORING
Source:	EDF	Other Name:	MW6
GAMA PFAS Testing:	Not Reported		
Groundwater Quality Data:	https://gamagroundwater.waterboards.ca.gov/gama/gamamap/public/GamaDataDisplay.asp?dataset=EDF&samp_date=&global_id=T0603791322&assigned_name=MW6&store_num=		
GeoTracker Data:	https://geotracker.waterboards.ca.gov/profile_report.asp?cmd=MWEDFResults&global_id=T0603791322&assigned_name=MW6		

B32 **North** **1/2 - 1 Mile** **Lower**	**CA WELLS**	**CAEDF0000054365**

Well ID:	T0603791322-MW7	Well Type:	MONITORING
Source:	EDF	Other Name:	MW7
GAMA PFAS Testing:	Not Reported		
Groundwater Quality Data:	https://gamagroundwater.waterboards.ca.gov/gama/gamamap/public/GamaDataDisplay.asp?dataset=EDF&samp_date=&global_id=T0603791322&assigned_name=MW7&store_num=		
GeoTracker Data:	https://geotracker.waterboards.ca.gov/profile_report.asp?cmd=MWEDFResults&global_id=T0603791322&assigned_name=MW7		

Map ID Direction Distance Elevation	Database	EDR ID Number
B33 **North** **1/2 - 1 Mile** **Lower**	**CA WELLS**	**CAEDF0000088867**

Well ID:	T0603791322-MW9	Well Type:	MONITORING
Source:	EDF	Other Name:	MW9
GAMA PFAS Testing:	Not Reported		
Groundwater Quality Data:	https://gamagroundwater.waterboards.ca.gov/gama/gamamap/public/GamaDataDisplay.asp?dataset=EDF&samp_date=&global_id=T0603791322&assigned_name=MW9&store_num=		
GeoTracker Data:	https://geotracker.waterboards.ca.gov/profile_report.asp?cmd=MWEDFResults&global_id=T0603791322&assigned_name=MW9		

B34 **North** **1/2 - 1 Mile** **Lower**	**CA WELLS**	**CAEDF0000057755**

Well ID:	T0603791322-MW15	Well Type:	MONITORING
Source:	EDF	Other Name:	MW15
GAMA PFAS Testing:	Not Reported		
Groundwater Quality Data:	https://gamagroundwater.waterboards.ca.gov/gama/gamamap/public/GamaDataDisplay.asp?dataset=EDF&samp_date=&global_id=T0603791322&assigned_name=MW15&store_num=		
GeoTracker Data:	https://geotracker.waterboards.ca.gov/profile_report.asp?cmd=MWEDFResults&global_id=T0603791322&assigned_name=MW15		

B35 **North** **1/2 - 1 Mile** **Lower**	**CA WELLS**	**CAEDF0000068216**

Well ID:	T0603791322-MW10	Well Type:	MONITORING
Source:	EDF	Other Name:	MW10
GAMA PFAS Testing:	Not Reported		
Groundwater Quality Data:	https://gamagroundwater.waterboards.ca.gov/gama/gamamap/public/GamaDataDisplay.asp?dataset=EDF&samp_date=&global_id=T0603791322&assigned_name=MW10&store_num=		
GeoTracker Data:	https://geotracker.waterboards.ca.gov/profile_report.asp?cmd=MWEDFResults&global_id=T0603791322&assigned_name=MW10		

B36 **North** **1/2 - 1 Mile** **Lower**	**CA WELLS**	**CAEDF0000021581**

Well ID:	T0603791322-MW3	Well Type:	MONITORING
Source:	EDF	Other Name:	MW3
GAMA PFAS Testing:	Not Reported		
Groundwater Quality Data:	https://gamagroundwater.waterboards.ca.gov/gama/gamamap/public/GamaDataDisplay.asp?dataset=EDF&samp_date=&global_id=T0603791322&assigned_name=MW3&store_num=		
GeoTracker Data:	https://geotracker.waterboards.ca.gov/profile_report.asp?cmd=MWEDFResults&global_id=T0603791322&assigned_name=MW3		

Map ID Direction Distance Elevation	Database	EDR ID Number
B37 **North** **1/2 - 1 Mile** **Lower**	**CA WELLS**	**CAEDF0000095410**

Well ID:	T0603791322-MW5	Well Type:	MONITORING
Source:	EDF	Other Name:	MW5
GAMA PFAS Testing:	Not Reported		
Groundwater Quality Data:	https://gamagroundwater.waterboards.ca.gov/gama/gamamap/public/GamaDataDisplay.asp?dataset=EDF&samp_date=&global_id=T0603791322&assigned_name=MW5&store_num=		
GeoTracker Data:	https://geotracker.waterboards.ca.gov/profile_report.asp?cmd=MWEDFResults&global_id=T0603791322&assigned_name=MW5		

B38 **North** **1/2 - 1 Mile** **Lower**	**CA WELLS**	**CAEDF0000106478**

Well ID:	T0603791322-MW4	Well Type:	MONITORING
Source:	EDF	Other Name:	MW4
GAMA PFAS Testing:	Not Reported		
Groundwater Quality Data:	https://gamagroundwater.waterboards.ca.gov/gama/gamamap/public/GamaDataDisplay.asp?dataset=EDF&samp_date=&global_id=T0603791322&assigned_name=MW4&store_num=		
GeoTracker Data:	https://geotracker.waterboards.ca.gov/profile_report.asp?cmd=MWEDFResults&global_id=T0603791322&assigned_name=MW4		

B39 **North** **1/2 - 1 Mile** **Lower**	**CA WELLS**	**CAEDF0000022066**

Well ID:	T0603791322-MW2	Well Type:	MONITORING
Source:	EDF	Other Name:	MW2
GAMA PFAS Testing:	Not Reported		
Groundwater Quality Data:	https://gamagroundwater.waterboards.ca.gov/gama/gamamap/public/GamaDataDisplay.asp?dataset=EDF&samp_date=&global_id=T0603791322&assigned_name=MW2&store_num=		
GeoTracker Data:	https://geotracker.waterboards.ca.gov/profile_report.asp?cmd=MWEDFResults&global_id=T0603791322&assigned_name=MW2		

D40 **NNE** **1/2 - 1 Mile** **Lower**	**CA WELLS**	**CAEDF0000094882**

Well ID:	T0603794611-MW-2	Well Type:	MONITORING
Source:	EDF	Other Name:	MW-2
GAMA PFAS Testing:	Not Reported		
Groundwater Quality Data:	https://gamagroundwater.waterboards.ca.gov/gama/gamamap/public/GamaDataDisplay.asp?dataset=EDF&samp_date=&global_id=T0603794611&assigned_name=MW-2&store_num=		
GeoTracker Data:	https://geotracker.waterboards.ca.gov/profile_report.asp?cmd=MWEDFResults&global_id=T0603794611&assigned_name=MW-2		

Map ID Direction Distance Elevation	Database	EDR ID Number
D41 **NNE** **1/2 - 1 Mile** **Lower**	**CA WELLS**	**CAEDF0000143409**

Well ID:	T0603794611-MW-1	Well Type:	MONITORING
Source:	EDF	Other Name:	MW-1
GAMA PFAS Testing:	Not Reported		
Groundwater Quality Data:	https://gamagroundwater.waterboards.ca.gov/gama/gamamap/public/GamaDataDisplay.asp?dataset=EDF&samp_date=&global_id=T0603794611&assigned_name=MW-1&store_num=		
GeoTracker Data:	https://geotracker.waterboards.ca.gov/profile_report.asp?cmd=MWEDFResults&global_id=T0603794611&assigned_name=MW-1		

E42 **NNW** **1/2 - 1 Mile** **Lower**	**CA WELLS**	**CADWR0000017202**

Well ID:	02S10W10P002S	Well Type:	UNK
Source:	Department of Water Resources		
Other Name:	02S10W10P002S	GAMA PFAS Testing:	Not Reported
Groundwater Quality Data:	https://gamagroundwater.waterboards.ca.gov/gama/gamamap/public/GamaDataDisplay.asp?dataset=DWR&samp_date=&global_id=&assigned_name=02S10W10P002S&store_num=		
GeoTracker Data:	Not Reported		

E43 **NNW** **1/2 - 1 Mile** **Lower**	**CA WELLS**	**CADWR0000022367**

Well ID:	02S10W10P004S	Well Type:	UNK
Source:	Department of Water Resources		
Other Name:	02S10W10P004S	GAMA PFAS Testing:	Not Reported
Groundwater Quality Data:	https://gamagroundwater.waterboards.ca.gov/gama/gamamap/public/GamaDataDisplay.asp?dataset=DWR&samp_date=&global_id=&assigned_name=02S10W10P004S&store_num=		
GeoTracker Data:	Not Reported		

F44 **SE** **1/2 - 1 Mile** **Higher**	**CA WELLS**	**CAEDF0000107243**

Well ID:	T0603704695-MW-23	Well Type:	MONITORING
Source:	EDF	Other Name:	MW-23
GAMA PFAS Testing:	Not Reported		
Groundwater Quality Data:	https://gamagroundwater.waterboards.ca.gov/gama/gamamap/public/GamaDataDisplay.asp?dataset=EDF&samp_date=&global_id=T0603704695&assigned_name=MW-23&store_num=		
GeoTracker Data:	https://geotracker.waterboards.ca.gov/profile_report.asp?cmd=MWEDFResults&global_id=T0603704695&assigned_name=MW-23		

Map ID Direction Distance Elevation	Database	EDR ID Number
G45 **SSE** **1/2 - 1 Mile** **Higher**	**CA WELLS**	**CAEDF0000086990**

Well ID:	T0603703127-MOBW06	Well Type:	MONITORING
Source:	EDF	Other Name:	MOBW06
GAMA PFAS Testing:	Not Reported		
Groundwater Quality Data:	https://gamagroundwater.waterboards.ca.gov/gama/gamamap/public/GamaDataDisplay.asp?dataset=EDF&samp_date=&global_id=T0603703127&assigned_name=MOBW06&store_num=		
GeoTracker Data:	https://geotracker.waterboards.ca.gov/profile_report.asp?cmd=MWEDFResults&global_id=T0603703127&assigned_name=MOBW06		

F46 **SSE** **1/2 - 1 Mile** **Higher**	**CA WELLS**	**CAEDF0000092484**

Well ID:	T0603703127-MOBW14	Well Type:	MONITORING
Source:	EDF	Other Name:	MOBW14
GAMA PFAS Testing:	Not Reported		
Groundwater Quality Data:	https://gamagroundwater.waterboards.ca.gov/gama/gamamap/public/GamaDataDisplay.asp?dataset=EDF&samp_date=&global_id=T0603703127&assigned_name=MOBW14&store_num=		
GeoTracker Data:	https://geotracker.waterboards.ca.gov/profile_report.asp?cmd=MWEDFResults&global_id=T0603703127&assigned_name=MOBW14		

H47 **ESE** **1/2 - 1 Mile** **Higher**	**CA WELLS**	**CADWR0000007059**

Well ID:	02S10W14L001S	Well Type:	UNK
Source:	Department of Water Resources		
Other Name:	02S10W14L001S	GAMA PFAS Testing:	Not Reported
Groundwater Quality Data:	https://gamagroundwater.waterboards.ca.gov/gama/gamamap/public/GamaDataDisplay.asp?dataset=DWR&samp_date=&global_id=&assigned_name=02S10W14L001S&store_num=		
GeoTracker Data:	Not Reported		

H48 **ESE** **1/2 - 1 Mile** **Higher**	**CA WELLS**	**CADWR0000012693**

Well ID:	02S10W14L002S	Well Type:	UNK
Source:	Department of Water Resources		
Other Name:	02S10W14L002S	GAMA PFAS Testing:	Not Reported
Groundwater Quality Data:	https://gamagroundwater.waterboards.ca.gov/gama/gamamap/public/GamaDataDisplay.asp?dataset=DWR&samp_date=&global_id=&assigned_name=02S10W14L002S&store_num=		
GeoTracker Data:	Not Reported		

Map ID Direction Distance Elevation	Database	EDR ID Number
F49 **SE** **1/2 - 1 Mile** **Higher**	**CA WELLS**	**CAEDF0000007828**

Well ID:	T0603704695-MW-21	Well Type:	MONITORING
Source:	EDF	Other Name:	MW-21
GAMA PFAS Testing:	Not Reported		
Groundwater Quality Data:	https://gamagroundwater.waterboards.ca.gov/gama/gamamap/public/GamaDataDisplay.asp?dataset=EDF&samp_date=&global_id=T0603704695&assigned_name=MW-21&store_num=		
GeoTracker Data:	https://geotracker.waterboards.ca.gov/profile_report.asp?cmd=MWEDFResults&global_id=T0603704695&assigned_name=MW-21		

F50 **SE** **1/2 - 1 Mile** **Higher**	**CA WELLS**	**CAEDF0000016040**

Well ID:	T0603704695-MW-19	Well Type:	MONITORING
Source:	EDF	Other Name:	MW-19
GAMA PFAS Testing:	Not Reported		
Groundwater Quality Data:	https://gamagroundwater.waterboards.ca.gov/gama/gamamap/public/GamaDataDisplay.asp?dataset=EDF&samp_date=&global_id=T0603704695&assigned_name=MW-19&store_num=		
GeoTracker Data:	https://geotracker.waterboards.ca.gov/profile_report.asp?cmd=MWEDFResults&global_id=T0603704695&assigned_name=MW-19		

G51 **SSE** **1/2 - 1 Mile** **Higher**	**CA WELLS**	**CAEDF0000007386**

Well ID:	T0603703127-MOBW13	Well Type:	MONITORING
Source:	EDF	Other Name:	MOBW13
GAMA PFAS Testing:	Not Reported		
Groundwater Quality Data:	https://gamagroundwater.waterboards.ca.gov/gama/gamamap/public/GamaDataDisplay.asp?dataset=EDF&samp_date=&global_id=T0603703127&assigned_name=MOBW13&store_num=		
GeoTracker Data:	https://geotracker.waterboards.ca.gov/profile_report.asp?cmd=MWEDFResults&global_id=T0603703127&assigned_name=MOBW13		

G52 **SSE** **1/2 - 1 Mile** **Higher**	**CA WELLS**	**CAEDF0000124053**

Well ID:	T0603703127-MOBW03	Well Type:	MONITORING
Source:	EDF	Other Name:	MOBW03
GAMA PFAS Testing:	Not Reported		
Groundwater Quality Data:	https://gamagroundwater.waterboards.ca.gov/gama/gamamap/public/GamaDataDisplay.asp?dataset=EDF&samp_date=&global_id=T0603703127&assigned_name=MOBW03&store_num=		
GeoTracker Data:	https://geotracker.waterboards.ca.gov/profile_report.asp?cmd=MWEDFResults&global_id=T0603703127&assigned_name=MOBW03		

Map ID Direction Distance Elevation	Database	EDR ID Number
F53 **SE** **1/2 - 1 Mile** **Higher**	**CA WELLS**	**CAEDF0000098136**

Well ID:	T0603704695-MW-20	Well Type:	MONITORING
Source:	EDF	Other Name:	MW-20
GAMA PFAS Testing:	Not Reported		
Groundwater Quality Data:	https://gamagroundwater.waterboards.ca.gov/gama/gamamap/public/GamaDataDisplay.asp?dataset=EDF&samp_date=&global_id=T0603704695&assigned_name=MW-20&store_num=		
GeoTracker Data:	https://geotracker.waterboards.ca.gov/profile_report.asp?cmd=MWEDFResults&global_id=T0603704695&assigned_name=MW-20		

G54 **SSE** **1/2 - 1 Mile** **Higher**	**CA WELLS**	**CAEDF0000105858**

Well ID:	T0603703127-MOBW07	Well Type:	MONITORING
Source:	EDF	Other Name:	MOBW07
GAMA PFAS Testing:	Not Reported		
Groundwater Quality Data:	https://gamagroundwater.waterboards.ca.gov/gama/gamamap/public/GamaDataDisplay.asp?dataset=EDF&samp_date=&global_id=T0603703127&assigned_name=MOBW07&store_num=		
GeoTracker Data:	https://geotracker.waterboards.ca.gov/profile_report.asp?cmd=MWEDFResults&global_id=T0603703127&assigned_name=MOBW07		

F55 **SSE** **1/2 - 1 Mile** **Higher**	**CA WELLS**	**CAEDF0000018511**

Well ID:	T0603704695-MW-24	Well Type:	MONITORING
Source:	EDF	Other Name:	MW-24
GAMA PFAS Testing:	Not Reported		
Groundwater Quality Data:	https://gamagroundwater.waterboards.ca.gov/gama/gamamap/public/GamaDataDisplay.asp?dataset=EDF&samp_date=&global_id=T0603704695&assigned_name=MW-24&store_num=		
GeoTracker Data:	https://geotracker.waterboards.ca.gov/profile_report.asp?cmd=MWEDFResults&global_id=T0603704695&assigned_name=MW-24		

G56 **SSE** **1/2 - 1 Mile** **Higher**	**CA WELLS**	**CAEDF0000034215**

Well ID:	T0603703127-MOBW05	Well Type:	MONITORING
Source:	EDF	Other Name:	MOBW05
GAMA PFAS Testing:	Not Reported		
Groundwater Quality Data:	https://gamagroundwater.waterboards.ca.gov/gama/gamamap/public/GamaDataDisplay.asp?dataset=EDF&samp_date=&global_id=T0603703127&assigned_name=MOBW05&store_num=		
GeoTracker Data:	https://geotracker.waterboards.ca.gov/profile_report.asp?cmd=MWEDFResults&global_id=T0603703127&assigned_name=MOBW05		

Map ID Direction Distance Elevation			Database	EDR ID Number
G57 **SSE** **1/2 - 1 Mile** **Higher**	Site ID: Groundwater Flow: Shallow Water Depth: Deep Water Depth: Average Water Depth: Date:	I-06812 NE 27.82 32.95 Not Reported 04/08/1999	**AQUIFLOW**	**69712**
G58 **SSE** **1/2 - 1 Mile** **Higher**	Site ID: Groundwater Flow: Shallow Water Depth: Deep Water Depth: Average Water Depth: Date:	I-06182 NE 16.0 26.2 Not Reported 07/27/1988	**AQUIFLOW**	**69709**

F59
SSE
1/2 - 1 Mile
Higher

CA WELLS **CAEDF0000078816**

Well ID:	T0603704695-MW-17	Well Type:	MONITORING
Source:	EDF	Other Name:	MW-17
GAMA PFAS Testing:	Not Reported		
Groundwater Quality Data:	https://gamagroundwater.waterboards.ca.gov/gama/gamamap/public/GamaDataDisplay.asp?dataset=EDF&samp_date=&global_id=T0603704695&assigned_name=MW-17&store_num=		
GeoTracker Data:	https://geotracker.waterboards.ca.gov/profile_report.asp?cmd=MWEDFResults&global_id=T0603704695&assigned_name=MW-17		

G60
SSE
1/2 - 1 Mile
Higher

CA WELLS **CAEDF0000064525**

Well ID:	T0603703127-MOBW01	Well Type:	MONITORING
Source:	EDF	Other Name:	MOBW01
GAMA PFAS Testing:	Not Reported		
Groundwater Quality Data:	https://gamagroundwater.waterboards.ca.gov/gama/gamamap/public/GamaDataDisplay.asp?dataset=EDF&samp_date=&global_id=T0603703127&assigned_name=MOBW01&store_num=		
GeoTracker Data:	https://geotracker.waterboards.ca.gov/profile_report.asp?cmd=MWEDFResults&global_id=T0603703127&assigned_name=MOBW01		

G61
SSE
1/2 - 1 Mile
Higher

CA WELLS **CAEDF0000138097**

Well ID:	T0603703127-MOBW10	Well Type:	MONITORING
Source:	EDF	Other Name:	MOBW10
GAMA PFAS Testing:	Not Reported		
Groundwater Quality Data:	https://gamagroundwater.waterboards.ca.gov/gama/gamamap/public/GamaDataDisplay.asp?dataset=EDF&samp_date=&global_id=T0603703127&assigned_name=MOBW10&store_num=		
GeoTracker Data:	https://geotracker.waterboards.ca.gov/profile_report.asp?cmd=MWEDFResults&global_id=T0603703127&assigned_name=MOBW10		

Map ID Direction Distance Elevation	Database	EDR ID Number
G62 **SSE** **1/2 - 1 Mile** **Higher**	**CA WELLS**	**CAEDF0000062689**

Well ID:	T0603703127-MOBW04	Well Type:	MONITORING
Source:	EDF	Other Name:	MOBW04
GAMA PFAS Testing:	Not Reported		
Groundwater Quality Data:	https://gamagroundwater.waterboards.ca.gov/gama/gamamap/public/GamaDataDisplay.asp?dataset=EDF&samp_date=&global_id=T0603703127&assigned_name=MOBW04&store_num=		
GeoTracker Data:	https://geotracker.waterboards.ca.gov/profile_report.asp?cmd=MWEDFResults&global_id=T0603703127&assigned_name=MOBW04		

F63 **SSE** **1/2 - 1 Mile** **Higher**	**CA WELLS**	**CAEDF0000048788**

Well ID:	T0603704695-MW-11	Well Type:	MONITORING
Source:	EDF	Other Name:	MW-11
GAMA PFAS Testing:	Not Reported		
Groundwater Quality Data:	https://gamagroundwater.waterboards.ca.gov/gama/gamamap/public/GamaDataDisplay.asp?dataset=EDF&samp_date=&global_id=T0603704695&assigned_name=MW-11&store_num=		
GeoTracker Data:	https://geotracker.waterboards.ca.gov/profile_report.asp?cmd=MWEDFResults&global_id=T0603704695&assigned_name=MW-11		

F64 **SSE** **1/2 - 1 Mile** **Higher**	**CA WELLS**	**CAEDF0000055855**

Well ID:	T0603704695-MW11	Well Type:	MONITORING
Source:	EDF	Other Name:	MW11
GAMA PFAS Testing:	Not Reported		
Groundwater Quality Data:	https://gamagroundwater.waterboards.ca.gov/gama/gamamap/public/GamaDataDisplay.asp?dataset=EDF&samp_date=&global_id=T0603704695&assigned_name=MW11&store_num=		
GeoTracker Data:	https://geotracker.waterboards.ca.gov/profile_report.asp?cmd=MWEDFResults&global_id=T0603704695&assigned_name=MW11		

F65 **SE** **1/2 - 1 Mile** **Higher**	**CA WELLS**	**CAEDF0000089297**

Well ID:	T0603704695-MW-22	Well Type:	MONITORING
Source:	EDF	Other Name:	MW-22
GAMA PFAS Testing:	Not Reported		
Groundwater Quality Data:	https://gamagroundwater.waterboards.ca.gov/gama/gamamap/public/GamaDataDisplay.asp?dataset=EDF&samp_date=&global_id=T0603704695&assigned_name=MW-22&store_num=		
GeoTracker Data:	https://geotracker.waterboards.ca.gov/profile_report.asp?cmd=MWEDFResults&global_id=T0603704695&assigned_name=MW-22		

Map ID Direction Distance Elevation	Database	EDR ID Number
G66 **SSE** **1/2 - 1 Mile** **Higher**	**CA WELLS**	**CAEDF0000106280**

Well ID:	T0603703127-MOBW12	Well Type:	MONITORING
Source:	EDF	Other Name:	MOBW12
GAMA PFAS Testing:	Not Reported		
Groundwater Quality Data:	https://gamagroundwater.waterboards.ca.gov/gama/gamamap/public/GamaDataDisplay.asp?dataset=EDF&samp_date=&global_id=T0603703127&assigned_name=MOBW12&store_num=		
GeoTracker Data:	https://geotracker.waterboards.ca.gov/profile_report.asp?cmd=MWEDFResults&global_id=T0603703127&assigned_name=MOBW12		

G67 **SSE** **1/2 - 1 Mile** **Higher**	**CA WELLS**	**CAEDF0000090921**

Well ID:	T0603703127-MOBW11	Well Type:	MONITORING
Source:	EDF	Other Name:	MOBW11
GAMA PFAS Testing:	Not Reported		
Groundwater Quality Data:	https://gamagroundwater.waterboards.ca.gov/gama/gamamap/public/GamaDataDisplay.asp?dataset=EDF&samp_date=&global_id=T0603703127&assigned_name=MOBW11&store_num=		
GeoTracker Data:	https://geotracker.waterboards.ca.gov/profile_report.asp?cmd=MWEDFResults&global_id=T0603703127&assigned_name=MOBW11		

G68 **SSE** **1/2 - 1 Mile** **Higher**	**CA WELLS**	**CAEDF0000037600**

Well ID:	T0603703127-MOBW08	Well Type:	MONITORING
Source:	EDF	Other Name:	MOBW08
GAMA PFAS Testing:	Not Reported		
Groundwater Quality Data:	https://gamagroundwater.waterboards.ca.gov/gama/gamamap/public/GamaDataDisplay.asp?dataset=EDF&samp_date=&global_id=T0603703127&assigned_name=MOBW08&store_num=		
GeoTracker Data:	https://geotracker.waterboards.ca.gov/profile_report.asp?cmd=MWEDFResults&global_id=T0603703127&assigned_name=MOBW08		

F69 **SE** **1/2 - 1 Mile** **Higher**	**CA WELLS**	**CAEDF0000109065**

Well ID:	T0603704695-MW-16	Well Type:	MONITORING
Source:	EDF	Other Name:	MW-16
GAMA PFAS Testing:	Not Reported		
Groundwater Quality Data:	https://gamagroundwater.waterboards.ca.gov/gama/gamamap/public/GamaDataDisplay.asp?dataset=EDF&samp_date=&global_id=T0603704695&assigned_name=MW-16&store_num=		
GeoTracker Data:	https://geotracker.waterboards.ca.gov/profile_report.asp?cmd=MWEDFResults&global_id=T0603704695&assigned_name=MW-16		

Map ID Direction Distance Elevation	Database	EDR ID Number
F70 **SSE** **1/2 - 1 Mile** **Higher**	**CA WELLS**	**CAEDF0000083118**

Well ID:	T0603704695-MW9	Well Type:	MONITORING
Source:	EDF	Other Name:	MW9
GAMA PFAS Testing:	Not Reported		
Groundwater Quality Data:	https://gamagroundwater.waterboards.ca.gov/gama/gamamap/public/GamaDataDisplay.asp?dataset=EDF&samp_date=&global_id=T0603704695&assigned_name=MW9&store_num=		
GeoTracker Data:	https://geotracker.waterboards.ca.gov/profile_report.asp?cmd=MWEDFResults&global_id=T0603704695&assigned_name=MW9		

G71 **SSE** **1/2 - 1 Mile** **Higher**	**CA WELLS**	**CAEDF0000120002**

Well ID:	T0603704695-MW7	Well Type:	MONITORING
Source:	EDF	Other Name:	MW7
GAMA PFAS Testing:	Not Reported		
Groundwater Quality Data:	https://gamagroundwater.waterboards.ca.gov/gama/gamamap/public/GamaDataDisplay.asp?dataset=EDF&samp_date=&global_id=T0603704695&assigned_name=MW7&store_num=		
GeoTracker Data:	https://geotracker.waterboards.ca.gov/profile_report.asp?cmd=MWEDFResults&global_id=T0603704695&assigned_name=MW7		

F72 **SSE** **1/2 - 1 Mile** **Higher**	**CA WELLS**	**CAEDF0000040130**

Well ID:	T0603704695-MW-3	Well Type:	MONITORING
Source:	EDF	Other Name:	MW-3
GAMA PFAS Testing:	Not Reported		
Groundwater Quality Data:	https://gamagroundwater.waterboards.ca.gov/gama/gamamap/public/GamaDataDisplay.asp?dataset=EDF&samp_date=&global_id=T0603704695&assigned_name=MW-3&store_num=		
GeoTracker Data:	https://geotracker.waterboards.ca.gov/profile_report.asp?cmd=MWEDFResults&global_id=T0603704695&assigned_name=MW-3		

F73 **SSE** **1/2 - 1 Mile** **Higher**	**CA WELLS**	**CAEDF0000001305**

Well ID:	T0603704695-MW-2	Well Type:	MONITORING
Source:	EDF	Other Name:	MW-2
GAMA PFAS Testing:	Not Reported		
Groundwater Quality Data:	https://gamagroundwater.waterboards.ca.gov/gama/gamamap/public/GamaDataDisplay.asp?dataset=EDF&samp_date=&global_id=T0603704695&assigned_name=MW-2&store_num=		
GeoTracker Data:	https://geotracker.waterboards.ca.gov/profile_report.asp?cmd=MWEDFResults&global_id=T0603704695&assigned_name=MW-2		

Map ID Direction Distance Elevation	Database	EDR ID Number
G74 **SSE** **1/2 - 1 Mile** **Higher**	**CA WELLS**	**CAEDF0000013180**

Well ID:	T0603704695-MW8	Well Type:	MONITORING
Source:	EDF	Other Name:	MW8
GAMA PFAS Testing:	Not Reported		
Groundwater Quality Data:	https://gamagroundwater.waterboards.ca.gov/gama/gamamap/public/GamaDataDisplay.asp?dataset=EDF&samp_date=&global_id=T0603704695&assigned_name=MW8&store_num=		
GeoTracker Data:	https://geotracker.waterboards.ca.gov/profile_report.asp?cmd=MWEDFResults&global_id=T0603704695&assigned_name=MW8		

G75 **SSE** **1/2 - 1 Mile** **Higher**	**CA WELLS**	**CAEDF0000100876**

Well ID:	T0603703127-MOBW09	Well Type:	MONITORING
Source:	EDF	Other Name:	MOBW09
GAMA PFAS Testing:	Not Reported		
Groundwater Quality Data:	https://gamagroundwater.waterboards.ca.gov/gama/gamamap/public/GamaDataDisplay.asp?dataset=EDF&samp_date=&global_id=T0603703127&assigned_name=MOBW09&store_num=		
GeoTracker Data:	https://geotracker.waterboards.ca.gov/profile_report.asp?cmd=MWEDFResults&global_id=T0603703127&assigned_name=MOBW09		

F76 **SSE** **1/2 - 1 Mile** **Higher**	**CA WELLS**	**CAEDF0000088309**

Well ID:	T0603704695-MW-1	Well Type:	MONITORING
Source:	EDF	Other Name:	MW-1
GAMA PFAS Testing:	Not Reported		
Groundwater Quality Data:	https://gamagroundwater.waterboards.ca.gov/gama/gamamap/public/GamaDataDisplay.asp?dataset=EDF&samp_date=&global_id=T0603704695&assigned_name=MW-1&store_num=		
GeoTracker Data:	https://geotracker.waterboards.ca.gov/profile_report.asp?cmd=MWEDFResults&global_id=T0603704695&assigned_name=MW-1		

F77 **SE** **1/2 - 1 Mile** **Higher**	**CA WELLS**	**CAEDF0000126519**

Well ID:	T0603704695-MW-18	Well Type:	MONITORING
Source:	EDF	Other Name:	MW-18
GAMA PFAS Testing:	Not Reported		
Groundwater Quality Data:	https://gamagroundwater.waterboards.ca.gov/gama/gamamap/public/GamaDataDisplay.asp?dataset=EDF&samp_date=&global_id=T0603704695&assigned_name=MW-18&store_num=		
GeoTracker Data:	https://geotracker.waterboards.ca.gov/profile_report.asp?cmd=MWEDFResults&global_id=T0603704695&assigned_name=MW-18		

Map ID Direction Distance Elevation	Database	EDR ID Number
G78 **SSE** **1/2 - 1 Mile** **Higher**	**CA WELLS**	**CAEDF0000143697**

Well ID:	T0603704695-MW10	Well Type:	MONITORING
Source:	EDF	Other Name:	MW10
GAMA PFAS Testing:	Not Reported		
Groundwater Quality Data:	https://gamagroundwater.waterboards.ca.gov/gama/gamamap/public/GamaDataDisplay.asp?dataset=EDF&samp_date=&global_id=T0603704695&assigned_name=MW10&store_num=		
GeoTracker Data:	https://geotracker.waterboards.ca.gov/profile_report.asp?cmd=MWEDFResults&global_id=T0603704695&assigned_name=MW10		

F79 **SE** **1/2 - 1 Mile** **Higher**	**CA WELLS**	**CAEDF0000078989**

Well ID:	T0603704695-MW-15	Well Type:	MONITORING
Source:	EDF	Other Name:	MW-15
GAMA PFAS Testing:	Not Reported		
Groundwater Quality Data:	https://gamagroundwater.waterboards.ca.gov/gama/gamamap/public/GamaDataDisplay.asp?dataset=EDF&samp_date=&global_id=T0603704695&assigned_name=MW-15&store_num=		
GeoTracker Data:	https://geotracker.waterboards.ca.gov/profile_report.asp?cmd=MWEDFResults&global_id=T0603704695&assigned_name=MW-15		

G80 **SSE** **1/2 - 1 Mile** **Higher**	**CA WELLS**	**CAEDF0000103466**

Well ID:	T0603704695-MW6	Well Type:	MONITORING
Source:	EDF	Other Name:	MW6
GAMA PFAS Testing:	Not Reported		
Groundwater Quality Data:	https://gamagroundwater.waterboards.ca.gov/gama/gamamap/public/GamaDataDisplay.asp?dataset=EDF&samp_date=&global_id=T0603704695&assigned_name=MW6&store_num=		
GeoTracker Data:	https://geotracker.waterboards.ca.gov/profile_report.asp?cmd=MWEDFResults&global_id=T0603704695&assigned_name=MW6		

G81 **SSE** **1/2 - 1 Mile** **Higher**	**CA WELLS**	**CAEDF0000128412**

Well ID:	T0603704695-MW5	Well Type:	MONITORING
Source:	EDF	Other Name:	MW5
GAMA PFAS Testing:	Not Reported		
Groundwater Quality Data:	https://gamagroundwater.waterboards.ca.gov/gama/gamamap/public/GamaDataDisplay.asp?dataset=EDF&samp_date=&global_id=T0603704695&assigned_name=MW5&store_num=		
GeoTracker Data:	https://geotracker.waterboards.ca.gov/profile_report.asp?cmd=MWEDFResults&global_id=T0603704695&assigned_name=MW5		

Map ID Direction Distance Elevation	Database	EDR ID Number
G82 **SSE** **1/2 - 1 Mile** **Higher**	**CA WELLS**	**CAEDF0000047700**

Well ID:	T0603704695-MW-4	Well Type:	MONITORING
Source:	EDF	Other Name:	MW-4
GAMA PFAS Testing:	Not Reported		
Groundwater Quality Data:	https://gamagroundwater.waterboards.ca.gov/gama/gamamap/public/GamaDataDisplay.asp?dataset=EDF&samp_date=&global_id=T0603704695&assigned_name=MW-4&store_num=		
GeoTracker Data:	https://geotracker.waterboards.ca.gov/profile_report.asp?cmd=MWEDFResults&global_id=T0603704695&assigned_name=MW-4		

G83 **SSE** **1/2 - 1 Mile** **Higher**	**CA WELLS**	**CAEDF0000134162**

Well ID:	T0603703178-MW-5	Well Type:	MONITORING
Source:	EDF	Other Name:	MW-5
GAMA PFAS Testing:	Not Reported		
Groundwater Quality Data:	https://gamagroundwater.waterboards.ca.gov/gama/gamamap/public/GamaDataDisplay.asp?dataset=EDF&samp_date=&global_id=T0603703178&assigned_name=MW-5&store_num=		
GeoTracker Data:	https://geotracker.waterboards.ca.gov/profile_report.asp?cmd=MWEDFResults&global_id=T0603703178&assigned_name=MW-5		

G84 **SSE** **1/2 - 1 Mile** **Higher**	**CA WELLS**	**CAEDF0000033408**

Well ID:	T0603704695-MW12	Well Type:	MONITORING
Source:	EDF	Other Name:	MW12
GAMA PFAS Testing:	Not Reported		
Groundwater Quality Data:	https://gamagroundwater.waterboards.ca.gov/gama/gamamap/public/GamaDataDisplay.asp?dataset=EDF&samp_date=&global_id=T0603704695&assigned_name=MW12&store_num=		
GeoTracker Data:	https://geotracker.waterboards.ca.gov/profile_report.asp?cmd=MWEDFResults&global_id=T0603704695&assigned_name=MW12		

G85 **SSE** **1/2 - 1 Mile** **Higher**	**CA WELLS**	**CAEDF0000095584**

Well ID:	T0603703178-MW-7	Well Type:	MONITORING
Source:	EDF	Other Name:	MW-7
GAMA PFAS Testing:	Not Reported		
Groundwater Quality Data:	https://gamagroundwater.waterboards.ca.gov/gama/gamamap/public/GamaDataDisplay.asp?dataset=EDF&samp_date=&global_id=T0603703178&assigned_name=MW-7&store_num=		
GeoTracker Data:	https://geotracker.waterboards.ca.gov/profile_report.asp?cmd=MWEDFResults&global_id=T0603703178&assigned_name=MW-7		

Map ID Direction Distance Elevation	Database	EDR ID Number
I86 **NW** **1/2 - 1 Mile** **Lower**	**CA WELLS**	**CADWR0000000489**

Well ID:	02S10W10N004S	Well Type:	UNK
Source:	Department of Water Resources		
Other Name:	02S10W10N004S	GAMA PFAS Testing:	Not Reported
Groundwater Quality Data:	https://gamagroundwater.waterboards.ca.gov/gama/gamamap/public/GamaDataDisplay.asp?dataset=DWR&samp_date=&global_id=&assigned_name=02S10W10N004S&store_num=		
GeoTracker Data:	Not Reported		

I87 **NW** **1/2 - 1 Mile** **Lower**	**CA WELLS**	**CADWR0000005671**

Well ID:	02S10W10N001S	Well Type:	UNK
Source:	Department of Water Resources		
Other Name:	02S10W10N001S	GAMA PFAS Testing:	Not Reported
Groundwater Quality Data:	https://gamagroundwater.waterboards.ca.gov/gama/gamamap/public/GamaDataDisplay.asp?dataset=DWR&samp_date=&global_id=&assigned_name=02S10W10N001S&store_num=		
GeoTracker Data:	Not Reported		

---

88 **SE** **1/2 - 1 Mile** **Higher**	Site ID:	I-06812	**AQUIFLOW**	**69711**
	Groundwater Flow:	NE		
	Shallow Water Depth:	27.82		
	Deep Water Depth:	32.95		
	Average Water Depth:	Not Reported		
	Date:	04/08/1999		

J89 **WSW** **1/2 - 1 Mile** **Higher**	**CA WELLS**	**CAEDF0000084809**

Well ID:	T0603705104-MW-10	Well Type:	MONITORING
Source:	EDF	Other Name:	MW-10
GAMA PFAS Testing:	Not Reported		
Groundwater Quality Data:	https://gamagroundwater.waterboards.ca.gov/gama/gamamap/public/GamaDataDisplay.asp?dataset=EDF&samp_date=&global_id=T0603705104&assigned_name=MW-10&store_num=		
GeoTracker Data:	https://geotracker.waterboards.ca.gov/profile_report.asp?cmd=MWEDFResults&global_id=T0603705104&assigned_name=MW-10		

J90 **SW** **1/2 - 1 Mile** **Higher**	**CA WELLS**	**CAEDF0000001289**

Well ID:	T0603705104-MW-4	Well Type:	MONITORING
Source:	EDF	Other Name:	MW-4
GAMA PFAS Testing:	Not Reported		
Groundwater Quality Data:	https://gamagroundwater.waterboards.ca.gov/gama/gamamap/public/GamaDataDisplay.asp?dataset=EDF&samp_date=&global_id=T0603705104&assigned_name=MW-4&store_num=		

GeoTracker Data: https://geotracker.waterboards.ca.gov/profile_report.asp?cmd=MWEDFResults&global_id=T0603705104&assigned_name=MW-4

J91
WSW
1/2 - 1 Mile
Higher

CA WELLS **CAEDF0000018692**

Well ID:	T0603705104-MW-11	Well Type:	MONITORING
Source:	EDF	Other Name:	MW-11
GAMA PFAS Testing:	Not Reported		
Groundwater Quality Data:	https://gamagroundwater.waterboards.ca.gov/gama/gamamap/public/GamaDataDisplay.asp?dataset=EDF&samp_date=&global_id=T0603705104&assigned_name=MW-11&store_num=		
GeoTracker Data:	https://geotracker.waterboards.ca.gov/profile_report.asp?cmd=MWEDFResults&global_id=T0603705104&assigned_name=MW-11		

J92
WSW
1/2 - 1 Mile
Higher

CA WELLS **CAEDF0000093891**

Well ID:	T0603705104-MW-6R	Well Type:	MONITORING
Source:	EDF	Other Name:	MW-6R
GAMA PFAS Testing:	Not Reported		
Groundwater Quality Data:	https://gamagroundwater.waterboards.ca.gov/gama/gamamap/public/GamaDataDisplay.asp?dataset=EDF&samp_date=&global_id=T0603705104&assigned_name=MW-6R&store_num=		
GeoTracker Data:	https://geotracker.waterboards.ca.gov/profile_report.asp?cmd=MWEDFResults&global_id=T0603705104&assigned_name=MW-6R		

J93
SW
1/2 - 1 Mile
Higher

CA WELLS **CAEDF0000078632**

Well ID:	T0603705104-MW-2	Well Type:	MONITORING
Source:	EDF	Other Name:	MW-2
GAMA PFAS Testing:	Not Reported		
Groundwater Quality Data:	https://gamagroundwater.waterboards.ca.gov/gama/gamamap/public/GamaDataDisplay.asp?dataset=EDF&samp_date=&global_id=T0603705104&assigned_name=MW-2&store_num=		
GeoTracker Data:	https://geotracker.waterboards.ca.gov/profile_report.asp?cmd=MWEDFResults&global_id=T0603705104&assigned_name=MW-2		

J94
SW
1/2 - 1 Mile
Higher

CA WELLS **CAEDF0000100160**

Well ID:	T0603705104-MW-1	Well Type:	MONITORING
Source:	EDF	Other Name:	MW-1
GAMA PFAS Testing:	Not Reported		
Groundwater Quality Data:	https://gamagroundwater.waterboards.ca.gov/gama/gamamap/public/GamaDataDisplay.asp?dataset=EDF&samp_date=&global_id=T0603705104&assigned_name=MW-1&store_num=		
GeoTracker Data:	https://geotracker.waterboards.ca.gov/profile_report.asp?cmd=MWEDFResults&global_id=T0603705104&assigned_name=MW-1		

Map ID Direction Distance Elevation	Database	EDR ID Number
J95 **SW** **1/2 - 1 Mile** **Higher**	**CA WELLS**	**CAEDF0000081852**

Well ID:	T0603705104-EW-2	Well Type:	MONITORING
Source:	EDF	Other Name:	EW-2
GAMA PFAS Testing:	Not Reported		
Groundwater Quality Data:	https://gamagroundwater.waterboards.ca.gov/gama/gamamap/public/GamaDataDisplay.asp?dataset=EDF&samp_date=&global_id=T0603705104&assigned_name=EW-2&store_num=		
GeoTracker Data:	https://geotracker.waterboards.ca.gov/profile_report.asp?cmd=MWEDFResults&global_id=T0603705104&assigned_name=EW-2		

J96 **SW** **1/2 - 1 Mile** **Higher**	**CA WELLS**	**CAEDF0000083352**

Well ID:	T0603705104-MW-3	Well Type:	MONITORING
Source:	EDF	Other Name:	MW-3
GAMA PFAS Testing:	Not Reported		
Groundwater Quality Data:	https://gamagroundwater.waterboards.ca.gov/gama/gamamap/public/GamaDataDisplay.asp?dataset=EDF&samp_date=&global_id=T0603705104&assigned_name=MW-3&store_num=		
GeoTracker Data:	https://geotracker.waterboards.ca.gov/profile_report.asp?cmd=MWEDFResults&global_id=T0603705104&assigned_name=MW-3		

J97 **WSW** **1/2 - 1 Mile** **Higher**	**CA WELLS**	**CAEDF0000013325**

Well ID:	T0603705104-MW-8	Well Type:	MONITORING
Source:	EDF	Other Name:	MW-8
GAMA PFAS Testing:	Not Reported		
Groundwater Quality Data:	https://gamagroundwater.waterboards.ca.gov/gama/gamamap/public/GamaDataDisplay.asp?dataset=EDF&samp_date=&global_id=T0603705104&assigned_name=MW-8&store_num=		
GeoTracker Data:	https://geotracker.waterboards.ca.gov/profile_report.asp?cmd=MWEDFResults&global_id=T0603705104&assigned_name=MW-8		

J98 **SW** **1/2 - 1 Mile** **Higher**	**CA WELLS**	**CAEDF0000052950**

Well ID:	T0603705104-EW-1	Well Type:	MONITORING
Source:	EDF	Other Name:	EW-1
GAMA PFAS Testing:	Not Reported		
Groundwater Quality Data:	https://gamagroundwater.waterboards.ca.gov/gama/gamamap/public/GamaDataDisplay.asp?dataset=EDF&samp_date=&global_id=T0603705104&assigned_name=EW-1&store_num=		
GeoTracker Data:	https://geotracker.waterboards.ca.gov/profile_report.asp?cmd=MWEDFResults&global_id=T0603705104&assigned_name=EW-1		

Map ID Direction Distance Elevation	Database	EDR ID Number
J99 **WSW** **1/2 - 1 Mile** **Higher**	**CA WELLS**	**CAEDF0000037256**

Well ID:	T0603705104-MW-7	Well Type:	MONITORING
Source:	EDF	Other Name:	MW-7
GAMA PFAS Testing:	Not Reported		
Groundwater Quality Data:	https://gamagroundwater.waterboards.ca.gov/gama/gamamap/public/GamaDataDisplay.asp?dataset=EDF&samp_date=&global_id=T0603705104&assigned_name=MW-7&store_num=		
GeoTracker Data:	https://geotracker.waterboards.ca.gov/profile_report.asp?cmd=MWEDFResults&global_id=T0603705104&assigned_name=MW-7		

J100 **SW** **1/2 - 1 Mile** **Higher**	**CA WELLS**	**CAEDF0000125289**

Well ID:	T0603705104-MW-5	Well Type:	MONITORING
Source:	EDF	Other Name:	MW-5
GAMA PFAS Testing:	Not Reported		
Groundwater Quality Data:	https://gamagroundwater.waterboards.ca.gov/gama/gamamap/public/GamaDataDisplay.asp?dataset=EDF&samp_date=&global_id=T0603705104&assigned_name=MW-5&store_num=		
GeoTracker Data:	https://geotracker.waterboards.ca.gov/profile_report.asp?cmd=MWEDFResults&global_id=T0603705104&assigned_name=MW-5		

---

101 **NE** **1/2 - 1 Mile** **Higher**	**CA WELLS**	**CADWR0000000980**

Well ID:	02S10W11P001S	Well Type:	UNK
Source:	Department of Water Resources		
Other Name:	02S10W11P001S	GAMA PFAS Testing:	Not Reported
Groundwater Quality Data:	https://gamagroundwater.waterboards.ca.gov/gama/gamamap/public/GamaDataDisplay.asp?dataset=DWR&samp_date=&global_id=&assigned_name=02S10W11P001S&store_num=		
GeoTracker Data:	Not Reported		

K102 **SE** **1/2 - 1 Mile** **Higher**	**CA WELLS**	**CAEDF0000006828**

Well ID:	T0603703153-MW-3	Well Type:	MONITORING
Source:	EDF	Other Name:	MW-3
GAMA PFAS Testing:	Not Reported		
Groundwater Quality Data:	https://gamagroundwater.waterboards.ca.gov/gama/gamamap/public/GamaDataDisplay.asp?dataset=EDF&samp_date=&global_id=T0603703153&assigned_name=MW-3&store_num=		
GeoTracker Data:	https://geotracker.waterboards.ca.gov/profile_report.asp?cmd=MWEDFResults&global_id=T0603703153&assigned_name=MW-3		

Map ID Direction Distance Elevation	Database	EDR ID Number
K103 **SE** **1/2 - 1 Mile** **Higher**	**CA WELLS**	**CAEDF0000091688**

Well ID:	T0603703153-MW-2	Well Type:	MONITORING
Source:	EDF	Other Name:	MW-2
GAMA PFAS Testing:	Not Reported		
Groundwater Quality Data:	https://gamagroundwater.waterboards.ca.gov/gama/gamamap/public/GamaDataDisplay.asp?dataset=EDF&samp_date=&global_id=T0603703153&assigned_name=MW-2&store_num=		
GeoTracker Data:	https://geotracker.waterboards.ca.gov/profile_report.asp?cmd=MWEDFResults&global_id=T0603703153&assigned_name=MW-2		

K104 **SE** **1/2 - 1 Mile** **Higher**	**CA WELLS**	**CAEDF0000130663**

Well ID:	T0603703153-MW-5	Well Type:	MONITORING
Source:	EDF	Other Name:	MW-5
GAMA PFAS Testing:	Not Reported		
Groundwater Quality Data:	https://gamagroundwater.waterboards.ca.gov/gama/gamamap/public/GamaDataDisplay.asp?dataset=EDF&samp_date=&global_id=T0603703153&assigned_name=MW-5&store_num=		
GeoTracker Data:	https://geotracker.waterboards.ca.gov/profile_report.asp?cmd=MWEDFResults&global_id=T0603703153&assigned_name=MW-5		

K105 **SE** **1/2 - 1 Mile** **Higher**	**CA WELLS**	**CAEDF0000035620**

Well ID:	T0603703153-MW-4	Well Type:	MONITORING
Source:	EDF	Other Name:	MW-4
GAMA PFAS Testing:	Not Reported		
Groundwater Quality Data:	https://gamagroundwater.waterboards.ca.gov/gama/gamamap/public/GamaDataDisplay.asp?dataset=EDF&samp_date=&global_id=T0603703153&assigned_name=MW-4&store_num=		
GeoTracker Data:	https://geotracker.waterboards.ca.gov/profile_report.asp?cmd=MWEDFResults&global_id=T0603703153&assigned_name=MW-4		

K106 **SE** **1/2 - 1 Mile** **Higher**	**CA WELLS**	**CAEDF0000054541**

Well ID:	T0603703153-MW-1	Well Type:	MONITORING
Source:	EDF	Other Name:	MW-1
GAMA PFAS Testing:	Not Reported		
Groundwater Quality Data:	https://gamagroundwater.waterboards.ca.gov/gama/gamamap/public/GamaDataDisplay.asp?dataset=EDF&samp_date=&global_id=T0603703153&assigned_name=MW-1&store_num=		
GeoTracker Data:	https://geotracker.waterboards.ca.gov/profile_report.asp?cmd=MWEDFResults&global_id=T0603703153&assigned_name=MW-1		

Map ID Direction Distance Elevation	Database	EDR ID Number
K107 **SE** **1/2 - 1 Mile** **Higher**	**CA WELLS**	**CAEDF0000130746**

Well ID:	T0603703153-BH-1	Well Type:	MONITORING
Source:	EDF	Other Name:	BH-1
GAMA PFAS Testing:	Not Reported		
Groundwater Quality Data:	https://gamagroundwater.waterboards.ca.gov/gama/gamamap/public/GamaDataDisplay.asp?dataset=EDF&samp_date=&global_id=T0603703153&assigned_name=BH-1&store_num=		
GeoTracker Data:	https://geotracker.waterboards.ca.gov/profile_report.asp?cmd=MWEDFResults&global_id=T0603703153&assigned_name=BH-1		

K108 **SE** **1/2 - 1 Mile** **Higher**	**CA WELLS**	**CAEDF0000086763**

Well ID:	T0603703153-B-8	Well Type:	MONITORING
Source:	EDF	Other Name:	B-8
GAMA PFAS Testing:	Not Reported		
Groundwater Quality Data:	https://gamagroundwater.waterboards.ca.gov/gama/gamamap/public/GamaDataDisplay.asp?dataset=EDF&samp_date=&global_id=T0603703153&assigned_name=B-8&store_num=		
GeoTracker Data:	https://geotracker.waterboards.ca.gov/profile_report.asp?cmd=MWEDFResults&global_id=T0603703153&assigned_name=B-8		

K109 **SE** **1/2 - 1 Mile** **Higher**	**CA WELLS**	**CAEDF0000129003**

Well ID:	T0603703153-B-6	Well Type:	MONITORING
Source:	EDF	Other Name:	B-6
GAMA PFAS Testing:	Not Reported		
Groundwater Quality Data:	https://gamagroundwater.waterboards.ca.gov/gama/gamamap/public/GamaDataDisplay.asp?dataset=EDF&samp_date=&global_id=T0603703153&assigned_name=B-6&store_num=		
GeoTracker Data:	https://geotracker.waterboards.ca.gov/profile_report.asp?cmd=MWEDFResults&global_id=T0603703153&assigned_name=B-6		

---

110 **NNE** **1/2 - 1 Mile** **Lower**	**CA WELLS**	**CADWR0000021931**

Well ID:	02S10W11M002S	Well Type:	UNK
Source:	Department of Water Resources		
Other Name:	02S10W11M002S	GAMA PFAS Testing:	Not Reported
Groundwater Quality Data:	https://gamagroundwater.waterboards.ca.gov/gama/gamamap/public/GamaDataDisplay.asp?dataset=DWR&samp_date=&global_id=&assigned_name=02S10W11M002S&store_num=		
GeoTracker Data:	Not Reported		

Map ID Direction Distance Elevation			Database	EDR ID Number
111 **NW** **1/2 - 1 Mile** **Lower**			**CA WELLS**	**CADWR0000011485**
Well ID:	02S10W09R001S	Well Type:	UNK	
Source:	Department of Water Resources			
Other Name:	02S10W09R001S	GAMA PFAS Testing:	Not Reported	
Groundwater Quality Data:	https://gamagroundwater.waterboards.ca.gov/gama/gamamap/public/GamaDataDisplay.asp?dataset=DWR&samp_date=&global_id=&assigned_name=02S10W09R001S&store_num=			
GeoTracker Data:	Not Reported			

1G **SSE** **1/2 - 1 Mile** **Lower**	Site ID: Groundwater Flow: Shallow Water Depth: Deep Water Depth: Average Water Depth: Date:	I-06812 NE 27.82 32.95 Not Reported 04/08/1999	**AQUIFLOW**	**69712**
2G **SSE** **1/2 - 1 Mile** **Lower**	Site ID: Groundwater Flow: Shallow Water Depth: Deep Water Depth: Average Water Depth: Date:	I-06182 NE 16.0 26.2 Not Reported 07/27/1988	**AQUIFLOW**	**69709**
3G **SE** **1/2 - 1 Mile** **Lower**	Site ID: Groundwater Flow: Shallow Water Depth: Deep Water Depth: Average Water Depth: Date:	I-06812 NE 27.82 32.95 Not Reported 04/08/1999	**AQUIFLOW**	**69711**

Map ID Direction Distance	Database	EDR ID Number

1
ENE
1/8 - 1/4 Mile

OIL_GAS **CAOG15000004524**

API #:	0403705136	Well #:	1
Well Status:	Plugged	Well Type:	Dry Hole
Well Design:	Rowland 1	Lease Name:	Rowland
Operator ID:	00416	Field Name:	Any Field
Area Name:	Any Area	Place:	Industry
GIS Source:	hud	Confidential Well:	N
Directionally Drilled:	N	Spud Date:	Not Reported

2
NE
1/8 - 1/4 Mile

OIL_GAS **CAOG15000004525**

API #:	0403706130	Well #:	1
Well Status:	Plugged	Well Type:	Dry Hole
Well Design:	Butler 1	Lease Name:	Butler
Operator ID:	C5640	Field Name:	Any Field
Area Name:	Any Area	Place:	Industry
GIS Source:	hud	Confidential Well:	N
Directionally Drilled:	N	Spud Date:	Not Reported

A3
ENE
1/4 - 1/2 Mile

OIL_GAS **CAOG15000214023**

API #:	0403714598	Well #:	1
Well Status:	Plugged	Well Type:	Oil & Gas
Well Design:	Butler 1	Lease Name:	Butler
Operator ID:	01141	Field Name:	Rowland (ABD)
Area Name:	Any Area	Place:	Industry
GIS Source:	hud	Confidential Well:	N
Directionally Drilled:	N	Spud Date:	Not Reported

A4
ENE
1/2 - 1 Mile

OIL_GAS **CAOG15000214021**

API #:	0403714594	Well #:	1
Well Status:	Plugged	Well Type:	Oil & Gas
Well Design:	Rowland 1	Lease Name:	Rowland
Operator ID:	00230	Field Name:	Rowland (ABD)
Area Name:	Any Area	Place:	Industry
GIS Source:	hud	Confidential Well:	N
Directionally Drilled:	N	Spud Date:	Not Reported

Map ID
Direction
Distance

Database | EDR ID Number

A5
ENE
1/2 - 1 Mile

OIL_GAS **CAOG15000214025**

API #:	0403714596	Well #:	2
Well Status:	Plugged	Well Type:	Oil & Gas
Well Design:	Lusty 2	Lease Name:	Lusty
Operator ID:	06204	Field Name:	Rowland (ABD)
Area Name:	Any Area	Place:	Industry
GIS Source:	hud	Confidential Well:	N
Directionally Drilled:	N	Spud Date:	Not Reported

6
East
1/2 - 1 Mile

OIL_GAS **CAOG15000214019**

API #:	0403714599	Well #:	1
Well Status:	Plugged	Well Type:	Oil & Gas
Well Design:	Rowland 1	Lease Name:	Rowland
Operator ID:	04486	Field Name:	Rowland (ABD)
Area Name:	Any Area	Place:	Industry
GIS Source:	hud	Confidential Well:	N
Directionally Drilled:	N	Spud Date:	Not Reported

7
ENE
1/2 - 1 Mile

OIL_GAS **CAOG15000214024**

API #:	0403714600	Well #:	2
Well Status:	Plugged	Well Type:	Oil & Gas
Well Design:	Rowland 2	Lease Name:	Rowland
Operator ID:	04486	Field Name:	Rowland (ABD)
Area Name:	Any Area	Place:	Industry
GIS Source:	hud	Confidential Well:	N
Directionally Drilled:	N	Spud Date:	Not Reported

8
East
1/2 - 1 Mile

OIL_GAS **CAOG15000214022**

API #:	0403714597	Well #:	1
Well Status:	Plugged	Well Type:	Oil & Gas
Well Design:	Billy Rowland 1	Lease Name:	Billy Rowland
Operator ID:	00654	Field Name:	Rowland (ABD)
Area Name:	Any Area	Place:	Industry
GIS Source:	hud	Confidential Well:	N
Directionally Drilled:	N	Spud Date:	Not Reported

Map ID
Direction
Distance

Database | EDR ID Number

9
SSE
1/2 - 1 Mile

OIL_GAS **CAOG15000004526**

API #:	0403705796	Well #:	1
Well Status:	Plugged	Well Type:	Dry Hole
Well Design:	Rowland 1	Lease Name:	Rowland
Operator ID:	08485	Field Name:	Any Field
Area Name:	Any Area	Place:	Los Angeles County
GIS Source:	hud	Confidential Well:	N
Directionally Drilled:	N	Spud Date:	Not Reported

10
East
1/2 - 1 Mile

OIL_GAS **CAOG15000214018**

API #:	0403714602	Well #:	1
Well Status:	Plugged	Well Type:	Oil & Gas
Well Design:	W. Y. Rowland 1	Lease Name:	W. Y. Rowland
Operator ID:	08396	Field Name:	Rowland (ABD)
Area Name:	Any Area	Place:	Industry
GIS Source:	hud	Confidential Well:	N
Directionally Drilled:	N	Spud Date:	Not Reported

11
ENE
1/2 - 1 Mile

OIL_GAS **CAOG15000214017**

API #:	0403714595	Well #:	1
Well Status:	Plugged	Well Type:	Oil & Gas
Well Design:	Lusti 1	Lease Name:	Lusti
Operator ID:	06204	Field Name:	Rowland (ABD)
Area Name:	Any Area	Place:	Industry
GIS Source:	hud	Confidential Well:	N
Directionally Drilled:	N	Spud Date:	Not Reported

12
North
1/2 - 1 Mile

OIL_GAS **CAOG15000013265**

API #:	0403705170	Well #:	4
Well Status:	Plugged	Well Type:	Dry Hole
Well Design:	Puente C. H. 4	Lease Name:	Puente C. H.
Operator ID:	A4525	Field Name:	Any Field
Area Name:	Any Area	Place:	Los Angeles County
GIS Source:	hud	Confidential Well:	N
Directionally Drilled:	N	Spud Date:	Not Reported

Map ID Direction Distance	Database	EDR ID Number

13
East
1/2 - 1 Mile

OIL_GAS **CAOG15000214020**

API #:	0403714601	Well #:	1
Well Status:	Plugged	Well Type:	Oil & Gas
Well Design:	Shively 1	Lease Name:	Shively
Operator ID:	06152	Field Name:	Rowland (ABD)
Area Name:	Any Area	Place:	Industry
GIS Source:	hud	Confidential Well:	N
Directionally Drilled:	N	Spud Date:	Not Reported

14
NNE
1/2 - 1 Mile

OIL_GAS **CAOG15000004527**

API #:	0403705168	Well #:	1
Well Status:	Plugged	Well Type:	Dry Hole
Well Design:	Puente C. H. 1	Lease Name:	Puente C. H.
Operator ID:	A4525	Field Name:	Any Field
Area Name:	Any Area	Place:	Los Angeles County
GIS Source:	hud	Confidential Well:	N
Directionally Drilled:	N	Spud Date:	Not Reported

15
NNW
1/2 - 1 Mile

OIL_GAS **CAOG15000013623**

API #:	0403705171	Well #:	5
Well Status:	Plugged	Well Type:	Dry Hole
Well Design:	Puente C. H. 5	Lease Name:	Puente C. H.
Operator ID:	A4525	Field Name:	Any Field
Area Name:	Any Area	Place:	Los Angeles County
GIS Source:	hud	Confidential Well:	N
Directionally Drilled:	N	Spud Date:	Not Reported

GEOCHECK® - PHYSICAL SETTING SOURCE MAP FINDINGS
RADON

AREA RADON INFORMATION

State Database: CA Radon

Radon Test Results

Zipcode	Num Tests	> 4 pCi/L
91748	20	0

Federal EPA Radon Zone for LOS ANGELES County: 2

Note: Zone 1 indoor average level > 4 pCi/L.
: Zone 2 indoor average level >= 2 pCi/L and <= 4 pCi/L.
: Zone 3 indoor average level < 2 pCi/L.

Federal Area Radon Information for LOS ANGELES COUNTY, CA

Number of sites tested: 63

Area	Average Activity	% <4 pCi/L	% 4-20 pCi/L	% >20 pCi/L
Living Area - 1st Floor	0.711 pCi/L	98%	2%	0%
Living Area - 2nd Floor	Not Reported	Not Reported	Not Reported	Not Reported
Basement	0.933 pCi/L	100%	0%	0%

PHYSICAL SETTING SOURCE RECORDS SEARCHED

TOPOGRAPHIC INFORMATION

USGS 7.5' Digital Elevation Model (DEM)
Source: United States Geologic Survey
EDR acquired the USGS 7.5' Digital Elevation Model in 2002 and updated it in 2006. The 7.5 minute DEM corresponds to the USGS 1:24,000- and 1:25,000-scale topographic quadrangle maps. The DEM provides elevation data with consistent elevation units and projection.

Current USGS 7.5 Minute Topographic Map
Source: U.S. Geological Survey

HYDROLOGIC INFORMATION

Flood Zone Data: This data was obtained from the Federal Emergency Management Agency (FEMA). It depicts 100-year and 500-year flood zones as defined by FEMA. It includes the National Flood Hazard Layer (NFHL) which incorporates Flood Insurance Rate Map (FIRM) data and Q3 data from FEMA in areas not covered by NFHL.
Source: FEMA
Telephone: 877-336-2627
Date of Government Version: 2003, 2015

NWI: National Wetlands Inventory. This data, available in select counties across the country, was obtained by EDR in 2002, 2005, 2010 and 2015 from the U.S. Fish and Wildlife Service.

State Wetlands Data: Wetland Inventory
Source: Department of Fish and Wildlife
Telephone: 916-445-0411

HYDROGEOLOGIC INFORMATION

AQUIFLOW[R] Information System
Source: EDR proprietary database of groundwater flow information
EDR has developed the AQUIFLOW Information System (AIS) to provide data on the general direction of groundwater flow at specific points. EDR has reviewed reports submitted to regulatory authorities at select sites and has extracted the date of the report, hydrogeologically determined groundwater flow direction and depth to water table information.

GEOLOGIC INFORMATION

Geologic Age and Rock Stratigraphic Unit
Source: P.G. Schruben, R.E. Arndt and W.J. Bawiec, Geology of the Conterminous U.S. at 1:2,500,000 Scale - A digital representation of the 1974 P.B. King and H.M. Beikman Map, USGS Digital Data Series DDS - 11 (1994).

STATSGO: State Soil Geographic Database
Source: Department of Agriculture, Natural Resources Conservation Service (NRCS)
The U.S. Department of Agriculture's (USDA) Natural Resources Conservation Service (NRCS) leads the national Conservation Soil Survey (NCSS) and is responsible for collecting, storing, maintaining and distributing soil survey information for privately owned lands in the United States. A soil map in a soil survey is a representation of soil patterns in a landscape. Soil maps for STATSGO are compiled by generalizing more detailed (SSURGO) soil survey maps.

SSURGO: Soil Survey Geographic Database
Source: Department of Agriculture, Natural Resources Conservation Service (NRCS)
Telephone: 800-672-5559
SSURGO is the most detailed level of mapping done by the Natural Resources Conservation Service, mapping scales generally range from 1:12,000 to 1:63,360. Field mapping methods using national standards are used to construct the soil maps in the Soil Survey Geographic (SSURGO) database. SSURGO digitizing duplicates the original soil survey maps. This level of mapping is designed for use by landowners, townships and county natural resource planning and management.

PHYSICAL SETTING SOURCE RECORDS SEARCHED

LOCAL / REGIONAL WATER AGENCY RECORDS

FEDERAL WATER WELLS

PWS: Public Water Systems
Source: EPA/Office of Drinking Water
Telephone: 202-564-3750
Public Water System data from the Federal Reporting Data System. A PWS is any water system which provides water to at least 25 people for at least 60 days annually. PWSs provide water from wells, rivers and other sources.

PWS ENF: Public Water Systems Violation and Enforcement Data
Source: EPA/Office of Drinking Water
Telephone: 202-564-3750
Violation and Enforcement data for Public Water Systems from the Safe Drinking Water Information System (SDWIS) after August 1995. Prior to August 1995, the data came from the Federal Reporting Data System (FRDS).

USGS Water Wells: USGS National Water Inventory System (NWIS)
This database contains descriptive information on sites where the USGS collects or has collected data on surface water and/or groundwater. The groundwater data includes information on wells, springs, and other sources of groundwater.

OTHER STATE DATABASE INFORMATION

Groundwater Ambient Monitoring & Assessment Program
State Water Resources Control Board
Telephone: 916-341-5577
The GAMA Program is Californias comprehensive groundwater quality monitoring program. GAMA collects data by testing the untreated, raw water in different types of wells for naturally-occurring and man-made chemicals. The GAMA data includes Domestic, Monitoring and Municipal well types from the following sources, Department of Water Resources, Department of Heath Services, EDF, Agricultural Lands, Lawrence Livermore National Laboratory, Department of Pesticide Regulation, United States Geological Survey, Groundwater Ambient Monitoring and Assessment Program and Local Groundwater Projects.

Water Well Database
Source: Department of Water Resources
Telephone: 916-651-9648

California Drinking Water Quality Database
Source: Department of Public Health
Telephone: 916-324-2319
The database includes all drinking water compliance and special studies monitoring for the state of California since 1984. It consists of over 3,200,000 individual analyses along with well and water system information.

California Oil and Gas Well Locations
Source: Dept of Conservation, Geologic Energy Management Division
Telephone: 916-323-1779
Oil and Gas well locations in the state.

California Earthquake Fault Lines
Source: California Division of Mines and Geology
The fault lines displayed on EDR's Topographic map are digitized quaternary fault lines prepared in 1975 by the United State Geological Survey. Additional information (also from 1975) regarding activity at specific fault lines comes from California's Preliminary Fault Activity Map prepared by the California Division of Mines and Geology.

RADON

State Database: CA Radon
Source: Department of Public Health
Telephone: 916-210-8558
Radon Database for California

PHYSICAL SETTING SOURCE RECORDS SEARCHED

Area Radon Information
Source: USGS
Telephone: 703-356-4020
The National Radon Database has been developed by the U.S. Environmental Protection Agency (USEPA) and is a compilation of the EPA/State Residential Radon Survey and the National Residential Radon Survey. The study covers the years 1986 - 1992. Where necessary data has been supplemented by information collected at private sources such as universities and research institutions.

EPA Radon Zones
Source: EPA
Telephone: 703-356-4020
Sections 307 & 309 of IRAA directed EPA to list and identify areas of U.S. with the potential for elevated indoor radon levels.

OTHER

Airport Landing Facilities: Private and public use landing facilities
Source: Federal Aviation Administration, 800-457-6656

Epicenters: World earthquake epicenters, Richter 5 or greater
Source: Department of Commerce, National Oceanic and Atmospheric Administration

California Earthquake Fault Lines: The fault lines displayed on EDR's Topographic map are digitized quaternary fault lines, prepared in 1975 by the United State Geological Survey. Additional information (also from 1975) regarding activity at specific fault lines comes from California's Preliminary Fault Activity Map prepared by the California Division of Mines and Geology.

STREET AND ADDRESS INFORMATION

© 2015 TomTom North America, Inc. All rights reserved. This material is proprietary and the subject of copyright protection and other intellectual property rights owned by or licensed to Tele Atlas North America, Inc. The use of this material is subject to the terms of a license agreement. You will be held liable for any unauthorized copying or disclosure of this material.

17969 Railroad St
17969 Railroad St
Rowland Heights, CA 91748

Inquiry Number: 7320382.5
May 01, 2023

The EDR-City Directory Image Report

Environmental Data Resources Inc

6 Armstrong Road
Shelton, CT 06484
800.352.0050
www.edrnet.com

TABLE OF CONTENTS

SECTION

Executive Summary

Findings

City Directory Images

Thank you for your business.
Please contact EDR at 1-800-352-0050
with any questions or comments.

Disclaimer - Copyright and Trademark Notice

This Report contains certain information obtained from a variety of public and other sources reasonably available to Environmental Data Resources, LLC. It cannot be concluded from this Report that coverage information for the target and surrounding properties does not exist from other sources. This Report is provided on an "AS IS", "AS AVAILABLE" basis. **NO WARRANTY EXPRESS OR IMPLIED IS MADE WHATSOEVER IN CONNECTION WITH THIS REPORT. ENVIRONMENTAL DATA RESOURCES, LLC AND ITS SUBSIDIARIES, AFFILIATES AND THIRD PARTY SUPPLIERS DISCLAIM ALL WARRANTIES, OF ANY KIND OR NATURE, EXPRESS OR IMPLIED, ARISING OUT OF OR RELATED TO THIS REPORT OR ANY OF THE DATA AND INFORMATION PROVIDED IN THIS REPORT, INCLUDING WITHOUT LIMITATION, ANY WARRANTIES REGARDING ACCURACY, QUALITY, CORRECTNESS, COMPLETENESS, COMPREHENSIVENESS, SUITABILITY, MERCHANTABILITY, FITNESS FOR A PARTICULAR PURPOSE, TITLE, NON-INFRINGEMENT, MISAPPROPRIATION, OR OTHERWISE. ALL RISK IS ASSUMED BY THE USER. IN NO EVENT SHALL ENVIRONMENTAL DATA RESOURCES, LLC OR ITS SUBSIDIARIES, AFFILIATES OR THIRD PARTY SUPPLIERS BE LIABLE TO ANYONE FOR ANY DIRECT, INCIDENTAL, INDIRECT, SPECIAL, CONSEQUENTIAL OR OTHER DAMAGES OF ANY TYPE OR KIND (INCLUDING BUT NOT LIMITED TO LOSS OF PROFITS, LOSS OF USE, OR LOSS OF DATA), ARISING OUT OF OR IN ANY WAY CONNECTED WITH THIS REPORT OR ANY OF THE DATA AND INFORMATION PROVIDED IN THIS REPORT.** Any analyses, estimates, ratings, environmental risk levels, or risk codes provided in this Report are provided for illustrative purposes only, and are not intended to provide, nor should they be interpreted as providing any facts regarding, or prediction or forecast of, any environmental risk for any property. Only an assessment performed by a qualified environmental professional can provide findings, opinions or conclusions regarding the environmental risk or conditions in, on or at any property.

Copyright 2023 by Environmental Data Resources, LLC. All rights reserved. Reproduction in any media or format, in whole or in part, of any report or map of Environmental Data Resources, LLC, or its affiliates, is prohibited without prior written permission.

EDR and its logos (including Sanborn and Sanborn Map) are trademarks of Environmental Data Resources, LLC or its affiliates. All other trademarks used herein are the property of their respective owners.

EXECUTIVE SUMMARY

DESCRIPTION

Environmental Data Resources, Inc.'s (EDR) City Directory Report is a screening tool designed to assist environmental professionals in evaluating potential liability on a target property resulting from past activities. EDR's City Directory Report includes a search of available business directory data at approximately five year intervals.

RECORD SOURCES

The EDR City Directory Report accesses a variety of business directory sources, including Haines, InfoUSA, Polk, Cole, Bresser, and Stewart. Listings marked as EDR Digital Archive access Cole and InfoUSA records. The various directory sources enhance and complement each other to provide a more thorough and accurate report.

EDR is licensed to reproduce certain City Directory works by the copyright holders of those works. The purchaser of this EDR City Directory Report may include it in report(s) delivered to a customer.

RESEARCH SUMMARY

The following research sources were consulted in the preparation of this report. A check mark indicates where information was identified in the source and provided in this report.

Year	*Target Street*	*Cross Street*	*Source*
2020	☑	☐	EDR Digital Archive
2017	☐	☐	Cole Information
2014	☑	☐	Cole Information
2010	☑	☐	Cole Information
2005	☑	☐	Cole Information
2000	☐	☐	Cole Information
1995	☑	☐	Cole Information
1992	☑	☐	Cole Information
1987	☑	☐	Haines Criss-Cross Directory
1982	☑	☐	Haines Criss-Cross Directory
1976	☑	☐	Haines Criss-Cross Directory
1970	☑	☐	Arcadia Directory Co
1964	☑	☐	Pacific City Directory
1961	☑	☐	Pacific City Directory

FINDINGS

TARGET PROPERTY STREET

17969 Railroad St
Rowland Heights, CA 91748

Year	CD Image	Source	
E RAILROAD ST			
1992	pg A13	Cole Information	
RAILROAD ST			
2020	pg A2	EDR Digital Archive	
2017	-	Cole Information	Target and Adjoining not listed in Source
2014	pg A6	Cole Information	
2010	pg A8	Cole Information	
2005	pg A10	Cole Information	
2000	-	Cole Information	Target and Adjoining not listed in Source
1995	pg A12	Cole Information	
1987	pg A15	Haines Criss-Cross Directory	
1987	pg A16	Haines Criss-Cross Directory	
1982	pg A17	Haines Criss-Cross Directory	
1976	pg A18	Haines Criss-Cross Directory	
1970	pg A19	Arcadia Directory Co	
1964	pg A20	Pacific City Directory	
1961	pg A21	Pacific City Directory	

FINDINGS

CROSS STREETS

No Cross Streets Identified

City Directory Images

Target Street	Cross Street	Source
✓	-	EDR Digital Archive

RAILROAD ST 2020

17231	CROWN FOREVER INC
	FRANK STILLMAN
	SOILS & GEOLOGY INC
17232	DEVELL USA INC
	FICCARE HAIR ACCES CLIPS
	SEKAI INDUSTRIES CORP
	VISIONMAX INC
17295	U T N V HOLDINGS INC
	UTILITY TRAILER MFG CO
17300	BELLA INTERIOR DESIGN LLC
	BYPARFAIT
	FORTUNE TRAVEL PLUS
	HAOBO USA TRADING INC
	S B STAR FLORIDA LLC
	SUMMER LAKE
	SUNFIELD PRODUCTS CORP
	SUPER BEDDINGS
	TTOTI
	VINCENT HSU CORP
	ZIPPER DEPOT INC
17355	A H C INTL GROUP
	CHINA-U TECHNOLOGY GROUP INC
	ESSIE INC
	KASTER USA INC
	KOKGANG INC
	WENTONG IMPORT INC
	YUAN SHENG TRADING INC
17358	CHING TSENG
	GARY TAM
	GBT INC
	GIGABYTE TECHNOLOGY
	GIGABYTE TRADING INC
17380	D C RAILROAD LLC
	HARRY DAVIS & CO
	KERRI SPECK
	ROD'S FOOD PRODUCTS INC
	SPIRE PROPERTIES LLC
	SUCH IS MOTHERHOOD LLC
17425	FULLERTON CABINET INC
	FULLERTON STONE INC
	GOLD STATE HONGYE CORP
	K B DEPOT INC
	MEG BEAUTY CARE GROUP
	YONG'S TRUCKING INC
17440	KAM KUO TRADING CORP
17445	DAVID PEREZ
	GRAND CENTRAL RECYCLING
	LARRACHE LAND CO
	MANUEL PEREZ
	VALLEY VISTA SVC

Target Street	Cross Street	Source
✓	-	EDR Digital Archive

RAILROAD ST 2020 (Cont'd)

17445	ZEREP MANAGEMENT CORP
17448	PASON GROUP
	RESTRICTED FOOTWEAR INC
	RESTRICTED SHOES
	SPOT FOOTWEAR
17521	ALASKAN JACK'S SEAFOOD CORP
	MAXFIELD SEAFOOD
	WORLD DATA MEDIA INC
17531	ANDORRA LIFE LLC
	BEAUTIFUL GIANT INC
	CHAIN SYSTEMS INC
	DEDICATED FREIGHT INC
	DNE FLORAL BOXES
	FIT-CHOICE INC
	FRONTIER
	GIGAFAST
	GREEN METAL RECYCLE INC
	LABOR SING SAFETY PRODUCTS LLC
	MFL TEXTILE INC
	NORCO TECHNOLOGIES INC
	PRO TUNING LAB
	REALFENG INC
	SVAKOM INVESTMENT USA INC
	WAYAL HEALTH SCIENCES USA
17579	EVER WIN ASSET MANAGEMENT CORP
	EVER WIN INTL CORP
	SAN JOSE HILLS LLC
17583	CONSUMMING ELECTRONIC PRODUCT
	FREESAY
	MINGXUAN HITAO INC
17585	BESTON SHOES
17625	ZENITH SPECIALTY BAG CO INC
17651	E C M S INVESTMENT CONSULTING
	ECMS EXPRESS INC SHOP4E INC
	HAO RI USA
	LANE MAJOR TRADING CO
17657	FOURWAY TRADING INC
	TRANS COAST INC
17711	FERGUSON
17721	GOLDEN WEST FOOTWEAR
	HARRIS PRODUCTS GROUP
17747	FLASHFORGE USA INC
	GOLDMAX INDUSTRIES
17851	RC DAIRY PRODUCTS INC
	UNIQUE PROFESSIONAL WATER
17901	DENNISON INC
	PRODIGY SMARTLOCK INC
	RETROLOCK
	TOWNSTEEL INC
17915	EVANS INDUSTRIES

Target Street	Cross Street	Source
✓	-	EDR Digital Archive

RAILROAD ST 2020 (Cont'd)

17969	ALBERT MATIAS
	REULAND ELECTRIC
18001	CHRISTOPHER SEIF
	MAGDY SEIF
	MARIO GOMEZ
	SAFE PLATING INC
18111	HYDRO EXTRUDER LLC
	HYDRO EXTRUSION
18217	ELEGANCE ENTERPRISE CORP
18219	FORD & STRAW
	SILVA HARDWARE LLC
18223	LEDTECH ELECTRONIC CORP
18227	CHEMPOLY USA INC
	DIMI LIGHT INC
	KURO X SHIRO LOGISTICS INC
18231	EVERGREEN INTERNATIONAL TRDNG
	M M A HOLDINGS
	REDMAN CORP
18311	RDD FREIGHT INTL LA INC
18421	ACROMIL CORP
	BTL MACHINE
	NIZKON ENTERPRISES LLC
18455	OPTIONS STATE PRE SCHOOL
	OPTIONS-A CHILD CARE-HUMAN SVC
18457	A R V O SPORTS
18459	LOUIS PACKAGING INC
18461	FOOD FOR ALL INC
18467	APEX COMPUTER TECH
	APEX FURNITURE LLC
	ORIENT CRAFT LTD
18521	ANNA'S SHOES
	D & D FASHION INC
	SAMICK MUSIC CORP
18525	C C A AMERICA LLC
	ONE WORLD APPAREL LLC
18581	C P INVESTMENT PROPERTIES LLC
	CROWN PRINCE INC
18639	HIKVISION USA
18751	RSTYPE PRODUCT
18825	BAY INSULATION SUPPLY
	CWCI INSULATION OF L A INC
18889	OSCART TECHNOLOGY LLC
	TWIN TIGERS FOOTWARE INC
18901	POPKOFFS
	SIBUSAN.COM
18955	WESTWOOD FOOTWEAR CORP
	ZEN ERGY INC
18999	DURASAFE INC
	J N J ENTERPRISE
	LIFE GUARD

Target Street	Cross Street	Source
✓	-	EDR Digital Archive

RAILROAD ST 2020 (Cont'd)

18999 LIFE GUARD MEDICAL
PAI HUNG
S P S & K HOLDINGS

Target Street	Cross Street	Source
✓	-	Cole Information

RAILROAD ST 2014

17200	HONDAYA
17231	SOILS & GEOLOGY INC
17232	DEVELL USA INC
	SEKAI INDUSTRIES CORP
	VISIONMAX INC
17295	UTILITY TRAILER MFG CO
17300	COMBINED BENEFITS INC
	IDEEL TRADES INC
	S & S SUPPLIES CORP
	SUMMER LAKE
	U S P C FOOTWEAR INC
17358	G B T INC
	GIGABYTE TECHNOLOGY
17380	PEN & QUILL FOOD PRODUCTS CO
	REDDI WIP MFG CO INC
	RODS FOOD PRODUCTS INC
17425	ARMC PROPERTIES LLC
17440	SPRINGLAND INTERNATIONAL INC
17445	CITY OF INDUSTRY DISPOSAL CO INC
	GRAND CENTRAL RECYCLING & TRANSFER
	MUNICIPAL MAINTENANCE INC
	VALLEY VISTA SERVICES
	VALLEY VISTA SERVICES INC
	VALLEY VISTA SERVICES INC WASTE &
17448	PASON GROUP
	RESTRICTED FOOTWEAR
	RESTRICTED FOOTWEAR INC
	SPOT FOOTWEAR INC
17521	RICHMOORE HOLDING INC FAX NUMBER
	WORLD DATA MEDIA INC
17531	AMIDA FOOD CORP
	GIGAFAST
	HERMOSA INTERNATIONAL CORP
	KALON INTERNATIONAL
	LJ SALES
	NORCO TECHNOLOGIES INC
	SECRET
	TONG TRADING INC
	VEGE ONE
	YOURRUNWAYCOM
17579	EVER WIN INTERNATIONAL CORP
17589	PENAS THE GIANT DISCOUNT
17625	ZENITH SPECIALTY BAG CO INC
17721	SEAL SEAT CO INC
17747	GOLDMAX INDUSTRIES INC
17851	DEJONG DAIRIES
	SANTEE DAIRIES
17915	DARNELL CORP
	DARNELL ROSE
	MAXXON CO

Target Street	Cross Street	Source
✓	-	Cole Information

RAILROAD ST 2014 (Cont'd)

17915	ROSE DARNELL
	TOWNSTEEL INCORP
17969	R E A P
	REULAND ELECTRIC ALUMINUM PRODUCTS
	REULAND ELECTRIC CO
	REULAND ELECTRIC COMPANY
18001	SAFE PLATING INC
18217	RIPLAY INC
18219	ELEGANCE ENTERPRISE CORPORATION
18221	BESTEC ELECTRONICS USA
	KINGWIN INC
18223	IMPRESS CORPORATION
	LEDTECH
	LEDTECH ELECTRONIC CORP
18227	VITAJOY USA INC
18231	MMA HOLDINGS
18233	EXCELL RESTORATION
18311	ARTHUR COX & SONS
	FULLERTON STONE INC
	RDD FREIGHT INTERNATIONAL INC
18355	WESTWOOD FOOTWEAR CORP
18383	ECOLAB
18421	ACROMIL CORP
18445	MAK, HELEN
18455	OPTIONS STATE PRESCHOOL
18459	LOUIS PACKAGING INC
18461	FOOD FOR ALL INC
18463	APSIS IMPORT INC
18467	APEX COMPUTER TECHNOLOGIES
18525	EAST LION CORP
18581	CROWN PRINCE INC
18751	FREMARC DESIGNS
	MAJESTIC MANAGEMENT CO
	RSTYPE PRODUCT
18825	AMB SGP CIF
	CWCI SUPPLY
18901	TWIN TIGER FOOTWEAR INC
18955	AMBSGPCIF
18999	LIFE GUARD
	LIFE GUARD MEDICAL

Target Street	Cross Street	Source
✓	-	Cole Information

RAILROAD ST 2010

17231	ENVIRONMENT CONTROLPUENTE HLS
	MARILYN MODA INC
	MCL CARPET
	SANDERS MAINTENANCE SVC INC
	SOILS & GEOLOGY GROUP
17232	DEVELL USA INC
	SEKAI INDUSTRIES CORP
	VISIONMAX INC
17300	ADVANCED WIRE GROUP CORP
	COMBINED BENEFITS INC
	S & S SUPPLIES CORP
	TWIN TIGERS FOOTWARE INC
17358	GBT INC
17380	BAY VALLEY FOODS
	RODS FOOD PRODUCTS INC
17425	SIMONELLI FOOTWEAR
17445	CITY OF INDUSTRY DISPOSAL CO
	CITY OF INDUSTRY WASTE SVC
	GRAND CENTRAL RECYCLING
	MUNICIPAL MAINTENANCE INC
	VALLEY VISTA SVC INC
17448	SPOT FOOTWEAR
17521	JAMICON CORP USA
	MAXFIELD SEAFOOD
	WORLD DATA MEDIA INC
	X J GROUP USA
17531	AMIDA FOOD CORP
	AMPTRON INTERNATIONAL INC
	C MERIT USA INC
	CASTLE TECHNOLOGY INC
	E Z LOGISTICS INC
	GUO HUI WOOD INDUSTRY CO
	IEM CONSUMABLES INC
	NEW MILLENIUM AUTO GROUP INC
	NORCO TECHNOLOGIES INC
	VEGE ONE
17579	EVER WIN INTL CORP
17583	RJI TECHNOLOGIES INC
	VUPOINT SOLUTIONS
17589	PENAS THE GIANT DISCOUNT
17721	FERGUSON ENTERPRISES INC
	HARRIS PRODUCTS GROUP
	SEAL SEAT CO
17747	BE GREEN PACKAGING
17851	CONSOLIDATED CONTAINER CO
	DEJONG DAIRIES
	HEARTLAND FARMS
	KNUDSEN FEDERAL CREDIT UNION
	SANTEE DAIRIES INC
17915	DARNELLROSE INC

Target Street	Cross Street	Source
✓	-	Cole Information

RAILROAD ST 2010 (Cont'd)

17969	REULAND ELECTRIC CO
18001	SAFE PLATING INC
18111	SAPA EXTRUSIONS INC
18217	RIPLAY LLC
18219	ELEGANCE ENTERPRISE CORP
18221	KINGWIN INC
	MOTEVO MOBILE MEDIA INC
18223	GAOLIN INTERNATIONAL CO LTD
	IMPRESS CORP
18227	SHOE REPUBLIC LA INC
18231	BESTEC ELECTRONICS USA
18233	EXCELL RESTORATION
18311	ARTHUR COX & SONS
18421	ACROMIL CORP
18455	OPTIONSSTATE PRESCHOOL
18459	BILLOW HOME FURNISHING
18461	FOOD FOR ALL INC
18463	APSIS IMPORT INC
18467	APEX COMPUTER TECHNOLOGY
18525	DEVANI INC
	EAST LION CORP
18731	ULTIMATE PAPER BOX
18751	FREMARC DESIGNS
18955	BERRY PLASTICS

Target Street	Cross Street	Source
✓	-	Cole Information

RAILROAD ST 2005

17231	ENVIRONMENTAL CONTROL BUILDING MAINT
	MCL CARPET INC
	MULTI PAL INTL
	SANDERS MAINTENANCE SERVICES INC
	SOILS & GEOLOGY INC
17232	BRICKMAN INC
	DEVELL USA INC
	SEKAI INDUSTRIES CORP
	THE FICCARE WEB
17295	UTILITY TRAILER MFG CO
17300	S & S SUPPLIES CORP
	TWIN TIGERS FOOTWARE INC
17355	BUN INTERNATIONAL CORP
	BUN INTL CORP CA
	SOMITEX PRINTS OF CALIFORNIA
17358	G B T INC
	SYS TECHNOLOGY INC
	SYSTEM TECHNOLOGY INC
17385	AXPER TECHNOLOGY INC
17425	NGAN HA CO LTD
	SUPER CORP
17438	SPICE WORLD INTERNATIONAL GROUP
17440	SD PRODUCTS INC
17445	VALLEY VISTA SERVICES
17448	SUMMER RIO CORP
17521	CASA BLANCA TRADING INC
	COUNTRY WOOD FLOORING
	PALETERIA, LAMICHOACANA M
17531	AJ INTL IMPORT & EXPORT
	ASEV DISPLAY LABS
	AT BILLIARDS POOL TABLE FACTORY
	DLT INTERNATIONAL INC
	EVA SYSTEMS INC
	GIGAFAST INC
	GRABIT
	GUI HUI WOOD INDUSTRY CO LTD USA
	GUO HUI WOOD IND
	JAS ELECTRONIC INC
	LOLLCUP TEA ZONE INC
	LOLLICUP USA INC
	TURBOCOMM
	TURBOCOMM TECH INC
	VEGE ONE
	XU, Y
	YC CABLE
17625	ZENITH SPECIALTY BAG CO INC
17651	GABRIELE PASTA CO
17721	FERGUSON ENTERPRISES INC
17747	GOLDMAX INDUSTRIES INC
17851	APV CREPACO INC

Target Street	Cross Street	Source
✓	-	Cole Information

RAILROAD ST 2005 (Cont'd)

17851	HEARTLAND FARMS
	KNUDSEN FEDERAL CREDIT UNION
17915	DARNELL ROSE DIVISION
18000	SAFE PLATING INC
18217	ATT SHOES USA INC
18219	ELEGANCE ENTERPRISE CORP
18223	MODA TEK INC
18227	VISION AUTODYNAMICS
18229	LEGENDS TOYS & HOBBIES
18233	CONCORD INDUSTRIAL PRODUCTS
	CONCORD MEDIA ENTERTAINMENT
18311	CHAPARRAL DOORS
18421	NIZKON ENTERPRISES LLC
18459	GIGACASE CORP
	YEONG YANG TECHNOLOGY LTD
18461	FOOD FOR ALL INC
18463	ABCO PRODUCTS
18467	APEX COMPUTER TECHNOLOGY
18651	DOONAN, PATRICK R
18731	ULTIMATE PAPER BOX CO
18751	FREMARC INDUSTRIES INC
18901	TYCO INTERNATIONAL US INC

Target Street	Cross Street	Source
✓	-	Cole Information

RAILROAD ST 1995

17200	EDOKKO PASADENA
17231	EDMUND C FOERSTEL
	FOERSTEL, EDMUND C
	J C BRIGHT CORP
	MAIN COMPUTER SYSTEMS
	TECH PLUS COMPUTERS INC
	TRIAD GEOTECHNICAL CONSULTANTS
17355	SOMITEX OF CALIFORNIA INC
17380	RODS FOOD PRODUCTS
17425	SCHNEIDER, KIM C
17440	FURNITURE DESIGN & MFG INC
	OCCUPANT UNKNOWNN
17448	L B ENTERPRISES INC
17521	DYNA MICRO INC
	LIZAN IMPORTS
	NAZIL INC
17531	JABERT USA INC
	KALPETRE & TRADING CO
	KSL IMPORTS INC
	MASLAND CARPETS INC
	MICRO TECHNOLOGY CONCEPTS
	MORSE TECHNOLOGY INC
	PRIME AMERICA FREIGHT SYSTEMS
17579	UNITED THREAD
17651	GABRIELE MACARONI CO
17721	FAMILIAN COMMERCIAL
18000	SAFE PLATING CO
18001	MAGGY SEIF
18311	ARTHUR COX & SONS INC
18383	AZUSA HERALD
	CAMCO INC
	HIGHLANDER NEWSPAPERS
18421	ACROMIL CORP
18451	EDWARDS CO
18465	AGENCIAL COMMERCIAL SOI WING
18467	GOLD ARROW FIREWOOD
18521	SAMICK MUSIC CORP
18625	BACE INDUSTRIES INC
	EL DORADO PAINTING INC
	WESTERN BLOWER CORP
18731	PLATO PRODUCTS
18751	AUTOMOTIVE INTERNATIONAL AIR
18800	ROWLAND, JOHN JR
18825	C & F FOODS
18901	ARMIN PLASTICS CORP
18955	LYON METAL PRODUCTS INC

Target Street	Cross Street	Source
✓	-	Cole Information

E RAILROAD ST 1992

17200	EDOKKO PASADENA 2
17231	FOERSTEL, EDMUND C
	J C BRIGHT CORP
	KIMPSION INTL CORP
	MAIN COMPUTER SYS
	MULTI PAL INTERNATL
	R D CONWEST INC
	TECH PLUS COMPUTERS
	TRIAD CONSLTNTS INC
17295	UTILITY TRAILER MFG
17355	SOMITEX OF CA INC
17380	REDDI WIP MFG CO
17425	CAL MOLD INC
	PIERCO
17445	RELIANCE TRADING AM
17448	L B ENTERPRISES INC
17521	ACME MERCHANDISING
	ALUETT WHEELS INC
	DYNA MICRO INC
	NAZIL INC
17531	FORTUNE SILKS
	FURNISHINGS PLUS
	GAUTIER USA
	H Y C CORP
	K S L IMPORTS INC
	KALPETRE&TRADING CO
	MASLAND CARPET INC
	MICRO TECH CONCEPTS
	MORSE TECHNOLOGY
17579	UNITD THREAD
17589	PAN PAC TEXTILE GRP
17625	ZENITH SPECLTY BAG
17651	GABRIELE MACARONI
17721	BRADCO ALUM SYS INC
17915	BIRCHER CONSTR LTD
	DARNELL CORP
17969	R E A P
18000	SAFE PLATING INC
18111	COLUMBIA PAC ALUMNM
18311	COX ARTHUR&SONS
18383	CAMCO
	HIGHLANDER NWSPPRS
18421	ACROMIL CORP
	AXTON ENGINEERING
18451	EDWARDS CO
18457	HONEY HILL FARMS
	M&J DISTRIBUTING
18459	CRITICAL SERVICES
18465	JO JOZ ENTERPRISES
18467	GOLD ARROW FIREWOOD

Target Street	Cross Street	Source
✓	-	Cole Information

E RAILROAD ST 1992 (Cont'd)

18521	SAMICK MUSIC CORP
18563	JOHNSON, GREG
18625	AQUARIUS MIRRORWRKS
	WESTRN BLOWER CORP
18800	ROWLAND J A JR
	ROWLAND, JOHN JR
18825	C&F FOODS
18901	ARMIN PLASTICS CORP
18955	LYON METAL PROD INC
	REMLINE FCTY TL BOX

Target Street	Cross Street	Source
✓	-	Haines Criss-Cross Directory

RAILROAD ST 1987

RAILROAD E 91748
ROWLAND HTS

CITY OF INDUSTRY
AREA

17200	★LORRAINE RESTAURANT	912-1588	6
17231	FOERSTEL Edmund C	964-0014	
	★TRIAD FNDTN ENGNRNG	964-2313	
17232	★MODULAIRE INDUSTRS	595-7444	3
	★MODULAIRE INDUSTRS	965-2525	
17295	★UTILITY TRAILER MFG	965-1541	2
	★UTILITY TRAILER MFG	985-8473	0
17300	★WEBB MASTERS	985-4844	+7
17355	★SOMITEX OF CA INC	965-8411	1
17380	★I M O FOOD PRODUCTS	912-1871	0

Target Street	Cross Street	Source
✓	-	Haines Criss-Cross Directory

RAILROAD ST 1987

..RAILROAD E 91748 CONT..

	★PEN&QUILL FOOD PROD	912-1671	4
	★REDDI WIP MFG CO	912-1671	
	★RODS FOOD PRODUCTS	912-1671	
17425	★CAL MOLD INC	964-2335	2
	★PIERCO	965-8992	4
17438	XXXX	00	
17445	★RELIANCE TRADING AM	965-1575	
17579	XXXX	00	
17625	★ZENITH SPECLTY BAG	912-2481	9
17651	★GABRIELE MACARONI	964-2324	8
17721	★FAMILIAN SIERRA CFT	964-2395	2
	★PAC FIRE SAFETY CO	964-8569	6
17747	XXXX	00	
17969	★R E A P	964-6411	
	★REULAND ELEC ALMNM	964-6411	
	★REULAND ELECTRIC CO	912-1665	+7
18000	★SAFE PLATING INC	810-1872	5
18111	★INDAL ALUMINUM CORP	964-3411	4
18233	XXXX	00	
18245	XXXX	00	
18249	★ASTRO SPAR INC	965-1511	
18311	★COX ARTHUR&SONS	965-1565	
18383	★CAMCO	965-4520	+7
	★ECONOMICS LAB SLS	965-0751	
	★ECONOMICS LABORATRY	965-3318	
18421	★ACROMIL CORP	964-2522	1
18451	XXXX	00	
18455	★ROBERT WOOD&ASSOCTS	912-3611	9
	★WESTERN HSPTLY INTL	912-3616	4
	★WESTRN HSPTLTY INTL	912-3616	
	★WOOD ROBT&ASSOCS	912-3611	0
18457	XXXX	00	
18459	★RUIZ MEXICAN FOOD	912-2471	0
18461	★SUN WOOD FRNTR INC	964-6810	+7
18483	★BLUE RDG MTN CNTRCT	965-2072	+7
18465	★JO JOZ ENTERPRISES	964-5081	5
18467	★BOWMAN TRUCKING	912-6052	+7
18521	★RAMCO INDUSTRIES	965-0951	+7
	★RAMSER DEVELOPMENT	912-1124	+7
18525	XXXX	00	
18563	XXXX	00	
18825	★BACE INDUSTRIES INC	964-6425	
	★EL DORADO PAINTING	964-8425	1
	★INDSTRL OVEN&EQUIP	964-6425	1
	★WESTERN BLOWER CORP	964-6425	4
18651	XXXX	00	
18751	★TRIDENT CONSLTD IND	964-1201	8
18800	★ROWLAND J A JR	964-2181	
18825	XXXX	00	
18900	XXXX	00	
18901	★ARMIN PLASTICS CORP	965-0818	+7
18955	★LYON METAL PRDS INC	263-7501	+7
	★LYON METAL PRODUCTS	965-0680	
18975	★FRANCHISE SERVICES	964-3488	
	★PIZZA HUT DIST OFC	964-3246	+7

★ 52 BUS 13 RES 11 NEW

Target Street	Cross Street	Source
✓	-	Haines Criss-Cross Directory

RAILROAD ST 1982

RAILROAD E 91748
ROWLAND HTS

CITY OF INDUSTRY
AREA

17200	SAMBOS RESTAURANT	964-5453	3
17231	FOERSTEL EDMUND C	964-0014	3
	TRIAD FNDTN ENGNRNG	964-2313	5
17232	MODULAIRE LEASING	965-2525	4
17295	BENOX INC	965-5526	+2
	CONTROLLED DLVRY SV	965-D939	0
	UTILITY TRAILER MFG	965-8473	0
	UTILITY TRAILER MFG	965-1541	+2
17300	KARLS SHOE STORE	964-6466	
17335	XXXX	00	
17355	SOMITEX OF CALIF	965-8411	1
17380	I M O FOOD PRODUCTS	912-1671	0
	PENAOUILL FOOD PROD	912-1671	9
	REIDL WIP MFG CO	912-1671	+2
	RODS FOOD PRODUCTS	912-1671	8
17425	CAL MOLD INC	964-2335	+2
17438	FLORAL WARE	964-6291	+2
17445	RELIANCE TRADE CORP	965-1575	
17579	DIDIER AIME L	964-0190	8
	DIDIER JOS E	965-0317	7
17625	ZENITH SPCLTY BAG	912-2481	9
17651	GABRIELE MACARONI	964-2324	8
17711	XXXX	00	
17721	FAMILIAN SIERRA CFT	964-2395	+2
17747	LANGDALE MACH&WLDN	965-2121	1
17836	XXXX	00	
17969	R E A P	964-6411	7
	REULAND ELEC ALMNM	964-6411	
	REULAND ELEC SV	964-6411	
18111	INDAL ALUMINUM CORP	964-3411	+2
18233	BEST STEEL CO	283-8251	
	BESTEEL	964-2327	5
	FARM SUPPLY	912-922D	1
18245	WAGNER PLASTICS	965-5D24	3
18249	ASTRO SPAR INC	965-1511	
18311	COX ARTHUR&SONS INC	965-1565	4
18383	ECONOMICS LAB PLNT	965-3318	6
	ECONOMICS LAB SLS	965-0751	7
	ECONOMICS LAB SV	965-0628	+2
18421	ACROMIL CORP	964-2522	1
18451	C M C AEROSPACE	965-8191	+2
	HOBO TRUCKING CO	912-3561	9
18453	XXXX	00	
18455	ROBERT WOOD&ASSOCTS	912-3611	9
	WOOD ROBERT&ASSOCTE	912-3611	0
18457	PRIME POWER	912-3582	1
18459	CAL FOOD MACHINERY	912-4481	0
	RUIZ MEXICAN FOOD	912-2471	0
18461	IN SINK ERATOR	912-8680	1
18463	M G T VIRGINIA INC	912-2475	0
18465	INDUSTRY ENTERPRSES	964-5167	+2
18467	CONSLDTD DEHYDRTD	912-3655	+2
	READY RESERVE FOODS	912-3655	3
18525	RAMCO INDUSTRIES	965-D951	0
18563	ROWLAND CHAS J	964-2444	9
18625	BACE INDUSTRIES INC	964-6425	7
	ELDORADO PNTNG INC	964-6425	1
	INDUSTRL OVEN&EQUIP	964-6425	1
	WESTERN BLOWER CORP	964-6425	7
18651	PARRIOTT BUDDY	912-0965	+2
18731	XXXX	00	
18751	TRIDENT CONSLTD IND	964-1201	8
18800	ROWLAND J A JR	964-2181	
18825	HOSPITAL SERV&SUPPL	965-0702	7
	KIT CO	965-0702	8
	KITCO	965-0887	9
18865	XXXX	00	
18900	SAFEWAY RV STORAGE	964-7774	+2
18901	XXXX	00	
18955	LYON METAL PRODUCTS	965-0680	7
18975	FRANCHISE SERV INC	964-3488	6

* 58 BUS 13 RES 13 NEW

Target Street	Cross Street	Source
✓	-	Haines Criss-Cross Directory

RAILROAD ST 1976

RAILROAD E 91748 ROWLAND HTS

```
      CITY OF INDUSTRY
      AREA
13155*CENTURY CARPET MILL962-6986+6
17200*SAMBOS RESTAURANT  964-5453 3
17231 FOERSTEL EDMUND C  964-0014 3
     *TRIAD ENGRG INC    964-2313 5
17232*MODULAIRE LEASNG CO965-2525 4
17300*KARLS SHOE STORE   964-6466
17355*SOMITEX OF CALIF   965-8411+6
17425*WAMSUTTA PAC DISTBN965-3485 5
17438*CAL MOLD INC       964-2335 3
17445*RELIANCE TRADE CORP965-1575 2
17579 FERRERO DAVID F    964-2021
17651*GABRIELE MACARONI  964-2323 5
17711*FAMILIAN SERRA CRFT964-2395+6
17747*WESTERN UNIT CORP  964-2341 2
17836 MILOJEVICH MILOMER 964-2869 4
      VEO JAS J          965-4071 3
17969*REULAND ELECTRIC CO964-6411
18111*CONALCO INC        964-3411 5
18233*BEST STEEL CO      283-8251
     *BESTEEL CO         964-2327 5
18245*WAGNER PLASTICS    965-5024 3
18249*ASTRO SPAR INC     965-1511 2
18311*COX ARTHUR&SONS INC965-1565 4
18383*ECONOMICS LAB PLANT965-3318+6
18421*TORITE FILTER CO   965-2481
18525*RAMCO INDUSTRIES   965-0951+6
18563 ROWLAND CHAS J     964-2444
      ROWLAND DEANNA     964-2444
18625*INDL OVEN&EQUIP CO 964-6425 4
18731*TRIDENT CONSLTD IND964-1201 5
18800 ROWLAND J A JR     964-2181
18975*FRANCHISE SERVICES 964-3488+6
     *  25 BUS    7 RES    6 NEW
```

Target Street	Cross Street	Source
✓	-	Arcadia Directory Co

RAILROAD ST 1970

RAILROAD ST (Rural Rte 1)
E from Hatcher Av,
1 N of UP tracks
17579 Ferrero D F © 964-2021
17611 Reusch Paul 964-2872
17711 Sierra Craft Supply Co
964-2395
17747 Western Unit Corp
964-2341
17836 Mickey Egg Ranch
964-2869
Milojevich M M ©
964-2869
17969 Reuland Electric Co
964-6411
18111 Lupton Mfg Co 964-3411
18233 Besteel Co 964-2327
18245 Astro Spar Inc 965-1511
Thomas D J Sht Mtl Wks
964-1516 & 964-1113
18383 Arwood Corp 965-1581
18429 Vacant
18501 Reusch D P ©
18563 Rowland C J © 964-2444
18651 Rowland F F ©
18763 Ward Elvira P Mrs
Nogales intersects
18800 Rowland J A Jr 964-2181

Target Street	Cross Street	Source
✓	-	Pacific City Directory

RAILROAD ST 1964

RAILROAD ST (Rural Route 1)
E from Hatcher Av,
1 N of UP tracks
17569 Ferrero D F ◎ YO 4-2021
17611 VanMuysen J J ◎ YO 4-2780
17651 Morris Hoyt
17747 Western Unit Corp
YO 4-2341
17765 Angulo Albt ◎
17836 Milojevich M M ◎ YO 4-2869
18111 Flynn Michl Mfg Co
YO 4-3411
18233 Besteel Co YO 4-2327
18239 Vacant
18243 Thomas Sht Mtl Wks
YO 4-1516
18429 Ward J W ◎ YO 4-2779
18501 Rush Residence
18525 Briggs Mfg Co YO 4-3408
18563 Rowland C J ◎ YO 4-2444
18651 Rowland F F ◎ YO 4-2082
18663 Ward E P Mrs ◎
18800 Rowland J A 5th
YO 4-2181
Rowland Leonore A
YO 4-3796

Target Street	Cross Street	Source
✓	-	Pacific City Directory

RAILROAD ST 1961

RAILROAD ST (Rural Route 1)
E from Hatcher Av,
1 N of UP tracks
17611 Van Muysen J J ⊕
YO 4-2780
17651 Iler C W ⊕ YO 4-2180
17679 Ferrero D F ⊕ YO 4-2021
17747 Western Unit Corp
YO 4-2341
17765 Angulo Albt ⊕
17836 Milojevich M M ⊕
YO 4-2869
18111 Flynn Michl Mfg Co
YO 4-3411
18233 Besteel Co YO 4-2327
18239 Metar Corp YO 4-3501
18243 Thomas D J Sht Mtl Wks
YO 4-1516

18429 Ward J W ⊕ YO 4-2779
18501 Reusch P R ⊕
18525 Vitri Finish Inc YO 4-2321
18563 Rowland C J ⊕ YO 4-2444
18651 Rowland F F ⊕ YO 4-2082
18763 Ward E P Mrs ⊕
18800 Rowland J A Jr ⊕
YO 4-2181

17969 Railroad St
17969 Railroad St
Rowland Heights, CA 91748

Inquiry Number: 7320382.2s
April 27, 2023

EDR Summary Radius Map Report

6 Armstrong Road, 4th floor
Shelton, CT 06484
Toll Free: 800.352.0050
www.edrnet.com

TABLE OF CONTENTS

SECTION	PAGE
Executive Summary	**ES1**
Overview Map	**2**
Detail Map	**3**
Map Findings Summary	**4**
Map Findings	**9**
Orphan Summary	**984**
Government Records Searched/Data Currency Tracking	**GR-1**

GEOCHECK ADDENDUM

Physical Setting Source Addendum	**A-1**
Physical Setting Source Summary	**A-2**
Physical Setting Source Map	**A-10**
Physical Setting Source Map Findings	**A-11**
Physical Setting Source Records Searched	**PSGR-1**

Thank you for your business.
Please contact EDR at 1-800-352-0050
with any questions or comments.

Disclaimer - Copyright and Trademark Notice

This Report contains certain information obtained from a variety of public and other sources reasonably available to Environmental Data Resources, LLC. It cannot be concluded from this Report that coverage information for the target and surrounding properties does not exist from other sources. This Report is provided on an "AS IS", "AS AVAILABLE" basis. **NO WARRANTY EXPRESS OR IMPLIED IS MADE WHATSOEVER IN CONNECTION WITH THIS REPORT. ENVIRONMENTAL DATA RESOURCES, LLC AND ITS SUBSIDIARIES, AFFILIATES AND THIRD PARTY SUPPLIERS DISCLAIM ALL WARRANTIES, OF ANY KIND OR NATURE, EXPRESS OR IMPLIED, ARISING OUT OF OR RELATED TO THIS REPORT OR ANY OF THE DATA AND INFORMATION PROVIDED IN THIS REPORT, INCLUDING WITHOUT LIMITATION, ANY WARRANTIES REGARDING ACCURACY, QUALITY, CORRECTNESS, COMPLETENESS, COMPREHENSIVENESS, SUITABILITY, MERCHANTABILITY, FITNESS FOR A PARTICULAR PURPOSE, TITLE, NON-INFRINGEMENT, MISAPPROPRIATION, OR OTHERWISE. ALL RISK IS ASSUMED BY THE USER. IN NO EVENT SHALL ENVIRONMENTAL DATA RESOURCES, LLC OR ITS SUBSIDIARIES, AFFILIATES OR THIRD PARTY SUPPLIERS BE LIABLE TO ANYONE FOR ANY DIRECT, INCIDENTAL, INDIRECT, SPECIAL, CONSEQUENTIAL OR OTHER DAMAGES OF ANY TYPE OR KIND (INCLUDING BUT NOT LIMITED TO LOSS OF PROFITS, LOSS OF USE, OR LOSS OF DATA) INFORMATION PROVIDED IN THIS REPORT.** Any analyses, estimates, ratings, environmental risk levels, or risk codes provided in this Report are provided for illustrative purposes only, and are not intended to provide, nor should they be interpreted as providing any facts regarding, or prediction or forecast of, any environmental risk for any property. Only an assessment performed by a qualified environmental professional can provide findings, opinions or conclusions regarding the environmental risk or conditions in, on or at any property.

Copyright 2023 by Environmental Data Resources, LLC. All rights reserved. Reproduction in any media or format, in whole or in part, of any report or map of Environmental Data Resources, LLC, or its affiliates, is prohibited without prior written permission.

EDR and its logos (including Sanborn and Sanborn Map) are trademarks of Environmental Data Resources, LLC or its affiliates. All other trademarks used herein are the property of their respective owners.

EXECUTIVE SUMMARY

A search of available environmental records was conducted by Environmental Data Resources, Inc (EDR). The report was designed to assist parties seeking to meet the search requirements of EPA's Standards and Practices for All Appropriate Inquiries (40 CFR Part 312), the ASTM Standard Practice for Environmental Site Assessments (E 1527-13), the ASTM Standard Practice for Environmental Site Assessments for Forestland or Rural Property (E 2247-16), the ASTM Standard Practice for Limited Environmental Due Diligence: Transaction Screen Process (E 1528-14) or custom requirements developed for the evaluation of environmental risk associated with a parcel of real estate.

TARGET PROPERTY INFORMATION

ADDRESS

17969 RAILROAD ST
ROWLAND HEIGHTS, CA 91748

COORDINATES

Latitude (North):	33.9980110 - 33˚ 59' 52.83''
Longitude (West):	117.9122270 - 117˚ 54' 44.01''
Universal Tranverse Mercator:	Zone 11
UTM X (Meters):	415752.6
UTM Y (Meters):	3762116.0
Elevation:	421 ft. above sea level

USGS TOPOGRAPHIC MAP ASSOCIATED WITH TARGET PROPERTY

Target Property:	TP
Source:	U.S. Geological Survey

Target Property:	N
Source:	U.S. Geological Survey

AERIAL PHOTOGRAPHY IN THIS REPORT

Portions of Photo from:	20140514, 20140513
Source:	USDA

MAPPED SITES SUMMARY

Target Property Address:
17969 RAILROAD ST
ROWLAND HEIGHTS, CA 91748

Click on Map ID to see full detail.

MAP ID	SITE NAME	ADDRESS	DATABASE ACRONYMS	RELATIVE ELEVATION	DIST (ft. & mi.) DIRECTION
A1	REULAND ELECTRIC COM	17969 E RAILROAD ST	CPS-SLIC, WDS, WIP, CERS		TP
A2	REULAND ELECTRIC CO,	17969 EAST RAILROAD	ICIS, FINDS, ECHO		TP
A3	REULAND ELECTRIC	17969 RAILROAD ST	FINDS, ECHO		TP
A4	REULAND ELECTRIC CO,	17969 RAILROAD ST	EMI		TP
A5	REULAND ELECTRIC CO,	17969 RAILROAD ST	FINDS		TP
A6	REULAND ELECTRIC CO	17969 E RAILROAD ST	RCRA-SQG, AST, SWEEPS UST, HIST UST, CERS		TP
A7	REULAND ELECTRIC CO	17969 RAILROAD ST	CERS TANKS		TP
A8	1X REULAND ELECTRIC	17969 E RAILROAD	HWTS		TP
A9	REULAND ELECTRIC	17969 RAILROAD ST	EMI, LOS ANGELES CO. HMS, NPDES, CIWQS, CERS		TP
A10	REULAND ELECTRIC CO	17969 RAILROAD ST	CERS HAZ WASTE, HAZNET, CERS, HWTS		TP
Reg	SAN GABRIEL VALLEY		AOCONCERN	Same	1 ft.
Reg	SAN GABRIEL VALLEY (	STIMSON AVE & OLD VA	NPL, SEMS, US ENG CONTROLS, ROD, PRP, ICIS, FINDS,...	Same	1 ft.
B11	SAFE PLATING INC		PFAS ECHO	Higher	46, 0.009, SSE
B12	SAFE PLATING INC		PFAS ECHO	Higher	101, 0.019, SE
C13	OCCUPANT	17915 RAILROAD ST	EMI, WIP, CERS	Higher	119, 0.023, SW
C14	DARNELL-ROSE	17915 RAILROAD ST	RCRA NonGen / NLR	Higher	119, 0.023, SW
C15	DARNELL-ROSE	17915 RAILROAD ST	CPS-SLIC, HAZNET, HWTS	Higher	119, 0.023, SW
D16	ALTIUM PACKAGING	1070 SAMUELSON ST	CPS-SLIC, CERS HAZ WASTE, NPDES, WDS, WIP, CIWQS,...	Higher	217, 0.041, NE
D17	CONSOLIDATED CONTAIN	1070 SAMUELSON ST	RCRA NonGen / NLR	Higher	217, 0.041, NE
D18	PROPAK OF CALIFORNIA	1070 SAMUELSON	RCRA-SQG	Higher	217, 0.041, NE
B19	SAFE PLATING, INC.	18001 RAILROAD ST	LUST, SWEEPS UST, HIST UST, Cortese, EMI, WIP	Higher	234, 0.044, SE
B20	SAFE PLATING INC	18001 RAILROAD ST.	RCRA-LQG, ENVIROSTOR, LUST, CERS HAZ WASTE, HIST...	Higher	234, 0.044, SE
E21	ZAPP PACKAGING	17955 E AJAX CIR	RCRA-SQG, EMI	Higher	254, 0.048, NNW
E22	WESTERN SPECIALTY CO	17955 AJAX AVE	CPS-SLIC, WIP	Higher	254, 0.048, NNW
F23	WNA COMET WEST INC	1101 SAMUELSON ST	RCRA NonGen / NLR	Higher	360, 0.068, ENE
F24	WNA COMET WEST INC	1101 SAMUELSON ST	CPS-SLIC, HAZNET, HWTS	Higher	360, 0.068, ENE
F25	WNA COMET WEST, INC.	1125 SAMUELSON ST.	CPS-SLIC, WIP	Higher	361, 0.068, East
D26	K R SERVICES	1044 LAWSON ST	WIP	Higher	380, 0.072, NNE
D27	HOLIDAY PRINTING	1034 LAWSON	RCRA-SQG, CPS-SLIC, EMI, WIP	Higher	386, 0.073, NNE
D28	SNAPEDGE INC	1032 SOUTH LAWSON ST	RCRA-SQG	Higher	389, 0.074, NNE
D29	SNAPEDGE INC.	1032 LAWSON ST.	CPS-SLIC, WIP	Higher	389, 0.074, NNE
D30	WILTON-ANDERSON CORP	1030 LAWSON ST.	CPS-SLIC, WIP	Higher	392, 0.074, NNE
D31	NATIONAL SAMPLE SERV	1028 LAWSON ST.	CPS-SLIC, WIP	Higher	396, 0.075, NNE
D32	BANK OF INDUSTRY	1022 LAWSON ST.	CPS-SLIC, HAZNET, WIP, HWTS	Higher	406, 0.077, NNE
F33	WNA COMET WEST INC	1101 S SAMUELSON ST	LOS ANGELES CO. HMS, WIP	Higher	406, 0.077, ENE
D34	DONALD M. HOOVER CO.	1020 LAWSON ST.	CPS-SLIC, WIP	Higher	409, 0.077, NNE
F35	CONSOLIDATED CONTAIN		PFAS ECHO	Higher	420, 0.080, East
F36	WNA		PFAS ECHO	Higher	422, 0.080, East
D37	STORAGETEK WRLSC	1018 LAWSON ST.	CPS-SLIC, WIP	Higher	422, 0.080, NNE

MAPPED SITES SUMMARY

Target Property Address:
17969 RAILROAD ST
ROWLAND HEIGHTS, CA 91748

Click on Map ID to see full detail.

MAP ID	SITE NAME	ADDRESS	DATABASE ACRONYMS	RELATIVE ELEVATION	DIST (ft. & mi.) DIRECTION
G38	COMTRADE	1016 LAWSON ST	WIP	Higher	443, 0.084, NNE
G39	STORAGETEK WRSC	1016 LAWSON ST	CPS-SLIC, WIP	Higher	443, 0.084, NNE
F40	PRO PAK	211 N WILLOW	RCRA-SQG	Higher	467, 0.088, East
H41	EXPERT PHARMACEUTICA	1136 SAMUELSON STREE	RCRA NonGen / NLR	Higher	493, 0.093, East
H42	BEST LAB LLC	1136 SAMUELSON ST	RCRA NonGen / NLR	Higher	493, 0.093, East
H43	UNITED PACKAGING	1150 SAMUELSON ST.	CPS-SLIC, WIP	Higher	493, 0.093, ESE
G44	HOLIDAY PRINTING & L		PFAS ECHO	Higher	550, 0.104, NNE
I45	GATEWAY PACIFIC PROP	17910 AJAX CIR	RCRA-SQG	Higher	654, 0.124, NNW
J46	SANTEE DAIRIES	17851 RAILROAD ST	UST	Higher	668, 0.127, WSW
J47	ALTA DENA CERTIFIED	17851 RAILROAD ST #	CERS HAZ WASTE, HAZNET, CERS, HWTS	Higher	668, 0.127, WSW
J48	DEAN FOODS OF SOUTHE	17851 RAILROAD ST	RCRA NonGen / NLR	Higher	668, 0.127, WSW
J49	CONSOLIDATED CONTAIN	17851 E RAILROAD ST	RCRA NonGen / NLR	Higher	668, 0.127, WSW
J50	ALTA DENA CERTIFIED	17851 RAILROAD ST	RCRA NonGen / NLR	Higher	668, 0.127, WSW
K51	BEST FORMULATIONS	17930 ROWLAND ST.	CPS-SLIC, WIP	Higher	712, 0.135, North
52	SAMS CLUB #6611	17835 E. GALE AVENUE	RCRA NonGen / NLR	Higher	738, 0.140, SW
I53	AJAX INDUSTRIES	325 AJAX AVE S	LUST	Higher	767, 0.145, NNW
54	COLUMBIA PACIFIC ALU	18111 E RAILROAD ST	EMI, WIP	Higher	777, 0.147, ESE
K55	HYDROFLIGHT	17939 E ROWLAND ST	WIP	Lower	800, 0.152, North
K56	FORMER HYDROFLIGHT F	17939 E ROWLAND STRE	CPS-SLIC, HAZNET, CERS, HWTS	Lower	800, 0.152, North
L57	D-TECH OPTOELECTRONI		PFAS ECHO	Higher	823, 0.156, NE
L58	D-TECH OPTOELECTRONI	18062 ROWLAND ST	RCRA NonGen / NLR	Higher	829, 0.157, NE
L59	D-TECH OPTOELECTRONI	18062 ROWLAND ST	CERS HAZ WASTE, HAZNET, CERS, HWTS	Higher	829, 0.157, NE
I60	PURITAN BENNETT CORP	17855 ROWLAND ST.	CPS-SLIC, WIP	Higher	875, 0.166, NNW
M61	PIERCE MAGNETICS	951 LAWSON ST.	CPS-SLIC, NPDES, WIP, CIWQS, CERS	Lower	877, 0.166, North
M62	FORTUNE DYNAMIC INC.	957 LAWSON ST	WIP	Lower	881, 0.167, NNE
M63	AIR TREATMENT CORPOR	957 LAWSON ST	CPS-SLIC, HAZNET, HWTS	Lower	881, 0.167, NNE
L64	GENERAL ELECTRIC	18045 ROWLAND ST	NPDES, WIP, CIWQS, CERS	Higher	883, 0.167, NE
L65	NEWEGG INC AS NEWEGG	18045 ROWLAND ST	CPS-SLIC, HWTS	Higher	883, 0.167, NE
L66	NEWEGG INC AS NEWEGG	18045 ROWLAND ST	RCRA NonGen / NLR	Higher	883, 0.167, NE
N67	KITCHEN EQUIP. MFG.	940 AJAX AVE	CPS-SLIC, WIP	Lower	1032, 0.195, NNW
N68	CALAMIA PLASTIC CORP	930 S. AJAX AVE.	CPS-SLIC, WIP	Lower	1133, 0.215, NNW
O69	SEWELL PLASTICS INC	18175 ROWLAND	RCRA-SQG, ECHO	Higher	1136, 0.215, NE
P70	SAPA EXTRUDER INC	18111 EAST RAILROAD	CERS HAZ WASTE, CERS TANKS, CERS	Higher	1136, 0.215, ESE
P71	SAPA EXTRUDER INC	18111 E RAILROAD ST	RCRA-LQG, ICIS, US AIRS	Higher	1136, 0.215, ESE
P72	HYDRO EXTRUDER, LLC	18111 E RAILROAD ST	CPS-SLIC, EMI, HAZNET, HWTS	Higher	1136, 0.215, ESE
P73		18111 E RAILROAD ST	AST	Higher	1136, 0.215, ESE
P74	SAPA EXTRUDER INC	18111 E RAILROAD ST	AST, NPDES, CIWQS	Higher	1136, 0.215, ESE
N75	RICHFIELD TILE & CON	928 S. AJAX ST.	CPS-SLIC, WIP	Lower	1150, 0.218, NNW
Q76	HOME DEPOT 0607	18131 GALE AVE	RCRA-SQG, HAZNET	Higher	1205, 0.228, SE

MAPPED SITES SUMMARY

Target Property Address:
17969 RAILROAD ST
ROWLAND HEIGHTS, CA 91748

Click on Map ID to see full detail.

MAP ID	SITE NAME	ADDRESS	DATABASE ACRONYMS	RELATIVE ELEVATION	DIST (ft. & mi.) DIRECTION
Q77	BRADY INDUSTRIES	18131 GALE AVE	RCRA NonGen / NLR	Higher	1205, 0.228, SE
Q78	HOME DEPOT #0609	18131 GALE AVE	CERS HAZ WASTE, HAZNET, CERS, HWTS	Higher	1205, 0.228, SE
R79	PUENTE HILLS MGPC IN	17871 CASTLETON ST E	LUST, Cortese, CERS	Higher	1210, 0.229, South
S80	PACIFIC FIRE SAFETY	17788 E ROWLAND ST	CPS-SLIC, HWTS	Lower	1218, 0.231, NW
S81	ECOFF, ADAMS/COLTRIN	17788 E ROWLAND ST	WIP	Lower	1218, 0.231, NW
S82	UNIVERSAL MOTION COM	17788 ROWLAND ST	RCRA-SQG, FINDS, ECHO	Lower	1218, 0.231, NW
S83	J & L FOOD, INC.	17786 ROWLAND ST.	CPS-SLIC, WIP	Lower	1229, 0.233, NW
R84	MALIBU GRAND PRIX	17871 CASTELTON	HIST CORTESE	Higher	1242, 0.235, South
O85	KION PRINTING INC.	18130 ROWLAND ST	RCRA NonGen / NLR, EMI	Higher	1247, 0.236, ENE
S86	EQUIPMENT STORAGE YA	17760 E ROWLAND	HIST UST	Higher	1261, 0.239, NW
T87	ARCHITECTURAL FLOOR	914 S. AJAX AVE. SUI	CPS-SLIC, WIP	Lower	1268, 0.240, North
T88	88 AJAX LLC	914 AJAX AVE	CPS-SLIC, HAZNET, HWTS	Lower	1268, 0.240, North
T89	CAL-FIA, INC.	914 AJAX AVE	WIP	Lower	1268, 0.240, North
T90	88 AJAX LLC	914 AJAX AVE	RCRA-SQG	Lower	1268, 0.240, North
N91	CAL-CARPET CO., INC.	916 S. AJAX AVE.	CPS-SLIC, WIP	Lower	1268, 0.240, NNW
O92	KION PRINTING INC		PFAS ECHO	Higher	1287, 0.244, ENE
O93	CONSTAR INTERNATIONA	18175 E. ROWLAND ST.	CPS-SLIC, WIP	Higher	1290, 0.244, NE
O94	PORT LOGISTICS	18175 ROWLAND	RCRA NonGen / NLR	Higher	1290, 0.244, NE
S95	TRU-FORM PLASTICS	17770 E ROWLAND ST	WIP	Lower	1313, 0.249, NW
S96	TRU FORM PLASTIC INC	17770 E ROWLAND ST	CPS-SLIC, HWTS	Lower	1313, 0.249, NW
S97	TRU FORM PLASTIC INC	17770 E ROWLAND ST	RCRA-SQG	Lower	1313, 0.249, NW
S98	BIRTCHER CONSTRUCTIO	17760 ROWLAND AVE E	LUST, Cortese, HIST CORTESE, CERS	Lower	1356, 0.257, NW
99	UTILITY TRAILER MANU	17747 RAILROAD STREE	CPS-SLIC, CERS	Lower	1432, 0.271, West
R100	MALIBU GRAND PRIX	17871 CASTLETON ST	LUST, CERS HAZ WASTE, SWEEPS UST, CERS TANKS,...	Higher	1462, 0.277, South
U101	CALIFORNIA HYDROFORM	850 LAWSON ST	CPS-SLIC, WIP, CERS	Lower	1512, 0.286, NNE
102	AB PHOTO	18215 GALE AVE.	CPS-SLIC, CERS	Higher	1581, 0.299, ESE
103	AJAX HARDWARE FACILI	825 AJAX AVENUE, SOU	CPS-SLIC, DEED, CERS	Lower	1610, 0.305, NNW
U104	PACE LITHOGRAPHERS I	18030 CORTNEY CT	CPS-SLIC, EMI, NPDES, CIWQS, CERS	Lower	1685, 0.319, NNE
105	CREFTCON INDUSTRIES	900 S AJAX AVE	ENVIROSTOR, CPS-SLIC, LOS ANGELES CO. HMS, WIP	Lower	1692, 0.320, North
V106	PUENTE HILLS TOYOTA	17755 CASTLETON	CPS-SLIC, HIST UST, EMI, CERS	Higher	1732, 0.328, SW
V107	FORMER PUENTE HILLS	17755 CASTLETON	CPS-SLIC	Higher	1732, 0.328, SW
U108	TODD CORPORATION	18001 CORTNEY CT	CPS-SLIC, WIP	Lower	1739, 0.329, NNE
U109	ADTECH PHOTONICS INC	18007 CORTNEY CT	CPS-SLIC, HAZNET, HWTS	Lower	1762, 0.334, NNE
U110	AGER-MIDERN COMPUTER	18005 CORTNEY CT.	CPS-SLIC, WIP	Lower	1773, 0.336, NNE
111	MR. KONGAIKA	1449 ALMINA	Notify 65	Higher	1803, 0.341, SSE
112	BESTEEL	18233 E RAILROAD ST	CPS-SLIC, SWEEPS UST, LOS ANGELES CO. HMS, WIP	Higher	1826, 0.346, East
W113	ABBA RUBBER COMPANY,	17704 E. ROWLAND ST.	CPS-SLIC, CERS	Lower	1852, 0.351, WNW
W114	ANTIQUE AUTO ELECTRI	17700 ROWLAND ST	CPS-SLIC, WIP	Lower	1861, 0.352, WNW
W115	SCOVILLE ART AND SIG	17700 E. ROWLAND ST.	CPS-SLIC, WIP	Lower	1861, 0.352, WNW

MAPPED SITES SUMMARY

Target Property Address:
17969 RAILROAD ST
ROWLAND HEIGHTS, CA 91748

Click on Map ID to see full detail.

MAP ID	SITE NAME	ADDRESS	DATABASE ACRONYMS	RELATIVE ELEVATION	DIST (ft. & mi.) DIRECTION
X116	SOTO ASSOC., INC	825 LAWSON ST	HIST CORTESE	Lower	1890, 0.358, NNE
X117	SOTO ASSOCIATES, INC	825 LAWSON	CPS-SLIC, EMI, ENF, LOS ANGELES CO. HMS, CERS	Lower	1893, 0.359, North
118	SHELL #204-1580-0604	1325 FULLERTON RD	LUST, CERS HAZ WASTE, CERS TANKS, Cortese, ENF,...	Higher	1932, 0.366, ESE
119	STONER CREEK CAR WAS	1600 STONER CREEK RD	LUST, SWEEPS UST, CA FID UST, Cortese, CERS	Higher	2089, 0.396, South
120	PREMIO INC	918 RADECKI COURT	CPS-SLIC, NPDES, CIWQS, CERS	Lower	2105, 0.399, NW
121	ARTHUR COX & SONS, I	18311 RAILROAD ST	CPS-SLIC, HAZNET, WIP, HWTS	Higher	2127, 0.403, East
122	BERGON BRUNSWIG MEDI	18305 E SAN JOSE AVE	CPS-SLIC, WIP	Higher	2184, 0.414, ENE
Y123	WIP-TRW, INC.	18031 EAST ARENTH AV	HIST CORTESE	Lower	2196, 0.416, NNE
124	PURITAN BENNETT CORP	17588 ROWLAND ST.	CPS-SLIC, WIP	Lower	2199, 0.416, WNW
125	ZENITH SPECIALTY BAG	17625 E RAILROAD ST	CPS-SLIC, FINDS, ECHO, PFAS ECHO, EMI, NPDES, WIP,...	Lower	2203, 0.417, West
Z126	JIANGS INTL TRADE CO	17903 ARENTH AVE	CPS-SLIC, HWTS	Lower	2265, 0.429, North
Z127	SIERRA IMAGING	17905 ARENTH AVE	CPS-SLIC, HWTS	Lower	2265, 0.429, North
Z128	SEA SHIELD MARINE	17907 ARENTH AVE	RCRA-SQG, CPS-SLIC, WDS, WIP, HWTS	Lower	2266, 0.429, North
Z129	WORLD INDUSTRIES	17955 ARENTH AVE	CPS-SLIC, WIP, CERS	Lower	2271, 0.430, North
Z130	POOL DOCTOR	17955 ARENTH AVE.	CPS-SLIC, HWTS	Lower	2271, 0.430, North
Z131	CIRCLE INDUSTRIES, I	17901 ARENTH AVE.	CPS-SLIC, WIP	Lower	2281, 0.432, North
Z132	ENVIRONMENTAL LIGHTI	17891 ARENTH AVE	CPS-SLIC, EMI, NPDES, CERS	Lower	2282, 0.432, North
Y133	BELWITH INTERNATIONA	18071 ARENTH AVE.	CPS-SLIC, WIP	Lower	2284, 0.433, NNE
AA134	CANADA BRAKE SHOE SE	17639 ROWLAND ST	LUST, HIST CORTESE, CERS	Lower	2311, 0.438, NW
AA135	CANADA BRAKE SHOE SE	17639 ROWLAND ST	LUST, Cortese	Lower	2311, 0.438, NW
AA136	RAY LOCK MFG INC	17639 ROWLAND ST	CPS-SLIC, LOS ANGELES CO. HMS, HAZNET, HWTS	Lower	2311, 0.438, NW
AB137	AIR PRODUCTS & CHEMI	17801 ARENTH AVENUE	ENVIROSTOR, LUST, CPS-SLIC, EMI, HIST CORTESE, LOS...	Lower	2334, 0.442, NNW
AB138	AIR PRODUCTS AND CHE	17801 ARENTH AVE	LUST, Cortese, LOS ANGELES CO. HMS	Lower	2334, 0.442, NNW
139	HYDROTECH COMPANY	18400 E MOHR AVE	CPS-SLIC, WIP, CERS	Higher	2488, 0.471, ESE
140	ECONOMICS LABORATORY	18383 RAILROAD ST	CPS-SLIC, HIST UST, CIWQS, CERS	Higher	2524, 0.478, East
AC141	WHITCOMB PLATING INC	655 SOUTH ALDERTON A	ENVIROSTOR, EMI	Lower	3111, 0.589, North
142	LITHONIA WEST	18401 E. ARENTH AVEN	ENVIROSTOR, EMI	Lower	3133, 0.593, ENE
AC143	ELITE AUTO BODY	649 ALDERTON AVENUE	RESPONSE, ENVIROSTOR, LOS ANGELES CO. HMS,...	Lower	3179, 0.602, North
AD144	MAXIM LIGHTING	999 S HATCHER AVE	CPS-SLIC, HWP, HAZNET, WIP, CERS, HWTS	Lower	3445, 0.652, NW
AD145	H H ROBERTSON CO WAS	999 S HATCHER AVE	CORRACTS, RCRA-TSDF, HIST UST, RCRA NonGen / NLR	Lower	3445, 0.652, NW
AD146	NORTHROP ARCHITECTUR	999 S. HATCHER AVE.	ENVIROSTOR	Lower	3445, 0.652, NW
147	SOMITEX PRINTS OF CA	17355 RAILROAD STREE	ENVIROSTOR	Lower	4221, 0.799, WNW
148	PLATO PRODUCTS, INC.	18731 RAILROAD STREE	ENVIROSTOR	Higher	4852, 0.919, East
149	SIGMA, A DIV. OF HOW	925 S. CHARLIE ROAD	ENVIROSTOR, EMI	Higher	4953, 0.938, East

EXECUTIVE SUMMARY

TARGET PROPERTY SEARCH RESULTS

The target property was identified in the following records. For more information on this property see page 9 of the attached EDR Radius Map report:

Site	Database(s)	EPA ID
REULAND ELECTRIC COM 17969 E RAILROAD ST CITY OF INDUSTRY (CORPORATE NA, CA 91749	CPS-SLIC Database: CPS-SLIC, Date of Government Version: 03/06/2023 Facility Status: Open - Verification Monitoring Global Id: SL603798670 WDS Facility Status: A Facility Id: 4 19I005432 WIP Facility Status: Active CERS	N/A
REULAND ELECTRIC CO, 17969 EAST RAILROAD ROWLAND HEIGHTS, CA 91748	ICIS FRS ID:: 110000910248 FINDS Registry ID:: 110000910248 ECHO Registry ID: 110000910248	N/A
REULAND ELECTRIC 17969 RAILROAD ST CITY OF INDUSTRY, CA 91748	FINDS Registry ID:: 110070088074 ECHO Registry ID: 110070088074	N/A
REULAND ELECTRIC CO, 17969 RAILROAD ST INDUSTRY, CA 91749	EMI Facility Id: 8820	N/A
REULAND ELECTRIC CO, 17969 RAILROAD ST CITY OF INDUSTRY, CA 91748	FINDS Registry ID:: 110070118478	N/A
REULAND ELECTRIC CO 17969 E RAILROAD ST INDUSTRY, CA 91748	RCRA-SQG EPA ID:: CAD980881064 AST Database: AST, Date of Government Version: 07/06/2016 SWEEPS UST Status: A Comp Number: 9262 HIST UST	CAD980881064

EXECUTIVE SUMMARY

	Facility Id: 00000020663 CERS	
REULAND ELECTRIC CO 17969 RAILROAD ST CITY OF INDUSTRY, CA 91748	CERS TANKS	N/A
1X REULAND ELECTRIC 17969 E RAILROAD INDUSTRY, CA 91748	HWTS	N/A
REULAND ELECTRIC 17969 RAILROAD ST CITY OF INDUSTRY, CA 91748	EMI Facility Id: 8820 LOS ANGELES CO. HMS Facility ID: 009452-009262 NPDES Facility Status: Active CIWQS CERS	N/A
REULAND ELECTRIC CO 17969 RAILROAD ST CITY OF INDUSTRY, CA 91748	CERS HAZ WASTE HAZNET GEPAID: CAD980881064 CERS HWTS	N/A

SURROUNDING SITES: SEARCH RESULTS

Surrounding sites were identified in the following databases.

Elevations have been determined from the USGS Digital Elevation Model and should be evaluated on a relative (not an absolute) basis. Relative elevation information between sites of close proximity should be field verified. Sites with an elevation equal to or higher than the target property have been differentiated below from sites with an elevation lower than the target property.
Page numbers and map identification numbers refer to the EDR Radius Map report where detailed data on individual sites can be reviewed.

Sites listed in ***bold italics*** are in multiple databases.

Unmappable (orphan) sites are not considered in the foregoing analysis.

STANDARD ENVIRONMENTAL RECORDS

Lists of Federal NPL (Superfund) sites

NPL: A review of the NPL list, as provided by EDR, and dated 01/25/2023 has revealed that there is 1 NPL site within approximately 1 mile of the target property.

EXECUTIVE SUMMARY

Equal/Higher Elevation	Address	Direction / Distance	Map ID	Page
SAN GABRIEL VALLEY (Cerclis ID:: 902091 EPA Id: CAD980817985	***STIMSON AVE & OLD VA***	***0 - 1/8 (0.000 mi.)***	***0***	***11***

Lists of Federal sites subject to CERCLA removals and CERCLA orders

SEMS: A review of the SEMS list, as provided by EDR, and dated 01/25/2023 has revealed that there is 1 SEMS site within approximately 0.5 miles of the target property.

Equal/Higher Elevation	Address	Direction / Distance	Map ID	Page
SAN GABRIEL VALLEY (Site ID: 0902091 EPA Id: CAD980817985	***STIMSON AVE & OLD VA***	***0 - 1/8 (0.000 mi.)***	***0***	***11***

Lists of Federal RCRA facilities undergoing Corrective Action

CORRACTS: A review of the CORRACTS list, as provided by EDR, and dated 03/06/2023 has revealed that there is 1 CORRACTS site within approximately 1 mile of the target property.

Lower Elevation	Address	Direction / Distance	Map ID	Page
H H ROBERTSON CO WAS EPA ID:: CAD008246027	***999 S HATCHER AVE***	***NW 1/2 - 1 (0.652 mi.)***	***AD145***	***51***

Lists of Federal RCRA generators

RCRA-LQG: A review of the RCRA-LQG list, as provided by EDR, and dated 03/06/2023 has revealed that there are 2 RCRA-LQG sites within approximately 0.25 miles of the target property.

Equal/Higher Elevation	Address	Direction / Distance	Map ID	Page
SAFE PLATING INC EPA ID:: CAR000009878	***18001 RAILROAD ST.***	***SE 0 - 1/8 (0.044 mi.)***	***B20***	***15***
SAPA EXTRUDER INC EPA ID:: CAD067734186	***18111 E RAILROAD ST***	***ESE 1/8 - 1/4 (0.215 mi.)***	***P71***	***28***

EXECUTIVE SUMMARY

RCRA-SQG: A review of the RCRA-SQG list, as provided by EDR, and dated 03/06/2023 has revealed that there are 11 RCRA-SQG sites within approximately 0.25 miles of the target property.

Equal/Higher Elevation	Address	Direction / Distance	Map ID	Page
PROPAK OF CALIFORNIA EPA ID:: CAD080060940	1070 SAMUELSON	NE 0 - 1/8 (0.041 mi.)	D18	14
ZAPP PACKAGING EPA ID:: CAR000102087	***17955 E AJAX CIR***	***NNW 0 - 1/8 (0.048 mi.)***	***E21***	***15***
HOLIDAY PRINTING EPA ID:: CAD983609140	***1034 LAWSON***	***NNE 0 - 1/8 (0.073 mi.)***	***D27***	***17***
SNAPEDGE INC EPA ID:: CAD982475683	1032 SOUTH LAWSON ST	NNE 0 - 1/8 (0.074 mi.)	D28	18
PRO PAK EPA ID:: CAD981374960	211 N WILLOW	E 0 - 1/8 (0.088 mi.)	F40	21
GATEWAY PACIFIC PROP EPA ID:: CAP000094094	17910 AJAX CIR	NNW 0 - 1/8 (0.124 mi.)	I45	22
SEWELL PLASTICS INC EPA ID:: CAD983581018	***18175 ROWLAND***	***NE 1/8 - 1/4 (0.215 mi.)***	***O69***	***27***
HOME DEPOT 0607 EPA ID:: CAR000168369	***18131 GALE AVE***	***SE 1/8 - 1/4 (0.228 mi.)***	***Q76***	***29***

Lower Elevation	Address	Direction / Distance	Map ID	Page
UNIVERSAL MOTION COM EPA ID:: CA0000148858	***17788 ROWLAND ST***	***NW 1/8 - 1/4 (0.231 mi.)***	***S82***	***31***
88 AJAX LLC EPA ID:: CAP000043448	914 AJAX AVE	N 1/8 - 1/4 (0.240 mi.)	T90	33
TRU FORM PLASTIC INC EPA ID:: CAP000096388	17770 E ROWLAND ST	NW 1/8 - 1/4 (0.249 mi.)	S97	34

Federal institutional controls / engineering controls registries

US ENG CONTROLS: A review of the US ENG CONTROLS list, as provided by EDR, and dated 10/27/2022 has revealed that there is 1 US ENG CONTROLS site within approximately 0.5 miles of the target property.

Equal/Higher Elevation	Address	Direction / Distance	Map ID	Page
SAN GABRIEL VALLEY (EPA ID:: CAD980817985 EPA ID:: CAD980817985	***STIMSON AVE & OLD VA***	***0 - 1/8 (0.000 mi.)***	***0***	***11***

EXECUTIVE SUMMARY

Lists of state- and tribal (Superfund) equivalent sites

RESPONSE: A review of the RESPONSE list, as provided by EDR, has revealed that there is 1 RESPONSE site within approximately 1 mile of the target property.

Lower Elevation	Address	Direction / Distance	Map ID	Page
ELITE AUTO BODY Database: RESPONSE, Date of Government Version: 01/23/2023 Status: No Further Action Facility Id: 60002733	***649 ALDERTON AVENUE***	***N 1/2 - 1 (0.602 mi.)***	***AC143***	***50***

Lists of state- and tribal hazardous waste facilities

ENVIROSTOR: A review of the ENVIROSTOR list, as provided by EDR, and dated 01/23/2023 has revealed that there are 10 ENVIROSTOR sites within approximately 1 mile of the target property.

Equal/Higher Elevation	Address	Direction / Distance	Map ID	Page
SAFE PLATING INC Facility Id: 71003445 Status: Refer: Other Agency	***18001 RAILROAD ST.***	***SE 0 - 1/8 (0.044 mi.)***	***B20***	***15***
PLATO PRODUCTS, INC. Facility Id: 71003061 Status: Refer: Other Agency	18731 RAILROAD STREE	E 1/2 - 1 (0.919 mi.)	148	52
SIGMA, A DIV. OF HOW Facility Id: 71003205 Status: Refer: Other Agency	***925 S. CHARLIE ROAD***	***E 1/2 - 1 (0.938 mi.)***	***149***	***52***

Lower Elevation	Address	Direction / Distance	Map ID	Page
CREFTCON INDUSTRIES Facility Id: 71002952 Status: Refer: Other Agency	***900 S AJAX AVE***	***N 1/4 - 1/2 (0.320 mi.)***	***105***	***37***
AIR PRODUCTS & CHEMI Facility Id: 71002459 Status: Refer: Other Agency	***17801 ARENTH AVENUE***	***NNW 1/4 - 1/2 (0.442 mi.)***	***AB137***	***48***
WHITCOMB PLATING INC Facility Id: 71002476 Status: Active	***655 SOUTH ALDERTON A***	***N 1/2 - 1 (0.589 mi.)***	***AC141***	***50***
LITHONIA WEST Facility Id: 71002402 Status: Refer: Other Agency	***18401 E. ARENTH AVEN***	***ENE 1/2 - 1 (0.593 mi.)***	***142***	***50***
ELITE AUTO BODY Facility Id: 60002733 Status: No Further Action	***649 ALDERTON AVENUE***	***N 1/2 - 1 (0.602 mi.)***	***AC143***	***50***
NORTHROP ARCHITECTUR Facility Id: 60001346	999 S. HATCHER AVE.	NW 1/2 - 1 (0.652 mi.)	AD146	52

Status: Active				
SOMITEX PRINTS OF CA Facility Id: 71002558 Status: Refer: Other Agency	17355 RAILROAD STREE	WNW 1/2 - 1 (0.799 mi.)	147	52

Lists of state and tribal leaking storage tanks

LUST: A review of the LUST list, as provided by EDR, has revealed that there are 12 LUST sites within approximately 0.5 miles of the target property.

Equal/Higher Elevation	Address	Direction / Distance	Map ID	Page
SAFE PLATING, INC. Database: LUST REG 4, Date of Government Version: 09/07/2004 Facility Id: 105.0248 Status: Case Closed Global ID: T0603700154	***18001 RAILROAD ST***	***SE 0 - 1/8 (0.044 mi.)***	***B19***	***14***
SAFE PLATING INC Database: LUST, Date of Government Version: 03/06/2023 Status: Completed - Case Closed Global Id: T0603700154	***18001 RAILROAD ST.***	***SE 0 - 1/8 (0.044 mi.)***	***B20***	***15***
AJAX INDUSTRIES Database: LUST REG 4, Date of Government Version: 09/07/2004 Facility Id: 105.0013 Status: Pollution Characterization Global ID: T0603700148	325 AJAX AVE S	NNW 1/8 - 1/4 (0.145 mi.)	I53	23
PUENTE HILLS MGPC IN Database: LUST, Date of Government Version: 03/06/2023 Status: Completed - Case Closed Global Id: T10000003268	***17871 CASTLETON ST E***	***S 1/8 - 1/4 (0.229 mi.)***	***R79***	***30***
MALIBU GRAND PRIX Database: LUST REG 4, Date of Government Version: 09/07/2004 Database: LUST, Date of Government Version: 03/06/2023 Status: Completed - Case Closed Global Id: T0603704029 Facility Id: I-13032 Status: Case Closed Global ID: T0603704029	***17871 CASTLETON ST***	***S 1/4 - 1/2 (0.277 mi.)***	***R100***	***35***
SHELL #204-1580-0604 Database: LUST REG 4, Date of Government Version: 09/07/2004 Database: LUST, Date of Government Version: 03/06/2023 Status: Completed - Case Closed Global Id: T0603704822 Facility Id: R-09511 Status: Remedial action (cleanup) Underway Global ID: T0603704822	***1325 FULLERTON RD***	***ESE 1/4 - 1/2 (0.366 mi.)***	***118***	***41***
STONER CREEK CAR WAS Database: LUST, Date of Government Version: 03/06/2023 Status: Completed - Case Closed	***1600 STONER CREEK RD***	***S 1/4 - 1/2 (0.396 mi.)***	***119***	***42***

Global Id: T10000000990

Lower Elevation	Address	Direction / Distance	Map ID	Page
BIRTCHER CONSTRUCTIO	***17760 ROWLAND AVE E***	***NW 1/4 - 1/2 (0.257 mi.)***	***S98***	***34***
Database: LUST REG 4, Date of Government Version: 09/07/2004 Database: LUST, Date of Government Version: 03/06/2023 Status: Completed - Case Closed Global Id: T0603700152 Facility Id: 105.0172 Status: Case Closed Global ID: T0603700152				
CANADA BRAKE SHOE SE	***17639 ROWLAND ST***	***NW 1/4 - 1/2 (0.438 mi.)***	***AA134***	***47***
Database: LUST, Date of Government Version: 03/06/2023 Status: Completed - Case Closed Global Id: T0603705292				
CANADA BRAKE SHOE SE	***17639 ROWLAND ST***	***NW 1/4 - 1/2 (0.438 mi.)***	***AA135***	***47***
Database: LUST REG 4, Date of Government Version: 09/07/2004 Facility Id: R-16854 Status: Case Closed Global ID: T0603705292				
AIR PRODUCTS & CHEMI	***17801 ARENTH AVENUE***	***NNW 1/4 - 1/2 (0.442 mi.)***	***AB137***	***48***
Database: LUST, Date of Government Version: 03/06/2023 Status: Completed - Case Closed Global Id: T0603702634 Global Id: T0603792962				
AIR PRODUCTS AND CHE	***17801 ARENTH AVE***	***NNW 1/4 - 1/2 (0.442 mi.)***	***AB138***	***49***
Database: LUST REG 4, Date of Government Version: 09/07/2004 Facility Id: 917480052 Facility Id: 907480052A Status: Case Closed Status: Leak being confirmed Global ID: T0603702634 Global ID: T0603792962				

CPS-SLIC: A review of the CPS-SLIC list, as provided by EDR, has revealed that there are 64 CPS-SLIC sites within approximately 0.5 miles of the target property.

Equal/Higher Elevation	Address	Direction / Distance	Map ID	Page
DARNELL-ROSE	***17915 RAILROAD ST***	***SW 0 - 1/8 (0.023 mi.)***	***C15***	***13***
Database: CPS-SLIC, Date of Government Version: 03/06/2023 Facility Status: Completed - Case Closed Global Id: T10000015564				
ALTIUM PACKAGING	***1070 SAMUELSON ST***	***NE 0 - 1/8 (0.041 mi.)***	***D16***	***13***
Database: CPS-SLIC, Date of Government Version: 03/06/2023 Facility Status: Open - Inactive Global Id: SL603798669				
WESTERN SPECIALTY CO	***17955 AJAX AVE***	***NNW 0 - 1/8 (0.048 mi.)***	***E22***	***16***
Database: CPS-SLIC, Date of Government Version: 03/06/2023 Facility Status: Completed - Case Closed				

Global Id: T10000015763

WNA COMET WEST INC ***1101 SAMUELSON ST*** ***ENE 0 - 1/8 (0.068 mi.)*** ***F24*** ***16***
Database: CPS-SLIC, Date of Government Version: 03/06/2023
Facility Status: Completed - Case Closed
Global Id: T10000015551

WNA COMET WEST, INC. ***1125 SAMUELSON ST.*** ***E 0 - 1/8 (0.068 mi.)*** ***F25*** ***17***
Database: CPS-SLIC, Date of Government Version: 03/06/2023
Facility Status: Completed - Case Closed
Global Id: T10000015568

HOLIDAY PRINTING ***1034 LAWSON*** ***NNE 0 - 1/8 (0.073 mi.)*** ***D27*** ***17***
Database: CPS-SLIC, Date of Government Version: 03/06/2023
Facility Status: Completed - Case Closed
Global Id: T10000015778

SNAPEDGE INC. ***1032 LAWSON ST.*** ***NNE 0 - 1/8 (0.074 mi.)*** ***D29*** ***18***
Database: CPS-SLIC, Date of Government Version: 03/06/2023
Facility Status: Completed - Case Closed
Global Id: T10000015718

WILTON-ANDERSON CORP ***1030 LAWSON ST.*** ***NNE 0 - 1/8 (0.074 mi.)*** ***D30*** ***18***
Database: CPS-SLIC, Date of Government Version: 03/06/2023
Facility Status: Completed - Case Closed
Global Id: T10000015764

NATIONAL SAMPLE SERV ***1028 LAWSON ST.*** ***NNE 0 - 1/8 (0.075 mi.)*** ***D31*** ***18***
Database: CPS-SLIC, Date of Government Version: 03/06/2023
Facility Status: Completed - Case Closed
Global Id: T10000015661

BANK OF INDUSTRY ***1022 LAWSON ST.*** ***NNE 0 - 1/8 (0.077 mi.)*** ***D32*** ***19***
Database: CPS-SLIC, Date of Government Version: 03/06/2023
Facility Status: Completed - Case Closed
Global Id: T10000015689

DONALD M. HOOVER CO. ***1020 LAWSON ST.*** ***NNE 0 - 1/8 (0.077 mi.)*** ***D34*** ***19***
Database: CPS-SLIC, Date of Government Version: 03/06/2023
Facility Status: Completed - Case Closed
Global Id: T10000015576

STORAGETEK WRLSC ***1018 LAWSON ST.*** ***NNE 0 - 1/8 (0.080 mi.)*** ***D37*** ***20***
Database: CPS-SLIC, Date of Government Version: 03/06/2023
Facility Status: Completed - Case Closed
Global Id: T10000015784

STORAGETEK WRSC ***1016 LAWSON ST*** ***NNE 0 - 1/8 (0.084 mi.)*** ***G39*** ***20***
Database: CPS-SLIC, Date of Government Version: 03/06/2023
Facility Status: Completed - Case Closed
Global Id: T10000015733
Global Id: T10000015667

UNITED PACKAGING ***1150 SAMUELSON ST.*** ***ESE 0 - 1/8 (0.093 mi.)*** ***H43*** ***21***
Database: CPS-SLIC, Date of Government Version: 03/06/2023
Facility Status: Completed - Case Closed
Global Id: T10000015646

BEST FORMULATIONS ***17930 ROWLAND ST.*** ***N 1/8 - 1/4 (0.135 mi.)*** ***K51*** ***23***
Database: CPS-SLIC, Date of Government Version: 03/06/2023
Facility Status: Completed - Case Closed
Global Id: T10000015616

PURITAN BENNETT CORP ***17855 ROWLAND ST.*** ***NNW 1/8 - 1/4 (0.166 mi.)*** ***I60*** ***25***
Database: CPS-SLIC, Date of Government Version: 03/06/2023

Facility Status: Completed - Case Closed
Global Id: T10000015696

NEWEGG INC AS NEWEGG	***18045 ROWLAND ST***	***NE 1/8 - 1/4 (0.167 mi.)***	***L65***	***26***

Database: CPS-SLIC, Date of Government Version: 03/06/2023
Facility Status: Completed - Case Closed
Global Id: T10000015670

HYDRO EXTRUDER, LLC	***18111 E RAILROAD ST***	***ESE 1/8 - 1/4 (0.215 mi.)***	***P72***	***28***

Database: CPS-SLIC, Date of Government Version: 03/06/2023
Facility Status: Completed - Case Closed
Global Id: T10000015609

CONSTAR INTERNATIONA	***18175 E. ROWLAND ST.***	***NE 1/8 - 1/4 (0.244 mi.)***	***O93***	***33***

Database: CPS-SLIC, Date of Government Version: 03/06/2023
Facility Status: Completed - Case Closed
Global Id: T10000015791

AB PHOTO	***18215 GALE AVE.***	***ESE 1/4 - 1/2 (0.299 mi.)***	***102***	***36***

Database: CPS-SLIC, Date of Government Version: 03/06/2023
Facility Status: Completed - Case Closed
Global Id: SL603798675

PUENTE HILLS TOYOTA	***17755 CASTLETON***	***SW 1/4 - 1/2 (0.328 mi.)***	***V106***	***37***

Database: CPS-SLIC, Date of Government Version: 03/06/2023
Facility Status: Completed - Case Closed
Global Id: SL0603744697

FORMER PUENTE HILLS	17755 CASTLETON	SW 1/4 - 1/2 (0.328 mi.)	V107	38

Database: SLIC REG 4, Date of Government Version: 11/17/2004
Facility Status: Site Assessment

BESTEEL	***18233 E RAILROAD ST***	***E 1/4 - 1/2 (0.346 mi.)***	***112***	***39***

Database: CPS-SLIC, Date of Government Version: 03/06/2023
Facility Status: Completed - Case Closed
Global Id: T10000015635

ARTHUR COX & SONS, I	***18311 RAILROAD ST***	***E 1/4 - 1/2 (0.403 mi.)***	***121***	***43***

Database: CPS-SLIC, Date of Government Version: 03/06/2023
Facility Status: Completed - Case Closed
Global Id: T10000015529

BERGON BRUNSWIG MEDI	***18305 E SAN JOSE AVE***	***ENE 1/4 - 1/2 (0.414 mi.)***	***122***	***43***

Database: CPS-SLIC, Date of Government Version: 03/06/2023
Facility Status: Completed - Case Closed
Global Id: T10000015540

HYDROTECH COMPANY	***18400 E MOHR AVE***	***ESE 1/4 - 1/2 (0.471 mi.)***	***139***	***49***

Database: CPS-SLIC, Date of Government Version: 03/06/2023
Facility Status: Completed - Case Closed
Global Id: SL603798662

ECONOMICS LABORATORY	***18383 RAILROAD ST***	***E 1/4 - 1/2 (0.478 mi.)***	***140***	***50***

Database: CPS-SLIC, Date of Government Version: 03/06/2023
Facility Status: Open - Inactive
Global Id: SL603798658

Lower Elevation	Address	Direction / Distance	Map ID	Page
FORMER HYDROFLIGHT F	***17939 E ROWLAND STRE***	***N 1/8 - 1/4 (0.152 mi.)***	***K56***	***24***

Database: CPS-SLIC, Date of Government Version: 03/06/2023
Facility Status: Open - Verification Monitoring

Global Id: SL603798661

PIERCE MAGNETICS	***951 LAWSON ST.***	***N 1/8 - 1/4 (0.166 mi.)***	***M61***	***25***

Database: CPS-SLIC, Date of Government Version: 03/06/2023
Facility Status: Completed - Case Closed
Global Id: T10000015786

AIR TREATMENT CORPOR	***957 LAWSON ST***	***NNE 1/8 - 1/4 (0.167 mi.)***	***M63***	***26***

Database: CPS-SLIC, Date of Government Version: 03/06/2023
Facility Status: Completed - Case Closed
Global Id: T10000015787

KITCHEN EQUIP. MFG.	***940 AJAX AVE***	***NNW 1/8 - 1/4 (0.195 mi.)***	***N67***	***27***

Database: CPS-SLIC, Date of Government Version: 03/06/2023
Facility Status: Completed - Case Closed
Global Id: T10000015547

CALAMIA PLASTIC CORP	***930 S. AJAX AVE.***	***NNW 1/8 - 1/4 (0.215 mi.)***	***N68***	***27***

Database: CPS-SLIC, Date of Government Version: 03/06/2023
Facility Status: Completed - Case Closed
Global Id: T10000015549

RICHFIELD TILE & CON	***928 S. AJAX ST.***	***NNW 1/8 - 1/4 (0.218 mi.)***	***N75***	***29***

Database: CPS-SLIC, Date of Government Version: 03/06/2023
Facility Status: Completed - Case Closed
Global Id: T10000015768

PACIFIC FIRE SAFETY	***17788 E ROWLAND ST***	***NW 1/8 - 1/4 (0.231 mi.)***	***S80***	***30***

Database: CPS-SLIC, Date of Government Version: 03/06/2023
Facility Status: Completed - Case Closed
Global Id: T10000015515

J & L FOOD, INC.	***17786 ROWLAND ST.***	***NW 1/8 - 1/4 (0.233 mi.)***	***S83***	***31***

Database: CPS-SLIC, Date of Government Version: 03/06/2023
Facility Status: Completed - Case Closed
Global Id: T10000015617

ARCHITECTURAL FLOOR	***914 S. AJAX AVE. SUI***	***N 1/8 - 1/4 (0.240 mi.)***	***T87***	***32***

Database: CPS-SLIC, Date of Government Version: 03/06/2023
Facility Status: Completed - Case Closed
Global Id: T10000015766

88 AJAX LLC	***914 AJAX AVE***	***N 1/8 - 1/4 (0.240 mi.)***	***T88***	***32***

Database: CPS-SLIC, Date of Government Version: 03/06/2023
Facility Status: Completed - Case Closed
Global Id: T10000015657

CAL-CARPET CO., INC.	***916 S. AJAX AVE.***	***NNW 1/8 - 1/4 (0.240 mi.)***	***N91***	***33***

Database: CPS-SLIC, Date of Government Version: 03/06/2023
Facility Status: Completed - Case Closed
Global Id: T10000015767

TRU FORM PLASTIC INC	***17770 E ROWLAND ST***	***NW 1/8 - 1/4 (0.249 mi.)***	***S96***	***34***

Database: CPS-SLIC, Date of Government Version: 03/06/2023
Facility Status: Completed - Case Closed
Global Id: T10000015746

UTILITY TRAILER MANU	***17747 RAILROAD STREE***	***W 1/4 - 1/2 (0.271 mi.)***	***99***	***35***

Database: CPS-SLIC, Date of Government Version: 03/06/2023
Facility Status: Completed - Case Closed
Global Id: SL603792655

CALIFORNIA HYDROFORM	***850 LAWSON ST***	***NNE 1/4 - 1/2 (0.286 mi.)***	***U101***	***36***

Database: CPS-SLIC, Date of Government Version: 03/06/2023

Facility Status: Open - Inactive
Global Id: SL603798656

AJAX HARDWARE FACILI	***825 AJAX AVENUE, SOU***	***NNW 1/4 - 1/2 (0.305 mi.)***	***103***	***36***

Database: CPS-SLIC, Date of Government Version: 03/06/2023
Facility Status: Completed - Case Closed
Global Id: SL0002040004

PACE LITHOGRAPHERS I	***18030 CORTNEY CT***	***NNE 1/4 - 1/2 (0.319 mi.)***	***U104***	***36***

Database: CPS-SLIC, Date of Government Version: 03/06/2023
Facility Status: Completed - Case Closed
Global Id: T10000015668

CREFTCON INDUSTRIES	***900 S AJAX AVE***	***N 1/4 - 1/2 (0.320 mi.)***	***105***	***37***

Database: CPS-SLIC, Date of Government Version: 03/06/2023
Facility Status: Completed - Case Closed
Global Id: T10000015561

TODD CORPORATION	***18001 CORTNEY CT***	***NNE 1/4 - 1/2 (0.329 mi.)***	***U108***	***38***

Database: CPS-SLIC, Date of Government Version: 03/06/2023
Facility Status: Completed - Case Closed
Global Id: T10000015741

ADTECH PHOTONICS INC	***18007 CORTNEY CT***	***NNE 1/4 - 1/2 (0.334 mi.)***	***U109***	***38***

Database: CPS-SLIC, Date of Government Version: 03/06/2023
Facility Status: Completed - Case Closed
Global Id: T10000015669

AGER-MIDERN COMPUTER	***18005 CORTNEY CT.***	***NNE 1/4 - 1/2 (0.336 mi.)***	***U110***	***39***

Database: CPS-SLIC, Date of Government Version: 03/06/2023
Facility Status: Completed - Case Closed
Global Id: T10000015735

ABBA RUBBER COMPANY,	***17704 E. ROWLAND ST.***	***WNW 1/4 - 1/2 (0.351 mi.)***	***W113***	***40***

Database: CPS-SLIC, Date of Government Version: 03/06/2023
Facility Status: Completed - Case Closed
Global Id: T10000015510

ANTIQUE AUTO ELECTRI	***17700 ROWLAND ST***	***WNW 1/4 - 1/2 (0.352 mi.)***	***W114***	***40***

Database: CPS-SLIC, Date of Government Version: 03/06/2023
Facility Status: Completed - Case Closed
Global Id: T10000015509
Global Id: T10000015532
Global Id: T10000015677

SCOVILLE ART AND SIG	***17700 E. ROWLAND ST.***	***WNW 1/4 - 1/2 (0.352 mi.)***	***W115***	***40***

Database: CPS-SLIC, Date of Government Version: 03/06/2023
Facility Status: Completed - Case Closed
Global Id: T10000015714

SOTO ASSOCIATES, INC	***825 LAWSON***	***N 1/4 - 1/2 (0.359 mi.)***	***X117***	***41***

Database: CPS-SLIC, Date of Government Version: 03/06/2023
Facility Status: Completed - Case Closed
Global Id: SL603798665

PREMIO INC	***918 RADECKI COURT***	***NW 1/4 - 1/2 (0.399 mi.)***	***120***	***42***

Database: CPS-SLIC, Date of Government Version: 03/06/2023
Facility Status: Completed - Case Closed
Global Id: T10000015794

PURITAN BENNETT CORP	***17588 ROWLAND ST.***	***WNW 1/4 - 1/2 (0.416 mi.)***	***124***	***44***

Database: CPS-SLIC, Date of Government Version: 03/06/2023
Facility Status: Completed - Case Closed

Global Id: T10000015672

ZENITH SPECIALTY BAG ***17625 E RAILROAD ST*** ***W 1/4 - 1/2 (0.417 mi.)*** ***125*** ***44***
Database: CPS-SLIC, Date of Government Version: 03/06/2023
Facility Status: Completed - Case Closed
Global Id: T10000015765

JIANGS INTL TRADE CO ***17903 ARENTH AVE*** ***N 1/4 - 1/2 (0.429 mi.)*** ***Z126*** ***45***
Database: CPS-SLIC, Date of Government Version: 03/06/2023
Facility Status: Completed - Case Closed
Global Id: T10000015663

SIERRA IMAGING ***17905 ARENTH AVE*** ***N 1/4 - 1/2 (0.429 mi.)*** ***Z127*** ***45***
Database: CPS-SLIC, Date of Government Version: 03/06/2023
Facility Status: Completed - Case Closed
Global Id: T10000015587

SEA SHIELD MARINE ***17907 ARENTH AVE*** ***N 1/4 - 1/2 (0.429 mi.)*** ***Z128*** ***45***
Database: CPS-SLIC, Date of Government Version: 03/06/2023
Facility Status: Completed - Case Closed
Global Id: T10000015654

WORLD INDUSTRIES ***17955 ARENTH AVE*** ***N 1/4 - 1/2 (0.430 mi.)*** ***Z129*** ***46***
Database: CPS-SLIC, Date of Government Version: 03/06/2023
Facility Status: Completed - Case Closed
Global Id: SL603798674

POOL DOCTOR ***17955 ARENTH AVE.*** ***N 1/4 - 1/2 (0.430 mi.)*** ***Z130*** ***46***
Database: CPS-SLIC, Date of Government Version: 03/06/2023
Facility Status: Completed - Case Closed
Global Id: T10000015687

CIRCLE INDUSTRIES, I ***17901 ARENTH AVE.*** ***N 1/4 - 1/2 (0.432 mi.)*** ***Z131*** ***46***
Database: CPS-SLIC, Date of Government Version: 03/06/2023
Facility Status: Completed - Case Closed
Global Id: T10000015555

ENVIRONMENTAL LIGHTI ***17891 ARENTH AVE*** ***N 1/4 - 1/2 (0.432 mi.)*** ***Z132*** ***46***
Database: CPS-SLIC, Date of Government Version: 03/06/2023
Facility Status: Completed - Case Closed
Global Id: T10000015578

BELWITH INTERNATIONA ***18071 ARENTH AVE.*** ***NNE 1/4 - 1/2 (0.433 mi.)*** ***Y133*** ***47***
Database: CPS-SLIC, Date of Government Version: 03/06/2023
Facility Status: Completed - Case Closed
Global Id: T10000015539

RAY LOCK MFG INC ***17639 ROWLAND ST*** ***NW 1/4 - 1/2 (0.438 mi.)*** ***AA136*** ***48***
Database: CPS-SLIC, Date of Government Version: 03/06/2023
Facility Status: Completed - Case Closed
Global Id: T10000015552

AIR PRODUCTS & CHEMI ***17801 ARENTH AVENUE*** ***NNW 1/4 - 1/2 (0.442 mi.)*** ***AB137*** ***48***
Database: CPS-SLIC, Date of Government Version: 03/06/2023
Facility Status: Completed - Case Closed
Global Id: T10000015517

Lists of state and tribal registered storage tanks

UST: A review of the UST list, as provided by EDR, has revealed that there is 1 UST site within approximately 0.25 miles of the target property.

Equal/Higher Elevation	Address	Direction / Distance	Map ID	Page
SANTEE DAIRIES	17851 RAILROAD ST	WSW 1/8 - 1/4 (0.127 mi.)	J46	22
Database: UST, Date of Government Version: 12/02/2022 Facility Id: 25611				

AST: A review of the AST list, as provided by EDR, has revealed that there are 2 AST sites within approximately 0.25 miles of the target property.

Equal/Higher Elevation	Address	Direction / Distance	Map ID	Page
Not reported	18111 E RAILROAD ST	ESE 1/8 - 1/4 (0.215 mi.)	P73	28
Database: AST, Date of Government Version: 07/06/2016				
SAPA EXTRUDER INC	***18111 E RAILROAD ST***	***ESE 1/8 - 1/4 (0.215 mi.)***	***P74***	***29***
Database: AST, Date of Government Version: 07/06/2016				

ADDITIONAL ENVIRONMENTAL RECORDS

Local Lists of Hazardous waste / Contaminated Sites

AOCONCERN: A review of the AOCONCERN list, as provided by EDR, has revealed that there is 1 AOCONCERN site within approximately 1 mile of the target property.

Equal/Higher Elevation	Address	Direction / Distance	Map ID	Page
SAN GABRIEL VALLEY		0 - 1/8 (0.000 mi.)	0	11

CERS HAZ WASTE: A review of the CERS HAZ WASTE list, as provided by EDR, and dated 01/05/2023 has revealed that there are 6 CERS HAZ WASTE sites within approximately 0.25 miles of the target property.

Equal/Higher Elevation	Address	Direction / Distance	Map ID	Page
ALTIUM PACKAGING	***1070 SAMUELSON ST***	***NE 0 - 1/8 (0.041 mi.)***	***D16***	***13***
SAFE PLATING INC	***18001 RAILROAD ST.***	***SE 0 - 1/8 (0.044 mi.)***	***B20***	***15***
ALTA DENA CERTIFIED	***17851 RAILROAD ST #***	***WSW 1/8 - 1/4 (0.127 mi.)***	***J47***	***22***
D-TECH OPTOELECTRONI	***18062 ROWLAND ST***	***NE 1/8 - 1/4 (0.157 mi.)***	***L59***	***25***
SAPA EXTRUDER INC	***18111 EAST RAILROAD***	***ESE 1/8 - 1/4 (0.215 mi.)***	***P70***	***28***
HOME DEPOT #0609	***18131 GALE AVE***	***SE 1/8 - 1/4 (0.228 mi.)***	***Q78***	***30***

EXECUTIVE SUMMARY

Local Lists of Registered Storage Tanks

SWEEPS UST: A review of the SWEEPS UST list, as provided by EDR, and dated 06/01/1994 has revealed that there is 1 SWEEPS UST site within approximately 0.25 miles of the target property.

Equal/Higher Elevation	Address	Direction / Distance	Map ID	Page
SAFE PLATING, INC. Status: A Tank Status: A Comp Number: 13555	***18001 RAILROAD ST***	***SE 0 - 1/8 (0.044 mi.)***	***B19***	***14***

HIST UST: A review of the HIST UST list, as provided by EDR, and dated 10/15/1990 has revealed that there are 2 HIST UST sites within approximately 0.25 miles of the target property.

Equal/Higher Elevation	Address	Direction / Distance	Map ID	Page
SAFE PLATING, INC. Facility Id: 00000017141	***18001 RAILROAD ST***	***SE 0 - 1/8 (0.044 mi.)***	***B19***	***14***
EQUIPMENT STORAGE YA	17760 E ROWLAND	NW 1/8 - 1/4 (0.239 mi.)	S86	32

CERS TANKS: A review of the CERS TANKS list, as provided by EDR, and dated 01/06/2023 has revealed that there is 1 CERS TANKS site within approximately 0.25 miles of the target property.

Equal/Higher Elevation	Address	Direction / Distance	Map ID	Page
SAPA EXTRUDER INC	***18111 EAST RAILROAD***	***ESE 1/8 - 1/4 (0.215 mi.)***	***P70***	***28***

Local Land Records

DEED: A review of the DEED list, as provided by EDR, and dated 11/28/2022 has revealed that there is 1 DEED site within approximately 0.5 miles of the target property.

Lower Elevation	Address	Direction / Distance	Map ID	Page
AJAX HARDWARE FACILI Status: COMPLETED - CASE CLOSED Envirostor ID: SL0002040004	***825 AJAX AVENUE, SOU***	***NNW 1/4 - 1/2 (0.305 mi.)***	***103***	***36***

Other Ascertainable Records

RCRA NonGen / NLR: A review of the RCRA NonGen / NLR list, as provided by EDR, and dated 03/06/2023 has revealed that there are 14 RCRA NonGen / NLR sites within approximately 0.25 miles of the target

property.

Equal/Higher Elevation	Address	Direction / Distance	Map ID	Page
DARNELL-ROSE EPA ID:: CAL000122845	17915 RAILROAD ST	SW 0 - 1/8 (0.023 mi.)	C14	13
CONSOLIDATED CONTAIN EPA ID:: CAL000326183	1070 SAMUELSON ST	NE 0 - 1/8 (0.041 mi.)	D17	14
WNA COMET WEST INC EPA ID:: CAL000065879	1101 SAMUELSON ST	ENE 0 - 1/8 (0.068 mi.)	F23	16
EXPERT PHARMACEUTICA EPA ID:: CAC003075438	1136 SAMUELSON STREE	E 0 - 1/8 (0.093 mi.)	H41	21
BEST LAB LLC EPA ID:: CAL000435984	1136 SAMUELSON ST	E 0 - 1/8 (0.093 mi.)	H42	21
DEAN FOODS OF SOUTHE EPA ID:: CAL000358711	17851 RAILROAD ST	WSW 1/8 - 1/4 (0.127 mi.)	J48	22
CONSOLIDATED CONTAIN EPA ID:: CAL000270079	17851 E RAILROAD ST	WSW 1/8 - 1/4 (0.127 mi.)	J49	23
ALTA DENA CERTIFIED EPA ID:: CAL000465599	17851 RAILROAD ST	WSW 1/8 - 1/4 (0.127 mi.)	J50	23
SAMS CLUB #6611 EPA ID:: CAR000207902	17835 E. GALE AVENUE	SW 1/8 - 1/4 (0.140 mi.)	52	23
D-TECH OPTOELECTRONI EPA ID:: CAL000437885	18062 ROWLAND ST	NE 1/8 - 1/4 (0.157 mi.)	L58	25
NEWEGG INC AS NEWEGG EPA ID:: CAL000407572	18045 ROWLAND ST	NE 1/8 - 1/4 (0.167 mi.)	L66	27
BRADY INDUSTRIES EPA ID:: CAC003048966	18131 GALE AVE	SE 1/8 - 1/4 (0.228 mi.)	Q77	29
KION PRINTING INC. EPA ID:: CAD983639436	***18130 ROWLAND ST***	***ENE 1/8 - 1/4 (0.236 mi.)***	***O85***	***31***
PORT LOGISTICS EPA ID:: CAC003024393	18175 ROWLAND	NE 1/8 - 1/4 (0.244 mi.)	O94	34

ROD: A review of the ROD list, as provided by EDR, and dated 01/25/2023 has revealed that there is 1 ROD site within approximately 1 mile of the target property.

Equal/Higher Elevation	Address	Direction / Distance	Map ID	Page
SAN GABRIEL VALLEY (EPA ID:: CAD980817985	***STIMSON AVE & OLD VA***	***0 - 1/8 (0.000 mi.)***	***0***	***11***

PRP: A review of the PRP list, as provided by EDR, and dated 10/27/2022 has revealed that there is 1 PRP site within approximately 0.001 miles of the target property.

Equal/Higher Elevation	Address	Direction / Distance	Map ID	Page
SAN GABRIEL VALLEY (	***STIMSON AVE & OLD VA***	***0 - 1/8 (0.000 mi.)***	***0***	***11***

EXECUTIVE SUMMARY

ICIS: A review of the ICIS list, as provided by EDR, and dated 11/18/2016 has revealed that there is 1 ICIS site within approximately 0.001 miles of the target property.

Equal/Higher Elevation	Address	Direction / Distance	Map ID	Page
SAN GABRIEL VALLEY (FRS ID:: 110009267907	***STIMSON AVE & OLD VA***	***0 - 1/8 (0.000 mi.)***	***0***	***11***

FINDS: A review of the FINDS list, as provided by EDR, and dated 02/02/2023 has revealed that there is 1 FINDS site within approximately 0.001 miles of the target property.

Equal/Higher Elevation	Address	Direction / Distance	Map ID	Page
SAN GABRIEL VALLEY (Registry ID:: 110009267907	***STIMSON AVE & OLD VA***	***0 - 1/8 (0.000 mi.)***	***0***	***11***

ECHO: A review of the ECHO list, as provided by EDR, and dated 01/01/2023 has revealed that there is 1 ECHO site within approximately 0.001 miles of the target property.

Equal/Higher Elevation	Address	Direction / Distance	Map ID	Page
SAN GABRIEL VALLEY (Registry ID: 110009267907	***STIMSON AVE & OLD VA***	***0 - 1/8 (0.000 mi.)***	***0***	***11***

PFAS ECHO: A review of the PFAS ECHO list, as provided by EDR, and dated 03/30/2023 has revealed that there are 7 PFAS ECHO sites within approximately 0.25 miles of the target property.

Equal/Higher Elevation	Address	Direction / Distance	Map ID	Page
SAFE PLATING INC		SSE 0 - 1/8 (0.009 mi.)	B11	12
SAFE PLATING INC		SE 0 - 1/8 (0.019 mi.)	B12	12
CONSOLIDATED CONTAIN		E 0 - 1/8 (0.080 mi.)	F35	20
WNA		E 0 - 1/8 (0.080 mi.)	F36	20
HOLIDAY PRINTING & L		NNE 0 - 1/8 (0.104 mi.)	G44	22
D-TECH OPTOELECTRONI		NE 1/8 - 1/4 (0.156 mi.)	L57	24
KION PRINTING INC		ENE 1/8 - 1/4 (0.244 mi.)	O92	33

Cortese: A review of the Cortese list, as provided by EDR, and dated 12/14/2022 has revealed that there are 8 Cortese sites within approximately 0.5 miles of the target property.

Equal/Higher Elevation	Address	Direction / Distance	Map ID	Page
SAFE PLATING, INC. Cleanup Status: COMPLETED - CASE CLOSED	***18001 RAILROAD ST***	***SE 0 - 1/8 (0.044 mi.)***	***B19***	***14***
PUENTE HILLS MGPC IN Cleanup Status: COMPLETED - CASE CLOSED	***17871 CASTLETON ST E***	***S 1/8 - 1/4 (0.229 mi.)***	***R79***	***30***
MALIBU GRAND PRIX	***17871 CASTLETON ST***	***S 1/4 - 1/2 (0.277 mi.)***	***R100***	***35***

Cleanup Status: COMPLETED - CASE CLOSED				
SHELL #204-1580-0604	***1325 FULLERTON RD***	***ESE 1/4 - 1/2 (0.366 mi.)***	***118***	***41***
Cleanup Status: COMPLETED - CASE CLOSED				
STONER CREEK CAR WAS	***1600 STONER CREEK RD***	***S 1/4 - 1/2 (0.396 mi.)***	***119***	***42***
Cleanup Status: COMPLETED - CASE CLOSED				

Lower Elevation	Address	Direction / Distance	Map ID	Page
BIRTCHER CONSTRUCTIO	***17760 ROWLAND AVE E***	***NW 1/4 - 1/2 (0.257 mi.)***	***S98***	***34***
Cleanup Status: COMPLETED - CASE CLOSED				
CANADA BRAKE SHOE SE	***17639 ROWLAND ST***	***NW 1/4 - 1/2 (0.438 mi.)***	***AA135***	***47***
Cleanup Status: COMPLETED - CASE CLOSED				
AIR PRODUCTS AND CHE	***17801 ARENTH AVE***	***NNW 1/4 - 1/2 (0.442 mi.)***	***AB138***	***49***
Cleanup Status: COMPLETED - CASE CLOSED				

HIST CORTESE: A review of the HIST CORTESE list, as provided by EDR, and dated 04/01/2001 has revealed that there are 8 HIST CORTESE sites within approximately 0.5 miles of the target property.

Equal/Higher Elevation	Address	Direction / Distance	Map ID	Page
SAFE PLATING INC	***18001 RAILROAD ST.***	***SE 0 - 1/8 (0.044 mi.)***	***B20***	***15***
Reg Id: 105.0248				
MALIBU GRAND PRIX	17871 CASTELTON	S 1/8 - 1/4 (0.235 mi.)	R84	31
Reg Id: I-13032				
SHELL #204-1580-0604	***1325 FULLERTON RD***	***ESE 1/4 - 1/2 (0.366 mi.)***	***118***	***41***
Reg Id: R-09511				

Lower Elevation	Address	Direction / Distance	Map ID	Page
BIRTCHER CONSTRUCTIO	***17760 ROWLAND AVE E***	***NW 1/4 - 1/2 (0.257 mi.)***	***S98***	***34***
Reg Id: 105.0172				
SOTO ASSOC., INC	825 LAWSON ST	NNE 1/4 - 1/2 (0.358 mi.)	X116	41
Reg Id: 4B192618N01				
WIP-TRW, INC.	18031 EAST ARENTH AV	NNE 1/4 - 1/2 (0.416 mi.)	Y123	43
Reg Id: 4B192557N01				
CANADA BRAKE SHOE SE	***17639 ROWLAND ST***	***NW 1/4 - 1/2 (0.438 mi.)***	***AA134***	***47***
Reg Id: R-16854				
AIR PRODUCTS & CHEMI	***17801 ARENTH AVENUE***	***NNW 1/4 - 1/2 (0.442 mi.)***	***AB137***	***48***
Reg Id: R-04907				
Reg Id: 917480052				

EXECUTIVE SUMMARY

HWP: A review of the HWP list, as provided by EDR, and dated 11/10/2022 has revealed that there is 1 HWP site within approximately 1 mile of the target property.

Lower Elevation	Address	Direction / Distance	Map ID	Page
MAXIM LIGHTING EPA ID: CAD008246027 Cleanup Status: UNDERGOING CLOSURE	***999 S HATCHER AVE***	***NW 1/2 - 1 (0.652 mi.)***	***AD144***	***51***

Notify 65: A review of the Notify 65 list, as provided by EDR, and dated 12/07/2022 has revealed that there is 1 Notify 65 site within approximately 1 mile of the target property.

Equal/Higher Elevation	Address	Direction / Distance	Map ID	Page
MR. KONGAIKA	1449 ALMINA	SSE 1/4 - 1/2 (0.341 mi.)	111	39

WIP: A review of the WIP list, as provided by EDR, and dated 07/03/2009 has revealed that there are 34 WIP sites within approximately 0.25 miles of the target property.

Equal/Higher Elevation	Address	Direction / Distance	Map ID	Page
OCCUPANT Facility Status: Historical	***17915 RAILROAD ST***	***SW 0 - 1/8 (0.023 mi.)***	***C13***	***13***
ALTIUM PACKAGING Facility Status: Active	***1070 SAMUELSON ST***	***NE 0 - 1/8 (0.041 mi.)***	***D16***	***13***
SAFE PLATING, INC. Facility Status: Historical	***18001 RAILROAD ST***	***SE 0 - 1/8 (0.044 mi.)***	***B19***	***14***
WESTERN SPECIALTY CO Facility Status: Historical	***17955 AJAX AVE***	***NNW 0 - 1/8 (0.048 mi.)***	***E22***	***16***
WNA COMET WEST, INC. Facility Status: Historical	***1125 SAMUELSON ST.***	***E 0 - 1/8 (0.068 mi.)***	***F25***	***17***
K R SERVICES Facility Status: Historical	1044 LAWSON ST	NNE 0 - 1/8 (0.072 mi.)	D26	17
HOLIDAY PRINTING Facility Status: Historical	***1034 LAWSON***	***NNE 0 - 1/8 (0.073 mi.)***	***D27***	***17***
SNAPEDGE INC. Facility Status: Historical	***1032 LAWSON ST.***	***NNE 0 - 1/8 (0.074 mi.)***	***D29***	***18***
WILTON-ANDERSON CORP Facility Status: Historical	***1030 LAWSON ST.***	***NNE 0 - 1/8 (0.074 mi.)***	***D30***	***18***
NATIONAL SAMPLE SERV Facility Status: Historical	***1028 LAWSON ST.***	***NNE 0 - 1/8 (0.075 mi.)***	***D31***	***18***
BANK OF INDUSTRY Facility Status: Historical	***1022 LAWSON ST.***	***NNE 0 - 1/8 (0.077 mi.)***	***D32***	***19***
WNA COMET WEST INC Facility Status: Historical	***1101 S SAMUELSON ST***	***ENE 0 - 1/8 (0.077 mi.)***	***F33***	***19***
DONALD M. HOOVER CO. Facility Status: Historical	***1020 LAWSON ST.***	***NNE 0 - 1/8 (0.077 mi.)***	***D34***	***19***
STORAGETEK WRLSC	***1018 LAWSON ST.***	***NNE 0 - 1/8 (0.080 mi.)***	***D37***	***20***

Facility Status: Historical				
COMTRADE Facility Status: Historical	1016 LAWSON ST	NNE 0 - 1/8 (0.084 mi.)	G38	20
STORAGETEK WRSC Facility Status: Historical	***1016 LAWSON ST***	***NNE 0 - 1/8 (0.084 mi.)***	***G39***	***20***
UNITED PACKAGING Facility Status: Historical	***1150 SAMUELSON ST.***	***ESE 0 - 1/8 (0.093 mi.)***	***H43***	***21***
BEST FORMULATIONS Facility Status: Historical	***17930 ROWLAND ST.***	***N 1/8 - 1/4 (0.135 mi.)***	***K51***	***23***
COLUMBIA PACIFIC ALU Facility Status: Historical	***18111 E RAILROAD ST***	***ESE 1/8 - 1/4 (0.147 mi.)***	***54***	***24***
PURITAN BENNETT CORP Facility Status: Historical	***17855 ROWLAND ST.***	***NNW 1/8 - 1/4 (0.166 mi.)***	***I60***	***25***
GENERAL ELECTRIC Facility Status: Historical	***18045 ROWLAND ST***	***NE 1/8 - 1/4 (0.167 mi.)***	***L64***	***26***
CONSTAR INTERNATIONA Facility Status: Historical	***18175 E. ROWLAND ST.***	***NE 1/8 - 1/4 (0.244 mi.)***	***O93***	***33***

Lower Elevation	Address	Direction / Distance	Map ID	Page
HYDROFLIGHT Facility Status: Active	17939 E ROWLAND ST	N 1/8 - 1/4 (0.152 mi.)	K55	24
PIERCE MAGNETICS Facility Status: Historical	***951 LAWSON ST.***	***N 1/8 - 1/4 (0.166 mi.)***	***M61***	***25***
FORTUNE DYNAMIC INC. Facility Status: Historical	957 LAWSON ST	NNE 1/8 - 1/4 (0.167 mi.)	M62	26
KITCHEN EQUIP. MFG. Facility Status: Historical	***940 AJAX AVE***	***NNW 1/8 - 1/4 (0.195 mi.)***	***N67***	***27***
CALAMIA PLASTIC CORP Facility Status: Historical	***930 S. AJAX AVE.***	***NNW 1/8 - 1/4 (0.215 mi.)***	***N68***	***27***
RICHFIELD TILE & CON Facility Status: Historical	***928 S. AJAX ST.***	***NNW 1/8 - 1/4 (0.218 mi.)***	***N75***	***29***
ECOFF, ADAMS/COLTRIN Facility Status: Historical	17788 E ROWLAND ST	NW 1/8 - 1/4 (0.231 mi.)	S81	30
J & L FOOD, INC. Facility Status: Historical	***17786 ROWLAND ST.***	***NW 1/8 - 1/4 (0.233 mi.)***	***S83***	***31***
ARCHITECTURAL FLOOR Facility Status: Historical	***914 S. AJAX AVE. SUI***	***N 1/8 - 1/4 (0.240 mi.)***	***T87***	***32***
CAL-FIA, INC. Facility Status: Historical	914 AJAX AVE	N 1/8 - 1/4 (0.240 mi.)	T89	32
CAL-CARPET CO., INC. Facility Status: Historical	***916 S. AJAX AVE.***	***NNW 1/8 - 1/4 (0.240 mi.)***	***N91***	***33***
TRU-FORM PLASTICS Facility Status: Historical	17770 E ROWLAND ST	NW 1/8 - 1/4 (0.249 mi.)	S95	34

Count: 14 records.

ORPHAN SUMMARY

City	EDR ID	Site Name	Site Address	Zip	Database(s)
CITY OF INDUSTRY	S105939922	TERRA FURNITURE, INC.	17855 ARENTH AVE.	91744	CPS-SLIC, EMI
CITY OF INDUSTRY	S126421126	COMMUNICATIONS TECHNOLOGY	17171 E. GALE AVE. SUITE A	91748	CPS-SLIC
CITY OF INDUSTRY	2008440765	18383 E RAILROAD ST	18383 E RAILROAD ST		HMIRS
CITY OF INDUSTRY	1026591082	EL DORADO PAINTING & SANDBLASTING	18625 RAILROAD STREET	91748	PRP
CITY OF INDUSTRY	1026649442	UTILITY TRAILER MFG. CO.	17295 E. RAILROAD STREET	91748	PRP
CITY OF INDUSTRY	1026638489	SOMITEX PRINTS OF CALIFORNIA	17355 RAILROAD STREET	91748	PRP
CITY OF INDUSTRY	1026649441	UTILITY TRAILER MANUFACTURING COMP	17295 EAST RAILROAD STREET	91748	PRP
CITY OF INDUSTRY	1026652518	WESTERN BLOWER CORP.	18625 RAILROAD STREET	91748	PRP
CITY OF INDUSTRY	S106764798	ARMIN PLASTICS CORPORATION	1890 E. RAILROAD ST.	91748	CPS-SLIC, WIP
CITY OF INDUSTRY,	1026575093	BRIGGS MANUFACTURING CO.	18525 E. RAILROAD AVE.	91744	PRP
INDUSTRY	S129058617	CITY 1485 ROWLAND ST HATCHER AVE T	ROWLAND ST HATCHER AVE TO LAWS	91748	CERS
LA PUENTE	S102418369	NIKE BATTERY SITE NO.29, PUENTE HI	PUENTE HILLS REGION OF LOS ANG	91748	ENVIROSTOR
LA PUENTE	S100833444	SAN GABRIEL GROUND WATER BASIN 4	LA PUENTE AREA	91744	CA BOND EXP. PLAN
PUENTE HILLS	S103878781	DOD - NIKE BATTERY SITE 29	FULLERTON	91748	CPS-SLIC

OVERVIEW MAP - 7320382.2S

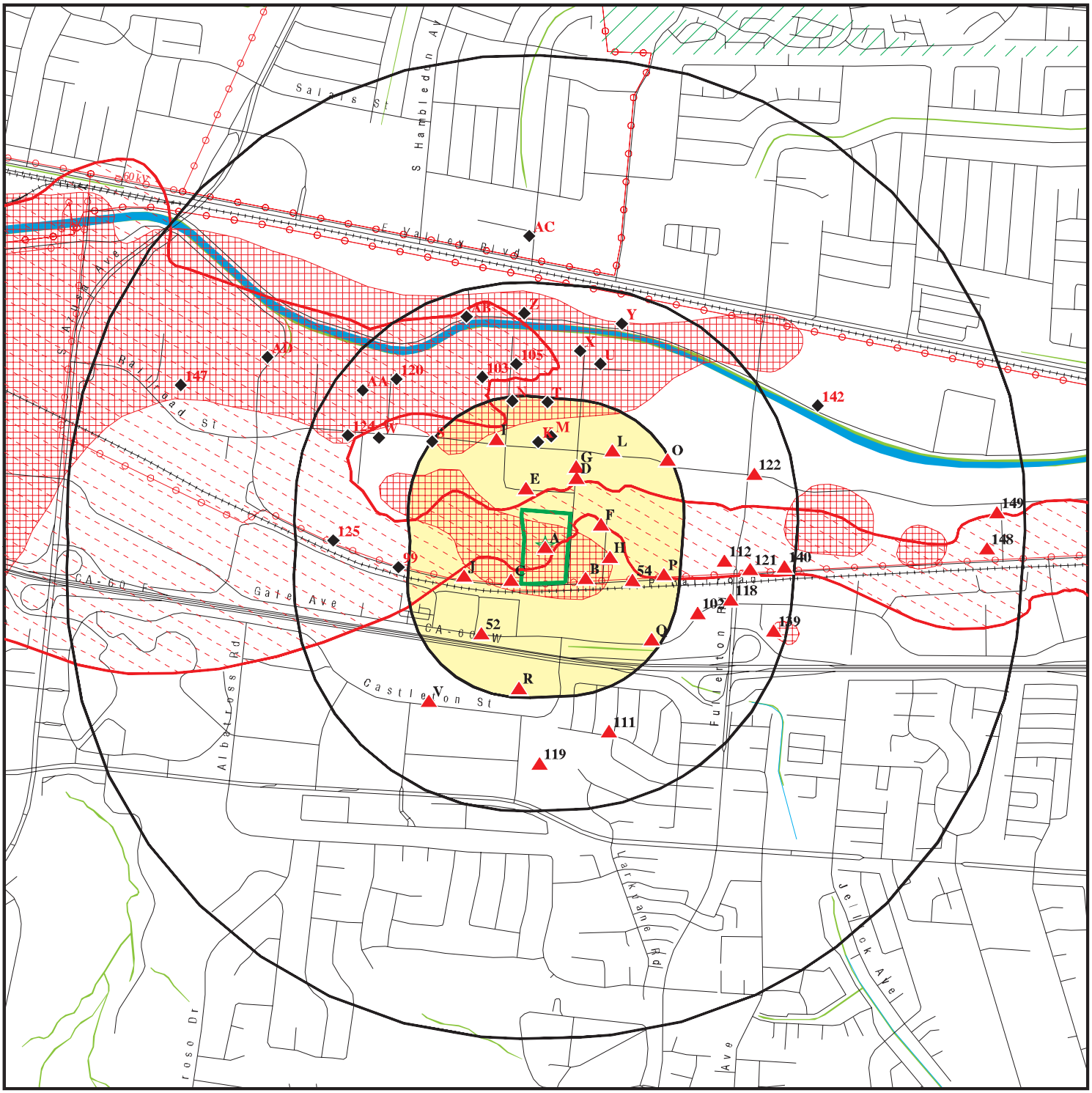

Target Property

Sites at elevations higher than or equal to the target property

Sites at elevations lower than the target property

Manufactured Gas Plants

National Priority List Sites

Dept. Defense Sites

0 1/4 1/2 1 Miles

Indian Reservations BIA

Power transmission lines

Special Flood Hazard Area (1%)

0.2% Annual Chance Flood Hazard

National Wetland Inventory

State Wetlands

Areas of Concern

N

This report includes Interactive Map Layers to display and/or hide map information. The legend includes only those icons for the default map view.

SITE NAME:	17969 Railroad St	CLIENT:	Hazard Management Consulting
ADDRESS:	17969 Railroad St Rowland Heights CA 91748	CONTACT:	Troy Taylor
		INQUIRY #:	7320382.2s
LAT/LONG:	33.998011 / 117.912227	DATE:	April 27, 2023 12:12 pm

Copyright © 2023 EDR, Inc. © 2015 TomTom Rel. 2015.

DETAIL MAP - 7320382.2S

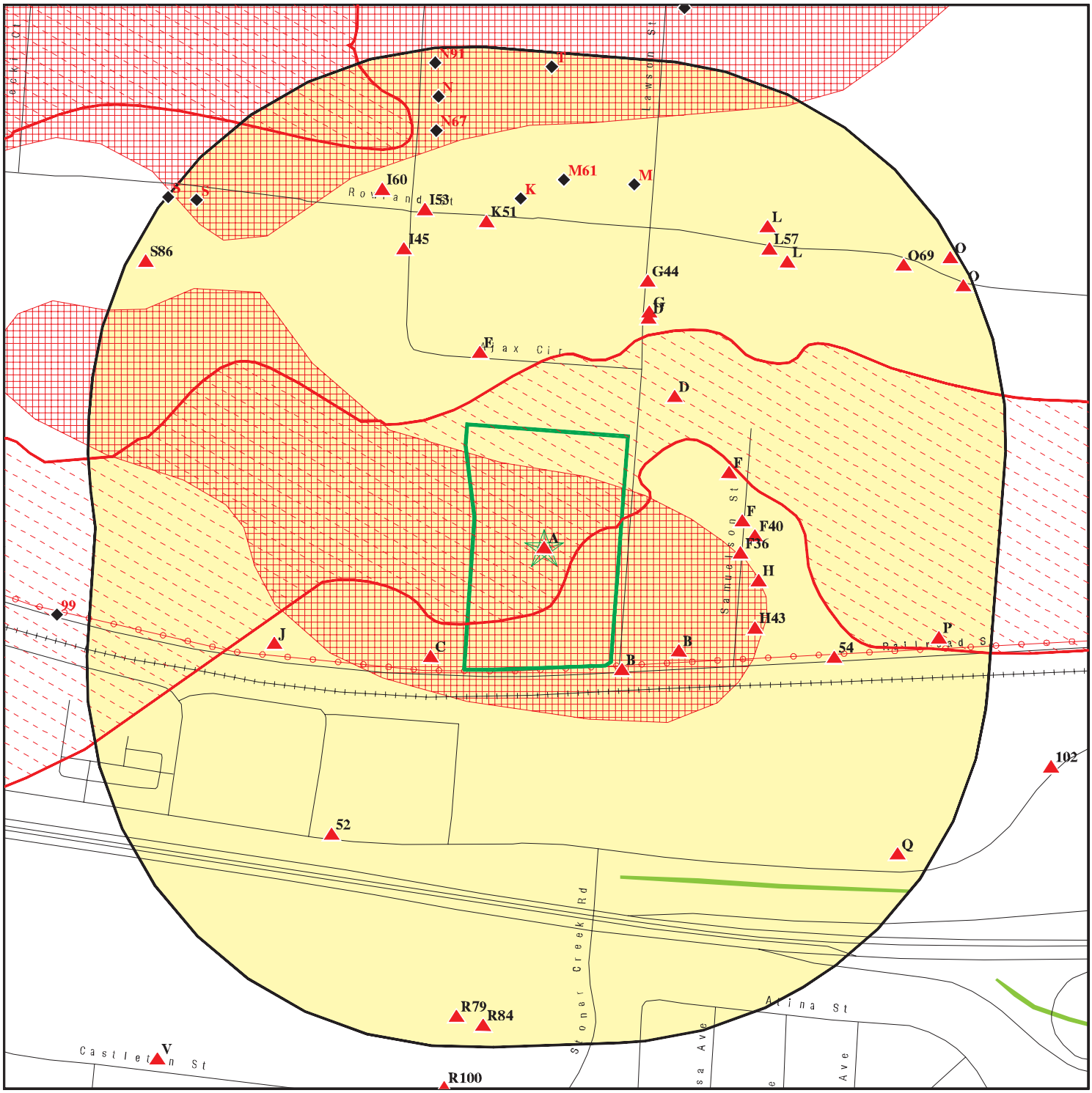

Target Property

Sites at elevations higher than or equal to the target property

Sites at elevations lower than the target property

Manufactured Gas Plants

Sensitive Receptors

National Priority List Sites

Dept. Defense Sites

0 1/16 1/8 1/4 Miles

Indian Reservations BIA

Power transmission lines

Special Flood Hazard Area (1%)

0.2% Annual Chance Flood Hazard

National Wetland Inventory

State Wetlands

Areas of Concern

This report includes Interactive Map Layers to display and/or hide map information. The legend includes only those icons for the default map view.

SITE NAME:	17969 Railroad St	CLIENT:	Hazard Management Consulting
ADDRESS:	17969 Railroad St Rowland Heights CA 91748	CONTACT:	Troy Taylor
LAT/LONG:	33.998011 / 117.912227	INQUIRY #:	7320382.2s
		DATE:	April 27, 2023 12:18 pm

Copyright © 2023 EDR, Inc. © 2015 TomTom Rel. 2015.

MAP FINDINGS SUMMARY

Database	Search Distance (Miles)	Target Property	< 1/8	1/8 - 1/4	1/4 - 1/2	1/2 - 1	> 1	Total Plotted
STANDARD ENVIRONMENTAL RECORDS								
Lists of Federal NPL (Superfund) sites								
NPL	1.000		1	0	0	0	NR	1
Proposed NPL	1.000		0	0	0	0	NR	0
NPL LIENS	1.000		0	0	0	0	NR	0
Lists of Federal Delisted NPL sites								
Delisted NPL	1.000		0	0	0	0	NR	0
Lists of Federal sites subject to CERCLA removals and CERCLA orders								
FEDERAL FACILITY	0.500		0	0	0	NR	NR	0
SEMS	0.500		1	0	0	NR	NR	1
Lists of Federal CERCLA sites with NFRAP								
SEMS-ARCHIVE	0.500		0	0	0	NR	NR	0
Lists of Federal RCRA facilities undergoing Corrective Action								
CORRACTS	1.000		0	0	0	1	NR	1
Lists of Federal RCRA TSD facilities								
RCRA-TSDF	0.500		0	0	0	NR	NR	0
Lists of Federal RCRA generators								
RCRA-LQG	0.250		1	1	NR	NR	NR	2
RCRA-SQG	0.250	1	6	5	NR	NR	NR	12
RCRA-VSQG	0.250		0	0	NR	NR	NR	0
Federal institutional controls / engineering controls registries								
LUCIS	0.500		0	0	0	NR	NR	0
US ENG CONTROLS	0.500		1	0	0	NR	NR	1
US INST CONTROLS	0.500		0	0	0	NR	NR	0
Federal ERNS list								
ERNS	0.001		0	NR	NR	NR	NR	0
Lists of state- and tribal (Superfund) equivalent sites								
RESPONSE	1.000		0	0	0	1	NR	1
Lists of state- and tribal hazardous waste facilities								
ENVIROSTOR	1.000		1	0	2	7	NR	10
Lists of state and tribal landfills and solid waste disposal facilities								
SWF/LF	0.500		0	0	0	NR	NR	0

MAP FINDINGS SUMMARY

Database	Search Distance (Miles)	Target Property	< 1/8	1/8 - 1/4	1/4 - 1/2	1/2 - 1	> 1	Total Plotted
Lists of state and tribal leaking storage tanks								
LUST	0.500		2	2	8	NR	NR	12
INDIAN LUST	0.500		0	0	0	NR	NR	0
CPS-SLIC	0.500	1	14	17	33	NR	NR	65
Lists of state and tribal registered storage tanks								
FEMA UST	0.250		0	0	NR	NR	NR	0
UST	0.250		0	1	NR	NR	NR	1
AST	0.250	1	0	2	NR	NR	NR	3
INDIAN UST	0.250		0	0	NR	NR	NR	0
Lists of state and tribal voluntary cleanup sites								
INDIAN VCP	0.500		0	0	0	NR	NR	0
VCP	0.500		0	0	0	NR	NR	0
Lists of state and tribal brownfield sites								
BROWNFIELDS	0.500		0	0	0	NR	NR	0
ADDITIONAL ENVIRONMENTAL RECORDS								
Local Brownfield lists								
US BROWNFIELDS	0.500		0	0	0	NR	NR	0
Local Lists of Landfill / Solid Waste Disposal Sites								
WMUDS/SWAT	0.500		0	0	0	NR	NR	0
SWRCY	0.500		0	0	0	NR	NR	0
HAULERS	0.001		0	NR	NR	NR	NR	0
INDIAN ODI	0.500		0	0	0	NR	NR	0
ODI	0.500		0	0	0	NR	NR	0
DEBRIS REGION 9	0.500		0	0	0	NR	NR	0
IHS OPEN DUMPS	0.500		0	0	0	NR	NR	0
Local Lists of Hazardous waste / Contaminated Sites								
AOCONCERN	1.000		1	0	0	0	NR	1
US HIST CDL	0.001		0	NR	NR	NR	NR	0
HIST Cal-Sites	1.000		0	0	0	0	NR	0
SCH	0.250		0	0	NR	NR	NR	0
CDL	0.001		0	NR	NR	NR	NR	0
Toxic Pits	1.000		0	0	0	0	NR	0
CERS HAZ WASTE	0.250	1	2	4	NR	NR	NR	7
US CDL	0.001		0	NR	NR	NR	NR	0
Local Lists of Registered Storage Tanks								
SWEEPS UST	0.250	1	1	0	NR	NR	NR	2
HIST UST	0.250	1	1	1	NR	NR	NR	3
CERS TANKS	0.250	1	0	1	NR	NR	NR	2
CA FID UST	0.250		0	0	NR	NR	NR	0

MAP FINDINGS SUMMARY

Database	Search Distance (Miles)	Target Property	< 1/8	1/8 - 1/4	1/4 - 1/2	1/2 - 1	> 1	Total Plotted
Local Land Records								
LIENS	0.001		0	NR	NR	NR	NR	0
LIENS 2	0.001		0	NR	NR	NR	NR	0
DEED	0.500		0	0	1	NR	NR	1
Records of Emergency Release Reports								
HMIRS	0.001		0	NR	NR	NR	NR	0
CHMIRS	0.001		0	NR	NR	NR	NR	0
LDS	0.001		0	NR	NR	NR	NR	0
MCS	0.001		0	NR	NR	NR	NR	0
SPILLS 90	0.001		0	NR	NR	NR	NR	0
Other Ascertainable Records								
RCRA NonGen / NLR	0.250		5	9	NR	NR	NR	14
FUDS	1.000		0	0	0	0	NR	0
DOD	1.000		0	0	0	0	NR	0
SCRD DRYCLEANERS	0.500		0	0	0	NR	NR	0
US FIN ASSUR	0.001		0	NR	NR	NR	NR	0
EPA WATCH LIST	0.001		0	NR	NR	NR	NR	0
2020 COR ACTION	0.250		0	0	NR	NR	NR	0
TSCA	0.001		0	NR	NR	NR	NR	0
TRIS	0.001		0	NR	NR	NR	NR	0
SSTS	0.001		0	NR	NR	NR	NR	0
ROD	1.000		1	0	0	0	NR	1
RMP	0.001		0	NR	NR	NR	NR	0
RAATS	0.001		0	NR	NR	NR	NR	0
PRP	0.001		1	NR	NR	NR	NR	1
PADS	0.001		0	NR	NR	NR	NR	0
ICIS	0.001	1	1	NR	NR	NR	NR	2
FTTS	0.001		0	NR	NR	NR	NR	0
MLTS	0.001		0	NR	NR	NR	NR	0
COAL ASH DOE	0.001		0	NR	NR	NR	NR	0
COAL ASH EPA	0.500		0	0	0	NR	NR	0
PCB TRANSFORMER	0.001		0	NR	NR	NR	NR	0
RADINFO	0.001		0	NR	NR	NR	NR	0
HIST FTTS	0.001		0	NR	NR	NR	NR	0
DOT OPS	0.001		0	NR	NR	NR	NR	0
CONSENT	1.000		0	0	0	0	NR	0
INDIAN RESERV	1.000		0	0	0	0	NR	0
FUSRAP	1.000		0	0	0	0	NR	0
UMTRA	0.500		0	0	0	NR	NR	0
LEAD SMELTERS	0.001		0	NR	NR	NR	NR	0
US AIRS	0.001		0	NR	NR	NR	NR	0
US MINES	0.250		0	0	NR	NR	NR	0
ABANDONED MINES	0.250		0	0	NR	NR	NR	0
FINDS	0.001	3	1	NR	NR	NR	NR	4
ECHO	0.001	2	1	NR	NR	NR	NR	3
UXO	1.000		0	0	0	0	NR	0
DOCKET HWC	0.001		0	NR	NR	NR	NR	0
FUELS PROGRAM	0.250		0	0	NR	NR	NR	0

MAP FINDINGS SUMMARY

Database	Search Distance (Miles)	Target Property	< 1/8	1/8 - 1/4	1/4 - 1/2	1/2 - 1	> 1	Total Plotted
PFAS NPL	0.250		0	0	NR	NR	NR	0
PFAS FEDERAL SITES	0.250		0	0	NR	NR	NR	0
PFAS TSCA	0.250		0	0	NR	NR	NR	0
PFAS RCRA MANIFEST	0.250		0	0	NR	NR	NR	0
PFAS ATSDR	0.250		0	0	NR	NR	NR	0
PFAS WQP	0.250		0	0	NR	NR	NR	0
PFAS NPDES	0.250		0	0	NR	NR	NR	0
PFAS ECHO	0.250		5	2	NR	NR	NR	7
PFAS ECHO FIRE TRAINING	0.250		0	0	NR	NR	NR	0
PFAS PART 139 AIRPORT	0.250		0	0	NR	NR	NR	0
AQUEOUS FOAM NRC	0.250		0	0	NR	NR	NR	0
PFAS	0.250		0	0	NR	NR	NR	0
AQUEOUS FOAM	TP		NR	NR	NR	NR	NR	0
CA BOND EXP. PLAN	1.000		0	0	0	0	NR	0
Cortese	0.500		1	1	6	NR	NR	8
CUPA Listings	0.250		0	0	NR	NR	NR	0
DRYCLEANERS	0.250		0	0	NR	NR	NR	0
EMI	0.001	2	0	NR	NR	NR	NR	2
ENF	0.001		0	NR	NR	NR	NR	0
Financial Assurance	0.001		0	NR	NR	NR	NR	0
ICE	0.001		0	NR	NR	NR	NR	0
HIST CORTESE	0.500		1	1	6	NR	NR	8
LOS ANGELES CO. HMS	0.001	1	0	NR	NR	NR	NR	1
HWP	1.000		0	0	0	1	NR	1
HWT	0.250		0	0	NR	NR	NR	0
HAZNET	0.001	1	0	NR	NR	NR	NR	1
MINES	0.250		0	0	NR	NR	NR	0
MWMP	0.250		0	0	NR	NR	NR	0
NPDES	0.001	1	0	NR	NR	NR	NR	1
PEST LIC	0.001		0	NR	NR	NR	NR	0
PROC	0.500		0	0	0	NR	NR	0
Notify 65	1.000		0	0	1	0	NR	1
HAZMAT	0.250		0	0	NR	NR	NR	0
LA Co. Site Mitigation	0.001		0	NR	NR	NR	NR	0
UIC	0.001		0	NR	NR	NR	NR	0
UIC GEO	0.001		0	NR	NR	NR	NR	0
WASTEWATER PITS	0.500		0	0	0	NR	NR	0
WDS	0.001	1	0	NR	NR	NR	NR	1
WIP	0.250	1	17	17	NR	NR	NR	35
MILITARY PRIV SITES	0.001		0	NR	NR	NR	NR	0
PROJECT	0.001		0	NR	NR	NR	NR	0
WDR	0.001		0	NR	NR	NR	NR	0
CIWQS	0.001	1	0	NR	NR	NR	NR	1
CERS	0.001	4	0	NR	NR	NR	NR	4
NON-CASE INFO	0.001		0	NR	NR	NR	NR	0
OTHER OIL GAS	0.001		0	NR	NR	NR	NR	0
PROD WATER PONDS	0.001		0	NR	NR	NR	NR	0
SAMPLING POINT	0.001		0	NR	NR	NR	NR	0
WELL STIM PROJ	0.001		0	NR	NR	NR	NR	0
LOS ANGELES CO LF METHANE	0.500		0	0	0	NR	NR	0
PFAS TRIS	0.250		0	0	NR	NR	NR	0

MAP FINDINGS SUMMARY

Database	Search Distance (Miles)	Target Property	< 1/8	1/8 - 1/4	1/4 - 1/2	1/2 - 1	> 1	Total Plotted
HWTS	TP	2	NR	NR	NR	NR	NR	2
MINES MRDS	0.001		0	NR	NR	NR	NR	0
EDR HIGH RISK HISTORICAL RECORDS								
EDR Exclusive Records								
EDR MGP	1.000		0	0	0	0	NR	0
EDR Hist Auto	0.125		0	NR	NR	NR	NR	0
EDR Hist Cleaner	0.125		0	NR	NR	NR	NR	0
EDR RECOVERED GOVERNMENT ARCHIVES								
Exclusive Recovered Govt. Archives								
RGA LF	0.001		0	NR	NR	NR	NR	0
RGA LUST	0.001		0	NR	NR	NR	NR	0
- Totals --		27	66	64	57	10	0	224

NOTES:

TP = Target Property

NR = Not Requested at this Search Distance

Sites may be listed in more than one database

Map ID Direction Distance Elevation	Site	Database(s)	EDR ID Number EPA ID Number
A1 **Target** **Property**	**REULAND ELECTRIC COMPANY** **17969 E RAILROAD ST** **CITY OF INDUSTRY (CORPORATE NA, CA 91749**	**CPS-SLIC** **WDS** **WIP** **CERS**	**S106102652** **N/A**

Actual:
421 ft.

Click here for full text details

CPS-SLIC
Facility Status Open - Verification Monitoring
Global Id SL603798670

Click here to access the California GeoTracker records for this facility

WDS
Facility Id 4 19I005432
Facility Status Active - Any facility with a continuous or seasonal discharge that is under Waste Discharge Requirements.

WIP
Facility Status Active

A2 **Target** **Property**	**REULAND ELECTRIC CO, H.BRITTON LEES** **17969 EAST RAILROAD ST.** **ROWLAND HEIGHTS, CA 91748**	**ICIS** **FINDS** **ECHO**	**1016177944** **N/A**

Actual:
421 ft.

Click here for full text details

ICIS
FRS ID: 110000910248

FINDS
Registry ID: 110000910248

ECHO
Registry ID 110000910248

A3 **Target** **Property**	**REULAND ELECTRIC** **17969 RAILROAD ST** **CITY OF INDUSTRY, CA 91748**	**FINDS** **ECHO**	**1023691071** **N/A**

Actual:
421 ft.

Click here for full text details

FINDS
Registry ID: 110070088074

ECHO
Registry ID 110070088074

Map ID Direction Distance Elevation	Site	Database(s)	EDR ID Number EPA ID Number
A4 **Target** **Property** **Actual:** **421 ft.**	**REULAND ELECTRIC CO, H.BRITTON LEES** **17969 RAILROAD ST** **INDUSTRY, CA 91749** **Click here for full text details** **EMI** Facility Id 8820	**EMI**	**S105939297** **N/A**
A5 **Target** **Property** **Actual:** **421 ft.**	**REULAND ELECTRIC CO, H. BRITTON LEES** **17969 RAILROAD ST** **CITY OF INDUSTRY, CA 91748** **Click here for full text details** **FINDS** Registry ID: 110070118478	**FINDS**	**1024043232** **N/A**
A6 **Target** **Property** **Actual:** **421 ft.**	**REULAND ELECTRIC CO** **17969 E RAILROAD ST** **INDUSTRY, CA 91748** **Click here for full text details** **RCRA-SQG** EPA Id CAD980881064 **SWEEPS UST** Status A Comp Number 9262 **HIST UST** Facility Id 00000020663	**RCRA-SQG** **AST** **SWEEPS UST** **HIST UST** **CERS**	**1000277275** **CAD980881064**
A7 **Target** **Property** **Actual:** **421 ft.**	**REULAND ELECTRIC CO** **17969 RAILROAD ST** **CITY OF INDUSTRY, CA 91748** **Click here for full text details**	**CERS TANKS**	**S129012119** **N/A**

Map ID Direction Distance Elevation	Site	Database(s)	EDR ID Number EPA ID Number
A8 **Target** **Property** **Actual:** **421 ft.**	**1X REULAND ELECTRIC CO** **17969 E RAILROAD** **INDUSTRY, CA 91748** **Click here for full text details**	**HWTS**	**S124951312** **N/A**
A9 **Target** **Property** **Actual:** **421 ft.**	**REULAND ELECTRIC** **17969 RAILROAD ST** **CITY OF INDUSTRY, CA 91748** **Click here for full text details** **EMI** Facility Id 8820 **LOS ANGELES CO. HMS** Facility ID 009452-009262 Facility Status Removed **NPDES** Facility Status Active	**EMI** **LOS ANGELES CO. HMS** **NPDES** **CIWQS** **CERS**	**S108433003** **N/A**
A10 **Target** **Property** **Actual:** **421 ft.**	**REULAND ELECTRIC CO** **17969 RAILROAD ST** **CITY OF INDUSTRY, CA 91748** **Click here for full text details** **HAZNET** GEPAID CAD980881064	**CERS HAZ WASTE** **HAZNET** **CERS** **HWTS**	**S117309311** **N/A**
Areas of **Concern** **< 1/8** **1 ft.**	**SAN GABRIEL VALLEY** **BALDWIN PARK, CA** **Click here for full text details**	**AOCONCERN**	**CCA0000001** **N/A**
NPL **Region** **< 1/8** **1 ft.**	**SAN GABRIEL VALLEY (AREA 4)** **STIMSON AVE & OLD VALLEY BLVD** **LA PUENTE, CA 91744** **Click here for full text details** **NPL**	**NPL** **SEMS** **US ENG CONTROLS** **ROD** **PRP** **ICIS** **FINDS** **ECHO**	**1000114960** **CAD980817985**

SAN GABRIEL VALLEY (AREA 4) (Continued) **1000114960**

Cerclis ID: 902091
EPA Id CAD980817985

SEMS
Site ID 0902091
EPA Id CAD980817985

US ENG CONTROLS
EPA ID: CAD980817985
EPA ID: CAD980817985

ROD
EPA ID: CAD980817985

ICIS
FRS ID: 110009267907

FINDS
Registry ID: 110009267907

ECHO
Registry ID 110009267907

B11 **SSE** **< 1/8** **0.009 mi.** **46 ft.** **Relative:** **Higher**	**SAFE PLATING INC** **CITY OF INDUSTRY, CA** **Click here for full text details**	**PFAS ECHO**	**1027415265** **N/A**

B12 **SE** **< 1/8** **0.019 mi.** **101 ft.** **Relative:** **Higher**	**SAFE PLATING INC** **CITY OF INDUSTRY, CA** **Click here for full text details**	**PFAS ECHO**	**1027415264** **N/A**

C13 **SW** **< 1/8** **0.023 mi.** **119 ft.** **Relative:** **Higher**	**OCCUPANT** **17915 RAILROAD ST** **CITY OF INDUSTRY (CORPORATE NA, CA 91748** **Click here for full text details** **EMI** Facility Id 57423 **WIP** Facility Status Historical	**EMI** **WIP** **CERS**	**S106764823** **N/A**
C14 **SW** **< 1/8** **0.023 mi.** **119 ft.** **Relative:** **Higher**	**DARNELL-ROSE** **17915 RAILROAD ST** **CITY OF INDUSTRY, CA 91748** **Click here for full text details** **RCRA NonGen / NLR** EPA Id CAL000122845	**RCRA NonGen / NLR**	**1024792495** **CAL000122845**
C15 **SW** **< 1/8** **0.023 mi.** **119 ft.** **Relative:** **Higher**	**DARNELL-ROSE** **17915 RAILROAD ST** **CITY OF INDUSTRY, CA 91748** **Click here for full text details** **CPS-SLIC** Facility Status Completed - Case Closed Global Id T10000015564 Click here to access the California GeoTracker records for this facility **HAZNET** GEPAID CAL000122845	**CPS-SLIC** **HAZNET** **HWTS**	**S113069164** **N/A**
D16 **NE** **< 1/8** **0.041 mi.** **217 ft.** **Relative:** **Higher**	**ALTIUM PACKAGING** **1070 SAMUELSON ST** **CITY OF INDUSTRY, CA 91748** **Click here for full text details** **CPS-SLIC** Facility Status Open - Inactive Global Id SL603798669 Click here to access the California GeoTracker records for this facility **NPDES**	**CPS-SLIC** **CERS HAZ WASTE** **NPDES** **WDS** **WIP** **CIWQS** **CERS**	**S104580447** **N/A**

ALTIUM PACKAGING (Continued) **S104580447**

Facility Status Active

WDS
Facility Id 4 19I010371
Facility Status Active - Any facility with a continuous or seasonal discharge that is under Waste Discharge Requirements.

WIP
Facility Status Active

D17
NE
< 1/8
0.041 mi.
217 ft.

Relative:
Higher

CONSOLIDATED CONTAINER CO LP
1070 SAMUELSON ST
CITY OF INDUSTRY, CA 91748

RCRA NonGen / NLR **1024818576**
CAL000326183

Click here for full text details

RCRA NonGen / NLR
EPA Id CAL000326183

D18
NE
< 1/8
0.041 mi.
217 ft.

Relative:
Higher

PROPAK OF CALIFORNIA
1070 SAMUELSON
CITY OF INDUSTRY, CA 91748

RCRA-SQG **1000307806**
CAD080060940

Click here for full text details

RCRA-SQG
EPA Id CAD080060940

B19
SE
< 1/8
0.044 mi.
234 ft.

Relative:
Higher

SAFE PLATING, INC.
18001 RAILROAD ST
INDUSTRY, CA 91748

LUST **1000198023**
SWEEPS UST **N/A**
HIST UST
Cortese
EMI
WIP

Click here for full text details

LUST
Status Case Closed
Facility Id 105.0248
Global ID T0603700154

SWEEPS UST
Status A
Tank Status A
Comp Number 13555

HIST UST
Facility Id 00000017141

Cortese

SAFE PLATING, INC. (Continued) **1000198023**

Cleanup Status COMPLETED - CASE CLOSED

EMI
Facility Id 39965

WIP
Facility Status Historical

B20
SE
< 1/8
0.044 mi.
234 ft.

Relative:
Higher

SAFE PLATING INC
18001 RAILROAD ST.
CITY OF INDUSTRY, CA 91748

Click here for full text details

RCRA-LQG
ENVIROSTOR
LUST
CERS HAZ WASTE
HIST CORTESE
NPDES
WDS
CIWQS
CERS

1001085664
CAR000009878

RCRA-LQG
EPA Id CAR000009878

ENVIROSTOR
Facility Id 71003445
Status Refer: Other Agency

LUST
Global Id T0603700154
Status Completed - Case Closed

HIST CORTESE
Reg Id 105.0248

NPDES
Facility Status Active

WDS
Facility Id 4 19I004027
Facility Status Active - Any facility with a continuous or seasonal discharge that is under Waste Discharge Requirements.

E21
NNW
< 1/8
0.048 mi.
254 ft.

Relative:
Higher

ZAPP PACKAGING
17955 E AJAX CIR
CITY OF INDUSTRY, CA 91748

Click here for full text details

RCRA-SQG
EMI

1004677838
CAR000102087

RCRA-SQG
EPA Id CAR000102087

ZAPP PACKAGING (Continued) **1004677838**

EMI
Facility Id 126932

E22
NNW
< 1/8
0.048 mi.
254 ft.

Relative:
Higher

WESTERN SPECIALTY CONTAINER **CPS-SLIC** **S106764975**
17955 AJAX AVE **WIP** **N/A**
CITY OF INDUSTRY (CORPORATE NA, CA 91748

Click here for full text details

CPS-SLIC
Facility Status Completed - Case Closed
Global Id T10000015763

Click here to access the California GeoTracker records for this facility

WIP
Facility Status Historical

F23
ENE
< 1/8
0.068 mi.
360 ft.

Relative:
Higher

WNA COMET WEST INC **RCRA NonGen / NLR** **1024789487**
1101 SAMUELSON ST **CAL000065879**
CITY OF INDUSTRY, CA 91748

Click here for full text details

RCRA NonGen / NLR
EPA Id CAL000065879

F24
ENE
< 1/8
0.068 mi.
360 ft.

Relative:
Higher

WNA COMET WEST INC **CPS-SLIC** **S113047126**
1101 SAMUELSON ST **HAZNET** **N/A**
CITY OF INDUSTRY, CA 91748 **HWTS**

Click here for full text details

CPS-SLIC
Facility Status Completed - Case Closed
Global Id T10000015551

Click here to access the California GeoTracker records for this facility

HAZNET
GEPAID CAL000065879

Map ID Direction Distance Elevation	Site	Database(s)	EDR ID Number EPA ID Number
F25 **East** **< 1/8** **0.068 mi.** **361 ft.** **Relative:** **Higher**	**WNA COMET WEST, INC.** **1125 SAMUELSON ST.** **CITY OF INDUSTRY, CA 91748** **Click here for full text details** **CPS-SLIC** Facility Status Completed - Case Closed Global Id T10000015568 Click here to access the California GeoTracker records for this facility **WIP** Facility Status Historical	**CPS-SLIC** **WIP**	**S106764826** **N/A**
D26 **NNE** **< 1/8** **0.072 mi.** **380 ft.** **Relative:** **Higher**	**K R SERVICES** **1044 LAWSON ST** **CITY OF INDUSTRY (CORPORATE NA, CA 91715** **Click here for full text details** **WIP** Facility Status Historical	**WIP**	**S106764994** **N/A**
D27 **NNE** **< 1/8** **0.073 mi.** **386 ft.** **Relative:** **Higher**	**HOLIDAY PRINTING** **1034 LAWSON** **INDUSTRY, CA 91748** **Click here for full text details** **RCRA-SQG** EPA Id CAD983609140 **CPS-SLIC** Facility Status Completed - Case Closed Global Id T10000015778 Click here to access the California GeoTracker records for this facility **EMI** Facility Id 96439 **WIP** Facility Status Historical	**RCRA-SQG** **CPS-SLIC** **EMI** **WIP**	**1000596924** **CAD983609140**

D28
NNE
< 1/8
0.074 mi.
389 ft.

Relative:
Higher

SNAPEDGE INC | **RCRA-SQG** | **1000345836**
1032 SOUTH LAWSON STREET | **CAD982475683**
CITY OF INDUSTRY, CA 91748

Click here for full text details

RCRA-SQG
EPA Id CAD982475683

D29
NNE
< 1/8
0.074 mi.
389 ft.

Relative:
Higher

SNAPEDGE INC. | **CPS-SLIC** | **S106764942**
1032 LAWSON ST. | **WIP** | **N/A**
CITY OF INDUSTRY, CA 91748

Click here for full text details

CPS-SLIC
Facility Status Completed - Case Closed
Global Id T10000015718

Click here to access the California GeoTracker records for this facility

WIP
Facility Status Historical

D30
NNE
< 1/8
0.074 mi.
392 ft.

Relative:
Higher

WILTON-ANDERSON CORPORATION | **CPS-SLIC** | **S106764976**
1030 LAWSON ST. | **WIP** | **N/A**
CITY OF INDUSTRY, CA 91748

Click here for full text details

CPS-SLIC
Facility Status Completed - Case Closed
Global Id T10000015764

Click here to access the California GeoTracker records for this facility

WIP
Facility Status Historical

D31
NNE
< 1/8
0.075 mi.
396 ft.

Relative:
Higher

NATIONAL SAMPLE SERVICE, INC. | **CPS-SLIC** | **S106764896**
1028 LAWSON ST. | **WIP** | **N/A**
CITY OF INDUSTRY, CA 91748

Click here for full text details

CPS-SLIC
Facility Status Completed - Case Closed
Global Id T10000015661

Click here to access the California GeoTracker records for this facility

WIP

NATIONAL SAMPLE SERVICE, INC. (Continued) **S106764896**

Facility Status Historical

D32
NNE
< 1/8
0.077 mi.
406 ft.

Relative:
Higher

BANK OF INDUSTRY
1022 LAWSON ST.
CITY OF INDUSTRY, CA 91748

CPS-SLIC **S106764921**
HAZNET **N/A**
WIP
HWTS

Click here for full text details

CPS-SLIC
Facility Status Completed - Case Closed
Global Id T10000015689

Click here to access the California GeoTracker records for this facility

HAZNET
GEPAID CAC002935089

WIP
Facility Status Historical

F33
ENE
< 1/8
0.077 mi.
406 ft.

Relative:
Higher

WNA COMET WEST INC
1101 S SAMUELSON ST
CITY OF INDUSTRY, CA 91748

LOS ANGELES CO. HMS **S103996235**
WIP **N/A**

Click here for full text details

LOS ANGELES CO. HMS
Facility ID 026575-036474
Facility Status Removed

WIP
Facility Status Historical

D34
NNE
< 1/8
0.077 mi.
409 ft.

Relative:
Higher

DONALD M. HOOVER CO.
1020 LAWSON ST.
CITY OF INDUSTRY, CA 91748

CPS-SLIC **S106764831**
WIP **N/A**

Click here for full text details

CPS-SLIC
Facility Status Completed - Case Closed
Global Id T10000015576

Click here to access the California GeoTracker records for this facility

WIP
Facility Status Historical

Map ID Direction Distance Elevation	Site	Database(s)	EDR ID Number EPA ID Number
F35 **East** **< 1/8** **0.080 mi.** **420 ft.** **Relative:** **Higher**	**CONSOLIDATED CONTAINER CO LP** **CITY OF INDUSTRY, CA** **Click here for full text details**	**PFAS ECHO**	**1027344964** **N/A**
F36 **East** **< 1/8** **0.080 mi.** **422 ft.** **Relative:** **Higher**	**WNA** **INDUSTRY, CA** **Click here for full text details**	**PFAS ECHO**	**1027440938** **N/A**
D37 **NNE** **< 1/8** **0.080 mi.** **422 ft.** **Relative:** **Higher**	**STORAGETEK WRLSC** **1018 LAWSON ST.** **CITY OF INDUSTRY, CA 91748** **Click here for full text details** **CPS-SLIC** Facility Status Completed - Case Closed Global Id T10000015784 Click here to access the California GeoTracker records for this facility **WIP** Facility Status Historical	**CPS-SLIC** **WIP**	**S106764993** **N/A**
G38 **NNE** **< 1/8** **0.084 mi.** **443 ft.** **Relative:** **Higher**	**COMTRADE** **1016 LAWSON ST** **CITY OF INDUSTRY (CORPORATE NA, CA 91748** **Click here for full text details** **WIP** Facility Status Historical	**WIP**	**S106764953** **N/A**
G39 **NNE** **< 1/8** **0.084 mi.** **443 ft.** **Relative:** **Higher**	**STORAGETEK WRSC** **1016 LAWSON ST** **CITY OF INDUSTRY (CORPORATE NA, CA 91748** **Click here for full text details** **CPS-SLIC** Facility Status Completed - Case Closed Global Id T10000015733 Global Id T10000015667	**CPS-SLIC** **WIP**	**S106764902** **N/A**

STORAGETEK WRSC (Continued) **S106764902**

Click here to access the California GeoTracker records for this facility

WIP
Facility Status Historical

F40
East
< 1/8
0.088 mi.
467 ft.

Relative:
Higher

PRO PAK
211 N WILLOW
CITY OF INDUSTRY, CA 91746

RCRA-SQG **1000345084**
CAD981374960

Click here for full text details

RCRA-SQG
EPA Id CAD981374960

H41
East
< 1/8
0.093 mi.
493 ft.

Relative:
Higher

EXPERT PHARMACEUTICAL
1136 SAMUELSON STREET
CITY OF INDUSTRY, CA 91748

RCRA NonGen / NLR **1026469939**
CAC003075438

Click here for full text details

RCRA NonGen / NLR
EPA Id CAC003075438

H42
East
< 1/8
0.093 mi.
493 ft.

Relative:
Higher

BEST LAB LLC
1136 SAMUELSON ST
CITY OF INDUSTRY, CA 91748

RCRA NonGen / NLR **1024867390**
CAL000435984

Click here for full text details

RCRA NonGen / NLR
EPA Id CAL000435984

H43
ESE
< 1/8
0.093 mi.
493 ft.

Relative:
Higher

UNITED PACKAGING
1150 SAMUELSON ST.
CITY OF INDUSTRY, CA 91748

CPS-SLIC **S106764886**
WIP **N/A**

Click here for full text details

CPS-SLIC
Facility Status Completed - Case Closed
Global Id T10000015646

Click here to access the California GeoTracker records for this facility

WIP
Facility Status Historical

Map ID Direction Distance Elevation	Site	Database(s)	EDR ID Number EPA ID Number
G44 NNE < 1/8 0.104 mi. 550 ft. Relative: Higher	**HOLIDAY PRINTING & LITHOGRAPH ROWLAND HEIGHTS, CA Click here for full text details**	**PFAS ECHO**	**1027368746 N/A**
I45 NNW < 1/8 0.124 mi. 654 ft. Relative: Higher	**GATEWAY PACIFIC PROPERTIES INC 17910 AJAX CIR CITY OF INDUSTRY, CA 91748 Click here for full text details RCRA-SQG** EPA Id CAP000094094	**RCRA-SQG**	**1025879516 CAP000094094**
J46 WSW 1/8-1/4 0.127 mi. 668 ft. Relative: Higher	**SANTEE DAIRIES 17851 RAILROAD ST ROWLAND HEIGHTS, CA 91748 Click here for full text details UST** Facility Id 25611	**UST**	**U004049454 N/A**
J47 WSW 1/8-1/4 0.127 mi. 668 ft. Relative: Higher	**ALTA DENA CERTIFIED DAIRY - COI-SOUTH 17851 RAILROAD ST # A CITY OF INDUSTRY, CA 91748 Click here for full text details HAZNET** GEPAID CAL000147562	**CERS HAZ WASTE HAZNET CERS HWTS**	**S113081147 N/A**
J48 WSW 1/8-1/4 0.127 mi. 668 ft. Relative: Higher	**DEAN FOODS OF SOUTHERN CA LLC DBA HEARTLAND FARMS 17851 RAILROAD ST CITY OF INDUSTRY, CA 91748 Click here for full text details RCRA NonGen / NLR** EPA Id CAL000358711	**RCRA NonGen / NLR**	**1024827924 CAL000358711**

J49
WSW
1/8-1/4
0.127 mi.
668 ft.

Relative:
Higher

CONSOLIDATED CONTAINER COMPANY LLC
17851 E RAILROAD ST
INDUSTRY, CA 91748

RCRA NonGen / NLR
1024806627
CAL000270079

Click here for full text details

RCRA NonGen / NLR
EPA Id CAL000270079

J50
WSW
1/8-1/4
0.127 mi.
668 ft.

Relative:
Higher

ALTA DENA CERTIFIED DAIRY
17851 RAILROAD ST
INDUSTRY, CA 91748

RCRA NonGen / NLR
1027092084
CAL000465599

Click here for full text details

RCRA NonGen / NLR
EPA Id CAL000465599

K51
North
1/8-1/4
0.135 mi.
712 ft.

Relative:
Higher

BEST FORMULATIONS
17930 ROWLAND ST.
CITY OF INDUSTRY, CA 91748

CPS-SLIC
WIP
S106764863
N/A

Click here for full text details

CPS-SLIC
Facility Status Completed - Case Closed
Global Id T10000015616

Click here to access the California GeoTracker records for this facility

WIP
Facility Status Historical

52
SW
1/8-1/4
0.140 mi.
738 ft.

Relative:
Higher

SAMS CLUB #6611
17835 E. GALE AVENUE
CITY OF INDUSTRY, CA 91748

RCRA NonGen / NLR
1014387307
CAR000207902

Click here for full text details

RCRA NonGen / NLR
EPA Id CAR000207902

I53
NNW
1/8-1/4
0.145 mi.
767 ft.

Relative:
Higher

AJAX INDUSTRIES
325 AJAX AVE S
INDUSTRY, CA 91748

LUST
S102423777
N/A

Click here for full text details

LUST
Status Pollution Characterization

AJAX INDUSTRIES (Continued) **S102423777**

Facility Id 105.0013
Global ID T0603700148

54
ESE
1/8-1/4
0.147 mi.
777 ft.

Relative:
Higher

COLUMBIA PACIFIC ALUMINUM CORP **EMI** **S104537952**
18111 E RAILROAD ST **WIP** **N/A**
CITY OF INDUSTRY (CORPORATE NA, CA 91749

Click here for full text details

EMI
Facility Id 69677

WIP
Facility Status Historical

K55
North
1/8-1/4
0.152 mi.
800 ft.

Relative:
Lower

HYDROFLIGHT **WIP** **S103636827**
17939 E ROWLAND ST **N/A**
CITY OF INDUSTRY (CORPORATE NA, CA 91748

Click here for full text details

WIP
Facility Status Active

K56
North
1/8-1/4
0.152 mi.
800 ft.

Relative:
Lower

FORMER HYDROFLIGHT FACILITY **CPS-SLIC** **S113000683**
17939 E ROWLAND STREET **HAZNET** **N/A**
CITY OF INDUSTRY, CA 91748 **CERS**
HWTS

Click here for full text details

CPS-SLIC
Facility Status Open - Verification Monitoring
Global Id SL603798661

Click here to access the California GeoTracker records for this facility

HAZNET
GEPAID CAD046447835

L57
NE
1/8-1/4
0.156 mi.
823 ft.

Relative:
Higher

D-TECH OPTOELECTRONICS **PFAS ECHO** **1027348786**
N/A
ROWLAND HEIGHTS, CA

Click here for full text details

L58
NE
1/8-1/4
0.157 mi.
829 ft.

Relative:
Higher

D-TECH OPTOELECTRONICS, INC
18062 ROWLAND ST
CITY OF INDUSTRY, CA 91748

RCRA NonGen / NLR

1024869273
CAL000437885

Click here for full text details

RCRA NonGen / NLR
EPA Id CAL000437885

L59
NE
1/8-1/4
0.157 mi.
829 ft.

Relative:
Higher

D-TECH OPTOELECTRONICS
18062 ROWLAND ST
CITY OF INDUSTRY, CA 91748

CERS HAZ WASTE
HAZNET
CERS
HWTS

S118232666
N/A

Click here for full text details

HAZNET
GEPAID CAL000376644

I60
NNW
1/8-1/4
0.166 mi.
875 ft.

Relative:
Higher

PURITAN BENNETT CORPORATION
17855 ROWLAND ST.
CITY OF INDUSTRY, CA 91748

CPS-SLIC
WIP

S106764927
N/A

Click here for full text details

CPS-SLIC
Facility Status Completed - Case Closed
Global Id T10000015696

Click here to access the California GeoTracker records for this facility

WIP
Facility Status Historical

M61
North
1/8-1/4
0.166 mi.
877 ft.

Relative:
Lower

PIERCE MAGNETICS
951 LAWSON ST.
CITY OF INDUSTRY, CA 91748

CPS-SLIC
NPDES
WIP
CIWQS
CERS

S106764995
N/A

Click here for full text details

CPS-SLIC
Facility Status Completed - Case Closed
Global Id T10000015786

Click here to access the California GeoTracker records for this facility

NPDES
Facility Status Active

WIP
Facility Status Historical

Map ID Direction Distance Elevation	Site	Database(s)	EDR ID Number EPA ID Number
M62 **NNE** **1/8-1/4** **0.167 mi.** **881 ft.** **Relative:** **Lower**	**FORTUNE DYNAMIC INC.** **957 LAWSON ST** **CITY OF INDUSTRY (CORPORATE NA, CA 91748** **Click here for full text details** **WIP** Facility Status Historical	**WIP**	**S106764996** **N/A**
M63 **NNE** **1/8-1/4** **0.167 mi.** **881 ft.** **Relative:** **Lower**	**AIR TREATMENT CORPORATION DBA MUSTANG MECHANICAL C** **957 LAWSON ST** **CITY OF INDUSTRY, CA 91748** **Click here for full text details** **CPS-SLIC** Facility Status Completed - Case Closed Global Id T10000015787 Click here to access the California GeoTracker records for this facility **HAZNET** GEPAID CAL000333279	**CPS-SLIC** **HAZNET** **HWTS**	**S113466771** **N/A**
L64 **NE** **1/8-1/4** **0.167 mi.** **883 ft.** **Relative:** **Higher**	**GENERAL ELECTRIC** **18045 ROWLAND ST** **CITY OF INDUSTRY (CORPORATE NA, CA 91748** **Click here for full text details** **NPDES** Facility Status Active **WIP** Facility Status Historical	**NPDES** **WIP** **CIWQS** **CERS**	**S106764905** **N/A**
L65 **NE** **1/8-1/4** **0.167 mi.** **883 ft.** **Relative:** **Higher**	**NEWEGG INC AS NEWEGG.COM** **18045 ROWLAND ST** **CITY OF INDUSTRY, CA 91748** **Click here for full text details** **CPS-SLIC** Facility Status Completed - Case Closed Global Id T10000015670 Click here to access the California GeoTracker records for this facility	**CPS-SLIC** **HWTS**	**S124905579** **N/A**

L66
NE
1/8-1/4
0.167 mi.
883 ft.

Relative:
Higher

NEWEGG INC AS NEWEGG.COM
18045 ROWLAND ST
CITY OF INDUSTRY, CA 91748

RCRA NonGen / NLR

1024850212
CAL000407572

Click here for full text details

RCRA NonGen / NLR
EPA Id CAL000407572

N67
NNW
1/8-1/4
0.195 mi.
1032 ft.

Relative:
Lower

KITCHEN EQUIP. MFG. CO.
940 AJAX AVE
CITY OF INDUSTRY (CORPORATE NA, CA 91748

CPS-SLIC
WIP

S106764812
N/A

Click here for full text details

CPS-SLIC
Facility Status Completed - Case Closed
Global Id T10000015547

Click here to access the California GeoTracker records for this facility

WIP
Facility Status Historical

N68
NNW
1/8-1/4
0.215 mi.
1133 ft.

Relative:
Lower

CALAMIA PLASTIC CORPORATION
930 S. AJAX AVE.
CITY OF INDUSTRY, CA 91748

CPS-SLIC
WIP

S106764813
N/A

Click here for full text details

CPS-SLIC
Facility Status Completed - Case Closed
Global Id T10000015549

Click here to access the California GeoTracker records for this facility

WIP
Facility Status Historical

O69
NE
1/8-1/4
0.215 mi.
1136 ft.

Relative:
Higher

SEWELL PLASTICS INC
18175 ROWLAND
INDUSTRY, CA 91746

RCRA-SQG
ECHO

1000594284
CAD983581018

Click here for full text details

RCRA-SQG
EPA Id CAD983581018

ECHO
Registry ID 110002843344

Map ID Direction Distance Elevation	Site	Database(s)	EDR ID Number EPA ID Number
P70 **ESE** **1/8-1/4** **0.215 mi.** **1136 ft.** **Relative:** **Higher**	**SAPA EXTRUDER INC** **18111 EAST RAILROAD STREET** **INDUSTRY, CA 91744** **Click here for full text details**	**CERS HAZ WASTE** **CERS TANKS** **CERS**	**S113001496** **N/A**
P71 **ESE** **1/8-1/4** **0.215 mi.** **1136 ft.** **Relative:** **Higher**	**SAPA EXTRUDER INC** **18111 E RAILROAD ST** **CITY OF INDUSTRY, CA 91748** **Click here for full text details** **RCRA-LQG** EPA Id CAD067734186 **ICIS** FRS ID: 110009531453 **US AIRS** EPA plant ID: 110009531453	**RCRA-LQG** **ICIS** **US AIRS**	**1000383942** **CAD067734186**
P72 **ESE** **1/8-1/4** **0.215 mi.** **1136 ft.** **Relative:** **Higher**	**HYDRO EXTRUDER, LLC** **18111 E RAILROAD ST** **CITY OF INDUSTRY, CA 91748** **Click here for full text details** **CPS-SLIC** Facility Status Completed - Case Closed Global Id T10000015609 Click here to access the California GeoTracker records for this facility **EMI** Facility Id 187348 **HAZNET** GEPAID CAD067734186	**CPS-SLIC** **EMI** **HAZNET** **HWTS**	**S123815935** **N/A**
P73 **ESE** **1/8-1/4** **0.215 mi.** **1136 ft.** **Relative:** **Higher**	**18111 E RAILROAD ST** **INDUSTRY, CA** **Click here for full text details**	**AST**	**A100344645** **N/A**

Map ID Direction Distance Elevation	Site	Database(s)	EDR ID Number EPA ID Number
P74 **ESE** **1/8-1/4** **0.215 mi.** **1136 ft.** **Relative:** **Higher**	**SAPA EXTRUDER INC** **18111 E RAILROAD ST** **INDUSTRY, CA 91748** **Click here for full text details**	**AST** **NPDES** **CIWQS**	**S100607095** **N/A**
N75 **NNW** **1/8-1/4** **0.218 mi.** **1150 ft.** **Relative:** **Lower**	**RICHFIELD TILE & CONST. CO. INC.** **928 S. AJAX ST.** **CITY OF INDUSTRY, CA 91748** **Click here for full text details** **CPS-SLIC** Facility Status Completed - Case Closed Global Id T10000015768 Click here to access the California GeoTracker records for this facility **WIP** Facility Status Historical	**CPS-SLIC** **WIP**	**S106764980** **N/A**
Q76 **SE** **1/8-1/4** **0.228 mi.** **1205 ft.** **Relative:** **Higher**	**HOME DEPOT 0607** **18131 GALE AVE** **INDUSTRY, CA 91748** **Click here for full text details** **RCRA-SQG** EPA Id CAR000168369 **HAZNET** GEPAID CAR000168369	**RCRA-SQG** **HAZNET**	**1008879972** **CAR000168369**
Q77 **SE** **1/8-1/4** **0.228 mi.** **1205 ft.** **Relative:** **Higher**	**BRADY INDUSTRIES** **18131 GALE AVE** **CITY OF INDUSTRY, CA 91748** **Click here for full text details** **RCRA NonGen / NLR** EPA Id CAC003048966	**RCRA NonGen / NLR**	**1026042776** **CAC003048966**

Map ID Direction Distance Elevation	Site	Database(s)	EDR ID Number EPA ID Number
Q78 **SE** **1/8-1/4** **0.228 mi.** **1205 ft.** **Relative:** **Higher**	**HOME DEPOT #0609** **18131 GALE AVE** **INDUSTRY, CA 91748** **Click here for full text details** **HAZNET** GEPAID CAR000168369	**CERS HAZ WASTE** **HAZNET** **CERS** **HWTS**	**S121776261** **N/A**
R79 **South** **1/8-1/4** **0.229 mi.** **1210 ft.** **Relative:** **Higher**	**PUENTE HILLS MGPC INC** **17871 CASTLETON ST E** **CITY OF INDUSTRY, CA 91745** **Click here for full text details** **LUST** Global Id T10000003268 Status Completed - Case Closed **Cortese** Cleanup Status COMPLETED - CASE CLOSED	**LUST** **Cortese** **CERS**	**S111293358** **N/A**
S80 **NW** **1/8-1/4** **0.231 mi.** **1218 ft.** **Relative:** **Lower**	**PACIFIC FIRE SAFETY** **17788 E ROWLAND ST** **CITY OF INDUSTRY, CA 91748** **Click here for full text details** **CPS-SLIC** Facility Status Completed - Case Closed Global Id T10000015515 Click here to access the California GeoTracker records for this facility	**CPS-SLIC** **HWTS**	**S124564941** **N/A**
S81 **NW** **1/8-1/4** **0.231 mi.** **1218 ft.** **Relative:** **Lower**	**ECOFF, ADAMS/COLTRIN** **17788 E ROWLAND ST** **CITY OF INDUSTRY (CORPORATE NA, CA 91748** **Click here for full text details** **WIP** Facility Status Historical	**WIP**	**S103636667** **N/A**

S82
NW
1/8-1/4
0.231 mi.
1218 ft.

Relative:
Lower

UNIVERSAL MOTION COMPONENTS
17788 ROWLAND ST
LA PUENTE, CA 91748

RCRA-SQG
FINDS
ECHO

1000904879
CA0000148858

Click here for full text details

RCRA-SQG
EPA Id CA0000148858

FINDS
Registry ID: 110006465789

ECHO
Registry ID 110006465789

S83
NW
1/8-1/4
0.233 mi.
1229 ft.

Relative:
Lower

J & L FOOD, INC.
17786 ROWLAND ST.
CITY OF INDUSTRY, CA 91748

CPS-SLIC
WIP

S106764864
N/A

Click here for full text details

CPS-SLIC
Facility Status Completed - Case Closed
Global Id T10000015617

Click here to access the California GeoTracker records for this facility

WIP
Facility Status Historical

R84
South
1/8-1/4
0.235 mi.
1242 ft.

Relative:
Higher

MALIBU GRAND PRIX
17871 CASTELTON
INDUSTRY, CA 91744

HIST CORTESE

S105024203
N/A

Click here for full text details

HIST CORTESE
Reg Id I-13032

O85
ENE
1/8-1/4
0.236 mi.
1247 ft.

Relative:
Higher

KION PRINTING INC.
18130 ROWLAND ST
CITY OF INDUSTRY, CA 91748

RCRA NonGen / NLR
EMI

1000686608
CAD983639436

Click here for full text details

RCRA NonGen / NLR
EPA Id CAD983639436

EMI

KION PRINTING INC. (Continued) **1000686608**

Facility Id 87716

S86 **NW** **1/8-1/4** **0.239 mi.** **1261 ft.** **Relative:** **Higher**	**EQUIPMENT STORAGE YARD** **17760 E ROWLAND** **CITY OF INDUSTRY, CA 91744** **Click here for full text details**	**HIST UST**	**S118409759** **N/A**

T87 **North** **1/8-1/4** **0.240 mi.** **1268 ft.** **Relative:** **Lower**	**ARCHITECTURAL FLOOR CO.** **914 S. AJAX AVE. SUITE B** **CITY OF INDUSTRY, CA 91748** **Click here for full text details**	**CPS-SLIC** **WIP**	**S106764978** **N/A**

CPS-SLIC
Facility Status Completed - Case Closed
Global Id T10000015766

Click here to access the California GeoTracker records for this facility

WIP
Facility Status Historical

T88 **North** **1/8-1/4** **0.240 mi.** **1268 ft.** **Relative:** **Lower**	**88 AJAX LLC** **914 AJAX AVE** **CITY OF INDUSTRY, CA 91748** **Click here for full text details**	**CPS-SLIC** **HAZNET** **HWTS**	**S113170251** **N/A**

CPS-SLIC
Facility Status Completed - Case Closed
Global Id T10000015657

Click here to access the California GeoTracker records for this facility

HAZNET
GEPAID CAP000043448

T89 **North** **1/8-1/4** **0.240 mi.** **1268 ft.** **Relative:** **Lower**	**CAL-FIA, INC.** **914 AJAX AVE** **CITY OF INDUSTRY (CORPORATE NA, CA 91748** **Click here for full text details**	**WIP**	**S106764892** **N/A**

WIP
Facility Status Historical

Map ID Direction Distance Elevation	Site	Database(s)	EDR ID Number EPA ID Number
T90 **North** **1/8-1/4** **0.240 mi.** **1268 ft.** **Relative:** **Lower**	**88 AJAX LLC** **914 AJAX AVE** **CITY OF INDUSTRY, CA 91748** **Click here for full text details** **RCRA-SQG** EPA Id CAP000043448	**RCRA-SQG**	**1025878624** **CAP000043448**
N91 **NNW** **1/8-1/4** **0.240 mi.** **1268 ft.** **Relative:** **Lower**	**CAL-CARPET CO., INC.** **916 S. AJAX AVE.** **CITY OF INDUSTRY, CA 91748** **Click here for full text details** **CPS-SLIC** Facility Status Completed - Case Closed Global Id T10000015767 Click here to access the California GeoTracker records for this facility **WIP** Facility Status Historical	**CPS-SLIC** **WIP**	**S106764979** **N/A**
O92 **ENE** **1/8-1/4** **0.244 mi.** **1287 ft.** **Relative:** **Higher**	**KION PRINTING INC** **CITY OF INDUSTRY, CA** **Click here for full text details**	**PFAS ECHO**	**1027379088** **N/A**
O93 **NE** **1/8-1/4** **0.244 mi.** **1290 ft.** **Relative:** **Higher**	**CONSTAR INTERNATIONAL** **18175 E. ROWLAND ST.** **CITY OF INDUSTRY, CA 91748** **Click here for full text details** **CPS-SLIC** Facility Status Completed - Case Closed Global Id T10000015791 Click here to access the California GeoTracker records for this facility **WIP** Facility Status Historical	**CPS-SLIC** **WIP**	**S106764999** **N/A**

O94
NE
1/8-1/4
0.244 mi.
1290 ft.

Relative:
Higher

PORT LOGISTICS
18175 ROWLAND
INDUSTRY, CA 91748

RCRA NonGen / NLR
1025844774
CAC003024393

Click here for full text details

RCRA NonGen / NLR
EPA Id CAC003024393

S95
NW
1/8-1/4
0.249 mi.
1313 ft.

Relative:
Lower

TRU-FORM PLASTICS
17770 E ROWLAND ST
CITY OF INDUSTRY (CORPORATE NA, CA 91748

WIP
S106764961
N/A

Click here for full text details

WIP
Facility Status Historical

S96
NW
1/8-1/4
0.249 mi.
1313 ft.

Relative:
Lower

TRU FORM PLASTIC INC
17770 E ROWLAND ST
CITY OF INDUSTRY, CA 91748

CPS-SLIC
HWTS
S124941499
N/A

Click here for full text details

CPS-SLIC
Facility Status Completed - Case Closed
Global Id T10000015746

Click here to access the California GeoTracker records for this facility

---

S97
NW
1/8-1/4
0.249 mi.
1313 ft.

Relative:
Lower

TRU FORM PLASTIC INC
17770 E ROWLAND ST
CITY OF INDUSTRY, CA 91748

RCRA-SQG
1025879536
CAP000096388

Click here for full text details

RCRA-SQG
EPA Id CAP000096388

S98
NW
1/4-1/2
0.257 mi.
1356 ft.

Relative:
Lower

BIRTCHER CONSTRUCTION
17760 ROWLAND AVE E
INDUSTRY, CA 91748

LUST
Cortese
HIST CORTESE
CERS
S101307334
N/A

Click here for full text details

LUST
Global Id T0603700152
Status Case Closed
Status Completed - Case Closed
Facility Id 105.0172
Global ID T0603700152

BIRTCHER CONSTRUCTION (Continued) **S101307334**

Cortese
Cleanup Status COMPLETED - CASE CLOSED

HIST CORTESE
Reg Id 105.0172

99
West
1/4-1/2
0.271 mi.
1432 ft.

Relative:
Lower

UTILITY TRAILER MANUFACTURING,FORMER **CPS-SLIC** **S106086423**
17747 RAILROAD STREET **CERS** **N/A**
CITY OF INDUSTRY, CA 91748

Click here for full text details

CPS-SLIC
Facility Status Completed - Case Closed
Global Id SL603792655

Click here to access the California GeoTracker records for this facility

---

R100
South
1/4-1/2
0.277 mi.
1462 ft.

Relative:
Higher

MALIBU GRAND PRIX **LUST** **S101296375**
17871 CASTLETON ST **CERS HAZ WASTE** **N/A**
INDUSTRY, CA 91744 **SWEEPS UST**
CERS TANKS
Cortese
CERS

Click here for full text details

LUST
Global Id T0603704029
Status Case Closed
Status Completed - Case Closed
Facility Id I-13032
Global ID T0603704029

SWEEPS UST
Status A
Tank Status A
Comp Number 13032

Cortese
Cleanup Status COMPLETED - CASE CLOSED

Map ID Direction Distance Elevation	Site	Database(s)	EDR ID Number EPA ID Number
U101 **NNE** **1/4-1/2** **0.286 mi.** **1512 ft.** **Relative:** **Lower**	**CALIFORNIA HYDROFORMING, INC.** **850 LAWSON ST** **CITY OF INDUSTRY (CORPORATE NA, CA 91748**	**CPS-SLIC** **WIP** **CERS**	**S106484480** **N/A**

Click here for full text details

CPS-SLIC
Facility Status Open - Inactive
Global Id SL603798656

Click here to access the California GeoTracker records for this facility

WIP
Facility Status Active

---

102 **ESE** **1/4-1/2** **0.299 mi.** **1581 ft.** **Relative:** **Higher**	**AB PHOTO** **18215 GALE AVE.** **CITY OF INDUSTRY, CA 91748**	**CPS-SLIC** **CERS**	**S103948442** **N/A**

Click here for full text details

CPS-SLIC
Facility Status Completed - Case Closed
Global Id SL603798675

Click here to access the California GeoTracker records for this facility

---

103 **NNW** **1/4-1/2** **0.305 mi.** **1610 ft.** **Relative:** **Lower**	**AJAX HARDWARE FACILITY,FORMER** **825 AJAX AVENUE, SOUTH** **CITY OF INDUSTRY, CA**	**CPS-SLIC** **DEED** **CERS**	**S106483386** **N/A**

Click here for full text details

CPS-SLIC
Facility Status Completed - Case Closed
Global Id SL0002040004

Click here to access the California GeoTracker records for this facility

DEED
Envirostor ID SL0002040004
Status COMPLETED - CASE CLOSED

U104 **NNE** **1/4-1/2** **0.319 mi.** **1685 ft.** **Relative:** **Lower**	**PACE LITHOGRAPHERS INC** **18030 CORTNEY CT** **INDUSTRY, CA 91748**	**CPS-SLIC** **EMI** **NPDES** **CIWQS** **CERS**	**S105938948** **N/A**

Click here for full text details

CPS-SLIC
Facility Status Completed - Case Closed

PACE LITHOGRAPHERS INC (Continued) **S105938948**

Global Id T10000015668

Click here to access the California GeoTracker records for this facility

EMI
Facility Id 61495

NPDES
Facility Status Terminated

105
North
1/4-1/2
0.320 mi.
1692 ft.

Relative:
Lower

CREFTCON INDUSTRIES
900 S AJAX AVE
CITY OF INDUSTRY (CORPORATE NA, CA 91749

ENVIROSTOR **U002280535**
CPS-SLIC **N/A**
LOS ANGELES CO. HMS
WIP

Click here for full text details

ENVIROSTOR
Facility Id 71002952
Status Refer: Other Agency

CPS-SLIC
Facility Status Completed - Case Closed
Global Id T10000015561

Click here to access the California GeoTracker records for this facility

LOS ANGELES CO. HMS
Facility ID 006110-006326
Facility Status OPEN

WIP
Facility Status Historical

V106
SW
1/4-1/2
0.328 mi.
1732 ft.

Relative:
Higher

PUENTE HILLS TOYOTA
17755 CASTLETON
INDUSTRY, CA 91748

CPS-SLIC **1000322076**
HIST UST **N/A**
EMI
CERS

Click here for full text details

CPS-SLIC
Facility Status Completed - Case Closed
Global Id SL0603744697

Click here to access the California GeoTracker records for this facility

HIST UST
Facility Id 00000020551

EMI

PUENTE HILLS TOYOTA (Continued) **1000322076**

Facility Id 7735

V107
SW
1/4-1/2
0.328 mi.
1732 ft.

Relative:
Higher

FORMER PUENTE HILLS TOYOTA
17755 CASTLETON
CITY OF INDUSTRY, CA 91748

CPS-SLIC **S106387243**
N/A

Click here for full text details

CPS-SLIC
Facility Status Site Assessment

U108
NNE
1/4-1/2
0.329 mi.
1739 ft.

Relative:
Lower

TODD CORPORATION
18001 CORTNEY CT
CITY OF INDUSTRY (CORPORATE NA, CA 91748

CPS-SLIC **S106764957**
WIP **N/A**

Click here for full text details

CPS-SLIC
Facility Status Completed - Case Closed
Global Id T10000015741

Click here to access the California GeoTracker records for this facility

WIP
Facility Status Historical

U109
NNE
1/4-1/2
0.334 mi.
1762 ft.

Relative:
Lower

ADTECH PHOTONICS INC
18007 CORTNEY CT
CITY OF INDUSTRY, CA 91748

CPS-SLIC **S124814929**
HAZNET **N/A**
HWTS

Click here for full text details

CPS-SLIC
Facility Status Completed - Case Closed
Global Id T10000015669

Click here to access the California GeoTracker records for this facility

HAZNET
GEPAID CAL000267377

U110
NNE
1/4-1/2
0.336 mi.
1773 ft.

Relative:
Lower

AGER-MIDERN COMPUTER, INC.
18005 CORTNEY CT.
CITY OF INDUSTRY, CA 91748

CPS-SLIC
WIP

S106764955
N/A

Click here for full text details

CPS-SLIC
Facility Status Completed - Case Closed
Global Id T10000015735

Click here to access the California GeoTracker records for this facility

WIP
Facility Status Historical

111
SSE
1/4-1/2
0.341 mi.
1803 ft.

Relative:
Higher

MR. KONGAIKA
1449 ALMINA
ROWLAND HEIGHTS, CA 91748

Notify 65

S100178748
N/A

Click here for full text details

112
East
1/4-1/2
0.346 mi.
1826 ft.

Relative:
Higher

BESTEEL
18233 E RAILROAD ST
CITY OF INDUSTRY (CORPORATE NA, CA 91744

CPS-SLIC
SWEEPS UST
LOS ANGELES CO. HMS
WIP

S102057494
N/A

Click here for full text details

CPS-SLIC
Facility Status Completed - Case Closed
Global Id T10000015635

Click here to access the California GeoTracker records for this facility

SWEEPS UST
Status A
Tank Status A
Comp Number 13749

LOS ANGELES CO. HMS
Facility ID 013403-013749
Facility Status Removed

WIP
Facility Status Historical

W113
WNW
1/4-1/2
0.351 mi.
1852 ft.

Relative:
Lower

ABBA RUBBER COMPANY, INC.
17704 E. ROWLAND ST.
CITY OF INDUSTRY, CA 91748

CPS-SLIC
CERS

S129057417
N/A

Click here for full text details

CPS-SLIC
Facility Status Completed - Case Closed
Global Id T10000015510

Click here to access the California GeoTracker records for this facility

---

W114
WNW
1/4-1/2
0.352 mi.
1861 ft.

Relative:
Lower

ANTIQUE AUTO ELECTRIC
17700 ROWLAND ST
CITY OF INDUSTRY (CORPORATE NA, CA 91748

CPS-SLIC
WIP

S106764782
N/A

Click here for full text details

CPS-SLIC
Facility Status Completed - Case Closed
Global Id T10000015509
Global Id T10000015532
Global Id T10000015677

Click here to access the California GeoTracker records for this facility

WIP
Facility Status Historical

W115
WNW
1/4-1/2
0.352 mi.
1861 ft.

Relative:
Lower

SCOVILLE ART AND SIGNS
17700 E. ROWLAND ST.
CITY OF INDUSTRY, CA 91748

CPS-SLIC
WIP

S106764939
N/A

Click here for full text details

CPS-SLIC
Facility Status Completed - Case Closed
Global Id T10000015714

Click here to access the California GeoTracker records for this facility

WIP
Facility Status Historical

X116
NNE
1/4-1/2
0.358 mi.
1890 ft.

Relative:
Lower

SOTO ASSOC., INC
825 LAWSON ST
INDUSTRY (CORPORATE, CA 91745

HIST CORTESE | **S105024209**
N/A

Click here for full text details

HIST CORTESE
Reg Id 4B192618N01

X117
North
1/4-1/2
0.359 mi.
1893 ft.

Relative:
Lower

SOTO ASSOCIATES, INC.
825 LAWSON
CITY OF INDUSTRY (CORPORATE NA, CA 91748

CPS-SLIC
EMI
ENF
LOS ANGELES CO. HMS
CERS

S106833008
N/A

Click here for full text details

CPS-SLIC
Facility Status Completed - Case Closed
Global Id SL603798665

Click here to access the California GeoTracker records for this facility

EMI
Facility Id 78388

ENF
Status Never Active
Facility Id 261577
Status Historical

LOS ANGELES CO. HMS
Facility ID 014615-015244
Facility Status Removed

118
ESE
1/4-1/2
0.366 mi.
1932 ft.

Relative:
Higher

SHELL #204-1580-0604
1325 FULLERTON RD
INDUSTRY, CA 91748

LUST
CERS HAZ WASTE
CERS TANKS
Cortese
ENF
HIST CORTESE
LOS ANGELES CO. HMS
CERS

S102436989
N/A

Click here for full text details

LUST
Global Id T0603704822
Status Remedial action (cleanup) Underway
Status Completed - Case Closed
Facility Id R-09511
Global ID T0603704822

Cortese
Cleanup Status COMPLETED - CASE CLOSED

SHELL #204-1580-0604 (Continued) **S102436989**

ENF
Status Never Active
Facility Id 260982
Status Historical

HIST CORTESE
Reg Id R-09511

LOS ANGELES CO. HMS
Facility ID 009678-065706
Facility Status Permit

119
South
1/4-1/2
0.396 mi.
2089 ft.

Relative:
Higher

STONER CREEK CAR WAST
1600 STONER CREEK RD
INDUSTRY, CA 91748

LUST **S101587248**
SWEEPS UST **N/A**
CA FID UST
Cortese
CERS

Click here for full text details

LUST
Global Id T10000000990
Status Completed - Case Closed

SWEEPS UST
Status A
Tank Status A
Comp Number 16177

CA FID UST
Facility Id 19055148
Status A

Cortese
Cleanup Status COMPLETED - CASE CLOSED

120
NW
1/4-1/2
0.399 mi.
2105 ft.

Relative:
Lower

PREMIO INC
918 RADECKI COURT
CITY OF INDUSTRY, CA 91748

CPS-SLIC **S118119537**
NPDES **N/A**
CIWQS
CERS

Click here for full text details

CPS-SLIC
Facility Status Completed - Case Closed
Global Id T10000015794

Click here to access the California GeoTracker records for this facility

NPDES

PREMIO INC (Continued) **S118119537**

Facility Status Active

121
East
1/4-1/2
0.403 mi.
2127 ft.

Relative:
Higher

ARTHUR COX & SONS, INC.
18311 RAILROAD ST
CITY OF INDUSTRY (CORPORATE NA, CA 91748

CPS-SLIC **S106764799**
HAZNET **N/A**
WIP
HWTS

Click here for full text details

CPS-SLIC
Facility Status Completed - Case Closed
Global Id T10000015529

Click here to access the California GeoTracker records for this facility

HAZNET
GEPAID CAC002809194

WIP
Facility Status Historical

122
ENE
1/4-1/2
0.414 mi.
2184 ft.

Relative:
Higher

BERGON BRUNSWIG MEDICAL SUPPLY
18305 E SAN JOSE AVE
CITY OF INDUSTRY (CORPORATE NA, CA 91748

CPS-SLIC **S106764806**
WIP **N/A**

Click here for full text details

CPS-SLIC
Facility Status Completed - Case Closed
Global Id T10000015540

Click here to access the California GeoTracker records for this facility

WIP
Facility Status Historical

Y123
NNE
1/4-1/2
0.416 mi.
2196 ft.

Relative:
Lower

WIP-TRW, INC.
18031 EAST ARENTH AVE.
CITY OF INDUSTRY (CO, CA 91744

HIST CORTESE **S105023294**
N/A

Click here for full text details

HIST CORTESE
Reg Id 4B192557N01

124
WNW
1/4-1/2
0.416 mi.
2199 ft.

Relative:
Lower

PURITAN BENNETT CORP
17588 ROWLAND ST.
CITY OF INDUSTRY, CA 91748

CPS-SLIC
WIP

S106764906
N/A

Click here for full text details

CPS-SLIC
Facility Status Completed - Case Closed
Global Id T10000015672

Click here to access the California GeoTracker records for this facility

WIP
Facility Status Historical

125
West
1/4-1/2
0.417 mi.
2203 ft.

Relative:
Lower

ZENITH SPECIALTY BAG CO INC
17625 E RAILROAD ST
CITY OF INDUSTRY, CA 91748

Click here for full text details

CPS-SLIC
FINDS
ECHO
PFAS ECHO
EMI
NPDES
WIP
CIWQS
CERS

1006824360
N/A

CPS-SLIC
Facility Status Completed - Case Closed
Global Id T10000015765

Click here to access the California GeoTracker records for this facility

FINDS
Registry ID: 110013829508

ECHO
Registry ID 110013829508
Registry ID 110070627203

EMI
Facility Id 78451

NPDES
Facility Status Active

WIP
Facility Status Historical

Z126
North
1/4-1/2
0.429 mi.
2265 ft.

Relative:
Lower

JIANGS INTL TRADE CORP
17903 ARENTH AVE
CITY OF INDUSTRY, CA 91748

CPS-SLIC
HWTS

S124903863
N/A

Click here for full text details

CPS-SLIC
Facility Status Completed - Case Closed
Global Id T10000015663

Click here to access the California GeoTracker records for this facility

---

Z127
North
1/4-1/2
0.429 mi.
2265 ft.

Relative:
Lower

SIERRA IMAGING
17905 ARENTH AVE
CITY OF INDUSTRY, CA 91748

CPS-SLIC
HWTS

S124946919
N/A

Click here for full text details

CPS-SLIC
Facility Status Completed - Case Closed
Global Id T10000015587

Click here to access the California GeoTracker records for this facility

---

Z128
North
1/4-1/2
0.429 mi.
2266 ft.

Relative:
Lower

SEA SHIELD MARINE
17907 ARENTH AVE
CITY OF INDUSTRY, CA 91748

RCRA-SQG
CPS-SLIC
WDS
WIP
HWTS

1000818655
CAD983645607

Click here for full text details

RCRA-SQG
EPA Id CAD983645607

CPS-SLIC
Facility Status Completed - Case Closed
Global Id T10000015654

Click here to access the California GeoTracker records for this facility

WDS
Facility Id 4 19I013742
Facility Status Active - Any facility with a continuous or seasonal discharge that is under Waste Discharge Requirements.

WIP
Facility Status Historical

Z129
North
1/4-1/2
0.430 mi.
2271 ft.

Relative:
Lower

WORLD INDUSTRIES
17955 ARENTH AVE
CITY OF INDUSTRY (CORPORATE NA, CA 91748

CPS-SLIC
WIP
CERS

S106484496
N/A

Click here for full text details

CPS-SLIC
Facility Status Completed - Case Closed
Global Id SL603798674

Click here to access the California GeoTracker records for this facility

WIP
Facility Status Historical
Facility Status Active

Z130
North
1/4-1/2
0.430 mi.
2271 ft.

Relative:
Lower

POOL DOCTOR
17955 ARENTH AVE.
CITY OF INDUSTRY, CA 91748

CPS-SLIC
HWTS

S124748029
N/A

Click here for full text details

CPS-SLIC
Facility Status Completed - Case Closed
Global Id T10000015687

Click here to access the California GeoTracker records for this facility

---

Z131
North
1/4-1/2
0.432 mi.
2281 ft.

Relative:
Lower

CIRCLE INDUSTRIES, INC.
17901 ARENTH AVE.
CITY OF INDUSTRY, CA 91748

CPS-SLIC
WIP

S106764817
N/A

Click here for full text details

CPS-SLIC
Facility Status Completed - Case Closed
Global Id T10000015555

Click here to access the California GeoTracker records for this facility

WIP
Facility Status Historical

Z132
North
1/4-1/2
0.432 mi.
2282 ft.

Relative:
Lower

ENVIRONMENTAL LIGHTING FOR ARCHITECTURE
17891 ARENTH AVE
INDUSTRY, CA 91748

CPS-SLIC
EMI
NPDES
CERS

S105937573
N/A

Click here for full text details

CPS-SLIC
Facility Status Completed - Case Closed

ENVIRONMENTAL LIGHTING FOR ARCHITECTURE (Continued) **S105937573**

Global Id T10000015578

Click here to access the California GeoTracker records for this facility

EMI
Facility Id 7384

Y133
NNE
1/4-1/2
0.433 mi.
2284 ft.

Relative:
Lower

BELWITH INTERNATIONAL LTD.
18071 ARENTH AVE.
CITY OF INDUSTRY, CA 91748

CPS-SLIC **S106764805**
WIP **N/A**

Click here for full text details

CPS-SLIC
Facility Status Completed - Case Closed
Global Id T10000015539

Click here to access the California GeoTracker records for this facility

WIP
Facility Status Historical

AA134
NW
1/4-1/2
0.438 mi.
2311 ft.

Relative:
Lower

CANADA BRAKE SHOE SERVICE CO
17639 ROWLAND ST
INDUSTRY, CA 91748

LUST **S102426025**
HIST CORTESE **N/A**
CERS

Click here for full text details

LUST
Global Id T0603705292
Status Completed - Case Closed

HIST CORTESE
Reg Id R-16854

AA135
NW
1/4-1/2
0.438 mi.
2311 ft.

Relative:
Lower

CANADA BRAKE SHOE SERVICE CO
17639 ROWLAND ST
INDUSTRY, CA 91748

LUST **S103891163**
Cortese **N/A**

Click here for full text details

LUST
Status Case Closed
Facility Id R-16854
Global ID T0603705292

Cortese
Cleanup Status COMPLETED - CASE CLOSED

AA136
NW
1/4-1/2
0.438 mi.
2311 ft.

Relative:
Lower

RAY LOCK MFG INC
17639 ROWLAND ST
CITY OF INDUSTRY, CA 91748

CPS-SLIC
LOS ANGELES CO. HMS
HAZNET
HWTS

S112966400
N/A

Click here for full text details

CPS-SLIC
Facility Status Completed - Case Closed
Global Id T10000015552

Click here to access the California GeoTracker records for this facility

LOS ANGELES CO. HMS
Facility ID 015499-016854
Facility Status Removed

HAZNET
GEPAID CAC002624450

AB137
NNW
1/4-1/2
0.442 mi.
2334 ft.

Relative:
Lower

AIR PRODUCTS & CHEMICALS, INC.
17801 ARENTH AVENUE
CITY OF INDUSTRY, CA 91748

ENVIROSTOR
LUST
CPS-SLIC
EMI
HIST CORTESE
LOS ANGELES CO. HMS
LA Co. Site Mitigation
CERS

S102423761
N/A

Click here for full text details

ENVIROSTOR
Facility Id 71002459
Status Refer: Other Agency

LUST
Global Id T0603702634
Global Id T0603792962
Status Completed - Case Closed

CPS-SLIC
Facility Status Completed - Case Closed
Global Id T10000015517

Click here to access the California GeoTracker records for this facility

EMI
Facility Id 13975

HIST CORTESE
Reg Id R-04907
Reg Id 917480052

LOS ANGELES CO. HMS

AIR PRODUCTS & CHEMICALS, INC. (Continued) **S102423761**

Facility ID 004726-038957
Facility Status Removed

LA Co. Site Mitigation
Site ID SD0000449
Case ID RO0001450

AB138
NNW
1/4-1/2
0.442 mi.
2334 ft.

Relative:
Lower

AIR PRODUCTS AND CHEMICALS INC **LUST** **S102628937**
17801 ARENTH AVE **Cortese** **N/A**
INDUSTRY, CA 91748 **LOS ANGELES CO. HMS**

Click here for full text details

LUST
Status Case Closed
Status Leak being confirmed
Facility Id 917480052
Facility Id 907480052A
Global ID T0603702634
Global ID T0603792962

Cortese
Cleanup Status COMPLETED - CASE CLOSED

LOS ANGELES CO. HMS
Facility ID 004726-I04907
Facility ID 004726-004907
Facility Status OPEN
Facility Status Removed

139
ESE
1/4-1/2
0.471 mi.
2488 ft.

Relative:
Higher

HYDROTECH COMPANY **CPS-SLIC** **S106484485**
18400 E MOHR AVE **WIP** **N/A**
CITY OF INDUSTRY (CORPORATE NA, CA 91749 **CERS**

Click here for full text details

CPS-SLIC
Facility Status Completed - Case Closed
Global Id SL603798662

Click here to access the California GeoTracker records for this facility

WIP
Facility Status Active

Map ID Direction Distance Elevation	Site	Database(s)	EDR ID Number EPA ID Number
140 East 1/4-1/2 0.478 mi. 2524 ft. Relative: Higher	**ECONOMICS LABORATORY, INC. 18383 RAILROAD ST CITY OF INDUSTRY, CA 91749** **Click here for full text details** **CPS-SLIC** Facility Status Open - Inactive Global Id SL603798658 Click here to access the California GeoTracker records for this facility **HIST UST** Facility Id 00000017200 Facility Id 00000063947	**CPS-SLIC HIST UST CIWQS CERS**	**U001569802 N/A**
AC141 North 1/2-1 0.589 mi. 3111 ft. Relative: Lower	**WHITCOMB PLATING INC 655 SOUTH ALDERTON AV INDUSTRY, CA 91744** **Click here for full text details** **ENVIROSTOR** Facility Id 71002476 Status Active **EMI** Facility Id 17697	**ENVIROSTOR EMI**	**S106842600 N/A**
142 ENE 1/2-1 0.593 mi. 3133 ft. Relative: Lower	**LITHONIA WEST 18401 E. ARENTH AVENUE CITY OF INDUSTRY, CA 91748** **Click here for full text details** **ENVIROSTOR** Facility Id 71002402 Status Refer: Other Agency **EMI** Facility Id 14580	**ENVIROSTOR EMI**	**S105938781 N/A**
AC143 North 1/2-1 0.602 mi. 3179 ft. Relative: Lower	**ELITE AUTO BODY 649 ALDERTON AVENUE CITY OF INDUSTRY, CA 91744** **Click here for full text details** **RESPONSE** Status No Further Action	**RESPONSE ENVIROSTOR LOS ANGELES CO. HMS NON-CASE INFO**	**U003057465 N/A**

ELITE AUTO BODY (Continued) **U003057465**

Facility Id 60002733

ENVIROSTOR
Facility Id 60002733
Status No Further Action

LOS ANGELES CO. HMS
Facility ID 000999-I01049
Facility Status Closed

AD144
NW
1/2-1
0.652 mi.
3445 ft.

Relative:
Lower

MAXIM LIGHTING
999 S HATCHER AVE
CITY OF INDUSTRY (CORPORATE NA, CA 91748

Click here for full text details

CPS-SLIC
HWP
HAZNET
WIP
CERS
HWTS

S103678071
N/A

CPS-SLIC
Facility Status Completed - Case Closed
Global Id T10000015602
Global Id T10000015789
Global Id T10000015788

Click here to access the California GeoTracker records for this facility

HWP
EPA ID CAD008246027
Cleanup Status UNDERGOING CLOSURE

HAZNET
GEPAID CAC002925605

WIP
Facility Status Historical

AD145
NW
1/2-1
0.652 mi.
3445 ft.

Relative:
Lower

H H ROBERTSON CO WASD
999 S HATCHER AVE
LA PUENTE, CA 91748

Click here for full text details

CORRACTS
RCRA-TSDF
HIST UST
RCRA NonGen / NLR

1000130159
CAD008246027

CORRACTS
EPA ID: CAD008246027

RCRA-TSDF
EPA Id CAD008246027

HIST UST

H H ROBERTSON CO WASD (Continued) **1000130159**

Facility Id 00000065858

RCRA NonGen / NLR
EPA Id CAD008246027

AD146
NW
1/2-1
0.652 mi.
3445 ft.

Relative: Lower

NORTHROP ARCHITECTURAL SYSTEMS (H.H. ROBERTS)
999 S. HATCHER AVE.
CITY OF INDUSTRY, CA 91748

ENVIROSTOR **S127611048**
N/A

Click here for full text details

ENVIROSTOR
Facility Id 60001346
Status Active

147
WNW
1/2-1
0.799 mi.
4221 ft.

Relative: Lower

SOMITEX PRINTS OF CALIFORNIA
17355 RAILROAD STREET
CITY OF INDUSTRY, CA 91748

ENVIROSTOR **S102063619**
N/A

Click here for full text details

ENVIROSTOR
Facility Id 71002558
Status Refer: Other Agency

148
East
1/2-1
0.919 mi.
4852 ft.

Relative: Higher

PLATO PRODUCTS, INC.
18731 RAILROAD STREET
INDUSTRY, CA 91748

ENVIROSTOR **S110494169**
N/A

Click here for full text details

ENVIROSTOR
Facility Id 71003061
Status Refer: Other Agency

149
East
1/2-1
0.938 mi.
4953 ft.

Relative: Higher

SIGMA, A DIV. OF HOWMET
925 S. CHARLIE ROAD
CITY OF INDUSTRY, CA 91748

ENVIROSTOR **S106832741**
EMI **N/A**

Click here for full text details

ENVIROSTOR
Facility Id 71003205
Status Refer: Other Agency

EMI
Facility Id 115842

GOVERNMENT RECORDS SEARCHED / DATA CURRENCY TRACKING

St	Acronym	Full Name	Government Agency	Gov Date	Arvl. Date	Active Date
CA	AQUEOUS FOAM	Former Fire Training Facility Assessments Listing	State Water Resources Control Board	09/06/2022	09/06/2022	10/26/2022
CA	AST	Aboveground Petroleum Storage Tank Facilities	California Environmental Protection Agency	07/06/2016	07/12/2016	09/19/2016
CA	BROWNFIELDS	Considered Brownfieds Sites Listing	State Water Resources Control Board	12/14/2022	12/14/2022	03/07/2023
CA	CA BOND EXP. PLAN	Bond Expenditure Plan	Department of Health Services	01/01/1989	07/27/1994	08/02/1994
CA	CA FID UST	Facility Inventory Database	California Environmental Protection Agency	10/31/1994	09/05/1995	09/29/1995
CA	CDL	Clandestine Drug Labs	Department of Toxic Substances Control	12/31/2020	11/30/2022	02/09/2023
CA	CERS	CalEPA Regulated Site Portal Data	California Environmental Protection Agency	01/05/2023	01/06/2023	01/10/2023
CA	CERS HAZ WASTE	CERS HAZ WASTE	CalEPA	01/05/2023	01/06/2023	01/11/2023
CA	CERS TANKS	California Environmental Reporting System (CERS) Tanks	California Environmental Protection Agency	01/06/2023	01/06/2023	01/11/2023
CA	CHMIRS	California Hazardous Material Incident Report System	Office of Emergency Services	08/02/2022	10/17/2022	01/04/2023
CA	CIWQS	California Integrated Water Quality System	State Water Resources Control Board	11/28/2022	11/29/2022	02/13/2023
CA	CORTESE	"Cortese" Hazardous Waste & Substances Sites List	CAL EPA/Office of Emergency Information	12/14/2022	12/14/2022	03/07/2023
CA	CPS-SLIC	Statewide SLIC Cases (GEOTRACKER)	State Water Resources Control Board	03/06/2023	03/07/2023	03/31/2023
CA	CUPA LIVERMORE-PLEASANTON	CUPA Facility Listing	Livermore-Pleasanton Fire Department	12/07/2021	05/09/2022	05/17/2022
CA	DEED	Deed Restriction Listing	DTSC and SWRCB	11/28/2022	11/29/2022	02/13/2023
CA	DRYCLEAN AVAQMD	Antelope Valley Air Quality Management District Drycleaner L	Antelope Valley Air Quality Management Distri	11/14/2022	11/14/2022	02/01/2023
CA	DRYCLEAN SOUTH COAST	South Coast Air Quality Management District Drycleaner Listi	South Coast Air Quality Management District	11/17/2022	11/30/2022	02/14/2023
CA	DRYCLEANERS	Cleaner Facilities	Department of Toxic Substance Control	08/27/2021	09/01/2021	11/19/2021
CA	EMI	Emissions Inventory Data	California Air Resources Board	12/31/2020	06/13/2022	08/30/2022
CA	ENF	Enforcement Action Listing	State Water Resoruces Control Board	01/10/2023	01/18/2023	04/04/2023
CA	ENVIROSTOR	EnviroStor Database	Department of Toxic Substances Control	01/23/2023	01/24/2023	04/10/2023
CA	Financial Assurance 1	Financial Assurance Information Listing	Department of Toxic Substances Control	01/11/2023	01/17/2023	04/04/2023
CA	Financial Assurance 2	Financial Assurance Information Listing	California Integrated Waste Management Board	11/08/2022	11/23/2022	02/13/2023
CA	HAULERS	Registered Waste Tire Haulers Listing	Integrated Waste Management Board	11/16/2022	11/22/2022	02/13/2023
CA	HAZNET	Facility and Manifest Data	California Environmental Protection Agency	12/31/2021	07/05/2022	09/19/2022
CA	HIST CAL-SITES	Calsites Database	Department of Toxic Substance Control	08/08/2005	08/03/2006	08/24/2006
CA	HIST CORTESE	Hazardous Waste & Substance Site List	Department of Toxic Substances Control	04/01/2001	01/22/2009	04/08/2009
CA	HIST UST	Hazardous Substance Storage Container Database	State Water Resources Control Board	10/15/1990	01/25/1991	02/12/1991
CA	HWP	EnviroStor Permitted Facilities Listing	Department of Toxic Substances Control	11/10/2022	11/10/2022	02/01/2023
CA	HWT	Registered Hazardous Waste Transporter Database	Department of Toxic Substances Control	01/03/2023	01/04/2023	03/21/2023
CA	HWTS	Hazardous Waste Tracking System	Department of Toxic Substances Control	04/05/2022	04/05/2022	04/26/2022
CA	ICE	ICE	Department of Toxic Subsances Control	11/10/2022	11/10/2022	02/01/2023
CA	LDS	Land Disposal Sites Listing (GEOTRACKER)	State Water Qualilty Control Board	03/06/2023	03/07/2023	03/30/2023
CA	LIENS	Environmental Liens Listing	Department of Toxic Substances Control	02/23/2023	02/24/2023	03/23/2023
CA	LUST	Leaking Underground Fuel Tank Report (GEOTRACKER)	State Water Resources Control Board	03/06/2023	03/07/2023	03/30/2023
CA	LUST REG 1	Active Toxic Site Investigation	California Regional Water Quality Control Boa	02/01/2001	02/28/2001	03/29/2001
CA	LUST REG 2	Fuel Leak List	California Regional Water Quality Control Boa	09/30/2004	10/20/2004	11/19/2004
CA	LUST REG 3	Leaking Underground Storage Tank Database	California Regional Water Quality Control Boa	05/19/2003	05/19/2003	06/02/2003
CA	LUST REG 4	Underground Storage Tank Leak List	California Regional Water Quality Control Boa	09/07/2004	09/07/2004	10/12/2004
CA	LUST REG 5	Leaking Underground Storage Tank Database	California Regional Water Quality Control Boa	07/01/2008	07/22/2008	07/31/2008
CA	LUST REG 6L	Leaking Underground Storage Tank Case Listing	California Regional Water Quality Control Boa	09/09/2003	09/10/2003	10/07/2003
CA	LUST REG 6V	Leaking Underground Storage Tank Case Listing	California Regional Water Quality Control Boa	06/07/2005	06/07/2005	06/29/2005
CA	LUST REG 7	Leaking Underground Storage Tank Case Listing	California Regional Water Quality Control Boa	02/26/2004	02/26/2004	03/24/2004
CA	LUST REG 8	Leaking Underground Storage Tanks	California Regional Water Quality Control Boa	02/14/2005	02/15/2005	03/28/2005
CA	LUST REG 9	Leaking Underground Storage Tank Report	California Regional Water Quality Control Boa	03/01/2001	04/23/2001	05/21/2001
CA	MCS	Military Cleanup Sites Listing (GEOTRACKER)	State Water Resources Control Board	03/06/2023	03/07/2023	03/31/2023
CA	MILITARY PRIV SITES	Military Privatized Sites (GEOTRACKER)	State Water Resources Control Board	03/06/2023	03/07/2023	03/31/2023

GOVERNMENT RECORDS SEARCHED / DATA CURRENCY TRACKING

St	Acronym	Full Name	Government Agency	Gov Date	Arvl. Date	Active Date
CA	MILITARY UST SITES	Military UST Sites (GEOTRACKER)	State Water Resources Control Board	03/06/2023	03/07/2023	03/31/2023
CA	MINES	Mines Site Location Listing	Department of Conservation	12/02/2022	12/02/2022	02/22/2023
CA	MWMP	Medical Waste Management Program Listing	Department of Public Health	10/31/2022	11/29/2022	02/14/2023
CA	NON-CASE INFO	Non-Case Information Sites (GEOTRACKER)	State Water Resources Control Board	03/06/2023	03/07/2023	03/31/2023
CA	NOTIFY 65	Proposition 65 Records	State Water Resources Control Board	12/07/2022	12/07/2022	03/01/2023
CA	NPDES	NPDES Permits Listing	State Water Resources Control Board	11/03/2022	11/03/2022	01/25/2023
CA	OTHER OIL GAS	Other Oil & Gas Projects Sites (GEOTRACKER)	State Water Resources Control Board	03/06/2023	03/07/2023	03/31/2023
CA	PEST LIC	Pesticide Regulation Licenses Listing	Department of Pesticide Regulation	11/28/2022	11/29/2022	02/14/2023
CA	PFAS	PFAS Contamination Site Location Listing	State Water Resources Control Board	12/02/2022	12/02/2022	02/23/2023
CA	PROC	Certified Processors Database	Department of Conservation	03/06/2023	03/07/2023	03/31/2023
CA	PROD WATER PONDS	Produced Water Ponds Sites (GEOTRACKER)	State Water Resources Control Board	03/06/2023	03/07/2023	03/31/2023
CA	PROJECT	Project Sites (GEOTRACKER)	State Water Resources Control Board	03/06/2023	03/07/2023	03/31/2023
CA	RESPONSE	State Response Sites	Department of Toxic Substances Control	01/23/2023	01/24/2023	04/10/2023
CA	RGA LF	Recovered Government Archive Solid Waste Facilities List	Department of Resources Recycling and Recover		07/01/2013	01/13/2014
CA	RGA LUST	Recovered Government Archive Leaking Underground Storage Tan	State Water Resources Control Board		07/01/2013	12/30/2013
CA	SAMPLING POINT	Sampling Point ? Public Sites (GEOTRACKER)	State Water Resources Control Board	03/06/2023	03/07/2023	03/31/2023
CA	SAN FRANCISCO AST	Aboveground Storage Tank Site Listing	San Francisco County Department of Public Hea	02/03/2023	02/07/2023	04/25/2023
CA	SAN JOSE HAZMAT	Hazardous Material Facilities	City of San Jose Fire Department	11/03/2020	11/05/2020	01/26/2021
CA	SCH	School Property Evaluation Program	Department of Toxic Substances Control	01/23/2023	01/24/2023	04/10/2023
CA	SLIC REG 1	Active Toxic Site Investigations	California Regional Water Quality Control Boa	04/03/2003	04/07/2003	04/25/2003
CA	SLIC REG 2	Spills, Leaks, Investigation & Cleanup Cost Recovery Listing	Regional Water Quality Control Board San Fran	09/30/2004	10/20/2004	11/19/2004
CA	SLIC REG 3	Spills, Leaks, Investigation & Cleanup Cost Recovery Listing	California Regional Water Quality Control Boa	05/18/2006	05/18/2006	06/15/2006
CA	SLIC REG 4	Spills, Leaks, Investigation & Cleanup Cost Recovery Listing	Region Water Quality Control Board Los Angele	11/17/2004	11/18/2004	01/04/2005
CA	SLIC REG 5	Spills, Leaks, Investigation & Cleanup Cost Recovery Listing	Regional Water Quality Control Board Central	04/01/2005	04/05/2005	04/21/2005
CA	SLIC REG 6L	SLIC Sites	California Regional Water Quality Control Boa	09/07/2004	09/07/2004	10/12/2004
CA	SLIC REG 6V	Spills, Leaks, Investigation & Cleanup Cost Recovery Listing	Regional Water Quality Control Board, Victorv	05/24/2005	05/25/2005	06/16/2005
CA	SLIC REG 7	SLIC List	California Regional Quality Control Board, Co	11/24/2004	11/29/2004	01/04/2005
CA	SLIC REG 8	Spills, Leaks, Investigation & Cleanup Cost Recovery Listing	California Region Water Quality Control Board	04/03/2008	04/03/2008	04/14/2008
CA	SLIC REG 9	Spills, Leaks, Investigation & Cleanup Cost Recovery Listing	California Regional Water Quality Control Boa	09/10/2007	09/11/2007	09/28/2007
CA	SPILLS 90	SPILLS90 data from FirstSearch	FirstSearch	06/06/2012	01/03/2013	02/22/2013
CA	SWEEPS UST	SWEEPS UST Listing	State Water Resources Control Board	06/01/1994	07/07/2005	08/11/2005
CA	SWF/LF (SWIS)	Solid Waste Information System	Department of Resources Recycling and Recover	02/06/2023	02/07/2023	04/26/2023
CA	SWRCY	Recycler Database	Department of Conservation	12/02/2022	12/02/2022	02/22/2023
CA	TOXIC PITS	Toxic Pits Cleanup Act Sites	State Water Resources Control Board	07/01/1995	08/30/1995	09/26/1995
CA	UIC	UIC Listing	Deaprtment of Conservation	03/06/2023	03/07/2023	03/31/2023
CA	UIC GEO	Underground Injection Control Sites (GEOTRACKER)	State Water Resource Control Board	03/06/2023	03/07/2023	03/31/2023
CA	UST	Active UST Facilities	SWRCB	12/02/2022	12/02/2022	02/22/2023
CA	UST CLOSURE	Proposed Closure of Underground Storage Tank (UST) Cases	State Water Resources Control Board	11/28/2022	12/02/2022	02/23/2023
CA	VCP	Voluntary Cleanup Program Properties	Department of Toxic Substances Control	01/23/2023	01/24/2023	04/10/2023
CA	WASTEWATER PITS	Oil Wastewater Pits Listing	RWQCB, Central Valley Region	02/11/2021	07/01/2021	09/29/2021
CA	WDR	Waste Discharge Requirements Listing	State Water Resources Control Board	12/02/2022	12/02/2022	02/23/2023
CA	WDS	Waste Discharge System	State Water Resources Control Board	06/19/2007	06/20/2007	06/29/2007
CA	WELL STIM PROJ	Well Stimulation Project (GEOTRACKER)	State Water Resources Control Board	03/06/2023	03/07/2023	03/31/2023
CA	WIP	Well Investigation Program Case List	Los Angeles Water Quality Control Board	07/03/2009	07/21/2009	08/03/2009
CA	WMUDS/SWAT	Waste Management Unit Database	State Water Resources Control Board	04/01/2000	04/10/2000	05/10/2000
US	2020 COR ACTION	2020 Corrective Action Program List	Environmental Protection Agency	09/30/2017	05/08/2018	07/20/2018
US	ABANDONED MINES	Abandoned Mines	Department of Interior	12/20/2022	12/20/2022	03/10/2023

GOVERNMENT RECORDS SEARCHED / DATA CURRENCY TRACKING

St	Acronym	Full Name	Government Agency	Gov Date	Arvl. Date	Active Date
US	AQUEOUS FOAM NRC	Aqueous Foam Related Incidents Listing	Environmental Protection Agency	01/02/2023	01/05/2023	04/03/2023
US	BRS	Biennial Reporting System	EPA/NTIS	12/31/2021	03/09/2023	03/20/2023
US	COAL ASH DOE	Steam-Electric Plant Operation Data	Department of Energy	12/31/2020	11/30/2021	02/22/2022
US	COAL ASH EPA	Coal Combustion Residues Surface Impoundments List	Environmental Protection Agency	01/12/2017	03/05/2019	11/11/2019
US	CONSENT	Superfund (CERCLA) Consent Decrees	Department of Justice, Consent Decree Library	12/31/2022	01/12/2023	04/07/2023
US	CORRACTS	Corrective Action Report	EPA	03/06/2023	03/09/2023	03/20/2023
US	DEBRIS REGION 9	Torres Martinez Reservation Illegal Dump Site Locations	EPA, Region 9	01/12/2009	05/07/2009	09/21/2009
US	DOCKET HWC	Hazardous Waste Compliance Docket Listing	Environmental Protection Agency	05/06/2021	05/21/2021	08/11/2021
US	DOD	Department of Defense Sites	USGS	06/07/2021	07/13/2021	03/09/2022
US	DOT OPS	Incident and Accident Data	Department of Transporation, Office of Pipeli	01/02/2020	01/28/2020	04/17/2020
US	Delisted NPL	National Priority List Deletions	EPA	01/25/2023	02/02/2023	02/28/2023
US	ECHO	Enforcement & Compliance History Information	Environmental Protection Agency	01/01/2023	01/04/2023	04/03/2023
US	EDR Hist Auto	EDR Exclusive Historical Auto Stations	EDR, Inc.			
US	EDR Hist Cleaner	EDR Exclusive Historical Cleaners	EDR, Inc.			
US	EDR MGP	EDR Proprietary Manufactured Gas Plants	EDR, Inc.			
US	EPA WATCH LIST	EPA WATCH LIST	Environmental Protection Agency	08/30/2013	03/21/2014	06/17/2014
US	ERNS	Emergency Response Notification System	National Response Center, United States Coast	12/12/2022	12/14/2022	12/19/2022
US	FEDERAL FACILITY	Federal Facility Site Information listing	Environmental Protection Agency	12/20/2022	12/21/2022	03/10/2023
US	FEDLAND	Federal and Indian Lands	U.S. Geological Survey	04/02/2018	04/11/2018	11/06/2019
US	FEMA UST	Underground Storage Tank Listing	FEMA	10/14/2021	11/05/2021	02/01/2022
US	FINDS	Facility Index System/Facility Registry System	EPA	02/02/2023	02/28/2023	03/24/2023
US	FTTS	FIFRA/ TSCA Tracking System - FIFRA (Federal Insecticide, Fu	EPA/Office of Prevention, Pesticides and Toxi	04/09/2009	04/16/2009	05/11/2009
US	FTTS INSP	FIFRA/ TSCA Tracking System - FIFRA (Federal Insecticide, Fu	EPA	04/09/2009	04/16/2009	05/11/2009
US	FUDS	Formerly Used Defense Sites	U.S. Army Corps of Engineers	11/01/2022	11/10/2022	02/09/2023
US	FUELS PROGRAM	EPA Fuels Program Registered Listing	EPA	02/13/2023	02/14/2023	04/19/2023
US	FUSRAP	Formerly Utilized Sites Remedial Action Program	Department of Energy	07/26/2021	07/27/2021	10/22/2021
US	HIST FTTS	FIFRA/TSCA Tracking System Administrative Case Listing	Environmental Protection Agency	10/19/2006	03/01/2007	04/10/2007
US	HIST FTTS INSP	FIFRA/TSCA Tracking System Inspection & Enforcement Case Lis	Environmental Protection Agency	10/19/2006	03/01/2007	04/10/2007
US	HMIRS	Hazardous Materials Information Reporting System	U.S. Department of Transportation	12/13/2022	12/14/2022	03/10/2023
US	ICIS	Integrated Compliance Information System	Environmental Protection Agency	11/18/2016	11/23/2016	02/10/2017
US	IHS OPEN DUMPS	Open Dumps on Indian Land	Department of Health & Human Serivces, Indian	04/01/2014	08/06/2014	01/29/2015
US	INDIAN LUST R1	Leaking Underground Storage Tanks on Indian Land	EPA Region 1	10/19/2022	12/06/2022	03/03/2023
US	INDIAN LUST R10	Leaking Underground Storage Tanks on Indian Land	EPA Region 10	11/23/2022	12/06/2022	04/19/2023
US	INDIAN LUST R4	Leaking Underground Storage Tanks on Indian Land	EPA Region 4	11/26/2022	12/06/2022	03/03/2023
US	INDIAN LUST R5	Leaking Underground Storage Tanks on Indian Land	EPA, Region 5	10/14/2022	12/06/2022	03/03/2023
US	INDIAN LUST R6	Leaking Underground Storage Tanks on Indian Land	EPA Region 6	11/23/2022	12/06/2022	03/03/2023
US	INDIAN LUST R7	Leaking Underground Storage Tanks on Indian Land	EPA Region 7	10/14/2022	12/06/2022	03/03/2023
US	INDIAN LUST R8	Leaking Underground Storage Tanks on Indian Land	EPA Region 8	11/23/2022	12/06/2022	03/03/2023
US	INDIAN LUST R9	Leaking Underground Storage Tanks on Indian Land	Environmental Protection Agency	11/23/2022	12/06/2022	03/03/2023
US	INDIAN ODI	Report on the Status of Open Dumps on Indian Lands	Environmental Protection Agency	12/31/1998	12/03/2007	01/24/2008
US	INDIAN RESERV	Indian Reservations	USGS	12/31/2014	07/14/2015	01/10/2017
US	INDIAN UST R1	Underground Storage Tanks on Indian Land	EPA, Region 1	10/19/2022	12/06/2022	03/03/2023
US	INDIAN UST R10	Underground Storage Tanks on Indian Land	EPA Region 10	11/23/2022	12/06/2022	04/19/2023
US	INDIAN UST R4	Underground Storage Tanks on Indian Land	EPA Region 4	11/23/2022	12/06/2022	03/03/2023
US	INDIAN UST R5	Underground Storage Tanks on Indian Land	EPA Region 5	10/14/2022	12/06/2022	03/03/2023
US	INDIAN UST R6	Underground Storage Tanks on Indian Land	EPA Region 6	11/23/2022	12/06/2022	03/03/2023
US	INDIAN UST R7	Underground Storage Tanks on Indian Land	EPA Region 7	10/14/2022	12/06/2022	03/03/2023

GOVERNMENT RECORDS SEARCHED / DATA CURRENCY TRACKING

St	Acronym	Full Name	Government Agency	Gov Date	Arvl. Date	Active Date
US	INDIAN UST R8	Underground Storage Tanks on Indian Land	EPA Region 8	11/23/2022	12/06/2022	03/03/2023
US	INDIAN UST R9	Underground Storage Tanks on Indian Land	EPA Region 9	11/23/2022	12/06/2022	03/03/2023
US	INDIAN VCP R1	Voluntary Cleanup Priority Listing	EPA, Region 1	07/27/2015	09/29/2015	02/18/2016
US	INDIAN VCP R7	Voluntary Cleanup Priority Lisitng	EPA, Region 7	03/20/2008	04/22/2008	05/19/2008
US	LEAD SMELTER 1	Lead Smelter Sites	Environmental Protection Agency	01/25/2023	02/02/2023	02/28/2023
US	LEAD SMELTER 2	Lead Smelter Sites	American Journal of Public Health	04/05/2001	10/27/2010	12/02/2010
US	LIENS 2	CERCLA Lien Information	Environmental Protection Agency	01/25/2023	02/02/2023	02/28/2023
US	LUCIS	Land Use Control Information System	Department of the Navy	11/02/2022	11/08/2022	01/10/2023
US	MINES MRDS	Mineral Resources Data System	USGS	08/23/2022	11/22/2022	02/28/2023
US	MINES VIOLATIONS	MSHA Violation Assessment Data	DOL, Mine Safety & Health Admi	02/27/2023	03/01/2023	03/24/2023
US	MLTS	Material Licensing Tracking System	Nuclear Regulatory Commission	10/26/2022	11/22/2022	12/05/2022
US	NPL	National Priority List	EPA	01/25/2023	02/03/2023	02/28/2023
US	NPL LIENS	Federal Superfund Liens	EPA	10/15/1991	02/02/1994	03/30/1994
US	ODI	Open Dump Inventory	Environmental Protection Agency	06/30/1985	08/09/2004	09/17/2004
US	PADS	PCB Activity Database System	EPA	11/03/2022	01/04/2023	04/03/2023
US	PCB TRANSFORMER	PCB Transformer Registration Database	Environmental Protection Agency	09/13/2019	11/06/2019	02/10/2020
US	PCS	Permit Compliance System	EPA, Office of Water	07/14/2011	08/05/2011	09/29/2011
US	PCS ENF	Enforcement data	EPA	12/31/2014	02/05/2015	03/06/2015
US	PFAS ATSDR	PFAS Contamination Site Location Listing	Department of Health & Human Services	06/24/2020	03/17/2021	11/08/2022
US	PFAS ECHO	Facilities in Industries that May Be Handling PFAS Listing	Environmental Protection Agency	03/30/2023	03/30/2023	04/03/2023
US	PFAS ECHO FIRE TRAINING	Facilities in Industries that May Be Handling PFAS Listing	Environmental Protection Agency	03/30/2023	03/30/2023	04/03/2023
US	PFAS FEDERAL SITES	Federal Sites PFAS Information	Environmental Protection Agency	03/30/2023	03/30/2023	04/07/2023
US	PFAS NPDES	Clean Water Act Discharge Monitoring Information	Environmental Protection Agency	03/30/2023	03/30/2023	04/07/2023
US	PFAS NPL	Superfund Sites with PFAS Detections Information	Environmental Protection Agency	02/23/2022	07/08/2022	11/08/2022
US	PFAS PART 139 AIRPORT	All Certified Part 139 Airports PFAS Information Listing	Environmental Protection Agency	03/30/2023	03/30/2023	04/03/2023
US	PFAS RCRA MANIFEST	PFAS Transfers Identified In the RCRA Database Listing	Environmental Protection Agency	01/03/2022	03/31/2022	11/08/2022
US	PFAS TRIS	List of PFAS Added to the TRI	Environmental Protection Agency	03/07/2023	03/07/2023	03/24/2023
US	PFAS TSCA	PFAS Manufacture and Imports Information	Environmental Protection Agency	01/03/2022	03/31/2022	11/08/2022
US	PFAS WQP	Ambient Environmental Sampling for PFAS	Environmental Protection Agency	01/03/2022	03/31/2022	11/08/2022
US	PRP	Potentially Responsible Parties	EPA	10/27/2022	11/01/2022	11/15/2022
US	Proposed NPL	Proposed National Priority List Sites	EPA	01/25/2023	02/02/2023	02/28/2023
US	RAATS	RCRA Administrative Action Tracking System	EPA	04/17/1995	07/03/1995	08/07/1995
US	RADINFO	Radiation Information Database	Environmental Protection Agency	07/01/2019	07/01/2019	09/23/2019
US	RCRA NonGen / NLR	RCRA - Non Generators / No Longer Regulated	Environmental Protection Agency	03/06/2023	03/09/2023	03/20/2023
US	RCRA-LQG	RCRA - Large Quantity Generators	Environmental Protection Agency	03/06/2023	03/09/2023	03/20/2023
US	RCRA-SQG	RCRA - Small Quantity Generators	Environmental Protection Agency	03/06/2023	03/09/2023	03/20/2023
US	RCRA-TSDF	RCRA - Treatment, Storage and Disposal	Environmental Protection Agency	03/06/2023	03/09/2023	03/20/2023
US	RCRA-VSQG	RCRA - Very Small Quantity Generators (Formerly Conditionall	Environmental Protection Agency	03/06/2023	03/09/2023	03/20/2023
US	RMP	Risk Management Plans	Environmental Protection Agency	04/27/2022	05/04/2022	05/10/2022
US	ROD	Records Of Decision	EPA	01/25/2023	02/02/2023	02/28/2023
US	SCRD DRYCLEANERS	State Coalition for Remediation of Drycleaners Listing	Environmental Protection Agency	07/30/2021	02/03/2023	02/10/2023
US	SEMS	Superfund Enterprise Management System	EPA	01/25/2023	02/02/2023	02/28/2023
US	SEMS-ARCHIVE	Superfund Enterprise Management System Archive	EPA	01/25/2023	02/02/2023	02/28/2023
US	SSTS	Section 7 Tracking Systems	EPA	01/17/2023	01/18/2023	04/19/2023
US	TRIS	Toxic Chemical Release Inventory System	EPA	12/31/2021	11/01/2022	02/09/2023
US	TSCA	Toxic Substances Control Act	EPA	12/31/2020	06/14/2022	03/24/2023
US	UMTRA	Uranium Mill Tailings Sites	Department of Energy	08/30/2019	11/15/2019	01/28/2020

GOVERNMENT RECORDS SEARCHED / DATA CURRENCY TRACKING

St	Acronym	Full Name	Government Agency	Gov Date	Arvl. Date	Active Date
US	US AIRS (AFS)	Aerometric Information Retrieval System Facility Subsystem (	EPA	10/12/2016	10/26/2016	02/03/2017
US	US AIRS MINOR	Air Facility System Data	EPA	10/12/2016	10/26/2016	02/03/2017
US	US BROWNFIELDS	A Listing of Brownfields Sites	Environmental Protection Agency	04/06/2023	04/13/2023	04/19/2023
US	US CDL	Clandestine Drug Labs	Drug Enforcement Administration	01/06/2023	02/02/2023	02/10/2023
US	US ENG CONTROLS	Engineering Controls Sites List	Environmental Protection Agency	10/27/2022	11/16/2022	02/09/2023
US	US FIN ASSUR	Financial Assurance Information	Environmental Protection Agency	12/13/2022	12/14/2022	03/10/2023
US	US HIST CDL	National Clandestine Laboratory Register	Drug Enforcement Administration	01/06/2023	02/02/2023	02/10/2023
US	US INST CONTROLS	Institutional Controls Sites List	Environmental Protection Agency	10/27/2022	11/16/2022	02/09/2023
US	US MINES	Mines Master Index File	Department of Labor, Mine Safety and Health A	11/07/2022	11/17/2022	02/10/2023
US	US MINES 2	Ferrous and Nonferrous Metal Mines Database Listing	USGS	05/06/2020	05/27/2020	08/13/2020
US	US MINES 3	Active Mines & Mineral Plants Database Listing	USGS	04/14/2011	06/08/2011	09/13/2011
US	UXO	Unexploded Ordnance Sites	Department of Defense	11/09/2021	10/20/2022	01/10/2023
CT	CT MANIFEST	Hazardous Waste Manifest Data	Department of Energy & Environmental Protecti	11/16/2022	11/16/2022	02/06/2023
NJ	NJ MANIFEST	Manifest Information	Department of Environmental Protection	12/31/2018	04/10/2019	05/16/2019
NY	NY MANIFEST	Facility and Manifest Data	Department of Environmental Conservation	01/01/2019	10/29/2021	01/19/2022
PA	PA MANIFEST	Manifest Information	Department of Environmental Protection	06/30/2018	07/19/2019	09/10/2019
RI	RI MANIFEST	Manifest information	Department of Environmental Management	12/31/2020	11/30/2021	02/18/2022
WI	WI MANIFEST	Manifest Information	Department of Natural Resources	05/31/2018	06/19/2019	09/03/2019
US	AHA Hospitals	Sensitive Receptor: AHA Hospitals	American Hospital Association, Inc.			
US	Medical Centers	Sensitive Receptor: Medical Centers	Centers for Medicare & Medicaid Services			
US	Nursing Homes	Sensitive Receptor: Nursing Homes	National Institutes of Health			
US	Public Schools	Sensitive Receptor: Public Schools	National Center for Education Statistics			
US	Private Schools	Sensitive Receptor: Private Schools	National Center for Education Statistics			
CA	Daycare Centers	Sensitive Receptor: Licensed Facilities	Department of Social Services			
US	Flood Zones	100-year and 500-year flood zones	Emergency Management Agency (FEMA)			
US	NWI	National Wetlands Inventory	U.S. Fish and Wildlife Service			
CA	State Wetlands	Wetland Inventory	Department of Fish and Wildlife			
US	Topographic Map		U.S. Geological Survey			
US	Oil/Gas Pipelines		Endeavor Business Media			
US	Electric Power Transmission Line Data		Endeavor Business Media			

GOVERNMENT RECORDS SEARCHED / DATA CURRENCY TRACKING

St	Acronym	Full Name	Government Agency	Gov Date	Arvl. Date	Active Date

STREET AND ADDRESS INFORMATION

© 2015 TomTom North America, Inc. All rights reserved. This material is proprietary and the subject of copyright protection and other intellectual property rights owned by or licensed to Tele Atlas North America, Inc. The use of this material is subject to the terms of a license agreement. You will be held liable for any unauthorized copying or disclosure of this material.

GEOCHECK ®- PHYSICAL SETTING SOURCE ADDENDUM

TARGET PROPERTY ADDRESS

17969 RAILROAD ST
17969 RAILROAD ST
ROWLAND HEIGHTS, CA 91748

TARGET PROPERTY COORDINATES

Latitude (North):	33.998011 - 33˚ 59' 52.84''
Longitude (West):	117.912227 - 117˚ 54' 44.02''
Universal Tranverse Mercator:	Zone 11
UTM X (Meters):	415752.6
UTM Y (Meters):	3762116.0
Elevation:	421 ft. above sea level

USGS TOPOGRAPHIC MAP

Target Property Map:	12015899 LA HABRA, CA
Version Date:	2018
North Map:	12015951 BALDWIN PARK, CA
Version Date:	2018

EDR's GeoCheck Physical Setting Source Addendum is provided to assist the environmental professional in forming an opinion about the impact of potential contaminant migration.

Assessment of the impact of contaminant migration generally has two principle investigative components:

1. Groundwater flow direction, and
2. Groundwater flow velocity.

Groundwater flow direction may be impacted by surface topography, hydrology, hydrogeology, characteristics of the soil, and nearby wells. Groundwater flow velocity is generally impacted by the nature of the geologic strata.

GEOCHECK® - PHYSICAL SETTING SOURCE SUMMARY

GROUNDWATER FLOW DIRECTION INFORMATION

Groundwater flow direction for a particular site is best determined by a qualified environmental professional using site-specific well data. If such data is not reasonably ascertainable, it may be necessary to rely on other sources of information, such as surface topographic information, hydrologic information, hydrogeologic data collected on nearby properties, and regional groundwater flow information (from deep aquifers).

TOPOGRAPHIC INFORMATION

Surface topography may be indicative of the direction of surficial groundwater flow. This information can be used to assist the environmental professional in forming an opinion about the impact of nearby contaminated properties or, should contamination exist on the target property, what downgradient sites might be impacted.

TARGET PROPERTY TOPOGRAPHY

General Topographic Gradient: General NNW

SURROUNDING TOPOGRAPHY: ELEVATION PROFILES

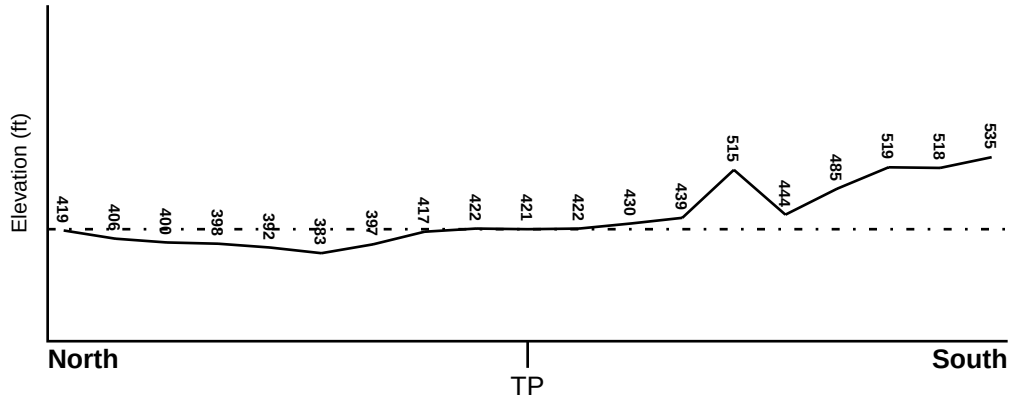

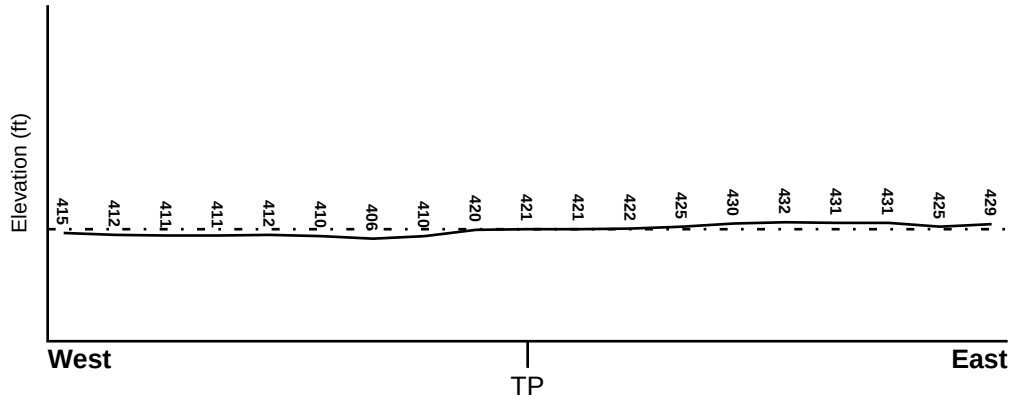

Target Property Elevation: 421 ft.

0 1/2 1 Miles

Source: Topography has been determined from the USGS 7.5' Digital Elevation Model and should be evaluated on a relative (not an absolute) basis. Relative elevation information between sites of close proximity should be field verified.

GEOCHECK® - PHYSICAL SETTING SOURCE SUMMARY

HYDROLOGIC INFORMATION

Surface water can act as a hydrologic barrier to groundwater flow. Such hydrologic information can be used to assist the environmental professional in forming an opinion about the impact of nearby contaminated properties or, should contamination exist on the target property, what downgradient sites might be impacted.

Refer to the Physical Setting Source Map following this summary for hydrologic information (major waterways and bodies of water).

FEMA FLOOD ZONE

Flood Plain Panel at Target Property	FEMA Source Type
06037C1875F	FEMA FIRM Flood data

Additional Panels in search area:	FEMA Source Type
06037C1695F	FEMA FIRM Flood data

NATIONAL WETLAND INVENTORY

NWI Quad at Target Property	NWI Electronic Data Coverage
LA HABRA	YES - refer to the Overview Map and Detail Map

HYDROGEOLOGIC INFORMATION

Hydrogeologic information obtained by installation of wells on a specific site can often be an indicator of groundwater flow direction in the immediate area. Such hydrogeologic information can be used to assist the environmental professional in forming an opinion about the impact of nearby contaminated properties or, should contamination exist on the target property, what downgradient sites might be impacted.

Site-Specific Hydrogeological Data*:

Search Radius:	1.25 miles
Status:	Not found

AQUIFLOW®

Search Radius: 1.000 Mile.

EDR has developed the AQUIFLOW Information System to provide data on the general direction of groundwater flow at specific points. EDR has reviewed reports submitted by environmental professionals to regulatory authorities at select sites and has extracted the date of the report, groundwater flow direction as determined hydrogeologically, and the depth to water table.

MAP ID	LOCATION FROM TP	GENERAL DIRECTION GROUNDWATER FLOW
G57	1/2 - 1 Mile SSE	NE
G58	1/2 - 1 Mile SSE	NE
88	1/2 - 1 Mile SE	NE
1G	1/2 - 1 Mile SSE	NE
2G	1/2 - 1 Mile SSE	NE
3G	1/2 - 1 Mile SE	NE

For additional site information, refer to Physical Setting Source Map Findings.

* ©1996 Site−specific hydrogeological data gathered by CERCLIS Alerts, Inc., Bainbridge Island, WA. All rights reserved. All of the information and opinions presented are those of the cited EPA report(s), which were completed under a Comprehensive Environmental Response Compensation and Liability Information System (CERCLIS) investigation.

GEOCHECK® - PHYSICAL SETTING SOURCE SUMMARY

GROUNDWATER FLOW VELOCITY INFORMATION

Groundwater flow velocity information for a particular site is best determined by a qualified environmental professional using site specific geologic and soil strata data. If such data are not reasonably ascertainable, it may be necessary to rely on other sources of information, including geologic age identification, rock stratigraphic unit and soil characteristics data collected on nearby properties and regional soil information. In general, contaminant plumes move more quickly through sandy-gravelly types of soils than silty-clayey types of soils.

GEOLOGIC INFORMATION IN GENERAL AREA OF TARGET PROPERTY

Geologic information can be used by the environmental professional in forming an opinion about the relative speed at which contaminant migration may be occurring.

ROCK STRATIGRAPHIC UNIT

Era:	Cenozoic
System:	Tertiary
Series:	Miocene
Code:	Tm *(decoded above as Era, System & Series)*

GEOLOGIC AGE IDENTIFICATION

Category: Stratified Sequence

Geologic Age and Rock Stratigraphic Unit Source: P.G. Schruben, R.E. Arndt and W.J. Bawiec, Geology of the Conterminous U.S. at 1:2,500,000 Scale - a digital representation of the 1974 P.B. King and H.M. Beikman Map, USGS Digital Data Series DDS - 11 (1994).

DOMINANT SOIL COMPOSITION IN GENERAL AREA OF TARGET PROPERTY

The U.S. Department of Agriculture's (USDA) Soil Conservation Service (SCS) leads the National Cooperative Soil Survey (NCSS) and is responsible for collecting, storing, maintaining and distributing soil survey information for privately owned lands in the United States. A soil map in a soil survey is a representation of soil patterns in a landscape. Soil maps for STATSGO are compiled by generalizing more detailed (SSURGO) soil survey maps. The following information is based on Soil Conservation Service STATSGO data.

Soil Component Name:	URBAN LAND
Soil Surface Texture:	variable
Hydrologic Group:	Not reported
Soil Drainage Class:	Not reported

Hydric Status: Soil does not meet the requirements for a hydric soil.

Corrosion Potential - Uncoated Steel:	Not Reported
Depth to Bedrock Min:	> 10 inches
Depth to Bedrock Max:	> 10 inches

GEOCHECK® - PHYSICAL SETTING SOURCE SUMMARY

Soil Layer Information							
	Boundary			Classification			
Layer	Upper	Lower	Soil Texture Class	AASHTO Group	Unified Soil	Permeability Rate (in/hr)	Soil Reaction (pH)
1	0 inches	6 inches	variable	Not reported	Not reported	Max: 0.00 Min: 0.00	Max: 0.00 Min: 0.00

OTHER SOIL TYPES IN AREA

Based on Soil Conservation Service STATSGO data, the following additional subordinant soil types may appear within the general area of target property.

Soil Surface Textures: loam
clay
silt loam
loamy sand
sandy loam
fine sand
clay loam
gravelly - sandy loam
coarse sand
gravelly - sand
sand

Surficial Soil Types: loam
clay
silt loam
loamy sand
sandy loam
fine sand
clay loam
gravelly - sandy loam
coarse sand
gravelly - sand
sand

Shallow Soil Types: fine sandy loam
gravelly - loam
sand
silty clay

Deeper Soil Types: stratified
clay loam
silty clay loam
gravelly - sandy loam
coarse sand
sand
weathered bedrock
very fine sandy loam

GEOCHECK® - PHYSICAL SETTING SOURCE SUMMARY

LOCAL / REGIONAL WATER AGENCY RECORDS

EDR Local/Regional Water Agency records provide water well information to assist the environmental professional in assessing sources that may impact ground water flow direction, and in forming an opinion about the impact of contaminant migration on nearby drinking water wells.

WELL SEARCH DISTANCE INFORMATION

DATABASE	SEARCH DISTANCE (miles)
Federal USGS	1.000
Federal FRDS PWS	Nearest PWS within 1 mile
State Database	1.000

FEDERAL USGS WELL INFORMATION

MAP ID	WELL ID	LOCATION FROM TP
No Wells Found		

FEDERAL FRDS PUBLIC WATER SUPPLY SYSTEM INFORMATION

MAP ID	WELL ID	LOCATION FROM TP
No PWS System Found		

Note: PWS System location is not always the same as well location.

STATE DATABASE WELL INFORMATION

MAP ID	WELL ID	LOCATION FROM TP
1	CADWR0000029331	0 - 1/8 Mile NNW
2	CADWR0000004573	1/4 - 1/2 Mile North
3	CADWR9000006372	1/4 - 1/2 Mile NNE
4	CADWR0000010490	1/4 - 1/2 Mile ESE
A5	CAEDF0000136865	1/2 - 1 Mile SE
A6	CAEDF0000132193	1/2 - 1 Mile SE
A7	CAEDF0000085327	1/2 - 1 Mile SE
A8	CAEDF0000009251	1/2 - 1 Mile SE
A9	CAEDF0000081746	1/2 - 1 Mile SE
A10	CAEDF0000083764	1/2 - 1 Mile SE
A11	CAEDF0000137986	1/2 - 1 Mile SE
A12	CAEDF0000044575	1/2 - 1 Mile SE
A13	CAEDF0000014324	1/2 - 1 Mile SE
A14	CAEDF0000007360	1/2 - 1 Mile SE
A15	CAEDF0000050659	1/2 - 1 Mile SE
A16	CAEDF0000015571	1/2 - 1 Mile SE
A17	CAEDF0000085108	1/2 - 1 Mile SE
A18	CAEDF0000101882	1/2 - 1 Mile SE
A19	CAEDF0000066479	1/2 - 1 Mile SE
A20	CAEDF0000050241	1/2 - 1 Mile SE

STATE DATABASE WELL INFORMATION

MAP ID	WELL ID	LOCATION FROM TP
B21	CADWR0000031874	1/2 - 1 Mile North
B22	CAEDF0000130879	1/2 - 1 Mile North
B23	CAEDF0000016916	1/2 - 1 Mile North
B24	CAEDF0000105517	1/2 - 1 Mile North
C25	CAEDF0000036778	1/2 - 1 Mile North
C26	CAEDF0000043661	1/2 - 1 Mile North
C27	CAEDF0000072423	1/2 - 1 Mile NNE
B28	CAEDF0000061408	1/2 - 1 Mile North
B29	CAEDF0000041121	1/2 - 1 Mile North
B30	CAEDF0000015079	1/2 - 1 Mile North
B31	CAEDF0000133959	1/2 - 1 Mile North
B32	CAEDF0000054365	1/2 - 1 Mile North
B33	CAEDF0000088867	1/2 - 1 Mile North
B34	CAEDF0000057755	1/2 - 1 Mile North
B35	CAEDF0000068216	1/2 - 1 Mile North
B36	CAEDF0000021581	1/2 - 1 Mile North
B37	CAEDF0000095410	1/2 - 1 Mile North
B38	CAEDF0000106478	1/2 - 1 Mile North
B39	CAEDF0000022066	1/2 - 1 Mile North
D40	CAEDF0000094882	1/2 - 1 Mile NNE
D41	CAEDF0000143409	1/2 - 1 Mile NNE
E42	CADWR0000017202	1/2 - 1 Mile NNW
E43	CADWR0000022367	1/2 - 1 Mile NNW
F44	CAEDF0000107243	1/2 - 1 Mile SE
G45	CAEDF0000086990	1/2 - 1 Mile SSE
F46	CAEDF0000092484	1/2 - 1 Mile SSE
H47	CADWR0000007059	1/2 - 1 Mile ESE
H48	CADWR0000012693	1/2 - 1 Mile ESE
F49	CAEDF0000007828	1/2 - 1 Mile SE
F50	CAEDF0000016040	1/2 - 1 Mile SE
G51	CAEDF0000007386	1/2 - 1 Mile SSE
G52	CAEDF0000124053	1/2 - 1 Mile SSE
F53	CAEDF0000098136	1/2 - 1 Mile SE
G54	CAEDF0000105858	1/2 - 1 Mile SSE
F55	CAEDF0000018511	1/2 - 1 Mile SSE
G56	CAEDF0000034215	1/2 - 1 Mile SSE
F59	CAEDF0000078816	1/2 - 1 Mile SSE
G60	CAEDF0000064525	1/2 - 1 Mile SSE
G61	CAEDF0000138097	1/2 - 1 Mile SSE
G62	CAEDF0000062689	1/2 - 1 Mile SSE
F63	CAEDF0000048788	1/2 - 1 Mile SSE
F64	CAEDF0000055855	1/2 - 1 Mile SSE
F65	CAEDF0000089297	1/2 - 1 Mile SE
G66	CAEDF0000106280	1/2 - 1 Mile SSE
G67	CAEDF0000090921	1/2 - 1 Mile SSE
G68	CAEDF0000037600	1/2 - 1 Mile SSE
F69	CAEDF0000109065	1/2 - 1 Mile SE
F70	CAEDF0000083118	1/2 - 1 Mile SSE
G71	CAEDF0000120002	1/2 - 1 Mile SSE
F72	CAEDF0000040130	1/2 - 1 Mile SSE
F73	CAEDF0000001305	1/2 - 1 Mile SSE
G74	CAEDF0000013180	1/2 - 1 Mile SSE

STATE DATABASE WELL INFORMATION

MAP ID	WELL ID	LOCATION FROM TP
G75	CAEDF0000100876	1/2 - 1 Mile SSE
F76	CAEDF0000088309	1/2 - 1 Mile SSE
F77	CAEDF0000126519	1/2 - 1 Mile SE
G78	CAEDF0000143697	1/2 - 1 Mile SSE
F79	CAEDF0000078989	1/2 - 1 Mile SE
G80	CAEDF0000103466	1/2 - 1 Mile SSE
G81	CAEDF0000128412	1/2 - 1 Mile SSE
G82	CAEDF0000047700	1/2 - 1 Mile SSE
G83	CAEDF0000134162	1/2 - 1 Mile SSE
G84	CAEDF0000033408	1/2 - 1 Mile SSE
G85	CAEDF0000095584	1/2 - 1 Mile SSE
I86	CADWR0000000489	1/2 - 1 Mile NW
I87	CADWR0000005671	1/2 - 1 Mile NW
J89	CAEDF0000084809	1/2 - 1 Mile WSW
J90	CAEDF0000001289	1/2 - 1 Mile SW
J91	CAEDF0000018692	1/2 - 1 Mile WSW
J92	CAEDF0000093891	1/2 - 1 Mile WSW
J93	CAEDF0000078632	1/2 - 1 Mile SW
J94	CAEDF0000100160	1/2 - 1 Mile SW
J95	CAEDF0000081852	1/2 - 1 Mile SW
J96	CAEDF0000083352	1/2 - 1 Mile SW
J97	CAEDF0000013325	1/2 - 1 Mile WSW
J98	CAEDF0000052950	1/2 - 1 Mile SW
J99	CAEDF0000037256	1/2 - 1 Mile WSW
J100	CAEDF0000125289	1/2 - 1 Mile SW
101	CADWR0000000980	1/2 - 1 Mile NE
K102	CAEDF0000006828	1/2 - 1 Mile SE
K103	CAEDF0000091688	1/2 - 1 Mile SE
K104	CAEDF0000130663	1/2 - 1 Mile SE
K105	CAEDF0000035620	1/2 - 1 Mile SE
K106	CAEDF0000054541	1/2 - 1 Mile SE
K107	CAEDF0000130746	1/2 - 1 Mile SE
K108	CAEDF0000086763	1/2 - 1 Mile SE
K109	CAEDF0000129003	1/2 - 1 Mile SE
110	CADWR0000021931	1/2 - 1 Mile NNE
111	CADWR0000011485	1/2 - 1 Mile NW

OTHER STATE DATABASE INFORMATION

STATE OIL/GAS WELL INFORMATION

MAP ID	WELL ID	LOCATION FROM TP
1	CAOG15000004524	1/8 - 1/4 Mile ENE
2	CAOG15000004525	1/8 - 1/4 Mile NE
A3	CAOG15000214023	1/4 - 1/2 Mile ENE
A4	CAOG15000214021	1/2 - 1 Mile ENE
A5	CAOG15000214025	1/2 - 1 Mile ENE
6	CAOG15000214019	1/2 - 1 Mile East
7	CAOG15000214024	1/2 - 1 Mile ENE
8	CAOG15000214022	1/2 - 1 Mile East
9	CAOG15000004526	1/2 - 1 Mile SSE
10	CAOG15000214018	1/2 - 1 Mile East
11	CAOG15000214017	1/2 - 1 Mile ENE

GEOCHECK® - PHYSICAL SETTING SOURCE SUMMARY

STATE OIL/GAS WELL INFORMATION

MAP ID	WELL ID	LOCATION FROM TP
12	CAOG15000013265	1/2 - 1 Mile North
13	CAOG15000214020	1/2 - 1 Mile East
14	CAOG15000004527	1/2 - 1 Mile NNE
15	CAOG15000013623	1/2 - 1 Mile NNW

PHYSICAL SETTING SOURCE MAP - 7320382.2s

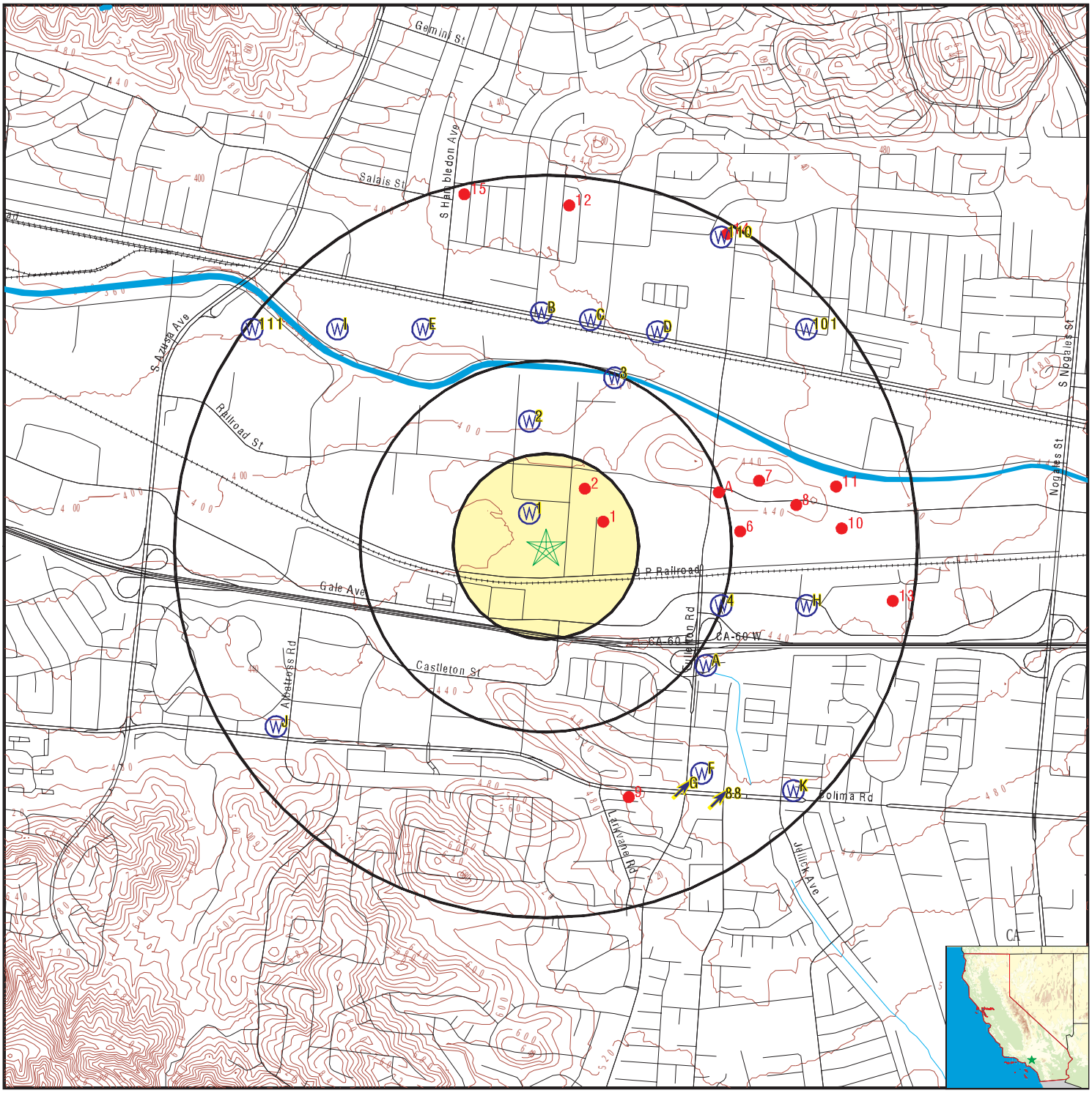

0 1/4 1/2 1 Miles

- County Boundary
- Major Roads
- Contour Lines
- Earthquake Fault Lines
- Earthquake epicenter, Richter 5 or greater
- Water Wells
- Public Water Supply Wells
- Cluster of Multiple Icons
- Groundwater Flow Direction
- Indeterminate Groundwater Flow at Location
- Groundwater Flow Varies at Location
- Closest Hydrogeological Data
- Oil, gas or related wells

SITE NAME:	17969 Railroad St	CLIENT:	Hazard Management Consulting
ADDRESS:	17969 Railroad St Rowland Heights CA 91748	CONTACT:	Troy Taylor
		INQUIRY #:	7320382.2s
LAT/LONG:	33.998011 / 117.912227	DATE:	April 27, 2023 12:19 pm

Copyright © 2023 EDR, Inc. © 2015 TomTom Rel. 2015.

GEOCHECK® - PHYSICAL SETTING SOURCE MAP FINDINGS

Map ID Direction Distance Elevation		Database	EDR ID Number
1 **ENE** **1/8 - 1/4 Mile**	Click here for full text details	**OIL_GAS**	**CAOG15000004524**
2 **NE** **1/8 - 1/4 Mile**	Click here for full text details	**OIL_GAS**	**CAOG15000004525**
A3 **ENE** **1/4 - 1/2 Mile**	Click here for full text details	**OIL_GAS**	**CAOG15000214023**
A4 **ENE** **1/2 - 1 Mile**	Click here for full text details	**OIL_GAS**	**CAOG15000214021**
A5 **ENE** **1/2 - 1 Mile**	Click here for full text details	**OIL_GAS**	**CAOG15000214025**
6 **East** **1/2 - 1 Mile**	Click here for full text details	**OIL_GAS**	**CAOG15000214019**
7 **ENE** **1/2 - 1 Mile**	Click here for full text details	**OIL_GAS**	**CAOG15000214024**
8 **East** **1/2 - 1 Mile**	Click here for full text details	**OIL_GAS**	**CAOG15000214022**
9 **SSE** **1/2 - 1 Mile**	Click here for full text details	**OIL_GAS**	**CAOG15000004526**
10 **East** **1/2 - 1 Mile**	Click here for full text details	**OIL_GAS**	**CAOG15000214018**

GEOCHECK® - PHYSICAL SETTING SOURCE MAP FINDINGS

Map ID Direction Distance Elevation		Database	EDR ID Number
11 **ENE** **1/2 - 1 Mile**	Click here for full text details	**OIL_GAS**	**CAOG15000214017**
12 **North** **1/2 - 1 Mile**	Click here for full text details	**OIL_GAS**	**CAOG15000013265**
13 **East** **1/2 - 1 Mile**	Click here for full text details	**OIL_GAS**	**CAOG15000214020**
14 **NNE** **1/2 - 1 Mile**	Click here for full text details	**OIL_GAS**	**CAOG15000004527**
15 **NNW** **1/2 - 1 Mile**	Click here for full text details	**OIL_GAS**	**CAOG15000013623**
1 **NNW** **0 - 1/8 Mile** **Higher**	Click here for full text details	**CA WELLS**	**CADWR0000029331**
2 **North** **1/4 - 1/2 Mile** **Lower**	Click here for full text details	**CA WELLS**	**CADWR0000004573**
3 **NNE** **1/4 - 1/2 Mile** **Lower**	Click here for full text details	**CA WELLS**	**CADWR9000006372**
4 **ESE** **1/4 - 1/2 Mile** **Higher**	Click here for full text details	**CA WELLS**	**CADWR0000010490**

GEOCHECK® - PHYSICAL SETTING SOURCE MAP FINDINGS

Map ID Direction Distance Elevation		Database	EDR ID Number
A5 **SE** **1/2 - 1 Mile** **Higher**	Click here for full text details	**CA WELLS**	**CAEDF0000136865**
A6 **SE** **1/2 - 1 Mile** **Higher**	Click here for full text details	**CA WELLS**	**CAEDF0000132193**
A7 **SE** **1/2 - 1 Mile** **Higher**	Click here for full text details	**CA WELLS**	**CAEDF0000085327**
A8 **SE** **1/2 - 1 Mile** **Higher**	Click here for full text details	**CA WELLS**	**CAEDF0000009251**
A9 **SE** **1/2 - 1 Mile** **Higher**	Click here for full text details	**CA WELLS**	**CAEDF0000081746**
A10 **SE** **1/2 - 1 Mile** **Higher**	Click here for full text details	**CA WELLS**	**CAEDF0000083764**
A11 **SE** **1/2 - 1 Mile** **Higher**	Click here for full text details	**CA WELLS**	**CAEDF0000137986**
A12 **SE** **1/2 - 1 Mile** **Higher**	Click here for full text details	**CA WELLS**	**CAEDF0000044575**
A13 **SE** **1/2 - 1 Mile** **Higher**	Click here for full text details	**CA WELLS**	**CAEDF0000014324**

Map ID Direction Distance Elevation		Database	EDR ID Number
A14 **SE** **1/2 - 1 Mile** **Higher**	Click here for full text details	**CA WELLS**	**CAEDF0000007360**
A15 **SE** **1/2 - 1 Mile** **Higher**	Click here for full text details	**CA WELLS**	**CAEDF0000050659**
A16 **SE** **1/2 - 1 Mile** **Higher**	Click here for full text details	**CA WELLS**	**CAEDF0000015571**
A17 **SE** **1/2 - 1 Mile** **Higher**	Click here for full text details	**CA WELLS**	**CAEDF0000085108**
A18 **SE** **1/2 - 1 Mile** **Higher**	Click here for full text details	**CA WELLS**	**CAEDF0000101882**
A19 **SE** **1/2 - 1 Mile** **Higher**	Click here for full text details	**CA WELLS**	**CAEDF0000066479**
A20 **SE** **1/2 - 1 Mile** **Higher**	Click here for full text details	**CA WELLS**	**CAEDF0000050241**
B21 **North** **1/2 - 1 Mile** **Lower**	Click here for full text details	**CA WELLS**	**CADWR0000031874**
B22 **North** **1/2 - 1 Mile** **Lower**	Click here for full text details	**CA WELLS**	**CAEDF0000130879**

GEOCHECK® - PHYSICAL SETTING SOURCE MAP FINDINGS

Map ID Direction Distance Elevation		Database	EDR ID Number
B23 **North** **1/2 - 1 Mile** **Lower**	Click here for full text details	**CA WELLS**	**CAEDF0000016916**
B24 **North** **1/2 - 1 Mile** **Lower**	Click here for full text details	**CA WELLS**	**CAEDF0000105517**
C25 **North** **1/2 - 1 Mile** **Lower**	Click here for full text details	**CA WELLS**	**CAEDF0000036778**
C26 **North** **1/2 - 1 Mile** **Lower**	Click here for full text details	**CA WELLS**	**CAEDF0000043661**
C27 **NNE** **1/2 - 1 Mile** **Lower**	Click here for full text details	**CA WELLS**	**CAEDF0000072423**
B28 **North** **1/2 - 1 Mile** **Lower**	Click here for full text details	**CA WELLS**	**CAEDF0000061408**
B29 **North** **1/2 - 1 Mile** **Lower**	Click here for full text details	**CA WELLS**	**CAEDF0000041121**
B30 **North** **1/2 - 1 Mile** **Lower**	Click here for full text details	**CA WELLS**	**CAEDF0000015079**
B31 **North** **1/2 - 1 Mile** **Lower**	Click here for full text details	**CA WELLS**	**CAEDF0000133959**

Map ID Direction Distance Elevation		Database	EDR ID Number
B32 **North** **1/2 - 1 Mile** **Lower**	Click here for full text details	**CA WELLS**	**CAEDF0000054365**
B33 **North** **1/2 - 1 Mile** **Lower**	Click here for full text details	**CA WELLS**	**CAEDF0000088867**
B34 **North** **1/2 - 1 Mile** **Lower**	Click here for full text details	**CA WELLS**	**CAEDF0000057755**
B35 **North** **1/2 - 1 Mile** **Lower**	Click here for full text details	**CA WELLS**	**CAEDF0000068216**
B36 **North** **1/2 - 1 Mile** **Lower**	Click here for full text details	**CA WELLS**	**CAEDF0000021581**
B37 **North** **1/2 - 1 Mile** **Lower**	Click here for full text details	**CA WELLS**	**CAEDF0000095410**
B38 **North** **1/2 - 1 Mile** **Lower**	Click here for full text details	**CA WELLS**	**CAEDF0000106478**
B39 **North** **1/2 - 1 Mile** **Lower**	Click here for full text details	**CA WELLS**	**CAEDF0000022066**
D40 **NNE** **1/2 - 1 Mile** **Lower**	Click here for full text details	**CA WELLS**	**CAEDF0000094882**

GEOCHECK® - PHYSICAL SETTING SOURCE MAP FINDINGS

Map ID Direction Distance Elevation		Database	EDR ID Number
D41 **NNE** **1/2 - 1 Mile** **Lower**	Click here for full text details	**CA WELLS**	**CAEDF0000143409**
E42 **NNW** **1/2 - 1 Mile** **Lower**	Click here for full text details	**CA WELLS**	**CADWR0000017202**
E43 **NNW** **1/2 - 1 Mile** **Lower**	Click here for full text details	**CA WELLS**	**CADWR0000022367**
F44 **SE** **1/2 - 1 Mile** **Higher**	Click here for full text details	**CA WELLS**	**CAEDF0000107243**
G45 **SSE** **1/2 - 1 Mile** **Higher**	Click here for full text details	**CA WELLS**	**CAEDF0000086990**
F46 **SSE** **1/2 - 1 Mile** **Higher**	Click here for full text details	**CA WELLS**	**CAEDF0000092484**
H47 **ESE** **1/2 - 1 Mile** **Higher**	Click here for full text details	**CA WELLS**	**CADWR0000007059**
H48 **ESE** **1/2 - 1 Mile** **Higher**	Click here for full text details	**CA WELLS**	**CADWR0000012693**
F49 **SE** **1/2 - 1 Mile** **Higher**	Click here for full text details	**CA WELLS**	**CAEDF0000007828**

Map ID Direction Distance Elevation		Database	EDR ID Number
F50 **SE** **1/2 - 1 Mile** **Higher**	Click here for full text details	**CA WELLS**	**CAEDF0000016040**
G51 **SSE** **1/2 - 1 Mile** **Higher**	Click here for full text details	**CA WELLS**	**CAEDF0000007386**
G52 **SSE** **1/2 - 1 Mile** **Higher**	Click here for full text details	**CA WELLS**	**CAEDF0000124053**
F53 **SE** **1/2 - 1 Mile** **Higher**	Click here for full text details	**CA WELLS**	**CAEDF0000098136**
G54 **SSE** **1/2 - 1 Mile** **Higher**	Click here for full text details	**CA WELLS**	**CAEDF0000105858**
F55 **SSE** **1/2 - 1 Mile** **Higher**	Click here for full text details	**CA WELLS**	**CAEDF0000018511**
G56 **SSE** **1/2 - 1 Mile** **Higher**	Click here for full text details	**CA WELLS**	**CAEDF0000034215**
G57 **SSE** **1/2 - 1 Mile** **Higher**	Click here for full text details	**AQUIFLOW**	**69712**
G58 **SSE** **1/2 - 1 Mile** **Higher**	Click here for full text details	**AQUIFLOW**	**69709**

Map ID Direction Distance Elevation		Database	EDR ID Number
F59 **SSE** **1/2 - 1 Mile** **Higher**	Click here for full text details	**CA WELLS**	**CAEDF0000078816**
G60 **SSE** **1/2 - 1 Mile** **Higher**	Click here for full text details	**CA WELLS**	**CAEDF0000064525**
G61 **SSE** **1/2 - 1 Mile** **Higher**	Click here for full text details	**CA WELLS**	**CAEDF0000138097**
G62 **SSE** **1/2 - 1 Mile** **Higher**	Click here for full text details	**CA WELLS**	**CAEDF0000062689**
F63 **SSE** **1/2 - 1 Mile** **Higher**	Click here for full text details	**CA WELLS**	**CAEDF0000048788**
F64 **SSE** **1/2 - 1 Mile** **Higher**	Click here for full text details	**CA WELLS**	**CAEDF0000055855**
F65 **SE** **1/2 - 1 Mile** **Higher**	Click here for full text details	**CA WELLS**	**CAEDF0000089297**
G66 **SSE** **1/2 - 1 Mile** **Higher**	Click here for full text details	**CA WELLS**	**CAEDF0000106280**
G67 **SSE** **1/2 - 1 Mile** **Higher**	Click here for full text details	**CA WELLS**	**CAEDF0000090921**

Map ID Direction Distance Elevation		Database	EDR ID Number
G68 **SSE** **1/2 - 1 Mile** **Higher**	Click here for full text details	**CA WELLS**	**CAEDF0000037600**
F69 **SE** **1/2 - 1 Mile** **Higher**	Click here for full text details	**CA WELLS**	**CAEDF0000109065**
F70 **SSE** **1/2 - 1 Mile** **Higher**	Click here for full text details	**CA WELLS**	**CAEDF0000083118**
G71 **SSE** **1/2 - 1 Mile** **Higher**	Click here for full text details	**CA WELLS**	**CAEDF0000120002**
F72 **SSE** **1/2 - 1 Mile** **Higher**	Click here for full text details	**CA WELLS**	**CAEDF0000040130**
F73 **SSE** **1/2 - 1 Mile** **Higher**	Click here for full text details	**CA WELLS**	**CAEDF0000001305**
G74 **SSE** **1/2 - 1 Mile** **Higher**	Click here for full text details	**CA WELLS**	**CAEDF0000013180**
G75 **SSE** **1/2 - 1 Mile** **Higher**	Click here for full text details	**CA WELLS**	**CAEDF0000100876**
F76 **SSE** **1/2 - 1 Mile** **Higher**	Click here for full text details	**CA WELLS**	**CAEDF0000088309**

Map ID Direction Distance Elevation		Database	EDR ID Number
F77 **SE** **1/2 - 1 Mile** **Higher**	Click here for full text details	**CA WELLS**	**CAEDF0000126519**
G78 **SSE** **1/2 - 1 Mile** **Higher**	Click here for full text details	**CA WELLS**	**CAEDF0000143697**
F79 **SE** **1/2 - 1 Mile** **Higher**	Click here for full text details	**CA WELLS**	**CAEDF0000078989**
G80 **SSE** **1/2 - 1 Mile** **Higher**	Click here for full text details	**CA WELLS**	**CAEDF0000103466**
G81 **SSE** **1/2 - 1 Mile** **Higher**	Click here for full text details	**CA WELLS**	**CAEDF0000128412**
G82 **SSE** **1/2 - 1 Mile** **Higher**	Click here for full text details	**CA WELLS**	**CAEDF0000047700**
G83 **SSE** **1/2 - 1 Mile** **Higher**	Click here for full text details	**CA WELLS**	**CAEDF0000134162**
G84 **SSE** **1/2 - 1 Mile** **Higher**	Click here for full text details	**CA WELLS**	**CAEDF0000033408**
G85 **SSE** **1/2 - 1 Mile** **Higher**	Click here for full text details	**CA WELLS**	**CAEDF0000095584**

Map ID Direction Distance Elevation		Database	EDR ID Number
I86 **NW** **1/2 - 1 Mile** **Lower**	Click here for full text details	**CA WELLS**	**CADWR0000000489**
I87 **NW** **1/2 - 1 Mile** **Lower**	Click here for full text details	**CA WELLS**	**CADWR0000005671**
88 **SE** **1/2 - 1 Mile** **Higher**	Click here for full text details	**AQUIFLOW**	**69711**
J89 **WSW** **1/2 - 1 Mile** **Higher**	Click here for full text details	**CA WELLS**	**CAEDF0000084809**
J90 **SW** **1/2 - 1 Mile** **Higher**	Click here for full text details	**CA WELLS**	**CAEDF0000001289**
J91 **WSW** **1/2 - 1 Mile** **Higher**	Click here for full text details	**CA WELLS**	**CAEDF0000018692**
J92 **WSW** **1/2 - 1 Mile** **Higher**	Click here for full text details	**CA WELLS**	**CAEDF0000093891**
J93 **SW** **1/2 - 1 Mile** **Higher**	Click here for full text details	**CA WELLS**	**CAEDF0000078632**
J94 **SW** **1/2 - 1 Mile** **Higher**	Click here for full text details	**CA WELLS**	**CAEDF0000100160**

Map ID Direction Distance Elevation		Database	EDR ID Number
J95 **SW** **1/2 - 1 Mile** **Higher**	Click here for full text details	**CA WELLS**	**CAEDF0000081852**
J96 **SW** **1/2 - 1 Mile** **Higher**	Click here for full text details	**CA WELLS**	**CAEDF0000083352**
J97 **WSW** **1/2 - 1 Mile** **Higher**	Click here for full text details	**CA WELLS**	**CAEDF0000013325**
J98 **SW** **1/2 - 1 Mile** **Higher**	Click here for full text details	**CA WELLS**	**CAEDF0000052950**
J99 **WSW** **1/2 - 1 Mile** **Higher**	Click here for full text details	**CA WELLS**	**CAEDF0000037256**
J100 **SW** **1/2 - 1 Mile** **Higher**	Click here for full text details	**CA WELLS**	**CAEDF0000125289**
101 **NE** **1/2 - 1 Mile** **Higher**	Click here for full text details	**CA WELLS**	**CADWR0000000980**
K102 **SE** **1/2 - 1 Mile** **Higher**	Click here for full text details	**CA WELLS**	**CAEDF0000006828**
K103 **SE** **1/2 - 1 Mile** **Higher**	Click here for full text details	**CA WELLS**	**CAEDF0000091688**

Map ID Direction Distance Elevation		Database	EDR ID Number
K104 **SE** **1/2 - 1 Mile** **Higher**	Click here for full text details	**CA WELLS**	**CAEDF0000130663**
K105 **SE** **1/2 - 1 Mile** **Higher**	Click here for full text details	**CA WELLS**	**CAEDF0000035620**
K106 **SE** **1/2 - 1 Mile** **Higher**	Click here for full text details	**CA WELLS**	**CAEDF0000054541**
K107 **SE** **1/2 - 1 Mile** **Higher**	Click here for full text details	**CA WELLS**	**CAEDF0000130746**
K108 **SE** **1/2 - 1 Mile** **Higher**	Click here for full text details	**CA WELLS**	**CAEDF0000086763**
K109 **SE** **1/2 - 1 Mile** **Higher**	Click here for full text details	**CA WELLS**	**CAEDF0000129003**
110 **NNE** **1/2 - 1 Mile** **Lower**	Click here for full text details	**CA WELLS**	**CADWR0000021931**
111 **NW** **1/2 - 1 Mile** **Lower**	Click here for full text details	**CA WELLS**	**CADWR0000011485**
1G **SSE** **1/2 - 1 Mile** **Lower**	Click here for full text details	**AQUIFLOW**	**69712**

GEOCHECK® - PHYSICAL SETTING SOURCE MAP FINDINGS

Map ID Direction Distance Elevation		Database	EDR ID Number
2G **SSE** **1/2 - 1 Mile** **Lower**	**Click here for full text details**	**AQUIFLOW**	**69709**
3G **SE** **1/2 - 1 Mile** **Lower**	**Click here for full text details**	**AQUIFLOW**	**69711**

GEOCHECK® - PHYSICAL SETTING SOURCE MAP FINDINGS
RADON

AREA RADON INFORMATION

State Database: CA Radon

Radon Test Results

Zipcode	Num Tests	> 4 pCi/L
91748	20	0

Federal EPA Radon Zone for LOS ANGELES County: 2

Note: Zone 1 indoor average level > 4 pCi/L.
: Zone 2 indoor average level >= 2 pCi/L and <= 4 pCi/L.
: Zone 3 indoor average level < 2 pCi/L.

Federal Area Radon Information for LOS ANGELES COUNTY, CA

Number of sites tested: 63

Area	Average Activity	% <4 pCi/L	% 4-20 pCi/L	% >20 pCi/L
Living Area - 1st Floor	0.711 pCi/L	98%	2%	0%
Living Area - 2nd Floor	Not Reported	Not Reported	Not Reported	Not Reported
Basement	0.933 pCi/L	100%	0%	0%

PHYSICAL SETTING SOURCE RECORDS SEARCHED

TOPOGRAPHIC INFORMATION

USGS 7.5' Digital Elevation Model (DEM)
Source: United States Geologic Survey
EDR acquired the USGS 7.5' Digital Elevation Model in 2002 and updated it in 2006. The 7.5 minute DEM corresponds to the USGS 1:24,000- and 1:25,000-scale topographic quadrangle maps. The DEM provides elevation data with consistent elevation units and projection.

Source: U.S. Geological Survey

HYDROLOGIC INFORMATION

Flood Zone Data: This data was obtained from the Federal Emergency Management Agency (FEMA). It depicts 100-year and 500-year flood zones as defined by FEMA. It includes the National Flood Hazard Layer (NFHL) which incorporates Flood Insurance Rate Map (FIRM) data and Q3 data from FEMA in areas not covered by NFHL.
Source: FEMA
Telephone: 877-336-2627
Date of Government Version: 2003, 2015

NWI: National Wetlands Inventory. This data, available in select counties across the country, was obtained by EDR in 2002, 2005, 2010 and 2015 from the U.S. Fish and Wildlife Service.

State Wetlands Data: Wetland Inventory
Source: Department of Fish and Wildlife
Telephone: 916-445-0411

HYDROGEOLOGIC INFORMATION

AQUIFLOW[R] Information System
Source: EDR proprietary database of groundwater flow information
EDR has developed the AQUIFLOW Information System (AIS) to provide data on the general direction of groundwater flow at specific points. EDR has reviewed reports submitted to regulatory authorities at select sites and has extracted the date of the report, hydrogeologically determined groundwater flow direction and depth to water table information.

GEOLOGIC INFORMATION

Geologic Age and Rock Stratigraphic Unit
Source: P.G. Schruben, R.E. Arndt and W.J. Bawiec, Geology of the Conterminous U.S. at 1:2,500,000 Scale - A digital representation of the 1974 P.B. King and H.M. Beikman Map, USGS Digital Data Series DDS - 11 (1994).

STATSGO: State Soil Geographic Database
Source: Department of Agriculture, Natural Resources Conservation Service (NRCS)
The U.S. Department of Agriculture's (USDA) Natural Resources Conservation Service (NRCS) leads the national Conservation Soil Survey (NCSS) and is responsible for collecting, storing, maintaining and distributing soil survey information for privately owned lands in the United States. A soil map in a soil survey is a representation of soil patterns in a landscape. Soil maps for STATSGO are compiled by generalizing more detailed (SSURGO) soil survey maps.

SSURGO: Soil Survey Geographic Database
Source: Department of Agriculture, Natural Resources Conservation Service (NRCS)
Telephone: 800-672-5559
SSURGO is the most detailed level of mapping done by the Natural Resources Conservation Service, mapping scales generally range from 1:12,000 to 1:63,360. Field mapping methods using national standards are used to construct the soil maps in the Soil Survey Geographic (SSURGO) database. SSURGO digitizing duplicates the original soil survey maps. This level of mapping is designed for use by landowners, townships and county natural resource planning and management.

PHYSICAL SETTING SOURCE RECORDS SEARCHED

LOCAL / REGIONAL WATER AGENCY RECORDS

FEDERAL WATER WELLS

PWS: Public Water Systems
Source: EPA/Office of Drinking Water
Telephone: 202-564-3750
Public Water System data from the Federal Reporting Data System. A PWS is any water system which provides water to at least 25 people for at least 60 days annually. PWSs provide water from wells, rivers and other sources.

PWS ENF: Public Water Systems Violation and Enforcement Data
Source: EPA/Office of Drinking Water
Telephone: 202-564-3750
Violation and Enforcement data for Public Water Systems from the Safe Drinking Water Information System (SDWIS) after August 1995. Prior to August 1995, the data came from the Federal Reporting Data System (FRDS).

USGS Water Wells: USGS National Water Inventory System (NWIS)
This database contains descriptive information on sites where the USGS collects or has collected data on surface water and/or groundwater. The groundwater data includes information on wells, springs, and other sources of groundwater.

OTHER STATE DATABASE INFORMATION

Groundwater Ambient Monitoring & Assessment Program
State Water Resources Control Board
Telephone: 916-341-5577
The GAMA Program is Californias comprehensive groundwater quality monitoring program. GAMA collects data by testing the untreated, raw water in different types of wells for naturally-occurring and man-made chemicals. The GAMA data includes Domestic, Monitoring and Municipal well types from the following sources, Department of Water Resources, Department of Heath Services, EDF, Agricultural Lands, Lawrence Livermore National Laboratory, Department of Pesticide Regulation, United States Geological Survey, Groundwater Ambient Monitoring and Assessment Program and Local Groundwater Projects.

Water Well Database
Source: Department of Water Resources
Telephone: 916-651-9648

California Drinking Water Quality Database
Source: Department of Public Health
Telephone: 916-324-2319
The database includes all drinking water compliance and special studies monitoring for the state of California since 1984. It consists of over 3,200,000 individual analyses along with well and water system information.

California Oil and Gas Well Locations
Source: Dept of Conservation, Geologic Energy Management Division
Telephone: 916-323-1779
Oil and Gas well locations in the state.

California Earthquake Fault Lines
Source: California Division of Mines and Geology
The fault lines displayed on EDR's Topographic map are digitized quaternary fault lines prepared in 1975 by the United State Geological Survey. Additional information (also from 1975) regarding activity at specific fault lines comes from California's Preliminary Fault Activity Map prepared by the California Division of Mines and Geology.

RADON

State Database: CA Radon
Source: Department of Public Health
Telephone: 916-210-8558
Radon Database for California

PHYSICAL SETTING SOURCE RECORDS SEARCHED

Area Radon Information
Source: USGS
Telephone: 703-356-4020
The National Radon Database has been developed by the U.S. Environmental Protection Agency (USEPA) and is a compilation of the EPA/State Residential Radon Survey and the National Residential Radon Survey. The study covers the years 1986 - 1992. Where necessary data has been supplemented by information collected at private sources such as universities and research institutions.

EPA Radon Zones
Source: EPA
Telephone: 703-356-4020
Sections 307 & 309 of IRAA directed EPA to list and identify areas of U.S. with the potential for elevated indoor radon levels.

OTHER

Airport Landing Facilities: Private and public use landing facilities
Source: Federal Aviation Administration, 800-457-6656

Epicenters: World earthquake epicenters, Richter 5 or greater
Source: Department of Commerce, National Oceanic and Atmospheric Administration

California Earthquake Fault Lines: The fault lines displayed on EDR's Topographic map are digitized quaternary fault lines, prepared in 1975 by the United State Geological Survey. Additional information (also from 1975) regarding activity at specific fault lines comes from California's Preliminary Fault Activity Map prepared by the California Division of Mines and Geology.

STREET AND ADDRESS INFORMATION

© 2015 TomTom North America, Inc. All rights reserved. This material is proprietary and the subject of copyright protection and other intellectual property rights owned by or licensed to Tele Atlas North America, Inc. The use of this material is subject to the terms of a license agreement. You will be held liable for any unauthorized copying or disclosure of this material.

APPENDIX C

PARTNER
Engineering and Science, Inc.



PHASE I ENVIRONMENTAL SITE ASSESSMENT REPORT

17969 Railroad Street
City of Industry, California 91748

Report Date: September 19, 2022
Partner Project No. 22-384439.1



Prepared for:

Preferred Bank
17515 Colima Road
City of Industry, California 91748

PARTNER
Engineering and Science, Inc.

September 19, 2022

Ms. Madelyn Hayashi
Preferred Bank
17515 Colima Road
City of Industry, California 91748

Subject: Phase I Environmental Site Assessment
17969 Railroad Street
City of Industry, California 91748
Partner Project No. 22-384439.1

Dear Ms. Hayashi:

Partner Engineering and Science, Inc. (Partner) is pleased to provide this *Phase I Environmental Site Assessment* (Phase I ESA) report of the abovementioned address (the "subject property"). This assessment was performed in conformance with the scope and limitations as detailed in the ASTM Practice E1527-13 and E1527-21 Standard Practice for Environmental Site Assessments: Phase I Environmental Site Assessment Process and Client Agreement.

This assessment included a site reconnaissance as well as research and interviews with representatives of the public, property ownership, site manager, and regulatory agencies. An assessment was made, conclusions stated, and recommendations outlined.

We appreciate your trust in Partner and the opportunity to provide environmental services to you. If you have any questions concerning this report, or if we can assist you in any other matter, please contact me at (310) 765-7243.

Sincerely,

Jenny Redlin, REPA
Relationship Manager

2154 Torrance Blvd., Suite 200, Torrance, CA 90501 ◊ Phone 800-419-4923 ◊ Fax 866-928-7418

EXECUTIVE SUMMARY

Partner Engineering and Science, Inc. (Partner) has performed a Phase I Environmental Site Assessment (ESA) in accordance with the scope of work and limitations of ASTM Standard Practice E1527-13 and E1527-21, the Environmental Protection Agency Standards and Practices for All Appropriate Inquiries (AAI) (40 CFR Part 312) and set forth by Preferred Bank for the property located at 17969 Railroad Street in City of Industry, Los Angeles County, California (the "subject property").

Property Description

The subject property is located on the northwest corner of the intersection of Railroad Street and South Lawson Street within an industrial area of Los Angeles County. Please refer to the table below for further description of the subject property:

Subject Property Data	
Address:	17969 Railroad Street, City of Industry, California
Property Use:	Industrial
Land Acreage (Ac):	9.79 Ac
Number of Buildings:	Two (Manufacturing Building and Foundry Building)
Number of Floors:	One and one with mezzanine
Gross Building Area (SF):	81,040 SF (Total)
Date of Construction:	1963
Assessor's Parcel Number (APN):	8264-009-023 and 8264-009-022
Type of Construction:	Concrete tilt-up
Current Tenants:	Reuland Eclectic Company
Site Assessment Performed By:	Chloe Adelmann of Partner
Site Assessment Conducted On:	August 7, 2022
Regulatory Radius Report Date:	September 1, 2022
Report Date:	September 19, 2022
FOIAs Date:	August 2022

The subject property is currently occupied by Reuland Eclectic Company for industrial use. Onsite operations consist of manufacturing of electric motors via molding, metal foundry, machining, welding, dip tank and spray booth paint coating, assembly, warehousing, distribution, and general office use. In addition to the current structures, the subject property is improved with a hazardous materials storage shed, 3,000-gallon diesel AST shed, storage yard areas, patio, asphalt paved parking areas, vacant land and fencing for a former Soil Vapor Extraction (SVE) system.

According to available historical sources, the subject property was formerly unimproved land in as early as 1896, developed for agricultural purposes with a residential structure circa 1928; and redeveloped with the existing two industrial structures in 1963. Tenants on the subject property included Reuland Electric Company (1963-Present).

The adjoining properties are tabulated below:

Adjoining Properties	
North:	Kingwood Funeral Supply (17970 Ajax Circle) and EZAuto Wrap (17990 Ajax Circle)
Northeast:	South Lawson Street beyond which is a storage yard for Reid Plastics (1070 Samuelson

Adjoining Properties

	Street)
East:	South Lawson Street beyond which is Oceanus Décor and Flooring (1101 Samuelson Street), two industrial buildings (1125 and 1135 Samuelson Street), and Safe Plating Inc. (18001 Railroad Street)
South:	Railroad Street beyond which is railroad tracks and commercial store (17961 Gale Avenue) and a parking lot
West:	Townsteel and Maxxon Co. (17901 and 17915 Railroad Street)
Northwest:	AT Trucking (17940 Ajax Circle)

According to previous subsurface assessments on the subject property and topographic map interpretation, the physical setting features of the subject property identify the terrain as sloping to the northwest with the depth to groundwater in the vicinity of the subject property inferred to be approximately 15 to 20 feet below ground surface (bgs) and groundwater flow inferred to be toward the northwest.

Findings and Opinions

Recognized Environmental Condition

A *recognized environmental condition (REC)* refers to the presence of hazardous substances or petroleum products in, on, or at the subject property due to a release to the environment; the likely presence of hazardous substances or petroleum products in, on, or at the subject property due to a release or likely release to the environment; or the presence of hazardous substances or petroleum products in, on, or at the subject property under conditions that pose a material threat of a future release to the environment. The following was identified during the course of this assessment:

- The subject property has been operated by Reuland Electric Company for electric motor manufacturing operations from 1963 to present. According to historical records, the subject property has formerly utilized dip tanks, solvent parts washers, and paint spray booths. These historical manufacturing operations commonly used chlorinated solvents on a day-to-day basis. These solvents, even when properly stored and disposed of, can be released from these facilities in small, frequent releases through floor drains, cracked concrete, and sewer systems. Chlorinated solvents are highly mobile chemicals that can easily accumulate in soil and migrate to groundwater beneath a facility.

  Based on the long-term use of the subject property for manufacturing operations, the site was investigated by the Environmental Protection Agency (EPA) and the Regional Water Quality Control Board (RWQCB) regarding an area of regional volatile organic compound (VOC) groundwater contamination identified as the San Gabriel Valley Superfund Site. The subject property was identified as Potentially Responsible Party (PRP) and contributor to VOC groundwater contamination in the San Gabriel Valley National Priority List (NPL) site. Since December 9, 1987, the RWQCB has investigated the subject property under File No. 105.0238 and SLIC Site ID #2040157. According to review of a No Further Requirements For Soil Only – Reuland Electric Company 17969 East Railroad Street, City of Industry, California 91745 (File No. 105.0238, SLIC Site ID #2040157) Letter by Los Angeles Regional Water Quality Control Board dated June 8, 2005, in 1988 several soil and soil gas surveys were conducted on the site. Maximum

concentrations of PCE at 120 milligrams per kilogram (mg/kg), TCE at 0.12 mg/kg, and cis 1,2,-DCE at 0.25 mg/kg were detected in soil samples. Groundwater has been monitored at the site since 1989 and has been monitored on a quarterly basis for the last 15 years. Maximum concentrations of VOCs have historically been detected in in MW-1. Maximum concentrations of PCE at 5,700 micrograms per liter (µg/L), TCE 100 at µg/L, cis1,2-DCE 250 µg/L, and 1,2-DCE at 240 µg/L were detected in groundwater samples. Two soil gas surveys were conducted, and eight additional groundwater monitoring wells were installed between 1999 and 2001. Ninety-six soil boring were installed and converted to vapor extraction and sparging and/or injection wells. The combination of SVE, air sparging, and intermittent in situ oxidation of dissolved halogenated VOCs was effective for site remediation and concentrations of PCE have decreased steadily and most other VOCs were reportedly non-detect. After site remediation maximum concentration of PCE at 66 µg/L and 1,1-DCE at 17 µg/L were detected in groundwater. Based on the forgoing the RWQCB recommended no further requirements be met for the vadose zone based on available information. Due to the existing concentrations in VOCs in groundwater that exceed Maximum Contaminant Levels (MCLs) for PCE and 1,1,-DCE the site was required to continue groundwater monitoring on an annual basis.

Partner was provided subsequent 2011 and 2016 groundwater monitoring reports. According to the 2016 groundwater monitoring report, six groundwater monitoring wells were sampled. Groundwater samples were analyzed for VOCs. The contaminants PCE and TCE were detected at maximum concentrations of 33 µg/L and 22 µg/L, respectively. However, the elevated TCE concentration in one sample above MCL and was believed to be from instrument carry overs from other project sampling. With exception of this TCE concentration identified as an error, the next highest concentration of TCE was 0.95 µg/L, below TCE's respective MCL. All other VOCs were non-detect. According to review of a Site Cleanup Program Notice of opportunity to Comment on No Further Requirements – Reuland Electric Company 17969 East Railroad Street, City of Industry, California 91745 (File No. 105.0238, SLIC Site ID #2040157) Letter from the RWQCB dated January 6, 2017, the RWQCB prepared this letter for Reuland Electric Company. According to the letter the RWQCB reviewed various background information for the site and identified a No Further Requirements (NFR) letter for soil only was granted in 2005. The most recent groundwater sampling event identified low concentrations of VOCs in groundwater at the subject property. On May 7, 2015, the RWQCB received a letter from Reuland's legal representative that stated on October 28, 2008, Reuland entered into a Consent Decree with the EPA and DTSC. The Consent Decree include provisions releasing Reuland as to groundwater contamination at the site. The NFR issued by the RWQCB required Reuland to perform annual groundwater monitoring due to elevated PCE and VOCs in groundwater. However, correspondence in October 2011 between Reuland and the EPA concluded that Reuland was not required to perform groundwater monitoring tasks at the site. Communication between the RWQCB and the EPA determined that due to low to non-detect concentration of PCE and VOCs additional groundwater monitoring was not necessary.

Based on the RWQCB's review of the 2016 Groundwater Monitoring and Sampling Report dated April 10, 2016, elevated concentrations of VOCs in groundwater beneath the subject property have decreased and concentrations of VOCs, particularly PCE, are below the Site's Regulatory Cleanup Goals. The site was identified as under consideration for closure, with a period for comment on the plan by February 6, 2017. No additional information or groundwater closure letter was provided in the files. However, according to Partners review of the most recent sampling data in 2016, PCE was identified at a maximum concentration of 33 µg/L, above the respective MCL for PCE of 5 µg/L. Based on this information and the open status, the historical use of the subject property and associated open release case are considered a REC.

Controlled Recognized Environmental Condition

A *controlled recognized environmental condition (CREC)* refers to a REC affecting the subject property that has been addressed to the satisfaction of the applicable regulatory authority or authorities with hazardous substances or petroleum products allowed to remain in place subject to implementation of required controls (for example, activity and use limitations or other property use limitations). The following was identified during the course of this assessment:

- Partner did not identify any CRECs during the course of this assessment.

Historical Recognized Environmental Condition

A *historical recognized environmental condition (HREC)* refers to a previous release of hazardous substances or petroleum products affecting the subject property that has been addressed to the satisfaction of the applicable regulatory authority or authorities and meeting unrestricted use criteria established by the applicable regulatory authority or authorities without subjecting the subject property to any controls (for example, activity and use limitations or other property use limitations). The following was identified during the course of this assessment:

- Partner did not identify any HRECs during the course of this assessment.

Business Environmental Risk

A *Business Environmental Risks (BER)* is a risk which can have a material environmental or environmentally driven impact on the business associated with the current or planned use of commercial real estate, not necessarily related to those environmental issues required to be investigated in this practice. The following was identified during the course of this assessment:

- The Reuland Electric Company File No. 105.0238 and SLIC Site ID #2040157 under the regulatory oversight of the RWQCB is currently listed as "Open-Verification Monitoring" as of March 3, 2015. According to client provided records, the RWQCB required the subject property to investigate possible PFAS groundwater contamination under State Board 13267 Order Number WQ-2019-0045-DWQ for PFAS Investigation Order dated October 25, 2019. According to a PFAS Investigation Work Plan - Reuland Electric Company 17969 East Railroad Street, City of Industry, California 91745 by Dudek dated September 2020, the subject property was identified as formerly utilizing PFAS surface tension reducer in the chromium plating tank. Dudek prepared a workplan to collect soil samples from beneath the slab of the plating tank and from downwind soils from the roof exhaust. No other information was provided regarding the workplan and RWQCB approval. PFAS and related compounds are considered emerging chemicals of concern in our industry. Currently there are no Federal regulatory guidelines on reporting standards, and remediation strategies are still being studied/developed. These compounds are not currently included in the ASTM 1527-21 Standard for Phase I ESAs but will likely be included in the near future if/when classified as a hazardous substance by the EPA. Based on the documented use of PFAS for onsite operations, the potential for PFAS groundwater contamination cannot be completely ruled out at this time and the subject property is currently directed by the RWQCB to complete a PFAS investigation for regulatory closure of SLIC Site ID #2040157. The user of this report should be aware that the potential for PFAS exists, further investigation is needed in order to confirm the presence or absence of PFAS, and more stringent contamination guidelines or sampling requirements may be required by regulatory agencies in the future.
- According to records provided with the Los Angeles County Department of Public Works (LACDPW), Reuland Electric Company was permitted to close a 1,000-gallon steel gasoline UST in 1985 and a 20,000-gallon steel

diesel UST in 1986. No other information was provided in the LACDPW file, and no closure reports were provided. According to review of a No Further Requirements For Soil Only – Reuland Electric Company 17969 East Railroad Street, City of Industry, California 91745 (File No. 105.0238, SLIC Site ID #2040157 Letter from the Regional Water Quality Control Board (RWQCB) dated June 8, 2005, a 3,000-gallon gasoline UST and a 20,000-gallon diesel UST were removed from the property in 1985. No reports of soil contamination associated with the UST removal was noted. Based on this information, it is assumed that the RWQCB maintains and has reviewed these UST removal records. However, these records were not provided on the GeoTracker database with the RWQCB. A request has been made with the RWQCB for an in-person file review. However, a response has not been received as of the issuance of this report. Various soil and soil gas assessments have been conducted on the subject property under the oversight of the RWQCB from 1988 to present. Based on the indication of UST removal and lack of soil contamination identified during UST removal by the current agency providing regulatory oversight, various soil, soil gas, and groundwater assessments that have taken place on the subject property, regulatory closure for onsite soils, and non-detect concentrations of VOCs, with exception PCE, in the most recent groundwater monitoring report, these former USTs are not expected to represent a significant environmental concern for the subject property.

- Domestic wastewater generated at the subject property is disposed by means of the sanitary sewer system. The subject property utilizes a wastewater treatment system. The system consists of two 300-gallon storage totes of wastewater that cycle to a 120-gallon evaporator unit. Waste streams include coolants, lubricant oils, waste paint, and metals from onsite metal machining and spray booth coating. The scrape metal is separated from lubricant oils and recycled off-site and the waste sludge from the wastewater treatment system is disposed off-site by a certified vendor. Based on the good condition of the wastewater treatment system, use of secondary containment, and lack of conduits to the subsurface in the vicinity, this wastewater treatment system is not expected to represent a significant environmental concern for the subject property.
- The subject property operates various foundry and manufacturing equipment, including ovens, CNC machines, drill presses, varnish dip tanks, a water curtain spray booth, and parts washing tanks. According to the site contact no waste is discharged to the sanitary sewer. All wastes from onsite operations are collected in portable containers and transported to the onsite wastewater treatment and evaporator system and disposed of offsite. According to information from the site contact chromium metal plating is no longer conducted onsite. Additionally, it was noted that machining equipment is located in secondary containment to collect minor spills. Based on the lack of discharges for waste streams from this equipment to the sanitary sewer system and use of secondary containment, this equipment is not expected to represent a significant environmental concern for the subject property.
- Due to the age of the subject property buildings, there is a potential that asbestos-containing material (ACM) and/or lead-based paint (LBP) are present. Readily visible suspect ACMs and painted surfaces were observed in good condition. Should these materials be replaced, the identified suspect ACMs would need to be sampled to confirm the presence or absence of asbestos prior to any renovation or demolition activities to prevent potential exposure to workers and/or building occupants.

Significant Data Gaps

No significant data gaps affecting the ability of the Environmental Professional to identify a REC were encountered during this assessment.

Conclusions and Recommendations

Partner has performed a Phase I Environmental Site Assessment in conformance with the scope and limitations of ASTM Practice E1527-13 and E1527-21 of 17969 Railroad Street in City of Industry, Los Angeles County, California (the "subject property"). Any exceptions to, or deletions from, this practice are described in Section 1.5 of this report.

This assessment has revealed evidence of a REC and BERs in connection with the subject property. Based on the conclusions of this assessment, Partner recommends the following:

- Subject property ownership should continue to comply with the directives set forth by the RWQCB and other government agencies with regards to File No. 105.0238 (SLIC Site ID #2040157) and State Board 13267 Order Number WQ-2019-0045-DWQ for PFAS Investigation until case closure is granted.
- An Operations and Maintenance (O&M) Program should be implemented in order to safely manage the suspect ACMs and LBP located at the subject property.

TABLE OF CONTENTS

1.0 INTRODUCTION 1
1.1 Purpose 1
1.2 Scope of Work 1
1.3 Limitations 2
1.4 User Reliance 2
1.5 Limiting Conditions 3
2.0 SITE DESCRIPTION 4
2.1 Site Location and Legal Description 4
2.2 Current Property Use 4
2.3 Current Use of Adjoining Properties 4
2.4 Physical Setting Sources 5
2.4.1 Topography 5
2.4.2 Hydrology 5
2.4.3 Geology/Soils 5
2.4.4 Flood Zone Information 5
3.0 HISTORICAL INFORMATION 6
3.1 Aerial Photograph Review 8
3.2 Fire Insurance Maps 10
3.3 City Directories 10
3.4 Historical Topographic Maps 12
4.0 REGULATORY RECORDS REVIEW 14
4.1 Regulatory Agencies 14
4.1.1 Sanitation Department 14
4.1.2 Health and Fire Department 14
4.1.3 Public Works Department 15
4.1.4 Air Pollution Control Agency 15
4.1.5 Regional Water Quality Agency 16
4.1.6 Department of Toxic Substances Control 16
4.1.7 Building Department 17
4.1.8 Planning Department 17
4.1.9 Oil & Gas Exploration 17
4.1.10 Assessor's Office 17
4.2 Mapped Database Records Search 18
4.2.1 Regulatory Database Summary 18
4.2.2 Subject Property Listings 19
4.2.3 Adjoining Property Listings 20
4.2.4 Surrounding Area Listings of Concern to Subject Property 22
4.2.5 Unplottable Listings 24
5.0 USER PROVIDED INFORMATION AND INTERVIEWS 25
5.1 Interviews 25
5.1.1 Interview with Owner 25
5.1.2 Interview with Report User 26
5.1.3 Interview with Key Site Manager 26
5.1.4 Interviews with Past Owners, Operators, and Occupants 26

5.1.5 Interview with Others 26
5.2 User Provided Information 26
5.2.1 Title Records, Environmental Liens, and AULs 26
5.2.2 Specialized Knowledge 26
5.2.3 Actual Knowledge of the User 26
5.2.4 Valuation Reduction for Environmental Issues 26
5.2.5 Commonly Known or Reasonably Ascertainable Information 26
5.2.6 Previous Reports and Other Provided Documentation 26
6.0 SITE RECONNAISSANCE 30
6.1 General Site Characteristics 30
6.2 Potential Environmental Hazards 31
6.3 Non-Scope ASTM Considerations 35
6.3.1 Asbestos-Containing Materials (ACMs) 35
6.3.2 Lead-Based Paint (LBP) 36
6.3.3 Radon 36
6.3.4 Lead in Drinking Water 36
6.3.5 Mold 37
6.3.6 Wetlands 37
6.4 Adjoining Property Reconnaissance 37
7.0 VAPOR ENCROACHMENT CONDITIONS 38
8.0 FINDINGS AND CONCLUSIONS 39
9.0 SIGNATURES OF ENVIRONMENTAL PROFESSIONALS 44
10.0 REFERENCES 45

Figures

Figure 1 Site Location Map
Figure 2 Site Plan
Figure 3 Topographic Map

Appendices

Appendix A Site Photographs
Appendix B Historical/Regulatory Documentation
Appendix C Regulatory Database Report
Appendix D Qualifications

1.0 INTRODUCTION

Partner Engineering and Science, Inc. (Partner) has performed a Phase I Environmental Site Assessment (ESA) in conformance with the scope and limitations of ASTM Standard Practice E1527-13 and E1527-21 and the Environmental Protection Agency Standards and Practices for All Appropriate Inquiries (AAI) (40 CFR Part 312) for the property located at 17969 Railroad Street in City of Industry, Los Angeles County, California (the "subject property"). Any exceptions to, or deletions from, this scope of work are described in the report.

1.1 Purpose

The purpose of this ESA is to identify existing or potential Recognized Environmental Conditions (as defined by ASTM Standard E1527-13 and E1527-21) affecting the subject property that: 1) constitute or result in a material violation or a potential material violation of any applicable environmental law; 2) impose any material constraints on the operation of the subject property or require a material change in the use thereof; 3) require clean-up, remedial action or other response with respect to Hazardous Substances or Petroleum Products on or affecting the subject property under any applicable environmental law; 4) may affect the value of the subject property; and 5) may require specific actions to be performed with regard to such conditions and circumstances. The information contained in the ESA Report will be used by Client to: 1) evaluate its legal and financial liabilities for transactions related to foreclosure, purchase, sale, loan origination, loan workout or seller financing; 2) evaluate the subject property's overall development potential, the associated market value and the impact of applicable laws that restrict financial and other types of assistance for the future development of the subject property; and/or 3) determine whether specific actions are required to be performed prior to the foreclosure, purchase, sale, loan origination, loan workout or seller financing of the subject property.

This ESA was performed to permit the *User* to satisfy one of the requirements to qualify for the innocent landowner, contiguous property owner, or bona fide prospective purchaser limitations on scope of Comprehensive Environmental Response, Compensation and Liability Act (CERCLA) (42 U.S.C. §9601) liability (hereinafter, the "*landowner liability protections,*" or "*LLPs*"). ASTM Standard E1527-13 constitutes "*all appropriate inquiry* into the previous ownership and uses of the *property* consistent with good commercial or customary practice" as defined at 42 U.S.C. §9601(35)(B).

1.2 Scope of Work

The scope of work for this ESA is in accordance with and to the extent necessary to achieve the goal of the requirements set forth in the ASTM Standard E1527-13 and E1527-21. This assessment included: 1) a property and adjoining site reconnaissance; 2) interviews with key personnel; 3) a review of historical sources; 4) a review of regulatory agency records; and 5) a review of a regulatory database report provided by a third-party vendor. Partner contacted local agencies, such as environmental health departments, fire departments and building departments to obtain readily ascertainable information to determine any current and/or former hazardous substances usage, storage and/or releases of hazardous substances on the subject property. Additionally, Partner researched readily available information on the presence of activity and use limitations (AULs) at these agencies. As defined by ASTM E1527-21, AULs include both legal (that is, institutional) and physical (that is, engineering) controls that may include legal or physical restrictions or limitations on the use of, or access to, a site or facility: 1) to reduce or eliminate potential exposure to hazardous substances or petroleum products in the soil, soil vapor, groundwater, or surface water on the subject property; or 2) to prevent activities that could interfere with the effectiveness of a response action, in order to ensure maintenance of a condition of no significant risk to public health or the environment. These legal or physical restrictions, which may include institutional and/or engineering controls (IC/ECs), are intended to prevent adverse impacts to individuals or populations that may be exposed to hazardous substances and petroleum products in the soil, soil vapor, groundwater, and/or surface water on a property.

If requested by Client, this report may also include the identification, discussion of, and/or limited sampling of asbestos-containing materials (ACMs), lead-based paint (LBP), mold, and/or radon.

1.3 Limitations

Partner warrants that the findings and conclusions contained herein were accomplished in accordance with the methodologies set forth in the Scope of Work. These methodologies are described as representing good commercial and customary practice for conducting an ESA of a property for the purpose of identifying recognized environmental conditions. There is a possibility that even with the proper application of these methodologies there may exist on the subject property conditions that could not be identified within the scope of the assessment or which were not reasonably identifiable from the available information. Partner believes that the information obtained from the record review and the interviews concerning the subject property is reliable. However, Partner cannot and does not warrant or guarantee that the information provided by these other sources is accurate or complete. The conclusions and findings set forth in this report are strictly limited in time and scope to the date of the evaluations. The conclusions presented in the report are based solely on the services described therein, and not on scientific tasks or procedures beyond the scope of agreed-upon services or the time and budgeting restraints imposed by the Client. No other warranties are implied or expressed.

Some of the information provided in this report is based upon personal interviews, and research of available documents, records, and maps held by the appropriate government and private agencies. This report is subject to the limitations of historical documentation, availability, and accuracy of pertinent records, and the personal recollections of those persons contacted.

This practice does not address requirements of any state or local laws or of any federal laws other than the all appropriate inquiry provisions of the LLPs. Further, this report does not intend to address all of the compliance and safety concerns, if any, associated with the subject property.

Environmental concerns, which are beyond the scope of a Phase I ESA as defined by ASTM include the following: ACMs, LBP, radon, and lead in drinking water. These issues may affect environmental risk at the subject property and may warrant discussion and/or assessment; however, are considered non-scope issues. If specifically requested by the Client, these non-scope issues are discussed in Section 6.3.

1.4 User Reliance

Preferred Bank engaged Partner to perform this assessment in accordance with an agreement governing the nature, scope and purpose of the work as well as other matters critical to the engagement. All reports, both verbal and written, are for the sole use and benefit of Preferred Bank. Either verbally or in writing, third parties may come into possession of this report or all or part of the information generated as a result of this work. In the absence of a written agreement with Partner granting such rights, no third parties shall have rights of recourse or recovery whatsoever under any course of action against Partner, its officers, employees, vendors, successors or assigns. Any such unauthorized user shall be responsible to protect, indemnify and hold Partner, Client and their respective officers, employees, vendors, successors and assigns harmless from any and all claims, damages, losses, liabilities, expenses (including reasonable attorneys' fees) and costs attributable to such Use. Unauthorized use of this report shall constitute acceptance of and commitment to these responsibilities, which shall be irrevocable and shall apply regardless of the cause of action or legal theory pled or asserted. Additional legal penalties may apply.

1.5 Limiting Conditions

The findings and conclusions contain all of the limitations inherent in these methodologies that are referred to in ASTM E1527-13 and E1527-21.

Specific limitations and exceptions to this ESA are more specifically set forth below:

- Interviews with past or current owners, operators and occupants were not reasonably ascertainable and thus constitute a data gap. Based on information obtained from other historical sources (as discussed in Section 3.0), this data gap is not expected to alter the findings of this assessment.
- Partner requested information relative to deed restrictions and environmental liens, a title search, and completion of the AAI User Questionnaire from the Report User. This information was not provided at the time of the assessment. Based on information obtained from other historical sources (as discussed in Section 3.0), this data gap is not expected to alter the findings of this assessment.
- Partner was not able to document the historical use of the subject property prior to 1896. The following sources were reviewed during the course of this assessment and found to be limited: aerial photographs were not available prior to 1928; city directories were not available prior to 1972; topographic maps prior to 1896 were not reasonably ascertainable from local agencies; and other historical sources such as fire insurance maps did not provide coverage of the subject property. This data failure is not considered critical and does not change the conclusions of this report, as the 1896 topographic map revealed the subject property to be unimproved land. In addition, the adjoining and surrounding areas are also shown mostly as unimproved land.
- Partner was unable to determine the property use at 5-year intervals, which constitutes a data gap. Except for property tax files and recorded land title records, which were not considered to be sufficiently useful, Partner reviewed all standard historical sources and conducted appropriate interviews.
- Partner submitted Freedom of Information Act (FOIA) requests to Regional Water Quality Control Board (RWQCB) for information pertaining to hazardous substances, underground storage tanks, releases, inspection records, etc. for the subject property and/or adjoining properties. As of this writing, this agency has not responded to Partner's request. Based on information obtained from other historical resources, this limitation is not expected to alter the overall findings of this assessment.
- Partner's view of the ground during the site assessment was obstructed due to parked cars, and excessive storage. Based on information obtained from other historical sources, this limitation is not expected to alter the overall findings of this assessment.

2.0 SITE DESCRIPTION

2.1 Site Location and Legal Description

The subject property at 17969 Railroad Street in City of Industry, California is located on the northwest corner of the intersection of Railroad Street and South Lawson Street. According to the Los Angeles County Assessor, the subject property is legally described as Assessor Parcel Numbers 8264-009-023 and 8264-009-022 and ownership is currently vested in Reuland Electric Co.

Please refer to Figure 1: Site Location Map, Figure 2: Site Plan, Figure 3: Topographic Map, and Appendix A: Site Photographs for the location and site characteristics of the subject property.

2.2 Current Property Use

The subject property is currently occupied by Reuland Eclectic Company for industrial use. Onsite operations consist of manufacturing of electric motors via molding, metal foundry, machining, welding, dip tank and spray booth paint coating, assembly, warehousing, distribution, and general office use. The subject property consists of a single-story manufacturing building with office and storage mezzanine and a single-story foundry building. In addition to the current structures, the subject property is improved with a hazardous materials storage shed, 3,000-gallon diesel AST shed, storage yard areas, patio, asphalt paved parking areas, vacant land, and fencing for a former Soil Vapor Extraction (SVE) system.

The subject property is designated for industrial development by the City of Industry.

The subject property was identified as a National Priority List (NPL), California Environmental Reporting System (CERS) Hazardous Waste Sites (HAZ), GeoTracker Cleanup Program Sites (CLEANUP SITES), Los Angeles County - CUPA Program Record (CUPA LA COUNTY), Delisted California Environmental Reporting System (CERS) Tanks (DELISTED CTNKS), Toxic Pollutant Emissions Facilities (EMISSIONS), Facility Registry Service/Facility Index(FINDS/FRS), Generators from Hazardous Waste Manifest Data (HAZ GEN), Handlers from Hazardous Waste Manifest Data (HAZNET), Historical Hazardous Substance Storage Information Database (HHSS), Historical Hazardous Waste Manifest Data (HIST MANIFEST), Historical Hazardous Substance Storage Container Information - Facility Summary (HIST TANK), Los Angeles County - HMS List (HMS LA), Integrated Compliance Information System (ICIS), Potentially Responsible Parties List (PRP), Resource Conservation and Recovery Act (RCRA) Small Quantity Generators List (SQG), and Statewide Environmental Evaluation and Planning System (UST SWEEPS) site in the regulatory database report, as further discussed in Section 4.2.

2.3 Current Use of Adjoining Properties

The subject property is located within an industrial area of Los Angeles County. During the vicinity reconnaissance, Partner observed the land uses on adjoining properties as defined in ASTM E1527-13 and E1527-21 as any real property or properties the border of which is contiguous or partially contiguous with that of the property, or that would be contiguous or partially contiguous with that of the property but for a street, road, or other public thoroughfare separating them. The adjoining properties are tabulated below:

Adjoining Properties	
North:	Kingwood Funeral Supply (17970 Ajax Circle) and EZAuto Wrap (17990 Ajax Circle)

Adjoining Properties	
Northeast:	South Lawson Street beyond which is a storage yard for Reid Plastics (1070 Samuelson Street)
East:	South Lawson Street beyond which is Oceanus Décor and Flooring (1101 Samuelson Street), two industrial buildings (1125 and 1135 Samuelson Street), and Safe Plating Inc. (18001 Railroad Street)
South:	Railroad Street beyond which is railroad tracks and commercial store (17961 Gale Avenue) and a parking lot
West:	Townsteel Inc. and Maxxon Co. (17901 and 17915 Railroad Street)
Northwest:	AT Trucking (17940 Ajax Circle)

The adjoining properties to the northwest, east, and west are identified as a CUPA LA COUNTY, EMISSIONS, CERS HAZ, CLEANUP SITES, CUPA LA COUNTY, RCRA Non-Generator (NonGen), RCRA SQG, HMS LA, Leaking Underground Fuel Tank Reports (LUST), RCRA Large Quantity Generator (LQG), RCRA non-CORRACTS TSD Facilities (TSD), and EnviroStor Database (ENVIROSTOR) sites in the regulatory database report of Section 4.2.

2.4 Physical Setting Sources

2.4.1 Topography

The 2022 United States Geological Survey (USGS) *La Habra, California* Quadrangle 7.5-minute series topographic map was reviewed for this ESA. According to the contour lines on the topographic map, the subject property is located at approximately 421 feet above mean sea level (MSL). The contour lines in the area of the subject property indicate the area is sloping gently toward the northwest.

A copy of the most recent topographic map is included as Figure 3 of this report.

2.4.2 Hydrology

According to a previous subsurface investigations conducted on the subject property (2011 and 2016), the depth of groundwater in the vicinity of the subject property is inferred to be approximately 15 to 20 feet below ground surface (bgs) and groundwater flow inferred to be toward the northwest.

The nearest surface water to the subject property is the San Jose Creek Division Channel located approximately 2,100 feet north of the subject property. No settling ponds, lagoons, surface impoundments, wetlands or natural catch basins were observed at the subject property during this assessment.

According to available information, a public water system operated by the Rowland Water District serves the subject property vicinity. According to the 2021 Water Quality Report, shallow groundwater beneath the subject property is not utilized for domestic purposes. The sources of public water for the City of Industry are local groundwater and surface water from the Main San Gabriel Groundwater Basin and imported water through the State Water Project from the Colorado River.

2.4.3 Geology/Soils

Based on information obtained from the United States Department of Agriculture (USDA) Natural Resources Conservation Service Web Soil Survey online database, the subject property is mapped as Urban Land-Azuvina-Montebello complex with well drained soils and slopes ranging from 0 to 5 percent.

The subject property is situated within the Los Angeles Basin, which is in the northwestern-most portion of the Peninsula Range Geomorphic Province. The Los Angeles Basin is a sedimentary basin containing thousands of meters of post-Cretaceous sediment overlying crystalline basement rocks. The basin is bound by the Puente Hills and Santa Ana Mountains to the east and the San Gabriel Mountains of the Transverse Ranges Geomorphic Province to the north. The subject site is located within the Downey Plain geomorphic region. This region has a Quaternary alluvium formation with sandy silt soils.

2.4.4 Flood Zone Information

Partner performed a review of the Flood Insurance Rate Map, published by the Federal Emergency Management Agency. According to Community Panel Number 06037C1875F, dated September 26, 2008, the subject property appears to be located in Zone X, an area located outside of the 100-year and 500-year flood plains.

3.0 HISTORICAL INFORMATION

Partner obtained historical use information about the subject property from a variety of sources. A chronological listing of the historical data found is summarized in the table below:

Historical Use Information		
Years	**Resource**	**Description/Use**
1896-1927	Topographic Maps	Unimproved land
1928-1953	Aerial Photographs	Agricultural and residential
1963-Present	Aerial Photographs, Building Records, City Directories, Interviews, Onsite Observations, Regulatory Records	Developed with the existing two industrial structures

Tenants on the subject property included Reuland Electric Company (1963-Present).

- The subject property has been operated by Reuland Electric Company for electric motor manufacturing operations from 1963 to present. According to historical records, the subject property has formerly utilized dip tanks, solvent parts washers, and paint spray booths. These historical manufacturing operations commonly used chlorinated solvents on a day-to-day basis. These solvents, even when properly stored and disposed of, can be released from these facilities in small, frequent releases through floor drains, cracked concrete, and sewer systems. Chlorinated solvents are highly mobile chemicals that can easily accumulate in soil and migrate to groundwater beneath a facility.

  Based on the long-term use of the subject property for manufacturing operations, the site was investigated by the Environmental Protection Agency (EPA) and the Regional Water Quality Control Board (RWQCB) regarding an area of regional volatile organic compound (VOC) groundwater contamination identified as the San Gabriel Valley Superfund Site. The subject property was identified as Potentially Responsible Party (PRP) and contributor to VOC groundwater contamination in the San Gabriel Valley National Priority List (NPL) site. Since December 9, 1987, the RWQCB has investigated the subject property under File No. 105.0238 and SLIC Site ID #2040157. According to review of a No Further Requirements For Soil Only – Reuland Electric Company 17969 East Railroad Street, City of Industry, California 91745 (File No. 105.0238, SLIC Site ID #2040157) Letter by Los Angeles Regional Water Quality Control Board dated June 8, 2005, in 1988 several soil and soil gas surveys were conducted on the site. Maximum concentrations of PCE at 120 milligrams per kilogram (mg/kg), TCE at 0.12 mg/kg, and cis 1,2,-DCE at 0.25 mg/kg were detected in soil samples. Groundwater has been monitored at the site since 1989 and has been monitored on a quarterly basis for the last 15 years. Maximum concentrations of VOCs have historically been detected in in MW-1. Maximum concentrations of PCE at 5,700 micrograms per liter (µg/L), TCE 100 at µg/L, cis1,2-DCE 250 µg/L, and 1,2-DCE at 240 µg/L were detected in groundwater samples. Two soil gas surveys were conducted, and eight additional groundwater monitoring wells were installed between 1999 and 2001. Ninety-six soil boring were installed and converted to vapor extraction and sparging and/or injection wells. The combination of SVE, air sparging, and intermittent in situ oxidation of dissolved halogenated VOCs was effective for site remediation and concentrations of PCE have decreased steadily and

most other VOCs were reportedly non-detect. After site remediation maximum concentration of PCE at 66 µg/L and 1,1-DCE at 17 µg/L were detected in groundwater. Based on the forgoing the RWQCB recommended no further requirements be met for the vadose zone based on available information. Due to the existing concentrations in VOCs in groundwater that exceed Maximum Contaminant Levels (MCLs) for PCE and 1,1,-DCE the site was required to continue groundwater monitoring on an annual basis.

Partner was provided subsequent 2011 and 2016 groundwater monitoring reports. According to the 2016 groundwater monitoring report, six groundwater monitoring wells were sampled. Groundwater samples were analyzed for VOCs. The contaminants PCE and TCE were detected at maximum concentrations of 33 µg/L and 22 µg/L, respectively. However, the elevated TCE concentration in one sample above MCL and was believed to be from instrument carry overs from other project sampling. With exception of this TCE concentration identified as an error, the next highest concentration of TCE was 0.95 µg/L, below TCE's respective MCL. All other VOCs were non-detect. According to review of a Site Cleanup Program Notice of opportunity to Comment on No Further Requirements – Reuland Electric Company 17969 East Railroad Street, City of Industry, California 91745 (File No. 105.0238, SLIC Site ID #2040157) Letter from the RWQCB dated January 6, 2017, the RWQCB prepared this letter for Reuland Electric Company. According to the letter the RWQCB reviewed various background information for the site and identified a No Further Requirements (NFR) letter for soil only was granted in 2005. The most recent groundwater sampling event identified low concentrations of VOCs in groundwater at the subject property. On May 7, 2015, the RWQCB received a letter from Reuland's legal representative that stated on October 28, 2008, Reuland entered into a Consent Decree with the EPA and DTSC. The Consent Decree include provisions releasing Reuland as to groundwater contamination at the site. The NFR issued by the RWQCB required Reuland to perform annual groundwater monitoring due to elevated PCE and VOCs in groundwater. However, correspondence in October 2011 between Reuland and the EPA concluded that Reuland was not required to perform groundwater monitoring tasks at the site. Communication between the RWQCB and the EPA determined that due to low to non-detect concentration of PCE and VOCs additional groundwater monitoring was not necessary.

Based on the RWQCB's review of the 2016 Groundwater Monitoring and Sampling Report dated April 10, 2016, elevated concentrations of VOCs in groundwater beneath the subject property have decreased and concentrations of VOCs, particularly PCE, are below the Site's Regulatory Cleanup Goals. The site was identified as under consideration for closure, with a period for comment on the plan by February 6, 2017. No additional information or groundwater closure letter was provided in the files. However, according to Partners review of the most recent sampling data in 2016, PCE was identified at a maximum concentration of 33 µg/L, above the respective MCL for PCE of 5 µg/L. Based on this information and the open status, the historical use of the subject property and associated open release case are considered a REC.

- The Reuland Electric Company File No. 105.0238 and SLIC Site ID #2040157 under the regulatory oversight of the RWQCB is currently listed as "Open-Verification Monitoring" as of March 3, 2015. According to client provided records, the RWQCB required the subject property to investigate

possible PFAS groundwater contamination under State Board 13267 Order Number WQ-2019-0045-DWQ for PFAS Investigation Order dated October 25, 2019. According to a PFAS Investigation Work Plan - Reuland Electric Company 17969 East Railroad Street, City of Industry, California 91745 by Dudek dated September 2020, the subject property was identified as formerly utilizing PFAS surface tension reducer in the chromium plating tank. Dudek prepared a workplan to collect soil samples from beneath the slab of the plating tank and from downwind soils from the roof exhaust. No other information was provided regarding the workplan and RWQCB approval. PFAS and related compounds are considered emerging chemicals of concern in our industry. Currently there are no Federal regulatory guidelines on reporting standards, and remediation strategies are still being studied/developed. These compounds are not currently included in the ASTM 1527-21 Standard for Phase I ESAs but will likely be included in the near future if/when classified as a hazardous substance by the EPA. Based on the documented use of PFAS for onsite operations, the potential for PFAS groundwater contamination cannot be completely ruled out at this time and the subject property is currently directed by the RWQCB to complete a PFAS investigation for regulatory closure of SLIC Site ID #2040157. The user of this report should be aware that the potential for PFAS exists, further investigation is needed in order to confirm the presence or absence of PFAS, and more stringent contamination guidelines or sampling requirements may be required by regulatory agencies in the future.

- The subject property parcel was historically used for agricultural purposes. There is the potential that agricultural related chemicals such as pesticides, herbicides, and fertilizers, may have been used and stored onsite. The subject property is either paved over or covered by structures that minimize direct contact to any potential remaining contaminants in the soil. Additionally, during previous site development activities, near surface soils (where residual agricultural chemical concentrations would have most likely been present, if at all) were likely mixed with fill material or disturbed during grading. Also, it is common that engineered fill is placed over underlying soils as part of the development activities. These additional variables serve to further reduce the potential for exposure to residual agricultural chemicals (if any). Based on these reasons, Partner concludes that the potential former use of agricultural chemicals is not expected to represent a significant environmental concern at this time.

3.1 Aerial Photograph Review

Partner obtained available aerial photographs of the subject property and surrounding area from Environmental Risk Information Services (ERIS) on September 1, 2022. The inferred uses of the subject property and adjoining properties as interpreted from the aerial photographs in Appendix B are tabulated below:

Date:	***1928, 1938, 1947, 1949, 1953***	***Scale:***	***1"=500'***
Subject Property:	Appears to be developed for agricultural purposes and with a residential structure		
North:	Appears to be developed for agricultural purposes		
Northeast:	Appears to be developed for agricultural purposes across a road		
East:	Appears to be developed for agricultural purposes across a road		
South:	Appears to be developed for agricultural purposes across a road and railroad tracks		
West:	Appears to be developed for agricultural purposes and residential purposes and		

Date: 1928, 1938, 1947, 1949, 1953	Scale: 1"=500'
	bisected by a creek
Northwest:	Appears to be developed for agricultural purposes

Date: 1963	Scale: 1"=500'
Subject Property:	Appears to be graded land under development with the existing two industrial structures
North:	No significant changes visible
Northeast	No significant changes visible
East:	No significant changes visible
South:	No significant changes visible
West:	No significant changes visible
Northwest:	No significant changes visible

Date: 1972	Scale: 1"=500'
Subject Property:	Appears to be developed with the existing two industrial structures and parking lots
North:	No significant changes visible
Northeast:	Appears to be graded vacant land across a road
East:	Appears to be graded vacant land across a road
South:	No significant changes visible
West:	No significant changes visible
Northwest:	No significant changes visible

Date: 1976	Scale: 1"=500'
Subject Property:	No significant changes visible
North:	No significant changes visible
Northeast:	No significant changes visible
East:	Appears to be graded vacant land and developed for industrial purposes across a road
South:	No significant changes visible
West:	No significant changes visible
Northwest:	No significant changes visible

Date: 1980	Scale: 1"=500'
Subject Property:	No significant changes visible
North:	Appears to be graded vacant land
Northeast:	No significant changes visible
East:	Appears to be graded vacant land and developed for industrial purposes across a road
South:	No significant changes visible
West:	No significant changes visible
Northwest:	No significant changes visible

Date: 1987	Scale: 1"=500'
Subject Property:	No significant changes visible
North:	Appears to be graded vacant land under redevelopment
Northeast:	Appears to be vacant land across a road
East:	Appears to be developed for existing industrial purposes across a road

Date: 1987	Scale: 1"=500'
South:	Appears to be graded vacant land under redevelopment across a road and railroad tracks
West:	Appears to be developed for existing industrial purposes
Northwest:	Appears to be graded vacant land under redevelopment

Date: 1995, 2005, 2009, 2012, 2014, 2016, 2018, 2020	Scale: 1"=500'
Subject Property:	No significant changes visible
North:	Appears to be developed for existing industrial purposes
Northeast:	Appears to be developed with the existing storage lot across a road
East:	No significant changes visible
South:	Appears to be developed with the existing commercial structure and parking lot across a road and railroad tracks
West:	No significant changes visible
Northwest:	Appears to be developed for existing industrial purposes

Copies of select aerial photographs are included in Appendix B of this report.

3.2 Fire Insurance Maps

Partner reviewed the collection of Fire insurance maps (FIMs) from ERIS on September 1, 2022. FIM coverage was not available for the subject property.

A copy of the "No Coverage" letter is included in Appendix B of this report.

3.3 City Directories

Partner reviewed historical city directories obtained from Environmental Risk Information Services (ERIS) on September 5, 2022 for past names and businesses that were listed for the subject property and adjoining properties.

City Directory Search for 17969 Railroad Street (Subject Property)

Year(s)	Occupant Listed
1972	Reuland Electric (17969 Railroad Street)
1975	Reuland Electric (17969 Railroad Street)
1979	Reuland Electric, Calif Arts and Graphics (17969 Railroad Street)
1985	Reuland Electric (17969 Railroad Street)
1990/1991	Reuland Electric (17969 Railroad Street)
1994/1995	Reuland Electric (17969 Railroad Street)
2000/2001	Reuland Electric (17969 Railroad Street)
2007	Reuland Electric (17969 Railroad Street)
2012	Reuland Electric (17969 Railroad Street)
2016	Reuland Electric (17969 Railroad Street)
2020	Reuland Electric (17969 Railroad Street)

According to the city directory review, the subject property has been occupied by Reuland Electric since at least 1972, for more information refer to Section 3.0.

City Directory Search for North Adjoining Properties 17970 and 17990 Ajax Circle

Year(s)	Occupant Listed
1994-	CSC (17970 Ajax Circle), JS Computer Warehouse (17990 Ajax Circle)

City Directory Search for North Adjoining Properties 17970 and 17990 Ajax Circle

Year(s)	Occupant Listed
1995	
2000-2001	XXXX (17970 Ajax Circle), Lommis Fargo and CO. (17990 Ajax Circle)
2003	Advanced Industrial Computers, Raulco Plastering (17970 Ajax Circle), Kang Long Group Corp (17990 Ajax Circle)
2016	Advanced Industrial Computers (17970 Ajax Circle), Atan Gtech Technology Corp (17990 Ajax Circle)
2020	Advanced Industrial Computers, EJ12.com, Trailer Valet (17970 Ajax Circle), Atan Gtech Technology Corp (17990 Ajax Circle)

City Directory Search for Northeast Adjoining Properties 1070 Samuelson Street

Year(s)	Occupant Listed
1972-2020	No Listings (1070 Samuelson Street)

City Directory Search for East Adjoining Properties 1101, 1125 and 1135 Samuelson Street and 18001 Railroad Street

Year(s)	Occupant Listed
1972-2020	No Listings (1101, 1125, 1135 Samuelson Street)
2003	Safe Plating Inc. (18001 Railroad Street)
2007	Safe Plating Inc. (18001 Railroad Street)
2012	Safe Plating Inc. (18001 Railroad Street)
2016	Safe Plating Inc. (18001 Railroad Street)
2020	Safe Plating Inc. (18001 Railroad Street)

City Directory Search for South Adjoining Properties 17961 Gale Avenue

Year(s)	Occupant Listed
1990-1991	Toys R US (17961 Gale Avenue)
1994-1995	Toys R US (17961 Gale Avenue)
2000-2001	Toys R US (17961 Gale Avenue)
2003	Toys R US (17961 Gale Avenue)
2007	Toys R US (17961 Gale Avenue)
2012	Toys R US (17961 Gale Avenue)

City Directory Search for West Adjoining Properties 17901 and 17915 Railroad Street

Year(s)	Occupant Listed
1990-1991	Darnell Corp (17915 Railroad Street)
1994-1995	Darnell Corp (17915 Railroad Street)
2000-2001	Darnell Corp (17915 Railroad Street)

City Directory Search for West Adjoining Properties 17901 and 17915 Railroad Street	
Year(s)	**Occupant Listed**
2003	Darnell Corp (17915 Railroad Street)
2007	Darnell-Rose Inc. (17915 Railroad Street)
2012	Darnell-Rose Inc. (17915 Railroad Street)
2016	Darnell-Rose Inc., Maxxon Co. (17915 Railroad Street), Townsteel Inc., MAXXON Co. (17901 Railroad Street)
2020	Darnell-Rose Inc. (17915 Railroad Street), Townsteel Inc. (17901 Railroad Street)

City Directory Search for Northwest Adjoining Properties 17940 Ajax Circle	
Year(s)	**Occupant Listed**
1990-1991	The Exhibit Factory (17940 Ajax Circle)
1994-1995	The Exhibit Factory (17940 Ajax Circle)
2000-2001	Infonet Corp (17940 Ajax Circle)
2003	Atlanta DTH Inc. (17940 Ajax Circle)
2007	Atlanta DTH Inc. (17940 Ajax Circle)
2012	Atlanta DTH Inc. (17940 Ajax Circle)
2016	Atlanta DTH Inc. (17940 Ajax Circle)
2020	Atlanta DTH Inc. (17940 Ajax Circle)

According to the city directory review, the adjoining properties have been occupied by various industrial tenants since at least the 1990s, for more information refer to Section 4.2.3.

Copies of reviewed city directories are included in Appendix B of this report.

3.4 Historical Topographic Maps

Partner reviewed historical topographic maps obtained from ERIS on September 1, 2022. The following inferred uses of the subject property and adjoining properties interpreted from topographic maps in Appendix B and are tabulated below:

Date: 1896, 1898, 1901	
Subject Property:	Depicted as unimproved land
North:	Depicted as unimproved land
Northeast:	Depicted as unimproved land
East:	Depicted as unimproved land
South:	Depicted as unimproved land
West:	Depicted as unimproved land
Northwest:	Depicted as unimproved land

Date: 1927, 1935	
Subject Property:	No significant changes depicted
North:	No significant changes depicted
Northeast:	Depicted as unimproved land across a roadway
East:	Depicted as unimproved land across a roadway
South:	Depicted as unimproved land across a roadway and railroad tracks
West:	Depicted as unimproved land and developed with a small structure and bisected by a creek

Date: 1927, 1935

Northwest:	No significant changes depicted

Date: 1942

Subject Property:	Depicted as developed with a small structure
North:	No significant changes depicted
Northeast:	Depicted as agricultural land across a roadway
East:	Depicted as agricultural land across a roadway
South:	Depicted as agricultural land across a roadway and railroad tracks
West:	No significant changes depicted
Northwest:	No significant changes depicted

Date: 1950, 1952

Subject Property:	Depicted as vacant land and developed with agricultural land on the north portion
North:	Depicted as agricultural land
Northeast:	No significant changes depicted
East:	Depicted as vacant land across a roadway
South:	No significant changes depicted
West:	No significant changes depicted
Northwest:	No significant changes depicted

Date: 1964, 1972

Subject Property:	Depicted as developed with two industrial structures
North:	Depicted as agricultural land and bisected by a creek
Northeast:	Depicted as vacant land across a roadway
East:	No significant changes depicted
South:	Depicted as vacant land across Railroad Street and railroad tracks
West:	Depicted as vacant land and bisected by a creek
Northwest:	No significant changes depicted

Date: 1981

Subject Property:	Depicted as developed with two industrial structures
North:	Depicted as vacant land
Northeast:	Depicted as vacant land across a roadway
East:	Depicted as developed with three industrial structures across a roadway
South:	No significant changes depicted
West:	No significant changes depicted
Northwest:	No significant changes depicted

Date: 2015, 2018, 2022

Subject Property:	Only landmark features and roadways are shown
North:	Only landmark features and roadways are shown
Northeast:	Only landmark features and roadways are shown
East:	Only landmark features and roadways are shown
South:	Only landmark features and roadways are shown
West:	Only landmark features and roadways are shown
Northwest:	Only landmark features and roadways are shown

Copies of reviewed topographic maps are included in Appendix B of this report.

4.0 REGULATORY RECORDS REVIEW

4.1 Regulatory Agencies

4.1.1 Sanitation Department

Regulatory Agency Data	
Name of Agency:	Los Angeles County Sanitation District (LACSD)
Point of Contact:	Ms. Alexandria Pearce
Agency Address:	1955 Workman Mill Road, Whittier, California
Agency Phone Number:	(562) 908-4288
Date of Contact:	August 30, 2022
Method of Communication:	Email/Phone
Summary of Communication:	Records were provided from LACSD and discussed below.

Reuland Eclectic Company applied for an industrial waste discharge permit in 1980 for discharge or detergent from a parts washing tank to a sump. The site received a violation in 1984 regarding discharging condensate to a flood channel. In 1996 the industrial discharge permit was canceled, and the sump was noted as removed and sealed. According to information provided the sites parts washing waste would be treated by an onsite evaporator system.

The site has been inspected by LACSD from 1980 to 2021. Former inspections identified use of a chromium dip tank since 1984. Inspections identified that the chromium dip tank did not discharge to the sewer system. It was additionally noted that wastes streams from machining and metal coating operations were collected in two 300-gallon totes and treated in a 120-gallon evaporator system. According to the inspection in 2021, chromium plating operations had ceased on the subject property and the equipment was removed. For more information regarding former and current operations on the subject property, refer to Sections 3.0. and 6.0.

4.1.2 Health and Fire Department

Regulatory Agency Data	
Name of Agency:	Los Angeles County Fire Department (LACFD)
Agency Address:	1320 North Eastern Avenue, Los Angeles, California 90063
Agency Phone Number:	(323) 881-2411
Date of Contact:	August 30, 2022
Method of Communication:	Email
Summary of Communication:	Records were provided from LACFD and discussed below.

Reuland Electric Co. was inspected by LACFD in 2016 and 2019, violations were identified regarding record keeping, accumulation times. According to review of information provided in the regulatory database report, these violations were subsequently abated in 2020. According to the inspections the site is a foundry and machine shop of electric motors. At the time of inspections, the subject property utilized various CNC machines, a paint booth with a water curtain filter, two varnish dip tanks, a chromium dip tank with overhead hang drying, a hot wash tank, and welding areas. Hazardous materials observed onsite included a 250-gallon tote for used oil, welding gases, 55-gallon drum of used rag waste, a 55-gallon drum of paint related waste, a 55-gallon drum of used batteries, two 55-gallon drums of foundry dusts, a 55-gallon drum of paint waste, a 55-gallon drum of solvent waste and filters, and various coolants for machining. The site is noted as using a wastewater treatment and evaporator system to skim oil and paint sludge from scrape metal. For more information regarding former and current operations on the subject property, refer to Sections 3.0. and 6.0.

4.1.3 Public Works Department

Regulatory Agency Data	
Name of Agency:	Los Angeles County Department of Public Works (LACDPW)
Agency Address:	900 South Fremont Avenue, Alhambra, California
Agency Phone Number:	(626) 458-3517
Date of Contact:	August 30, 2022
Method of Communication:	Online (http://ladpw.org/epd/CleanLA/OpenFileReview.aspx)/In person
Summary of Communication:	Records were provided from LACFD and discussed below.

Reuland Electric Company was permitted to close a 1,000-gallon steel gasoline UST in 1985 and a 20,000-gallon steel diesel UST in 1986. No other information was provided in the LACDPW file, and no closure reports were provided. According to review of a No Further Requirements For Soil Only – Reuland Electric Company 17969 East Railroad Street, City of Industry, California 91745 (File No. 105.0238, SLIC Site ID #2040157 Letter from the Regional Water Quality Control Board (RWQCB) dated June 8, 2005, a 3,000-gallon gasoline UST and a 20,000-gallon diesel UST were removed from the property in 1985. No reports of soil contamination associated with the UST removal was noted. Based on this information, it is assumed that the RWQCB maintains these UST removal records. However, these records were not provided on the GeoTracker database with the RWQCB. A request has been made with the RWQCB for an in-person file review. However, a response has not been received as of the issuance of this report. Various soil and soil gas assessments have been conducted on the subject property under the oversight of the RWQCB since 1988 to present. Based on the indication of UST removal and lack of soil contamination identified during UST removal by the current agency providing regulatory oversight, various soil, soil gas, and groundwater assessments that have taken place on the subject property, regulatory closure for onsite soils, and non-detect concentrations of VOCs, with exception PCE, in the most recent groundwater monitoring report, these former USTs are not expected to represent a significant environmental concern for the subject property.

4.1.4 Air Pollution Control Agency

Regulatory Agency Data	
Name of Agency:	South Coast Air Quality Management District (SCAQMD)
Agency Address:	21865 Copley Drive, Diamond Bar, California 91765
Agency Phone Number:	(909) 396-2000
Date of Contact:	August 30, 2022
Method of Communication:	Online (http://www3.aqmd.gov/webappl/fim/prog/search.aspx)
Summary of Communication:	Records were provided from SCAQMD and discussed below.

Vapor Extraction Technology Inc. at 17969 Railroad Street was identified in the database, however no equipment lists were identified. From review of client provided information, Vapor Extraction Technology Inc. provided environmental consultation for Reuland Electric Company during subsurface soil gas and groundwater monitoring, for more information refer to Section 5.2.6.

Rueland Electric Co., H. Britton Lees is listed as an active facility with SCAQMD. According to review of regulatory records the site was permitted to operate ovens in 1963, 1965, 1968, 1977, 2002, and 2018, a 1,000-gallon gasoline UST in 1967, sterilization controls in 1967, sand handling equipment foundry in 1967, paint dip tanks in 1968, 2002, 2003, bag houses in 1972, abrasive blasting in 1972, a dip tank for coating in 1978, aluminum reverb furnaces in 1980, 2002, and 2010, paint and solvent spray booth in 1983 and 2002, waste water evaporation in 1988 and 2002, fuel oil storage tank in 1989, chromic acid surface prep tank in 1994 and 2009, aluminum furnace in 1997, Plan Rule for hexavalent chromium compliance in 2008, aluminum pot furnaces in 2011, and sand blending foundry in 2018. For more information regarding former and current operations on the subject property, refer to Sections 3.0. and 6.0.

4.1.5 Regional Water Quality Agency

Regulatory Agency Data	
Name of Agency:	Regional Water Quality Control Board (RWQCB)
Point of Contact:	Ms. Cindy Flores
Agency Address:	320 West 4th Street #200, Los Angeles 90013
Agency Phone Number:	(213) 576-6600
Date of Contact:	August 30, 2022
Method of Communication:	Online (https://geotracker.waterboards.ca.gov/)/Email
Summary of Communication:	The subject property identified as Reuland Electric Company is listed as having a release of semi volatile organic compounds (SVOCs) and volatile organic compounds (VOCs) impacting groundwater and the RWQCB opened File No. 105.0238 and SLIC Site ID #2040157 on December 9, 1987. In 2005 the case received closure for soil only. However, the case is listed as open and under verification monitoring as of 2015. A request has been made to the RWQCB for records related to the case, as of the issuance of this report a response has not been provided. However, based on the overlapping nature of these records and client provided documents, information with the RWQCB is discussed in Section 5.2.6 and 3.0.

4.1.6 Department of Toxic Substances Control

Regulatory Agency Data	
Name of Agency:	California Department of Toxic Substances Control (DTSC)
Agency Address:	9211 Oakdale Avenue, Chatsworth, California
Agency Phone Number:	(818) 717-6500
Date of Contact:	August 30, 2022
Method of Communication:	Online (https://www.envirostor.dtsc.ca.gov/public/ and http://hwts.dtsc.ca.gov/)
Summary of Communication:	No records regarding hazardous substance use, storage or releases, or the presence of USTs and AULs on the subject property were on file with the DTSC EnviroStor. The subject property was identified on the HWTS database and discussed below.

Reuland Electric Co. has an active permit since 1985 under EPA ID CAD980881064 for generation of alkaline solutions with metals, aqueous solutions with organic residues, unspecified aqueous solutions, other inorganic solid waste, hydrocarbon solvents, unspecified solvent mixture, waste oil and mixed oil, unspecified oil containing waste, latex waste, off-specification, aged, or surplus organics, unspecified organic liquid mixture, other organic solids, unspecified sludge waste with chromium, liquids with halogenated organic compounds, acidic liquids with metals, ignitable waste, corrosive waste, barium, cadmium, chromium, lead, mercury, PCE, and non-halogenated solvents from 1993 to 2018. For more information regarding former and current operations on the subject property, refer to Sections 3.0. and 6.0.

4.1.7 Building Department

Regulatory Agency Data	
Name of Agency:	Industry Building and Safety Department (IBSD)
Agency Address:	15625 Stafford St, City of Industry, California
Agency Phone Number:	(626) 333-2211
Date of Contact:	August 30, 2022
Method of Communication:	Email
Summary of Communication:	Records were available for review, as further discussed in the following table.

Building Records Reviewed for 17969 Railroad Street (Subject Property)

Year(s)	Owner/Applicant	Description
1987	Reuland Electric Co.	Plumbing permit
1995	Reuland Electric Co.	Fire Sprinklers
1995	Reuland Electric Co.	Brick wall
2008	Reuland Electric Co.	Seismic retrofit
2008	Reuland Electric Co.	Reroof permit
2011	Reuland Electric Co.	Sign permit

4.1.8 Planning Department

Regulatory Agency Data	
Name of Agency:	Industry Planning Department (IPD)
Agency Address:	15625 Stafford St, City of Industry, California
Agency Phone Number:	(626) 333-2211
Date of Contact:	August 30, 2022
Method of Communication:	Online (http://www.cityofindustry.org/home/showdocument?id=360)
Summary of Communication:	According to records reviewed, the subject property is zoned I for industrial development by the City of Industry.

4.1.9 Oil & Gas Exploration

Regulatory Agency Data	
Name of Agency:	California Division of Oil, Gas, and Geothermal Resources (DOGGR)
Agency Address:	4800 Stockdale Highway, Bakersfield, California 93309
Agency Phone Number:	(916) 322-1080
Date of Contact:	August 30, 2022
Method of Communication:	Online (http://www.conservation.ca.gov/dog)
Summary of Communication:	According to DOGGR, no oil or gas wells are located on or adjacent to the subject property.

4.1.10 Assessor's Office

Regulatory Agency Data	
Name of Agency:	Los Angeles County Assessor (LACA)
Agency Address:	500 West Temple Street, Room 225, Los Angeles, California
Agency Phone Number:	(213) 974-3211
Date of Contact:	August 30, 2022
Method of Communication:	Online (https://assessor.lacounty.gov/)
Summary of Communication:	According to records reviewed, the subject property is identified by

Regulatory Agency Data	
	Assessor Parcel Number (APNs) 8264-009-023 and 8264-009-022 and is currently owned by Reuland Electric Co. The current buildings were constructed in 1963 and totals approximately 81,040 square feet on a 9.79-acre lot.

Copies of pertinent documents are included in Appendix B of this report.

4.2 Mapped Database Records Search

The regulatory database report provided by Environmental Risk Information Services (ERIS) documents the listing of sites identified on federal, state, county, city, and tribal (when applicable) standard source environmental databases within the approximate minimum search distance (AMSD) specified by ASTM E1527-13 and E1527-21. The data from these sources are updated as these data are released and integrated into one database. The information contained in this report was compiled from publicly available sources.

The environmental database information is used to identify environmental concerns in connection with the subject property. The listings also serve to identify the known indications of the storage, use, generation, disposal, or release of hazardous substance at the subject property and the potential for contaminants to migrate onto the subject property from off-site sources in groundwater or soil in the form of liquids or vapor.

Using the ASTM definition of migration, Partner considers the migration of hazardous substances or petroleum products in any form onto the subject property during the evaluation of each site listed on the radius report, which includes solid, liquid, and vapor.

4.2.1 Regulatory Database Summary

The following table lists the number of sites as categorized by the regulatory database within the prescribed AMSD. The locations of the sites are plotted utilizing a geographic information system, which geocodes the site addresses. The accuracy of the geocoded locations is approximately +/-300 feet.

Radius Report Data				
		Listings Identified		Surrounding
Database	**AMSD Radius (mile)**	**Subject Property**	**Adjoining Properties**	**Area Sites of Concern**
Federal NPL	1.00	N	N	N
Delisted NPL Site	0.50			
Federal SEMS Site	0.50	N	N	N
Federal SEMS-ARCHIVE	0.50	N	N	N
Federal RCRA CORRACTS Facility	1.00	N	N	N
Federal RCRA TSDF Facility	0.50	N	**Y**	N
Federal RCRA Generators Site (LQG, SQG, VSQG, CESQG)	Subject and Adjoining	**Y**	**Y**	N/A
Federal IC/EC Registries	Subject Property	N	N/A	N/A
Federal ERNS Site	Subject Property	N	N/A	N/A
State/Tribal Equivalent NPL	1.00	N	N	N
State/Tribal Equivalent CERCLIS	1.00	N	**Y**	N

Radius Report Data				
Database	AMSD Radius (mile)	Listings Identified Subject Property	Adjoining Properties	Surrounding Area Sites of Concern
State/Tribal Landfill/Solid Waste Disposal Site	0.50	N	N	N
State/Tribal Leaking Storage Tank Site (LUST/LPST)	0.50	N	**Y**	N
State/Tribal Registered Storage Tank Sites (UST/AST)	Subject and Adjoining	**Y**	N	N/A
State/Tribal IC/EC Registries	Subject and Adjoining	N	N	N/A
State/Tribal Voluntary Cleanup Sites (VCP)	0.50	N	N	N
State/Tribal Spills	0.125	**Y**	N	N
Federal Brownfield Sites	0.50	N	N	N
State Brownfield Sites	0.50	N	N	N
Other Listings	Varies	**Y**	**Y**	**Y**

4.2.2 Subject Property Listings

The subject property is identified as a National Priority List (NPL), California Environmental Reporting System (CERS) Hazardous Waste Sites (HAZ), GeoTracker Cleanup Program Sites (CLEANUP SITES), Los Angeles County - CUPA Program Record (CUPA LA COUNTY), Delisted California Environmental Reporting System (CERS) Tanks (DELISTED CTNKS), Toxic Pollutant Emissions Facilities (EMISSIONS), Facility Registry Service/Facility Index(FINDS/FRS), Generators from Hazardous Waste Manifest Data (HAZ GEN), Handlers from Hazardous Waste Manifest Data (HAZNET), Historical Hazardous Substance Storage Information Database (HHSS), Historical Hazardous Waste Manifest Data (HIST MANIFEST), Historical Hazardous Substance Storage Container Information - Facility Summary (HIST TANK), Los Angeles County - HMS List (HMS LA), Integrated Compliance Information System (ICIS), Potentially Responsible Parties List (PRP), Resource Conservation and Recovery Act (RCRA) Small Quantity Generators List (SQG), and Statewide Environmental Evaluation and Planning System (UST SWEEPS) site in the regulatory database report, as discussed below:

- The property was identified as located in the San Gabriel Valley (Area 4) at Stimson Avenue and Old Valley Boulevard NPL site. The San Gabriel Valley Area 4 Superfund Site is one of four Superfund sites in the San Gabriel Valley. The sites address multiple areas of contamination in the San Gabriel Basin aquifer, a critical source of drinking water for water-scarce Southern California. The Superfund sites include areas of soil and groundwater contamination underlying portions of the cities of Alhambra, Arcadia, Azusa, Baldwin Park, Industry, El Monte, La Puente, Monrovia, Rosemead, South El Monte, and West Covina. The San Gabriel Valley covers approximately 170 square miles. Groundwater contamination was first detected in the San Gabriel Valley in 1979. Following this discovery, the California Department of Health Services (CDHS) analyzed water samples collected from water supply wells throughout the Valley to assess the extent of contamination. By 1984, 59 wells were found to be contaminated with VOCs. In the late 1990s, perchlorate and other newly discovered contaminants were detected in the additional water supply and groundwater monitoring wells. In the early 1990s, EPA divided the San Gabriel Valley

into eight project areas, including the Puente Valley area. In 1993, EPA identified PRPs at the site. Currently, the EPA is working with the PRPs on the Remedial Design. The selected remedy includes containment of the contaminated shallow and intermediate groundwater at the mouth of Puente Valley. According to information provided the subject property has been investigated by the RWQCB and was identified as a Potentially Responsible Party (PRP) for the San Gabriel Valley NPL. The RWQCB has conducted various rounds of groundwater monitoring on the subject property due to the identification of the subject property as a contributor to area wide VOC groundwater contamination. For more information regarding onsite groundwater monitoring refer to Sections 5.2.6 and 3.0.

- The subject property, identified as Reuland Electric Company at 17969 Railroad Street, is listed on the tank databases as formerly maintaining a 1,000-gallon gasoline UST that was installed in 1970 and a 20,000-gallon diesel UST installed in 1977. For more information regarding these USTs refer to Section 4.1.3. The site has generated various wastes related to motor manufacturing operations since at least 1984, for more information refer to Section 4.1.6. Additionally, Reuland Electric Company was a small quantity generator in 1996 and historically a large quantity generator from 1983 to 1996. The site is listed as a PRP into the San Gabriel Valley NPL as discussed above. The site is also listed as a PRP for the Casmalia Resources Superfund site for historically disposing of hazardous wastes to this landfill. However, the Casmalia Resource Superfund site is located in Santa Barbra and based on the distance from the subject property is not expected to represent a significant environmental concern. According to the EMISSIONS listing, the site has reported air emissions data to SCAQMD from 1990 to 2020 related foundry and manufacturing operations. According to the CER and CUPA listings, the site has been inspected by LACFD from 2013 to 2019, with no outstanding violations abated by 2020. For more information regarding inspections by LACFD, refer to Section 4.1.2. According to the CLEANUP SITES database and the Regional Water Quality Control Boards GeoTracker database, Reuland Electric Company has an open investigation regarding regional groundwater contamination under the oversight of the RWQCB. For more information regarding ongoing groundwater monitoring by the RWQCB, refer to Sections 5.2.6 and 3.0.

4.2.3 Adjoining Property Listings

The adjoining properties to the northwest, east, and west are identified as a CUPA LA COUNTY, EMISSIONS, CERS HAZ, CLEANUP SITES, CUPA LA COUNTY, RCRA Non-Generator (NonGen), RCRA SQG, HMS LA, Leaking Underground Fuel Tank Reports (LUST), RCRA Large Quantity Generator (LQG), RCRA non-CORRACTS TSD Facilities (TSD), and EnviroStor Database (ENVIROSTOR) sites in the regulatory database report, as discussed below:

- The property, identified as The Exhibit Factory Inc. at 17940 Ajax Circle, is located adjoining to the northwest of the subject property. The site is listed as under the oversight of LACFD and has reported air emissions data to SCAQMD from 1990 to 1995. No other information was provided. Based on the lack of evidence of a release, lack of violations found, and operation during a time of stringent regulatory oversight, this listing is not expected to represent a significant environmental concern for the subject property.

- The property, identified as Propak of California/ Consolidated Container Co LP/Altium Packaging/Parker at 1070 Samuelson Street, is located adjoining to the east of the subject property across South Lawson Street. The site has been inspected under the oversight of LACFD. The site was a small quantity generator in 1996 and a non-generator implementor in 2007. The site had a release of VOCs impacting the groundwater and the RWQCB opened the case in 1988. No other information was provided on the GeoTracker database, and the case is listed as inactive as of January 2015. Based on the distance from the subject property, hydrologically cross-gradient location from the subject property, and current regulatory oversight, this listing is not expected to represent a significant environmental concern for the subject property, for more information regarding impacted groundwater at the subject property refer to Section 5.2.6 and 3.0.
- The property, identified as California Cutlery/ WNA Comet West Inc at 1101 Samuelson Street, is located adjoining to the east of the subject property across South Lawson Street. The site was a non-generator implementor in 1992 and has an equipment removal permit under the oversight of LACDPW. The site is listed on the GeoTracker database for a release of an unspecified contaminant impacting an unspecified media and the RWQCB opened the case in 1985. No other information was provided, and the case was closed on January 1, 1996. Based on the distance from the subject property, case closure, and regulatory oversight, this listing is not expected to represent a significant environmental concern for the subject property, for more information regarding impacted groundwater at the subject property refer to Section 5.2.6 and 3.0.
- The property, identified as WNA Comet West, Inc. at 1125 and 1135 Samuelson Street, is located adjoining to the east of the subject property across South Lawson Street. The site is listed under the oversight of LACFD. The site is listed on the GeoTracker database for a release of an unspecified contaminant impacting an unspecified media and the RWQCB opened the case in 1985. No other information was provided, and the case was closed on September 27, 1996. Based on the distance from the subject property, case closure, and regulatory oversight, this listing is not expected to represent a significant environmental concern for the subject property, for more information regarding impacted groundwater at the subject property refer to Section 5.2.6 and 3.0.
- The property, identified as Safe Plating, Inc./ Ridgewood/Cal Power Partners L/ Train Johnson - Site Safe Plat at 18001 Railroad Street, is located adjoining to the east of the subject property across South Lawson Street. The site reported air emissions data to SCAQMD from 1990 to 2019. The site is listed under the oversight of LACFD and has a UST removal permit under the oversight of LACDPW. The site was a large quantity generator from 1996 to 2019 and a TDS site in at least 2020 wastes related to metal plating. The site has a Tiered permit under the oversight of DTSC. According to the LUST listing and the GeoTracker database, the site had a release of an unspecified contaminant impacting groundwater and the RWQCB opened the case in 1989. No other information was provided, and the site received closure on July 21, 1994. Based on the distance from the subject property, case closure, and regulatory oversight, this listing is not expected to represent a significant environmental concern for the subject property, for more information regarding impacted groundwater at the subject property refer to Section 5.2.6 and 3.0.

- The property, identified as MAXXON Company at 17901 Railroad Street, is located adjoining to the west of the subject property. The site has been inspected by LACFD with no outstanding violations as of 2017. Based on the lack of outstanding violations found, lack of evidence of a release and operation during a time of stringent regulatory oversight, this listing is not expected to represent a significant environmental concern for the subject property.
- The property, identified as Darnell Corporation at 17915 Railroad Street, is located adjoining to the west of the subject property. The site is listed under the regulatory oversight of LACFD and was a non-generator implementor in 1994. The site has reported air emissions data to SCAQMD from 1987 to 2009. According to the GeoTracker database the site had a release of an unspecified contaminant impacting an unspecified media and the RWQCB opened the case in 1985. No other information was provided, and the case was closed on October 20, 1995. Based on the case closure and regulatory oversight, this listing is not expected to represent a significant environmental concern for the subject property, for more information regarding impacted groundwater at the subject property refer to Section 5.2.6 and 3.0.

Based on the findings, vapor migration is not expected to represent a significant environmental concern at this time.

4.2.4 Surrounding Area Listings of Concern to Subject Property

The properties to the northeast and east are identified as a CLENAUP SITES site in the regulatory database report, as discussed below:

- The property, identified as Bank of Industry, at 1022 Lawson Street is located approximately 515 feet northeast of the subject property and situated hydrologically cross-gradient. According to the release listing and the GeoTracker database, the site has a release of an unspecified contaminant impacting an unspecified media and the RWQCB opened the case in 1985. No other information was provided, and the case was closed on June 14, 1991. Based on the distance from the subject property and case closure, this listing is not expected to represent a significant environmental concern for the subject property.
- The property identified as Comtrade at 1016 Lawson Street is located approximately 515 feet northeast of the subject property and situated hydrologically cross-gradient. According to the release listing and the GeoTracker database the site has a release of an unspecified contaminant impacting an unspecified media and the RWQCB opened the case in 1985. No other information was provided, and the case was closed on November 27, 1991. Based on the distance from the subject property and case closure, this listing is not expected to represent a significant environmental concern for the subject property.
- The property identified as Donald M. Hoover Co. at 1020 Lawson Street is located approximately 515 feet northeast of the subject property and situated hydrologically cross-gradient. According to the release listing and the GeoTracker database the site has a release of an unspecified contaminant impacting an unspecified media and the RWQCB opened the case in 1985. No other information was provided, and the case was closed on June 14, 1991. Based on the distance from

the subject property and case closure, this listing is not expected to represent a significant environmental concern for the subject property.

- The property identified as Holiday Printing at 1034 Lawson Street is located approximately 515 feet northeast of the subject property and situated hydrologically cross-gradient. According to the release listing and the GeoTracker database the site has a release of an unspecified contaminant impacting an unspecified media and the RWQCB opened the case in 1985. No other information was provided, and the case was closed on November 11, 1991. Based on the distance from the subject property and case closure, this listing is not expected to represent a significant environmental concern for the subject property.
- The property identified as K R Services at 1044 Lawson Street is located approximately 515 feet northeast of the subject property and situated hydrologically cross-gradient. According to the release listing and the GeoTracker database the site has a release of an unspecified contaminant impacting an unspecified media and the RWQCB opened the case in 1985. No other information was provided, and the case was closed on December 3, 1991. Based on the distance from the subject property and case closure, this listing is not expected to represent a significant environmental concern for the subject property.
- The property, identified as National Sample Service, Inc. at 1028 Lawson Street is located approximately 515 feet northeast of the subject property and situated hydrologically cross-gradient. According to the release listing and the GeoTracker database the site has a release of an unspecified contaminant impacting an unspecified media and the RWQCB opened the case in 1985. No other information was provided, and the case was closed on June 14, 1991. Based on the distance from the subject property and case closure, this listing is not expected to represent a significant environmental concern for the subject property.
- The property identified as Snapedge Inc. at 1032 Lawson Street is located approximately 515 feet north of the subject property and situated hydrologically cross-gradient. According to the release listing and the GeoTracker database the site has a release of an unspecified contaminant impacting an unspecified media and the RWQCB opened the case in 1985. No other information was provided, and the case was closed on June 14, 1991. Based on the distance from the subject property and case closure, this listing is not expected to represent a significant environmental concern for the subject property.
- The property identified as Storagetek Wrlsc. at 1018 Lawson Street is located approximately 515 feet north of the subject property and situated hydrologically cross-gradient. According to the release listing and the GeoTracker database the site has a release of an unspecified contaminant impacting an unspecified media and the RWQCB opened the case in 1985. No other information was provided, and the case was closed on November 27, 1991. Based on the distance from the subject property and case closure, this listing is not expected to represent a significant environmental concern for the subject property.
- The property identified as Storagetek Wrsc. at 1016 Lawson Street is located approximately 515 feet north of the subject property and situated hydrologically cross-gradient. According to the

release listing and the GeoTracker database the site has a release of an unspecified contaminant impacting an unspecified media and the RWQCB opened the case in 1985. No other information was provided, and the case was closed on November 27, 1991. Based on the distance from the subject property and case closure, this listing is not expected to represent a significant environmental concern for the subject property.

- The property identified as Wilton-Anderson Corporation at 1030 Lawson Street is located approximately 515 feet north of the subject property and situated hydrologically cross-gradient. According to the release listing and the GeoTracker database the site has a release of an unspecified contaminant impacting an unspecified media and the RWQCB opened the case in 1985. No other information was provided, and the case was closed on June 14, 1991. Based on the distance from the subject property and case closure, this listing is not expected to represent a significant environmental concern for the subject property.
- The property identified as United Packaging at 1150 Samuelson Street is located approximately 440 feet east of the subject property and situated hydrologically cross-gradient. According to the release listing and the GeoTracker database the site has a release of an unspecified contaminant impacting an unspecified media and the RWQCB opened the case in 1985. No other information was provided, and the case was closed on October 17, 1996. Based on the distance from the subject property and case closure, this listing is not expected to represent a significant environmental concern for the subject property.

Based on the findings, vapor migration is not expected to represent a significant environmental concern at this time.

4.2.5 Unplottable Listings

No unplottable listings are identified in the regulatory database report.

A copy of the regulatory database report is included in Appendix C of this report.

5.0 USER PROVIDED INFORMATION AND INTERVIEWS

In order to qualify for one of the *Landowner Liability Protections (LLPs)* offered by the Small Business Liability Relief and Brownfields Revitalization Act of 2001 (the *Brownfields Amendments*), the *User* must conduct the following inquiries required by 40 CFR 312.25, 312.28, 312.29, 312.30, and 312.31. The *User* should provide the following information to the *environmental professional.* Failure to provide this information could result in a determination that *all appropriate inquiries* is not complete. The *User* is asked to provide information or knowledge of the following:

- Review Title and Judicial Records for Environmental Liens and AULs
- Specialized Knowledge or Experience of the User
- Actual Knowledge of the User
- Reason for Significantly Lower Purchase Price
- Commonly Known or *Reasonably Ascertainable* information
- Degree of Obviousness
- Reason for Preparation of this Phase I ESA

Fulfillment of these user responsibilities is key to qualification for the identified defenses to CERCLA liability. Partner requested our Client to provide information to satisfy User Responsibilities as identified in Section 6 of the ASTM guidance.

Pursuant to ASTM E1527-13 and E1527-21, Partner requested the following site information from Preferred Bank (User of this report).

User Responsibilities		
Item	**Provided By User**	**Not Provided By User**
AAI User Questionnaire		X
Title Records, Environmental Liens, and AULs		X
Specialized Knowledge		X
Actual Knowledge		X
Valuation Reduction for Environmental Issues		X
Identification of Key Site Manager	X	
Reason for Performing Phase I ESA	X	
Prior Environmental Reports	X	
Other		X

5.1 Interviews

5.1.1 Interview with Owner

The owner of the subject property, Mr. Howard Lee, representative of the subject property owner, indicated that he had no information pertaining to any pending, threatened, or past litigation relevant to hazardous substances or petroleum products in, on, or from the subject property; any pending, threatened, or past administrative proceedings relevant to hazardous substances or petroleum products in, on, or from the subject property; or any notices from a governmental entity regarding any possible violation of environmental laws or possible liability relating to hazardous substances or petroleum products, with exception of on-going groundwater monitoring at the subject property.

Additionally, Mr. Lee stated that the subject property formerly operated a UST onsite 35 years ago, currently uses an LPG fuel AST, and formerly operated as diesel AST that was capped and discontinued 20 years ago. The site is identified as having various permits with SCAQMD and permits with OSHA related to the pressurized LPG tank. The site is also identified as developed with three transformers operated by Southern California Edison.

5.1.2 Interview with Report User

Please refer to Section 5.2 below for information requested from the Report User. The information requested was not received prior to the issuance of this report. Because the Report User (Client) is a lender, it is understood that the Report User would not have knowledge of the property that would significantly impact our ability to satisfy the objectives of this assessment. The lack of this information is not considered to represent a significant data gap.

5.1.3 Interview with Key Site Manager

Mr. Howard Lee, key site manager, was also identified as the representative of the owner as discussed in Section 5.1.1.

5.1.4 Interviews with Past Owners, Operators, and Occupants

Interviews with past owners, operators and occupants were not reasonably ascertainable and thus constitute a data gap.

5.1.5 Interview with Others

As the subject property is not an abandoned property as defined in ASTM 1527-21, interview with others were not performed.

5.2 User Provided Information

5.2.1 Title Records, Environmental Liens, and AULs

Partner was not provided with title records or environmental lien and AUL information for review as part of this assessment.

5.2.2 Specialized Knowledge

No specialized knowledge of environmental conditions associated with the subject property was provided by the User at the time of the assessment.

5.2.3 Actual Knowledge of the User

No actual knowledge of any environmental lien or AULs encumbering the subject property or in connection with the subject property was provided by the User at the time of the assessment.

5.2.4 Valuation Reduction for Environmental Issues

No knowledge of valuation reductions associated with the subject property was provided by the User at the time of the assessment.

5.2.5 Commonly Known or Reasonably Ascertainable Information

The User did not provide information that is commonly known or *reasonably ascertainable* within the local community about the subject property at the time of the assessment.

5.2.6 Previous Reports and Other Provided Documentation

The following information was provided to Partner for review during the course of this assessment:

No Further Requirements For Soil Only – Reuland Electric Company 17969 East Railroad Street, City of Industry, California 91745 (File No. 105.0238, SLIC Site ID #2040157 Letter, Los Angeles Regional Water Quality Control Board (June 8, 2005)

The RWQCB prepared this letter for Reuland Electric Company. According to the letter the RWQCB reviewed a "Comprehensive Site Assessment and Remediation Feasibility Investigation Report at Reuland Electric Company" by Vapor Extraction Technology (VET) dated June 15, 2004. The report provided background and rationale to request no further action for soil only from VOC contamination at the site. According to the report the site has manufactured custom built electric motors since 1963. Various soil and groundwater assessments were conducted on the site since 1983. In 1983, the site removed 3,000-tons of oil and grease contaminated soil. A 3,000-gallon gasoline UST and a 20,000-gallon diesel UST were removed from the property in 1985. No reports of soil contamination associated with the removal was noted. In 1988, several soil and soil gas surveys were conducted on the site. Maximum concentrations of PCE at 120 milligrams per kilogram (mg/kg), TCE at 0.12 mg/kg, and cis 1,2,-DCE at 0.25 mg/kg were detected in soil samples. Groundwater has been monitored at the site since 1989 and has been monitored on a quarterly basis for the last 15 years. Maximum concentrations of VOCs have historically been detected in in MW-1. Maximum concentrations of PCE at 5,700 micrograms per liter (µg/L), TCE 100 at µg/L, cis1,2-DCE 250 µg/L, and 1,2-DCE at 240 µg/L were detected in groundwater samples. Two soil gas surveys were conducted, and eight additional groundwater monitoring wells were installed between 1999 and 2001. Ninety-six soil boring were installed and converted to vapor extraction and sparging and/or injection wells. The combination of SVE, air sparging, and intermittent in situ oxidation of dissolved halogenated VOCs was effective for site remediation and concentrations of PCE have decreased steadily and most other VOCs were reportedly non-detect. After site remediation maximum concentration of PCE at 66 µg/L and 1,1-DCE at 17 µg/L were detected in groundwater. Based on the forgoing the RWQCB recommended no further requirements be met for the vadose zone based on available information. Due to the existing concentrations in VOCs in groundwater that exceed MCLs for PCE and 1,1,-DCE the site was required to continue groundwater monitoring on an annual basis.

Groundwater Monitoring Report Annual Measurements – Reuland Electric Company 17969 East Railroad Street, City of Industry, California 91745, Vapor Extraction Technology, Inc. (August 22, 2011)

Vapor Extraction Technology, Inc. (VET) prepared this report on behalf of Reuland Electric Company. The assessment consisted of a groundwater monitoring event completed at the subject property on August 22, 2011. Pertinent information contained in this report is summarized below:

- Groundwater beneath the subject property is approximately 15 to 20 feet bgs.
- Twelve groundwater monitoring wells were sampled and analyzed for VOCs. All VOC concentration were non-detect with exception of PCE concentration ranged from non-detect to a maximum concentration of 24 µg/L.

Review of Case File and Groundwater Monitoring Report – Reuland Electric Company 17969 East Railroad Street, City of Industry, California 91745 (File No. 105.0238, SLIC Site ID #2040157 Letter, Los Angeles Regional Water Quality Control Board (April 21, 2015)

The RWQCB prepared this letter for Reuland Electric Company. According to the letter the RWQCB reviewed a "Groundwater Monitoring Report, Annual Measurements Report at Reuland Electric Company" dated September 23, 2011. According to the report annual groundwater monitoring was conducted in August 2011 and PCE concentration is several groundwater monitoring wells increased since the previous groundwater monitoring event. Maximum concentrations were identified a 24 µg/L above MCL for PCE. The letter requested continued groundwater monitoring and reporting under the oversight of the RWQCB.

2016 Groundwater Monitoring and Sampling Report Reuland Electric Company 17969 East Railroad Street, City of Industry, California 91745, Dudek (April 10, 2016)

Dudek prepared this report on behalf of Gibson, Rivera & Toms, LLC. The assessment consisted of a groundwater monitoring event completed at the subject property on January 13, 2016. Pertinent information contained in this report is summarized below:

- Groundwater flow during the assessment was reportedly towards the northwest.
- Six groundwater monitoring wells were sampled. Groundwater samples were analyzed for VOCs. The contaminants PCE and TCE were detected at maximum concentrations of 33 µg/L and 22 µg/L, respectively. However, the elevated TCE concentration in one sample above MCL and was believed to be from instrument carry overs from other project sampling. With exception of this TCE concentration identified as an error, the next highest concentration of TCE was 0.95 µg/L. All other VOCs were non-detect.

Site Cleanup Program Notice of opportunity to Comment on No Further Requirements – Reuland Electric Company 17969 East Railroad Street, City of Industry, California 91745 (File No. 105.0238, SLIC Site ID #2040157 Letter, Los Angeles Regional Water Quality Control Board (January 6, 2017)

The RWQCB prepared this letter for Reuland Electric Company. According to the letter the RWQCB reviewed various background information for the site and identified a NFR letter for soil only was granted in 2005. The most recent groundwater sampling event identified low concentrations of VOCs in groundwater at the subject property. On May 7, 2015, the RWQCB received a letter from Reuland's legal representative that stated on October 28, 2008 Reuland entered into a Consent Decree with the USEPA and DTSC. The Consent Decree include provisions releasing Reuland as to groundwater contamination at the site. The NFR issued by the RWQCB required Reuland to perform annual groundwater monitoring due to elevated PCE and VOCs in groundwater. However, correspondence in October 2011 between Reuland and the USEPA concluded that Reuland was not required to perform groundwater monitoring tasks at the site. Communication between the RWQCB and the USEPA determined that due to low to non-detect concentration of PCE and VOCS additional groundwater monitoring was not necessary. Based on the RWQCB's review of the 2016 Groundwater Monitoring and Sampling Report dated April 10, 2016, elevated concentrations of VOCs in groundwater beneath the subject property have decreased and concentrations of VOCs particularly PCE are below the Site's Regulatory Cleanup Goals. The site was identified as under consideration for closure, with a period for comment on the plan by February 6, 2017.

Extension Request for the per-and polyfluoroalkyl (PFAS) Investigation Workplan, Rueland (August 28, 2020)

Rueland prepared this request on behalf of RWQCB. The request was for an extension to provide a workplan to investigate PFAS on the subject property from August 31, 2020 to September 30, 2020.

Response to Extension Request to Submit a Workplan Pursuant to California Water Code Section 13267 Order-2019-0045-DWQ – Reuland Electric Company 17969 East Railroad Street, City of Industry, California 91745 (File No. 105.0238, SLIC Site ID #2040157 Letter, Los Angeles Regional Water Quality Control Board (September 30, 2020)

The RWQCB prepared this letter for Reuland Electric Company. According to the letter the RWQCB reviewed a "Extension Request for the per-and polyfluoroalkyl (PFAS) Investigation Workplan, dated August 28, 2020" the request was a response to a State Board 13267 Order Number WQ-2019-0045-DWQ for PFAS Investigation Order dated October 25, 2019. The RWQCB granted an extension until September 30, 2020.

PFAS Investigation Work Plan - Reuland Electric Company 17969 East Railroad Street, City of Industry, California 91745, Dudek (September 2020)

Dudek prepared this report on behalf of Howard Lees, Reuland Electric Co. The assessment consisted of a workplan to investigate PFAS contamination in groundwater beneath the subject property. According to site background the site intermittently used a 140-gallon hard chrome electroplating tank. According to data reviewed the site formerly utilized a PFAS surface tension reducer in the plating tank. It was noted all chrome plating waste has been manifested and disposed of in accordance with regulatory standard and no drains of sanitary sewer lines are in the vicinity of the plating shop. The site is noted as submitting and completing a RWQCB questionnaire on October 25, 2019. The workplan to investigate PFAS was completed, and it was determined that soil samples would be collected from beneath the slab of the plating tank and from downwind soils from the roof exhaust. It was noted as there are no floor drains in the plating shop, no plating waste is disposed of by sanitary sewer, and contamination of the POTW or storm drains system was not feasible.

Copies of pertinent pages reviewed are included in Appendix B of this report.

6.0 SITE RECONNAISSANCE

The weather at the time of the site visit was sunny and clear. Refer to Section 1.5 for limitations encountered during the field reconnaissance and Sections 2.1 and 2.2 for subject property operations. The table below provides the site assessment details:

Site Assessment Data	
Site Assessment Performed By:	Chloe Adelmann
Site Assessment Conducted On:	August 7, 2022

The table below provides the subject property personnel interviewed during the field reconnaissance:

Site Visit Personnel for 17969 Railroad Street (Subject Property)			
Name	**Title/Role**	**Contact Number**	**Site Walk* Yes/No**
Mr. Howard Lee	Key Site Manager	(626) 278-2468	Yes

* Accompanied Partner during the field reconnaissance activities and provided information pertaining to the current operations and maintenance of the subject property

Environmental concerns were identified during the onsite reconnaissance related to the storage, use, and generation of hazardous substances, signs of a release, indications of former subsurface investigations, etc., as further discussed in Sections 6.1 and 6.2.

6.1 General Site Characteristics

6.1.1 Solid Waste Disposal

Solid waste generated at the subject property is disposed of in commercial dumpsters located eastern parking lot on the subject property. An independent solid waste disposal contractor removes solid waste from the subject property. No evidence of illegal dumping of solid waste was observed during the Partner site reconnaissance.

6.1.2 Sewage Discharge and Disposal

Sanitary discharges on the subject property are directed into the municipal sanitary sewer system. The City of Industry services the subject property vicinity. No septic systems were observed or reported on the subject property. However, the site is developed with a wastewater treatment and evaporator system, for more information refer to Section 6.1.6.

6.1.3 Stormwater and Surface Water Drainage

Stormwater is removed from the subject property primarily by sheet flow action across the paved surfaces towards stormwater drains located throughout the subject property and in the public right of way. Site stormwater drains from roofs, landscaped areas, and paved areas and is directed to on-site concrete swales, which drain to the public right of way.

6.1.4 Source of Heating and Cooling

Heating and cooling systems as well as domestic hot water equipment are fueled by electricity and natural gas provided by Southern California Edison and The Gas Company, respectively.

6.1.5 Wells and Cisterns

Three groundwater monitoring wells were identified in the western storage area and the southern parking lot on the subject property. Additionally, various areas of concrete patching indicative of former groundwater monitoring wells were identified across the site. For more information regarding current groundwater monitoring on the subject property refer to Section 5.2.6.

6.1.6 Wastewater

Domestic wastewater generated at the subject property is disposed by means of the sanitary sewer system. The subject property utilizes a wastewater treatment system. The system consists of two 300-gallon storage totes of wastewater that cycle to a 120-gallon evaporator unit. Waste streams include coolants, lubricant oils, waste paint, and metals from onsite metal machining and spray booth coating. The scrape metal is separated from lubricant oils and recycled off-site and the waste sludge from the wastewater treatment system is disposed off-site by a certified vendor. Based on the good condition of the wastewater treatment system, use of secondary containment, and lack of conduits to the subsurface in the vicinity, this wastewater treatment system is not expected to represent a significant environmental concern for the subject property at this time.

6.1.7 Septic Systems

No septic systems were observed or reported on the subject property.

6.1.8 Additional Site Observations

The subject property operates various foundry and manufacturing equipment, including ovens, CNC machines, drill presses, varnish dip tanks, a water curtain spray booth, and parts washing tanks. According to the site contact no waste is discharged to the sanitary sewer. All wastes from onsite operations are collected in portable containers and transported to the onsite wastewater treatment and evaporator system and disposed of offsite. According to information from the site contact chromium metal plating is no longer conducted onsite. Additionally, it was noted that machining equipment is located in secondary containment to collect minor spills. Based on the lack of discharges for waste streams from this equipment to the sanitary sewer system and use of secondary containment, this equipment is not expected to represent a significant environmental concern for the subject property.

6.2 Potential Environmental Hazards

6.2.1 Hazardous Substances and Petroleum Products Used or Stored at the Subject Property

Partner identified hazardous substances used, stored, and/or generated on the subject property as noted in the following table:

Hazardous Substances and/or Petroleum Products Noted Onsite						
Substance	**Container Type**	**Quantity /Size**	**Location**	**Nature of Use**	**Secondary Containment**	**Environmental Concern**
Lubricant Oil (Empty)	Metal Drums	60 x 55-gallon	Southwest Storage Area	Metal Machining	N	N
Welding Gases	Compressed Gas	8 x compress	North Side of Foundry	Metal Welding	N	N

Hazardous Substances and/or Petroleum Products Noted Onsite						
Substance	**Container Type**	**Quantity /Size**	**Location**	**Nature of Use**	**Secondary Containment**	**Environmental Concern**
	Cylinders	ed gas cylinders	Building			
New Lubricant Oil	Metal Drums/Plastic Buckets/Meal Buckets	10 x 55-gallon, 5 x 30-gallon drums, various 5-gallon buckets	Hazardous Materials Storage Area and Machine Room	Metal Machining	Y	N
Waste oil	Plastic Container and Metal Drums	1 x 250-gallon tote and 2 x 55-gallon drums	Hazardous Materials Storage Area and Northcentral Storage Area	Metal Machining	Y	N
Carboline Water Based Paints	Metal and Plastic Buckets	20 x 1-gallon buckets 5 x 5-gallon buckets	Hazardous Materials Storage Area and Storage Cabinet in Manufacturing Building	Metal Coating	Y	N
Wastewater Treatment Storage Tanks	Plastic Containers and Metal Container	2 x 300-gallon totes and 1 x 120-gallon evaporator	Northcentral Storage Area	Metal Machining and Coating Waste Treatment	Y	N
Empty containers 5-gallons or less	Metal Basket	Various empty all purpose cleaner and aerosol container	Northcentral Storage Area	General Maintenance	N	N
Chips and Oil	Metal Bins	2 x 75-gallon bins	Northcentral Storage Area	Metal Machining	Y	N
Adhesives	Metal Drums	2 x 55-gallon drums	Manufacturing Area	Shipping and Pancaking		
Scrape Metal	Metal Bins	12 x 500-gallon	Northeast Storage Area	Metal Machining	N	N

Hazardous Substances and/or Petroleum Products Noted Onsite						
Substance	**Container Type**	**Quantity /Size** bins	**Location**	**Nature of Use**	**Secondary Containment**	**Environmental Concern**
Varnish Dip Tanks	Metal Bins	3 x 75-gallon Tanks	Manufacturing Building	Metal Coating	Y	N
Hot Wash Water Tank	Metal Bins	2 x 75-gallon tank	Exterior West of Manufacturing Building	Parts Washing	Y	N
Parts Washer	Metal Bin	2 x 30-gallon containers	Exterior West of Manufacturing Building	Parts Washing	Y	N
ChemArrow Parts Washing Solvent (non-chlorinated)	Metal and Plastic Containers	2 x 55-gallon drums	Exterior West of Manufacturing Building	Parts Washing	Y	N
ThermoPlastic Rubber Waste	Metal Drum	1x 55-gallon Drum	Exterior West of Manufacturing Building	Mold Making	Y	N
Solvent Filters	Metal Drum	1x 55-gallon Drum	Exterior West of Manufacturing Building	Parts Washing	Y	N
Paint Waste (Latex)	Metal Drum	2x 55-gallon Drum	Exterior West of Manufacturing Building	Metal Coating	Y	N

The materials were found to be properly labeled and stored at the time of the assessment with no signs of leaks, stains, or spills. Secondary containment is provided. Based on the nature of use, overall small quantities observed, presence of secondary containment, and lack of violations, these materials are not expected to represent a significant environmental concern.

6.2.2 Aboveground & Underground Hazardous Substance or Petroleum Product Storage Tanks (ASTs/USTs)

No evidence of current or former USTs was observed during the site reconnaissance.

Partner observed a 3,000-gallon diesel aboveground storage tank (AST), which is enclosed in a storage shed on the west portion of the subject property. According to the site contact the tank has been empty for the last fifteen years and has been capped under regulatory oversight. The AST was observed in good condition with use of secondary containment. Based on the good condition of the AST, use of secondary

containment, and indication that the cap has been capped, this AST is not expected to represent a significant environmental concern for the subject property.

The subject property is developed with a 1,000-gallon propane AST located on the northeast portion of the subject property. The AST is used for forklift fueling and was observed in good condition. Based on the good condition of the AST and nature of the content as gas, which would naturally dissipate to the ambient air if a release were to occur, this tank is not expected to represent a significant environmental concern for the subject property.

6.2.3 Evidence of Releases

No spills, stains or other indications that a surficial release has occurred at the subject property were observed.

6.2.4 Polychlorinated Biphenyls (PCBs)-Containing Items

Older transformers and other electrical equipment could contain PCBs at a level that subjects them to regulation by the U.S. EPA. PCBs in electrical equipment are controlled by United States Environmental Protection Agency regulations 40 CFR, Part 761. Under the regulations, there are three categories into which electrical equipment can be classified: 1) Less than 50 parts per million (ppm) of PCBs – *"Non-PCB;"* 2) 50 ppm-500 ppm – *"PCB-Contaminated;"* and, 3) Greater than 500 ppm – *"PCB-Containing."* The manufacture, process, or distribution in commerce or use of any PCB in any manner other than in a totally enclosed manner was prohibited after July 2, 1979.

The on-site reconnaissance included observations of indoor and outdoor transformers and other hydraulic equipment that may contain PCBs as tabulated below:

Transformers and Hydraulic Equipment				
Type of Equipment	**Location**	**Number**	**PCB Containing**	**Concern**
Pole-Mounted Transformers	East parking lot	3	Unknown	N

The transformers are not labeled indicating PCB content. No staining or leakage was observed in the vicinity of the transformers. Southern California Edison maintains ownership and operational responsibility for the transformers. Based on the good condition of the equipment, the transformers are not expected to represent a significant environmental concern.

6.2.5 Strong, Pungent, or Noxious Odors

No strong, pungent or noxious odors were evident during the site reconnaissance.

6.2.6 Pools of Liquid

No pools of liquid were observed on the subject property during the site reconnaissance.

6.2.7 Drains, Sumps, and Clarifiers

No drains, sumps, or clarifiers, other than those associated with stormwater removal, were observed on the subject property during the site reconnaissance.

6.2.8 Pits, Ponds, and Lagoons

No pits, ponds or lagoons were observed on the subject property.

6.2.9 Stressed Vegetation

No stressed vegetation was observed on the subject property.

6.2.10 Additional Potential Environmental Hazards

No additional environmental hazards, including landfill activities or radiological hazards, were observed.

6.3 Non-Scope ASTM Considerations

6.3.1 Asbestos-Containing Materials (ACMs)

Asbestos is the name given to a number of naturally occurring, fibrous silicate minerals mined for their useful properties such as thermal insulation, chemical and thermal stability, and high tensile strength. The Occupational Safety and Health Administration (OSHA) regulation 29 CFR 1926.1101 requires certain construction materials to be presumed to contain asbestos, for purposes of this regulation. All thermal system insulation (TSI), surfacing material, and asphalt/vinyl flooring that are present in a building that have not been appropriately tested are "presumed asbestos-containing material" (PACM).

The subject property buildings were constructed in 1963. A limited, visual evaluation of accessible areas for the presence of suspect ACMs at the subject property was conducted. The objective of this visual survey was to note the presence and condition of suspect ACM observed. Please refer to the table below for identified suspect ACMs:

Suspect ACMs			
Suspect ACM	**Location**	**Friable Yes/No**	**Physical Condition**
Drywall Systems	Throughout Building Interior	No	Good
Floor Tiles	Throughout Building Interior	No	Good
Floor Tile Mastic	Throughout Building Interior	No	Good
Carpet Mastics	Throughout Building Interior	No	Good
Drop Tile Ceiling Panels	Throughout Building Interior	Yes	Good

The limited visual survey consisted of noting observable materials (materials which were readily accessible and visible during the course of the site reconnaissance) that are commonly known to potentially contain asbestos. This activity was not designed to discover all sources of suspect ACM, PACM, or asbestos at the site; or to comply with any regulations and/or laws relative to planned disturbance of building materials such as renovation or demolition, or any other regulatory purpose. Rather, it is intended to give the User an indication if significant (significant due to quantity, accessibility, or condition) potential sources of ACM or PACM are present at the subject property. Additional sampling, assessment, and evaluation will be warranted for any other use.

Partner was not provided building plans or specifications for review, which may have been useful in determining areas likely to have used ACM.

According to the US EPA, ACM and PACM that is intact and in good condition can, in general, be managed safely in-place under an Operations and Maintenance (O&M) Program until removal is dictated by renovation, demolition, or deteriorating material condition. Prior to any disturbance of the construction materials within this facility, a comprehensive ACM survey is recommended.

6.3.2 Lead-Based Paint (LBP)

Lead is a highly toxic metal that affects virtually every system of the body. LBP is defined as any paint, varnish, stain, or other applied coating that has 1 mg/cm^2 (or 5,000 ug/g or 0.5% by weight) or more of lead. Congress passed the Residential Lead-Based Paint Hazard Reduction Act of 1992, also known as "Title X", to protect families from exposure to lead from paint, dust, and soil. Under Section 1017 of Title X, intact LBP on most walls and ceilings is not considered a "hazard," although the condition of the paint should be monitored and maintained to ensure that it does not become deteriorated. Further, Section 1018 of this law directed the Housing and Urban Development (HUD) and the US EPA to require the disclosure of known information on LBP and LBP hazards before the sale or lease of most housing built before 1978.

Based on the age of the subject property /buildings (pre-1978), there is a potential that LBP is present. Interior and exterior painted surfaces were observed in good condition and therefore not expected to represent a "hazard," although the condition of the paint should be monitored and maintained to ensure that it does not become deteriorated.

Actual material samples would need to be collected in order to determine if LBP is present.

6.3.3 Radon

Radon is a colorless, odorless, naturally occurring, radioactive, inert, gaseous element formed by radioactive decay of radium (Ra) atoms. The US EPA has prepared a map to assist National, State, and local organizations to target their resources and to implement radon-resistant building codes. The map divides the country into three Radon Zones, according to the table below:

EPA Radon Zones		
EPA Zones	**Average Predicted Radon Levels**	**Potential**
Zone 1	Exceed 4.0 pCi/L	Highest
Zone 2	Between 2.0 and 4.0 pCi/L	Moderate
Zone 3	Less than 2.0 pCi/L	Low

It is important to note that the EPA has found homes with elevated levels of radon in all three zones, and the US EPA recommends site-specific testing in order to determine radon levels at a specific location. However, the map does give a valuable indication of the propensity of radon gas accumulation in structures.

Radon sampling was not conducted as part of this assessment. Review of the US EPA Map of Radon Zones places the subject property in Zone 2. Based upon the radon zone classification, radon is not considered to be a significant environmental concern.

6.3.4 Lead in Drinking Water

According to available information, a public water system operated by the Rowland Water District serves the subject property vicinity. According to the 2021 Water Quality Report, shallow groundwater beneath the subject property is not utilized for domestic purposes. The sources of public water for the City of Industry are local groundwater and surface water from the Main San Gabriel Groundwater Basin and imported water through the State Water Project from the Colorado River. According to the City of Industry and the 2021 Annual Water Quality Report, water supplied to the subject property is in compliance with all State and Federal regulations pertaining to drinking water standards, including lead and copper. Water sampling was not conducted to verify water quality.

6.3.5 Mold

Molds are microscopic organisms found virtually everywhere, indoors and outdoors. Mold will grow and multiply under the right conditions, needing only sufficient moisture (e.g., in the form of very high humidity, condensation, or water from a leaking pipe, etc.) and organic material (e.g., ceiling tile, drywall, paper, or natural fiber carpet padding).

Partner observed accessible, interior areas for the subject property buildings for significant evidence of mold growth with the exceptions detailed in Section 1.5 of this report; however, this ESA should not be used as a mold survey or inspection. Additionally, this limited assessment was not designed to assess all areas of potential mold growth that may be affected by mold growth on the subject property. Rather, it is intended to give the client an indication as to whether or not conspicuous (based on observed areas) mold growth is present at the subject property. This evaluation did not include a review of pipe chases, mechanical systems, or areas behind enclosed walls and ceilings.

No obvious indications of water damage or mold growth were observed during Partner's visual assessment.

6.3.6 Wetlands

The subject property does not appear to be a designated wetland area, based on information obtained from the United States Fish & Wildlife Service; however, a comprehensive wetlands survey would be required in order to formally determine actual wetlands on the subject property. No surface impoundments, wetlands, natural catch basins, settling ponds, or lagoons are located on the subject property.

6.4 Adjoining Property Reconnaissance

The adjoining property reconnaissance consisted of observing the adjoining properties from the subject property premises. No items of environmental concern were identified on the adjoining properties during the site assessment, including hazardous substances, petroleum products, ASTs, USTs, evidence of releases, PCBs, strong or noxious odors, pools of liquids, sumps or clarifiers, pits or lagoons, stressed vegetation, or any other potential environmental hazards.

7.0 VAPOR ENCROACHMENT CONDITIONS

Partner conducted a limited non-intrusive vapor screening on the subject property to identify, to the extent feasible, the potential for vapor encroachment conditions (VECs) in connection with the subject property. This included consideration of chemicals of concern (COC) that may migrate as vapors into the subsurface of the subject property as a result of contaminated soil and groundwater on or near the property.

This screening utilized readily available data sources previously discussed in this Phase I ESA that includes:

- the physical setting of the subject property (Section 2.4),
- standard historical sources for the subject property, adjoining, and surrounding area (Section 3.0),
- known or potentially contaminated sites as identified from information from regulatory agencies and sites on Federal, State, tribal and local databases (Section 4.0), and
- information from the site reconnaissance (Section 6.0) of the subject property and observations of the surrounding properties.

The results of our data collection, reconnaissance, and analysis are tabulated below:

Potential for Vapor Encroachment to Impact the Subject Property	
Area of Concern	**Likely or Known VEC to Subject Property**
Subject Property Existing Operations or Conditions	None identified that impact the subject property
Historical Uses of the Subject Property	Refer to Section 3.0 Historical Use and discussion below.
Adjoining Property Operations or Existing Conditions	None identified that impact the subject property
Historical Uses of Adjoining Properties or Nearby Properties	None identified that impact the subject property
Regulatory Review of sites identified on Federal, State, tribal and Local Environmental Databases which were located in the AMSD	Refer to Section 4.0 Regulatory Review and discussion below.

Based on the findings of the limited non-intrusive vapor screening, vapor intrusion is unlikely to be an issue of concern in connection with the existing structure on the subject property. As such, no additional assessment is recommended at this time.

8.0 FINDINGS AND CONCLUSIONS

Findings and Opinions

Recognized Environmental Condition

A *recognized environmental condition (REC)* refers to the presence of hazardous substances or petroleum products in, on, or at the subject property due to a release to the environment; the likely presence of hazardous substances or petroleum products in, on, or at the subject property due to a release or likely release to the environment; or the presence of hazardous substances or petroleum products in, on, or at the subject property under conditions that pose a material threat of a future release to the environment. The following was identified during the course of this assessment:

- The subject property has been operated by Reuland Electric Company for electric motor manufacturing operations from 1963 to present. According to historical records, the subject property has formerly utilized dip tanks, solvent parts washers, and paint spray booths. These historical manufacturing operations commonly used chlorinated solvents on a day-to-day basis. These solvents, even when properly stored and disposed of, can be released from these facilities in small, frequent releases through floor drains, cracked concrete, and sewer systems. Chlorinated solvents are highly mobile chemicals that can easily accumulate in soil and migrate to groundwater beneath a facility.

  Based on the long-term use of the subject property for manufacturing operations, the site was investigated by the Environmental Protection Agency (EPA) and the Regional Water Quality Control Board (RWQCB) regarding an area of regional volatile organic compound (VOC) groundwater contamination identified as the San Gabriel Valley Superfund Site. The subject property was identified as Potentially Responsible Party (PRP) and contributor to VOC groundwater contamination in the San Gabriel Valley National Priority List (NPL) site. Since December 9, 1987, the RWQCB has investigated the subject property under File No. 105.0238 and SLIC Site ID #2040157. According to review of a No Further Requirements For Soil Only – Reuland Electric Company 17969 East Railroad Street, City of Industry, California 91745 (File No. 105.0238, SLIC Site ID #2040157) Letter by Los Angeles Regional Water Quality Control Board dated June 8, 2005, in 1988 several soil and soil gas surveys were conducted on the site. Maximum concentrations of PCE at 120 milligrams per kilogram (mg/kg), TCE at 0.12 mg/kg, and cis 1,2,-DCE at 0.25 mg/kg were detected in soil samples. Groundwater has been monitored at the site since 1989 and has been monitored on a quarterly basis for the last 15 years. Maximum concentrations of VOCs have historically been detected in in MW-1. Maximum concentrations of PCE at 5,700 micrograms per liter (µg/L), TCE 100 at µg/L, cis1,2-DCE 250 µg/L, and 1,2-DCE at 240 µg/L were detected in groundwater samples. Two soil gas surveys were conducted, and eight additional groundwater monitoring wells were installed between 1999 and 2001. Ninety-six soil boring were installed and converted to vapor extraction and sparging and/or injection wells. The combination of SVE, air sparging, and intermittent in situ oxidation of dissolved halogenated VOCs was effective for site remediation and concentrations of PCE have decreased steadily and most other VOCs were reportedly non-detect. After site remediation maximum concentration of PCE at 66 µg/L and 1,1-DCE at 17 µg/L were detected in groundwater. Based on the forgoing the

RWQCB recommended no further requirements be met for the vadose zone based on available information. Due to the existing concentrations in VOCs in groundwater that exceed Maximum Contaminant Levels (MCLs) for PCE and 1,1,-DCE the site was required to continue groundwater monitoring on an annual basis.

Partner was provided subsequent 2011 and 2016 groundwater monitoring reports. According to the 2016 groundwater monitoring report, six groundwater monitoring wells were sampled. Groundwater samples were analyzed for VOCs. The contaminants PCE and TCE were detected at maximum concentrations of 33 µg/L and 22 µg/L, respectively. However, the elevated TCE concentration in one sample above MCL and was believed to be from instrument carry overs from other project sampling. With exception of this TCE concentration identified as an error, the next highest concentration of TCE was 0.95 µg/L, below TCE's respective MCL. All other VOCs were non-detect. According to review of a Site Cleanup Program Notice of opportunity to Comment on No Further Requirements – Reuland Electric Company 17969 East Railroad Street, City of Industry, California 91745 (File No. 105.0238, SLIC Site ID #2040157) Letter from the RWQCB dated January 6, 2017, the RWQCB prepared this letter for Reuland Electric Company. According to the letter the RWQCB reviewed various background information for the site and identified a No Further Requirements (NFR) letter for soil only was granted in 2005. The most recent groundwater sampling event identified low concentrations of VOCs in groundwater at the subject property. On May 7, 2015, the RWQCB received a letter from Reuland's legal representative that stated on October 28, 2008, Reuland entered into a Consent Decree with the EPA and DTSC. The Consent Decree include provisions releasing Reuland as to groundwater contamination at the site. The NFR issued by the RWQCB required Reuland to perform annual groundwater monitoring due to elevated PCE and VOCs in groundwater. However, correspondence in October 2011 between Reuland and the EPA concluded that Reuland was not required to perform groundwater monitoring tasks at the site. Communication between the RWQCB and the EPA determined that due to low to non-detect concentration of PCE and VOCs additional groundwater monitoring was not necessary.

Based on the RWQCB's review of the 2016 Groundwater Monitoring and Sampling Report dated April 10, 2016, elevated concentrations of VOCs in groundwater beneath the subject property have decreased and concentrations of VOCs, particularly PCE, are below the Site's Regulatory Cleanup Goals. The site was identified as under consideration for closure, with a period for comment on the plan by February 6, 2017. No additional information or groundwater closure letter was provided in the files. However, according to Partners review of the most recent sampling data in 2016, PCE was identified at a maximum concentration of 33 µg/L, above the respective MCL for PCE of 5 µg/L. Based on this information and the open status, the historical use of the subject property and associated open release case are considered a REC.

Controlled Recognized Environmental Condition

A *controlled recognized environmental condition (CREC)* refers to a REC affecting the subject property that has been addressed to the satisfaction of the applicable regulatory authority or authorities with hazardous substances or petroleum products allowed to remain in place subject to implementation of required controls (for example, activity and use limitations or other property use limitations). The following was identified during the course of this assessment:

- Partner did not identify any CRECs during the course of this assessment.

Historical Recognized Environmental Condition

A *historical recognized environmental condition (HREC)* refers to a previous release of hazardous substances or petroleum products affecting the subject property that has been addressed to the satisfaction of the applicable regulatory authority or authorities and meeting unrestricted use criteria established by the applicable regulatory authority or authorities without subjecting the subject property to any controls (for example, activity and use limitations or other property use limitations). The following was identified during the course of this assessment:

- Partner did not identify any HRECs during the course of this assessment.

Business Environmental Risk

A *Business Environmental Risks (BER)* is a risk which can have a material environmental or environmentally driven impact on the business associated with the current or planned use of commercial real estate, not necessarily related to those environmental issues required to be investigated in this practice. The following was identified during the course of this assessment:

- The Reuland Electric Company File No. 105.0238 and SLIC Site ID #2040157 under the regulatory oversight of the RWQCB is currently listed as "Open-Verification Monitoring" as of March 3, 2015. According to client provided records, the RWQCB required the subject property to investigate possible PFAS groundwater contamination under State Board 13267 Order Number WQ-2019-0045-DWQ for PFAS Investigation Order dated October 25, 2019. According to a PFAS Investigation Work Plan - Reuland Electric Company 17969 East Railroad Street, City of Industry, California 91745 by Dudek dated September 2020, the subject property was identified as formerly utilizing PFAS surface tension reducer in the chromium plating tank. Dudek prepared a workplan to collect soil samples from beneath the slab of the plating tank and from downwind soils from the roof exhaust. No other information was provided regarding the workplan and RWQCB approval. PFAS and related compounds are considered emerging chemicals of concern in our industry. Currently there are no Federal regulatory guidelines on reporting standards, and remediation strategies are still being studied/developed. These compounds are not currently included in the ASTM 1527-21 Standard for Phase I ESAs but will likely be included in the near future if/when classified as a hazardous substance by the EPA. Based on the documented use of PFAS for onsite operations, the potential for PFAS groundwater contamination cannot be completely ruled out at this time and the subject property is currently directed by the RWQCB to complete a PFAS investigation for regulatory closure of SLIC Site ID #2040157. The user of this report should be aware that the potential for PFAS exists, further investigation is needed in order to confirm the presence or absence of PFAS, and more stringent contamination guidelines or sampling requirements may be required by regulatory agencies in the future.

- According to records provided with the Los Angeles County Department of Public Works (LACDPW), Reuland Electric Company was permitted to close a 1,000-gallon steel gasoline UST in 1985 and a 20,000-gallon steel diesel UST in 1986. No other information was provided in the LACDPW file, and no closure reports were provided. According to review of a No Further Requirements For Soil Only – Reuland Electric Company 17969 East Railroad Street, City of Industry, California 91745 (File No. 105.0238, SLIC Site ID #2040157 Letter from the Regional Water Quality Control Board (RWQCB) dated June 8, 2005, a 3,000-gallon gasoline UST and a 20,000-gallon diesel UST were removed from the property in 1985. No reports of soil contamination associated with the UST removal was noted. Based on this information, it is assumed that the RWQCB maintains and has reviewed these UST removal records. However, these records were not provided on the GeoTracker database with the RWQCB. A request has been made with the RWQCB for an in-person file review. However, a response has not been received as of the issuance of this report. Various soil and soil gas assessments have been conducted on the subject property under the oversight of the RWQCB from 1988 to present. Based on the indication of UST removal and lack of soil contamination identified during UST removal by the current agency providing regulatory oversight, various soil, soil gas, and groundwater assessments that have taken place on the subject property, regulatory closure for onsite soils, and non-detect concentrations of VOCs, with exception PCE, in the most recent groundwater monitoring report, these former USTs are not expected to represent a significant environmental concern for the subject property.
- Domestic wastewater generated at the subject property is disposed by means of the sanitary sewer system. The subject property utilizes a wastewater treatment system. The system consists of two 300-gallon storage totes of wastewater that cycle to a 120-gallon evaporator unit. Waste streams include coolants, lubricant oils, waste paint, and metals from onsite metal machining and spray booth coating. The scrape metal is separated from lubricant oils and recycled off-site and the waste sludge from the wastewater treatment system is disposed off-site by a certified vendor. Based on the good condition of the wastewater treatment system, use of secondary containment, and lack of conduits to the subsurface in the vicinity, this wastewater treatment system is not expected to represent a significant environmental concern for the subject property.
- The subject property operates various foundry and manufacturing equipment, including ovens, CNC machines, drill presses, varnish dip tanks, a water curtain spray booth, and parts washing tanks. According to the site contact no waste is discharged to the sanitary sewer. All wastes from onsite operations are collected in portable containers and transported to the onsite wastewater treatment and evaporator system and disposed of offsite. According to information from the site contact chromium metal plating is no longer conducted onsite. Additionally, it was noted that machining equipment is located in secondary containment to collect minor spills. Based on the lack of discharges for waste streams from this equipment to the sanitary sewer system and use of secondary containment, this equipment is not expected to represent a significant environmental concern for the subject property.
- Due to the age of the subject property buildings, there is a potential that asbestos-containing material (ACM) and/or lead-based paint (LBP) are present. Readily visible suspect ACMs and painted surfaces were observed in good condition. Should these materials be replaced, the identified suspect ACMs would need to be sampled to confirm the presence or absence of asbestos prior to any renovation or demolition activities to prevent potential exposure to workers and/or building occupants.

Significant Data Gaps

No significant data gaps affecting the ability of the Environmental Professional to identify a REC were encountered during this assessment.

Conclusions and Recommendations

Partner has performed a Phase I Environmental Site Assessment in conformance with the scope and limitations of ASTM Practice E1527-13 and E1527-21 of 17969 Railroad Street in City of Industry, Los Angeles County, California (the "subject property"). Any exceptions to, or deletions from, this practice are described in Section 1.5 of this report.

This assessment has revealed evidence of a REC and BERs in connection with the subject property. Based on the conclusions of this assessment, Partner recommends the following:

- Subject property ownership should continue to comply with the directives set forth by the RWQCB and other government agencies with regards to File No. 105.0238 (SLIC Site ID #2040157) and State Board 13267 Order Number WQ-2019-0045-DWQ for PFAS Investigation until case closure is granted.
- An Operations and Maintenance (O&M) Program should be implemented in order to safely manage the suspect ACMs and LBP located at the subject property.

9.0 SIGNATURES OF ENVIRONMENTAL PROFESSIONALS

Partner has performed a Phase I Environmental Site Assessment of the property located at 17969 Railroad Street in City of Industry, Los Angeles County, California in conformance with the scope and limitations of the protocol and the limitations stated earlier in this report. Exceptions to or deletions from this protocol are discussed earlier in this report.

By signing below, Partner declares that, to the best of our professional knowledge and belief, we meet the definition of *Environmental Professional* as defined in §312.10 of 40 CFR §312. Partner has the specific qualifications based on education, training, and experience to assess a *property* of the nature, history, and setting of the subject *property*. Partner has developed and performed the all appropriate inquiries in conformance with the standards and practices set forth in 40 CFR Part 312.

Prepared By:

Chloe Adelmann
Environmental Professional

Reviewed By:

David Boyce
Senior Author

10.0 REFERENCES

Reference Documents

American Society for Testing and Materials, Standard Practice for Environmental Site Assessments: Phase I Environmental Site Assessment Process, ASTM Designation: E1527-13 and E1527-21.

Environmental Risk Information Services (ERIS), Radius Report, September 2022

Federal Emergency Management Agency, Federal Insurance Administration, National Flood Insurance Program, Flood Insurance Map, accessed via internet, September 2022

Groundwater Monitoring Report Annual Measurements – Reuland Electric Company 17969 East Railroad Street, City of Industry, California 91745, Vapor Extraction Technology, Inc., August 2011

2016 Groundwater Monitoring and Sampling Report Reuland Electric Company 17969 East Railroad Street, City of Industry, California 91745, Dudek, April 2016

No Further Requirements For Soil Only – Reuland Electric Company 17969 East Railroad Street, City of Industry, California 91745 (File No. 105.0238, SLIC Site ID #2040157 Letter, Los Angeles Regional Water Quality Control Board, June 2005

PFAS Investigation Work Plan - Reuland Electric Company 17969 East Railroad Street, City of Industry, California 91745, Dudek, September 2020

Review of Case File and Groundwater Monitoring Report – Reuland Electric Company 17969 East Railroad Street, City of Industry, California 91745 (File No. 105.0238, SLIC Site ID #2040157 Letter, Los Angeles Regional Water Quality Control Board, April 2015

Response to Extension Request to Submit a Workplan Pursuant to California Water Code Section 13267 Order-2019-0045-DWQ – Reuland Electric Company 17969 East Railroad Street, City of Industry, California 91745 (File No. 105.0238, SLIC Site ID #2040157 Letter, Los Angeles Regional Water Quality Control Board, September 2020

Site Cleanup Program Notice of opportunity to Comment on No Further Requirements – Reuland Electric Company 17969 East Railroad Street, City of Industry, California 91745 (File No. 105.0238, SLIC Site ID #2040157 Letter, Los Angeles Regional Water Quality Control Board, January 2017

United States Department of Agriculture, Natural Resources Conservation Service, accessed via internet, September 2022

United States Department of Agriculture, Natural Resources Conservation Service, Web Soil Survey, accessed via the internet, September 2022

United States Environmental Protection Agency, EPA Map of Radon Zones (Document EPA-402-R-93-071), accessed via the internet, September 2022

United States Geological Survey, accessed via the Internet, September 2022

United States Geological Survey Topographic Map 2022, 7.5-minute series, accessed via internet, September 2022

FIGURES

1 SITE LOCATION MAP

2 SITE PLAN

3 TOPOGRAPHIC MAP

PARTNER

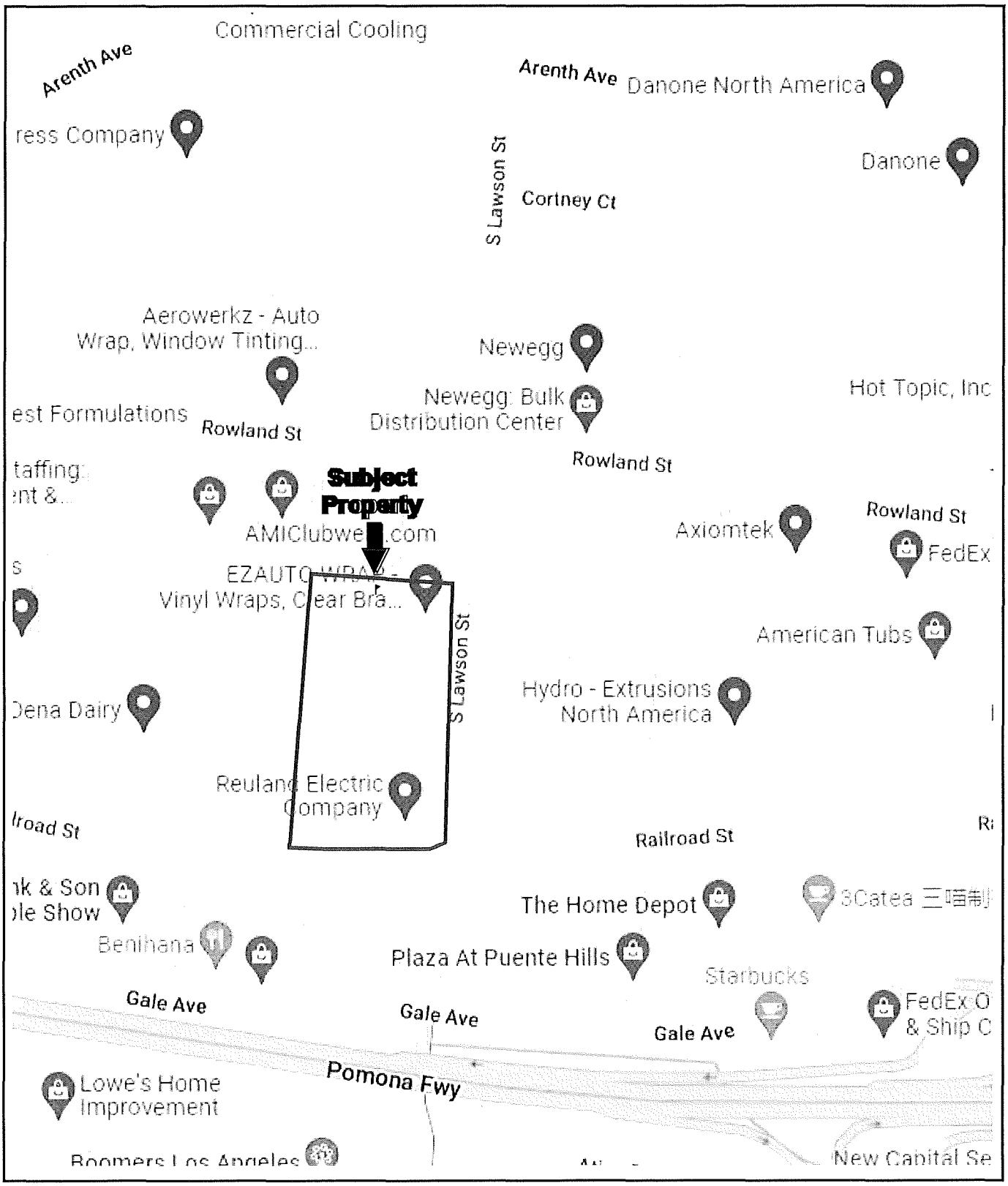

N

Drawing Not To Scale

KEY:
Subject Property

FIGURE 1: SITE LOCATION MAP
Project No. 22-384439.1

PARTNER

N

GROUNDWATER FLOW

KEY:
Subject Property
Hazardous Materials Storage

FIGURE 2: SITE PLAN
Project No. 22-384439.1

PARTNER

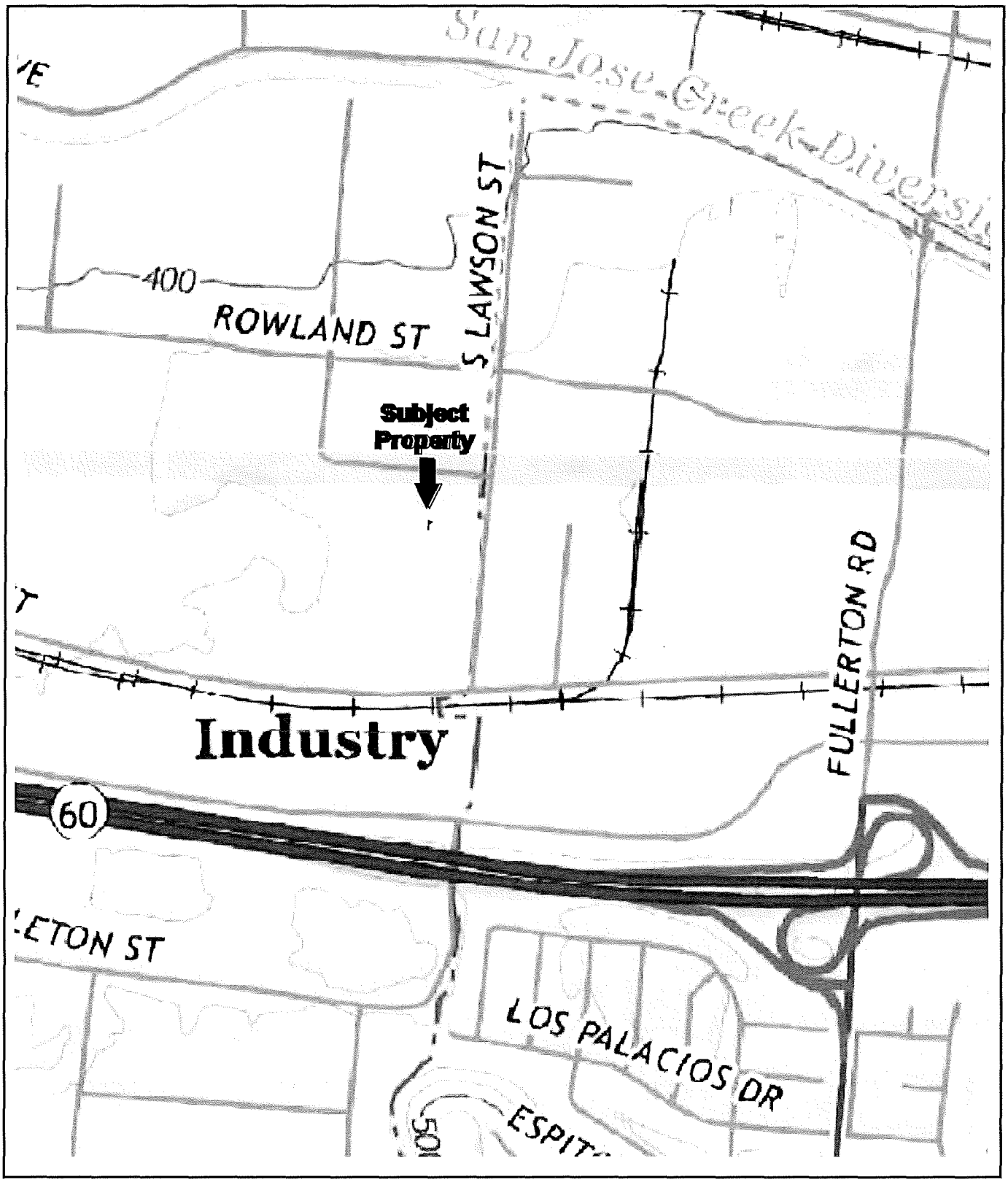

N

USGS 7.5 Minute *La Habra, California* Quadrangle
Created: 2022

KEY:
Subject Property

FIGURE 3: TOPOGRAPHIC MAP
Project No. 22-384439.1

PARTNER

APPENDIX A: SITE PHOTOGRAPHS

PARTNER

1. View of the subject property looking northwest



2. View of the east side of the subject property



3. View of the subject property storage



4. View of a groundwater monitoring well in parking lot

5. View of subject property office hallway



6. View of subject property restroom

7. View of subject property: foundry



8. View of subject property diesel AST shed



9. View of subject property: hazmat storage

10.View of subject property: hazmat storage



11.View of subject property: wastewater treatment



12. View of subject property: waste water treatment

13. View of subject property: varnish dip tanks



14. View of subject property: varnish dip tanks



15. View of subject property: machine shop



16. View of subject property: hot wash

17. View of subject property: hazardous waste storage



18. View of subject property: waste oil



19. View of subject property: spray booth



20. View of subject property: propane AST

21. View of subject property: storage

22. View of subject property: empty drums



23.View of subject property: transformers



24. View of subject property: scrape metal

25. View of subject property: northern parking lot



26. View of subject property: SVE fencing



27. View of north adjoining property



28. View of east adjoining property

29. View of west adjoining property

30. View of south adjoining property across parking lot

Subsurface Investigation Report

Reuland Electric Company 17969 Railroad Street City of Industry, California

NOVEMBER 8, 2022

Prepared for:

REULAND ELECTRIC CO.
17969 Railroad Street
City of Industry, California 91748

Prepared by:

DUDEK
605 Third Street
Encinitas, California 92024

Stephen Dickey, CEG, CHG
Senior Hydrogeologist

PROFESSIONAL GEOLOGIST
SUSAN C SMITH
No. 9176
Exp. 11/23
STATE OF CALIFORNIA

Susan Smith, PG
Geologist

Table of Contents

SECTION **PAGE NO.**

1 Introduction 4
- 1.1 Purpose 4
- 1.2 Scope of Work 4

2 Site Background 5
- 2.1 Location 5
- 2.2 Site History 5

3 Environmental Setting 7
- 3.1 Site Topography 7
- 3.2 Site Geology and Soil Type 7
- 3.3 Site Hydrogeologic Setting 7

4 Subsurface Investigation 8
- 4.1 Pre-Sampling Activities 8
- 4.2 Soil Sample Borehole Drilling 8
- 4.3 Lithology 9
- 4.4 Soil Sampling 9

5 Subsurface Investigation Results 10
- 5.1 Soil Sample Analytical Results 10
  - 5.1.1 PFAS 10

6 Quality Assurance and Quality Control 11
- 6.1 Soil Sampling Quality Assurance/Quality Control 11

7 Modifications to The Work Plan 12

8 Summary and Conclusions 13

9 References 14

FIGURE

Figure 1 Sample Locations 15

TABLE

1 PFAS Analytical Laboratory Results

APPENDICES

A Photographs
B Soil Borings Logs
C Laboratory Analytical Report

Acronyms and Abbreviations

Acronym/Abbreviation	Definition
bgs	below ground surface
EPA	U.S. Environmental Protection Agency
ESL	Environmental Screening Level
HSP	Health and Safety Plan
LARWQCB	Los Angeles Regional Water Quality Control Board
ng/g	nanograms per gram
RPD	relative percent difference
SCAQMD	South Coast Air Quality Management District
SFRWQCB	San Francisco Regional Water Quality Control Board

1 Introduction

This Subsurface Investigation Report has been prepared by Dudek on behalf of Reuland Electric Company (REC) to satisfy requirements set forth in the State Water Resources Control Board (SWRCB) Order WQ2019-0045-DWQ (Order). REC is located at 17969 Railroad Street in the City of Industry, California.

1.1 Purpose

As presented in the Order, REC was identified as a chrome plating facility that formerly used a California Air Resources Board approved fume suppressant that may have contained per- and polyfluoroalkyl substances (PFAS), Atotech Fumetrol 140. A PFAS Investigation Work Plan was submitted to the Los Angeles Regional Water Quality Control Board (LARWQCB) in September 2020 (Dudek 2020). The LARWQCB approved the Work Plan in a letter dated September 18, 2022 (LARWQCB 2022).

Modified conditions of the approved Work Plan included:

- Chrome Electroplating Tank
  - Two samples will be collected from beneath the concrete slab for analysis
  - Two hand-augered soil borings will be advanced to approximately 8 feet below ground surface (bgs)
- Soil samples will be analyzed for a list of 25 LARWQCB specified PFAS compounds via United States Environmental protection Agency Method 537-modified
- Soil borings will be advanced using hand auger equipment to 8 feet bgs for soil samples outside of the building, near the exhaust stack while concrete core drilling will be used to provide access for obtaining hand augered soil samples beneath and through the concrete slab

1.2 Scope of Work

This Subsurface Investigation Report consists of the following:

- A brief description of the work completed
- Procedures for the advancement of soil borings
- Logs of soil borings
- Presentation and discussion of the soil sample results
- A discussion of the quality assurance and quality control procedures followed during sampling and analysis
- Modifications made to the work plan
- A summary and conclusion of the sample results

2 Site Background

2.1 Location

The Reuland site is located at 17969 East Railroad Street in City of Industry, as shown in Figure 1. The factory property occupies approximately 10 acres, and incorporates approximately 1.7 acres of enclosed, covered shop spaces. The factory is located in a developed mixed industrial area, immediately north of the Union Pacific Railroad right-of-way and the Pomona Freeway (60 Freeway).

2.2 Site History

Reuland manufactures specialized electric motors for industrial, military and aerospace applications, and provides custom machining and foundry services at the City of Industry facility. Reuland has been in business since the 1930s and has manufactured at the City of Industry location since 1963.

The City of Industry facility formerly operated a small 140-gallon hard chrome electroplating tank to provide rapid service for minor plating jobs such as required to rework and finish parts for proper fit. The majority of Reuland's hard chrome plating was completed external to the City of Industry facility by subcontractors. The Reuland plating tank was previously operated under permit R-G4398 issued by the South Coast Air Quality Management District (SCAQMD). Chrome plating operations were terminated on August 13, 2020 and the plating tank was decommissioned September 30, 2020. The tank and structural components were disposed of as hazardous waste on April 22, 2021.

Prior to May 2004, Reuland had used Atotech Fumetrol 101 (a non-PFAS containing fume suppressant) as a surface tension reducer and fume control agent in the plating tank. Per directive from the SCAQMD dated May 2, 2004, an update to SCAQMD Rule 1469 required operators of Hex Chrome Electroplating and Chromic Acid Anodizing Operations to begin using SCAQMD tested and approved fume suppressants, which were listed in a memo dated March 19, 2004.

At that time, Reuland switched from Fumetrol 101 to Atotech Fumetrol 140 per SCAQMD requirements. The 1992 Material Safety Data Sheet for Fumetrol 140 indicates it contains 1-7% "Organic Fluorosulfonate", one of the PFAS family of compounds. The concentration of Fumetrol 140 maintained in the plating tank was adjusted to maintain recommended surface tension for the solution of less than 30 dyne/cm. In practice, this was done by measuring the surface tension of the tank solution with a tensiometer at room temperature and adding Fumetrol 140 as needed to reduce surface tension in the plating bath. Generally, an addition of 250 milliliters of Fumetrol 140 was sufficient to maintain surface tension within the SCAQMD recommended range.

The surface tension measurements and Fumetrol additions were recorded in the plating tank operations log, which was reviewed during the preparation of the Work Plan. Reuland sent the tensiometer out for calibration annually, which was recorded in the operations log.

The plating tank was operated using Fumetrol 140 as the fume suppressant from 2005 through May 2016. In a Rule 1469 revision dated September 21, 2015, SCAQMD directed chrome platers to use non-PFAS, SCAQMD-approved fume control product.

Reuland last used Fumetrol 140 on May 9, 2016. Reuland's files record that a total of 9 gallons of Fumetrol 140 was purchased over the period of on-site use. The Fumetrol 140 was delivered in 1-gallon containers that were stored in the immediate vicinity of the former plating tank. After the SCAQMD directive to terminate Fumetrol 140 use, Reuland discontinued its use. All liquid solution from the chrome plating tank along with excess Fumetrol 140 was manifested and disposed of as hazardous waste on April 22, 2021.

All chromic- acid-bearing waste generated at the Reuland chrome plating facility was manifested and disposed of in accordance with applicable regulatory standards. There are no floor drains or sanitary sewer access points in the vicinity of the plating shop. Therefore, no waste streams from the plating facility have entered the storm drain or the sanitary sewer.

3 Environmental Setting

3.1 Site Topography

The site topography is relatively flat, ranging in elevation between 422 and 427 feet above mean sea level at the southwest property corner (Google Earth 2022). The majority of the site has elevations ranging from 422 to 424 feet above mean sea level (Google Earth 2022). Two acres of the northern and northwestern areas of the site are unpaved soil. The manufacturing and storage areas have been covered with building slabs since 1963, while parking and on-site roadways have been asphalt paved since 1964.

3.2 Site Geology and Soil Type

The site is located in the alluvial valley south of Rowland Heights between the Puente Hills to the south and the San Jose Hills to the north. The Puente Hills expose soft sedimentary bedrock of the Fernando Formation. The site is located 2,600 feet south of San Jose Creek, an engineered channel that flows to the west.

There are no known municipal or private domestic water supply wells in the immediate vicinity of the Reuland site. Records of nearby monitor wells for other contaminant investigations, such as gas station underground petroleum storage tanks, were identified in the DWR Well Completion and Well Destruction records database. The Water Board groundwater ambient monitoring and assessment (GAMA) database map indicated two wells within a mile of the Reuland property, but most recent data is 1953, which would indicate that the wells are approximately 70 years old and likely abandoned or not functional at this time; these two wells do not appear on the CA DWR on-line well database.

3.3 Site Hydrogeologic Setting

The site is located in the alluvial valley south of Rowland Heights between the Puente Hills to the south and the San Jose Hills to the north. The Puente Hills expose soft sedimentary bedrock of the Fernando Formation. The site is located 2,600 feet south of San Jose Creek, an engineered channel that flows to the west.

There are no known municipal or private domestic water supply wells in the immediate vicinity of the Reuland Electric site. Records of nearby monitor wells for other contaminant investigations, such as gas station underground petroleum storage tanks, were identified in the DWR Well Completion and Well Destruction records database. The Water Board groundwater ambient monitoring and assessment (GAMA) database map indicated two wells within a mile of the Reuland property, but most recent data is 1953, which would indicate that the wells are approximately 70 years old and likely abandoned or not functional at this time (GAMA 2022). The two wells identified in the GAMA database do not appear on the CA DWR online well database.

The depth to groundwater at the Reuland site is approximately 15 feet bgs throughout the period of time Fumetrol 140 was used on the site.

4 Subsurface Investigation

4.1 Pre-Sampling Activities

All work was conducted under a site-specific Health and Safety Plan (HSP). The HSP was prepared to protect the health and safety of the investigative team and the general public during sampling activities. The HSP assessed potential site-related hazards and provided safe operating procedures for personnel and equipment. Site personnel were briefed on the contents of the HSP at the beginning of each sampling event.

A ticket was filed with Underground Service Alert of Southern California on October 14, 2022 (Ticket Number A222870662) to notify members to identify underground utilities near the proposed boring locations. No underground utilities were identified beneath the proposed boring locations by the public utility companies.

The Reuland plant personnel most knowledgeable regarding location and type of underground utilities was shown the proposed boring locations and indicated there were no known utilities present at the boring sites.

Per the Los Angeles County Environmental Health Division, permits are not required for borings that are advanced in the vadose zone. Since the depth to groundwater at the site was last measured at approximately 15 feet bgs, saturated conditions were not anticipated. As such, no permits were obtained for the soil borings.

4.2 Soil Sample Borehole Drilling

On October 21, 2022, 4 boreholes were advanced with hand auger tools by Cascade Environmental to 8 feet bgs. Borings B1 and B2 were located in bare unpaved soil at the northern portion of the site. Borings B3 and B4 were located inside of the building beneath the structural concrete slab of the building at the former chrome plating tank location (northeast end of the factory building). All soil borings were advanced using a hand auger. The hand auger and split spoon sampler tools were decontaminated before and after use using a three-bucket rinse followed by a final rinse using laboratory-supplied PFAS-free water. The three bucket rinse consisted of: 1) PFAS-free water and Alconox; 2) PFAS-free water; and 3) PFAS-free water. All PFAS-free water was supplied by the analytical laboratory, Enthalpy Analytical in Orange, California.

Soil borings B1 and B2 were advanced with a 2.25-inch outside diameter tool equipped with a 12-inch long auger bit attachment. The concrete floor slab and soil borings B3 and B4 were first cored using an approximately 4.5-inch outside diameter concrete core drill. The cores were removed, inspected for concrete integrity, photographed and retained in poly bags. Each of the cores was observed to be approximately 4.75 to 5 inches thick. The cores were inspected visually and with an infrared camera. Both cores appeared to be intact and free of visible cracks or other imperfections. Photographs of the cores are presented in Appendix A. Following concrete coring, borings B3 and B4 were advanced beneath the concrete slab by hand augering to the sample depth of 8 feet below the top of the slab. Soil cuttings brought to the surface were placed on plastic sheeting for lithologic logging. Following lithologic logging, the soil cuttings were placed in a labeled 55-gallon steel drum and stored on the Property pending characterization.

Soil sampling procedures are described in Section 4.5.

4.3 Lithology

Lithology was characterized at 1-foot intervals by a Dudek geologist according to ASTM D-2488 (visual-manual procedure), and color was characterized using a Munsell Soil Color Chart.

Lithologies encountered in borings B1 and B2 consisted of silty sand and sandy silt. Lithologies encountered in borings B3 and B4 consisted of silt, sandy silt, and gravelly clayey silt; trace brick fragments were found at 1.2 feet bgs in boring B3. Soil boring logs are presented in Appendix B.

4.4 Soil Sampling

A total of 5 soil samples were collected during the subsurface investigation (4 primary and 1 duplicate). Each of the soil samples were collected from 8 feet below ground surface (bgs) for outside building locations B1 and B2, and 8 feet below top of concrete floor slab for borings B3 and B4. A decontaminated sampling tool (6-inch-long split spoon sampler modified at the base with auger blades to allow for the advancement of the sampler and collection of depth-discrete samples) was connected to the hand auger rods. The sampling tool was brought to the surface, disconnected from the hand auger rods, placed on a clean surface, and opened to expose the soil. The soil was then placed in laboratory-supplied 4-ounce HDPE jars equipped with PFAS free labels. The sample jars were capped and the labels were completed using ball-point pens. The sample jars were then placed in sealable plastic bags, logged in a chain-of-custody form, and placed in an ice-chilled cooler.

Soil samples were submitted to Enthalpy Analytical of Orange, California. Soil samples were analyzed by Enthalpy for the following constituents:

- PFAS by EPA Method 537-modified[1] (25 PFAS analytes per list presented in Order WQ2019-0045-DWQ sent to Reuland on October 25, 2019; “Table 2” of Order)

Upon completion of the soil sample collection, the borings were backfilled and sealed using a cement and bentonite slurry and were resurfaced to match the existing surface.

[1] LARWQCB Order WQ2019-0045-DWQ dated October 25, 2019 specified PFAS analysis by EPA Method 8327 or a method compliant with Department of Defense Table B-15 of Quality Systems Manual version 5.1 or later (dated 2017). As presented in the Work Plan and in the LARWQCB Work Plan approval letter, EPA Method 537-modified was used for PFAS analysis.

5 Subsurface Investigation Results

5.1 Soil Sample Analytical Results

The laboratory analytical results for soil samples were compared to the San Francisco Bay Regional Water Quality Control Board (SFRWQCB) Interim Final Environmental Screening Levels (ESLs) for PFOS and PFOA (SFRQWCB 2020). The ESLs referenced herein are as follows:

- Commercial/Industrial Direct Exposure - Cancer Risk
- Commercial/Industrial Direct Exposure - Noncancer Risk
- Leaching to Groundwater

The laboratory analytical report for the soil samples is presented in Appendix C. A summary of the analytical results is presented in Table 1.

5.1.1 PFAS

None of the 25 PFAS analytes was detected at or above the laboratory reporting limit in the samples collected from locations B1, B3, or B4.

Perfluorooctane sulfonic acid (PFOS) was detected at estimated concentration in the samples collected from location B2 (primary and duplicate sample). The PFOS concentrations reported were 0.0239J nanograms per gram (ng/g) and 0.0284J ng/g in the primary and duplicate sample, respectively. The J data qualifier indicates that concentration was detected below the minimum calibration level but greater than the limit of detection and is therefore an estimated concentration. None of the remaining 25 PFAS analytes was detected at or above the laboratory reporting limits in the samples collected from location B2. The PFOS concentrations detected in the soil samples, B2-8 and B100-8, were well below (> ten-fold lower than) the ESLs for direct exposure (cancer and noncancer) and leaching to groundwater.

The duplicate soil sample, B100-8 was obtained from Boring B2 at a depth of 8 ft BGS, as was sample B2-8.

The laboratory reporting limits were one to two orders of magnitude lower than the minimum required reporting limits presented in Table 2 of the Order.

6 Quality Assurance and Quality Control

Quality assurance and quality control measures were performed in the field by the Dudek geologist and in the laboratory by Enthalpy Analytical. Field measures included duplicate sample collection and equipment decontamination. Laboratory measures included surrogate recovery measurement, method blank analysis, and a spiked sample analysis. The laboratory analytical report is presented in Appendix C.

6.1 Soil Sampling Quality Assurance/Quality Control

One duplicate soil sample was submitted to Enthalpy Analytical with the anonymous identifier B100-8. The duplicate sample was analyzed for PFAS by EPA Method 537M. The relative percent difference (RPD) between the original and duplicate sample was calculated for the constituent that were detected, PFOS. While RPDs are not typically calculated for estimated concentrations (J-flagged data) or if the reported concentrations are less than five times the reporting limit, the RPD was 17%. This is within the RPD goal of 0% to 20% indicating acceptable data quality.

Surrogate spikes were analyzed for each of the soil sample analyzed for PFAS. The recoveries for all of the samples were within their respective laboratory quality control limits.

Laboratory blank samples were analyzed as part of the sampling effort. No PFAS were detected in the laboratory blank samples.

The spiked QC sample recoveries were within the acceptable control limits, with the following exception:

- The percent recovery for perfluorobutane sulfonic acid (PFBS) was outside of the recovery limits but met minimum recovery guidelines for reporting when the analyte is not detected I the sample. Based on this, the data are considered acceptable.

7 Modifications to The Work Plan

The following modifications to the work plan were made based on available equipment:

- Soil samples were collected in a modified split spoon sampler that was attached to the auger rods. Since the samples collected were depth-discrete, this modification to the Work Plan did not compromise the data quality or investigation objectives.

8 Summary and Conclusions

Reuland and their consultant, contractor, and analytical laboratory successfully implemented the investigation at the site per the approved Work Plan, thus fulfilling the requirements of the Order. Sample locations were chosen based on the most likely locations to detect PFAS compounds (adjacent to the former chrome plating tank and downwind of the plating tank exhaust stack).

A total of 5 soil samples (4 primary and 1 duplicate) were collected from the site. The two samples collected inside of the building (B3 and B4) and one of the exterior samples (B1) did not contain any of the 25 PFAS analytes at or above the laboratory reporting limits. Two samples collected from exterior location B2 (one primary and one duplicate) contained very low *estimated* concentrations of PFOS; the concentrations reported were below ESLs for commercial direct exposure and leaching to groundwater.

Based on the extremely low detection of PFOS in one sample location (concentrations below the direct exposure cancer and noncancer ESLs and the leaching to groundwater ESL) and absence of measurable impacts near the former chrome plating tank, it appears that there has been no significant release of PFAS compounds to the subsurface. As such, it is unlikely that the isolated, extremely low detection of PFOS would have impacted groundwater at the site.

Based on the results of the data collected during this investigation, Reuland has satisfied the requirements of the Order and further PFAS investigation is not warranted.

9 References

Dudek. 2020. PFAS Investigation Work Plan, Reuland Electric Co., 17969 Railroad Street, City of Industry, California. September 2020.

DWR (California Department of Water Resources). 2022. Well Completion Report Map Application. Accessed November 4, 2022. https://dwr.maps.arcgis.com/apps/webappviewer/index.html?id=181078580a214c0986e2da28f8623b37

Google Earth. 2022. Google Earth website. Accessed November 5, 2022.

GAMA. 2022. Groundwater Information System, California Water Boards [online database] Accessed November 4, 2022. https://gamagroundwater.waterboards.ca.gov/gama/gamamap/public/Default.asp

LARWQCB (Los Angeles Regional Water Quality Control Board). 2019. Water Code Sections 13267 and 13383 Order WQ 2019-0045- DWQ for the Determination of the Presence of Per- and Polyfluoroalkyl Substances at Reuland Electric Co, H. Britton Lees, Los Angeles, GeoTracker Global ID 10000013524. October 25, 2019.

LARWQCB. 2022. Approval of Workplan for Per- and Polyfluoroalkyl Soil Investigation Pursuant to California Water Code Sections 13267 and 13383 Order Number WQ 2019-0045-DWQ. September 18, 2022.

SWRCB (State Water Resources Control Board). 2022. GeoTracker [data management system]. Accessed August 8, 2022. https://geotracker.waterboards.ca.gov.

SFRQWCB (San Francisco Bay Regional Water Quality Control Board). 2020. MEMO: Interim Final Environmental Screening Levels (ESLs) for PFOS and PFOA. May 2020.

SOURCE: Bing Maps

DUDEK

0 55 110 Feet

FIGURE 1

Sampling Locations

Reuland Electric Company - 17969 Railroad Street, City of Industry, CA

Table 1. PFAS Laboratory Analytical Results

Sample Location Description	Northern Unpaved Area			Inside of Building Adjacent to Former Plating Tank		*Required Minimum Reporting Limits for PFAS Analytes per Los Angeles Regional Water Quality Control Board Order WQ2019-0045-DWQ (ng/g)*	*ESL - Commercial/Industrial Direct Exposure - Cancer Risk [1] (ng/g)*	*ESL - Commercial/Industrial Direct Exposure - Noncancer Risk [1] (ng/g)*	*ESL - Leaching to Groundwater [1] (ng/g)*
Sample Location ID	B1	B2		B3	B4				
Sample ID	B1-8	B2-8	B100-8 (duplicate)	B3-8	B4-8				
Sample Depth (feet bgs)	8	8		8	8				
Sample Date	10/21/2022	10/21/2022	10/21/2022	10/21/2022	10/21/2022				
PFAS by EPA Method 537-modified (ng/g)									
Perfluorobutanoic Acid (PFBA)	<0.313	<0.171	<0.174	<0.251	<0.263	*2.0*	--	--	--
Perfluoropentanoic Acid (PFPeA)	<0.0461	<0.0251	<0.0256	<0.0369	<0.0388	*1.0*	--	--	--
Perfluorohexanoic Acid (PFHxA)	<0.0266	<0.0145	<0.0148	<0.0213	<0.0224	*1.0*	--	--	--
Perfluoroheptanoic Acid (PFHpA)	<0.0540	<0.0294	<0.0300	<0.0433	<0.0454	*1.0*	--	--	--
Perfluorooctanoic Acid (PFOA)	<0.0339	<0.0185	<0.0188	<0.0272	<0.0285	*1.0*	*16*	*370*	*0.097*
Perfluorononanoic Acid (PFNA)	<0.0170	<0.00924	<0.00940	<0.0136	<0.0143	*1.0*	--	--	--
Perfluorodecanoic acid (PFDA)	<0.0359	<0.0196	<0.0199	<0.0287	<0.0302	*1.0*	--	--	--
Perfluoroundecanoic acid (PFUnDA)	<0.0322	<0.0175	<0.0178	<0.0258	<0.0271	*1.0*	--	--	--
Perfluorododecanoic acid (PFDoDA)	<0.0379	<0.0207	<0.0210	<0.0304	<0.0319	*1.0*	--	--	--
Perfluorotridecanoic acid (PFTrDA)	<0.114	<0.0622	<0.0633	<0.0914	<0.0960	*1.0*	--	--	--
Perfluorotetradecanoic acid (PFTeDA)	<0.0544	<0.0296	<0.0301	<0.0435	<0.0457	*2.0*	--	--	--
Perfluorobutane sulfonic acid (PFBS)	<0.0595	<0.0324	<0.0330	<0.0476	<0.0500	*1.0*	--	--	--
Perfluoropentane sulfonic acid (PFPeS)	<0.0403	<0.0220	<0.0224	<0.0323	<0.0339	*2.0*	--	--	--
Perfluorohexane sulfonic acid (PFHxS)	<0.0656	<0.0357	<0.0363	<0.0525	<0.0551	*1.0*	--	--	--
Perfluoroheptane sulfonic acid (PFHpS)	<0.0636	<0.0347	<0.0353	<0.0509	<0.0535	*1.0*	--	--	--
Perfluorooctane sulfonic acid (PFOS)	<0.0326	0.0239 J	0.0284 J	<0.0261	<0.0274	*1.0*	*51*	*1,500*	*0.4*
Perfluorodecane sulfonic acid (PFDS)	<0.0445	<0.0242	<0.0247	<0.0356	<0.0374	*1.0*	--	--	--
4:2 fluorotelomer sulfonic acid (4:2 FTS)	<0.0379	<0.0207	<0.0210	<0.0304	<0.0319	*1.0*	--	--	--
6:2 fluorotelomer sulfonic acid (6:2 FTS)	<0.0230	<0.0126	<0.0128	<0.0185	<0.0194	*2.5*	--	--	--
8:2 fluorotelomer sulfonic acid (8:2 FTS)	<0.0440	<0.0240	<0.0244	<0.0353	<0.0370	*2.0*	--	--	--

Table 1. PFAS Laboratory Analytical Results

Sample Location Description	Northern Unpaved Area			Inside of Building Adjacent to Former Plating Tank		*Required Minimum Reporting Limits for PFAS Analytes per Los Angeles Regional Water Quality Control Board Order WQ2019-0045-DWQ (ng/g)*	*ESL - Commercial/Industrial Direct Exposure - Cancer Risk [1] (ng/g)*	*ESL - Commercial/Industrial Direct Exposure - Noncancer Risk [1] (ng/g)*	*ESL - Leaching to Groundwater [1] (ng/g)*
Sample Location ID	B1	B2		B3	B4				
Sample ID	B1-8	B2-8	B100-8 (duplicate)	B3-8	B4-8				
Sample Depth (feet bgs)	8	8		8	8				
Sample Date	10/21/2022	10/21/2022	10/21/2022	10/21/2022	10/21/2022				
PFAS by EPA Method 537-modified (ng/g)									
Perfluorooctane sulfonamide (PFOSA)	<0.0676	<0.0369	<0.0375	<0.0542	<0.0569	*1.0*	--	--	--
N-methyl perfluorooctane sulfonamido acetic acid (N-MeFOSAA)	<0.0323	<0.0176	<0.0179	<0.0259	<0.0271	*2.5*	--	--	--
N-ethyl perfluorooctane sulfonamido acetic acid (N-EtFOSAA)	<0.0656	<0.0357	<0.0363	<0.0525	<0.0551	*2.0*	--	--	--
9-chlorohexanecafluoro-3-oxanone-1-sulfonic acid (9Cl-PF3ONS)	<0.196	<0.107	<0.108	<0.157	<0.165	*5.0*	--	--	--
11-chloroeicosafluoro-3-oxaundecane-1-sulfonic acid (11Cl-PF3OUdS)	<0.196	<0.107	<0.108	<0.157	<0.165	*5.0*	--	--	--

Notes:

Laboratory analysis performed by Enthalpy Analytical

ng/g = nanograms per gram = micrograms per kilogram

bgs = below ground surface

J = estimated concentration; concentration detected below the minimum calibration level but greater than the limit of detection

<0.071 = less than the limit of detection

- = no established screening level

[1]San Francisco Bay Regional Water Quality Control Board. MEMO: Interim Final Environmental Screening Levels (ESLs) for PFOS and PFOA (May 2020)

Appendix A
Photographs

1. Concrete cores from locations B3 (left) and B4 (right).

2. Concrete core from location B3.

3. Concrete core from location B4.

4. Photograph showing sample locations B3 (background) and B4 (foreground). North is approximated as shown by the arrow.

Appendix B
Soil Boring Logs

Project: **Reuland Electric** Project Location: **17969 Railroad Street City of Industry, CA** Project Number: **14867**	Log of Boring B1 **Sheet 1 of 1**

Date(s) Drilled **10/21/2022**	Logged By **S. Smith**	Checked By **S. Little**
Drilling Method **Hand Auger**	Drill Bit Size/Type **2.25"**	Total Depth of Borehole **8'**
Drill Rig Type **Hand Auger**	Drilling Contractor **Cascade Environmental**	Approximate Surface Elevation **Not Recorded**
Groundwater Level and Date Measured **N/A**	Sampling Method(s) **Hand Auger Split Spoon**	Hammer Data **N/A**
Borehole Backfill **Neat Cement and Bentonite Slurry**	Location **33°59'56.04"N, 117°54'41.31" W**	

Depth (feet)	Material Type	Sample Number	Graphic Log	MATERIAL DESCRIPTION	REMARKS AND OTHER TESTS
0	SM			Silty SAND, dark yellowish brown (10YR 3/9), dry, loose, fine sand.	Unpaved area at north end of site.
	SM			Silty SAND, dark yellowish brown (10YR 3/6), dry, medium density, fine sand.	
	ML			Sandy SILT, dark yellowish brown (10YR 3/6), damp, loose, medium density, fine sand.	
5					
	ML			Sandy SILT, dark yellowish brown (10YR 4/6) damp, medium stiff, fine sand.	
		B1-8		Bottom of boring.	08:40 Boring backfilled and resurfaced to match existing surface.
10					

\\dudek.int\data\Projects\400.Hydrogeology\9374 Reuland Electric\14867 PFAS Investigation\Boring Logs\Reland Electic Boring Logs.bg4[Reland Electric.tpl]

Project: **Reuland Electric**

Project Location: **17969 Railroad Street City of Industry, CA**

Project Number: **14867**

Key to Log of Boring

Sheet 1 of 1

Depth (feet)	Material Type	Sample Number	Graphic Log	MATERIAL DESCRIPTION	REMARKS AND OTHER TESTS
1	2	3	4	5	6

COLUMN DESCRIPTIONS

1 Depth (feet): Depth in feet below the ground surface.
2 Material Type: Type of material encountered.
3 Sample Number: Sample identification number.
4 Graphic Log: Graphic depiction of the subsurface material encountered.
5 MATERIAL DESCRIPTION: Description of material encountered. May include consistency, moisture, color, and other descriptive text.
6 REMARKS AND OTHER TESTS: Comments and observations regarding drilling or sampling made by driller or field personnel.

FIELD AND LABORATORY TEST ABBREVIATIONS

CHEM: Chemical tests to assess corrosivity
COMP: Compaction test
CONS: One-dimensional consolidation test
LL: Liquid Limit, percent
PI: Plasticity Index, percent
SA: Sieve analysis (percent passing No. 200 Sieve)
UC: Unconfined compressive strength test, Qu, in ksf
WA: Wash sieve (percent passing No. 200 Sieve)

MATERIAL GRAPHIC SYMBOLS

SILT, SILT w/SAND, SANDY SILT (ML)

Silty SAND (SM)

TYPICAL SAMPLER GRAPHIC SYMBOLS

Auger sampler
CME Sampler
Pitcher Sample
Bulk Sample
Grab Sample
2-inch-OD unlined split spoon (SPT)
3-inch-OD California w/ brass rings
2.5-inch-OD Modified California w/ brass liners
Shelby Tube (Thin-walled, fixed head)

OTHER GRAPHIC SYMBOLS

Water level (at time of drilling, ATD)
Water level (after waiting)
Minor change in material properties within a stratum
Inferred/gradational contact between strata
Queried contact between strata

GENERAL NOTES

1: Soil classifications are based on the Unified Soil Classification System. Descriptions and stratum lines are interpretive, and actual lithologic changes may be gradual. Field descriptions may have been modified to reflect results of lab tests.
2: Descriptions on these logs apply only at the specific boring locations and at the time the borings were advanced. They are not warranted to be representative of subsurface conditions at other locations or times.

\\dudek.int\data\Projects\400.Hydrogeology\9374 Reuland Electric\14867 PFAS Investigation\Boring Logs\Reland Electic Boring Logs.bg4[Reland Electric.tpl]

Figure B-1

Project: **Reuland Electric** Project Location: **17969 Railroad Street City of Industry, CA** Project Number: **14867**	Log of Boring B2 **Sheet 1 of 1**

Date(s) Drilled **10/21/2022**	Logged By **S. Smith**	Checked By **S. Little**
Drilling Method **Hand Auger**	Drill Bit Size/Type **2.25"**	Total Depth of Borehole **8'**
Drill Rig Type **Hand Auger**	Drilling Contractor **Cascade Environmental**	Approximate Surface Elevation **Not Recorded**
Groundwater Level and Date Measured **N/A**	Sampling Method(s) **Hand Auger Split Spoon**	Hammer Data **N/A**
Borehole Backfill **Neat Cement and Bentonite Slurry**	Location **33°59'56.04"N, 117°54'41.31"W**	

Depth (feet)	Material Type	Sample Number	Graphic Log	MATERIAL DESCRIPTION	REMARKS AND OTHER TESTS
0	SM			Silty SAND, dark yellowish brown (10YR 3/4), dry, loose, fine sand.	Unpaved area at north end of site.
	ML			Sandy SILT, dark yellowish brown (10YR 4/6), damp, loose to medium stiff, fine sand.	
5					
		B2-8		Bottom of boring.	09:03
		B100-8			12:00 Duplicate (fictitious time) Boring backfilled and resurfaced to match existingsurface.
10					

\\dudek.int\data\Projects\400.Hydrogeology\9374 Reuland Electric\14867 PFAS Investigation\Boring Logs\Reland Electic Boring Logs.bg4[Reland Electric.tpl]

Project: **Reuland Electric**

Project Location: **17969 Railroad Street City of Industry, CA**

Project Number: **14867**

Key to Log of Boring

Sheet 1 of 1

Depth (feet)	Material Type	Sample Number	Graphic Log	MATERIAL DESCRIPTION	REMARKS AND OTHER TESTS
1	2	3	4	5	6

COLUMN DESCRIPTIONS

1 Depth (feet): Depth in feet below the ground surface.
2 Material Type: Type of material encountered.
3 Sample Number: Sample identification number.
4 Graphic Log: Graphic depiction of the subsurface material encountered.
5 MATERIAL DESCRIPTION: Description of material encountered. May include consistency, moisture, color, and other descriptive text.
6 REMARKS AND OTHER TESTS: Comments and observations regarding drilling or sampling made by driller or field personnel.

FIELD AND LABORATORY TEST ABBREVIATIONS

CHEM: Chemical tests to assess corrosivity
COMP: Compaction test
CONS: One-dimensional consolidation test
LL: Liquid Limit, percent
PI: Plasticity Index, percent
SA: Sieve analysis (percent passing No. 200 Sieve)
UC: Unconfined compressive strength test, Qu, in ksf
WA: Wash sieve (percent passing No. 200 Sieve)

MATERIAL GRAPHIC SYMBOLS

SILT, SILT w/SAND, SANDY SILT (ML)

Silty SAND (SM)

TYPICAL SAMPLER GRAPHIC SYMBOLS

Auger sampler
CME Sampler
Pitcher Sample
Bulk Sample
Grab Sample
2-inch-OD unlined split spoon (SPT)
3-inch-OD California w/ brass rings
2.5-inch-OD Modified California w/ brass liners
Shelby Tube (Thin-walled, fixed head)

OTHER GRAPHIC SYMBOLS

Water level (at time of drilling, ATD)
Water level (after waiting)
Minor change in material properties within a stratum
Inferred/gradational contact between strata
Queried contact between strata

GENERAL NOTES

1: Soil classifications are based on the Unified Soil Classification System. Descriptions and stratum lines are interpretive, and actual lithologic changes may be gradual. Field descriptions may have been modified to reflect results of lab tests.
2: Descriptions on these logs apply only at the specific boring locations and at the time the borings were advanced. They are not warranted to be representative of subsurface conditions at other locations or times.

\\dudek.int\data\Projects\400.Hydrogeology\9374 Reuland Electric\14867 PFAS Investigation\Boring Logs\Reland Electic Boring Logs.bg4[Reland Electric.tpl]

Figure B-1

Project: **Reuland Electric** Project Location: **17969 Railroad Street City of Industry, CA** Project Number: **14867**	Log of Boring B3 **Sheet 1 of 1**

Date(s) Drilled	**10/21/2022**	Logged By	**S. Smith**	Checked By	**S. Little**
Drilling Method	**Hand Auger**	Drill Bit Size/Type	**4.5" concrete; 2.25" hand auger**	Total Depth of Borehole	**8'**
Drill Rig Type	**Hand Auger**	Drilling Contractor	**Cascade Environmental**	Approximate Surface Elevation	**Not Recorded**
Groundwater Level and Date Measured	**N/A**	Sampling Method(s)	**Hand Auger Split Spoon**	Hammer Data	**N/A**
Borehole Backfill	**Neat Cement and Bentonite Slurry**	Location	**33°59'56.04"N, 117°54'41.31"W**		

Depth (feet)	Material Type	Sample Number	Graphic Log	MATERIAL DESCRIPTION	REMARKS AND OTHER TESTS
0	Concrete			Concrete	Concrete slab ~ 36.3' west of eastern wall.
	ML			SILT, dark yellowish brown (10YR 3/4), dry to damp, medium-stiff, dense, trace clay.	
	ML			Sandy SILT, dark grayish brown (10YR 3/2), damp, stiff, fine sand, brick fragments 1'-2', fine gravel at 2'.	
	ML			Gravelly clayey SILT, dark grayish brown (10YR 3/2), damp, stiff-medium stiff, trace fine sand.	
5					
	ML			SILT, very dark brown (10YR 2/2), damp, medium stiff to stiff, trace fine sand, trace clay.	
		B3-8		Bottom of boring.	11:14 Boring backfilled and resurfaced to match existing surface.
10					

\\dudek.int\data\Projects\400.Hydrogeology\9374 Reuland Electric\14867 PFAS Investigation\Boring Logs\Reland Electic Boring Logs.bg4[Reland Electric.tpl]

Project: **Reuland Electric**

Project Location: **17969 Railroad Street City of Industry, CA**

Project Number: **14867**

Key to Log of Boring

Sheet 1 of 1

Depth (feet)	Material Type	Sample Number	Graphic Log	MATERIAL DESCRIPTION	REMARKS AND OTHER TESTS
1	2	3	4	5	6

COLUMN DESCRIPTIONS

1 Depth (feet): Depth in feet below the ground surface.
2 Material Type: Type of material encountered.
3 Sample Number: Sample identification number.
4 Graphic Log: Graphic depiction of the subsurface material encountered.
5 MATERIAL DESCRIPTION: Description of material encountered. May include consistency, moisture, color, and other descriptive text.
6 REMARKS AND OTHER TESTS: Comments and observations regarding drilling or sampling made by driller or field personnel.

FIELD AND LABORATORY TEST ABBREVIATIONS

CHEM: Chemical tests to assess corrosivity
COMP: Compaction test
CONS: One-dimensional consolidation test
LL: Liquid Limit, percent
PI: Plasticity Index, percent
SA: Sieve analysis (percent passing No. 200 Sieve)
UC: Unconfined compressive strength test, Qu, in ksf
WA: Wash sieve (percent passing No. 200 Sieve)

MATERIAL GRAPHIC SYMBOLS

Portland Cement Concrete

SILT, SILT w/SAND, SANDY SILT (ML)

TYPICAL SAMPLER GRAPHIC SYMBOLS

Auger sampler
CME Sampler
Pitcher Sample
Bulk Sample
Grab Sample
2-inch-OD unlined split spoon (SPT)
3-inch-OD California w/ brass rings
2.5-inch-OD Modified California w/ brass liners
Shelby Tube (Thin-walled, fixed head)

OTHER GRAPHIC SYMBOLS

Water level (at time of drilling, ATD)
Water level (after waiting)
Minor change in material properties within a stratum
Inferred/gradational contact between strata
Queried contact between strata

GENERAL NOTES

1: Soil classifications are based on the Unified Soil Classification System. Descriptions and stratum lines are interpretive, and actual lithologic changes may be gradual. Field descriptions may have been modified to reflect results of lab tests.
2: Descriptions on these logs apply only at the specific boring locations and at the time the borings were advanced. They are not warranted to be representative of subsurface conditions at other locations or times.

\\dudek.int\data\Projects\400.Hydrogeology\9374 Reuland Electric\14867 PFAS Investigation\Boring Logs\Reland Electic Boring Logs.bg4[Reland Electric.tpl]

Figure B-1

Project: **Reuland Electric** Project Location: **17969 Railroad Street City of Industry, CA** Project Number: **14867**	Log of Boring B4 **Sheet 1 of 1**

Date(s) Drilled	**10/21/2022**	Logged By	**S. Smith**	Checked By	**S. Little**
Drilling Method	**Hand Auger**	Drill Bit Size/Type	**4.5" concrete; 2.25" hand auger**	Total Depth of Borehole	**8'**
Drill Rig Type	**Hand Auger**	Drilling Contractor	**Cascade Environmental**	Approximate Surface Elevation	**Not Recorded**
Groundwater Level and Date Measured	**N/A**	Sampling Method(s)	**Hand Auger Split Spoon**	Hammer Data	**N/A**
Borehole Backfill	**Neat Cement and Bentonite Slurry**	Location	**33°59'56.04"N, 117°54'41.31"W**		

Depth (feet)	Material Type	Sample Number	Graphic Log	MATERIAL DESCRIPTION	REMARKS AND OTHER TESTS
0	Concrete			Concrete	Concrete slab ~27' west of east wall.
	ML			SILT, dark yellowish brown (10YR 3/4), dry to damp, stiff to medium dense, trace clay.	
	ML			Sandy SILT, dark grayish brown (10YR 3/2), damp, stiff, fine sand, trace fine gravel, trace clay.	
	ML			SILT, dark brown (10YR 2/2), damp, stiff, trace fine sand, trace clay.	
5					
		B4-8		Bottom of boring.	11:30 Boring backfilled and resurfaced to match existing surface.
10					

\\dudek.int\data\Projects\400.Hydrogeology\9374 Reuland Electric\14867 PFAS Investigation\Boring Logs\Reland Electic Boring Logs.bg4[Reland Electric.tpl]

Project: **Reuland Electric**

Project Location: **17969 Railroad Street City of Industry, CA**

Project Number: **14867**

Key to Log of Boring

Sheet 1 of 1

Depth (feet)	Material Type	Sample Number	Graphic Log	MATERIAL DESCRIPTION	REMARKS AND OTHER TESTS
1	2	3	4	5	6

COLUMN DESCRIPTIONS

1 Depth (feet): Depth in feet below the ground surface.
2 Material Type: Type of material encountered.
3 Sample Number: Sample identification number.
4 Graphic Log: Graphic depiction of the subsurface material encountered.
5 MATERIAL DESCRIPTION: Description of material encountered. May include consistency, moisture, color, and other descriptive text.
6 REMARKS AND OTHER TESTS: Comments and observations regarding drilling or sampling made by driller or field personnel.

FIELD AND LABORATORY TEST ABBREVIATIONS

CHEM: Chemical tests to assess corrosivity
COMP: Compaction test
CONS: One-dimensional consolidation test
LL: Liquid Limit, percent
PI: Plasticity Index, percent
SA: Sieve analysis (percent passing No. 200 Sieve)
UC: Unconfined compressive strength test, Qu, in ksf
WA: Wash sieve (percent passing No. 200 Sieve)

MATERIAL GRAPHIC SYMBOLS

Portland Cement Concrete

SILT, SILT w/SAND, SANDY SILT (ML)

TYPICAL SAMPLER GRAPHIC SYMBOLS

Auger sampler
CME Sampler
Pitcher Sample
Bulk Sample
Grab Sample
2-inch-OD unlined split spoon (SPT)
3-inch-OD California w/ brass rings
2.5-inch-OD Modified California w/ brass liners
Shelby Tube (Thin-walled, fixed head)

OTHER GRAPHIC SYMBOLS

Water level (at time of drilling, ATD)
Water level (after waiting)
Minor change in material properties within a stratum
Inferred/gradational contact between strata
Queried contact between strata

GENERAL NOTES

1: Soil classifications are based on the Unified Soil Classification System. Descriptions and stratum lines are interpretive, and actual lithologic changes may be gradual. Field descriptions may have been modified to reflect results of lab tests.
2: Descriptions on these logs apply only at the specific boring locations and at the time the borings were advanced. They are not warranted to be representative of subsurface conditions at other locations or times.

\\dudek.int\data\Projects\400.Hydrogeology\9374 Reuland Electric\14867 PFAS Investigation\Boring Logs\Reland Electic Boring Logs.bg4[Reland Electric.tpl]

Figure B-1

Appendix C
Laboratory Analytical Report

Enthalpy Analytical
931 West Barkley Ave
Orange, CA 92868
(714) 771-6900

enthalpy.com

Lab Job Number: 471312
Report Level: II
Report Date: 11/04/2022

Analytical Report *prepared for:*

Susan Smith
Dudek
605 3rd Street
Encinitas, CA 92024

Location: Reuland Electronics Project #14867

Authorized for release by:

Patty Mata, Project Manager
patty.mata@enthalpy.com

This data package has been reviewed for technical correctness and completeness. Release of this data has been authorized by the Laboratory Manager or the Manager's designee, as verified by the above signature which applies to this PDF file as well as any associated electronic data deliverable files. The results contained in this report meet all requirements of NELAP and pertain only to those samples which were submitted for analysis. This report may be reproduced only in its entirety.

CA ELAP# 1338, NELAP# 4038, SCAQMD LAP# 18LA0518, LACSD ID# 10105

ENTHALPY ANALYTICAL

Sample Summary

Susan Smith Dudek 605 3rd Street Encinitas, CA 92024	Lab Job #: Location: Date Received:	471312 Reuland Electronics Project #14867 10/21/22

Sample ID	Lab ID	Collected	Matrix
B1-8	471312-001	10/21/22 08:40	Soil
B2-8	471312-002	10/21/22 09:03	Soil
B3-8	471312-003	10/21/22 11:14	Soil
B4-8	471312-004	10/21/22 11:30	Soil
B100-8	471312-005	10/21/22 12:00	Soil

Case Narrative

Dudek 605 3rd Street Encinitas, CA 92024 Susan Smith	Lab Job Number: 471312 Location: Reuland Electronics Project #14867 Date Received: 10/21/22

This data package contains sample and QC results for five soil samples, requested for the above referenced project on 10/21/22. The samples were received cold and intact.

PFOA/PFOS by EPA 537 (EPA 537):

Enthalpy - Wilmington in Wilmington, NC performed the analysis (see sublab report section for certifications). Please see the Enthalpy - Wilmington case narrative.

ENTHALPY

Chain of Custody Record

Lab No: 471312

Page: 1 of 1

Turn Around Time (rush by advanced notice only)

Standard:		5 Day:		3 Day:	
2 Day:		1 Day:		Custom TAT:	7 DAY

Enthalpy Analytical - Orange
931 W. Barkley Avenue, Orange, CA 92868
Phone 714-771-6900

Matrix: A = Air S = Soil/Solid W = Water DW = Drinking Wate SD = Sediment PP = Pure Product SEA = Sea Water SW = Swab T = Tissue WP = Wipe O = Other

Preservatives: 1 = $Na_2S_2O_3$ 2 = HCl 3 = HNO_3 4 = H_2SO_4 5 = NaOH 6 = Other

Sample Receipt Temp: 3.2/0.2 (lab use only)

CUSTOMER INFORMATION		PROJECT INFORMATION	
Company:	DUDEK	Quote #:	
Report To:	SUSIE SMITH	Proj. Name:	REILLAND ELECTRIC
Email:	SSMITH@DUDEK.COM	Proj. #:	14867
Address:	605 THIRD ST	P.O. #:	
	ENCINITAS, CA 92024	Address:	17969 RAILROAD ST.
Phone:	760.840.7526	Global ID:	
Fax:		Sampled By:	S. SMITH

Analysis Request: PFAS EPA 537M

Test Instructions / Comments: Quote: DUDEK_101822 RWQCB RLS for 25 analytes

	Sample ID	Sampling Date	Sampling Time	Matrix	Container No. / Size	Pres.	PFAS EPA 537M										Test Instructions / Comments
1	B1-8	10/21/22	0840	soil	1 / 4oz	—	X										
2	B2-8	10/21/22	0903	soil	1 4oz	—	X										
3	B3-8	10/21/22	1114	soil	1 4oz	—	X										
4	B4-8	10/21/22	1130	soil	1 4oz	—	X										
5	B100-8	10/21/22	1200	soil	1 4oz	—	X										
6																	
7																	
8																	
9																	
10																	

	Signature	Print Name	Company / Title	Date / Time
1 Relinquished By:	[signature]	Susan Smith	Dudek / Geologist	10/21/22 / 1314
1 Received By:	[signature]	Joshua Qian	EA	10/21/2022 1314
2 Relinquished By:				
2 Received By:				
3 Relinquished By:				
3 Received By:				

ENTHALPY ANALYTICAL

SAMPLE ACCEPTANCE CHECKLIST

Section 1

Client: Dudek

Project: Reuland Electric

Date Received: 10/21/22

Sampler's Name Present: ☑ Yes ☐ No

Section 2

Sample(s) received in a cooler? ☑ Yes, How many? 1 ☐ No (skip section 2)

Sample Temp (°C) (No Cooler): _____

Sample Temp (°C), One from each cooler: #1: 5.5 #2: _____ #3: _____ #4: _____

(Acceptance range is < 6°C but not frozen (for Microbiology samples, acceptance range is < 10°C but not frozen). It is acceptable for samples collected the same day as sample receipt to have a higher temperature as long as there is evidence that cooling has begun.)

Shipping Information: _____

Section 3

Was the cooler packed with: ☑ Ice ☐ Ice Packs ☐ Bubble Wrap ☐ Styrofoam ☐ Paper ☐ None ☐ Other _____

Cooler Temp (°C): #1: 1.1 #2: _____ #3: _____ #4: _____

Section 4	YES	NO	N/A
Was a COC received?	✔		
Are sample IDs present?	✔		
Are sampling dates & times present?	✔		
Is a relinquished signature present?	✔		
Are the tests required clearly indicated on the COC?	✔		
Are custody seals present?		✔	
If custody seals are present, were they intact?			✔
Are all samples sealed in plastic bags? (Recommended for Microbiology samples)			✔
Did all samples arrive intact? If no, indicate in Section 4 below.	✔		
Did all bottle labels agree with COC? (ID, dates and times)	✔		
Were the samples collected in the correct containers for the required tests?	✔		
Are the containers labeled with the correct preservatives?			✔
Is there headspace in the VOA vials greater than 5-6 mm in diameter?			✔
Was a sufficient amount of sample submitted for the requested tests?	✔		

Section 5 Explanations/Comments

Section 6

For discrepancies, how was the Project Manager notified? ☐ Verbal PM Initials: _____ Date/Time _____

☐ Email (email sent to/on): _____ / _____

Project Manager's response:

Completed By: _____ Date: OCT 21 2022

Enthalpy Analytical, a subsidiary of Montrose Environmental Group ,Inc.
931 W. Barkley Ave, Orange, CA 92868 • T: (714) 771-6900 • F: (714) 538-1209
www.enthalpy.com/socal

Laboratory Job Number 471312

Subcontracted Products

Enthalpy - Wilmington

Enthalpy Analytical - Orange

931 W. Barkley Ave
Orange, CA 92868

Client Project: EO-471312
Samples Received: 10/25/22

Analytical Report
1022-805

Isotope Dilution Method

PFAS

Enthalpy Analytical, LLC – Ultratrace
Mark Hager
O: 910-876-6894/ F: 910-212-6886
mark.hager@enthalpy.com / www.enthalpy.com
2714 Exchange Drive, Wilmington, NC 28405

I certify that to the best of my knowledge all analytical data presented in this report:

- Have been checked for completeness
- Are accurate, error-free, and legible
- Have been conducted in accordance with approved protocol, and that all deviations and analytical problems are summarized in the appropriate narrative(s)

This analytical report was prepared in Portable Document Format (.PDF) and contains __24__ pages.

QA Review Performed by: Laura K. Boivin

Report Issued Date: 11/4/2022

ENTHALPY ANALYTICAL

Summary of Results

Enthalpy Analytical

Job No.: 1022-805-1 PFAS by Isotope Dilution (soils/solids)

Enthalpy Analytical, Orange, CA Client Project: EO-471312

Summary

	Compound	CAS	B1-8 ng/g	B2-8 ng/g	B3-8 ng/g	B4-8 ng/g	B100-8 ng/g
Acids	PFBA	375-22-4	<LOD (0.313) U	<LOD (0.171) U	<LOD (0.251) U	<LOD (0.263) U	<LOD (0.174) U
	PFPeA	2706-90-3	<LOD (0.0461) U	<LOD (0.0251) U	<LOD (0.0369) U	<LOD (0.0388) U	<LOD (0.0256) U
	PFHxA	307-24-4	<LOD (0.0266) U	<LOD (0.0145) U	<LOD (0.0213) U	<LOD (0.0224) U	<LOD (0.0148) U
	PFHpA	375-85-9	<LOD (0.0540) U	<LOD (0.0294) U	<LOD (0.0433) U	<LOD (0.0454) U	<LOD (0.0300) U
	PFOA	335-67-1	<LOD (0.0339) U	<LOD (0.0185) U	<LOD (0.0272) U	<LOD (0.0285) U	<LOD (0.0188) U
	PFNA	375-95-1	<LOD (0.0170) U	<LOD (0.00924) U	<LOD (0.0136) U	<LOD (0.0143) U	<LOD (0.00940) U
	PFDA	335-76-2	<LOD (0.0359) U	<LOD (0.0196) U	<LOD (0.0287) U	<LOD (0.0302) U	<LOD (0.0199) U
	PFUnDA	2058-94-8	<LOD (0.0322) U	<LOD (0.0175) U	<LOD (0.0258) U	<LOD (0.0271) U	<LOD (0.0178) U
	PFDoDA	307-55-1	<LOD (0.0379) U	<LOD (0.0207) U	<LOD (0.0304) U	<LOD (0.0319) U	<LOD (0.0210) U
	PFTrDA	72629-94-8	<LOD (0.114) U	<LOD (0.0622) U	<LOD (0.0914) U	<LOD (0.0960) U	<LOD (0.0633) U
	PFTeDA	376-06-7	<LOD (0.0544) U	<LOD (0.0296) U	<LOD (0.0435) U	<LOD (0.0457) U	<LOD (0.0301) U
Sulfonates	PFBS	375-73-5	<LOD (0.0595) U	<LOD (0.0324) U	<LOD (0.0476) U	<LOD (0.0500) U	<LOD (0.0330) U
	PFPeS	2706-91-4	<LOD (0.0403) U	<LOD (0.0220) U	<LOD (0.0323) U	<LOD (0.0339) U	<LOD (0.0224) U
	PFHxS	355-46-4	<LOD (0.0656) U	<LOD (0.0357) U	<LOD (0.0525) U	<LOD (0.0551) U	<LOD (0.0363) U
	PFHpS	375-92-8	<LOD (0.0636) U	<LOD (0.0347) U	<LOD (0.0509) U	<LOD (0.0535) U	<LOD (0.0353) U
	PFOS	1763-23-1	<LOD (0.0326) U	0.0239 J	<LOD (0.0261) U	<LOD (0.0274) U	0.0284 J
	PFDS	335-77-3	<LOD (0.0445) U	<LOD (0.0242) U	<LOD (0.0356) U	<LOD (0.0374) U	<LOD (0.0247) U
	4:2 FTS	757124-72-4	<LOD (0.0379) U	<LOD (0.0207) U	<LOD (0.0304) U	<LOD (0.0319) U	<LOD (0.0210) U
	6:2 FTS	27619-97-2	<LOD (0.0230) U	<LOD (0.0126) U	<LOD (0.0185) U	<LOD (0.0194) U	<LOD (0.0128) U
	8:2 FTS	39108-34-4	<LOD (0.0440) U	<LOD (0.0240) U	<LOD (0.0353) U	<LOD (0.0370) U	<LOD (0.0244) U
Other	PFOSA	754-91-6	<LOD (0.0676) U	<LOD (0.0369) U	<LOD (0.0542) U	<LOD (0.0569) U	<LOD (0.0375) U
	N-MeFOSAA	2355-31-9	<LOD (0.0323) U	<LOD (0.0176) U	<LOD (0.0259) U	<LOD (0.0271) U	<LOD (0.0179) U
	N-EtFOSAA	2991-50-6	<LOD (0.0656) U	<LOD (0.0357) U	<LOD (0.0525) U	<LOD (0.0551) U	<LOD (0.0363) U
	9Cl-PF3ONS	756426-58-1	<LOD (0.196) U	<LOD (0.107) U	<LOD (0.157) U	<LOD (0.165) U	<LOD (0.108) U
	11Cl-PF3OUdS	763051-92-9	<LOD (0.196) U	<LOD (0.107) U	<LOD (0.157) U	<LOD (0.165) U	<LOD (0.108) U

Detailed Results

Enthalpy Analytical

Job No.: 1022-805-1 PFAS by Isotope Dilution (soils/solids)

Enthalpy Analytical, Orange, CA Client Project: EO-471312

Enthalpy ID	1022-805-001-2	Prep Batch	EU14222	Extracted Mass (g)	1.07
Sample Name	B1-8	Prep Date	2022-10-27 14:20	Extract Vol (mL)	0.6
Matrix	Solid	Analysis Date	10/28/2022 12:50:39 PM	Split Factor	N/A
Sampling Date	20221021 08:40	Analyst	rappelle	% Solids	86.0%
Received Date	2022-10-25 10:55	Instrument	Kili	Dry Weight Equiv. (g)	0.92

	Compound	CAS	Extract Concentration ng/L	Sample Concentration ng/g	Formatted Result ng/g	LOD ng/g	LOQ ng/g	Recovery Limits	Recovery	Flags
Acids	PFBA	375-22-4	ND	ND	<LOD	0.313	0.587			U
	PFPeA	2706-90-3	ND	ND	<LOD	0.0461	0.587			U
	PFHxA	307-24-4	ND	ND	<LOD	0.0266	0.587			U
	PFHpA	375-85-9	ND	ND	<LOD	0.0540	0.587			U
	PFOA	335-67-1	ND	ND	<LOD	0.0339	0.587			U
	PFNA	375-95-1	ND	ND	<LOD	0.0170	0.587			U
	PFDA	335-76-2	ND	ND	<LOD	0.0359	0.587			U
	PFUnDA	2058-94-8	ND	ND	<LOD	0.0322	0.587			U
	PFDoDA	307-55-1	ND	ND	<LOD	0.0379	0.587			U
	PFTrDA	72629-94-8	ND	ND	<LOD	0.114	0.587			U
	PFTeDA	376-06-7	ND	ND	<LOD	0.0544	0.587			U
Sulfonates	PFBS	375-73-5	ND	ND	<LOD	0.0595	0.521			U
	PFPeS	2706-91-4	ND	ND	<LOD	0.0403	0.552			U
	PFHxS	355-46-4	ND	ND	<LOD	0.0656	0.537			U
	PFHpS	375-92-8	ND	ND	<LOD	0.0636	0.560			U
	PFOS	1763-23-1	ND	ND	<LOD	0.0326	0.545			U
	PFDS	335-77-3	ND	ND	<LOD	0.0445	0.567			U
	4:2 FTS	757124-72-4	ND	ND	<LOD	0.0379	0.550			U
	6:2 FTS	27619-97-2	24.58	0.0160	<LOD	0.0230	0.558			U
	8:2 FTS	39108-34-4	ND	ND	<LOD	0.0440	0.564			U
Other	PFOSA	754-91-6	ND	ND	<LOD	0.0676	0.587			U
	N-MeFOSAA	2355-31-9	ND	ND	<LOD	0.0323	0.587			U
	N-EtFOSAA	2991-50-6	ND	ND	<LOD	0.0656	0.587			U
	9Cl-PF3ONS	756426-58-1	ND	ND	<LOD	0.196	0.548			U
	11Cl-PF3OUdS	763051-92-9	ND	ND	<LOD	0.196	0.554			U
ES	MPFBA		4410.30	2.88				20-150%	88.2%	
	M5PFPeA		4253.21	2.77				20-150%	85.1%	
	M3PFBS		3966.70	2.59				20-150%	79.3%	
	M2-4:2 FTS		5502.59	3.59				20-150%	110.1%	
	M5PFHxA		4297.03	2.80				20-150%	85.9%	
	M4PFHpA		3906.53	2.55				20-150%	78.1%	
	M3PFHxS		5436.97	3.55				20-150%	108.7%	
	M2-6:2 FTS		4297.66	2.80				20-150%	86.0%	
	M8PFOA		4057.03	2.65				20-150%	81.1%	
	M9PFNA		3648.44	2.38				20-150%	73.0%	
	M8PFOS		3476.32	2.27				20-150%	69.5%	
	M2-8:2 FTS		4378.98	2.86				20-150%	87.6%	
	M8FOSA-I		4082.25	2.66				20-150%	81.6%	
	M6PFDA		3688.73	2.41				20-150%	73.8%	
	d3-N-MeFOSAA		2678.85	1.75				20-150%	53.6%	
	d5-N-EtFOSAA		2599.81	1.70				20-150%	52.0%	
	M7PFUdA		2950.70	1.92				20-150%	59.0%	
	MPFDoA		2639.81	1.72				20-150%	52.8%	
	M2PFTeDA		1464.08	0.955				20-150%	29.3%	

Enthalpy Analytical

Job No.: 1022-805-1 PFAS by Isotope Dilution (soils/solids)

Enthalpy Analytical, Orange, CA Client Project: EO-471312

Enthalpy ID	1022-805-002-2	Prep Batch	EU14222	Extracted Mass (g)	1.96
Sample Name	B2-8	Prep Date	2022-10-27 14:20	Extract Vol (mL)	0.6
Matrix	Solid	Analysis Date	10/28/2022 1:13:49 PM	Split Factor	N/A
Sampling Date	20221021 09:03	Analyst	rappelle	% Solids	86.1%
Received Date	2022-10-25 10:55	Instrument	Kili	Dry Weight Equiv. (g)	1.69

	Compound	CAS	Extract Concentration ng/L	Sample Concentration ng/g	Formatted Result ng/g	LOD ng/g	LOQ ng/g	Recovery Limits	Recovery	Flags
	PFBA	375-22-4	ND	ND	<LOD	0.171	0.320			U
	PFPeA	2706-90-3	ND	ND	<LOD	0.0251	0.320			U
	PFHxA	307-24-4	ND	ND	<LOD	0.0145	0.320			U
	PFHpA	375-85-9	ND	ND	<LOD	0.0294	0.320			U
	PFOA	335-67-1	ND	ND	<LOD	0.0185	0.320			U
Acids	PFNA	375-95-1	ND	ND	<LOD	0.00924	0.320			U
	PFDA	335-76-2	ND	ND	<LOD	0.0196	0.320			U
	PFUnDA	2058-94-8	ND	ND	<LOD	0.0175	0.320			U
	PFDoDA	307-55-1	ND	ND	<LOD	0.0207	0.320			U
	PFTrDA	72629-94-8	ND	ND	<LOD	0.0622	0.320			U
	PFTeDA	376-06-7	ND	ND	<LOD	0.0296	0.320			U
	PFBS	375-73-5	ND	ND	<LOD	0.0324	0.284			U
	PFPeS	2706-91-4	ND	ND	<LOD	0.0220	0.301			U
	PFHxS	355-46-4	ND	ND	<LOD	0.0357	0.293			U
	PFHpS	375-92-8	ND	ND	<LOD	0.0347	0.305			U
Sulfonates	PFOS	1763-23-1	67.13	0.0239	0.0239	0.0178	0.297			J
	PFDS	335-77-3	ND	ND	<LOD	0.0242	0.309			U
	4:2 FTS	757124-72-4	ND	ND	<LOD	0.0207	0.300			U
	6:2 FTS	27619-97-2	ND	ND	<LOD	0.0126	0.304			U
	8:2 FTS	39108-34-4	ND	ND	<LOD	0.0240	0.307			U
	PFOSA	754-91-6	ND	ND	<LOD	0.0369	0.320			U
	N-MeFOSAA	2355-31-9	ND	ND	<LOD	0.0176	0.320			U
Other	N-EtFOSAA	2991-50-6	58.27	0.0207	<LOD	0.0357	0.320			U
	9Cl-PF3ONS	756426-58-1	ND	ND	<LOD	0.107	0.299			U
	11Cl-PF3OUdS	763051-92-9	ND	ND	<LOD	0.107	0.302			U
	MPFBA		4502.47	1.60				20-150%	90.0%	
	M5PFPeA		4575.72	1.63				20-150%	91.5%	
	M3PFBS		4339.03	1.54				20-150%	86.8%	
	M2-4:2 FTS		7070.26	2.51				20-150%	141.4%	
	M5PFHxA		4396.70	1.56				20-150%	87.9%	
	M4PFHpA		3972.45	1.41				20-150%	79.4%	
	M3PFHxS		6147.45	2.19				20-150%	122.9%	
	M2-6:2 FTS		5334.07	1.90				20-150%	106.7%	
	M8PFOA		4002.05	1.42				20-150%	80.0%	
ES	M9PFNA		3868.84	1.38				20-150%	77.4%	
	M8PFOS		3967.70	1.41				20-150%	79.4%	
	M2-8:2 FTS		5004.78	1.78				20-150%	100.1%	
	M8FOSA-I		4395.00	1.56				20-150%	87.9%	
	M6PFDA		4001.38	1.42				20-150%	80.0%	
	d3-N-MeFOSAA		2995.99	1.07				20-150%	59.9%	
	d5-N-EtFOSAA		3107.22	1.10				20-150%	62.1%	
	M7PFUdA		3667.74	1.30				20-150%	73.4%	
	MPFDoA		3144.68	1.12				20-150%	62.9%	
	M2PFTeDA		1910.66	0.679				20-150%	38.2%	

Enthalpy Analytical

Job No.: 1022-805-1 PFAS by Isotope Dilution (soils/solids)

Enthalpy Analytical, Orange, CA Client Project: EO-471312

Enthalpy ID	1022-805-003-2	Prep Batch	EU14222	Extracted Mass (g)	1.36
Sample Name	B3-8	Prep Date	2022-10-27 14:20	Extract Vol (mL)	0.6
Matrix	Solid	Analysis Date	10/28/2022 1:36:59 PM	Split Factor	N/A
Sampling Date	20221021 11:14	Analyst	rappelle	% Solids	84.4%
Received Date	2022-10-25 10:55	Instrument	Kili	Dry Weight Equiv. (g)	1.15

	Compound	CAS	Extract Concentration ng/L	Sample Concentration ng/g	Formatted Result ng/g	LOD ng/g	LOQ ng/g	Recovery Limits	Recovery	Flags
Acids	PFBA	375-22-4	ND	ND	<LOD	0.251	0.470			U
	PFPeA	2706-90-3	ND	ND	<LOD	0.0369	0.470			U
	PFHxA	307-24-4	ND	ND	<LOD	0.0213	0.470			U
	PFHpA	375-85-9	ND	ND	<LOD	0.0433	0.470			U
	PFOA	335-67-1	ND	ND	<LOD	0.0272	0.470			U
	PFNA	375-95-1	ND	ND	<LOD	0.0136	0.470			U
	PFDA	335-76-2	ND	ND	<LOD	0.0287	0.470			U
	PFUnDA	2058-94-8	ND	ND	<LOD	0.0258	0.470			U
	PFDoDA	307-55-1	ND	ND	<LOD	0.0304	0.470			U
	PFTrDA	72629-94-8	ND	ND	<LOD	0.0914	0.470			U
	PFTeDA	376-06-7	ND	ND	<LOD	0.0435	0.470			U
Sulfonates	PFBS	375-73-5	ND	ND	<LOD	0.0476	0.417			U
	PFPeS	2706-91-4	ND	ND	<LOD	0.0323	0.443			U
	PFHxS	355-46-4	ND	ND	<LOD	0.0525	0.430			U
	PFHpS	375-92-8	ND	ND	<LOD	0.0509	0.448			U
	PFOS	1763-23-1	ND	ND	<LOD	0.0261	0.436			U
	PFDS	335-77-3	ND	ND	<LOD	0.0356	0.454			U
	4:2 FTS	757124-72-4	ND	ND	<LOD	0.0304	0.440			U
	6:2 FTS	27619-97-2	11.98	0.00626	<LOD	0.0185	0.447			U
	8:2 FTS	39108-34-4	ND	ND	<LOD	0.0353	0.451			U
Other	PFOSA	754-91-6	ND	ND	<LOD	0.0542	0.470			U
	N-MeFOSAA	2355-31-9	ND	ND	<LOD	0.0259	0.470			U
	N-EtFOSAA	2991-50-6	ND	ND	<LOD	0.0525	0.470			U
	9Cl-PF3ONS	756426-58-1	ND	ND	<LOD	0.157	0.439			U
	11Cl-PF3OUdS	763051-92-9	ND	ND	<LOD	0.157	0.444			U
ES	MPFBA		4493.18	2.35				20-150%	89.9%	
	M5PFPeA		4856.89	2.54				20-150%	97.1%	
	M3PFBS		4851.40	2.53				20-150%	97.0%	
	M2-4:2 FTS		5615.65	2.93				20-150%	112.3%	
	M5PFHxA		4578.72	2.39				20-150%	91.6%	
	M4PFHpA		4408.34	2.30				20-150%	88.2%	
	M3PFHxS		3933.11	2.06				20-150%	78.7%	
	M2-6:2 FTS		4481.22	2.34				20-150%	89.6%	
	M8PFOA		3962.96	2.07				20-150%	79.3%	
	M9PFNA		3760.87	1.97				20-150%	75.2%	
	M8PFOS		4081.77	2.13				20-150%	81.6%	
	M2-8:2 FTS		5139.07	2.69				20-150%	102.8%	
	M8FOSA-I		3483.46	1.82				20-150%	69.7%	
	M6PFDA		3408.66	1.78				20-150%	68.2%	
	d3-N-MeFOSAA		2926.76	1.53				20-150%	58.5%	
	d5-N-EtFOSAA		2931.52	1.53				20-150%	58.6%	
	M7PFUdA		2932.21	1.53				20-150%	58.6%	
	MPFDoA		2191.02	1.14				20-150%	43.8%	
	M2PFTeDA		1453.98	0.760				20-150%	29.1%	

Enthalpy Analytical

Job No.: 1022-805-1 PFAS by Isotope Dilution (soils/solids)

Enthalpy Analytical, Orange, CA Client Project: EO-471312

Enthalpy ID	1022-805-004-2	Prep Batch	EU14222	Extracted Mass (g)	1.29
Sample Name	B4-8	Prep Date	2022-10-27 14:20	Extract Vol (mL)	0.6
Matrix	Solid	Analysis Date	10/28/2022 2:00:09 PM	Split Factor	N/A
Sampling Date	20221021 11:30	Analyst	rappelle	% Solids	84.8%
Received Date	2022-10-25 10:55	Instrument	Kili	Dry Weight Equiv. (g)	1.09

	Compound	CAS	Extract Concentration ng/L	Sample Concentration ng/g	Formatted Result ng/g	LOD ng/g	LOQ ng/g	Recovery Limits	Recovery	Flags
Acids	PFBA	375-22-4	ND	ND	<LOD	0.263	0.494			U
	PFPeA	2706-90-3	ND	ND	<LOD	0.0388	0.494			U
	PFHxA	307-24-4	ND	ND	<LOD	0.0224	0.494			U
	PFHpA	375-85-9	ND	ND	<LOD	0.0454	0.494			U
	PFOA	335-67-1	ND	ND	<LOD	0.0285	0.494			U
	PFNA	375-95-1	ND	ND	<LOD	0.0143	0.494			U
	PFDA	335-76-2	ND	ND	<LOD	0.0302	0.494			U
	PFUnDA	2058-94-8	ND	ND	<LOD	0.0271	0.494			U
	PFDoDA	307-55-1	ND	ND	<LOD	0.0319	0.494			U
	PFTrDA	72629-94-8	ND	ND	<LOD	0.0960	0.494			U
	PFTeDA	376-06-7	ND	ND	<LOD	0.0457	0.494			U
Sulfonates	PFBS	375-73-5	ND	ND	<LOD	0.0500	0.438			U
	PFPeS	2706-91-4	ND	ND	<LOD	0.0339	0.465			U
	PFHxS	355-46-4	ND	ND	<LOD	0.0551	0.451			U
	PFHpS	375-92-8	ND	ND	<LOD	0.0535	0.471			U
	PFOS	1763-23-1	ND	ND	<LOD	0.0274	0.458			U
	PFDS	335-77-3	ND	ND	<LOD	0.0374	0.477			U
	4:2 FTS	757124-72-4	ND	ND	<LOD	0.0319	0.462			U
	6:2 FTS	27619-97-2	16.99	0.00932	<LOD	0.0194	0.469			U
	8:2 FTS	39108-34-4	ND	ND	<LOD	0.0370	0.474			U
Other	PFOSA	754-91-6	ND	ND	<LOD	0.0569	0.494			U
	N-MeFOSAA	2355-31-9	ND	ND	<LOD	0.0271	0.494			U
	N-EtFOSAA	2991-50-6	ND	ND	<LOD	0.0551	0.494			U
	9Cl-PF3ONS	756426-58-1	ND	ND	<LOD	0.165	0.461			U
	11Cl-PF3OUdS	763051-92-9	ND	ND	<LOD	0.165	0.466			U
ES	MPFBA		4333.88	2.38				20-150%	86.7%	
	M5PFPeA		4534.31	2.49				20-150%	90.7%	
	M3PFBS		4376.02	2.40				20-150%	87.5%	
	M2-4:2 FTS		4923.24	2.70				20-150%	98.5%	
	M5PFHxA		4356.34	2.39				20-150%	87.1%	
	M4PFHpA		4072.40	2.23				20-150%	81.4%	
	M3PFHxS		4571.10	2.51				20-150%	91.4%	
	M2-6:2 FTS		4393.47	2.41				20-150%	87.9%	
	M8PFOA		3974.25	2.18				20-150%	79.5%	
	M9PFNA		3672.63	2.01				20-150%	73.5%	
	M8PFOS		4147.42	2.27				20-150%	82.9%	
	M2-8:2 FTS		4212.20	2.31				20-150%	84.2%	
	M8FOSA-I		3902.88	2.14				20-150%	78.1%	
	M6PFDA		3771.16	2.07				20-150%	75.4%	
	d3-N-MeFOSAA		2723.41	1.49				20-150%	54.5%	
	d5-N-EtFOSAA		2696.09	1.48				20-150%	53.9%	
	M7PFUdA		3249.66	1.78				20-150%	65.0%	
	MPFDoA		2181.00	1.20				20-150%	43.6%	
	M2PFTeDA		1327.58	0.728				20-150%	26.6%	

Enthalpy Analytical

Job No.: 1022-805-1 PFAS by Isotope Dilution (soils/solids)

Enthalpy Analytical, Orange, CA Client Project: EO-471312

Enthalpy ID	1022-805-005-2	Prep Batch	EU14222	Extracted Mass (g)	1.93
Sample Name	B100-8	Prep Date	2022-10-27 14:20	Extract Vol (mL)	0.6
Matrix	Solid	Analysis Date	10/28/2022 2:23:18 PM	Split Factor	N/A
Sampling Date	20221021 12:00	Analyst	rappelle	% Solids	86.0%
Received Date	2022-10-25 10:55	Instrument	Kili	Dry Weight Equiv. (g)	1.66

	Compound	CAS	Extract Concentration ng/L	Sample Concentration ng/g	Formatted Result ng/g	LOD ng/g	LOQ ng/g	Recovery Limits	Recovery	Flags
	PFBA	375-22-4	ND	ND	<LOD	0.174	0.325			U
	PFPeA	2706-90-3	ND	ND	<LOD	0.0256	0.325			U
	PFHxA	307-24-4	ND	ND	<LOD	0.0148	0.325			U
	PFHpA	375-85-9	ND	ND	<LOD	0.0300	0.325			U
	PFOA	335-67-1	ND	ND	<LOD	0.0188	0.325			U
Acids	PFNA	375-95-1	ND	ND	<LOD	0.00940	0.325			U
	PFDA	335-76-2	ND	ND	<LOD	0.0199	0.325			U
	PFUnDA	2058-94-8	ND	ND	<LOD	0.0178	0.325			U
	PFDoDA	307-55-1	ND	ND	<LOD	0.0210	0.325			U
	PFTrDA	72629-94-8	ND	ND	<LOD	0.0633	0.325			U
	PFTeDA	376-06-7	ND	ND	<LOD	0.0301	0.325			U
	PFBS	375-73-5	18.09	0.00654	<LOD	0.0330	0.289			U
	PFPeS	2706-91-4	ND	ND	<LOD	0.0224	0.306			U
	PFHxS	355-46-4	ND	ND	<LOD	0.0363	0.298			U
	PFHpS	375-92-8	ND	ND	<LOD	0.0353	0.310			U
Sulfonates	PFOS	1763-23-1	78.46	0.0284	0.0284	0.0181	0.302			J
	PFDS	335-77-3	ND	ND	<LOD	0.0247	0.314			U
	4:2 FTS	757124-72-4	ND	ND	<LOD	0.0210	0.305			U
	6:2 FTS	27619-97-2	ND	ND	<LOD	0.0128	0.310			U
	8:2 FTS	39108-34-4	ND	ND	<LOD	0.0244	0.312			U
	PFOSA	754-91-6	ND	ND	<LOD	0.0375	0.325			U
	N-MeFOSAA	2355-31-9	ND	ND	<LOD	0.0179	0.325			U
Other	N-EtFOSAA	2991-50-6	ND	ND	<LOD	0.0363	0.325			U
	9Cl-PF3ONS	756426-58-1	ND	ND	<LOD	0.108	0.304			U
	11Cl-PF3OUdS	763051-92-9	ND	ND	<LOD	0.108	0.307			U
	MPFBA		3946.95	1.43				20-150%	78.9%	
	M5PFPeA		4042.96	1.46				20-150%	80.9%	
	M3PFBS		4345.07	1.57				20-150%	86.9%	
	M2-4:2 FTS		6028.83	2.18				20-150%	120.6%	
	M5PFHxA		4196.80	1.52				20-150%	83.9%	
	M4PFHpA		3940.92	1.43				20-150%	78.8%	
	M3PFHxS		4988.33	1.80				20-150%	99.8%	
	M2-6:2 FTS		5440.95	1.97				20-150%	108.8%	
	M8PFOA		3795.62	1.37				20-150%	75.9%	
ES	M9PFNA		3589.52	1.30				20-150%	71.8%	
	M8PFOS		4105.72	1.48				20-150%	82.1%	
	M2-8:2 FTS		4245.68	1.54				20-150%	84.9%	
	M8FOSA-I		4378.95	1.58				20-150%	87.6%	
	M6PFDA		3791.18	1.37				20-150%	75.8%	
	d3-N-MeFOSAA		3173.62	1.15				20-150%	63.5%	
	d5-N-EtFOSAA		3290.70	1.19				20-150%	65.8%	
	M7PFUdA		3580.18	1.29				20-150%	71.6%	
	MPFDoA		2924.12	1.06				20-150%	58.5%	
	M2PFTeDA		1668.65	0.603				20-150%	33.4%	

QC Data

Enthalpy Analytical

Job No.: 1022-805-1 PFAS by Isotope Dilution (soils/solids)

Enthalpy Analytical, Orange, CA Client Project: EO-471312

Enthalpy ID	MB-14222-PFAS	Prep Batch	EU14222	Extracted Mass (g)	1
Sample Name	MB-14222-PFAS	Prep Date	2022-10-27 14:20	Extract Vol (mL)	0.6
Matrix	solid	Analysis Date	10/28/2022 12:04:18 PM	Split Factor	N/A
Sampling Date		Analyst	rappelle	% Solids	100.0%
Received Date		Instrument	Kili	Dry Weight Equiv. (g)	1.00

	Compound	CAS	Extract Concentration ng/L	Sample Concentration ng/g	Formatted Result ng/g	LOD ng/g	LOQ ng/g	Recovery Limits	Recovery	Flags
	PFBA	375-22-4	ND	ND	<LOD	0.288	0.540			U
	PFPeA	2706-90-3	ND	ND	<LOD	0.0424	0.540			U
	PFHxA	307-24-4	ND	ND	<LOD	0.0245	0.540			U
	PFHpA	375-85-9	ND	ND	<LOD	0.0497	0.540			U
	PFOA	335-67-1	ND	ND	<LOD	0.0312	0.540			U
Acids	PFNA	375-95-1	ND	ND	<LOD	0.0156	0.540			U
	PFDA	335-76-2	ND	ND	<LOD	0.0330	0.540			U
	PFUnDA	2058-94-8	ND	ND	<LOD	0.0296	0.540			U
	PFDoDA	307-55-1	ND	ND	<LOD	0.0349	0.540			U
	PFTrDA	72629-94-8	ND	ND	<LOD	0.105	0.540			U
	PFTeDA	376-06-7	ND	ND	<LOD	0.0500	0.540			U
	PFBS	375-73-5	ND	ND	<LOD	0.0547	0.479			U
	PFPeS	2706-91-4	ND	ND	<LOD	0.0371	0.508			U
	PFHxS	355-46-4	ND	ND	<LOD	0.0603	0.494			U
	PFHpS	375-92-8	ND	ND	<LOD	0.0585	0.515			U
Sulfonates	PFOS	1763-23-1	ND	ND	<LOD	0.0300	0.501			U
	PFDS	335-77-3	ND	ND	<LOD	0.0409	0.521			U
	4:2 FTS	757124-72-4	ND	ND	<LOD	0.0349	0.506			U
	6:2 FTS	27619-97-2	ND	ND	<LOD	0.0212	0.514			U
	8:2 FTS	39108-34-4	ND	ND	<LOD	0.0405	0.518			U
	PFOSA	754-91-6	ND	ND	<LOD	0.0622	0.540			U
	N-MeFOSAA	2355-31-9	94.68	0.0568	0.0568	0.0297	0.540			J
Other	N-EtFOSAA	2991-50-6	ND	ND	<LOD	0.0603	0.540			U
	9Cl-PF3ONS	756426-58-1	ND	ND	<LOD	0.180	0.504			U
	11Cl-PF3OUdS	763051-92-9	ND	ND	<LOD	0.180	0.509			U
	MPFBA		4853.94	2.91				20-150%	97.1%	
	M5PFPeA		5074.08	3.04				20-150%	101.5%	
	M3PFBS		4270.04	2.56				20-150%	85.4%	
	M2-4:2 FTS		7051.42	4.23				20-150%	141.0%	
	M5PFHxA		5032.07	3.02				20-150%	100.6%	
	M4PFHpA		4199.78	2.52				20-150%	84.0%	
	M3PFHxS		4711.63	2.83				20-150%	94.2%	
	M2-6:2 FTS		3886.22	2.33				20-150%	77.7%	
	M8PFOA		4464.98	2.68				20-150%	89.3%	
ES	M9PFNA		4450.61	2.67				20-150%	89.0%	
	M8PFOS		3567.61	2.14				20-150%	71.4%	
	M2-8:2 FTS		6110.58	3.67				20-150%	122.2%	
	M8FOSA-I		4152.94	2.49				20-150%	83.1%	
	M6PFDA		4120.59	2.47				20-150%	82.4%	
	d3-N-MeFOSAA		3656.67	2.19				20-150%	73.1%	
	d5-N-EtFOSAA		4364.14	2.62				20-150%	87.3%	
	M7PFUdA		3993.02	2.40				20-150%	79.9%	
	MPFDoA		3234.13	1.94				20-150%	64.7%	
	M2PFTeDA		1801.78	1.08				20-150%	36.0%	

Enthalpy Analytical

Job No.: 1022-805-1 PFAS by Isotope Dilution (soils/solids)

Enthalpy Analytical, Orange, CA Client Project: EO-471312

Enthalpy ID	OPR-14222-PFAS	Prep Batch	EU14222	Extracted Mass (g)	1
Sample Name	OPR-14222-PFAS	Prep Date	2022-10-27 14:20	Extract Vol (mL)	0.6
Matrix	solid	Analysis Date	10/28/2022 12:27:28 PM	Split Factor	N/A
Sampling Date		Analyst	rappelle	% Solids	100.0%
Received Date		Instrument	Kili	Dry Weight Equiv. (g)	1.00

	Compound	CAS	Extract Concentration ng/L	Sample Concentration ng/g	Formatted Result ng/g	LOD ng/g	LOQ ng/g	Recovery Limits	Recovery	Flags
Acids	PFBA	375-22-4	11942.90	7.17	7.17	0.288	0.540	71-135%	95.5%	
	PFPeA	2706-90-3	10808.49	6.49	6.49	0.0424	0.540	69-132%	86.5%	
	PFHxA	307-24-4	10831.30	6.50	6.50	0.0245	0.540	70-132%	86.7%	
	PFHpA	375-85-9	10834.93	6.50	6.50	0.0497	0.540	71-131%	86.7%	
	PFOA	335-67-1	10440.06	6.26	6.26	0.0312	0.540	69-133%	83.5%	
	PFNA	375-95-1	11013.39	6.61	6.61	0.0156	0.540	72-129%	88.1%	
	PFDA	335-76-2	11014.23	6.61	6.61	0.0330	0.540	69-133%	88.1%	
	PFUnDA	2058-94-8	11328.65	6.80	6.80	0.0296	0.540	64-136%	90.6%	
	PFDoDA	307-55-1	10155.46	6.09	6.09	0.0349	0.540	69-135%	81.2%	
	PFTrDA	72629-94-8	15992.26	9.60	9.60	0.105	0.540	66-139%	127.9%	
	PFTeDA	376-06-7	11679.97	7.01	7.01	0.0500	0.540	69-133%	93.4%	
Sulfonates	PFBS	375-73-5	7860.06	4.72	4.72	0.0547	0.479	72-128%	70.9%	Q
	PFPeS	2706-91-4	9535.71	5.72	5.72	0.0371	0.508	73-123%	81.1%	
	PFHxS	355-46-4	8024.70	4.81	4.81	0.0603	0.494	67-130%	70.2%	
	PFHpS	375-92-8	11845.86	7.11	7.11	0.0585	0.515	70-132%	99.4%	
	PFOS	1763-23-1	9436.62	5.66	5.66	0.0300	0.501	68-136%	81.4%	
	PFDS	335-77-3	8008.91	4.81	4.81	0.0409	0.521	59-134%	66.4%	
	4:2 FTS	757124-72-4	12263.24	7.36	7.36	0.0349	0.506	62-145%	104.7%	
	6:2 FTS	27619-97-2	13216.66	7.93	7.93	0.0212	0.514	64-140%	111.2%	
	8:2 FTS	39108-34-4	10466.69	6.28	6.28	0.0405	0.518	65-137%	87.2%	
Other	PFOSA	754-91-6	10604.14	6.36	6.36	0.0622	0.540	67-137%	84.8%	
	N-MeFOSAA	2355-31-9	10348.37	6.21	6.21	0.0297	0.540	63-144%	82.8%	
	N-EtFOSAA	2991-50-6	10575.46	6.35	6.35	0.0603	0.540	61-139%	84.6%	
ES	MPFBA		3627.46	2.18				20-150%	72.5%	
	M5PFPeA		3730.51	2.24				20-150%	74.6%	
	M3PFBS		4183.68	2.51				20-150%	83.7%	
	M2-4:2 FTS		4313.38	2.59				20-150%	86.3%	
	M5PFHxA		4009.80	2.41				20-150%	80.2%	
	M4PFHpA		3773.41	2.26				20-150%	75.5%	
	M3PFHxS		4107.28	2.46				20-150%	82.1%	
	M2-6:2 FTS		3965.25	2.38				20-150%	79.3%	
	M8PFOA		3834.61	2.30				20-150%	76.7%	
	M9PFNA		3419.18	2.05				20-150%	68.4%	
	M8PFOS		3833.24	2.30				20-150%	76.7%	
	M2-8:2 FTS		4594.98	2.76				20-150%	91.9%	
	M8FOSA-I		3196.25	1.92				20-150%	63.9%	
	M6PFDA		3304.16	1.98				20-150%	66.1%	
	d3-N-MeFOSAA		3289.72	1.97				20-150%	65.8%	
	d5-N-EtFOSAA		3431.27	2.06				20-150%	68.6%	
	M7PFUdA		2595.55	1.56				20-150%	51.9%	
	MPFDoA		2097.74	1.26				20-150%	42.0%	
	M2PFTeDA		1107.91	0.665				20-150%	22.2%	

Narrative Summary

Enthalpy Analytical Narrative Summary

Company	Enthalpy Analytical, Orange, CA
Job No.	1022-805-1 PFAS by Isotope Dilution (soils/solids)
Client ID.	EO-471312

1. Custody

Josie Morton received the samples on October 25, 2022 at 8.9 °C after being relinquished by Enthalpy Analytical, Orange, CA. The samples were received in good condition.

Prior to, during, and after analysis, the samples were kept under lock with access only to authorized personnel by Enthalpy Analytical, LLC.

Table 1 - Sample Inventory

EU Lab Sample ID	Client Sample ID	Matrix
1022-805-001-2	B1-8	Solid
1022-805-002-2	B2-8	Solid
1022-805-003-2	B3-8	Solid
1022-805-004-2	B4-8	Solid
1022-805-005-2	B100-8	Solid

Table 2 - Sample Inventory – not reported

EU Lab Sample ID	Client Sample ID
1022-805-001-1	B1-8
1022-805-002-1	B2-8
1022-805-003-1	B3-8
1022-805-004-1	B4-8
1022-805-005-1	B100-8

2. Methods and Analytes

A list of analytes of interest and corresponding methods of analysis is shown in Table 3. Abbreviations are defined in the listed Appendices.

Table 3 - Methods and Analytes

EU Method	Analytes	Cleanup Method
EU-047	PFAS Custom List	ENVI-Carb

3. Analysis

The samples were analyzed using Waters Acquity UPLC equipped with Xevo TQ MS (LC/MS/MS "Kili").

For solid chemical material (SCM) samples, a 1-2g nominal aliquot was weighed and spiked with Extraction Standard (ES). The sample was then sonicated and centrifuged.

Cleanup procedures were performed on the supernatant and then extracted via SPE. Each final sample extract was transferred to an autosampler vial and spiked with 150 µL of Injection Standard (IS), prior to analysis.

Enthalpy Analytical Narrative Summary

Company Job No. Client ID.	Enthalpy Analytical, Orange, CA 1022-805-1 PFAS by Isotope Dilution (soils/solids) EO-471312

4. Calibration

In the initial calibration, the reported analytes exhibited R^2 of ≥ 0.99. The reported analytes in the calibration standards, continuing calibration (concal) and Initial Calibration Verification (ICV) met the 30% accuracy criterion for native analytes.

5. QC Notes

Except where noted below, the QC sample analyses passed all method criteria.

QC samples that did not meet method acceptance criteria were:

OPR-14222-PFAS PFBS fell below method recovery criteria but met minimum recovery guidelines for reporting when analyte is not detected in the samples. The data is reportable without adverse impact.

The samples were extracted within the 28-day from collection holding time and analyzed within the 28-day from extraction to analysis holding time required by the method.

Samples received above 6 °C, client notified in order acknowledgement documentation.

6. Reporting Notes

Sample was initially screened by direct inject analysis to determine extraction mass for analysis. One to two grams of each sample was vortexed in methanol. An aliquot of the methanol solution was fortified with ES and IS then conditioned with a methanol:water solution prior to injection.

Solid results are reported on a dry weight basis. To achieve nominal 1-2g sample aliquot, a percent solid analysis was performed to determine dry weight. “As Is” results are available upon request.

The results presented in this report are representative of the samples as provided to the laboratory.

These analyses met the requirements of the TNI Standard. Any deviations from the requirements of the reference method or TNI Standard have been stated above.

Enthalpy Analytical, LLC in Wilmington NC is accredited by the Louisiana Department of Environmental Quality to the 2009 TNI Standard under certificate number 05075.

General Reporting Notes – Data Qualifiers

The following are general reporting notes that are applicable to all Enthalpy Analytical, LLC - Wilmington, NC data reports, unless specifically noted otherwise.

General Data Qualifiers

- B – The analyte was found in the method blank, at a concentration that was at least 10% of the amount in the sample.
- Cxx – Two or more congeners co-elute. In EDDs, C denotes the lowest IUPAC congener in a co-elution group and additional co-eluters for the group ('xx') are shown with the number of the lowest IUPAC co-eluter.
- E – The reported concentration exceeds the calibration range (upper point of the calibration curve). For HRMS data, this condition does not imply additional measurement uncertainty. For LC-MS/MS data, these values should be considered as having measurement uncertainty higher than values within the calibration range.
- EDL – Estimated Detection Level: The EDL is unique to isotope dilution methods and reflects the conditions of analysis at the time of analysis, including the equipment used. Where the MDL is a static value, the EDL is a dynamic value.
- EMPC – Estimated Maximum Possible Concentration: EMPC is specific to Dioxin/Furan tests to indicate the determined ion-abundance ratio was outside the allowed theoretical range (usually due to being near the detection limit, although it can very rarely be caused by a co-eluting interference). The EMPC concentration is adjusted to reflect the value at the theoretical ion-abundance ratio.
- IR – The ion ratio between the primary and secondary ions was observed to be outside the method criteria. The analyte concentration may be inaccurate due to interference.
- J – The analyte has a concentration below the minimum calibration level (LOQ value) but greater than the LOD. These values should be considered as having measurement uncertainty higher than values within the calibration range
- L - Indicates that an analyte has a concentration below the Minimum Detection Limit (MDL). The reported concentration is not recommended for regulatory use as the analyte signal may have a signal-to-noise ratio less than the criteria deemed necessary to be considered a detected analyte.
- LOD – Limit of Detection: For reports conforming to the DOD ELAP QSM, this is the QSM-defined LOD. For reports conforming to TNI requirements (but not DOD ELAP QSM requirements), this value is the minimum detection limit (MDL). The LOD is adjusted for sample weight or volume.
- LOQ – Limit of Quantitation: For reports conforming to the DOD ELAP QSM, this is the QSM-defined LOQ. For reports conforming to TNI requirements (but not DOD ELAP QSM requirements), this value is the reporting limit (RL). The LOQ is adjusted for sample weight or volume.

- <LOD() – Analyte was not found at a concentration high enough to be reported as detected. It is reported as less than the LOD, and the LOD is given in the parentheses.
- <LOQ() – Analyte was not found at a concentration high enough to be reported as above the QSM-defined LOQ or TNI defined Reporting Limit. It is reported as less than the LOQ, and the LOQ is given in the parentheses.
- ND – Indicates a non-detect.
- NR – Indicates a value that is not reportable due to issues observed in sample preparation or analysis.
- PR – The associated congener(s) is(are) poorly resolved.
- QI – Indicates the presence of a quantitative interference.
- RL – Reporting Limit. Lowest reportable value. The level is higher than the MDL.
- SI – Denotes "Single Ion Mode" and is utilized for PCBs where the secondary ion trace has a significantly elevated noise level due to background PFK. Responses for such peaks are calculated using an EMPC approach based solely on the primary ion area(s) and may be considered estimates.
- U – The analyte was not detected.
- V / Q – The labeled standard recovery is not within method control limits.
- X – Indicates the result is from re-injection/repeat/second-column analysis.

Lab Identifiers/ Data Attributes

- AR – Indicates use of the archived portion of the sample extract.
- CU – Indicates a sample that required additional clean-up prior to HRMS injection/processing.
- D – Dilution Data. Result was obtained from the analysis of a dilution. The number that follows the "D" indicates the dilution factor.
- DE – Indicates a dilution performed with the addition of ES (Extraction Standard) solution.
- DUP – Designation for a duplicate sample.
- MS – Designation for a matrix spike.
- MSD – Designation for a matrix spike duplicate.
- R – Indicates a re-extraction of the sample.
- RJ – Indicates a reinjection of the sample extract.

- S – Indicates a sample split. The number that follows the "S" indicates the split factor.
- SAT – Indicates an analyte saturated the detector.

	PFAS Compound Acronym List		
	Acronym	CAS #	Compound Name
	Target Analytes		
	* Analyte is not accredited		
	PFBA	375-22-4	Perfluorobutanoic Acid
	PFPeA	2706-90-3	Perfluoropentanoic Acid
	PFHxA	307-24-4	Perfluorohexanoic Acid
	PFHpA	375-85-9	Perfluoroheptanoic Acid
	PFOA	335-67-1	Perfluorooctanoic Acid
	PFNA	375-95-1	Perfluorononanoic Acid
	PFDA	335-76-2	Perfluorodecanoic acid
	PFUnA (PFUnDA)	2058-94-8	Perfluoroundecanoic acid
	PFDoA (PFDoDA)	307-55-1	Perfluorododecanoic acid
	PFTrDA (PFTriA)	72629-94-8	Perfluorotridecanoic acid
	PFTeDA (PFTA)	376-06-7	Perfluorotetradecanoic acid
	PFBS	375-73-5	Perfluorobutane sulfonic acid
	PFPeS	2706-91-4	Perfluoropentane sulfonic acid
	PFHxS	355-46-4	Perfluorohexane sulfonic acid
	PFHpS	375-92-8	Perfluoroheptane sulfonic acid
	PFOS	1763-23-1	Perfluorooctane sulfonic acid
	PFNS	68259-12-1	Perfluorononane sulfonic acid
	PFDS	335-77-3	Perfluorodecane sulfonic acid
	4:2 FTS	757124-72-4	4:2 fluorotelomer sulfonic acid
	6:2 FTS	27619-97-2	6:2 fluorotelomer sulfonic acid
	8:2 FTS	39108-34-4	8:2 fluorotelomer sulfonic acid
	PFOSA (FOSA)	754-91-6	Perfluorooctane sulfonamide
	N-MeFOSAA	2355-31-9	N-methyl perfluorooctane sulfonamido acetic acid
	N-EtFOSAA	2991-50-6	N-ethyl perfluorooctane sulfonamido acetic acid
	HFPO-DA	13252-13-6	2,3,3,3-Tetrafluoro-2-(1,1,2,2,3,3,3-heptafluoropropoxy)-propanoic acid (Gen-X)
	11Cl-PF3OUdS	763051-92-9	11-chloroeicosafluoro-3-oxaundecane-1-sulfonic acid
	9Cl-PF3ONS	756426-58-1	9-chlorohexadecafluoro-3-oxanonane-1-sulfonic acid
	ADONA	919005-14-4	4,8-dioxa-3H-perfluorononanoic acid
	PFEESA	113507-82-7	Perfluoro(2-ethoxyethane)sulphonic acid
	PFMOBA (PFMBA)	863090-89-5	Perfluoro-4-methoxybutanic acid
	NFDHA	151772-58-6	Nonafluoro-3,6-dioxaheptanoic acid
	PFMOPrA (PFMPA)	377-73-1	Perfluoro-3-methoxypropanoic acid
*	PFMOAA	674-13-5	Perfluoro-2-methoxyacetic acid
*	PFO2HxA	39492-88-1	Perfluoro (3,5-dioxahexanoic) acid
*	PFO3OA	39492-89-2	Perfluoro (3,5,7-trioxaoctanoic) acid
*	PFO4DA	39492-90-5	Perfluoro (3,5,7,9-tetraoxadecanoic) acid
*	PFO5DA	39492-91-6	Perfluoro(3,5,7,9,11-pentaoxadodecanoic) acid
*	Nafion Byproduct 1	29311-67-9	Nafion Byproduct 1
*	Nafion Byproduct 2	749836-20-2	Nafion Byproduct 2
*	PEPA	267239-61-2	Perfluoro-2-ethoxypropanoic acid
*	PMPA	13140-29-9	Perfluoro-2-methoxypropanoic acid
*	10:2 FTS	120226-60-0	Fluorotelomer sulfonate 10:2
*	N-EtFOSA	4151-50-2	N-ethylperfluoro-1-octanesulfonamide
*	N-EtFOSE	1691-99-2	2-(N-methylperfluoro-1-octanesulfonamido)-ethanol
*	N-MeFOSA	31506-32-8	N-methylperfluoro-1-octanesulfonamide
*	N-MeFOSE	24448-09-7	2-(N-methylperfluoro-1-octanesulfonamido)-ethanol
*	PFECA-G	801212-59-9	4-(Heptafluoroisopropoxy)hexafluorobutanoic acid
*	PFHxDA	67905-19-5	Perfluorohexadecanoic acid
*	R-PSDA (Nafion Byproduct 4)	2416366-18-0	Perfluoro-4-(2-sulfoethoxy)pentanoic acid

ENTHALPY ANALYTICAL

	PFAS Compound Acronym List		
	Acronym	**CAS #**	**Compound Name**
	Target Analytes		
	*** Analyte is not accredited**		
*	Hydrolyzed PSDA (Nafion Byproduct 5)	2416366-19-1	2-fluoro-2-[1,1,2,3,3,3-hexafluoro-2-(1,1,2,2-tetrafluoro-2-sulfoethoxy)propoxy]-acetic acid
*	R-PSDCA (Nafion Byproduct 6)	2416366-21-5	1,1,2,2-tetrafluoro-2-[1,2,2,3,3-pentafluoro-1-(trifluoromethyl)propoxy] ethanesulfonic acid
*	EVE Acid	69087-46-3	2,2,3,3-tetrafluoro-3-({1,1,1,2,3,3-hexafluoro-3-[(1,2,2-trifluoroethenyl)oxy]propan-2-yl}oxy)propionic acid
*	FBSA	30334-69-1	Perfluorobutylsulfonamide
*	Hydro-EVE Acid	773804-62-9	2,2,3,3-Tetrafluoro-3-{[1,1,1,2,3,3-hexafluoro-3-(1,2,2,2-tetrafluoroethoxy)propan-2-yl]oxy}propanoic acid
*	R-EVE Acid	2416366-22-6	4-(2-carboxy-1,1,2,2-tetrafluoroethoxy)-2,2,3,3,4,5,5,5-octafluoro-pentanoic acid
*	NVHOS	1132933-86-8	Perfluoroethoxysulfonic acid
*	PFDoS	79780-39-5	Perfluorododecane sulfonic acid
*	PFODA	16517-11-6	Perfluorooctadecanoic acid
*	3:3 FTCA	356-02-5	2H,2H,3H,3H-Perfluorohexanoic acid
*	5:3 FTCA	914637-49-3	2H,2H,3H,3H-Perfluorooctanoic acid
*	7:3 FTCA	812-70-4	2H,2H,3H,3H-Perfluorodecanoic acid
*	N-AP-FHxSA	50598-28-2	N-(3-(Dimethylamino)propyl)tridecafluoro-1-hexanesulfonamide
*	N-CMAmP-6:2 FOSA	34455-29-3	N-(Carboxymethyl)-N,N-dimethyl-3-(((3,3,4,4,5,5,6,6,7,7,8,8,8-tridecafluorooctyl)sulfonyl)amino)1-propanaminium

Sample Custody

ENTHALPY ANALYTICAL

Enthalpy Analytical - Orange
Orange, CA 92868
(714) 771-6900 / Fax: (510) 486-0532

Subcontract Laboratory:
Enthalpy - Wilmington
2714 Exchange Drive
Wilmington, NC 28405 1022-805
ATTN: Bryan Vining
PO #: Required, to be sent via email

Enthalpy Order: EO-471312
PM: Patty Mata
Email: patty.mata@enthalpy.com
CC: incomingreports@enthalpy.com
Phone: (714) 771-6900

Results Due: Standard TAT
Report Level: II
Report To: RL
EDDs: Quant Method PfasToBerkeley, EDD Filename TestWilmGeoTracker EDD

Notes:
Fedex cooler, on ice, no seals, good condition
7702 8987 8715 jmm 10-25-22

Sample ID	Collected	Lab ID	# Cont.	Matrix	Analysis Requested	Comment
B1-8	21-OCT-2022 08:40	471312-001	1	Soil	PFOA/PFOS by EPA 537	
B2-8	21-OCT-2022 09:03	471312-002	1	Soil	PFOA/PFOS by EPA 537	
B3-8	21-OCT-2022 11:14	471312-003	1	Soil	PFOA/PFOS by EPA 537	
B4-8	21-OCT-2022 11:30	471312-004	1	Soil	PFOA/PFOS by EPA 537	
B100-8	21-OCT-2022 12:00	471312-005	1	Soil	PFOA/PFOS by EPA 537	

Notes:	Relinquished By:	Received By:
		FEDEX 7702 8987 8715
	Date: 10/24/22 1100	Date: 10/24/22
		Josie Mata
	Date:	Date: 10-25-22 10:55 8.9°C TIO
	Date:	Date:

This Is The Last Page Of This Report.

PHASE I ENVIRONMENTAL SITE ASSESSMENT

Subject Property Address

17969 E Railroad Street

City of Industry, CA 91748

Odic Project Number

6347266ESAI

Report Date

6/16/2009

Prepared for

Reuland Electric Co.

P.O. Box 627

Pismo Beach, CA 93448

Odic Environmental

Environmental Consulting and Real Estate Due Diligence
3255 Wilshire Blvd. Suite 1510, Los Angeles, CA 90010
888.634.2368, 888.ODICENV, Fax 213-380-0505

TABLE OF CONTENTS

EXECUTIVE SUMMARY **2**
1.0 SCOPE OF WORK & LIMITATIONS **4**
1.1 Activity and Use Limitation (AUL) Search and Review of Land Title Records 8
2.0 SUBJECT PROPERTY CHARACTERISTICS **11**
2.1 Project Information & Property Location 11
2.2 Property Improvement & Building/Land Description 11
2.3 Current Occupants & Use of the Property 12
2.4 Municipal Services & Utilities 12
3.0 SUBJECT PROPERTY RECONNAISSANCE **13**
3.1 Limiting Conditions 13
3.2 Subject Property Reconnaissance 13
3.3 Detailed Description of Any Reconnaissance Items of concern 14
3.4 Business Environmental Risk 15
3.6 Adjacent Properties 17
3.7 Physical Setting 17
4.0 SUBJECT PROPERTY AND VICINITY HISTORY **19**
4.1 Historical Record Search Resources 19
4.2 Previous Environmental Reports 19
4.3 Sanborn Fire Insurance Maps 22
4.4 Historic Aerial Photographs 22
4.5 City Directories 22
4.6 Building Records / Property Profile 22
4.7 Chain of Title / Preliminary Title Report 22
4.8 Historical Topographical Maps 23
4.9 Oil & Gas Maps 23
4.10 Interviews 23
4.11 Other Historical Records 24
4.12 Summary of Historical Property Use and Data Gaps 24
5.0 REGULATORY RECORD SEARCH **25**
5.1 Procedure 25
5.2 Federal Agency Records 25
5.3 State Agency Records 26
5.4 Local Agency Records 29
6.0 FINDINGS AND CONCLUSIONS **30**
7.0 RECOMMENDATIONS AND OPINIONS **32**
8.0 REFERENCES **33**

APPENDIX A – PROPERTY LOCATION MAP & PLOT PLAN
APPENDIX B – PROPERTY & VICINITY PHOTOGRAPHS
APPENDIX C – REGULATORY DATABASE REPORT
APPENDIX D – HISTORICAL RECORD SEARCH
APPENDIX E – PUBLIC AGENCY RECORDS / OTHER RELEVANT DOCUMENTS
APPENDIX F – QUALIFICATION OF ENVIRONMENTAL PROFESSIONAL / LIABILITY INSURANCE

EXECUTIVE SUMMARY

ODIC Environmental (ODIC) performed a Phase I Environmental Site Assessment of the Subject Property in conformance with the scope and limitations of ASTM Practice E1527-05. Any exceptions to, or deletions from, this practice are described in Section 1.0 of this Report.

REPORT COMPONENT	SUMMARY OF CONCLUSIONS
Subject Property Characteristics (Current Tenant or Property Use Concerns)	The subject property address is 17969 E. Railroad Street, City of Industry, CA. The subject site is located at the northwest corner of E. Railroad Street and Lawson Street in an industrially developed area of City of Industry, California. Two concrete buildings are located in the southern portion of the property with asphalt paved parking areas located to the north and south. An unpaved, outside storage area is located in the northwest corner. Unpaved areas are also located in the far northern portion of the site. The site is currently occupied by Reuland Electric Company, a manufacturer of electric motors.
Subject Property Reconnaissance	The manufacturing of electric motors by Reuland involves the use of hazardous materials and petroleum products. The following containers and materials were observed on the site during reconnaissance: 1x55gl motor oil for truck and forklifts, 3x55gl water coolant mixture, 1x55gl coolant, 1x55gl paint, 275gl used oil (machining oil) and 275gl used coolant and water mixture. See MSDS located in Appendix for quantities of onsite chemicals. All used chemicals are disposed of every three months by a certified contractor (Environmental Recovery Services). Multiple groundwater monitoring wells were observed at the subject property. See Section 4.2, Previous Environmental Reports, for more information.
Historical Use of Subject Property and Vicinity	The subject property was agricultural land prior to 1960. The property was occupied by row crops and a single residential building in the southeastern corner. In the 1960 aerial photograph, the subject property was vacant land. It was improved with the current building and facilities by 1968. Reuland Electric Company has occupied the site since that time. Previous environmental reports indicated that soil and groundwater at the subject property have been impacted by past industrial operations conducted by Reuland Electric Company. The primary chemical of concern (COC) is perchloroethylene (PCE). The PCE was released from former onsite vacuum degreasing operations at the site from the mid 1960s through 1976. Chemical spills at the degreaser reportedly flowed into an adjacent sump and migrated through joints and cracks in the pavement. Approximately 20 years of site investigations and monitoring concluded that an effective remedial measure for the property was a combination of soil vapor extraction (SVE) and air sparging combined with the intermitten in-situ oxidation of dissolved halogenated volatile organic compounds (HVOC). Following remediation, on June 8, 2005, the Regional Water Quality Control Board granted that no further requirements be met for the vadose zone; however, the subject property is required to conduct monitoring of groundwater quality on an annual basis. One 3,000-gallon underground storage tank (UST) and one 20,000-gallon diesel UST were removed in 1985. There were no reports of soil contamination, however there is no evidence of any soil sampling or other closure documentation.

REPORT COMPONENT	SUMMARY OF CONCLUSIONS
Federal, State and Local Agency Concerns	The subject property address is listed on SLIC. The case is currently open. The site is also listed on RCRA-SQG, FINDS, HAZNET, LOS ANGELES CO. HMS, HIST UST, SWEEPS UST, EMI, NPDES, WIP, CA WDS and ICIS. See Section 4.2 for more information. Records pertaining to the subject property were reviewed at the County of Los Angeles Department of Public Works, the local regulatory agency for underground storage tanks and industrial wastes at the site. Records were also requested from the Regional Water Quality Control Board. For a summary of findings, see Section 5.4, Local Agency Records.
Potential Off-site Sources	The subject property is located within the San Gabriel Valley Superfund site. See Section 4.2.
Non-CERCLA Items	No RECs (Recognized Environmental Conditions) were identified for non-CERCLA items. However, unless *Client* contracted ODIC to investigate specific non-CERCLA items, these items were generally not included in the scope of services for this Phase I Site Assessment.
Other RECs	No RECs (Recognized Environmental Conditions) were identified.
Inaccessible or Un-surveyed Portions of Subject Property	Full access to the entire property was provided to ODIC, and there were no notable portions of the Subject Property excluded from the survey and field inspection.
Data Gap	No significant data gaps were identified for the subject site.

1.0 SCOPE OF WORK & LIMITATIONS

The primary purpose of this *Phase I Environmental Site Assessment Report* (the *Report*) is to assist *Client,* in its underwriting of a proposed mortgage loan on the Subject Property, and to identify *Recognized Environmental Conditions (RECs)* in connection with the Subject Property described in this *Report*. The investigation is prepared in accordance with the *Client's* Environmental Site Assessment scope of work for the use and benefit of the *Client*, it's successors, and assignees and U.S. SBA if financing is to be authorized by U.S. SBA. It is based, in part, upon documents, writings, and information owned, possessed, or secured by the *Client*. Neither this report, nor any information contained herein, shall be used or relied upon for any purpose by any other person or entity without the express written permission of the *Client*.

This report has been prepared by ODIC Environmental for the *Client* under the professional supervision of the principal and/or senior staff whose seal(s) and signatures appear hereon. Neither ODIC, nor any staff member assigned to this investigation has any interest or contemplated interest, financial or otherwise, in the subject or surrounding properties, or in any entity which owns, leases, or occupies the subject or surrounding properties or which may be responsible for environmental issues identified during the course of this investigation, and has no personal bias with respect to the parties involved.

The purpose of this practice is to define good commercial and customary practice for conducting an *environmental site assessment* of a parcel(s) of *commercial real estate* with respect to the range of contaminants within the scope of Comprehensive Environmental Response, Compensation and Liability Act (CERCLA) (42 U.S.C. §9601) and *petroleum products*. As such, this practice is intended to permit a *user (Client, Purchaser, Lender, Owner)* to satisfy one of the requirements to qualify for the *innocent landowner*, *contiguous property owner*, or *bona fide prospective purchaser* limitations on CERCLA liability (hereinafter, the "*landowner liability protections*," or "*LLPs*"): that is, the practice that constitutes "*all appropriate inquiry* into the previous ownership and uses of the *property* consistent with good commercial or customary practice" as defined at 42 U.S.C. §9601(35)(B).

Controlled substances are not included within the scope of this standard. Persons conducting an *environmental site assessment* as part of an EPA Brownfields Assessment and Characterization Grant awarded under CERCLA 42 U.S.C. §9604(k)(2)(B) must include controlled substances as defined in the Controlled Substances Act (21 U.S.C. §802) within the scope of the assessment investigations to the extent directed in the terms and conditions of the specific grant or cooperative agreement. Additionally, an evaluation of *business environmental risk* associated with a parcel of *commercial real estate* may necessitate investigation beyond that identified in this practice.

In defining a standard of good commercial and customary practice for conducting an *environmental site assessment* of a parcel of *property*, the goal of the processes established by this practice is to identify *recognized environmental conditions*. The term *recognized environmental conditions (RECs)* means the presence or likely presence of any *hazardous substances* or *petroleum products* on a *property* under conditions that indicate an existing release, a past release, or a material threat of a release of any *hazardous substances* or *petroleum products* into structures on the *property* or into the ground, groundwater, or surface water of the *property*. The term includes *hazardous substances* or *petroleum products* even under conditions in compliance with laws. The term is not intended to include *de minimis* conditions that generally do not present a material risk of harm to public health or the environment and that generally would not be the subject of an enforcement action if brought to the attention of appropriate governmental agencies. Conditions determined to be *de minimis* are not *RECs*.

ODIC has performed this *Phase I Environmental Site Assessment* in conformance with the scope and limitations of ASTM Practice E1527-05.

SCOPE OF WORK

This *Report* was prepared for the exclusive use of *Client*. This *Report* has been prepared in accordance with our *Standard Conditions For Engagement* and *Authorization Letter* and *Agreement for Environmental Services* approved and signed by *Client*, and with the limitations described below, all of which are integral parts of this *Report*. A copy of the signed *Standard Conditions For Engagement* and *Authorization Letter* and *Agreement for Environmental Services* is maintained at the ODIC Environmental, Los Angeles, California office.

The information reported was obtained through sources deemed reasonably ascertainable, as defined in ASTM E1527-05; a visual site survey of areas readily observable, easily accessible or made accessible by the property contact and interviews with owners, agents, occupants, or other appropriate persons involved with the Subject Property. Municipal information was obtained through file reviews of reasonably ascertainable standard government record sources, and interviews with the authorities having jurisdiction over the *property*. Findings, conclusions and recommendations included in the *Report* are based on our visual observations in the field, the municipal information reasonably obtained, information provided by the *Client*, and/or a review of readily available and supplied documents.

ODIC renders no opinion as to the *property* condition at un-surveyed and/or inaccessible portions of the Subject Property, which are described below. ODIC relies completely on the information, whether written, graphic or verbal, provided by the property contact or as shown on any documents reviewed or received from the property contact, owner or agent, or municipal source, and assumes that information to be true and correct. The observations in this *Report* are valid on the date of the survey. Where access to portions of the Subject Property or to structures on the Subject Property was unavailable or limited, ODIC renders no opinion as to the presence of petroleum products or hazardous substances in that portion of the Subject Property or structure. In addition, ODIC renders no opinion as to the presence of, or indirect evidence relating to, petroleum products or hazardous substances where direct observation of the interior walls, floor, or ceiling of a structure was obstructed by objects or coverings on or over these surfaces.

The conclusions provided by ODIC are based on the information obtained by visual survey of the Subject Property, and information provided by agents representing the Subject Property, or agents of the owner. In addition, ODIC has relied on certain information provided by state and other referenced parties, and on information contained in the files of federal, state and/or local agencies available to ODIC at the time of the assessment. Although there may have been some degree of overlap in the information provided by these various sources, ODIC did not attempt to independently verify the accuracy or completeness of all information reviewed or received during the course of these *Environmental Services*.

CERCLA Requirements Other Than *All Appropriate Inquiry* (ASTM E1527-05 1.1.3) - This practice does not address whether requirements in addition to *All Appropriate Inquiries* have been met in order to qualify for the *LLPs* (specified in 42 U.S.C. §9607(b)(3)(a) and (b) including the continuing obligation not to impede the integrity and effectiveness of *Activity and Use Limitations*), or the duty to take reasonable steps to prevent releases, or the duty to comply with legally required release reporting obligations).

It is acknowledged that ODIC'S judgments shall not be based on scientific or technical tests or procedures beyond the Scope of Services or beyond the time and budgetary constraints imposed by the *Client*. It is acknowledged further that ODIC'S conclusions shall not rest on pure science but on such considerations as economic feasibility and available alternatives. *Client* also acknowledges that, because geologic and soil formations are inherently random, variable, and indeterminate in nature, the Services and opinions provided under this Agreement with respect to such Services, are not guaranteed to be a representation of actual conditions on the Subject Property, which are also subject to change with time as a result of natural or man-made processes, including water permeation. In performing the Services, ODIC shall use that degree of care and skill ordinarily exercised by environmental consultants or engineers performing similar services in the same or similar locality. The standard of care shall be determined solely at the time the Services are rendered and not according to standards utilized at a later date. The Services shall be rendered without any other warranty, expressed or implied, including, without limitation, the warranty of merchantability and the warranty of fitness for a particular purpose.

The ASTM Standard E1527-05 does not encompass analytical testing to evaluate Asbestos Containing Materials (ACM), radon, lead-based paint (LBP), drinking water quality, lead in drinking water, wetlands, regulatory compliance, cultural and historical resources, industrial hygiene, health and safety, ecological resources, endangered species, indoor air quality, biological agents, mold, stored chemicals, debris, fill materials, surface water, or subsurface samples (soil and groundwater) as part of a Phase I ESA. Such additional information of non-ASTM E1527-05 issues is merely provided for the *User's* convenience, and cannot be used to bind this report as a whole to the compliance and conformance to ASTM guidelines. No disassembly of systems or building components or physical or invasive testing is to be performed unless Contract Engagement specifically calls for such testing as an additional scope of work. ODIC has performed this *Phase I Environmental Site Assessment* in conformance with

the scope and limitations of ASTM Practice E1527-05. This *Report* may not include all environmental conditions which can materially impact the Subject Property other than those defined as RECs in ASTM E1527-05.

As our standard procedure and scope of work defined by ASTM E1527-05, ODIC is not contracted to perform AUL and environmental lien searches via title records, since such is beyond the scope of services included in this report.

The assessment was conducted in a manner consistent with the level of care and skill ordinarily exercised by members of the profession, and in accordance with generally accepted practices of other consultants currently practicing in the same locality under similar conditions. No other representation, expressed or implied, and no warranty or guarantee is included or intended. The *Report* speaks only as of its date, in the absence of a specific written update of the *Report*, signed and delivered by ODIC.

Additional information that becomes available after our survey and draft submission concerning the Subject Property should be provided to ODIC so that our conclusions may be revised and modified if necessary, at additional cost. This *Report* has been prepared in accordance with our *Standard Conditions for Engagement*, which is an integral part of this *Report.*

Adjoining sites, neighboring sites or surrounding properties mentioned in this *Report* are defined only up to one parcel immediately next to the Subject Property, and ODIC will only check immediately adjoining properties to identify historical use of the surrounding areas via historical sources or data on such adjoining properties, and/or walk-through visual inspection along Subject Property's perimeters to find obvious signs of environmental concerns.

It is often not possible (under "*reasonably ascertainable*" clause of ASTM guideline) to identify every single historical business tenants or occupants on the Subject Property. ODIC cannot be liable for not identifying all such past tenants or occupants of the project site.

INDEPENDENT CONTRACTOR STATUS / PROFESSIONAL RESPONSIBILITY

In performing Services under the mutually agreed contractual agreement and verbal engagement, ODIC operates as, and has the status of, an independent contractor. Subject to any limitations established by the *Client* as to the degree of care and amount of time and expenses to be incurred and any other limitations contained in the mutually agreed contractual agreement and verbal engagement, ODIC performs the Services consistent with that level of care and skill ordinarily exercised by other professional consultants under similar circumstances at the time the Services are performed. *Client* hereby acknowledges that whenever a Project involves hazardous or toxic materials there are certain inherent risk factors involved (such as limitations on laboratory analytical methods, variations in subsurface conditions, economic loss to *Client* or property owner, a potential obligation for disclosure to regulatory agencies, a potential for a decrease in market value of real property, and the like) that may adversely affect the results of the Project, even though the Services are performed with such skill and care. No other representation, warranty, or guarantee, express or implied, is included or intended by the mutually agreed contractual agreement and verbal engagement.

QUALIFICATION STATEMENT OF ENVIRONMENTAL PROFESSIONAL

ODIC states that this *Phase I Environmental Assessment* was performed under *Environmental Professional (EP)'s* direct supervision, that he/she has prepared and/or reviewed and approved the report, and that the methods and procedures utilized in the development of this report conform to minimum industry standards using both the American Society for Testing Methods (ASTM) Standard E1527-05 and the United States – Environmental Protection Agency Standards and Practices for All Appropriate Inquiries (40 CFR Part 312) as guidelines. ODIC certifies that ODIC's *Environmental Professionals* and Subcontractors are properly licensed and/or certified to conduct *Phase I Environmental Site Assessments.*

ODIC's EP declares that, to the best of his/her professional knowledge and belief, he/she meets the definition of *Environmental Professional* as defined in 40 CFR Part 312. ODIC's EP who prepared this assessment possesses the specific qualifications based upon education, training and experience to assess a property of the nature, history, and setting of the subject site. ODIC has developed and performed the "*All Appropriate Inquiries*" in accordance with the standards and practices as defined in 40 CFR Part 312.

ABBREVIATIONS:

ODIC may use various abbreviations to describe various site, building or system components or legal descriptions. Not all abbreviations may be applicable to all reports. Abbreviations most often used are defined below.

AAI	All Appropriate Inquiries
ACM	Asbestos-Containing Material
ACT	Acoustic Ceiling Tile
ADA	Americans with Disabilities Act
AHERA	Asbestos Hazard Emergency Response Act
AHU	Air Handling Unit
AMSL	Above Mean Sea Level
APA	American Plywood Association
APCD	Air Pollution Control District
AQMD	Air Quality Management District
AS	Air Sparging
AST	Aboveground Storage Tank
ASTM	American Society for Testing and Materials
AUL	Activity and Use Limitation
bgs	Below Ground Surface
BOD	Biochemical (or Biological) Oxygen Demand
BTEX	Benzene-Toluene-Ethylbenzene-Xylene
BTU	British Thermal Unit (a measurement of heat)
BTUH	British Thermal Units per Hour
CERCLA	Comprehensive Environmental Response Compensation and Liability Act
CESQG	Conditionally Exempt Small Quantity Generator
CFR	Code of Federal Regulations
CMU	Concrete Masonry Unit
COCs	Chemicals of Concern
DEP	Department for Environmental Protection
DEQ	Department of Environmental Quality
DOE	Department of Ecology (WA)
DOT	Department of Transportation
DTSC	Department of Toxic Substances Control (CA)
EIFS	Exterior Insulating Finishing System
EP	Environmental Professional
EPA	Environmental Protection Agency
EPDM	Ethylene Propylene Diene Monomer (rubber membrane roof)
ESA	Environmental Site Assessment
EUL	Expected Useful Life, Effective Useful Life
FCU	Fan Coil Unit
FEMA	Federal Emergency Management Agency
FHA	Forced Hot Air
FHW	Forced Hot Water
FID	Flame ionization detector
FIRM	Flood Insurance Rate Map
FOIA	Freedom Of Information Act
FRT	Fire Retardant Treated plywood
GC/MS	Gas Chromatography/Mass Spectrometry
GFI	Ground Fault Interrupter (circuit)
GPR	Ground-Penetrating Radar
GWB	Gypsum Wall Board
HCP	Handicapped Person
HID	High Intensity Discharge (lighting)
HMTA	Hazardous Materials Transportation Act
HVAC	Heating, Ventilating and Air Conditioning
HWH	Hot Water Heater
LBP	Lead-Based Paint
LEL	Lower Explosive Limit
LLP	Landowner Liability Protection
LQG	Large Quantity Generator (of hazardous wastes)
LUST	Leaking Underground Storage Tank
MCL	Maximum Contaminant Level
MDP	Main Distribution Panel
mg/L	Milligrams per Liter
MSDS	Material Safety Data Sheet
MSL	Mean Sea Level
MSSL	Maximum Soil Concentration Limit
MTBE	Methyl Tertiary Butyl Ether
ND	None Detected
NFA	No Further Action (letter)
NPDES	National Pollutant Discharge Elimination System
NPL	National Priorities List
O&M	Operations and Maintenance
OVA	Organic Vapor Analyzer
PCB	Polychlorinated Biphenyl
PCE	Perchloroethylene
PEC	Potential Environmental Concern
PEL	Permissible airborne Exposure Level
PERC	Perchloroethylene
PID	Photoionization Detector
POTW	Publicly Owned Treatment Works
Ppb	Parts per Billion
Ppm	Parts per Million
PRG	Preliminary Remedial Goal
PRP	Potentially Responsible Parties
PTAC	Packaged Through-wall Air Conditioning (Unit)
QAQC	Quality Assurance Quality Control
RAP	Remedial Action Plan
RCRA	Resource Conservation and Recovery Act
REC	Recognized Environmental Condition
RI/FS	Remedial Investigation & Feasibility Study
RQ	Reportable Quantity
RTU	Roof Top Unit
RWQCB	Regional Water Quality Control Board (CA)
SBA	Small Business Association
SPCC	Spill Prevention Control and Countermeasure Plan
SQG	Small Quantity Generator (of hazardous wastes)
SVE	Soil Vapor Extraction
SVOC	Semi-Volatile Organic Compound
SWPPP	Storm Water Pollution Prevention Plan
SWRCB	State Water Resource Control Board (CA)
TAT	Turn-around time
TCE	Trichloroethylene
TCEQ	Texas Commission of Environmental Quality (TX)
TCLP	Toxicity Characteristic Leaching Procedure
TOC	Total Organic Carbon
TPH	Total Petroleum Hydrocarbons Note: TPHg = TPH as gasoline. TPHd = TPH as diesel fuel
TSA	Transaction Screen Assessment

LDL	Laboratory Detection Limit	UBC	Uniform Building Code
		UEL	Upper Explosive Limit
		ug/L	Micrograms per Liter
		USGS	United States Geological Survey
		UST	Underground Storage Tank
		VAV	Variable Air Volume box
		VCT	Vinyl Composition Tile
		VOC	Volatile Organic Compound
		VWC	Vinyl Wall Covering

1.1 ACTIVITY AND USE LIMITATION (AUL) SEARCH AND REVIEW OF LAND TITLE RECORDS

The information reported herein was obtained through sources deemed reliable, a visual site survey of areas readily observable, easily accessible or made accessible by the property contact and interviews with owners, agents, occupants, or other appropriate persons involved with the Subject Property.

Under ASTM E1527-05, Section 6 – User Responsibilities – User ("*Client, Lender, Purchaser, Owner*") is obligated to search for environmental liens in the Land Title Records. This is a mandatory requirement in order to obtain CERLCA protections under ASTM E1527-05 and *All Appropriate Inquiries*.

According to ASTM E1527-05, searches for environmental liens and AULs from review of Land Title Records shall be performed by the *user ("Client, Lender, Purchaser")* that will help identify the possibility of *recognized environmental conditions* in connection with the *property*. These tasks do not require the technical expertise of an *environmental professional* and are generally not performed by *environmental professionals* performing a *Phase I Environmental Site Assessment*. We understand that as our standard procedure, customer has completed *User Questionnaire* to assist the *user* and ODIC Environmental in gathering information from the *user* that may be material to identifying *recognized environmental conditions*.

Review Title and Judicial Records for Environmental Liens or Activity and Use Limitations (AULs)—Reasonably ascertainable recorded land title records and lien records that are filed under federal, tribal, state, or local law should be reviewed to identify *environmental liens* or *activity and use limitations*, if any, that are currently recorded against the *property*. *Environmental liens* and *activity and use limitations* that are imposed by judicial authorities may be recorded or filed in judicial records, and, where applicable, such records should be reviewed. Any *environmental liens* or *activity and use limitations* so identified shall be reported to ODIC Environmental when conducting a *Phase I Environmental Site Assessment*.

Unless added by a change in the scope of work to be performed by ODIC, this practice does not impose on ODIC the responsibility to undertake a review of *recorded land title records* and judicial records for *environmental liens* or *activity and use limitations*. The *user* should either *(1)* engage a title company or title professional to undertake a review of *reasonably ascertainable recorded land title records* and lien records for *environmental liens* or *activity and use limitations* currently recorded against or relating to the *property*, or *(2)* negotiate the engagement of a title company or title professional as an addition to the scope of work to be performed by ODIC.

CLIENT-PROVIDED INFORMATION

According to ASTM Standards E1527-05 and the U.S. EPA AAIs, in order to qualify for the Land-owner Liability Protections (LLPs) offered by the Small Business Liability Relief and Brownfield's Revitalizations Act of 2001, *User* must provide the following information (if available) to the *Environmental Professional*. Failure to provide this information could result in a determination that "*All Appropriate Inquiry*" is not complete.

USER QUESTIONNAIRE for AUL

In order to qualify for one of the *Landowner Liability Protections (Landowner Liability Protections*, or *LLPs*, is the term used to describe the three types of potential defenses to Superfund liability in EPA's *Interim Guidance Regarding Criteria Landowners Must Meet in Order to Qualify for Bona Fide Prospective Purchaser, Contiguous Property Owner, or Innocent Landowner Limitations on CERCLA Liability* ("*Common Elements*" Guide) issued on March 6, 2003.) offered by the Small Business Liability Relief and Brownfields Revitalization Act of 2001 (the "*Brownfields Amendments*"), the *user* must provide the following information (if available) to the *Environmental Professional*. Failure to provide this information could result in a determination that "*All Appropriate Inquiry*" is not complete.

USER/CUSTOMER QUESTIONNAIRE	
QUESTION	CUSTOMER TO ANSWER
(1.) Environmental cleanup liens that are filed or recorded against the site (40 CFR 312.25). Are you aware of any environmental cleanup liens against the *property* that are filed or recorded under federal, tribal, state or local law?	No answer provided by User
(2.) Activity and land use limitations that are in place on the site or that have been filed or recorded in a registry (40 CFR 312.26). Are you aware of any AULs, such as *engineering controls*, land use restrictions or *institutional controls* that are in place at the site and/or have been filed or recorded in a registry under federal, tribal, state or local law?	No answer provided by User
(3.) Specialized knowledge or experience of the person seeking to qualify for the LLP (40 CFR 312.28). As the *user* of this *ESA* do you have any specialized knowledge or experience related to the *property* or nearby properties? For example, are you involved in the same line of business as the current or former *occupants* of the *property* or an adjoining *property* so that you would have specialized knowledge of the chemicals and processes used by this type of business?	No answer provided by User
(4.) Relationship of the purchase price to the fair market value of the *property* if it were not contaminated (40 CFR 312.29). Does the purchase price being paid for this *property* reasonably reflect the fair market value of the *property*? If you conclude that there is a difference, have you considered whether the lower purchase price is because contamination is known or believed to be present at the *property*?	No answer provided by User
(5.) Commonly known or *reasonably ascertainable* information about the *property* (40 CFR 312.30). Are you aware of commonly known or *reasonably ascertainable* information about the *property* that would help the *Environmental Professional(EP)* to identify conditions indicative of releases or threatened releases? For example, as *user*, (a.) Do you know the past uses of the *property*? (b.) Do you know of specific chemicals that are present or once were present at the *property*? (c.) Do you know of spills or other chemical releases that have taken place at the *property*? (d.) Do you know of any environmental cleanups that have taken place at the *property*?	No answer provided by User
(6.) The degree of obviousness of the presence of likely presence of contamination at the *property*, and the ability to detect the contamination by appropriate investigation (40 CFR 312.31). As the *User* of this *ESA*, based on your knowledge and experience related to the *property* are there any *obvious* indicators that point to the presence or likely presence of contamination at the *property*?	No answer provided by User

The User has no specific prior knowledge of cleanup liens, activity or land use limitations, specialized user knowledge, information about the fair market value, site history, or current site activities. Valuation and environmental information is being collected as part of due diligence measures for the associated transaction. An environmental cleanup lien/AUL search is not required from the environmental consultant as part of this investigation. Title searches are being conducted by the User, concurrently with environmental due diligence work.

2.0 SUBJECT PROPERTY CHARACTERISTICS

2.1 PROJECT INFORMATION & PROPERTY LOCATION

Project Information	
ITEM	
ODIC Project Number	6347266-ESAI
Client Project Number	N/A
Subject Property Address	17969 E. Railroad Street, City of Industry, CA
Subject Property Name	Reuland Electric
Property Inspection Date	June 3, 2009
Weather Condition	Fair
ODIC's Field Assessor	Danny Lightle, Environmental Consultant
ODIC's Environmental Consultant / QAQC Officer	Hyung Kim, Principal Consultant, REA, CHMM, M.S. John Winkler, Professional Geologist, REA
Property Location	The subject site is located at the northwest corner of E. Railroad Street and Lawson Street in an industrially developed area of City of Industry, California.

2.2 PROPERTY IMPROVEMENT & BUILDING/LAND DESCRIPTION

Property Improvement & Building/Land Description	
ITEM	
General Layout of Property	The subject site is comprised of two concrete buildings located at the southern portion of the property with asphalt paved parking areas located to the north and south. An unpaved, outside storage area is located in the northwest corner. Unpaved areas are also located in the far northern portion of the site.
Access to Property	E. Railroad Street to the south and Lawson street to the east.
Lot Size & Shape	The subject site is rectangular and approximately 9.66 acres in size.
Building Size & Shape	The subject buildings are rectangular and approximately 67,346 SF in size.
Number of Buildings	Two
Year of Construction	1963, according to property profile
Percent Coverage by Building	24%
Number of Stories	One
Foundation	Concrete slab on grade
Frames/Exterior Walls	Concrete block and tilt-up
Roof Type	Not inspected
Interior Description	Partitioned and subdivided machine shop area and office space.
Other Improvements & Features	None observed
Description of Unimproved Areas	Unpaved areas in the northern and northwestern portions of the site.

2.3 CURRENT OCCUPANTS & USE OF THE PROPERTY

Current Occupants & Use of the Property	
ITEM	
Present Occupant/Business Operation	Reuland Electric Company
Number of Occupants/Units	One/One

2.4 MUNICIPAL SERVICES & UTILITIES

Municipal Service & Utilities	
ITEM	
Potable Water	City of Industry
Gas/Oil Source for Heating	Gas Company
Electrical	SoCal Edison
Sewage Disposal System	City of Industry
Solid Waste Disposal	City-contracted utility company

3.0 SUBJECT PROPERTY RECONNAISSANCE

3.1 LIMITING CONDITIONS

The information reported herein was obtained through sources deemed reliable, a visual site survey of areas readily observable, easily accessible or made accessible by the property contact and interviews with owners, agents, occupants, or other appropriate persons involved with the Subject Property.

No disassembly of systems or building components or physical or invasive testing was performed. ODIC renders no opinion as to the property condition at un-surveyed and/or inaccessible portions of the Subject Property. ODIC relies completely on the information, whether written, graphic or verbal, provided by the property contact or as shown on any documents reviewed or received from the property contact, owner or agent, or municipal source, and assumes that information to be true and correct. The observations in this *Report* are valid on the date of the survey. Note: Typically lenders have environmental policies where due diligence reports are valid for one year from the report date. However, such policies and standards can vary from each lender or user. For CERCLA landowner liability protection, Phase I reports are valid for 180 days, per ASTM E1527-05, section 4.6.

3.2 SUBJECT PROPERTY RECONNAISSANCE

Subject Property Reconnaissance	
ITEM	
Processes that generate or handle Petroleum Products or Hazardous Substances	Site occupant, Reuland Electric Company, manufactures electric motors, involving the use of hazardous materials and petroleum products.
Underground Storage Tanks (USTs)	None Observed
Aboveground Storage Tanks (ASTs)	One propane AST and one diesel AST (empty, unused)
Fuel Islands / Dispensers	None Observed
Any type of fueling systems	None Observed
Containers of Hazardous Materials and/or Petroleum Products related to subject site's operations/processes	New: 1x55gl Motor oil for truck and forklifts 3x55gl Water coolant mixture 1x55gl Coolant 1x55gl Paint Used: 275xgl used oil (Machining oil) 275xgl used coolant and water mixture See MSDS located in Appendix for quantities of onsite chemicals All used chemicals are disposes of every three months by a certified contractor (Environmental Recovery Services)
Other containers of suspect hazardous materials in drums, barrels, or other storage, or unlabeled/unidentified containers on site	None Observed
Containers not attributed to current use of the Subject Property	None Observed
Significant surface staining either on unpaved or paved land	None Observed
Unusual areas of asphalt/cement patch or surface depressions	None Observed
Stockpiled soils with visual contamination	None Observed

Subject Property Reconnaissance	
ITEM	
Fill material of questionable origin / Piles	None Observed
Stressed vegetation	None Observed
Any type of heavy equipment or machinery of environmental concern on site	None Observed
Hydraulic equipment or machinery of environmental concern (PCB-oil / hydraulic oil) such as hydraulic lifts, compactors, etc.	None Observed
Drains for machinery/equipment cleaning or flushing	None Observed
Wastewater treatment units & clarifiers	None Observed
Pools of liquid	None Observed
Drains and sumps	None Observed
Any regulated surface wastewater discharges	None Observed
Storm water or surface-water drainage system having any abnormal accumulation of petroleum or chemical run-off or foreign materials, any unusual blockage of the storm-water control system	None Observed
Any stained catch basins, drip pads, or sumps	None Observed
Visual indication of herbicide and/or & pesticide use which poses environmental concern	None Observed
Visual evidence of leaks or contamination from septic systems or cesspools	None Observed
Wells (any irrigation wells, injection wells, abandoned wells, groundwater-monitoring wells, dry wells, septic wells, oil wells, gas wells, domestic water wells, vapor recovery wells or other-monitoring wells)	Multiple groundwater monitoring wells were observed at the subject property. See Section 4.2, Previous Environmental Reports, for more information.
Railroad tracks or spurs	None Observed
Visual evidence of improper handling/disposal or solid wastes	None Observed
Other visual evidence of spills, leakage, staining, corrosion, soil/groundwater contamination	None Observed
Dry-cleaning operation on site	None Observed

3.3 DETAILED DESCRIPTION OF ANY RECONNAISSANCE ITEMS OF CONCERN

Site occupant, Reuland Electric Company, manufactures electric motors, involving the use of hazardous materials and petroleum products. The following containers and materials were observed on the site during reconnaissance: 1x55gl motor oil for truck and forklifts, 3x55gl water coolant mixture, 1x55gl coolant, 1x55gl paint, 275gl used oil (machining oil) and 275gl used coolant and water mixture. See MSDS located in Appendix for quantities of onsite chemicals. All used chemicals are disposed of every three months by a certified contractor (Environmental Recovery Services).

Multiple groundwater monitoring wells were observed at the subject property. See Section 4.2, Previous Environmental Reports, for more information.

3.4 BUSINESS ENVIRONMENTAL RISK

Business Environmental Risk is defined as a risk, which can have material environmental impact, or environmentally driven impact on the business associated with the current or planned use of a parcel of commercial real estate, not necessarily limited to the issues requiring investigation. Activity and Use Restriction arising from Business Environmental Risk or Compliance Violation is defined as restrictions on the use of, or access to, a site/facility to (1) reduce or eliminate exposure to hazardous substance onsite, or (2) prevent activities that could interfere with a response action either as Engineering Controls or Institutional Controls. ODIC also searched for compliance records, permits and plans, etc. in relation to the subject business operation in the past and present, which includes but not limited to: Environmental Permits, Equipment Operation Permits, NPDES issues, Hazardous Material/Waste Inventory or Management Plans, Non-Compliance, Violations, Notices, Correspondence, Community Right-to-Know Plan, Health & Safety Plan, IIPP, SPCC, MSDS, Waste Ticket, Generator ID, etc.

No Business Environmental Risks were identified during the course of this *Phase I Site Assessment*.

3.5 Non-CERCLA Items

The following table summarizes non-CERCLA issues for which the survey of interior areas of the Subject Property focused, if requested as an addition to ODIC's standard Scope of Services.

NON-CERCLA ITEMS	
ITEM	**LOCATION AND DESCRIPTION**
Suspect asbestos-containing materials in damaged condition if the structure is built prior to 1978	Due to the age of the subject building, interior/exterior portions of the building may contain asbestos.
Suspect lead-based paint in damaged condition if the structure is residential and was built prior to 1978	Based on the date of construction of the subject building, lead-based paints (LBPs) may have been used during building construction.
Lead in drinking water	Based on a review of the 2008 Golden State Water Company annual water quality report, the public water supply has met the 90th percentile for the lead action level of 15 parts per billion (ppb), and is currently in compliance with the USEPA's Lead and Copper Regulations.
Radon gas concern	Due to the commercial use of the subject building radon is not considered to be an environmental concern at this time.
Visual evidence of Urea Formaldehyde	The sale and installation of Urea Formaldehyde Foam Insulation (UFFI) as thermal insulation began in approximately 1970, and continued until December 1980 when it was banned under the federal *Hazardous Products Act*. UFFI was installed in both new and existing buildings during this period. UFFI was not commonly used in industrial or commercial buildings. It is unlikely that UFFI is present based on the age of the subject building; however, intrusive inspection of wall cavities for UFFI was not performed.
Suspect PCB-oil concern with hydraulic equipment, ballasts, transformers, etc.	Pole-mounted transformers were observed in the general vicinity of the subject property. The transformers appear to be new, with no indications of leaks or staining observed on or below the transformer casings. The transformers are owned and operated by local municipalities, the regional utility company, and they can indicate whether any of its transformers contain PCBs. In the event of a release of dielectric fluid from one of its transformers when such is owned and operated by utility company, they typically perform the cleanup.
Wetland, creeks, swale, pits, ponds, lagoons, or any other water bodies	Based upon a review of the U.S. Fish and Wildlife Service's National Wetland Inventory database, there are no wetlands mapped on the subject property.
Visual evidence of mold problems from wet areas, roof leaks, moisture around air conditioning or plumbing units	None observed
Air quality problems (unusual smells, noxious odors, or visual emissions, air emission stacks)	None observed
Is the property under flood zone (Federal Emergency Management Agency Flood Insurance Rate Map)	The subject property is located within a 100-year flood zone, according to EDR radius report.

NON-CERCLA ITEMS	
ITEM	**LOCATION AND DESCRIPTION**
Regulatory compliance, Cultural and historical resources, Industrial hygiene, Health and safety, Ecological resources, Endangered species,	Not applicable

No implication is intended as to the relative importance of inquiry into such non-scope considerations, and this list of non-scope considerations is not intended to be all-inclusive.

3.6 ADJACENT PROPERTIES

For the scope of this assessment, properties are defined and categorized based upon their physical proximity to the Subject Property. An adjoining property is any real estate property whose border is contiguous or partially contiguous with the subject property, or that would be if the property was not separated by a roadway, street, public thoroughfare, river, or stream.

Adjacent Properties	
ITEM	
North	17940,17950,17960,17990 Ajax Circle
South	Railroad Tracks / Plaza at Puente Hills
West	17915 E. Railroad Street (Darnell-Rose)
East	1101&1125 Lawson Street (WNA) / 18001 Lawson street (Safe Plating Inc.) / NE: Truck Lot

Visual reconnaissance of the adjacent properties did not reveal evidence of Recognized Environmental Conditions (RECs). No large quantities of hazardous materials were observed being stored in an improper manner or otherwise impacting the ground surface. No equipment or machinery of environmental concern, i.e. wastewater treatment units/systems or underground storage tanks were observed in a dysfunctional state and no heavy manufacturing processes were taking place. Beyond visual reconnaissance, ODIC relies on a search of governmental agency files and databases for warning of any potential concerns related to current or historical adjoining and semi-adjoining properties. Please see Section 5.0, Regulatory Agency Search, for further information.

3.7 PHYSICAL SETTING

TOPOGRAPHY AND HYDROGEOLOGY

The Subject Property's physical location was researched employing a United States Geological Survey (USGS) 7.5 Minute Topographic Quadrangle (Quad) Map relevant to the Subject Property. The USGS 7.5 Minute Quad Map has an approximate scale of 1 inch to 2,000 feet, and may show physical features with environmental significance such as wetlands, water bodies, roadways, mines, and buildings.

Physical and natural features illustrated on the Quad Map served as areas of visual emphasis when conducting the site inspection of the Subject Property. The USGS 7.5 Minute Quad Map was used as the only Standard Physical Setting Source, and is sufficient as a single reference.

The Subject Quad Map shows no physical features that may have environmentally impacted the subject property. The subject property and general area are identified as urban developed. No mines, wells, wetlands, or aboveground tanks were mapped in the general area of the subject property. The elevation of the site is approximately 422 feet above mean sea level with a gradual down-slope toward the north.

Past subsurface investigations have shown the depth to groundwater at the site is approximately 14 to 19 feet below ground surface (bgs). No surface water bodies are present on the subject property. The nearest surface water is a concrete lined channel located approximately 200 feet west of the subject site. Local groundwater gradient is expected to follow surface topography toward the northwest. This was confirmed during previous investigations at the site by Vapor Extraction Technologies in March 2004.

While groundwater flow direction at the Subject Property cannot be confirmed without survey measurement of static groundwater level at triangulated points, it is expected to flow in the direction of surface topographical contour, or toward the wetland or nearest water body or discharge basin (percolation channel). It is important to note that groundwater flow direction can be influenced locally and regionally by the presence of local wetland features, surface topography, recharge and discharge areas, horizontal and vertical inconsistencies in the types and location of subsurface soils, and proximity to water pumping wells. Depth and gradient of the water table can change seasonally in response to variation in precipitation and recharge, and over time, in response to urban development such as storm water controls, impervious surfaces, pumping wells, cleanup activities, dewatering, seawater intrusion barrier projects near the coast, and other factors.

SOURCES OF DATA
EDR Radius Map
USGS Topographic Map
RWQCB's Geotracker database

4.0 SUBJECT PROPERTY AND VICINITY HISTORY

4.1 HISTORICAL RECORD SEARCH RESOURCES

HISTORICAL RECORD SEARCH RESOURCES	
ITEM	**REFERENCE SOURCE**
Previous Environmental Reports	Phase I Environmental Site Assessment (ESA) by EBI, October 2, 2006
Sanborn Fire Insurance Maps	Sanborn maps of the subject property were not available.
Historical Aerial Photographs	EDR Aerial Photo Decade Package
Historical City Directories	EDR City Directory Abstract
Building/Planning Department Zoning/Land Use Records	No historical building records were reviewed for the subject property due to the availability of other sources satisfactory to ASTM and AAI, including a previous environmental report.
Recorded Land Title Records	N/A
Historical Topographical Maps	USGS
Oil & Gas Maps	Department of Conservation, Oil, Gas & Geothermal Resources, corresponding Wildcat and District Maps for the subject site and immediate vicinity
Interviews	Mr. Albert Matias, Supervisor, Reuland Electric Company
Property Tax Files	N/A
Other Historical Records	N/A

4.2 PREVIOUS ENVIRONMENTAL REPORTS

A previous Phase I Environmental Site Assessment (ESA) of the subject property by EBI dated October 6, 2006 was reviewed by ODIC. This ESA indicated the current three-story industrial building on the site was constructed in 1963. Since that time it has been occupied by Reuland Electric Company, an assembler of electric motors.

At the time of EBI's site reconnaissance, two Aboveground Storage Tanks (ASTs) were observed on the site. They included a 1,000-gallon propane AST and a 3,000-gallon diesel AST. Tank conditions were good with no spillage or leakage observed. Several groundwater monitoring wells and soil vapor extraction wells were located throughout the site. The site was occupied by a single tenant, Reuland Electric Company. Petroleum products and hazardous substances were stored and used on the site. Locations included the foundry and storage areas. A solvent vapor degreaser was formerly located in the parts cleaning area and used to clean the motor parts. In 1968, the original vapor degreaser was replaced with a new, larger model, a Baron DB Series solvent vapor degreaser, which was used up until mid-1976. From 1968 to 1973, it was reported that approximately 2,000 gallons per year of PCE-based cleaning solution was used in the vapor degreaser. Spent PCE cleaning solution was collected for off-site recycling and replaced with fresh solution by the Baron-Blakeslee Company on a monthly basis.

In mid-1976, use of the vapor degreaser was discontinued and replaced with a wash tank. The wash tank was comprised of a 400-gallon wash basin. Aluminum motor parts were dipped into the basin, which reportedly contained non-hazardous soap based cleaning products. From 1976 until approximately 1984, the detergent-based cleaning solution, Shield #101 (manufactured by Shield Chemicals, El Monte, CA) was used in the wash tank. It is believed that Shield #101 did not contain any chlorinated organic compounds. Since 1984, Reuland Electric has used a detergent based cleaning solution, 815 QR, which contains no chlorinated organic compounds.

Following cleaning, the remaining steps in assembling the motor included attaching the shaft and bearings, wire winding, and painting. Small quantities of solvents were used in the assembly process, primarily during winding, final assembly and painting. Reuland Electric used Tellus oil-based solvent, which was located in the parts cleaning stations within the manufacturing building, at the time of EBI's site reconnaissance. Parts were dipped in varnish

and baked. During the assembly of gears, several types of gear oils and greases were used, which were stored in containers equipped with secondary spill containment.

The final step of the manufacturing process was painting the motor, which was performed in an enclosed paint booth (AQMD permit on file at the Reuland Electric). The paint booth was a water fall and reservoir type unit. The majority of the paint products used in the booth were water based. The remaining (less than 1% of the paints used) paints used are oil based.

The manufacturing building floor reportedly consists of six-inch thick concrete. The floor inside the building contained no drains. One floor drain was located outside the building just north of the wash tank area, which connects to the sewer line that runs east to Lawson Street. Based on a visual, the floor appeared to be free of cracks. Occasional spillage of cutting coolant or oil due to normal operation of the machinery is contained with absorbent socks and further cleaned with absorbent material, and finally removed from the site for offsite disposal.

The containers and drums observed at the site were undamaged and closed and stored within secondary containment areas. The immediate storage areas did not exhibit obvious evidence of significant spills or leakage. No floor drains were observed in the vicinity of the chemical storage areas. Material Safety Data Sheets were maintained onsite. The chemicals, which were stored in their original containers, did not appear to represent an environmental concern at the site. All wastes were removed from the property by a licensed waste hauler.

Based on a regulatory file review and review of previous environmental reports, soil and groundwater at the subject property have been impacted by past industrial operations conducted by Reuland Electric Company. The primary chemical of concern (COC) is perchloroethylene (PCE). The PCE was released from former onsite vacuum degreasing operations at the site from the mid 1960s through 1976. Chemical spills at the degreaser reportedly flowed into an adjacent sump and migrated through joints and cracks in the pavement. Approximately 20 years of site investigations and monitoring concluded that an effective remedial measure for the property was a combination of soil vapor extraction (SVE) and air sparging combined with the intermitten in-situ oxidation of dissolved halogenated volatile organic compounds (HVOC). Following remediation, on June 8, 2005, the Regional Water Quality Control Board granted that no further requirements be met for the vadose zone; however, the subject property is required to conduct monitoring of groundwater quality on an annual basis.

In addition, the subject property has been identified as a Responsible Party to the San Gabriel Valley Superfund Site, Puente Valley Operable Unit Area 4. Contamination of the groundwater in the San Gabriel Basin by volatile organic compounds (VOCs) was first detected in 1979. The basin's groundwater provides approximately 90 percent of the domestic water supply for over a million people who live in the Valley. The most prevalent contaminants identified in the groundwater are trichloroethene (TCE), PCE, carbon tetrachloride, perchlorate and other VOCs. VOCs have also spread to the intermediate zone and portions of the deep zone as a result of downward hydraulic gradients. Including the subject property, the EPA has identified 59 "Potentially Responsible Parties (PRPs) that have significantly contributed to the groundwater contamination. The cleanup plan for the area calls for large groundwater pump and treat systems capable of extracting approximately 20,000 gallons per minute, or 27 million gallons per day.

According to the EPA Superfund Site Manager for the subject property, Ms. Dana Barton, the funding for the cleanup is provided by the coalition of PRPs and cleanup activities were scheduled to commence in 2004. Settlement with the subject property is reported to occur sometime in 2007, although Ms. Barton indicated that the settlement process may take about a year to finalize and that an estimated cost of over $50 million will be distributed among the PRPs for the remedy of the Puente Valley Operable Unit. The remediation may take ten years to complete and once settlement is finalized, closure is also expected to be obtained for the subject property.

EBI reviewed multiple previous environmental reports on the subject property in addition to file review at the Regional Water Quality Control Board (RWQCB). Below is a summary of pertinent information found by EBI during file review:

Soil contamination with PCE at the property is associated with the historical use of a former vapor degreaser and sump. Following its discovery, the concentration of PCE was found to decrease rapidly with increasing depth to just

above method detection limits at a depth of 15 feet. The soil contamination data and historical operation of the degreaser and sump suggest that water percolation through the soil may have been the primary mechanism of PCE migration to groundwater. Based on the concentration levels and direction of groundwater flow and the identification of soil contamination with PCE, it appears that groundwater contamination with PCE has occurred beneath the former sump and degreaser area at the site. Groundwater occurs at approximately 14 to 19 feet bgs beneath the site, and groundwater flows toward the northwest. Based on the 2005 groundwater monitoring report, with regards to the most predominant analyses, PCE ranged from non-detect to 260 ug/L, TCE from non-detect to 3.7 ug/L, and DCE from non-detect to 2.2 ug/L. Reuland Electric Company was said to be in negotiation with the City of Industry to sell the property to the city for future redevelopment.

Below is a summary of EBI's and VET's review of previous investigations at the subject property done prior to 2004:

VET review of previous investigations indicated that since 1983, various soil and groundwater investigations and remedial work have been accomplished at the property including: Investigation and removal of approximately 3,000 tons of oil and grease contaminated soil in 1983; One 3,000-gallon underground storage tank (UST) and one 20,000-gallon diesel UST were removed in 1985. There were no reports of soil contamination, however EBI was not provided with any soil sampling or other closure documentation. Beginning in 1988, several soil matrix and soil gas surveys were conducted at the property. The maximum concentrations of VOCs detected were 120 milligrams per kilogram (mg/kg) of PCE, 0.12 mg/kg TCE and 0.25 mg/kg cis 1,2-dichloroethene (cis-1,2-DCE). Groundwater has been monitored on a quarterly basis at the property since February 1989. The maximum VOC concentrations have historically been higher in MW-1, the closest well to the west of the manufacturing building. The maximum VOC concentrations reported in groundwater samples were 5,700 ug/L of PCE from MW-1 (1991), 100 ug/L of TCE (1989), 250 ug/L of cis 1,2-DCE (1993) and 240 ug/L of 1,2-DCE.

A comprehensive site assessment, feasibility study and remediation was performed on the site by VET from 1999 to 2001. VET performed two soil gas surveys and installed eight groundwater monitoring wells. A total of 96 soil borings were installed. These borings were converted to vapor extraction, sparge, and/or injection wells. After conducting an assessment and running a pilot study, a combination of soil vapor extraction (SVE) and air sparging combined with the intermittent in-situ oxidation of dissolved halogenated VOCS (HVOCs) was determined to be an effective remedial measure for the property. During remediation, the total yield of extracted HVOCs based on PCE was 340 pounds over a period of 264 days of SVE. When the remediation system started, PCE concentrations decreased steadily to 0.070 mg/kg, while most other VOCs were reportedly non-detect.

With the completion of extended air-sparging tests and in-situ oxidation procedures during 2001, PCE concentration in groundwater monitoring wells MW-3, MW-11 and MW-12 dropped from 280 to 1.8 ug/L and 420 to 19 ug/L, respectively. The maximum VOC concentrations were reported as 66 ug/L of PCE in MW-1 and 18 ug/L of 1,1-DCE in MW-2, after the remediation had been shut down. Following remediation and subsequent sampling, VET concluded that the soils in the area of the former vapor degreaser and sump had been remediated for VOCs and did not require additional remediation or monitoring. VET petitioned the RWQCB to issue a no further action determination for soils with respect to VOCs.

A letter was issued to the subject site from the RWQCB dated June 8, 2005 indicating that no further action was required for VOCs in soil at the site. However, RWQCB indicated that due to the fact that existing concentrations of VOCs in groundwater exceed the maximum contaminant level (MCL) of 5 ug/L PCE and 6 ug/L 1,1-DCE, the property is required to continue to conduct monitoring of groundwater quality on an annual basis. The letter also indicated that if the property is sold to another party, the agency needs to be informed by the new owners of any change in facility operations, such as storage and handling of chemicals, or the processing and disposal of wastes.

EBI contacted the US EPA Superfund office in San Francisco, California to request copies of the enforcement letters sent to Reuland Electric and to gain an understanding of the groundwater closure settlement time frame. Ms. Barton, the Superfund Site Manager, could not comment on the expenditures required from Reuland Electric Company at that time because they were still in negotiations with the US EPA to reach a settlement. Ms. Barton indicated that the settle process may take about a year to finalize and that an estimated cost of over $50 million will be distributed among the PRP's for the remedy of the Puente Valley Operable Unit. According to Ms. Barton, the work parties are

currently designing and working on a groundwater cleanup system that will involve the installation of wells to pump out contaminated groundwater and keep it from continuing to migrate. The remediation system may take ten years to complete and once settlement is finalized, closure is expected to be obtained for the subject property.

EBI summarized two enforcement letters relating to the PRP designation for the San Gabriel Superfund site. See EBI's report in Appendices for these summaries.

According to EBI, the subject property was agricultural land prior to 1960, when it was vacant land. It was improved with the current building and facilities by 1968. The building has been occupied by Reuland Electric Company since construction.

4.3 SANBORN FIRE INSURANCE MAPS

Sanborn maps of the subject property were not available for ODIC's review.

4.4 HISTORIC AERIAL PHOTOGRAPHS

ODIC reviewed historical aerial photographs of the subject property for the following years: 1928, 1938, 1949, 1952, 1968, 1977, 1990, 1995, 2002 and 2005. These photographs revealed the subject property was agricultural land prior to 1960. The property was occupied by row crops and a single residential building in the southeastern corner. In the 1960 aerial photograph, the subject property was vacant land. It was improved with the current building and facilities by 1968.

4.5 CITY DIRECTORIES

Business directories including city, cross-reference and telephone directories were reviewed, if available, at approximately five-year intervals for the years spanning 1972 through 2008. These years are not necessarily inclusive. A summary of the information obtained is provided below.

According to historical city directory listings, the subject property address was listed as Reuland Electric Company during all the years reviewed.

See Section 5 for information pertaining to any potential adjoining property listings of concern.

4.6 BUILDING RECORDS / PROPERTY PROFILE

According to the property profile of the subject property provided by FastWeb, the current improvements on the subject property were made in 1963.

No historical building records were reviewed for the subject property due to the availability of other sources satisfactory to ASTM and AAI, including a previous environmental report.

4.7 CHAIN OF TITLE / PRELIMINARY TITLE REPORT

No Preliminary Title Reports or Historical Chain of Title documents were reviewed for this assessment. ODIC's scope of investigation as well as contractual agreement between ODIC and the *Client* excludes obtaining and reviewing Preliminary Title Reports or a Historical Chain of Title.

4.8 HISTORICAL TOPOGRAPHICAL MAPS

Development history of the subject property and surrounding area was researched using a complete series of historical 7.5 Minute USGS Topographic Maps provided by EDR. The site was shown to sit at approximately 422 feet above mean seal level (amsl). No environmental concerns were noted related to topographical features on the site or at adjoining properties. The subject property was improved with the current two industrial buildings from 1964 to 1982.

4.9 OIL & GAS MAPS

ODIC reviewed California Department of Conservation, Oil, Gas & Geothermal Resources, corresponding Wildcat and District Maps for the subject site and immediate vicinity, but found no active or abandoned oil and/or gas wells on the subject property.

4.10 INTERVIEWS

Interview with Key Site Manager, Property Owner or Occupant	
	INTERVIEW DETAILS
Name	Mr. Albert Matias
Title	Supervisor Machining and Tools
Firm	Reuland Electric Company
Telephone	626-964-6411
Role in business	Mr. Matias is the Supervisor of Machining and Tools for Reuland Electric Company, the owner and operator of the subject site.
Summary	Mr. Matias stated that the subject site has undergone groundwater monitoring for the past 5 years and stated that the wells were in the process of being closed. Mr. Matias was unaware of any environmental concerns at the present time and stated that Reuland Electric operations are compliant with state and local oversight. There since 1987. Some wells being abandoned. Only monitoring certain wells outside building, near edge of property. Two wells being sampled. East side another two wells. Degreaser small tank for mechanic, three x 2 parts washer. Cleaned once week and has secondary containment.

Interview with Key Site Manager, Property Owner or Occupant	
	INTERVIEW DETAILS
Name	Mr. Bill Huff
Title	Former V.P.
Firm	Reuland Electric Company
Telephone	626-964-6411
Role in business	Above

Summary	ODIC interviewed Mr. Bill Huff by telephone on June 12, 2009 at approximately 1 p.m. Mr. Huff indicated he has been with Reuland Electric Company since approximately 1980. He was at the company when the two USTs were removed from the property in 1985. When asked if soil sampling was performed in the former tank locations, Mr. Huff said he thought that while a LADPW inspector was onsite during the removal, and no contamination was observed, no soil sampling was done. He said also that other employees who were around at that time did not remember any sampling being done. Since 1989, however, sampling of the groundwater has been ongoing at the property related to a release of solvents. The sampling is now done annually. Mr. Huff said Reuland is paying for the monitoring at a cost of approximately $10,050 per event.

4.11 OTHER HISTORICAL RECORDS

No other historical records were used.

4.12 SUMMARY OF HISTORICAL PROPERTY USE AND DATA GAPS

Summary of Historical Property Use

The subject property was agricultural land prior to 1960. The property was occupied by row crops and a single residential building in the southeastern corner. In the 1960 aerial photograph, the subject property was vacant land. It was improved with the current building and facilities by 1968. Reuland Electric Company has manufactured electric motors on the site since that time.

Previous environmental reports indicated that soil and groundwater at the subject property have been impacted by past industrial operations conducted by Reuland Electric Company. The primary chemical of concern (COC) is perchloroethylene (PCE). The PCE was released from former onsite vacuum degreasing operations at the site from the mid 1960s through 1976. Chemical spills at the degreaser reportedly flowed into an adjacent sump and migrated through joints and cracks in the pavement. Approximately 20 years of site investigations and monitoring concluded that an effective remedial measure for the property was a combination of soil vapor extraction (SVE) and air sparging combined with the intermitten in-situ oxidation of dissolved halogenated volatile organic compounds (HVOC). Following remediation, on June 8, 2005, the Regional Water Quality Control Board granted that no further requirements be met for the vadose zone; however, the subject property is required to conduct monitoring of groundwater quality on an annual basis.

One 3,000-gallon underground storage tank (UST) and one 20,000-gallon diesel UST were removed in 1985. There were no reports of soil contamination, however there is no evidence of any soil sampling or other closure documentation.

Data Gaps

ASTM E1527-05 and the US-EPA AAIs require that the report identify and comment on significant data gaps that affect the ability of the *environmental professional* to identify *Recognized Environmental Conditions*.

The largest data gap in this research was negligible. ODIC does not believe that any gaps in the information reviewed would affect our ability to identify *Recognized Environmental Conditions* associated with the Subject Property.

5.0 REGULATORY RECORD SEARCH

5.1 PROCEDURE

The most current databases sources maintained by state and federal offices were provided by governmental record search database suppliers. Such databases were searched for properties with reported environmental issues within radii specified by ASTM Standard E1527-05, either by using geocoding information that identified the coordinates of the properties in the databases or by checking the street addresses of practically reviewable non-geocoded "orphan" properties within the same zip code. The database report is included as an appendix to this *Report*. The database report may identify a certain "orphan sites" which are those facilities that could not be mapped or geocoded due to inadequate address information. We attempted to locate the facilities via various mapping programs, but cannot be held liable for not correctly locating these orphan sites to determine their impact to the Subject Property.

5.2 FEDERAL AGENCY RECORDS

FEDERAL AGENCY RECORDS		
SOURCE	CRITERIA FOR MINIMUM SEARCH DISTANCE (MILES)	NO. OF PROPERTIES WITHIN SEARCH DISTANCE
NPL	1.0	0
De-listed NPL	0.5	0
CERCLIS	1.0	0
CERCLIS-NFRAP	0.5	0
RCRA-CORRACTS	1.0	0
RCRA-TSDF	1.0	0
RCRA-Generator	Subject Property and Adjoining Properties	2
ERNS	Subject Property Only	0
Federal IC/EC Registries	Subject Property Only	0
Other Federal List	Subject Property Only	0

Resource Conservation and Recovery Act (RCRA) Generators:

RCRA hazardous waste generators are identified as Large Quantity Generators (LQGs), Small Quantity Generators (SQGs), or Conditionally Exempt Small Quantity Generators (CESQGs). RCRA LQGs are identified as those facilities, which generate at least 1,000 kilograms (2,200 pounds) of non-acutely hazardous waste (or 1 kilogram of acutely hazardous waste) in any calendar month. RCRA SQGs are identified as those facilities that generate less than 1,000 kilograms of non-acutely hazardous waste in any calendar month. A CESQG is a business that is exempt from most state and federal hazardous waste disposal regulations, as long as it generates very small quantities of hazardous waste and ensures delivery of its waste to a facility that is permitted to receive it. Specifically, a CESQG: 1) Generates no more than 100 kilograms (about 220 pounds or 25 gallons) of hazardous waste in any calendar month; 2) Generates no more than 1 kilogram (about 2.2 pounds) of acutely hazardous waste in any calendar month; and 3) Never accumulates more than 1000 kilograms of hazardous waste on-site.

The subject property is listed on RCRA-SQG.

REULAND ELECTRIC CO	RCRA-SQG	CAD980881064

See Section 5.4, Local Agency Records, for more information.

There is 1 RCRA-LQG site located adjacent the subject property.

SAFE PLATING, INC	***18001 RAILROAD ST***	***SE 0 - 1/8 (0.022 mi.)***	***A7***	***19***

None of the RCRA generator listings identified in the databases within 1 mile radius from the Subject Property are suspected to have an adverse environmental impact on the Subject Property based on one or more of the following rationale: a) the absence of reported violations; b) their horizontal distance from the Subject Property; c) their down/cross-gradient location with respect to the assumed shallow groundwater flow direction.

5.3 STATE AGENCY RECORDS

STATE AGENCY RECORDS		
SOURCE	CRITERIA FOR MINIMUM SEARCH DISTANCE (MILES)	NO. OF PROPERTIES WITHIN SEARCH DISTANCE
State/Tribal Equivalent NPL	1.0	1
State/Tribal Equivalent CERCLIS	0.5	1
State/Tribal SWLF	0.5	0
State/Tribal LUST	0.5	5
State/Tribal UST	Subject Property and Adjoining Properties	2
State/Tribal IC/EC Registries	Subject Property Only	0
State/Tribal Voluntary Cleanup Sites	0.5	0
State/Tribal Brownfield Sites	0.5	0
Other State List	Subject Property Only	1
SLIC	0.5	7

State/Tribal Equivalent CERCLIS:

There is 1 AOCONCERN site located within 1 mile of the subject property.

Equal/Higher Elevation	Address	Direction / Distance	Map ID	Page
SAN GABRIEL VALLEY		0 - 1/8 (0.000 mi.)	0	18

The subject property is located within the San Gabriel Valley Superfund site. See Section 4.2, Previous Environmental Reports, for more information.

State/Tribal LUST:

State/Tribal Leaking Underground Storage Tanks (LUST): This is a list of state sites that have reported leaking underground storage tanks. A site may be placed on a LUST list by reporting that the tank system(s) failed tank testing, that routine monitoring of tank's system(s) showed evidence of leakage, or that verification sampling during tank removal showed subsurface contamination.

There are 5 sites listed on LUST within the specified search distance.

Equal/Higher Elevation	Address	Direction / Distance	Map ID	Page
SAFE PLATING, INC. Status: Completed - Case Closed	***18001 RAILROAD ST***	***SSE 0 - 1/8 (0.024 mi.)***	***A8***	***25***
AJAX INDUSTRIES Status: Open - Site Assessment	325 AJAX AVE S	NNW 1/4 - 1/2 (0.309 mi.)	33	55
MALIBU GRAND PRIX Status: Completed - Case Closed	***17871 CASTLETON ST***	***SSW 1/4 - 1/2 (0.329 mi.)***	***35***	***57***
SHELL #204-1580-0604 Status: Open - Site Assessment	***1325 FULLERTON RD***	***E 1/4 - 1/2 (0.379 mi.)***	***37***	***59***

Lower Elevation	Address	Direction / Distance	Map ID	Page
BIRTCHER CONSTRUCTION Status: Completed - Case Closed	***17760 ROWLAND AVE E***	***NW 1/4 - 1/2 (0.410 mi.)***	***38***	***61***

There is 1 LUST site located within less than 1/8 mile from the subject property. However, the case is currently closed. Therefore the former release at this property is not likely to adversely impact the subsurface environment at the subject property.

None of the sites listed above are suspected to have an adverse environmental impact on the Subject Property based on one or more of the following rationale: a) their horizontal distance from the Subject Property; b) their down/cross-gradient location with respect to the assumed shallow groundwater flow direction; c) the nature of the reported release (e.g., contamination confined only within soil media, absence of groundwater impact, lack of transporting media such as groundwater); and/or d) their regulatory status (e.g., case closed, remediation action underway).

If sites are listed on the Leaking Underground Storage Tank (LUST) database with a "case closed (no further remedial actions required)" status, it shall be interpreted as "the identified contamination at such sites was mitigated to a degree that the governing agency believes that these sites do not pose apparent concern/threat to the subsurface environment of the neighboring area."

SLIC:

The subject property is listed on SLIC.

REULAND ELECTRIC COMPANY 17969 E. RAILROAD ST. CITY OF INDUSTRY, CA 91749	SLIC Facility Status: Open - Reopen Case	N/A

See Section 5.4, Local Agency Records, for more information.

There are 7 SLIC sites located within the minimum search distance.

Equal/Higher Elevation	Address	Direction / Distance	Map ID	Page
STONER CREEK CARWASH Facility Status: Open - Assessment & Interim Remedial Action	1600 STONER CREEK ROAD	SSW 1/4 - 1/2 (0.423 mi.)	39	62
CAMCO Facility Status: Open - Site Assessment	***18383 RAILROAD ST.***	***E 1/4 - 1/2 (0.494 mi.)***	***41***	***63***

Lower Elevation	Address	Direction / Distance	Map ID	Page
PARKER Facility Status: Open - Site Assessment	1070 SAMUELSON ST.	NE 1/8 - 1/4 (0.126 mi.)	C15	35

Lower Elevation	Address	Direction / Distance	Map ID	Page
HYDROFLIGHT Facility Status: Completed - Case Closed	17939 E. ROWLAND ST.	NNW 1/4 - 1/2 (0.289 mi.)	31	54
UTILITY TRAILER MANUFACTURING, Facility Status: Open - Site Assessment	17747 RAILROAD STREET	W 1/4 - 1/2 (0.303 mi.)	32	55
CALIFORNIA HYDROFORMING, INC. Facility Status: Open - Reopen Case	***850 LAWSON ST.***	***N 1/4 - 1/2 (0.481 mi.)***	***G40***	***63***
SOTO ASSOCIATES, INC. Facility Status: Open - Reopen Case	***825 LAWSON ST.***	***N 1/4 - 1/2 (0.495 mi.)***	***G43***	***65***

None of the sites listed above are suspected to have an adverse environmental impact on the Subject Property based on one or more of the following rationale: a) their horizontal distance from the Subject Property; b) their down/cross-gradient location with respect to the assumed shallow groundwater flow direction; c) the nature of the reported release (e.g., contamination confined only within soil media, absence of groundwater impact, lack of transporting media such as groundwater); and/or d) their regulatory status (e.g., case closed, remediation action underway).

State/Tribal UST:

State/Tribal Underground Storage Tanks (UST): This is a list of state registered underground storage tanks for the site area. Sites appearing on the UST list have not necessarily released hazardous substances into the environment nor do they necessarily pose environmental threat to surrounding properties. Since Federal and State UST regulations require periodic monitoring for UST leakage and immediate reporting of evidence of UST leakage, only those sites appearing on the Leaking Underground Storage Tanks (LUST) list are considered to have significant potential of environmental impact for the purposes of this Phase I.

The subject property is listed on UST.

REULAND ELECTRIC CO 17969 E RAILROAD ST INDUSTRY, CA 91748	RCRA-SQG FINDS HAZNET LOS ANGELES CO. HMS HIST UST SWEEPS UST	CAD980881064

One 3,000-gallon underground storage tank (UST) and one 20,000-gallon diesel UST were removed in 1985. There were no reports of soil contamination, however there is no evidence of any soil sampling or other closure documentation.

There is 1 adjacent property listed on UST.

Equal/Higher Elevation	Address	Direction / Distance	Map ID	Page
SAFE PLATING, INC.	***18001 RAILROAD ST***	***SSE 0 - 1/8 (0.024 mi.)***	***A8***	***25***

Sites appearing on the UST list as well as on the LUST list are discussed in the LUST section of this report. UST sites not listed as LUST sites; not immediately adjoining the subject site; and/or are hydrologically down-gradient; are not considered to pose significant environmental concern for the subject site for the purposes of this Phase I.

HAZNET:

The subject property is listed on HAZNET.

REULAND ELECTRIC CO 17969 E RAILROAD ST INDUSTRY, CA 91748	RCRA-SQG FINDS HAZNET	CAD980881064

See Section 5.4 below for more information.

Other State List:

The subject property is listed on FINDS, Los Angeles Co. HMS, ICIS, EMI, NPDES and WIP.

REULAND ELECTRIC CO, H.BRITTON LE 17969 RAILROAD ST CITY OF INDUSTRY, CA 91748	EMI NPDES	N/A
REULAND ELECTRIC CO. 17969 E RAILROAD ST CITY OF INDUSTRY, CA 91749	WIP Facility Status: Active CA WDS	N/A
REULAND ELECTRIC CO, H.BRITTON 17969 EAST RAILROAD ST. CITY OF INDUSTRY, CA 91714	ICIS	N/A
REULAND ELECTRIC CO 17969 E RAILROAD ST INDUSTRY, CA 91748	RCRA-SQG FINDS HAZNET LOS ANGELES CO. HMS	CAD980881064

The subject property is listed on WIP as an active facility. The listing on ICIS relates to the site being a RP for the San Gabriel Valley Area 4, Puente Valley Superfund site. See Section 5.4, Local Agency Records, for more information.

5.4 LOCAL AGENCY RECORDS

Records pertaining to the subject property were reviewed at the County of Los Angeles Department of Public Works, the local regulatory agency for underground storage tanks and industrial wastes at the site. These records revealed no pertinent information regarding historical waste generation at the subject property. No records regarding the removal of the former USTs from the property were found at this agency.

Records were also requested from the Regional Water Quality Control Board (RWQCB) regarding the open SLIC case at the subject site. A response is forthcoming. However, ODIC obtained the most recent Annual Groundwater Monitoring Report from Reuland Electric Company via Mr. Bill Huff, former V.P. of the company. According to the data in this report, there are 12 active groundwater monitoring wells on the subject property. These wells are currently being sampled annually according to the requirements of RWQCB. The most recent monitoring event took place on July 30, 2008. During this even, groundwater from the site was analyzed for PCE, TCE, 1,1 DCA, 1,2-DCA, 1,1,1-TCA, c-1,2-DCE, 1,1,2-DCE and Freon. The concentrations of PCE ranged from non-detect (ND) to 67 micrograms per liter (ug/L) in MW-11 and TCE from ND to 2.2 ug/L in MW-11. All other analytes were ND.

For more historical information related to the ongoing SLIC investigation and WIP case at the site, see Section 4.2, Previous Environmental Reports.

6.0 FINDINGS AND CONCLUSIONS

ODIC performed a Phase I Environmental Site Assessment in conformance with the scope and limitations of ASTM Practice E1527-05 of the Subject Property. Any exceptions to, or deletions from, this practice are described in Section 1.0 of this Report.

REPORT COMPONENT	SUMMARY OF CONCLUSIONS
Subject Property Characteristics (Current Tenant or Property Use Concerns)	The subject property address is 17969 E. Railroad Street, City of Industry, CA. The subject site is located at the northwest corner of E. Railroad Street and Lawson Street in an industrially developed area of City of Industry, California. Two concrete buildings are located in the southern portion of the property with asphalt paved parking areas located to the north and south. An unpaved, outside storage area is located in the northwest corner. Unpaved areas are also located in the far northern portion of the site. The site is currently occupied by Reuland Electric Company, a manufacturer of electric motors.
Subject Property Reconnaissance	The manufacturing of electric motors by Reuland involves the use of hazardous materials and petroleum products. The following containers and materials were observed on the site during reconnaissance: 1x55gl motor oil for truck and forklifts, 3x55gl water coolant mixture, 1x55gl coolant, 1x55gl paint, 275gl used oil (machining oil) and 275gl used coolant and water mixture. See MSDS located in Appendix for quantities of onsite chemicals. All used chemicals are disposed of every three months by a certified contractor (Environmental Recovery Services). Multiple groundwater monitoring wells were observed at the subject property. See Section 4.2, Previous Environmental Reports, for more information.
Historical Use of Subject Property and Vicinity	The subject property was agricultural land prior to 1960. The property was occupied by row crops and a single residential building in the southeastern corner. In the 1960 aerial photograph, the subject property was vacant land. It was improved with the current building and facilities by 1968. Reuland Electric Company has occupied the site since that time. Previous environmental reports indicated that soil and groundwater at the subject property have been impacted by past industrial operations conducted by Reuland Electric Company. The primary chemical of concern (COC) is perchloroethylene (PCE). The PCE was released from former onsite vacuum degreasing operations at the site from the mid 1960s through 1976. Chemical spills at the degreaser reportedly flowed into an adjacent sump and migrated through joints and cracks in the pavement. Approximately 20 years of site investigations and monitoring concluded that an effective remedial measure for the property was a combination of soil vapor extraction (SVE) and air sparging combined with the intermitten in-situ oxidation of dissolved halogenated volatile organic compounds (HVOC). Following remediation, on June 8, 2005, the Regional Water Quality Control Board granted that no further requirements be met for the vadose zone; however, the subject property is required to conduct monitoring of groundwater quality on an annual basis. One 3,000-gallon underground storage tank (UST) and one 20,000-gallon diesel UST were removed in 1985. There were no reports of soil contamination, however there is no evidence of any soil sampling or other closure documentation.

REPORT COMPONENT	SUMMARY OF CONCLUSIONS
Federal, State and Local Agency Concerns	The subject property address is listed on SLIC. The case is currently open. The site is also listed on RCRA-SQG, FINDS, HAZNET, LOS ANGELES CO. HMS, HIST UST, SWEEPS UST, EMI, NPDES, WIP, CA WDS and ICIS. See Section 4.2 for more information. Records pertaining to the subject property were reviewed at the County of Los Angeles Department of Public Works, the local regulatory agency for underground storage tanks and industrial wastes at the site. Records were also requested from the Regional Water Quality Control Board. For a summary of findings, see Section 5.4, Local Agency Records.
Potential Off-site Sources	The subject property is located within the San Gabriel Valley Superfund site. See Section 4.2.
Non-CERCLA Items	No RECs (Recognized Environmental Conditions) were identified for non-CERCLA items. However, unless *Client* contracted ODIC to investigate specific non-CERCLA items, these items were generally not included in the scope of services for this Phase I Site Assessment.
Other RECs	No RECs (Recognized Environmental Conditions) were identified.
Inaccessible or Un-surveyed Portions of Subject Property	Full access to the entire property was provided to ODIC, and there were no notable portions of the Subject Property excluded from the survey and field inspection.
Data Gap	No significant data gaps were identified for the subject site.

7.0 RECOMMENDATIONS AND OPINIONS

ODIC obtained an Annual Groundwater Monitoring Report for the site from Reuland Electric Company via Mr. Bill Huff, former V.P. of the company. According to the data in this report, there are 12 active groundwater monitoring wells on the subject property. These wells are currently being sampled annually according to the requirements of RWQCB, related to a former solvent release which impacted groundwater and resulted in the site being designated a PRP for the San Gabriel Valley Superfund site. Mr. Huff said Reuland is paying for the monitoring at a cost of approximately $10,050 per event. The most recent monitoring event took place on July 30, 2008. During this event, groundwater from the site was analyzed for PCE, TCE, 1,1 DCA, 1,2-DCA, 1,1,1-TCA, c-1,2-DCE, 1,1,2-DCE and Freon. The concentrations of PCE ranged from non-detect (ND) to 67 micrograms per liter (ug/L) in MW-11 and TCE from ND to 2.2 ug/L in MW-11. All other analytes were ND. ODIC recommends that annual sampling be continued under the oversight of the RWQCB until case closure is achieved.

One 3,000-gallon underground storage tank (UST) and one 20,000-gallon diesel UST were removed from the property in 1985. Records pertaining to the subject property were reviewed at the County of Los Angeles Department of Public Works, the local regulatory agency for underground storage tanks and industrial wastes at the site. No records regarding the removal of the former USTs from the property were found at this agency.

ODIC interviewed Mr. Huff by telephone on June 12, 2009. Mr. Huff indicated he has been with Reuland Electric Company since approximately 1980. He was at the company when the two USTs were removed from the property in 1985. When asked if soil sampling was performed in the former tank locations, Mr. Huff said he thought that while a LADPW inspector was onsite during the removal, and no contamination was visually observed, no soil sampling was conducted. He said also that other employees who were around at that time did not remember any soil samples were collected.

Petroleum hydrocarbons, including diesel fuel and gasoline, were formerly stored in the subsurface environment at the subject property. While extensive soil and groundwater assessment and remediation has been performed related to the solvent release described above, it appears from review of all available records that no analysis of soil and groundwater at the site for TPH, BTEX and MTBE has been done related to the former fuel USTs.

Therefore, ODIC recommends that during the next groundwater monitoring event, that analysis for these contaminants be done at least from four monitoring wells surrounding the former UST locations and two hydrologic down-gradient wells, in addition to PCE/TCE and the other halogenated solvents, to determine if hydrocarbon or BTEX/MTBE components exist in the groundwater as a result of former fuel tank operation.

8.0 REFERENCES

During the preparation of this Report, a number of sources were contacted, individuals were interviewed, and various federal, state, county or local municipal agencies were consulted. Documentation applicable to the Subject Property in those departments and agencies was requested and reviewed when and where reasonably ascertainable, as detailed in ASTM E1527-05. Individuals listed without phone numbers were contacted in person or by e-mail. Reference sources for site-specific information, hydrogeologic setting, technical data, historical research data, environmental reports and other records used are identified throughout this Report in corresponding sections. Any additional reference sources not cited in the preceding sections in this report, if applicable, are disclosed in this section.

APPENDIX A
PROPERTY LOCATION MAP / PLOT PLAN

FIGURE

Site Location Map

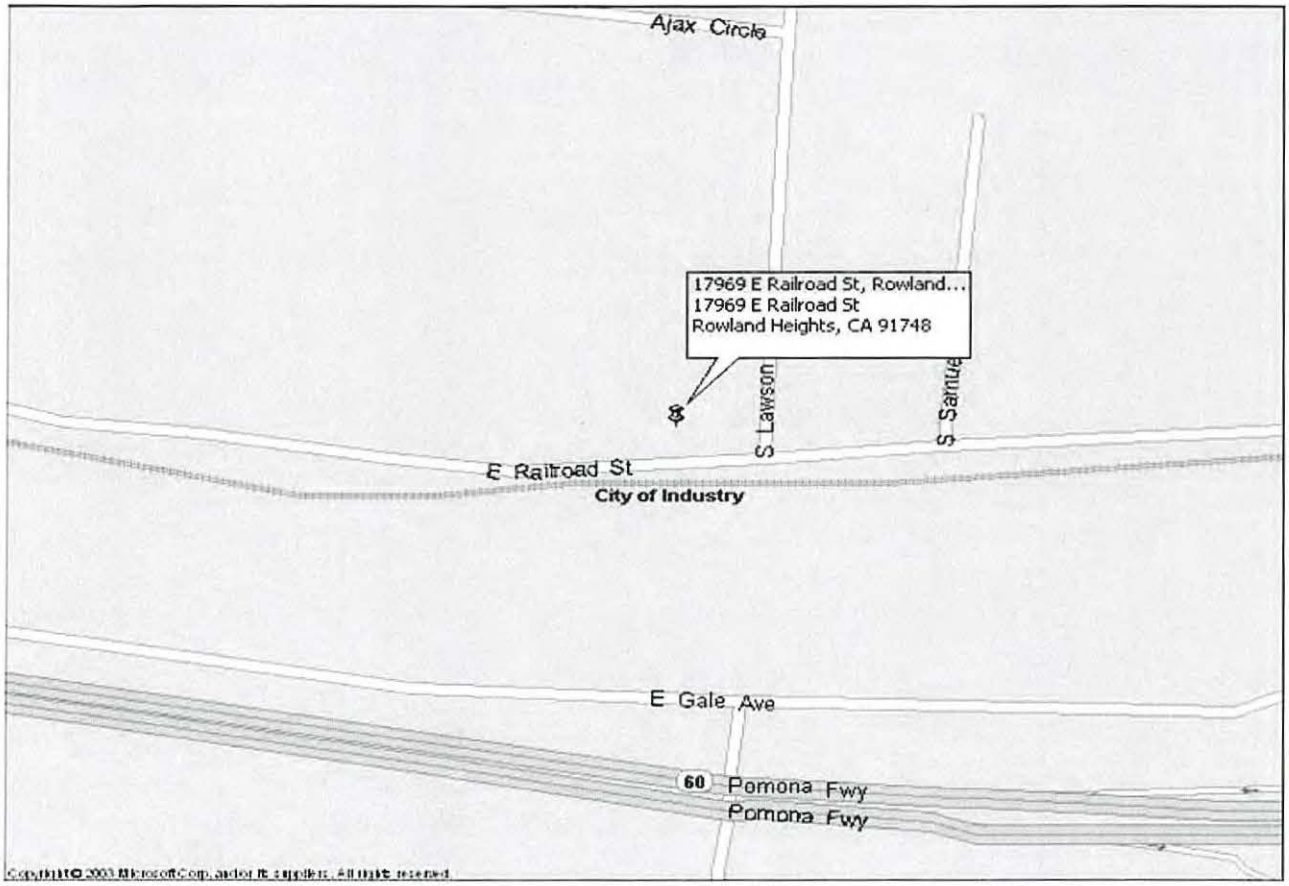

Not to scale

Odic Environmental

Environmental Consulting & Real Estate Due Diligence
3255 Wilshire Blvd., Suite 1510
Los Angeles, CA 90010
(213) 380.0090, Fax (213) 380-0505

FIGURE

Site Plot Plan



Map Not to Scale

17969 E Railroad Street, City of Industry, CA 91748

Odic Environmental

Environmental Consulting & Real Estate Due Diligence
3255 Wilshire Blvd., Suite 1508
Los Angeles, CA 90010
(213) 675-6716, Fax (213) 380-0505

COMPREHENSIVE SITE ASSESSMENT AND REMEDIATION FEASIBILITY INVESTIGATION REPORT

REULAND ELECTRIC COMPANY
17969 East Railroad Street
City of Industry, California

Prepared for:

Mr. Robert L. Toms, Sr., Esq.
Law Offices of Robert L. Toms, Sr., Esq.
100 East Corson Street, Suite 200
Pasadena, California 91103-3841

Prepared by:

Vapor Extraction Technology, Inc.
1060 Calle Negocio, Suite B
San Clemente, CA 92673
(949) 492-7732

March 12, 2004

REGISTERED GEOLOGIST
JAMES B. REED
4603
STATE OF CALIFORNIA

James B. Reed, R.G., C.H.G.
Principal Geologist

Thomas P. Lahey
President

TABLE OF CONTENTS

1.0 EXECUTIVE SUMMARY 1

2.0 INTRODUCTION 2
- 2.1 PURPOSE 2
- 2.2 REMEDIATION FEASIBILITY TESTING TECHNOLOGIES 3
- 2.3 SITE DESCRIPTION 3
- 2.4 PREVIOUS SITE INVESTIGATIONS 3
- 2.5 SITE GEOLOGY 5
- 2.6 SITE HYDROGEOLOGY 5

3.0 INSTALLATION OF WELLS 7
- 3.1 VAPOR EXTRACTION WELLS 7
- 3.2 SPARGE / INJECTION WELLS 7
- 3.3 GROUNDWATER MONITORING WELLS 7
- 3.4 DUAL-COMPLETED AIR SPARGE/VAPOR EXTRACTION WELLS 8
- 3.5 AIR SPARGE WELLS 8
- 3.6 UNDERGROUND UTILITY SURVEY 8
- 3.7 WELL SURVEY 8
- 3.8 WELL DEVELOPMENT 9
- 3.9 SOIL AND WATER DISPOSAL 9

4.0 SOIL ANALYSIS METHODS AND RESULTS 10

5.0 PILOT VAPOR EXTRACTION FEASIBILITY TESTING 11
- 5.1 SITE TESTING EQUIPMENT 11
  - 5.1.1 Pilot Vapor Extraction System 11
  - 5.1.2 Vacuum Gauges 11
  - 5.1.3 Field Gas Detectors 11
  - 5.1.4 Air Flow Meters 12
- 5.2 PILOT VAPOR EXTRACTION FEASIBILITY TEST 12
- 5.3 PILOT VAPOR EXTRACTION RESULTS 12
  - 5.3.1 Radius of Influence Results 12
  - 5.3.2 Analytical Results of Extracted Vapor Samples 13
  - 5.3.3 Extracted HVOC Contaminant Yield as Vapor 13
- 5.4 CONCLUSIONS OF PILOT VAPOR EXTRACTION FEASIBILITY TESTING 14

6.0 EXTENDED VAPOR EXTRACTION FEASIBILITY TESTING 15
- 6.1 EXTENDED VAPOR EXTRACTION FEASIBILITY TESTING EQUIPMENT 15
  - 6.1.1 Vapor Extraction System 15
  - 6.1.2 Vacuum Gauges 15

6.1.3 Field Gas Detectors 15
6.2 EXTENDED VES FEASIBILITY TESTING RESULTS 15

7.0 PILOT AIR SPARGING FEASIBILITY TESTING 17
7.1 SITE TESTING EQUIPMENT 17
7.1.1 Pilot Air Sparge System 17
7.1.2 Vacuum and Pressure Gauges 17
7.1.3 Field Gas Detectors 17
7.1.4 Flow Meters 18
7.2 PILOT AIR SPARGE FEASIBILITY TEST 18
7.3.1 Radius of Influence Results 18
7.3.2 Field Analytical Results of Extracted Vapor Samples 19

8.0 EXTENDED AIR SPARGE FEASIBILITY TESTING 20
8.1 EXTENDED AIR SPARGE FEASIBILITY TESTING EQUIPMENT 20
8.1.1 Air Sparge Systems 20
8.1.2 Vacuum and Pressure Gauges 20
8.1.3 Field Gas Detectors 20
8.2 EXTENDED AIR SPARGE FEASIBILITY TESTING RESULTS 21
8.2.1 Eastern Portion of the Site 21
8.2.2 Western Portion of the Site 22

9.0 GROUNDWATER EXTRACTION FEASIBILITY TESTING 23

10.0 PILOT IN-SITU OXIDATION FEASIBILITY TESTING 24

11.0 CURRENT SOIL AND GROUNDWATER CONDITIONS 25

12.0 CONCLUSIONS 27

14.0 LIMITATIONS 29

15.0 REFERENCES 30

TABLES

Table 1.	Soil Analytical Data Summary
Table 2.	Vapor Extraction Well V-52, Radius of Influence Testing Performed on 12/14/99, Induced Vacuum in Vapor Extraction (Monitoring) Wells
Table 3.	Vapor Extraction Well V-43, Radius of Influence Testing Performed on 12/14/99, Induced Vacuum in Vapor Extraction (Monitoring) Wells
Table 4.	Vapor Extraction Well V-69, Radius of Influence Testing Performed on 12/14/99, Induced Vacuum in Vapor Extraction (Monitoring) Wells
Table 5.	Vapor Extraction Well V-70, Radius of Influence Testing Performed on 12/14/99, Induced Vacuum in Vapor Extraction (Monitoring) Wells
Table 6.	Analytical Results of Vapor Samples During Vapor Extraction Test
Table 7.	Summary of Vapor Extracted and Treated Chlorinated Hydrocarbons
Table 8.	Analytical Results of Vapor Samples
Table 9.	Sparge Data Table, 6/15/00 to 6/22/00 Injection Well IW-61
Table 10.	Sparge Data Table, 6/15/00 to 6/22/00 Injection Well IW-62
Table 11.	Groundwater Monitoring Data Summary
Table 12.	Soil Gas and Soil Matrix Analytical Results
Table 13.	Vapor Extraction Well Data Summary

FIGURES

Figure 1.	Site Location Map
Figure 2.	Site Plan
Figure 3.	Site Vicinity
Figure 4.	Vadose-Zone Vapor Extraction Well Construction
Figure 5.	Sparge/Injection Well Construction - Shallow Zone
Figure 6.	Groundwater Monitoring Well Construction - Shallow Zone
Figure 7.	Groundwater Monitoring Well Construction - Deep Zone
Figure 8.	Baseline PCE in Soil, 11 ft bgs September 1999
Figure 9	Baseline PCE in Soil, 12 - 40 ft bgs September 1999
Figure 10.	Soil Gas Results
Figure 11a.	Cross Section A-A'
Figure 11b.	Cross Section B-B'
Figure 12.	Radius of Influence-Well V-43 During Vapor Extraction Feasibility Test 12/14/99
Figure 13.	Radius of Influence-Well V-52 During Vapor Extraction Feasibility Test 12/14/99
Figure 14.	Residual PCE in Soil, 11ft bgs August 2000
Figure 15.	Vapor Extraction Well Piping Layout
Figure 16.	Air Sparge/Injection Well Piping Layout
Figure 17.	Remediation System Process Flow Diagram
Figure 18.	PCE in Groundwater, 10/8/99
Figure 19.	PCE in Groundwater, 7/11/03
Figure 20.	Radius of Influence - Well IW-61 During Sparge Test 6/16/00
Figure 21.	Maximum Detectable PCE in Soil Borings/Wells Prior to Remediation

CHARTS

Chart 1. Summary of Vapor Extracted and Treated Chlorinated Hydrocarbons
Chart 2. Hydrograph
Chart 3. PCE in Groundwater
Chart 4. PCE in Groundwater, Wells MW-1 through MW-4 and MW-11 and MW-12
Chart 5A-5G. PCE in Groundwater vs. Time in Selected Wells
Chart 6A-6I. Extracted Vapor PCE Concentrations vs. Time in Selected Wells

APPENDICES

Appendix A. LARWQCB Approval Letter
Appendix B. Standard Procedures
Appendix C. Boring Logs
Appendix D. Certified Laboratory Reports
Appendix E. California EPA Supplemental Guidance for Human Health Multimedia Risk Assessments of Hazardous Waste Sites and Permitted Facilities
Appendix F. Well Permit

Acronyms and Abbreviations

ACFM	actual cubic feet per minute
API	American Petroleum Institute
AS	air sparge
ASS	air sparge system
ASTM	American Society for Testing of Materials
BE	Block Environmental
bgs	below ground surface
CPTs	cone penetrometer test
DPE	dual phase extraction
DPE/AS	dual phase extraction / air sparge
EPA	U.S. Environmental Protection Agency
ft^2	feet squared
GAC	granulated active carbon
gpm	gallons per minute
GWE	groundwater extraction
HP	hydropunch
hp	horsepower
HVOCs	halogenated organic compounds
IW	injection well
ISO	in-situ oxidation
ISO/AS/DPE	in-situ oxidation / air sparge / dual phase extraction
ISO/AS/SVE	in-situ oxidation / air sparge / soil vapor extraction
ISO/SVE	in-situ oxidation / soil vapor extraction
ITE	IT Enviroscience
JMM	James M Montgomery Consulting Engineers
LARWQCB	Los Angeles Regional Water Quality Control Board
Lbs/day	pounds / day
MCL	maximum concentration limits
ND	non-detectable
OVA	organic vapor analyzer
PCBs	polychlorinated biphenyls
PCE	tetrachloroethylene
ppm	parts per million
ppmv	parts per million vapor
psi	pounds per square inch
PCV	polyvinylchloride
QI	Quaternary Investigations, Inc.
REC	Reuland Electric Company
SCFM	standard cubic feet per minute
SP	sparge
SVE	soil vapor extraction
SVE/AS	soil vapor extraction / air sparge
TRPH	total recoverable petroleum hydrocarbons
UST	underground storage tank
V	vapor
VES	vapor extraction system
VET	Vapor Extraction Technology

1.0 EXECUTIVE SUMMARY

Vapor Extraction Technology, Inc. (VET) performed a Comprehensive Site Assessment and Remediation Feasibility Investigation at the Reuland Electric Company (REC) site located at 17969 East Railroad Street in the City of Industry, California. The work summarized in this report was performed partly under a Site Assessment and Remediation Feasibility Workplan (VET, 7/15/99) as approved by the Los Angeles Regional Water Quality Control Board (LARWQCB) in their letter dated 8/20/99 (Appendix A).

Previous site assessments by other consulting firms did not fully define the lateral and vertical extent of tetrachloroethylene (PCE) and other halogenated volatile organic compounds (HVOCs) in soil and groundwater. VET performed two soil gas surveys and installed eight additional groundwater monitoring wells. A total of 96 soil borings were made. These borings were converted to vapor extraction (V), sparge (SP), and/or injection (IW) wells. These wells were installed in phases to additionally characterize the site, facilitate the feasibility investigation, and assess the progress and efficacy of various remediation technologies. Feasibility testing, groundwater monitoring, and soil vapor monitoring were performed over a three and one-half year period.

A combination of soil vapor extraction and air sparging with intermittent in-situ oxidation of dissolved phase HVOCs were most effective remediation technologies at this site. Furthermore, the soil vapor extraction testing has remediated the soil contamination by HVOCs at the site based on:

- the extracted soil vapor concentrations from wells within the well-defined area of soil contamination and
- the analytical results of soil samples collected from borings placed in previous identified areas known to contain HVOCs.

Groundwater quality has also been restored for groundwater exiting the site. Groundwater contaminant concentrations of HVOCs leaving the site are below the U.S. Environmental Protection Agency maximum contaminant levels (MCLs) for drinking water. However, groundwater contamination continues to enter the site from an unidentified source location upgradient. REC has no control over, or responsibility for, this source, and no additional contaminants are added to the water as it passes through its site.

The work performed at the REC site has resulted in total soils remediation and presents an opportunity to close the site to further environmental investigation and soil remediation activities.

2.0 INTRODUCTION

Reuland Electric Company (REC) authorized Vapor Extraction Technology, Inc. (VET) to prepare and submit this Comprehensive Site Assessment and Remediation Feasibility Investigation Report to the Los Angeles Regional Water Quality Control Board (LARWQCB) for the site located at 17969 East Railroad Street in the City of Industry, California (Figures 1, 2, and 3). This report is the result of the comprehensive and integrated site assessment and installation of 96 wells, 2 soil gas surveys, groundwater monitoring, groundwater pump testing, and site remediation feasibility testing which is outlined in the Remediation Feasibility Study Workplan (VET, 7/15/99). The workplan was approved by the LARWQCB by letter dated 8/20/99 (Appendix A).

This report is organized to provide a detailed description of the soil and groundwater remediation feasibility testing performed at the site in Sections 2 through 10. A summary of current soil and groundwater conditions at the site is provided in Section 11. Conclusions concerning current conditions are provided in Section 12 and recommendations for future actions are presented in Section 13.

The field work during assessment, testing, and remediation operations was performed by qualified and experienced VET geologists and engineers under the direct supervision of Mr. Tom Lahey of VET. This report has been reviewed by registered geologist James Reed of VET. An earlier assessment operation at this site by VET in 1999 included the installation of eight monitoring wells (MW-5 through MW-12), 31 vapor wells (V40 through V77), and seven sparge/injection wells (IW60 through IW67) which provided pre-remediation baseline soil and groundwater data (VET, 12/20/99). In 2000 and 2001, VET installed 14 nested sparge and vapor wells (SP78/V78 through SP91/V91) and five sparge wells (SP92 through SP96) under the direct supervision of Mr. Tom Lahey or Mr. Mike Cassidy, R.G., of VET. The results of this 2000 and 2001 drilling and assessment are provided in this report.

2.1 PURPOSE

This Comprehensive Site Assessment and Remediation Feasibility Investigation Report for the REC site provides the following:

- a comprehensive historical and current site assessment of soil, soil vapor concentrations (by soil gas surveys) and groundwater;
- a summary of remediation feasibility testing operations and procedures;
- the soil and groundwater remediation as a result of remediation feasibility testing;
- the most effective remediation technologies at the site; and
- a recommendation of no further action for the site.

2.2 REMEDIATION FEASIBILITY TESTING TECHNOLOGIES

The purpose of the Remediation Feasibility Study was to determine if the PCE and other HVOCs present in the soil and groundwater at the site could be effectively remediated. The following remediation technologies were evaluated in a comprehensive and interactive methodology including:

1. Soil vapor extraction (SVE);
2. Air sparging (AS);
3. Soil vapor extraction in conjunction with air sparging (SVE/AS);
4. Groundwater extraction (GWE);
5. Groundwater extraction in conjunction with soil vapor extraction referenced herein as dual phase extraction (DPE);
6. Groundwater extraction in conjunction with soil vapor extraction and air sparging (DPE/AS);
7. In-situ oxidation (ISO);
8. In-situ oxidation with soil vapor extraction (ISO/SVE);
9. In-situ oxidation with air sparging and vapor extraction (ISO/AS/SVE); and
10. In-situ oxidation with air sparging, vapor extraction in conjunction with groundwater extraction (ISO/AS/DPE).

2.3 SITE DESCRIPTION

The site is located on East Railroad Street in the City of Industry, California. The site comprises approximately ten acres in a light industrial area occupied by commercial and industrial properties. REC has occupied the site since 1963 for manufacturing custom-built electric motors. The site contains one large machine shop with associated offices comprising approximately 59,000 ft^2, a foundry building of approximately 15,000 ft^2, paved and unpaved outdoor work and storage areas, a modular office building of approximately 3,000 ft^2, and two parking lots (Figure 2).

2.4 PREVIOUS SITE INVESTIGATIONS

In July 1983, fifteen soil borings (borings 1 through 15) were installed by IT Enviroscience (ITE) in the west and northwest areas of the property to assess the extent of soils impacted by cutting oil. Borings were drilled to a maximum total depth of 9.5 feet below ground surface (bgs). Soil samples were analyzed for polychlorinated biphenyls (PCBs), creosol, and oil and grease. PCBs

concentration in soil ranged from non-detectable (below a limit of 0.04 parts per million) (ND<0.04 ppm) to 1.76 ppm; creosol was ND<10 ppm; oil and grease ranged from ND<50 to 80 ppm (ITE, 8/24/83). Most impacted soil was less than 5 feet bgs and was excavated and removed from the site. Approximately 3,000 tons of soil was disposed.

In 1985 a 3,000-gallon gasoline underground storage tank (UST) and a 20,000-gallon diesel UST were removed from the site. The diesel UST was replaced with an aboveground 3,000-gallon diesel tank (JMM, 9/88). There were no reports of soil contamination associated with the removed USTs.

In 1988, James M. Montgomery Consulting Engineers, Inc. (JMM) installed five soil borings (B1 to B5) in the central and north portion of the site to assess a concrete sump and a waste storage area. Borings were drilled to maximum depths of 10 to 12.5 feet bgs. Soil samples were analyzed for HVOCs and total recoverable petroleum hydrocarbons (TRPH). Soil samples from borings B1, B2, and B3 in the waste storage area showed 25 to 39 ppm TRPH and ND HVOCs. The TRPH in soil was interpreted by JMM to be naturally occurring organic material. Soil samples from borings B4 and B5 near the sump area showed ND to 0.40 ppm PCE (JMM, 9/88).

In January 1989, JMM installed two soil borings (B6 and B7) and four groundwater monitoring wells (MW-1 through MW-4) to assess the extent of HVOCs in soil and groundwater surrounding the concrete sump (JMM, 3/89).

On 5/18/1990, the concrete sump was inspected and removed from the site by JMM. One soil sample was collected from below the former sump and showed 9.3 ppm PCE (JMM, 11/90).

On 5/17/1990 and 5/18/1990, JMM installed four hand-auger borings (HA-1 to HA-4) and two solid-stem auger borings (B8 and B9) to assess HVOCs in soil (JMM, 11/90). The borings were installed in or near expansion joints in the pavement and in drainage areas of the factory areas.

In May 1990, JMM performed cone penetrometer tests (CPTs) and hydropunch (HP) groundwater sampling at the site to collect stratigraphic information and collect groundwater samples from discrete depths. Twelve CPTs and HPs (HP-1 to HP-12) were conducted at the same locations and concurrently at the site and were installed to maximum depths of 25 to 57 feet bgs. The CPT data revealed discrete sand and silt bedding beneath the site. The HP samples, collected from 25 to 56 feet bgs, further delineated the extent of HVOCs in groundwater (JMM, 11/90).

In December 1994, Quaternary Investigations Inc. (QI) performed a soil gas survey and collected soil samples concurrently to further assess the extent of HVOCs in soil of the vadose zone. The sampling was limited to the exterior areas around the former sump. A total of 18 locations (S1 to S18) were sampled and extended to total depths of 3 to 16 feet bgs.

In May 1996, a soil gas survey was performed and soil samples were collected concurrently by QI to further assess the extent of HVOCs in soil of the vadose zone near the former sump. Eight soil gas points (QI-1 to QI-8) and eight hollow-stem borings (H1 to H8) were installed to total depths of 7 to 15 feet bgs (QI, 8/29/96).

In August 1997 and July 1998, Block Environmental (BE) performed soil gas surveys and collected companion soil samples to further assess the extent of HVOCs in soil of the vadose zone. The sampling was mainly limited to the exterior areas around the former sump and the interior areas of the machine shop. A total of 16 locations (SGV-1 to SGV-16) were sampled and extended to total depths of 5 to 15 feet bgs (BE, 8/24/98).

Further work at the site by VET was documented in the following VET reports:

- Site Assessment and Remediation Feasibility Workplan published July 16, 1999.
- Abandoned Exploration Oil Well Status Report, published September 21, 1999.
- Workplan for Soil Gas Survey of Foundry Area published October 7, 1999.
- Soil Gas Survey, West of Foundry Area, published December 9, 1999.
- Well Installation Report, published December 20, 1999.
- Aquifer Test Report, published July 11, 2000.

A combination of monthly and quarterly groundwater monitoring was performed from 1989 to 1995 at monitoring wells. Since 1995, groundwater monitoring was reduced to semi-annual sampling.

2.5 SITE GEOLOGY

Based upon recent and the previous assessments at the site, there are several types and gradations of soils underlying the site. Cross sections presented in Figures 11a and 11b illustrate the major soil types. These soils include: sand and gravel with little or no clay or silt (i.e., "clean" sand and gravel); silty sand, silty gravel, clayey sand, and clayey gravel; silt; and clay. The soils tend to grade vertically and laterally into one another, gravel beds with little or no fines tend to have distinct contacts with other soils.

In general, silty and clayey sand is predominant from 0 to approximately 7 feet bgs. From approximately 7 to 18 feet bgs there is a nearly continuous unit of silt and clayey fine sand that varies from approximately 0 to 13 feet thickness. Below this bed and from approximately 18 to 35 feet bgs are clean sand and gravel beds that are predominant in the north and west portions of the site. These clean sand and gravel beds appear to be lens-shaped and grade laterally to the east and south into mostly silty sand and clayey sand. Below these sands, silt is predominant from approximately 35 to 55 feet bgs.

2.6 SITE HYDROGEOLOGY

The site lies within the Puente Valley bordered by the San Jose Hills to the north and the Puente Hills to the south. The Puente Valley is considered a sub-basin of the larger San Gabriel Valley

Groundwater Basin to the west. The local region surrounding the REC site consists of unconsolidated alluvial materials including stream sediments, overbank deposits, and reworked material. The sediments are derived from the Puente Formation consisting of shale and sandstone located in the San Jose Hills and the Puente Hills. The bedrock tends to weather to fine grained units resulting in generally low permeability. The alluvium in Puente Valley thins rapidly to the east eventually reaching zero thickness against the bedrock. The REC site is in the eastern portion of Puente Valley about four miles from the valley extremis. The area is characterized as a higher-energy depositional environment with chaotic stream migration and limited lateral continuity of individual deposits.

The San Jose Creek is a gaining stream in the area with measured inflows. The local topography slopes gently towards the San Jose Creek north of REC. High permeability of alluvial materials along the San Jose Creek has a strong influence on groundwater flow and tends to produce the relatively flat hydraulic gradients and discharges to the San Jose Creek. Groundwater flow at the REC site is controlled by the composite groundwater inflow from the east and south producing a generalized flow to the northwest. Groundwater has been recently measured at approximately 16 to 19 feet below ground surface (bgs) with the gradient toward the west and north-northwest at a slope of approximately 0.005 feet per foot. Hydraulic conductivity in soil samples ranges from 0.027 to 6.97 ft/d. Aquifer testing is hampered by the low water production (i.e., less than 1 gpm) of most wells. Limited aquifer testing has indicated hydraulic conductivity values of approximately 0.1 to 3.0 ft/d (VET, Aquifer Test Report, 7/11/00).

3.0 INSTALLATION OF WELLS

VET installed 65 wells at the site between 9/23/1999 and 8/9/2001. The wells included: 31 vapor extraction wells (V40 to V59, V65, V68 to V77); 7 stainless steel injection wells (IW60 to IW64, IW66, IW67); 8 groundwater monitoring wells (MW5 to MW12); 14 dual-completion air sparge/vapor extraction wells (SP-78/V78 –SP91/V91); and 5 sparge wells (SP-92-SP-96). The wells were installed with truck-mounted hollow-stem augers. The wells were installed according to the approved LARWQCB workplan and under the supervision of a geologist. Refer to Appendix B for VET's standard installation procedures used at this site. Refer to Appendix C for the boring and well logs.

The soils removed during drilling were sampled and logged by a qualified on-site geologist. The drilling and sampling equipment was cleaned and decontaminated before constructing each boring or collecting soil samples. Undisturbed soil samples were collected from each boring using split-spoon drive samplers. The sample interval was approximately 2.5 to 5 feet. Soil samples obtained for laboratory analysis were collected in brass sleeves (tubes) that were immediately sealed after collection with airtight caps. Soil samples for lithologic description were also collected by a split-spoon tool, but were not encased in sleeves.

3.1 VAPOR EXTRACTION WELLS

The 31 vapor extraction wells were installed from 9/23/99 through 10/14/99 (VET, 12/20/99). The wells are constructed of 2-inch diameter schedule-40 PVC casing to total well depths of 17 to 23 feet bgs. The well screens are 0.02-inch machine slotted casing. Screen intervals range from approximately 3 feet bgs to total well depth. The filter pack consists of rounded pea-gravel. The upper casing seals consist of approximately 0.5 feet of hydrated bentonite pellets capped with approximately 2.5 feet of concrete.

3.2 SPARGE / INJECTION WELLS

The seven sparge/injection wells were installed from 9/28/99 to 10/8/99 (VET, 12/20/99). The wells are constructed of 4-inch diameter 316 stainless steel casing to total well depths of 28 to 32 feet bgs. The well screens are 0.02-inch machine slotted casing. Screen depths range between approximately 17 to 23 feet bgs to the total well depth. The filter pack is pure silica sand. The upper casing seals consist of rapid-set high-strength (i.e., 3,000 psi) concrete from the top of the filter pack up to the surface.

3.3 GROUNDWATER MONITORING WELLS

The eight groundwater monitoring wells were installed from 9/23/99 to 9/29/99 (VET, 12/20/99). The wells are constructed of 4-inch diameter schedule-40 PVC casing to total well depths of 34 to 37 feet bgs. The well screens are 0.02-inch machine slotted casing. Screen intervals range between approximately 15 ft to the total well depth. The filter pack is #3 Monterey sand. The upper casing seals consist of bentonite from the top of the filter pack up to 2 feet bgs, followed by concrete from 2 feet bgs to the ground surface.

3.4 DUAL-COMPLETED AIR SPARGE/VAPOR EXTRACTION WELLS

The 14 dual-completed air sparge/vapor extraction wells (i.e., two well completions in a single bore) were installed from 8/14/00 to 8/24/00 (see Appendix C). The vapor extraction wells are constructed of 2-inch diameter schedule-40 PVC casing to total well depths of 30 to 31 feet bgs. The vapor extraction screens are 0.020-inch machine slotted casing. Screen intervals range between approximately 5 to 15.5 feet bgs. The filter pack consists of #3 Monterey sand. The upper casing seals consist of bentonite from the top of the filter pack at 4 feet bgs up to 2 feet bgs, followed by concrete from 2 feet bgs to the ground surface.

The sparge wells are constructed of 2-inch diameter schedule-40 PVC casing. The sparge screen sections are 0.02-inch machine slotted casing. Screen intervals range between approximately 25 to 30.5 feet bgs. The filter pack is #3 Monterey sand and extends from the bottom of the borings at 30.5 feet to 24 feet bgs. The vapor extraction wells and sparge wells are typically separated by 5 feet of hydrated bentonite pellets (24 to 19 foot interval) followed by three feet of bentonite chips from 19 feet to 16 feet bgs.

3.5 AIR SPARGE WELLS

The five air sparge wells were installed from 8/6/01 and 8/9/01 (see Appendix C). The sparge wells are constructed of 2-inch diameter schedule-40 PVC casing to total well depths of 30 to 31 feet bgs. The sparge screen sections are 0.020-inch machine slotted casing. Screen intervals range between approximately 25 to 30.5 feet bgs. The sparge filter pack is #3 Monterey sand and extends from the bottom of the borings at 30.5 feet to 24 feet bgs. The annular seals are typically 3 feet of hydrated bentonite pellets (24 to 21 foot interval) followed by 17 feet of 50% bentonite with 50% Portland concrete from 2 feet to 21 feet bgs.

3.6 UNDERGROUND UTILITY SURVEY

Prior to drilling at the site, the ground was surveyed in an attempt to map underground utility installations inside and outside of the buildings (VET, 12/20/99). A professional geophysical survey company (Geovision) performed the survey on 9/16/99 to 10/11/99 utilizing ground-penetrating radar and electromagnetic equipment. Only the areas selected for drilling were surveyed in detail.

3.7 WELL SURVEY

The new and pre-existing groundwater monitoring wells were surveyed by a licensed surveyor on 10/25/99 (VET, 12/20/99). The wells were surveyed for the location and elevation at the casing tops relative to mean sea level. The site property boundaries, major fences, and building outlines were also surveyed for reference. The VET maps of the REC site facilities and wells utilize the survey information.

3.8 WELL DEVELOPMENT

After the groundwater wells were installed, they were partially developed by surging the wells. The groundwater in the well screen and sand-pack was surged using a surging tool or swab attached to the well development truck. The wells were surged by raising and lowering the surge tool in the water in the well thereby mobilizing the fine silt and clay and settling the filter sand pack. The water and silt in the wells was later pumped during groundwater purging operations for water sampling.

3.9 SOIL AND WATER DISPOSAL

Soil from borings was segregated into hydrocarbon-impacted and non-impacted soil. The impacted soils were transported to a licensed recycling facility for disposal. The non-impacted soil was transported to a licensed landfill for disposal. Groundwater from the well development and groundwater monitoring operations was transported to a licensed facility for disposal.

4.0 SOIL ANALYSIS METHODS AND RESULTS

Selected soil samples collected from the borings were submitted to a state-certified laboratory or mobile laboratory for analysis. The soil samples were analyzed for HVOCs using U.S. EPA Method 8260. The soil analytical results are summarized in Table 1.

The soil samples collected during drilling operations ranged in concentration from ND to 2.6 ppm PCE. The highest concentrations of PCE in soil are located near the area of the former concrete sump and at depths above approximately 6 feet bgs (Figure 8). In nearly all of the borings with detectable PCE, the PCE concentrations in soil decrease by one to two orders of magnitude from the upper to the lower portions of the borings.

Representative soil samples from the sand and clay beds at the site were submitted to a geotechnical laboratory (PTS Laboratories) for analysis of petrophysical properties using standard ASTM, API, and U.S. EPA methods. The soil analyses included grain size, moisture content, grain density, porosity, pore fluid saturations, total organic carbon, permeability, and capillary pressure. Testing of the silt samples produced the following results: 7 to 28 % clay content; 8 to 27 % sand content; 31 to 37 % effective porosity; and 11 to 262 millidarcy intrinsic permeability (approximate hydraulic conductivity of 0.027 to 0.637 ft/day). The testing of the sand samples produced the following results: 4 to 55 % clay and silt content; 31 to 40 % effective porosity; and 307 to 2865 millidarcy intrinsic permeability (approximate hydraulic conductivity of 0.747 to 6.97 ft/day).

5.0 PILOT VAPOR EXTRACTION FEASIBILITY TESTING

The pilot vapor extraction feasibility test at this site commenced on 12/14/1999. The test consisted of a vapor extraction system (VES), a series of extraction and monitoring points (wells), and various instruments to monitor the effects of the test and collect data.

The procedure followed for feasibility testing was the single extraction well test method. This involves connecting one well to the VES during each well extraction test. During each individual well test, which typically lasted between 1 and 2 hours, the extraction well and adjacent wells are monitored for applied and induced vacuum, respectively. Upon completion of the event, the VES is disconnected from the well and another well is tested with the VES. The wells are individually tested with the VES until all selected wells have been tested and monitored. The radius of influence data is collected by monitoring the induced vacuum in the surrounding wells. The radius of influence is a function of the permeability of the soil as well as the amount and duration of the vacuum applied to the individual extraction well.

5.1 SITE TESTING EQUIPMENT

5.1.1 Pilot Vapor Extraction System

The pilot vapor extraction system consisted of a trailer-mounted variable speed drive VES capable of up to 300 standard cubic feet per minute (SCFM) and an applied vacuum of up to 300 inches of water column (in. w.c.) equivalent to 22 inches of mercury ("Hg). The extracted HVOC vapors were treated by absorption on granulated activated charcoal (GAC) with two 200-lb GAC drums in series. This VES allowed for the variation of applied vacuums and the measurement of undiluted extracted vapor concentrations and vapor flow rates from each of the wells.

5.1.2 Vacuum Gauges

The vapor extraction and vapor monitoring wellheads were custom fitted with vacuum tight fittings to allow for vapor extraction in conjunction with vacuum monitoring. The vacuum gauges used on the wells were magnehelic gauges measuring vacuum relative to ambient pressure. The ranges of the different magnehelic gauges used were 0 to 0.25, 0 to 0.50, 0 to 10, 0 to 100, and 0 to 200 in. w.c. The gauges were calibrated and zeroed in the field at each well before the beginning of each test.

These magnehelic gauges were calibrated and zeroed in the field at each well prior to the beginning of each test.

5.1.3 Field Gas Detectors

The field gas detectors used to monitor the extracted vapor concentrations were:

1. Foxboro OVA 128-GC, 0- 1,000 ppm range calibrated to 100-ppm methane.

2. Gastech Model 1214 SMP Explosimeter and oxygen meter reading 0-219 percent of the lower explosive limit (LEL) of gasoline and calibrated to hexane under atmospheric conditions.

3. PhotoVac micro FID reading 0 - 10,000 ppmv calibrated to methane in zero gas air.

5.1.4 Air Flow Meters

VET utilized three air flow meters to measure the extracted soil-vapor flow rates for various applied vacuums. Low-range flow (i.e., 0-50 SCFM) was measured using a calibrated Dwyer in-line rotameter. Medium- and high-range extracted flow rates (i.e., 0-110 and 0-210 SCFM) were measured using calibrated Cole Parmer in-line orifice-plate flow meters.

5.2 PILOT VAPOR EXTRACTION FEASIBILITY TEST

VET personnel conducted single well vapor extraction testing on 12/14/1999 at wells V-52, V-43, V-69, and V-70 to assess the radius of influence, extracted HVOC concentrations, and extracted vapor flow rates from each of the wells as a function of applied vacuum. Before starting the testing, magnehelic gauges were placed on vapor wells located at distances ranging from 10 to 100 feet from the individual extraction wells. All gauges were zeroed before starting the test and were monitored during extraction to measure the induced vacuum propagating from the extraction well to each of the other monitoring wells.

Testing at wells V-52 and V-43 was conducted for approximately 2 hours and wells V-69 and V-70 were each tested for less than 30 minutes. During each test the induced vacuum and other parameters were recorded at five- to fifteen-minute intervals (Tables 2 through 5).

Vapor samples collected for laboratory analysis were obtained in one-liter Tedlar bags. The samples were immediately sealed, labeled, and placed into an enclosed cooler. The cooler was kept at room temperature (65 to 70°F) until delivery at the certified laboratory. The samples were transported under documented chain-of-custody procedures (Table 6 and Appendix D).

5.3 PILOT VAPOR EXTRACTION RESULTS

The quantity and rate of removal of vapor phase HVOCs were determined as a function of applied vacuum and extracted vapor flow rate for each of the vapor extraction wells tested. The results of these evaluations are presented in this section. The data for the VES test is summarized in Tables 6 through 8. Applied vacuums ranged from 50 to 200 in. w.c.

5.3.1 Radius of Influence Results

The empirically-derived radii of influence derived radii of influence for vapor extraction wells V-43 and V-52 are presented in Figures12 and 13. The estimated average effective horizontal vacuum radii of influence for the wells were:

V-52: 30 to 60 feet at 50 inches of vacuum
35 to 75 feet at 100 inches of vacuum
40 to 100 feet at 143 inches of vacuum

V-43: 15 to 48 feet at 100 inches of vacuum
30 to 65 feet at 150 inches of vacuum
35 to 85 feet at 200 inches of vacuum

The effective vacuum radius of influence, for the purpose of this test, is defined as the distance from an extraction well where at least 1 in. w.c. of induced vacuum may exist based upon observed data. No radius of influence greater than 0.02 in. w.c. was observed in wells surrounding V-69 and V-70 during the short duration tests.

The radius of influence is a complex function of mainly lithology, applied vacuum, and well construction. Each well in a feasibility test will have a unique radius of influence that varies with direction from the well head based on the different geologic conditions, differences in well screened depths, and design.

5.3.2 Analytical Results of Extracted Vapor Samples

Four vapor samples were collected for laboratory analysis and are summarized in Table 6. Based upon the laboratory results, the extracted vapor samples contained between 9.4 and 2,725 ppmv PCE.

5.3.3 Extracted HVOC Contaminant Yield as Vapor

Based upon the Pilot VES Feasibility Test data, initial PCE extraction rates were determined for each well tested and summarized in Table 7. Initial PCE extraction rates at the individual wells ranged between an estimated 1.3 to 362.4 pounds per day (lbs/day) per well. The relatively high vapor yield is mainly the result of a combination of relatively high flow rate and the high concentration of extracted PCE vapor at well V-52.

During vapor extraction, HVOCs are produced from four subsurface sources:

1. HVOC vapor in equilibrium with soil gas at the start of air extraction,
2. HVOC adsorbed on the soil particles that volatizes in the presence of clean air entering the soil to replace the extracted air,
3. HVOC in the unsaturated soil water that volatizes in the presence of clean air entering the soil to replace the extracted air, and
4. HVOC in the saturated zone that volatizes in the presence of clean air entering the soil to replace the extracted air.

5.4 CONCLUSIONS OF PILOT VAPOR EXTRACTION FEASIBILITY TESTING

Based upon the data acquired during the short-term VES feasibility test, and subject to the limitations of this report, VET provides the following summary of findings and conclusions:

1. PCE vapor was readily extracted from the site using the pilot VES. The initial extraction rate reached a maximum of 362 lbs/day at well V-52, although this PCE extraction rate rapidly decreased.

2. The subsurface responded favorably to vapor extraction with extracted PCE vapor concentrations up to 2,725 ppmv at well V-52.

3. Vacuum radii of influence for the wells were generally high (up to 100 horizontal feet) and overlapping with each well. However, radius of influence was variable in direction from the wellhead. This variability was apparently due to both the anisotropic vapor permeability conditions of the soils and the well-screened intervals. The radiuses of influence appear to cover the zone of soil contamination.

4. An estimated 32 pounds of HVOCs as PCE vapor were removed from the subsurface at the site.

5. The newly installed vapor extraction wells at the site appear to be adequate in design and placement for initial use as vapor extraction wells in the Remediation Feasibility Study. However, as with any vapor extraction program, additional progress borings/vapor extraction wells may be installed during any vapor extraction remediation program to directly test soil cleanup progress and provide additional extraction points to maintain or accelerate cleanup progress.

6. Based upon the results of this VES test, and based upon most currently available in-situ remediation technologies, it is likely that vapor extraction yielded the greatest quantity of chlorinated hydrocarbons in the shortest time.

7. Because of the short duration of the Pilot Vapor Extraction Feasibility Test, it was not possible to determine if vapor extraction alone would completely remediate the soils affected by HVOCs. Further testing over an extended period in the areas of greatest HVOC concentration would be required to determine if vapor extraction alone would effectively remediate the soil.

6.0 EXTENDED VAPOR EXTRACTION FEASIBILITY TESTING

Based on the results of the Pilot Vapor Extraction Feasibility Testing described above, VET designed, permitted, and installed a 900 SCFM SVE system. Initially twenty-one vapor extraction wells were individually manifolded to the VES. Later, additional wells were added to the VES to bring the number of wells to a total of thirty-four. All vapor extraction wells were individually manifolded to the VES with two-inch PVC pipe. A ball valve was placed in the vapor extraction piping for each well to individually control the applied vacuum. The two-inch PVC was connected to two four-inch PVC piping manifolds and then to a six-inch main manifold.

6.1 EXTENDED VAPOR EXTRACTION FEASIBILITY TESTING EQUIPMENT

6.1.1 Vapor Extraction System

The VES consisted of a 50 hp skid-mounted VES capable of up to 900 SCFM and an applied vacuum of up to 12" Hg. The VES blower was a MD Pneumatics Model 5511. The extracted HVOC vapors were treated by two Westates Model VSC-8000 (8,000 lbs net weight) activated carbon absorption vessels in series. The VES flow rate was measured by a Dwyer Flow meter located on the exhaust stack of the second carbon vessel.

6.1.2 Vacuum Gauges

The vapor extraction and vapor monitoring well heads were custom fitted with vacuum tight fittings to allow for vapor extraction in conjunction with vacuum monitoring. The vacuum gauges used on the wells were magnehelic gauges measuring vacuum relative to ambient pressure. The ranges of different magnehelic gauges used were 0 to 0.25, 0 to 0.50, 0 to 10, 0 to 100, and 0 to 200 in. w.c.

6.1.3 Field Gas Detectors

The field gas detectors used to monitor the extracted vapor concentrations were:

1. Foxboro OVA 128-GC, 0-1,000 ppm range calibrated to 100-ppm methane.
2. PhotoVac MicroFID, 0-10,000 ppm range calibrated to 100-ppm methane.
3. Gastech Model 1214 SMP Explosimeter and oxygen meter reading 0-219 percent of the lower explosive limit (LEL) of gasoline and calibrated to hexane under atmospheric conditions.

These magnehelic gauges were calibrated and zeroed in the field at each well prior to the beginning of each day of measurements.

6.2 EXTENDED VES FEASIBILITY TESTING RESULTS

VET began the extended vapor extraction feasibility test portion of the Remediation Feasibility Study on 3/30/2000. During the test, the applied vacuum, extracted vapor flow rates, vapor

concentrations and were measured and tested weekly. The selection of which vapor extraction wells were to be utilized was based on the extracted vapor concentrations from the individual wells and their location within areas of known soil or groundwater contamination. Periodic rebound testing (i.e., stopping vapor extraction at a well and observing the "rebound" of HVOC concentrations) was performed to determine if the HVOC vapor was being extracted faster than the rate of HVOC volatilization.

Following 260 days of VES operation, the VES was shut off for an eight-month period to evaluate the completeness of remediation by SVE. Residual soil vapor concentrations were measured at individual wells on 8/10/2001 after four days of continuous VES operation. Concentrations were sampled again on 8/14/2001 to determine if further extension of SVE feasibility testing was warranted. Because the HVOC soil vapor concentrations had been virtually depleted of HVOCs in soil vapor (99.94% by OVA), VET discontinued further vapor extraction feasibility testing on 8/14/2001.

The total yield of extracted HVOCs based on PCE was 340 pounds over a period of 264 days of SVE. These data are summarized in Table 7. Chart 1 shows the Summary of Vapor Extracted and Treated Chlorinated Hydrocarbons.

7.0 PILOT AIR SPARGING FEASIBILITY TESTING

The Pilot Air Sparging Feasibility Test commenced on 6/15/2000 though 6/21/2000. The test consisted of a portable self-contained air sparge system (ASS), the 900 scfm VES and the manifolded vapor extraction wells, with various instruments to monitor the effects of the test and collect data.

The basic procedure followed for this Pilot Air Sparge Feasibility Test was the single injection well test method. This method involves the connection of one well to the ASS during each well air sparge event. During each individual well test, which typically lasts between 1 and 3 days, the injection well and adjacent vapor extraction wells are monitored for applied pressure and differential induced vacuum (relative to steady-state induced vacuum), respectively. During the testing, extracted soil vapor concentrations are also measured periodically to determine if the injected air is affecting the extracted vapor concentration of HVOCs. Upon completion of the event, the ASS is disconnected from the well and another well is connected to the ASS. The procedure is repeated until all wells associated with the pilot feasibility test have been tested and monitored. The radii of influence data are collected by monitoring the differential induced vacuum in the surrounding wells. The radius of influence is a function of applied pressure to each individual injection well. For the Pilot Air Sparging Feasibility Test, Injection Wells IW-61 and IW-62 were used.

7.1 SITE TESTING EQUIPMENT

7.1.1 Pilot Air Sparge System

The pilot ASS consisted of a 30 hp rotary vane skid–mounted oil-less compressor capable of up to 100 ACFM at an applied pressure of up to 45 psi (400 SCFM). The extracted HVOC vapors were treated by the 900 SCFM SVE system with two 8,000-pound (net weight) activated carbon absorption vessels in series.

7.1.2 Vacuum and Pressure Gauges

The air injection and vapor extraction wells were fitted with pressure and vacuum fittings to allow for air injection in conjunction with vapor extraction and vacuum monitoring, respectively. The pressure gauges were liquid filled and had a range of 0-60 psi. The vacuum gauges used on the wells were magnehelic gauges measuring vacuum relative to ambient pressure. The ranges of the different magnehelic gauges used were 0 to 0.25, 0 to 0.50, 0 to 10, 0 to 100, and 0 to 200 in. w.c. The gauges were calibrated and zeroed in the field at each well before the beginning of each test.

7.1.3 Field Gas Detectors

The field gas detectors used to monitor the extracted vapor concentrations were:

1. Foxboro OVA 128-GC, 0-1,000 ppm range calibrated to 100-ppm methane.
2. PhotoVac MicroFID, 0-10,000 ppm range calibrated to 100-ppm methane.

3. Gastech Model 1214 SMP Explosimeter and oxygen meter reading 0-219 percent of the lower explosive limit (LEL) of gasoline and calibrated to hexane under atmospheric conditions.

All of the gas detectors were calibrated with methane or hexane according to manufacturer specifications prior to field use.

7.1.4 Flow Meters

VET utilized a calibrated Dwyer in-line rotameter to measure flow rates of 0-110 SCFM.

7.2 PILOT AIR SPARGE FEASIBILITY TEST

On 6/15/2000 through 6/21/2000 VET conducted single well air sparge testing on wells IW –61 and IW-62 to assess the radius of influence, extracted HVOC concentrations, and injected air flow rates from each well as a function of applied pressure. Before testing, magnehelic gauges were placed on vapor wells located at distances ranging from 10 to 100 feet from the individual injection. All gauges were zeroed before starting the test and were monitored during extraction to measure the induced differential pressure (vacuum) propagating from the injection well to each of the other vapor extraction wells. Testing of injection well IW-61 was performed for approximately 3 days and well IW-62 was tested for less than one day.

7.3 PILOT AIR SPARGING RESULTS

The data for the Air Sparge Feasibility Test is summarized in Tables 10 and 11. Injected pressure ranged from 5 to 38 psi at flow rates ranging from 5-149 SCFM.

7.3.1 Radius of Influence Results

The empirically-derived radii of influence for Injection Wells IW-61 and IW-62 are presented in Figures 20 and 21. The estimated average effective radii of influence for the wells were:

IW-61: 23 to 42 feet at 29 psi (peak) and 50 ACFM (149 SCFM)

IW-62: 34 to 96 feet at 38 psi (peak) and 43 ACFM (154 SCFM)

The effective radius of influence, for the purpose of this test, is defined as the distance from an injection well where at least 0.036 of induced pressure may exist based upon observed data.

Radius of influence is a complex function of mainly lithology, applied pressure, and well construction. Each well in a feasibility test has a unique radius of influence value that varies in direction from the well based on the different geologic conditions, differences in well screened depths, and design.

7.3.2 Field Analytical Results of Extracted Vapor Samples

Extracted vapor samples were collected under vacuum from the inlet to the VES for analysis with an OVA before, during, and after pilot air sparging of IW-61 and IW-62. Based upon the field data, the vapor samples from the surrounding vapor extraction wells ranged between 2.8 and 4.0 ppmv total HVOCs for IW-61 and 0.3 to 4.0 ppmv total HVOCs for IW-62. No significant trend in extracted HVOC concentration was observed for the Pilot Air Sparging Test on the wells IW-61 and IW-62.

8.0 EXTENDED AIR SPARGE FEASIBILITY TESTING

Based on the results of the Pilot Air Sparge Feasibility Testing described above, VET conducted Extended Air Sparge Feasibility Testing on 8/20/2000 through 12/29/00. VET designed and installed two separate air sparge systems as described below.

8.1 EXTENDED AIR SPARGE FEASIBILITY TESTING EQUIPMENT

8.1.1 Air Sparge Systems

The 30 hp oil-less air compressor used in the pilot air sparge feasibility test was replaced with a 500 SCFM 30 hp blower package composed of a Roots Model 76-URAI blower followed by two twin air-to-air aftercoolers in parallel. This system was more appropriate for higher air injection volumes over a larger number of wells. In the eastern portion of the site, injection wells IW-61, IW-62, IW-63, IW-64, and sparge well SP-88 were individually manifolded to the ASS with 2-inch Schedule 80 PVC pipe and brass gate valves.

A second air sparge system was installed in the western portion of the site using the REC compressed air system consisting of two twin-screw compressors (150 and 75 hp) with a maximum total 900 SCFM at 85 psi. The REC compressed air system was used while the plant was idle in the evening and early morning hours. The system was manifolded to two 120 gallon air tanks and then regulated with air filters and pressure regulators operated on timers. The system was individually manifolded with 2-inch Schedule 80 PVC pipe and brass gate valves to sparge wells SP-78, SP-79, SP-80, SP-81, SP-82, SP-83, SP-84, SP-85, and SP86 in the areas near and around MW-3, MW-4, and MW-11.

8.1.2 Vacuum and Pressure Gauges

The air sparge manifolds were fitted with 0-120 psi liquid-filled pressure gauges. The individual injection and air sparge wells were fitted with 0-60 psi liquid-filled pressure gauges.

The vapor extraction and vapor monitoring well heads were fitted with vacuum-tight fittings to allow for vapor extraction in conjunction with vacuum monitoring. The vacuum gauges used on the wells were magnehelic gauges measuring vacuum relative to ambient pressure in in. w.c. The ranges of the different magnehelic gauges used were 0 to 0.25, 0 to 0.50, 0 to 10, 0 to 100, and 0 to 200 in. w.c. The gauges were calibrated and zeroed in the field at each well before the beginning of each test.

8.1.3 Field Gas Detectors

The field gas detectors used to monitor the extracted vapor concentrations were:

1. Foxboro OVA 128-GC, 0-1,000 ppm range calibrated to 100-ppm methane.
2. PhotoVac MicroFID, 0-10,000 ppm range calibrated to 100-ppm methane.

3. Gastech Model 1214 SMP Explosimeter and oxygen meter reading 0-219 percent of the lower explosive limit (LEL) of gasoline and calibrated to hexane under atmospheric conditions.

All of the units were calibrated with methane or hexane according to manufacturer specifications prior to field use.

8.2 EXTENDED AIR SPARGE FEASIBILITY TESTING RESULTS

8.2.1 Eastern Portion of the Site

VET began the Extended Air Sparge Feasibility Testing portion of the Remediation Feasibility Study on 7/20/2000. Extensive baseline testing of extracted soil vapor concentrations was conducted before initiating continuous and pulsed air sparging. The applied vacuum, extracted vapor flow rates, and vapor concentrations were measured and tested four times per day on the 7/20/2000 and 7/21/2000. On 7/21/2000, the ASS on the eastern portion of the site was started with an equilibrated injection pressure of 10.8 psi into injection wells IW-61 and IW-62. Collection of vapor samples followed by field measurement of total HVOCs using the PhotoVac MicroFID provided consistent data showing declines in the extracted soil vapor concentrations. This was presumably due to dilution of the extracted HVOC vapors from soil by the clean injected air into the groundwater.

Following 10 continuous days of air sparging in conjunction with SVE, each SVE well was sampled 4 times for extracted soil vapor concentrations with a PhotoVac MicroFID. Virtually all of the 21 SVE wells were non-detectable for HVOCs using the PhotoVac MicroFID (sensitive to 0.1 ppm). On 8/28/2000 the individual vapor extraction well testing was repeated again with more wells showing non-detectable for extracted HVOCs. At 21 vapor extraction wells, the extracted vapor concentration was less than 1.0 ppm. VET then limited VES to only the wells with detectable extracted vapor concentrations. This increased the applied vacuum to those wells and focused on the residual soil vapor containing HVOCs that could be extracted during a period of Extended Air Sparge Feasibility Testing. This resulted in an extracted vapor concentration of 5.1 ppm from 11 of 21 wells.

Testing of vapor extraction wells with greater than 1.0 ppm extracted vapor concentrations was performed using carbon tubes to determine if methane was being extracted. Based on the high extracted vapor readings from V-49 and V-81 following treatment by activated carbon, it was determined that these wells were extracting methane, presumably from furnace process line leakages near the extraction wells (closest to V-81). The VES and ASS on the eastern portion of the site were operated until 9/18/2000 when it was determined that a rebound test should be performed without the ASS operating. After 24 hours of the VES and the ASS not operating, the VES was restarted and extracted oxygen and soil vapor concentrations were measured in all 21 VES wells. No significant concentration change occurred, indicating that residual HVOCs were completely volatilized from the soil matrix.

The sparge system was restarted with negligible changes observed in the extracted vapor concentrations. On 9/19/2000, the wells were sampled again using the PhotoVac MicroFID with non-detectable HVOCs at 19 of 21 wells, with suspected methane in V-42 and V-74. On 9/19/2000, the ASS on the eastern portion of the site was turned off until 12/1/2000 for a third rebound test. On 12/1/2000, the rebound testing showed extracted vapor concentrations ranging from non-detectable to 1.0 ppm with an average system vapor concentration of 0.1 ppm using the PhotoVac MicroFID.

8.2.2 Western Portion of the Site

The 900 SCFM ASS manifolded to sparge wells SP-78, SP-79, SP-80, SP-81, SP-82, SP-83, SP-84, SP-85, and SP86. The vapor extraction wells individually manifolded to the VES were V-79, V-80, V-81, V-82, V-83, V-84, V-85, and V-86. On 11/29/2000, baseline data was collected from the individual vapor extraction wells. Extracted vapor concentrations ranged from non-detectable to 2.7 ppm using the PhotoVac MicroFID at an applied vacuum of 125 in. w.c. and 357 SCFM. Extended Air Sparge Feasibility Testing was initiated immediately following baseline data collection on 11/29/2000 using all of the vapor extraction wells and all of the sparge wells at an injected vapor flow rate of approximately 900 SCFM. The applied vacuum to the vapor extraction wells dropped from 125 to 111 in. w.c. in 45 minutes and to 19 in. w.c. in 60 minutes. Elimination of wells V-83 and V-84 as vapor extraction wells increased the applied vacuum to 20 in. w.c.. Vapor concentrations dropped from 0.9 ppm to 0.7 ppm within 20 minutes of air sparging operations, indicating significant air dilution by the ASS into the vapor extraction wells.

Air sparging was continued with an 8-hour pulse from 7 PM to 3 AM daily for 4 months. Extracted vapor concentrations were non-detectable to 0.2 ppm during the period of testing 12/1/2000 to 3/31/2001. Due to the low levels of extracted HVOC vapor, groundwater monitoring was used to determine if the air sparging was effecting groundwater remediation. There was a 90% decline in PCE and other HVOCs in groundwater during the period of air sparging; it appears that air sparging was very effective in removing dissolved phase HVOCs in groundwater at the site.

9.0 GROUNDWATER EXTRACTION FEASIBILITY TESTING

An aquifer test was performed at the site to evaluate the feasibility of performing groundwater extraction to remediate the dissolved phase HVOCs from impacted areas. The testing was performed in two parts, a stepped rate pump test on 4/11/2000 and a constant rate pump test from 6/6/2000 to 6/9/2000. The results of the aquifer testing were previously reported by VET in the 7/11/2000 Aquifer Test Report.

To summarize the results of the aquifer testing, no drawdown was observed in any of the observation wells at the maximum sustainable extraction rate of 0.4 gallons per minute. The observation wells were located 55 to 99 feet from the extraction well IW-62. The result of the aquifer testing indicated groundwater extraction may not be a viable option to remediate groundwater at the site.

10.0 PILOT IN-SITU OXIDATION FEASIBILITY TESTING

In-situ groundwater oxidation was performed using well SP-95 with wells MW-11 and MW-3 as observation wells. The technology used for the in-situ oxidation (ISO) was developed by VET and Applied Process Technology, Inc. A combination of ozone, oxygen, and diluted hydrogen peroxide was injected into SP-95 over a period of 608 hours. A total of approximately 50 pounds of ozone and 25.5 pounds of hydrogen peroxide as a 2% solution were injected with oxygen as the source of ozone using a proprietary ozone generator developed by Applied Process Technology, Inc.

The testing was performed from 8/22/2001 to 12/19/2001. High concentrations of oxygen and the low HVOC concentrations were extracted from the vapor extraction wells during air sparging. It was necessary to observe the groundwater quality over an extended period to determine if the in-situ oxidation was successful at remediating the residual HVOCs from the groundwater in the area of MW-3 and MW-11.

Based on the most recent groundwater monitoring results, the ISO was very efficient at remediating the residual dissolved HVOCs from the groundwater to below EPA MCLs. The groundwater leaving the site is now cleaner than the groundwater coming onto the site.

11.0 CURRENT SOIL AND GROUNDWATER CONDITIONS

The concentrations of PCE in groundwater prior to remediation feasiblity testing (10/8/99) are presented in Figure 18. The current concentrations of PCE in groundwater (7/11/03) are presented in Figure 19. The difference in concentrations is the result of soil and groundwater feasibility testing. The amount of PCE removed was greatest in the areas of the highest concentration along the western property boundary. Concentrations in groundwater at MW-3, MW-11, and MW-12 have dropped from 280 to 1.8 ppb, 390 to 7.3 ppb and 420 to 19 ppb respectively. This indicates the effective removal of PCE from soil and groundwater in the area of REC manufacturing facilities.

The area of groundwater PCE concentration greater than 10 ppb is a concern to REC because the data strongly support the following findings:

1. PCE in groundwater along the eastern site boundary is a considerable distance upgradient (i.e., the opposite direction of groundwater flow) of any potential PCE release areas at REC.

2. There is no known combination of soil vapor migration and groundwater transport processes that could move PCE from the area of REC manufacturing facilities to the eastern site boundary. This is particularly true because the PCE plume at the eastern site boundary has a narrow distribution with formerly elevated concentrations.

3. The elevated PCE concentrations at wells MW-9, MW-12, and previously at MW-2, are originating from an unknown location southwest of REC and flowing onsite, consistent with historical groundwater gradients.

The HVOCs of interest are 1,2-Dichloroethylene (cis), 1,1,2-Trichloroethane, 1,1,1,2-Tetrachloroethane (PCA), Tetrachloroethylene (PCE), and Trichloroethylene (TCE). The soil data for the REC site for years 1999 and 2001 are presented in Table 1. The well locations are illustrated in Figure 2 and are spatially distributed across the area of HVOC impacts. Soils were sampled in 51 borings at every 5 feet of constructed depth. Those data were evaluated to determine if the soil concentrations of HVOCs at the REC site are a continuing risk.

The permissible concentrations of HVOCs in soil have been evaluated using the U.S. EPA, Region 9 generic Soil Screening Levels (SSLs) to achieve Preliminary Remediation Goals (U.S. EPA 2001 and U.S. EPA 2002). The SSL values are based on a 1×10^{-6} incremental lifetime cancer risk under conditions of generic exposure pathway. There are SSLs for residential and industrial sites assuming direct contact (i.e., ingestion, inhalation, and dermal adsorption). The REC soil data are evaluated assuming soil concentrations below the detection limit are actually at the detection limit. The 242 soil analyses presented in Table 1 demonstrate that PCE is the only HVOC with concentrations above the SSLs. There are only four values out of the measured 242 values above the SSL of 1.5 mg/kg for residential sites and zero values above the SSL of 3.4 mg/kg for industrial sites. The mean value for soil PCE concentration was well below the residential SSL, as was the 95% upper

confidence limit, based on a detection limit of 0.001 mg/kg. Refer to Cal-EPA soil screen criterion in Appendix E. The relationship between U.S. EPA SSLs and PCE at the REC site is illustrated in Figure 21.

12.0 CONCLUSIONS

A combination of soil vapor extraction and air sparging with intermittent in-situ oxidation of dissolved phase HVOCs were the most effective remediation technologies at this site. Furthermore, the soil vapor extraction during feasibility testing has remediated the soil contamination by HVOCs at the site. This is evidenced by:

- the extracted soil vapor concentrations from wells within the well-defined area of soil contamination,
- soil samples collected from borings placed in previous identified areas known to contain HVOCs, and
- the VOC soil concentrations are below U.S. EPA SSLs for industrial sites.

For these reasons, no further soil remediation is necessary and the site is ready for closure on soils.

An unknown groundwater source of PCE is located east of REC and causing PCE to be transported onto the site.

13.0 RECOMMENDATIONS

The site soils have been remediated for HVOCs and do not require additional remediation or monitoring. The unknown source of PCE in groundwater east of the REC site should be prevented from causing further impacts to the REC site.

14.0 LIMITATIONS

The services described in this report were performed consistent with generally accepted professional consulting principles and practices. No other warranty, express or implied, is made. Opinions, conclusions, and recommendations contained in this report apply to conditions existing when the services were performed and are intended only for the client, purposes, locations, time frames, and project parameters indicated. Where subsurface exploratory work, monitoring, and/or testing was performed, our professional opinions and conclusions are based in part on interpretation of data from discrete sampling or measurement locations that may not represent actual conditions at unsampled or unmeasured locations. We are not responsible for the impacts of any changes in environmental standards, practices, or regulations subsequent to performance of the services. We assume no responsibility for conditions we were not authorized to evaluate, or conditions not generally recognized as predictable when the services were performed. We do not warrant the accuracy of information supplied by others, nor the use of segregated portions of this report.

15.0 REFERENCES

Block Environmental, May 12, 1997. Semi-Annual Groundwater monitoring and Sampling Report, Reuland Electric, 17969 East Railroad Street, City of Industry, CA

Block Environmental, August 24, 1998. Soil Gas Survey Report, Reuland Electric, 17969 East Railroad Street, City of Industry, CA

Block Environmental, December 16, 1998. Semi-Annual Groundwater Monitoring and Sampling Report, Reuland Electric, 17969 East Railroad Street, City of Industry, CA

Block Environmental, March 3, 1999. Semi-Annual Groundwater Monitoring and Sampling Report, Reuland Electric, 17969 East Railroad Street, City of Industry, CA

CH2M, April 8, 1993. PVOU Interim RI/FS Statement of Work, Reuland Electric, 17969 East Railroad Street, City of Industry, CA

CH2M, April 8, 1993. PVOU Data Collection and Evaluation Report, Reuland Electric, 17969 East Railroad Street, City of Industry, CA

CH2M, March 1, 1994. PVOU Preliminary Baseline Risk Assessment, Reuland Electric, 17969 East Railroad Street, City of Industry, CA

IT Enviroscience, August 24, 1983. Progress Report No. 1, Soils Investigation and Analyses, Reuland Electric, 17969 East Railroad Street, City of Industry, CA

JMM, September 1988. Initial Subsurface Investigation, Reuland Electric, 17969 East Railroad Street, City of Industry, CA

JMM, March 1989. Original Investigation, Reuland Electric, 17969 East Railroad Street, City of Industry, CA

JMM, November 1990. Report for Remedial Investigation, Reuland Electric, 17969 East Railroad Street, City of Industry, CA

Quaternary Investigations, Inc., March 29, 1993. Reuland Electric, 17969 East Railroad Street, City of Industry, CA

Quaternary Investigations, Inc., December 21, 1993. PVOU Responsible Party Database Interim Summary Report, Reuland Electric, 17969 East Railroad Street, City of Industry, CA

Quaternary Investigations, Inc., October 14, 1994. Final Report Environmental Property Transfer Assessment, Reuland Electric, 17969 East Railroad Street, City of Industry, CA

Quaternary Investigations, Inc., October 17, 1994. Final Report Environmental Property Transfer Assessment, Reuland Electric, 17969 East Railroad Street, City of Industry, CA

Quaternary Investigations, Inc., Marcy 29, 1995. Final Report on Supplemental Subsurface Site Characterization, Reuland Electric, 17969 East Railroad Street, City of Industry, CA

Quaternary Investigations, Inc., August 29, 1996. Report on Supplemental Remedial Investigation, Reuland Electric, 17969 East Railroad Street, City of Industry, CA

Quaternary Investigations, Inc., October 25, 1996. Report on Quarterly Groundwater Sampling, Reuland Electric, 17969 East Railroad Street, City of Industry, CA

U.S. EPA 2001 Supplemental Guidance for Developing Soil Screening Levels for Superfund Sites, Interim Guidance, Office of Solid Waste and Emergency Response, 9355.4-24.

U.S. EPA 2002, Region 9 Preliminary Remediation Goals Table, Version 8, October 1 2002 Update, Stanford Smucker

Vapor Extraction Technology, Inc., July 16, 1999. Site Assessment and Remediation Feasibility Workplan, Reuland Electric, 17969 East Railroad Street, City of Industry, CA

Vapor Extraction Technology, Inc., September 21, 1999. Abandoned Exploration Oil Well Status Report, Reuland Electric, 17969 East Railroad Street, City of Industry, CA

Vapor Extraction Technology, Inc., October 7, 1999. Workplan for Soil Gas Survey, Reuland Electric, 17969 East Railroad Street, City of Industry, CA

Vapor Extraction Technology, Inc., November 10, 1999. Groundwater Monitoring Report, Fourth Quarter, 1999, Reuland Electric, 17969 East Railroad Street, City of Industry, CA

Vapor Extraction Technology, Inc., December 9, 1999. Soil Gas Survey West Foundry Area, Reuland Electric, 17969 East Railroad Street, City of Industry, CA

Vapor Extraction Technology, Inc., December 20, 1999. Well Installation Report, Reuland Electric, 17969 East Railroad Street, City of Industry, CA

Vapor Extraction Technology, Inc., July 11, 2000. Aquifer Test Report, Reuland Electric, 17969 East Railroad Street, City of Industry, CA

TABLES

BLE 1
SOIL ANALYTICAL DATA SUMMARY
REULAND ELECTRIC
City of Industry, CA

SAMPLE DATE	SAMPLE LOCATION / ID	DEPTH (Feet bgs)	CREOSOL (EPA 604) (ppm)	PCB (EPA 617) (ppm)	Oil and Grease (ppm)	pH Value	TRPH (SM 503) (ppm)	Phenols (EPA 9066) (ppm)	TCE (ppm)	cis-1,2 DCE (ppm)	PCE (ppm)	1,1,2 - TCA (ppm)	1,1,1,2 - PCA (ppm)	Acetone (ppm)	Methylene Chloride (ppm)	Carbon disulfide (ppm)	Other VOCs (ppm)	REFERENCE
07/25/83	1	2-3.5	TR<10	ND<0.1	na	na	na	na	na	na	na	na	na	na	na	na	na	IT, 8/24/83
07/25/83	1	4-5.5	ND<10	ND<0.04	na	na	na	na	na	na	na	na	na	na	na	na	na	IT, 8/24/83
07/25/83	2	2-3.5	na	na	na	na	na	na	na	na	na	na	na	na	na	na	na	IT, 8/24/83
07/25/83	3	2-3.5	na	na	na	na	na	na	na	na	na	na	na	na	na	na	na	IT, 8/24/83
07/25/83	3	4-5.5	na	na	na	na	na	na	na	na	na	na	na	na	na	na	na	IT, 8/24/83
07/25/83	4	2-3.5	na	na	na	na	na	na	na	na	na	na	na	na	na	na	na	IT, 8/24/83
07/25/83	4	4-5.5	na	na	na	na	na	na	na	na	na	na	na	na	na	na	na	IT, 8/24/83
07/25/83	5	2-3.5	ND<10	ND<0.04	na	7.80	na	na	na	na	na	na	na	na	na	na	na	IT, 8/24/83
07/25/83	5	4-5.5	ND<10	ND<0.04	na	7.38	na	na	na	na	na	na	na	na	na	na	na	IT, 8/2[illegible]
07/25/83	6	2-3.5	na	na	na	na	na	na	na	na	na	na	na	na	na	na	na	IT, 8/2[illegible]
07/25/83	6	4-5.5	na	na	na	na	na	na	na	na	na	na	na	na	na	na	na	IT, 8/24/83
07/25/83	7	2-3.5	na	na	na	na	na	na	na	na	na	na	na	na	na	na	na	IT, 8/24/83
07/25/83	8	2-3.5	ND<10	ND<0.04	na	6.90	na	na	na	na	na	na	na	na	na	na	na	IT, 8/24/83
07/25/83	8	4-5.5	ND<10	ND<0.04	na	7.60	na	na	na	na	na	na	na	na	na	na	na	IT, 8/24/83
07/25/83	9	2-3.5	ND<10	ND<0.04	na	na	na	na	na	na	na	na	na	na	na	na	na	IT, 8/24/83
07/25/83	9	4-5.5	na	na	na	na	na	na	na	na	na	na	na	na	na	na	na	IT, 8/24/83
07/25/83	10	2-3.5	na	na	na	na	na	na	na	na	na	na	na	na	na	na	na	IT, 8/24/83
07/25/83	11	2-3.5	na	na	na	na	na	na	na	na	na	na	na	na	na	na	na	IT, 8/24/83
07/25/83	11	4-5.5	na	na	na	na	na	na	na	na	na	na	na	na	na	na	na	IT, 8/24/83
07/25/83	12	2-3.5	ND<10	ND<0.04	na	7.13	na	na	na	na	na	na	na	na	na	na	na	IT, 8/24/83
07/25/83	12	4-5.5	ND<10	ND<0.04	na	7.10	na	na	na	na	na	na	na	na	na	na	ND<0.005	IT, 8/24/83
07/25/83	13	2-3.5	ND<10	ND<0.04	80	7.90	na	na	na	na	na	na	na	na	na	na	na	IT, 8/24/83
07/25/83	13	4-5.5	ND<10	ND<0.04	ND<50	7.53	na	na	na	na	na	na	na	na	na	na	na	IT, 8/24/83
07/25/83	13	8-9.5	ND<10	ND<0.04	ND<50	7.46	na	na	na	na	na	na	na	na	na	na	na	IT, 8/24/83
07/25/83	14	2-3.5	ND<10	ND<0.04	na	7.47	na	na	na	na	na	na	na	na	na	na	na	IT, 8/24/83
07/25/83	14	4-5.5	ND<10	ND<0.04	na	7.43	na	na	na	na	na	na	na	na	na	na	na	IT, 8/24/83
07/25/83	14	8-9.5	ND<10	ND<0.04	na	7.45	na	na	na	na	na	na	na	na	na	na	na	IT, 8/24/83
07/25/83	15	2-3.5	ND<10	1.76	na	7.30	na	na	na	na	na	na	na	na	na	na	na	IT, 8/24/83
07/25/83	15	4-5.5	ND<10	ND<0.04	na	7.54	na	na	na	na	na	na	na	na	na	na	na	IT, 8/24/83
08/05/88	B-1	1	na	na	25	na	25	0.07	ND<0.005	ND<0.005	ND<0.005	na	na	ND<0.05	ND<0.05	na	ND	JMM, 9/88
08/05/88	B-1	5	na	na	na	na	25	na	ND<0.005	ND<0.005	ND<0.005	na	na	ND<0.05	ND<0.05	na	ND	JMM
08/05/88	B-1	10	na	na	na	na	25	na	ND<0.005	ND<0.005	ND<0.005	na	na	ND<0.05	ND<0.05	na	ND	JMM, [illegible]
08/05/88	B-2	1	na	na	25	na	25	0.06	ND<0.005	ND<0.005	ND<0.005	na	na	ND<0.05	ND<0.05	na	ND	JMM, 9/88
08/05/88	B-2	5	na	na	na	na	26	na	ND<0.005	ND<0.005	ND<0.005	na	na	ND<0.05	ND<0.05	na	ND	JMM, 9/88
08/05/88	B-2	10	na	na	na	na	26	na	ND<0.005	ND<0.005	ND<0.005	na	na	ND<0.05	ND<0.05	na	ND	JMM, 9/88
08/05/88	B-3	1	na	na	39	na	39	0.05	ND<0.005	ND<0.005	ND<0.005	na	na	ND<0.05	ND<0.05	na	ND	JMM, 9/88
08/05/88	B-3	5	na	na	na	na	33	na	ND<0.005	ND<0.005	ND<0.005	na	na	ND<0.05	ND<0.05	na	ND	JMM, 9/88
08/05/88	B-3	10	na	na	na	na	26	na	ND<0.005	ND<0.005	ND<0.005	na	na	ND<0.05	ND<0.05	na	ND	JMM, 9/88
08/05/88	B-4	7.5	na	na	na	na	26	na	0.02	0.11	0.40	na	na	ND<0.05	ND<0.05	na	ND	JMM, 9/88
08/05/88	B-4	12.5	na	na	na	na	26	na	ND<0.005	0.03	0.05	na	na	ND<0.05	ND<0.05	na	ND	JMM, 9/88
08/05/88	B-5	7.5	na	na	na	na	32	na	0.05	0.08	0.39	na	na	ND<0.05	ND<0.05	na	ND	JMM, 9/88
08/05/88	B-5	12.5	na	na	na	na	33	na	ND<0.005	ND<0.005	0.08	na	na	0.05	ND<0.05	na	ND	JMM, 9/88

ABLE 1
SOIL ANALYTICAL DATA SUMMARY
REULAND ELECTRIC
City of Industry, CA

SAMPLE DATE	SAMPLE LOCATION / ID	DEPTH (Feet bgs)	CREOSOL (EPA 604) (ppm)	PCB (EPA 617) (ppm)	Oil and Grease (ppm)	pH Value	TRPH (SM 503) (ppm)	Phenols (EPA 9066) (ppm)	TCE (ppm)	cis-1,2 DCE (ppm)	PCE (ppm)	1,1,2 - TCA (ppm)	1,1,1,2 - PCA (ppm)	Acetone (ppm)	Methylene Chloride (ppm)	Carbon disulfide (ppm)	Other VOCs (ppm)	REFERENCE
01/31/89	B-6	5	na	na	na	na	na	na	0.03	ND<0.025	1.1	na	na	ND<0.25	ND<0.25	na	ND	JMM, 2/89
01/31/89	B-6	10	na	na	na	na	na	na	0.009	0.008	0.27	na	na	ND<0.05	ND<0.05	na	ND	JMM, 2/89
01/31/89	B-6	13.5 -14	na	na	na	na	na	na	ND<0.005	ND<0.005	0.05	na	na	ND<0.05	ND<0.05	na	ND	JMM, 2/89
01/31/89	B-7	5	na	na	na	na	na	na	0.017	0.018	0.40	na	na	ND<0.05	ND<0.05	na	ND	JMM, 2/89
01/31/89	B-7	10	na	na	na	na	na	na	0.03	0.06	0.36	na	na	ND<0.05	ND<0.05	na	ND	JMM, 2/89
01/31/89	B-7	13.5 -14	na	na	na	na	na	na	ND<0.005	ND<0.005	0.01	na	na	ND<0.05	ND<0.05	na	ND	JMM, 2/89
01/31/89	MW-1	5	na	na	na	na	na	na	ND<0.025	0.04	1.2	na	na	ND<0.25	ND<0.25	na	ND	JMM,
01/31/89	MW-1	10	na	na	na	na	na	na	0.12	0.18	1.4	na	na	ND<0.25	ND<0.25	na	ND	JMM,
01/31/89	MW-1	15	na	na	na	na	na	na	ND<0.005	0.006	0.03	na	na	ND<0.05	ND<0.05	na	ND	JMM, 2/89
01/31/89	MW-1	20	na	na	na	na	na	na	ND<0.005	ND<0.005	0.06	na	na	0.15	ND<0.05	na	ND	JMM, 2/89
01/31/89	MW-1	25	na	na	na	na	na	na	ND<0.005	ND<0.005	ND<0.005	na	na	0.47	ND<0.05	na	ND	JMM, 2/89
01/31/89	MW-1	30	na	na	na	na	na	na	ND<0.005	ND<0.005	ND<0.005	na	na	0.28	ND<0.05	na	ND	JMM, 2/89
01/31/89	MW-2	6	na	na	na	na	na	na	ND<0.005	ND<0.005	ND<0.005	na	na	ND<0.05	ND<0.05	na	ND	JMM, 2/89
01/31/89	MW-2	35	na	na	na	na	na	na	ND<0.005	ND<0.005	ND<0.005	na	na	0.23	ND<0.05	na	ND	JMM, 2/89
05/17/90	HA1	1	na	na	na	na	na	na	ND<0.01	ND<0.01	ND<0.01	na	na	ND<0.25	ND<0.10	na	ND	JMM, 11/90
05/17/90	HA1	5	na	na	na	na	na	na	ND<0.01	ND<0.01	0.02	na	na	ND<0.25	ND<0.10	na	ND	JMM, 11/90
05/17/90	HA2	1	na	na	na	na	na	na	ND<0.01	ND<0.01	ND<0.01	na	na	ND<0.25	ND<0.10	na	ND	JMM, 11/90
05/18/90	HA2	5	na	na	na	na	na	na	ND<0.01	ND<0.01	ND<0.01	na	na	ND<0.25	ND<0.10	na	ND	JMM, 11/90
05/17/90	HA3	1	na	na	na	na	na	na	ND<0.01	ND<0.01	ND<0.01	na	na	ND<0.25	ND<0.10	na	ND	JMM, 11/90
05/17/90	HA3D	1	na	na	na	na	na	na	ND<0.01	ND<0.01	ND<0.01	na	na	ND<0.25	ND<0.10	na	ND	JMM, 11/90
05/17/90	HA3	5	na	na	na	na	na	na	ND<0.01	ND<0.01	0.12	na	na	ND<0.25	ND<0.10	na	ND	JMM, 11/90
05/17/90	HA4	1	na	na	na	na	na	na	ND<0.01	0.22	ND<0.01	na	na	ND<0.25	ND<0.10	na	ND	JMM, 11/90
05/17/90	HA4	5	na	na	na	na	na	na	0.01	0.22	0.09	na	na	ND<0.25	ND<0.10	na	ND	JMM, 11/90
05/18/90	B-8	SF	na	na	na	na	na	na	ND<10	ND<10	120	na	na	ND<250	ND<100	na	ND	JMM,
05/18/90	B-8	5	na	na	na	na	na	na	ND<1.0	ND<1.0	21	na	na	ND<25	ND<10	na	ND	JMM,
05/18/90	B-8D	5	na	na	Na	na	na	na	ND<0.10	ND<0.10	2.2	na	na	ND<2.5	ND<1.0	na	ND	JMM, 11/90
05/18/90	B-8	10	na	na	na	na	na	na	ND<0.10	ND<0.10	0.31	na	na	ND<2.5	ND<1.0	na	ND	JMM, 11/90
05/18/90	B-8	15	na	na	na	na	na	na	ND<0.01	ND<0.01	0.06	na	na	ND<0.25	ND<0.10	na	ND	JMM, 11/90
05/18/90	B-9	SF	na	na	na	na	na	na	ND<0.10	ND<0.10	0.78	na	na	ND<0.0	ND<1.0	na	ND	JMM, 11/90
05/18/90	B-9	5	na	na	na	na	na	na	ND<0.02	0.08	0.46	na	na	ND<0.50	ND<0.20	na	ND	JMM, 11/90
05/18/90	B-9	10	na	na	na	na	na	na	ND<0.01	0.04	0.14	na	na	ND<0.25	ND<0.10	na	ND	JMM, 11/90
05/18/90	B-9	15	na	na	na	na	na	na	ND<0.01	0.05	0.05	na	na	ND<0.25	ND<0.10	na	ND	JMM, 11/90
05/18/90	SUMP	1	na	na	na	na	na	na	ND<1.0	ND<1.0	9.3	na	na	ND<25	ND<10	na	ND	JMM, 11/90
12/07/94	S-2	3	na	na	na	na	na	na	ND<0.005	ND<0.005	ND<0.005	na	na	ND<0.01	0.019	0.009	ND	QII, 3/29/95
12/07/94	S-3	5	na	na	na	na	na	na	ND<0.005	ND<0.005	ND<0.005	na	na	ND<0.01	0.017	0.009	ND	QII, 3/29/95
12/07/94	S-4	5	na	na	na	na	na	na	ND<0.005	ND<0.005	ND<0.005	na	na	ND<0.01	0.017	0.009	ND	QII, 3/29/95
12/07/94	S-6	5	na	na	na	na	na	na	ND<0.005	ND<0.005	0.069	na	na	ND<0.01	0.017	0.009	ND	QII, 3/29/95

ABLE 1
SOIL ANALYTICAL DATA SUMMARY
REULAND ELECTRIC
City of Industry, CA

SAMPLE DATE	SAMPLE LOCATION / ID	DEPTH (Feet bgs)	CREOSOL (EPA 604) (ppm)	PCB (EPA 617) (ppm)	Oil and Grease (ppm)	pH Value	TRPH (SM 503) (ppm)	Phenols (EPA 9066) (ppm)	TCE (ppm)	cis-1,2 DCE (ppm)	PCE (ppm)	1,1,2 - TCA (ppm)	1,1,1,2 - PCA (ppm)	Acetone (ppm)	Methylene Chloride (ppm)	Carbon disulfide (ppm)	Other VOCs (ppm)	REFERENCE
12/09/94	S-7	5	na	na	na	na	na	na	ND<0.005	ND<0.005	0.055	na	na	ND<0.01	ND<0.005	ND<0.005	ND	QII, 3/29/95
12/07/94	S-8	5	na	na	na	na	na	na	ND<0.005	ND<0.005	0.036	na	na	ND<0.01	0.019	0.011	ND	QII, 3/29/95
12/07/94	S-9	10	na	na	na	na	na	na	ND<0.005	ND<0.005	0.013	na	na	ND<0.01	0.016	0.009	ND	QII, 3/29/95
12/08/94	S-9	15	na	na	na	na	na	na	ND<0.005	ND<0.005	ND<0.005	na	na	ND<0.01	0.015	0.009	ND	QII, 3/29/95
12/07/94	S-12	5	na	na	na	na	na	na	ND<0.005	ND<0.005	0.089	na	na	ND<0.01	0.017	0.01	ND	QII, 3/29/95
12/08/94	S-13	5	na	na	na	na	na	na	ND<0.005	ND<0.005	0.063	na	na	ND<0.01	0.015	0.009	ND	QII, 3/29/95
12/08/94	S-14	10	na	na	na	na	na	na	ND<0.005	ND<0.005	0.088	na	na	ND<0.01	0.014	0.007	ND	QII, 3/29/95
12/08/94	S-15	5	na	na	na	na	na	na	ND<0.005	ND<0.005	0.21	na	na	ND<0.01	0.016	ND<0.005	ND	QII, 3/29/95
12/08/94	S-15	10	na	na	na	na	na	na	ND<0.005	ND<0.005	0.087	na	na	ND<0.01	ND<0.005	ND<0.005	ND	QII, 3/2[illegible]
12/08/94	S-15	15	na	na	na	na	na	na	ND<0.005	ND<0.005	0.024	na	na	ND<0.01	ND<0.005	ND<0.005	ND	QII, 3/2[illegible]
12/08/94	S-16	5	na	na	na	na	na	na	ND<0.005	ND<0.005	0.088	na	na	ND<0.01	ND<0.005	ND<0.005	ND	QII, 3/29/95
12/09/94	S-17	5	na	na	na	na	na	na	ND<0.005	ND<0.005	0.030	na	na	ND<0.01	ND<0.005	ND<0.005	ND	QII, 3/29/95
12/09/94	S-18	5	na	na	na	na	na	na	ND<0.005	ND<0.005	0.035	na	na	ND<0.01	ND<0.005	ND<0.005	ND	QII, 3/29/95
05/21/96	H-1	5	na	na	na	na	na	na	0.016	na	3.8	ND<0.003	ND<0.001	na	ND<0.05	na	ND	[2] QII, 8/29/96
05/21/96	H-1	15	na	na	na	na	na	na	0.013	na	0.41	0.004	ND<0.001	na	ND<0.05	na	ND	[2] QII, 8/29/96
05/21/96	H-2	5	na	na	na	na	na	na	0.003	na	0.48	ND<0.003	ND<0.001	na	ND<0.05	na	ND	[2] QII, 8/29/96
05/21/96	H-2	15	na	na	na	na	na	na	0.005	na	0.40	ND<0.003	ND<0.001	na	ND<0.05	na	ND	[2] QII, 8/29/96
05/21/96	H-3	5	na	na	na	na	na	na	0.014	na	0.91	ND<0.003	ND<0.001	na	ND<0.05	na	ND	[2] QII, 8/29/96
05/21/96	H-3	15	na	na	na	na	na	na	ND<0.001	na	0.069	ND<0.003	ND<0.001	na	ND<0.05	na	ND	[2] QII, 8/29/96
05/21/96	H-4	5	na	na	na	na	na	na	0.045	na	1.6	ND<0.003	ND<0.001	na	ND<0.05	na	ND	[2] QII, 8/29/96
05/21/96	H-4	15	na	na	na	na	na	na	0.006	na	0.31	ND<0.003	ND<0.001	na	ND<0.05	na	ND	[2] QII, 8/29/96
05/21/96	H-5	5	na	na	na	na	na	na	0.022	na	0.76	ND<0.003	ND<0.001	na	ND<0.05	na	ND	[2] QII, 8/29/96
05/21/96	H-5	15	na	na	na	na	na	na	0.015	na	0.56	ND<0.015	ND<0.005	na	ND<0.25	na	ND	[2] QII, 8/29/96
05/21/96	H-6	5	na	na	na	na	na	na	ND<0.005	na	0.11	ND<0.015	ND<0.005	na	ND<0.25	na	ND	[2] QII, 8/29/96
05/21/96	H-6	15	na	na	na	na	na	na	0.008	na	ND<0.001	ND<0.003	ND<0.001	na	ND<0.05	na	ND	[2] QII, 8/29/96
05/21/96	H-7	5	na	na	na	na	na	na	0.036	na	1.8	ND<0.015	ND<0.005	na	ND<0.25	na	ND	[2] QII, [illegible]
05/21/96	H-7	15	na	na	na	na	na	na	ND<0.005	na	0.086	ND<0.015	ND<0.005	na	ND<0.25	na	ND	[2] QII, 8/29/96
05/21/96	H-8	5	na	na	na	na	na	na	0.025	na	0.81	ND<0.015	ND<0.005	na	ND<0.25	na	ND	[2] QII, 8/29/96
05/21/96	H-8	15	na	na	na	na	na	na	0.018	na	ND<0.001	ND<0.003	ND<0.001	na	ND<0.05	na	ND	[2] QII, 8/29/96
07/31/98	SGV12	4.5	na	na	na	na	na	na	ND<0.005	na	0.190	ND<0.005	na	ND<0.01	ND<0.01	ND<0.01	ND	[1] Block 8/24/98
07/31/98	SGV12	14.5	na	na	na	na	na	na	ND<0.005	na	ND<0.005	ND<0.005	na	ND<0.01	ND<0.01	ND<0.01	ND	[1] Block 8/24/98
07/31/98	SGV13	5	na	na	na	na	na	na	ND<0.005	na	0.014	ND<0.005	na	ND<0.01	ND<0.01	ND<0.01	ND	[1] Block 8/24/98
07/31/98	SGV13	15	na	na	na	na	na	na	ND<0.005	na	0.298	ND<0.005	na	ND<0.01	ND<0.01	ND<0.01	ND	[1] Block 8/24/98
07/31/98	SGV14	5	na	na	na	na	na	na	ND<0.005	na	0.066	ND<0.005	na	ND<0.01	ND<0.01	ND<0.01	ND	[1] Block 8/24/98
07/31/98	SGV14	15	na	na	na	na	na	na	ND<0.005	na	0.177	ND<0.005	na	ND<0.01	ND<0.01	ND<0.01	ND	[1] Block 8/24/98
07/31/98	SGV15	5	na	na	na	na	na	na	ND<0.005	na	0.163	ND<0.005	na	ND<0.01	ND<0.01	ND<0.01	ND	[1] Block 8/24/98

ABLE 1
SOIL ANALYTICAL DATA SUMMARY
REULAND ELECTRIC
City of Industry, CA

SAMPLE DATE	SAMPLE LOCATION / ID	DEPTH (Feet bgs)	CREOSOL (EPA 604) (ppm)	PCB (EPA 617) (ppm)	Oil and Grease (ppm)	pH Value	TRPH (SM 503) (ppm)	Phenols (EPA 9066) (ppm)	TCE (ppm)	cis-1,2 DCE (ppm)	PCE (ppm)	1,1,2 - TCA (ppm)	1,1,1,2 - PCA (ppm)	Acetone (ppm)	Methylene Chloride (ppm)	Carbon disulfide (ppm)	Other VOCs (ppm)	REFERENCE
07/31/98	SGV15	15	na	na	na	na	na	na	ND<0.005	na	0.011	ND<0.005	na	ND<0.01	ND<0.01	ND<0.01	ND	[1] Block 8/24/98
07/31/98	SGV16	5	na	na	na	na	na	na	ND<0.005	na	0.47	ND<0.005	na	ND<0.01	ND<0.01	ND<0.01	ND	[1] Block 8/24/98
07/31/98	SGV16	15	na	na	na	na	na	na	ND<0.005	na	ND<0.005	ND<0.005	na	ND<0.01	ND<0.01	ND<0.01	ND	[1] Block 8/24/98
09/23/99	MW-5	6	na	na	na	na	na	na	ND<0.005	ND<0.005	ND<0.005	ND<0.005	ND<0.005	na	ND<0.05	na	ND	This Report
09/23/99	MW-5	11	na	na	na	na	na	na	ND<0.001	ND<0.001	ND<0.001	ND<0.001	ND<0.001	na	ND<0.01	na	ND	This Report
09/23/99	MW-5	16	na	na	na	na	na	na	ND<0.005	ND<0.005	ND<0.005	ND<0.005	ND<0.005	na	ND<0.05	na	ND	This Report
09/23/99	MW-5	21	na	na	na	na	na	na	ND<0.005	ND<0.005	ND<0.005	ND<0.005	ND<0.005	na	ND<0.05	na	ND	This R
09/23/99	MW-5	26	na	na	na	na	na	na	ND<0.005	ND<0.005	ND<0.005	ND<0.005	ND<0.005	na	ND<0.05	na	ND	This R
09/23/99	MW-5	31	na	na	na	na	na	na	ND<0.005	ND<0.005	ND<0.005	ND<0.005	ND<0.005	na	ND<0.05	na	ND	This Report
09/23/99	MW-5	36	na	na	na	na	na	na	ND<0.001	ND<0.001	ND<0.001	ND<0.001	ND<0.001	na	ND<0.01	na	ND	This Report
09/23/99	MW-6	6	na	na	na	na	na	na	ND<0.005	ND<0.005	ND<0.005	ND<0.005	ND<0.005	na	ND<0.05	na	ND	This Report
09/23/99	MW-6	11	na	na	na	na	na	na	ND<0.001	ND<0.001	ND<0.001	ND<0.001	ND<0.001	na	ND<0.01	na	ND	This Report
09/23/99	MW-6	16	na	na	na	na	na	na	ND<0.005	ND<0.005	ND<0.005	ND<0.005	ND<0.005	na	ND<0.05	na	ND	This Report
09/23/99	MW-6	21	na	na	na	na	na	na	ND<0.005	ND<0.005	ND<0.005	ND<0.005	ND<0.005	na	ND<0.05	na	ND	This Report
09/23/99	MW-6	26	na	na	na	na	na	na	ND<0.005	ND<0.005	ND<0.005	ND<0.005	ND<0.005	na	ND<0.05	na	ND	This Report
09/23/99	MW-6	31	na	na	na	na	na	na	ND<0.005	ND<0.005	ND<0.005	ND<0.005	ND<0.005	na	ND<0.05	na	ND	This Report
09/23/99	MW-6	36	na	na	na	na	na	na	ND<0.005	ND<0.005	ND<0.005	ND<0.005	ND<0.005	na	ND<0.05	na	ND	This Report
09/23/99	MW-7	6	na	na	na	na	na	na	ND<0.001	ND<0.001	ND<0.001	ND<0.001	ND<0.001	na	ND<0.01	na	ND	This Report
09/23/99	MW-7	11	na	na	na	na	na	na	ND<0.001	ND<0.001	ND<0.001	ND<0.001	ND<0.001	na	ND<0.01	na	ND	This Report
09/23/99	MW-7	16	na	na	na	na	na	na	ND<0.005	ND<0.005	ND<0.005	ND<0.005	ND<0.005	na	ND<0.05	na	ND	This Report
09/23/99	MW-7	21	na	na	na	na	na	na	ND<0.005	ND<0.005	ND<0.005	ND<0.005	ND<0.005	na	ND<0.05	na	ND	This Report
09/23/99	MW-7	26	na	na	na	na	na	na	ND<0.005	ND<0.005	ND<0.005	ND<0.005	ND<0.005	na	ND<0.05	na	ND	This Report
09/23/99	MW-7	31	na	na	na	na	na	na	ND<0.005	ND<0.005	ND<0.005	ND<0.005	ND<0.005	na	ND<0.05	na	ND	This Report
09/23/99	MW-7	36	na	na	na	na	na	na	ND<0.005	ND<0.005	ND<0.005	ND<0.005	ND<0.005	na	ND<0.05	na	ND	This Report
09/24/99	MW-8	6	na	na	na	na	na	na	ND<0.005	ND<0.005	ND<0.005	ND<0.005	ND<0.005	na	ND<0.05	na	ND	This Report
09/24/99	MW-8	11	na	na	na	na	na	na	ND<0.001	ND<0.001	ND<0.001	ND<0.001	ND<0.001	na	ND<0.01	na	ND	This Report
09/24/99	MW-8	16	na	na	na	na	na	na	ND<0.005	ND<0.005	ND<0.005	ND<0.005	ND<0.005	na	ND<0.05	na	ND	This [illegible]t
09/24/99	MW-8	21	na	na	na	na	na	na	ND<0.005	ND<0.005	ND<0.005	ND<0.005	ND<0.005	na	ND<0.05	na	ND	This [illegible]rt
09/24/99	MW-8	26	na	na	na	na	na	na	ND<0.005	ND<0.005	ND<0.005	ND<0.005	ND<0.005	na	ND<0.05	na	ND	This Report
09/24/99	MW-8	31	na	na	na	na	na	na	ND<0.005	ND<0.005	ND<0.005	ND<0.005	ND<0.005	na	ND<0.05	na	ND	This Report
09/24/99	MW-8	36	na	na	na	na	na	na	ND<0.005	ND<0.005	ND<0.005	ND<0.005	ND<0.005	na	ND<0.05	na	ND	This Report
09/24/99	MW-9	6	na	na	na	na	na	na	ND<0.001	ND<0.001	0.0085	ND<0.001	ND<0.001	na	ND<0.01	na	ND	This Report
09/24/99	MW-9	11	na	na	na	na	na	na	ND<0.005	ND<0.005	0.0060	ND<0.005	ND<0.005	na	ND<0.05	na	ND	This Report
09/24/99	MW-9	16	na	na	na	na	na	na	ND<0.005	ND<0.005	ND<0.005	ND<0.005	ND<0.005	na	ND<0.05	na	ND	This Report
09/24/99	MW-9	21	na	na	na	na	na	na	ND<0.005	ND<0.005	ND<0.005	ND<0.005	ND<0.005	na	ND<0.05	na	ND	This Report
09/24/99	MW-9	26	na	na	na	na	na	na	ND<0.005	ND<0.005	ND<0.005	ND<0.005	ND<0.005	na	ND<0.05	na	ND	This Report
09/24/99	MW-9	31	na	na	na	na	na	na	ND<0.005	ND<0.005	ND<0.005	ND<0.005	ND<0.005	na	ND<0.05	na	ND	This Report
09/24/99	MW-9	36	na	na	na	na	na	na	ND<0.005	ND<0.005	0.0061	ND<0.005	ND<0.005	na	ND<0.05	na	ND	This Report
09/24/99	MW-9	41	na	na	na	na	na	na	ND<0.005	ND<0.005	ND<0.005	ND<0.005	ND<0.005	na	ND<0.05	na	ND	This Report
09/24/99	MW-10	6	na	na	na	na	na	na	ND<0.001	ND<0.001	ND<0.001	ND<0.001	ND<0.001	na	ND<0.01	na	ND	This Report
09/24/99	MW-10	11	na	na	na	na	na	na	ND<0.001	ND<0.001	ND<0.001	ND<0.001	ND<0.001	na	ND<0.01	na	ND	This Report

..BLE 1
SOIL ANALY ICAL DATA SUMMARY
REULAND ELECTRIC
City of Industry, CA

SAMPLE DATE	SAMPLE LOCATION / ID	DEPTH (Feet bgs)	CREOSOL (EPA 604) (ppm)	PCB (EPA 617) (ppm)	Oil and Grease (ppm)	pH Value	TRPH (SM 503) (ppm)	Phenols (EPA 9066) (ppm)	TCE (ppm)	cis-1,2 DCE (ppm)	PCE (ppm)	1,1,2 - TCA (ppm)	1,1,1,2 - PCA (ppm)	Acetone (ppm)	Methylene Chloride (ppm)	Carbon disulfide (ppm)	Other VOCs (ppm)	REFERENCE
09/24/99	MW-10	16	na	na	na	na	na	na	ND<0.005	ND<0.005	ND<0.005	ND<0.005	ND<0.005	na	ND<0.05	na	ND	This Report
09/24/99	MW-10	21	na	na	na	na	na	na	ND<0.005	ND<0.005	ND<0.005	ND<0.005	ND<0.005	na	ND<0.05	na	ND	This Report
09/24/99	MW-10	26	na	na	na	na	na	na	ND<0.005	ND<0.005	ND<0.005	ND<0.005	ND<0.005	na	ND<0.05	na	ND	This Report
09/24/99	MW-10	31	na	na	na	na	na	na	ND<0.005	ND<0.005	ND<0.005	ND<0.005	ND<0.005	na	ND<0.05	na	ND	This Report
09/24/99	MW-10	36	na	na	na	na	na	na	ND<0.005	ND<0.005	ND<0.005	ND<0.005	ND<0.005	na	ND<0.05	na	ND	This Report
09/27/99	MW-11	6	na	na	na	na	na	na	ND<0.001	ND<0.001	0.0042	ND<0.001	ND<0.001	na	ND<0.01	na	ND	This Report
09/27/99	MW-11	11	na	na	na	na	na	na	ND<0.001	ND<0.001	0.019	ND<0.001	ND<0.001	na	ND<0.01	na	ND	This Report
09/27/99	MW-11	16	na	na	na	na	na	na	ND<0.001	ND<0.001	0.0044	ND<0.001	ND<0.001	na	ND<0.01	na	ND	This Re
09/27/99	MW-11	21	na	na	na	na	na	na	ND<0.001	ND<0.001	0.0052	ND<0.001	ND<0.001	na	ND<0.01	na	ND	This R
09/27/99	MW-11	26	na	na	na	na	na	na	0.0037	0.0011	0.038	ND<0.001	ND<0.001	na	ND<0.01	na	ND	This Report
09/27/99	MW-11	31	na	na	na	na	na	na	0.0014	ND<0.001	0.0092	ND<0.001	ND<0.001	na	ND<0.01	na	ND	This Report
09/27/99	MW-11	36	na	na	na	na	na	na	ND<0.001	ND<0.001	ND<0.001	ND<0.001	ND<0.001	na	ND<0.01	na	ND	This Report
09/29/99	MW-12	6	na	na	na	na	na	na	ND<0.001	ND<0.001	0.11	ND<0.001	ND<0.001	na	ND<0.01	na	ND	This Report
09/29/99	MW-12	11	na	na	na	na	na	na	ND<0.005	ND<0.005	0.12	ND<0.005	ND<0.005	na	ND<0.05	na	ND	This Report
09/29/99	MW-12	16	na	na	na	na	na	na	ND<0.005	ND<0.005	0.071	ND<0.005	ND<0.005	na	ND<0.05	na	ND	This Report
09/29/99	MW-12	21	na	na	na	na	na	na	ND<0.005	ND<0.005	0.069	ND<0.005	ND<0.005	na	ND<0.05	na	ND	This Report
09/29/99	MW-12	26	na	na	na	na	na	na	ND<0.005	ND<0.005	0.075	ND<0.005	ND<0.005	na	ND<0.05	na	ND	This Report
09/29/99	MW-12	31	na	na	na	na	na	na	ND<0.005	ND<0.005	0.044	ND<0.005	ND<0.005	na	ND<0.05	na	ND	This Report
09/29/99	MW-12	36	na	na	na	na	na	na	ND<0.005	ND<0.005	ND<0.005	ND<0.005	ND<0.005	na	ND<0.05	na	ND	This Report
09/23/99	V40	6	na	na	na	na	na	na	ND<0.005	ND<0.005	0.0074	ND<0.005	ND<0.005	na	ND<0.05	na	ND	This Report
09/23/99	V40	11	na	na	na	na	na	na	ND<0.005	ND<0.005	0.020	ND<0.005	ND<0.005	na	ND<0.05	na	ND	This Report
09/23/99	V40	16	na	na	na	na	na	na	ND<0.005	ND<0.005	ND<0.005	ND<0.005	ND<0.005	na	ND<0.05	na	ND	This Report
09/23/99	V40	21	na	na	na	na	na	na	ND<0.005	ND<0.005	ND<0.005	ND<0.005	ND<0.005	na	ND<0.05	na	ND	This Report
09/23/99	V41	6	na	na	na	na	na	na	ND<0.005	ND<0.005	0.35	ND<0.005	ND<0.005	na	ND<0.05	na	ND	This Report
09/23/99	V41	11	na	na	na	na	na	na	ND<0.005	ND<0.005	0.096	ND<0.005	ND<0.005	na	ND<0.05	na	ND	This Report
09/23/99	V41	16	na	na	na	na	na	na	ND<0.005	ND<0.005	0.027	ND<0.005	ND<0.005	na	ND<0.05	na	ND	This Report
09/23/99	V41	18	na	na	na	na	na	na	ND<0.005	ND<0.005	0.033	ND<0.005	ND<0.005	na	ND<0.05	na	ND	This Report
09/23/99	V42	6	na	na	na	na	na	na	ND<0.001	ND<0.001	0.13	ND<0.001	ND<0.001	na	ND<0.01	na	ND	This
09/23/99	V42	11	na	na	na	na	na	na	ND<0.005	ND<0.005	ND<0.005	ND<0.005	ND<0.005	na	ND<0.05	na	ND	This Report
09/23/99	V42	16	na	na	na	na	na	na	ND<0.005	ND<0.005	0.049	ND<0.005	ND<0.005	na	ND<0.05	na	ND	This Report
09/23/99	V42	18	na	na	na	na	na	na	ND<0.005	ND<0.005	0.18	ND<0.005	ND<0.005	na	ND<0.05	na	ND	This Report
09/24/99	V43	6	na	na	na	na	na	na	ND<0.005	ND<0.005	1.2	ND<0.005	ND<0.005	na	ND<0.05	na	ND	This Report
09/24/99	V43	11	na	na	na	na	na	na	ND<0.005	ND<0.005	0.33	ND<0.005	ND<0.005	na	ND<0.05	na	ND	This Report
09/24/99	V43	16	na	na	na	na	na	na	ND<0.005	ND<0.005	0.19	ND<0.005	ND<0.005	na	ND<0.05	na	ND	This Report
09/24/99	V43	18	na	na	na	na	na	na	ND<0.005	ND<0.005	0.029	ND<0.005	ND<0.005	na	ND<0.05	na	ND	This Report
09/24/99	V44	6	na	na	na	na	na	na	ND<0.005	ND<0.005	0.26	ND<0.005	ND<0.005	na	ND<0.05	na	ND	This Report
09/24/99	V44	11	na	na	na	na	na	na	ND<0.005	ND<0.005	0.12	ND<0.005	ND<0.005	na	ND<0.05	na	ND	This Report
09/24/99	V44	16	na	na	na	na	na	na	ND<0.005	ND<0.005	0.05	ND<0.005	ND<0.005	na	ND<0.05	na	ND	This Report
09/24/99	V44	18	na	na	na	na	na	na	ND<0.005	ND<0.005	0.01	ND<0.005	ND<0.005	na	ND<0.05	na	ND	This Report
09/24/99	V45	6	na	na	na	na	na	na	ND<0.005	ND<0.005	0.26	ND<0.005	ND<0.005	na	ND<0.05	na	ND	This Report

ABLE 1
SOIL ANALYTICAL DATA SUMMARY
REULAND ELECTRIC
City of Industry, CA

SAMPLE DATE	SAMPLE LOCATION / ID	DEPTH (Feet bgs)	CREOSOL (EPA 604) (ppm)	PCB (EPA 617) (ppm)	Oil and Grease (ppm)	pH Value	TRPH (SM 503) (ppm)	Phenols (EPA 9066) (ppm)	TCE (ppm)	cis-1,2 DCE (ppm)	PCE (ppm)	1,1,2 - TCA (ppm)	1,1,1,2 - PCA (ppm)	Acetone (ppm)	Methylene Chloride (ppm)	Carbon disulfide (ppm)	Other VOCs (ppm)	REFERENCE
09/24/99	V45	11	na	na	na	na	na	na	ND<0.005	ND<0.005	0.17	ND<0.005	ND<0.005	na	ND<0.05	na	ND	This Report
09/24/99	V45	16	na	na	na	na	na	na	ND<0.005	ND<0.005	0.0068	ND<0.005	ND<0.005	na	ND<0.05	na	ND	This Report
09/24/99	V45	18	na	na	na	na	na	na	ND<0.005	ND<0.005	ND<0.005	ND<0.005	ND<0.005	na	ND<0.05	na	ND	This Report
09/24/99	V46	6	na	na	na	na	na	na	ND<0.005	ND<0.005	0.76	ND<0.005	ND<0.005	na	ND<0.05	na	ND	This Report
09/24/99	V46	11	na	na	na	na	na	na	ND<0.005	ND<0.005	0.32	ND<0.005	ND<0.005	na	ND<0.05	na	ND	This Report
09/24/99	V46	16	na	na	na	na	na	na	ND<0.005	ND<0.005	0.31	ND<0.005	ND<0.005	na	ND<0.05	na	ND	This Report
09/24/99	V46	18	na	na	na	na	na	na	ND<0.005	ND<0.005	0.012	ND<0.005	ND<0.005	na	ND<0.05	na	ND	This Report
09/24/99	V47	6	na	na	na	na	na	na	ND<0.005	ND<0.005	0.58	ND<0.005	ND<0.005	na	ND<0.05	na	ND	This [illegible]
09/24/99	V47	11	na	na	na	na	na	na	ND<0.005	ND<0.005	0.15	ND<0.005	ND<0.005	na	ND<0.05	na	ND	This Report
09/24/99	V47	16	na	na	na	na	na	na	ND<0.005	ND<0.005	0.037	ND<0.005	ND<0.005	na	ND<0.05	na	ND	This Report
09/24/99	V47	18	na	na	na	na	na	na	ND<0.005	ND<0.005	0.018	ND<0.005	ND<0.005	na	ND<0.05	na	ND	This Report
09/24/99	V48	6	na	na	na	na	na	na	ND<0.005	ND<0.005	0.53	ND<0.005	ND<0.005	na	ND<0.05	na	ND	This Report
09/24/99	V48	11	na	na	na	na	na	na	ND<0.005	ND<0.005	0.056	ND<0.005	ND<0.005	na	ND<0.05	na	ND	This Report
09/24/99	V48	16	na	na	na	na	na	na	ND<0.005	ND<0.005	0.012	ND<0.005	ND<0.005	na	ND<0.05	na	ND	This Report
09/24/99	V48	18	na	na	na	na	na	na	ND<0.005	ND<0.005	0.086	ND<0.005	ND<0.005	na	ND<0.05	na	ND	This Report
09/24/99	V49	6	na	na	na	na	na	na	ND<0.005	ND<0.005	0.12	ND<0.005	ND<0.005	na	ND<0.05	na	ND	This Report
09/24/99	V49	11	na	na	na	na	na	na	ND<0.005	ND<0.005	0.065	ND<0.005	ND<0.005	na	ND<0.05	na	ND	This Report
09/24/99	V49	16	na	na	na	na	na	na	ND<0.005	ND<0.005	0.035	ND<0.005	ND<0.005	na	ND<0.05	na	ND	This Report
09/24/99	V49	18	na	na	na	na	na	na	ND<0.005	ND<0.005	ND<0.005	ND<0.005	ND<0.005	na	ND<0.05	na	ND	This Report
09/27/99	V50	6	na	na	na	na	na	na	0.0058	0.0093	0.87	ND<0.005	ND<0.005	na	ND<0.05	na	ND	This Report
09/27/99	V50	11	na	na	na	na	na	na	ND<0.005	0.014	0.33	ND<0.005	ND<0.005	na	ND<0.05	na	ND	This Report
09/27/99	V50	16	na	na	na	na	na	na	ND<0.005	0.0068	0.061	ND<0.005	ND<0.005	na	ND<0.05	na	ND	This Report
09/27/99	V50	18	na	na	na	na	na	na	ND<0.005	0.0095	0.059	ND<0.005	ND<0.005	na	ND<0.05	na	ND	This Report
09/27/99	V51	6	na	na	na	na	na	na	ND<0.005	ND<0.005	1.3	ND<0.005	ND<0.005	na	ND<0.05	na	ND	This Report
09/27/99	V51	11	na	na	na	na	na	na	ND<0.005	ND<0.005	0.17	ND<0.005	ND<0.005	na	ND<0.05	na	ND	This Report
09/27/99	V51	16	na	na	na	na	na	na	ND<0.005	ND<0.005	0.041	ND<0.005	ND<0.005	na	ND<0.05	na	ND	This [illegible]rt
09/27/99	V51	18	na	na	na	na	na	na	ND<0.005	0.0050	0.063	ND<0.005	ND<0.005	na	ND<0.05	na	ND	This [illegible]rt
09/27/99	V52	6	na	na	na	na	na	na	0.013	ND<0.005	2.4	ND<0.005	ND<0.005	na	ND<0.05	na	ND	This Report
09/27/99	V52	11	na	na	na	na	na	na	ND<0.005	ND<0.005	0.75	ND<0.005	ND<0.005	na	ND<0.05	na	ND	This Report
09/27/99	V52	16	na	na	na	na	na	na	ND<0.005	0.0072	0.52	ND<0.005	ND<0.005	na	ND<0.05	na	ND	This Report
09/27/99	V52	18	na	na	na	na	na	na	ND<0.005	ND<0.005	0.16	ND<0.005	ND<0.005	na	ND<0.05	na	ND	This Report
09/27/99	V53	6	na	na	na	na	na	na	0.019	0.25	1.1	ND<0.01	ND<0.01	na	ND<0.1	na	ND	This Report
09/27/99	V53	11	na	na	na	na	na	na	0.0053	0.13	0.23	ND<0.005	ND<0.005	na	ND<0.05	na	ND	This Report
09/27/99	V53	16	na	na	na	na	na	na	0.0074	0.19	0.23	ND<0.005	ND<0.005	na	ND<0.05	na	ND	This Report
09/27/99	V53	18	na	na	na	na	na	na	ND<0.001	0.0033	0.037	ND<0.001	ND<0.001	na	ND<0.01	na	ND	This Report
09/27/99	V54	6	na	na	na	na	na	na	0.0057	ND<0.001	0.51	ND<0.001	ND<0.001	na	ND<0.01	na	ND	This Report
09/27/99	V54	11	na	na	na	na	na	na	ND<0.005	ND<0.005	0.12	ND<0.005	ND<0.005	na	ND<0.05	na	ND	This Report
09/27/99	V54	16	na	na	na	na	na	na	ND<0.005	ND<0.005	0.0098	ND<0.005	ND<0.005	na	ND<0.05	na	ND	This Report
09/27/99	V54	18	na	na	na	na	na	na	ND<0.005	ND<0.005	0.0060	ND<0.005	ND<0.005	na	ND<0.05	na	ND	This Report

ABLE 1
SOIL ANALYTICAL DATA SUMMARY
REULAND ELECTRIC
City of Industry, CA

SAMPLE DATE	SAMPLE LOCATION / ID	DEPTH (Feet bgs)	CREOSOL (EPA 604) (ppm)	PCB (EPA 617) (ppm)	Oil and Grease (ppm)	pH Value	TRPH (SM 503) (ppm)	Phenols (EPA 9066) (ppm)	TCE (ppm)	cis-1,2 DCE (ppm)	PCE (ppm)	1,1,2 - TCA (ppm)	1,1,1,2 - PCA (ppm)	Acetone (ppm)	Methylene Chloride (ppm)	Carbon disulfide (ppm)	Other VOCs (ppm)	REFERENCE
09/27/99	V55	6	na	na	na	na	na	na	ND<0.001	ND<0.001	0.09	ND<0.001	ND<0.001	na	ND<0.01	na	ND	This Report
09/27/99	V55	11	na	na	na	na	na	na	ND<0.005	ND<0.005	0.063	ND<0.005	ND<0.005	na	ND<0.05	na	ND	This Report
09/27/99	V55	16	na	na	na	na	na	na	ND<0.005	ND<0.005	0.0077	ND<0.005	ND<0.005	na	ND<0.05	na	ND	This Report
09/27/99	V55	18	na	na	na	na	na	na	ND<0.005	ND<0.005	0.013	ND<0.005	ND<0.005	na	ND<0.05	na	ND	This Report
09/27/99	V56	6	na	na	na	na	na	na	0.0058	0.012	0.0060	ND<0.005	ND<0.005	na	ND<0.05	na	ND	This Report
09/27/99	V56	11	na	na	na	na	na	na	0.0015	0.0043	0.0043	ND<0.001	ND<0.001	na	ND<0.01	na	ND	This Report
09/27/99	V56	16	na	na	na	na	na	na	ND<0.001	0.0026	ND<0.001	ND<0.001	ND<0.001	na	ND<0.01	na	ND	This R[illegible]
09/27/99	V56	18	na	na	na	na	na	na	ND<0.001	0.0018	ND<0.001	ND<0.001	ND<0.001	na	ND<0.01	na	ND	This R[illegible]
09/27/99	V57	6	na	na	na	na	na	na	0.0038	0.0019	0.035	ND<0.001	ND<0.001	na	ND<0.01	na	ND	This Report
09/27/99	V57	11	na	na	na	na	na	na	0.0014	0.0023	0.0029	ND<0.001	ND<0.001	na	ND<0.01	na	ND	This Report
09/27/99	V57	16	na	na	na	na	na	na	0.0012	0.0020	0.0028	ND<0.001	ND<0.001	na	ND<0.01	na	ND	This Report
09/27/99	V57	18	na	na	na	na	na	na	ND<0.001	0.0018	ND<0.001	ND<0.001	ND<0.001	na	ND<0.01	na	ND	This Report
09/28/99	V58	6	na	na	na	na	na	na	ND<0.001	ND<0.001	0.041	ND<0.001	ND<0.001	na	ND<0.01	na	ND	This Report
09/28/99	V58	11	na	na	na	na	na	na	ND<0.005	ND<0.005	0.0090	ND<0.005	ND<0.005	na	ND<0.05	na	ND	This Report
09/28/99	V58	16	na	na	na	na	na	na	ND<0.005	ND<0.005	0.0074	ND<0.005	ND<0.005	na	ND<0.05	na	ND	This Report
09/28/99	V58	18	na	na	na	na	na	na	ND<0.005	ND<0.005	0.019	ND<0.005	ND<0.005	na	ND<0.05	na	ND	This Report
09/28/99	V59	6	na	na	na	na	na	na	0.012	0.0071	0.022	ND<0.001	ND<0.001	na	ND<0.01	na	ND	This Report
09/28/99	V59	11	na	na	na	na	na	na	0.0034	0.0022	0.051	ND<0.001	ND<0.001	na	ND<0.01	na	ND	This Report
09/28/99	V59	16	na	na	na	na	na	na	0.0012	ND<0.001	0.023	ND<0.001	ND<0.001	na	ND<0.01	na	ND	This Report
09/28/99	V59	18	na	na	na	na	na	na	ND<0.001	ND<0.001	0.0034	ND<0.001	ND<0.001	na	ND<0.01	na	ND	This Report
09/29/99	V65	6	na	na	na	na	na	na	ND<0.005	ND<0.005	ND<0.005	ND<0.005	ND<0.005	na	ND<0.05	na	ND	This Report
09/29/99	V65	11	na	na	na	na	na	na	ND<0.005	ND<0.005	ND<0.005	ND<0.005	ND<0.005	na	ND<0.05	na	ND	This Report
09/29/99	V65	16	na	na	na	na	na	na	ND<0.001	ND<0.001	ND<0.001	ND<0.001	ND<0.001	na	ND<0.01	na	ND	This Report
09/29/99	V65	18	na	na	na	na	na	na	ND<0.001	ND<0.001	ND<0.001	ND<0.001	ND<0.001	na	ND<0.01	na	ND	This Report
10/12/99	V68	7	na	na	na	na	na	na	ND<0.001	ND<0.001	0.13	ND<0.001	ND<0.001	na	ND<0.01	na	ND	This [illegible]
10/12/99	V68	11	na	na	na	na	na	na	ND<0.001	ND<0.001	0.17	ND<0.001	ND<0.001	na	ND<0.01	na	ND	This [illegible]
10/12/99	V68	16	na	na	na	na	na	na	ND<0.001	ND<0.001	0.09	ND<0.001	ND<0.001	na	ND<0.01	na	ND	This Report
10/12/99	V68	19	na	na	na	na	na	na	ND<0.001	ND<0.001	0.05	ND<0.001	ND<0.001	na	ND<0.01	na	ND	This Report
09/27/99	V69	6	na	na	na	na	na	na	ND<0.001	ND<0.001	0.0065	ND<0.001	ND<0.001	na	ND<0.01	na	ND	This Report
09/27/99	V69	11	na	na	na	na	na	na	ND<0.001	ND<0.001	0.0043	ND<0.001	ND<0.001	na	ND<0.01	na	ND	This Report
09/27/99	V69	16	na	na	na	na	na	na	ND<0.001	ND<0.001	0.0016	ND<0.001	ND<0.001	na	ND<0.01	na	ND	This Report
09/27/99	V70	6	na	na	na	na	na	na	ND<0.001	ND<0.001	0.0065	ND<0.001	ND<0.001	na	ND<0.01	na	ND	This Report
09/27/99	V70	11	na	na	na	na	na	na	ND<0.001	ND<0.001	0.011	ND<0.001	ND<0.001	na	ND<0.01	na	ND	This Report
09/27/99	V70	16	na	na	na	na	na	na	ND<0.001	ND<0.001	0.0039	ND<0.001	ND<0.001	na	ND<0.01	na	ND	This Report
09/27/99	V70	18	na	na	na	na	na	na	ND<0.001	ND<0.001	0.0050	ND<0.001	ND<0.001	na	ND<0.01	na	ND	This Report
10/12/99	V71	7	na	na	na	na	na	na	ND<0.001	ND<0.001	0.65	ND<0.001	ND<0.001	na	ND<0.01	na	ND	This Report
10/12/99	V71	11	na	na	na	na	na	na	ND<0.001	ND<0.001	0.23	ND<0.001	ND<0.001	na	ND<0.01	na	ND	This Report
10/12/99	V71	16	na	na	na	na	na	na	ND<0.001	ND<0.001	0.30	ND<0.001	ND<0.001	na	ND<0.01	na	ND	This Report

ABLE 1
SOIL ANALYTICAL DATA SUMMARY
REULAND ELECTRIC
City of Industry, CA

SAMPLE DATE	SAMPLE LOCATION / ID	DEPTH (Feet bgs)	CREOSOL (EPA 604) (ppm)	PCB (EPA 617) (ppm)	Oil and Grease (ppm)	pH Value	TRPH (SM 503) (ppm)	Phenols (EPA 9066) (ppm)	TCE (ppm)	cis-1,2 DCE (ppm)	PCE (ppm)	1,1,2 - TCA (ppm)	1,1,1,2 - PCA (ppm)	Acetone (ppm)	Methylene Chloride (ppm)	Carbon disulfide (ppm)	Other VOCs (ppm)	REFERENCE
10/12/99	V71	19	na	na	na	na	na	na	ND<0.001	ND<0.001	0.21	ND<0.001	ND<0.001	na	ND<0.01	na	ND	This Report
10/13/99	V72	7	na	na	na	na	na	na	ND<0.05	ND<0.05	2.5	ND<0.05	ND<0.05	na	ND<0.5	na	ND	This Report
10/13/99	V72	11	na	na	na	na	na	na	ND<0.01	ND<0.01	0.68	ND<0.01	ND<0.01	na	ND<0.1	na	ND	This Report
10/13/99	V72	16	na	na	na	na	na	na	ND<0.001	ND<0.001	0.42	ND<0.001	ND<0.001	na	ND<0.01	na	ND	This Report
10/13/99	V72	19	na	na	na	na	na	na	ND<0.025	ND<0.025	0.18	ND<0.025	ND<0.025	na	ND<0.25	na	ND	This Report
10/13/99	V73	7	na	na	na	na	na	na	ND<0.01	ND<0.01	1.7	ND<0.01	ND<0.01	na	ND<0.1	na	ND	This Report
10/13/99	V73	11	na	na	na	na	na	na	ND<0.005	ND<0.005	0.49	ND<0.005	ND<0.005	na	ND<0.05	na	ND	This Re
10/13/99	V73	16	na	na	na	na	na	na	ND<0.005	ND<0.005	0.35	ND<0.005	ND<0.005	na	ND<0.05	na	ND	This R
10/13/99	V73	19	na	na	na	na	na	na	ND<0.015	ND<0.015	0.44	ND<0.015	ND<0.015	na	ND<0.15	na	ND	This Report
10/13/99	V74	7	na	na	na	na	na	na	ND<0.01	ND<0.01	0.82	ND<0.01	ND<0.01	na	ND<0.1	na	ND	This Report
10/13/99	V74	11	na	na	na	na	na	na	ND<0.01	ND<0.01	0.24	ND<0.01	ND<0.01	na	ND<0.1	na	ND	This Report
10/13/99	V74	16	na	na	na	na	na	na	ND<0.005	ND<0.005	0.21	ND<0.005	ND<0.005	na	ND<0.05	na	ND	This Report
10/13/99	V74	19	na	na	na	na	na	na	ND<0.005	ND<0.005	0.17	ND<0.005	ND<0.005	na	ND<0.05	na	ND	This Report
10/13/99	V75	7	na	na	na	na	na	na	ND<0.01	ND<0.01	0.23	ND<0.01	ND<0.01	na	ND<0.1	na	ND	This Report
10/13/99	V75	11	na	na	na	na	na	na	ND<0.01	ND<0.01	0.14	ND<0.01	ND<0.01	na	ND<0.1	na	ND	This Report
10/13/99	V75	16	na	na	na	na	na	na	ND<0.005	ND<0.005	0.097	ND<0.005	ND<0.005	na	ND<0.05	na	ND	This Report
10/13/99	V75	19	na	na	na	na	na	na	ND<0.003	ND<0.003	0.0035	ND<0.003	ND<0.003	na	ND<0.03	na	ND	This Report
10/14/99	V76	7	na	na	na	na	na	na	ND<0.01	ND<0.01	0.85	ND<0.01	ND<0.01	na	ND<0.1	na	ND	This Report
10/14/99	V76	11	na	na	na	na	na	na	ND<0.01	ND<0.01	0.22	ND<0.01	ND<0.01	na	ND<0.1	na	ND	This Report
10/14/99	V76	16	na	na	na	na	na	na	ND<0.01	ND<0.01	0.012	ND<0.01	ND<0.01	na	ND<0.1	na	ND	This Report
10/14/99	V76	19	na	na	na	na	na	na	ND<0.005	ND<0.005	0.077	ND<0.005	ND<0.005	na	ND<0.05	na	ND	This Report
10/14/99	V77	2.5	na	na	na	na	na	na	ND<0.01	ND<0.01	0.34	ND<0.01	ND<0.01	na	ND<0.1	na	ND	This Report
10/14/99	V77	8	na	na	na	na	na	na	ND<0.01	ND<0.01	0.30	ND<0.01	ND<0.01	na	ND<0.1	na	ND	This Report
10/14/99	V77	12	na	na	na	na	na	na	ND<0.01	ND<0.01	0.60	ND<0.01	ND<0.01	na	ND<0.1	na	ND	This Report
10/14/99	V77	16	na	na	na	na	na	na	ND<0.003	ND<0.003	0.088	ND<0.003	ND<0.003	na	ND<0.03	na	ND	This Report
10/14/99	V77	20	na	na	na	na	na	na	ND<0.005	ND<0.005	0.18	ND<0.005	ND<0.005	na	ND<0.05	na	ND	This I
08/14/00	V78/SP78*	5.5	na	na	na	na	na	na	na	na	ND<0.001	na	na	na	na	na	na	This Report
08/14/00	V78/SP78*	10.5	na	na	na	na	na	na	na	na	0.0031	na	na	na	na	na	na	This Report
08/14/00	V78/SP78*	12.5	na	na	na	na	na	na	na	na	ND<0.001	na	na	na	na	na	na	This Report
08/14/00	V78/SP78*	15	na	na	na	na	na	na	na	na	ND<0.001	na	na	na	na	na	na	This Report
08/14/00	V78/SP78*	17.5	na	na	na	na	na	na	na	na	0.018	na	na	na	na	na	na	This Report
08/14/00	V78/SP78*	20	na	na	na	na	na	na	na	na	0.1	na	na	na	na	na	na	This Report
08/14/00	V78/SP78*	22.5	na	na	na	na	na	na	na	na	0.18	na	na	na	na	na	na	This Report
08/14/00	V78/SP78*	25	na	na	na	na	na	na	na	na	0.11	na	na	na	na	na	na	This Report
08/14/00	V78/SP78*	27.5	na	na	na	na	na	na	na	na	0.026	na	na	na	na	na	na	This Report
08/14/00	V78/SP78*	30	na	na	na	na	na	na	na	na	0.041	na	na	na	na	na	na	This Report
08/14/00	V78/SP78*	32.5	na	na	na	na	na	na	na	na	0.015	na	na	na	na	na	na	This Report
08/14/00	V79/SP79*	5.5	na	na	na	na	na	na	na	na	ND<0.001	na	na	na	na	na	na	This Report
08/14/00	V79/SP79*	10	na	na	na	na	na	na	na	na	ND<0.001	na	na	na	na	na	na	This Report
08/14/00	V79/SP79*	15	na	na	na	na	na	na	na	na	ND<0.001	na	na	na	na	na	na	This Report

ABLE 1
SOIL ANALYTICAL DATA SUMMARY
REULAND ELECTRIC
City of Industry, CA

SAMPLE DATE	SAMPLE LOCATION / ID	DEPTH (Feet bgs)	CREOSOL (EPA 604) (ppm)	PCB (EPA 617) (ppm)	Oil and Grease (ppm)	pH Value	TRPH (SM 503) (ppm)	Phenols (EPA 9066) (ppm)	TCE (ppm)	cis-1,2 DCE (ppm)	PCE (ppm)	1,1,2 - TCA (ppm)	1,1,1,2 - PCA (ppm)	Acetone (ppm)	Methylene Chloride (ppm)	Carbon disulfide (ppm)	Other VOCs (ppm)	REFERENCE
08/14/00	V79/SP79*	20	na	na	na	na	na	na	na	na	0.021	na	na	na	na	na	na	This Report
08/14/00	V79/SP79*	25	na	na	na	na	na	na	na	na	0.023	na	na	na	na	na	na	This Report
08/14/00	V79/SP79*	30	na	na	na	na	na	na	na	na	0.069	na	na	na	na	na	na	This Report
08/15/00	V80/SP80*	5.5	na	na	na	na	na	na	na	na	ND<0.001	na	na	na	na	na	na	This Report
08/15/00	V80/SP80*	10	na	na	na	na	na	na	na	na	ND<0.001	na	na	na	na	na	na	This Report
08/15/00	V80/SP80*	15	na	na	na	na	na	na	na	na	ND<0.001	na	na	na	na	na	na	This Report
08/15/00	V80/SP80*	20	na	na	na	na	na	na	na	na	0.029	na	na	na	na	na	na	This Report
08/15/00	V80/SP80*	25	na	na	na	na	na	na	na	na	0.024	na	na	na	na	na	na	This Re[illegible]
08/15/00	V80/SP80*	30	na	na	na	na	na	na	na	na	0.081	na	na	na	na	na	na	This R[illegible]
08/15/00	V80/SP80*	32.5	na	na	na	na	na	na	na	na	ND<0.001	na	na	na	na	na	na	This Report
08/15/00	V81/SP81*	5.5	na	na	na	na	na	na	na	na	ND<0.001	na	na	na	na	na	na	This Report
08/15/00	V81/SP81*	10	na	na	na	na	na	na	na	na	ND<0.001	na	na	na	na	na	na	This Report
08/15/00	V81/SP81*	15	na	na	na	na	na	na	na	na	ND<0.001	na	na	na	na	na	na	This Report
08/15/00	V81/SP81*	20	na	na	na	na	na	na	na	na	0.0045	na	na	na	na	na	na	This Report
08/15/00	V81/SP81*	25	na	na	na	na	na	na	na	na	ND<0.001	na	na	na	na	na	na	This Report
08/15/00	V81/SP81*	30	na	na	na	na	na	na	na	na	ND<0.001	na	na	na	na	na	na	This Report
08/16/00	V82/SP82*	5.5	na	na	na	na	na	na	na	na	ND<0.001	na	na	na	na	na	na	This Report
08/16/00	V82/SP82*	10	na	na	na	na	na	na	na	na	ND<0.001	na	na	na	na	na	na	This Report
08/16/00	V82/SP82*	15	na	na	na	na	na	na	na	na	ND<0.001	na	na	na	na	na	na	This Report
08/16/00	V82/SP82*	20	na	na	na	na	na	na	na	na	0.039	na	na	na	na	na	na	This Report
08/16/00	V82/SP82*	25	na	na	na	na	na	na	na	na	0.0025	na	na	na	na	na	na	This Report
08/16/00	V82/SP82*	30	na	na	na	na	na	na	na	na	0.0055	na	na	na	na	na	na	This Report
08/16/00	V82/SP82*	32.5	na	na	na	na	na	na	na	na	ND<0.001	na	na	na	na	na	na	This Report
08/16/00	V83/SP83*	5.5	na	na	na	na	na	na	na	na	ND<0.001	na	na	na	na	na	na	This Report
08/16/00	V83/SP83*	10	na	na	na	na	na	na	na	na	ND<0.001	na	na	na	na	na	na	This Report
08/16/00	V83/SP83*	15	na	na	na	na	na	na	na	na	ND<0.001	na	na	na	na	na	na	This Report
08/16/00	V83/SP83*	20	na	na	na	na	na	na	na	na	0.030	na	na	na	na	na	na	This Report
08/16/00	V83/SP83*	25	na	na	na	na	na	na	na	na	0.015	na	na	na	na	na	na	This R[illegible]
08/16/00	V83/SP83*	30	na	na	na	na	na	na	na	na	0.0012	na	na	na	na	na	na	This [illegible]
08/16/00	V84/SP84*	20	na	na	na	na	na	na	na	na	0.010	na	na	na	na	na	na	This Report
08/16/00	V84/SP84*	25	na	na	na	na	na	na	na	na	0.0011	na	na	na	na	na	na	This Report
08/17/00	V85/SP85*	5.5	na	na	na	na	na	na	na	na	ND<0.001	na	na	na	na	na	na	This Report
08/17/00	V85/SP85*	10	na	na	na	na	na	na	na	na	ND<0.001	na	na	na	na	na	na	This Report
08/17/00	V85/SP85*	15	na	na	na	na	na	na	na	na	ND<0.001	na	na	na	na	na	na	This Report
08/17/00	V85/SP85*	20	na	na	na	na	na	na	na	na	0.040	na	na	na	na	na	na	This Report
08/17/00	V85/SP85*	25	na	na	na	na	na	na	na	na	0.081	na	na	na	na	na	na	This Report
08/17/00	V85/SP85*	30	na	na	na	na	na	na	na	na	0.018	na	na	na	na	na	na	This Report
08/17/00	V85/SP85*	32	na	na	na	na	na	na	na	na	0.019	na	na	na	na	na	na	This Report
08/17/00	V86/SP86*	5.5	na	na	na	na	na	na	na	na	0.0024	na	na	na	na	na	na	This Report
08/17/00	V86/SP86*	10	na	na	na	na	na	na	na	na	0.014	na	na	na	na	na	na	This Report
08/17/00	V86/SP86*	15	na	na	na	na	na	na	na	na	ND<0.001	na	na	na	na	na	na	This Report

ıBLE 1
SOIL ANALYTICAL DATA SUMMARY
REULAND ELECTRIC
City of Industry, CA

SAMPLE DATE	SAMPLE LOCATION / ID	DEPTH (Feet bgs)	CREOSOL (EPA 604) (ppm)	PCB (EPA 617) (ppm)	Oil and Grease (ppm)	pH Value	TRPH (SM 503) (ppm)	Phenols (EPA 9066) (ppm)	TCE (ppm)	cis-1,2 DCE (ppm)	PCE (ppm)	1,1,2 - TCA (ppm)	1,1,1,2 - PCA (ppm)	Acetone (ppm)	Methylene Chloride (ppm)	Carbon disulfide (ppm)	Other VOCs (ppm)	REFERENCE
08/17/00	V86/SP86*	20	na	na	na	na	na	na	na	na	0.027	na	na	na	na	na	na	This Report
08/17/00	V86/SP86*	25	na	na	na	na	na	na	na	na	0.016	na	na	na	na	na	na	This Report
08/17/00	V86/SP86*	31	na	na	na	na	na	na	na	na	0.026	na	na	na	na	na	na	This Report
08/17/00	V87/SP87*	5.5	na	na	na	na	na	na	na	na	0.016	na	na	na	na	na	na	This Report
08/17/00	V87/SP87*	10	na	na	na	na	na	na	na	na	ND<0.001	na	na	na	na	na	na	This Report
08/17/00	V87/SP87*	15	na	na	na	na	na	na	na	na	ND<0.001	na	na	na	na	na	na	This Report
08/17/00	V87/SP87*	20	na	na	na	na	na	na	na	na	ND<0.001	na	na	na	na	na	na	This Report
08/17/00	V87/SP87*	25	na	na	na	na	na	na	na	na	0.053	na	na	na	na	na	na	This Rep
08/17/00	V87/SP87*	31	na	na	na	na	na	na	na	na	0.052	na	na	na	na	na	na	This Re
08/18/00	V88/SP88*	5.5	na	na	na	na	na	na	na	na	0.0017	na	na	na	na	na	na	This Report
08/18/00	V88/SP88*	10	na	na	na	na	na	na	na	na	ND<0.001	na	na	na	na	na	na	This Report
08/18/00	V88/SP88*	15	na	na	na	na	na	na	na	na	ND<0.001	na	na	na	na	na	na	This Report
08/18/00	V88/SP88*	20	na	na	na	na	na	na	na	na	0.032	na	na	na	na	na	na	This Report
08/18/00	V88/SP88*	25	na	na	na	na	na	na	na	na	0.12	na	na	na	na	na	na	This Report
08/18/00	V88/SP88*	31	na	na	na	na	na	na	na	na	ND<0.001	na	na	na	na	na	na	This Report
08/23/00	V89/SP89*	4.5	na	na	na	na	na	na	na	na	ND<0.001	na	na	na	na	na	na	This Report
08/23/00	V89/SP89*	8.5	na	na	na	na	na	na	na	na	0.0040	na	na	na	na	na	na	This Report
08/23/00	V89/SP89*	12.5	na	na	na	na	na	na	na	na	ND<0.001	na	na	na	na	na	na	This Report
08/23/00	V89/SP89*	16.5	na	na	na	na	na	na	na	na	ND<0.001	na	na	na	na	na	na	This Report
08/23/00	V89/SP89*	20.5	na	na	na	na	na	na	na	na	0.0042	na	na	na	na	na	na	This Report
08/23/00	V89/SP89*	22.5	na	na	na	na	na	na	na	na	0.0014	na	na	na	na	na	na	This Report
08/23/00	V89/SP89*	24.5	na	na	na	na	na	na	na	na	ND<0.001	na	na	na	na	na	na	This Report
08/23/00	V89/SP89*	26.5	na	na	na	na	na	na	na	na	ND<0.001	na	na	na	na	na	na	This Report
08/23/00	V89/SP89*	28.5	na	na	na	na	na	na	na	na	ND<0.001	na	na	na	na	na	na	This Report
08/23/00	V89/SP89*	30.5	na	na	na	na	na	na	na	na	ND<0.001	na	na	na	na	na	na	This Report
08/24/00	V90/SP90*	4.5	na	na	na	na	na	na	na	na	0.0022	na	na	na	na	na	na	This Report
08/24/00	V90/SP90*	8.5	na	na	na	na	na	na	na	na	0.0016	na	na	na	na	na	na	This Report
08/24/00	V90/SP90*	12.5	na	na	na	na	na	na	na	na	ND<0.001	na	na	na	na	na	na	This R
08/24/00	V90/SP90*	16.5	na	na	na	na	na	na	na	na	0.0060	na	na	na	na	na	na	This R
08/24/00	V90/SP90*	20.5	na	na	na	na	na	na	na	na	0.021	na	na	na	na	na	na	This Report
08/24/00	V90/SP90*	22.5	na	na	na	na	na	na	na	na	ND<0.001	na	na	na	na	na	na	This Report
08/24/00	V90/SP90*	24.5	na	na	na	na	na	na	na	na	ND<0.001	na	na	na	na	na	na	This Report
08/24/00	V90/SP90*	26.5	na	na	na	na	na	na	na	na	ND<0.001	na	na	na	na	na	na	This Report
08/24/00	V90/SP90*	28.5	na	na	na	na	na	na	na	na	ND<0.001	na	na	na	na	na	na	This Report
08/24/00	V91/SP91*	4.5	na	na	na	na	na	na	na	na	ND<0.001	na	na	na	na	na	na	This Report
08/24/00	V91/SP91*	8.5	na	na	na	na	na	na	na	na	ND<0.001	na	na	na	na	na	na	This Report
08/24/00	V91/SP91*	12.5	na	na	na	na	na	na	na	na	ND<0.001	na	na	na	na	na	na	This Report
08/24/00	V91/SP91*	16.5	na	na	na	na	na	na	na	na	ND<0.001	na	na	na	na	na	na	This Report
08/24/00	V91/SP91*	20.5	na	na	na	na	na	na	na	na	0.022	na	na	na	na	na	na	This Report
08/24/00	V91/SP91*	24.5	na	na	na	na	na	na	na	na	ND<0.001	na	na	na	na	na	na	This Report
08/24/00	V91/SP91*	28.5	na	na	na	na	na	na	na	na	ND<0.001	na	na	na	na	na	na	This Report
08/09/01	SP92	20	na	na	na	na	na	na	ND<.003	ND<3.0	ND<.003	ND<.003	na	na	ND<.003	na	ND	This Report

;LE 1
SOIL ANAL. ;AL DATA SUMMARY
REULAND ELECTRIC
City of Industry, CA

SAMPLE DATE	SAMPLE LOCATION / ID	DEPTH (Feet bgs)	CREOSOL (EPA 604) (ppm)	PCB (EPA 617) (ppm)	Oil and Grease (ppm)	pH Value	TRPH (SM 503) (ppm)	Phenols (EPA 9066) (ppm)	TCE (ppm)	cis-1,2 DCE (ppm)	PCE (ppm)	1,1,2 - TCA (ppm)	1,1,1,2 - PCA (ppm)	Acetone (ppm)	Methylene Chloride (ppm)	Carbon disulfide (ppm)	Other VOCs (ppm)	REFERENCE
08/09/01	SP92	25	na	na	na	na	na	na	ND<.003	ND<.003	ND<.003	ND<.003	na	na	ND<.003	na	ND	This Report
08/09/01	SP92	30	na	na	na	na	na	na	ND<.003	ND<.003	ND<.003	ND<.003	na	na	ND<.003	na	ND	This Report
08/09/01	SP92	35	na	na	na	na	na	na	ND<.003	ND<.003	ND<.003	ND<.003	na	na	ND<.003	na	ND	This Report
08/09/01	SP93	20	na	na	na	na	na	na	ND<.003	ND<.003	ND<.003	ND<.003	na	na	ND<.003	na	ND	This Report
08/09/01	SP93	25	na	na	na	na	na	na	ND<.003	ND<.003	ND<.003	ND<.003	na	na	ND<.003	na	ND	This Report
08/09/01	SP93	30	na	na	na	na	na	na	ND<.003	ND<.003	ND<.003	ND<.003	na	na	ND<.003	na	ND	This Report
08/09/01	SP94	20.5	na	na	na	na	na	na	ND<.003	ND<.003	ND<.003	ND<.003	na	na	ND<.003	na	ND	This Report
08/09/01	SP94	25.5	na	na	na	na	na	na	ND<.003	ND<.003	ND<.003	ND<.003	na	na	ND<.003	na	ND	This Report
08/09/01	SP94	30.5	na	na	na	na	na	na	ND<.003	ND<.003	0.0042	ND<.003	na	na	ND<.003	na	ND	This R
08/09/01	SP95	20.5	na	na	na	na	na	na	ND<.003	ND<.003	0.019	ND<.003	na	na	ND<.003	na	ND	This Report
08/09/01	SP95	25.5	na	na	na	na	na	na	ND<.003	ND<.003	0.0084	ND<.003	na	na	ND<.003	na	ND	This Report
08/09/01	SP95	30.5	na	na	na	na	na	na	ND<.003	ND<.003	0.027	ND<.003	na	na	ND<.003	na	ND	This Report
08/09/01	SP96	20.5	na	na	na	na	na	na	ND<.003	ND<.003	ND<.003	ND<.003	na	na	ND<.003	na	ND	This Report
08/09/01	SP96	25.5	na	na	na	na	na	na	ND<.003	ND<.003	ND<.003	ND<.003	na	na	ND<.003	na	ND	This Report
08/09/01	SP96	30.5	na	na	na	na	na	na	ND<.003	ND<.003	0.0070	ND<.003	na	na	ND<.003	na	ND	This Report
09/27/99	IW60	6	na	na	na	na	na	na	ND<0.001	ND<0.001	0.035	ND<0.001	ND<0.001	na	ND<0.01	na	ND	This Report
09/27/99	IW60	11	na	na	na	na	na	na	ND<0.001	ND<0.001	0.0016	ND<0.001	ND<0.001	na	ND<0.01	na	ND	This Report
09/27/99	IW60	16	na	na	na	na	na	na	ND<0.001	ND<0.001	0.0010	ND<0.001	ND<0.001	na	ND<0.01	na	ND	This Report
09/28/99	IW60	21	na	na	na	na	na	na	ND<0.005	ND<0.005	0.012	ND<0.005	ND<0.005	na	ND<0.05	na	ND	This Report
09/28/99	IW60	26	na	na	na	na	na	na	ND<0.001	ND<0.001	0.0054	ND<0.001	ND<0.001	na	ND<0.01	na	ND	This Report
09/28/99	IW60	31	na	na	na	na	na	na	ND<0.001	ND<0.001	0.014	ND<0.001	ND<0.001	na	ND<0.01	na	ND	This Report
09/28/99	IW60	36	na	na	na	na	na	na	ND<0.001	ND<0.001	0.0024	ND<0.001	ND<0.001	na	ND<0.01	na	ND	This Report
09/28/99	IW61	6	na	na	na	na	na	na	0.013	0.0016	2.6	0.0024	0.0071	na	ND<0.001	na	ND	This Report
09/28/99	IW61	11	na	na	na	na	na	na	0.0025	ND<0.001	0.59	0.0015	0.0015	na	ND<0.01	na	ND	This Report
09/28/99	IW61	16	na	na	na	na	na	na	0.0015	ND<0.001	0.31	0.0012	ND<0.001	na	ND<0.01	na	ND	This Report
09/28/99	IW61	21	na	na	na	na	na	na	ND<0.001	ND<0.001	0.11	ND<0.001	ND<0.001	na	ND<0.01	na	ND	This Report
09/28/99	IW61	26	na	na	na	na	na	na	ND<0.001	ND<0.001	0.028	ND<0.001	ND<0.001	na	ND<0.01	na	ND	This Re
09/28/99	IW61	31	na	na	na	na	na	na	ND<0.001	ND<0.001	0.0019	ND<0.001	ND<0.001	na	ND<0.01	na	ND	This
09/28/99	IW61	36	na	na	na	na	na	na	ND<0.001	ND<0.001	0.0013	ND<0.001	ND<0.001	na	ND<0.01	na	ND	This Report
09/28/99	IW62	6	na	na	na	na	na	na	ND<0.001	0.0019	0.20	ND<0.001	ND<0.001	na	ND<0.01	na	ND	This Report
09/28/99	IW62	11	na	na	na	na	na	na	ND<0.005	0.0047	0.013	ND<0.005	ND<0.005	na	ND<0.05	na	ND	This Report
09/28/99	IW62	16	na	na	na	na	na	na	ND<0.005	0.0063	0.0081	ND<0.005	ND<0.005	na	ND<0.05	na	ND	This Report
09/28/99	IW62	21	na	na	na	na	na	na	ND<0.005	0.0025	0.0046	ND<0.005	ND<0.005	na	ND<0.05	na	ND	This Report
09/28/99	IW62	26	na	na	na	na	na	na	ND<0.001	0.0020	0.02	ND<0.001	ND<0.001	na	ND<0.01	na	ND	This Report
09/28/99	IW62	31	na	na	na	na	na	na	0.0027	ND<0.001	0.027	ND<0.001	ND<0.001	na	ND<0.01	na	ND	This Report
09/28/99	IW62	36	na	na	na	na	na	na	0.0012	ND<0.001	0.0090	ND<0.001	ND<0.001	na	ND<0.01	na	ND	This Report
09/28/99	IW63	6	na	na	na	na	na	na	0.0021	ND<0.001	0.10	ND<0.001	ND<0.001	na	ND<0.01	na	ND	This Report
09/28/99	IW63	11	na	na	na	na	na	na	ND<0.005	ND<0.005	0.0084	ND<0.005	ND<0.005	na	ND<0.05	na	ND	This Report
09/28/99	IW63	16	na	na	na	na	na	na	ND<0.005	ND<0.005	0.0052	ND<0.005	ND<0.005	na	ND<0.05	na	ND	This Report
09/28/99	IW63	21	na	na	na	na	na	na	ND<0.001	ND<0.001	0.0049	ND<0.001	ND<0.001	na	ND<0.01	na	ND	This Report

\BLE 1
SOIL ANALYTICAL DATA SUMMARY
REULAND ELECTRIC
City of Industry, CA

SAMPLE DATE	SAMPLE LOCATION / ID	DEPTH (Feet bgs)	CREOSOL (EPA 604) (ppm)	PCB (EPA 617) (ppm)	Oil and Grease (ppm)	pH Value	TRPH (SM 503) (ppm)	Phenols (EPA 9066) (ppm)	TCE (ppm)	cis-1,2 DCE (ppm)	PCE (ppm)	1,1,2 - TCA (ppm)	1,1,1,2 - PCA (ppm)	Acetone (ppm)	Methylene Chloride (ppm)	Carbon disulfide (ppm)	Other VOCs (ppm)	REFERENCE
09/28/99	IW63	26	na	na	na	na	na	na	ND<0.001	ND<0.001	ND<0.001	ND<0.001	ND<0.001	na	ND<0.01	na	ND	This Report
09/28/99	IW63	31	na	na	na	na	na	na	ND<0.001	ND<0.001	ND<0.001	ND<0.001	ND<0.001	na	ND<0.01	na	ND	This Report
09/29/99	IW64	6	na	na	na	na	na	na	ND<0.001	ND<0.001	0.20	ND<0.001	ND<0.001	na	ND<0.01	na	ND	This Report
09/29/99	IW64	11	na	na	na	na	na	na	ND<0.001	ND<0.001	0.11	ND<0.001	ND<0.001	na	ND<0.01	na	ND	This Report
09/29/99	IW64	16	na	na	na	na	na	na	ND<0.005	ND<0.005	0.013	ND<0.005	ND<0.005	na	ND<0.05	na	ND	This Report
09/29/99	IW64	21	na	na	na	na	na	na	ND<0.001	ND<0.001	0.11	ND<0.001	ND<0.001	na	ND<0.01	na	ND	This Report
09/29/99	IW64	26	na	na	na	na	na	na	ND<0.001	ND<0.001	ND<0.001	ND<0.001	ND<0.001	na	ND<0.01	na	ND	This Report
09/29/99	IW64	31	na	na	na	na	na	na	ND<0.001	ND<0.001	0.0013	ND<0.001	ND<0.001	na	ND<0.01	na	ND	This Report
10/08/99	IW66	6	na	na	na	na	na	na	ND<0.005	ND<0.005	0.18	ND<0.005	ND<0.005	na	ND<0.05	na	ND	This Report
10/08/99	IW66	11	na	na	na	na	na	na	ND<0.003	ND<0.003	0.051	ND<0.003	ND<0.003	na	ND<0.05	na	ND	This Report
10/08/99	IW66	16	na	na	na	na	na	na	ND<0.001	ND<0.001	0.034	ND<0.001	ND<0.001	na	ND<0.01	na	ND	This Report
10/08/99	IW66	21	na	na	na	na	na	na	ND<0.001	ND<0.001	0.0052	ND<0.001	ND<0.001	na	ND<0.01	na	ND	This Report
10/08/99	IW66	26	na	na	na	na	na	na	ND<0.001	ND<0.001	ND<0.001	ND<0.001	ND<0.001	na	ND<0.01	na	ND	This Report
10/08/99	IW66	31	na	na	na	na	na	na	ND<0.001	ND<0.001	ND<0.001	ND<0.001	ND<0.001	na	ND<0.01	na	ND	This Report
10/08/99	IW67	6	na	na	na	na	na	na	ND<0.001	ND<0.001	0.016	ND<0.001	ND<0.001	na	ND<0.01	na	ND	This Report
10/08/99	IW67	11	na	na	na	na	na	na	ND<0.001	ND<0.001	0.017	ND<0.001	ND<0.001	na	ND<0.01	na	ND	This Report
10/08/99	IW67	16	na	na	na	na	na	na	ND<0.001	ND<0.001	0.0062	ND<0.001	ND<0.001	na	ND<0.01	na	ND	This Report
10/08/99	IW67	21	na	na	na	na	na	na	ND<0.001	ND<0.001	0.0034	ND<0.001	ND<0.001	na	ND<0.01	na	ND	This Report
10/08/99	IW67	26	na	na	na	na	na	na	ND<0.001	ND<0.001	0.0010	ND<0.001	ND<0.001	na	ND<0.01	na	ND	This Report
10/08/99	IW67	31	na	na	na	na	na	na	ND<0.001	ND<0.001	ND<0.001	ND<0.001	ND<0.001	na	ND<0.01	na	ND	This Report

KEY: ND = Not detected at or above laboratory detection limits. TR = compound present, but below level at which concentration could be determined.
na = not available; ppm = parts per million; bgs = below ground surface; D = duplicate sample; SF = surface
PCB = Polychlorinated biphenyl as PCB-1260; TRPH = total recoverable petroleum hydrocarbons
TCE = Trichloroethene; PCE = Tetrachloroethene; cis-1,2-DCE = cis-1,2-Dichloroethene; 1,1,2,-TCA = 1,1,2-Trichloroethane; 1,1,1,2-PCA = 1,1,1,2-Tetrachloroethane
IT = IT Enviroscience
JMM = James M. Montgomery Consulting Engineers, Inc.
QII = Quaternary Investigations, Inc.
Block = Block Environmental

FOOTNOTES:
[1] For Block, 8/24/98, the soil sampling and drilling methods are not specifically described.
[2] Soil samples were reported to be collected by hollow-stem auger and split-spoon sampler (QII, 8/29/96).
* = Laboratory report unavailable.

JLR
QA/QC

ABLE 2

VAPOR EXTRACTION WELL V-52
RADIUS OF INFLUENCE TESTING PERFORMED ON 12/14/99
INDUCED VACUUM IN VAPOR EXTRACTION (MONITORING) WELLS

	MEASURED IN INCHES WATER COLUMN														
TIME	Well V51 *26'* distance from V-52	Well V77 *46'* distance from V-52	Well V73 *51'* distance from V-52	Well V45 *99'* distance from V-52	Well V46 *75'* distance from V-52	Well V65 *172'* distance from V-52	TIME	Well V42 *104'* distance from V-52	Well MW1 *11'* distance from V-52	Well V53 *30'* distance from V-52	Well V54 *48'* distance from V-52	Well V50 *47'* distance from V-52	Well V57 *75'* distance from V-52	Well V43 *63'* distance from V-52	Well V56 *128'* distance from V-52
EXTRACTION WELL V-52 AT 50" WATER COLUMN APPLIED VACUUM															
8:45	0.0	0.04	0.02				8:45		0.03	0.0	0.10	0.29			
8:47		0.34	0.04				8:47		0.37	0.0	0.43	0.74			
8:48		0.44	0.05				8:50		0.48	0.0	0.55	0.90			
8:49		0.50	0.06				8:53		0.55	0.0	0.64	1.20			
8:52		0.84	0.06				8:56		0.55	0.0	0.70	1.25			
8:55	1.0						9:00		0.64	0.0	0.85	1.30			
8:57	2.0	1.1	0.075				9:02		0.78	1.90	0.85	1.33			
9:00	2.0	1.1	0.075				9:05		0.78	1.90	0.87	1.34			
9:02	2.0	1.1	0.075				9:10		0.78	1.90	0.88	1.35			
9:07	2.0	1.1	0.075				9:13		0.80	1.90	0.90	1.35			
9:12	2.0	1.1	0.075												
9:13															
EXTRACTON WELL V-52 AT 100" WATER COLUMN APPLIED VACUUM															
9:15							9:15								
9:16	2.6	1.4	0.12				9:20		1.21	2.70	1.30	1.85	0.38	1.50	
9:18	2.9	1.6	0.13				9:25		1.21	2.95	1.45	2.15	0.90	1.63	
9:20	3.1	1.7	0.135				9:30		1.21	3.00	1.45	2.15	0.95	1.68	
9:22	3.1	1.8	0.14				9:40		1.21	3.00	1.45	2.15	0.98	1.70	
9:25	3.2	1.82	0.14												
9:28	3.2	1.85	0.14												
9:31	3.2	1.85	0.145												
9:36	3.2	1.85	0.145												
9:41	3.2	1.85	0.145												
EXTRACTON WELL V-52 AT 143" WATER COLUMN APPLIED VACUUM															
9:45	3.2	1.85	0.145				9:47		1.21	3.10	1.75	2.69	1.25	2.10	
9:48	3.8	2.2	0.17				9:53		1.50	3.95	1.90	2.80	1.37	2.20	
9:50	4.0	2.35	0.17				9:57		1.50	4.00	1.95	2.90	1.55	2.20	
9:52	4.2	2.5	0.17				10:05	0.23	1.55	4.05	2.10	3.00	1.60	2.30	0.02
9:54	4.3	2.5	0.17				10:15	0.24	1.50	4.05	2.10	3.10	1.60	2.40	0.03
9:56	4.3	2.53	0.17				10:25	0.26	1.55	4.15	2.15	3.15	1.73	2.50	0.3
10:01	4.4	2.6	0.185												
10:05	4.45	2.65	0.19												
10:13	4.42	2.65	0.19												
10:25	4.5	2.7	0.19												
10:30	4.5	2.7	0.19	0.93	0.5		10:35	0.26	1.55	4.1	2.20	3.10	1.68	2.40	
10:38	4.5	2.7	0.19	0.93	0.5	0.09	10:45	0.26	1.55	4.15	2.20	3.15	1.68	2.45	0.3

.BLE 2

VAPC RACTION WELL V-52
RADIUS OF INFLUENCE TESTING PERFORMED ON 12/14/99
INDUCED VACUUM IN VAPOR EXTRACTION (MONITORING) WELLS

	MEASURED IN INCHES WATER COLUMN														
TIME	Well V51 *26'* distance from V-52	Well V77 *46'* distance from V-52	Well V73 *51'* distance from V-52	Well V45 *99'* distance from V-52	Well V46 *75'* distance from V-52	Well V65 *172'* distance from V-52	TIME	Well V42 *104'* distance from V-52	Well MW1 *11'* distance from V-52	Well V53 *30'* distance from V-52	Well V54 *48'* distance from V-52	Well V50 *47'* distance from V-52	Well V57 *75'* distance from V-52	Well V43 *63'* distance from V-52	Well V56 *128'* distance from V-52
EXTRACTON WELL V-52 AT 143" WATER COLUMN APPLIED VACUUM															
10:42				0.93		0.1	10:55	0.26	1.50	4.15	2.20	3.10	1.70	2.40	0.3
10:45	4.5	2.71	0.19		0.96	0.08									
10:50	4.5	2.72	0.19	0.95	0.99										
10:52						0.13									
10:55	4.5	2.73	0.19		0.91	0.065									
10:58				0.96											
10:59	SHUT SYSTEM DOWN														

JLR
QA/QC

ABLE 3

VAPOR EXTRACTION WELL V-43
RADIUS OF INFLUENCE TESTING PERFORMED ON 12/14/99
INDUCED VACUUM IN VAPOR EXTRACTION (MONITORING) WELLS

	MEASURED IN INCHES WATER COLUMN														
TIME	Well V51 *40'* distance from V-43	Well V77 *63'* distance from V-43	Well V73 *112'* distance from V-43	Well V45 *72'* distance from V-43	Well V46 *69'* distance from V-43	Well V65 *162'* distance from V-43	Well V47 *27'* distance from V-43	TIME	Well V52 *63'* distance from V-43	Well V53 *62'* distance from V-43	Well V54 *97'* distance from V-43	Well V57 *97'* distance from V-43	Well V50 *19'* distance from V-43	Well V42 *43'* distance from V-43	Well V70 *118'* distance from V-43
EXTRACTION WELL V-43 AT 50" WATER COLUMN APPLIED VACUUM															
12:00	START VAC							12:02	0.01	0.0	0.0	0.05	0.15	0.0	
12:02	0.1	0.05	0.0		0	0.0		12:06	0.06	0.10	0.0	0.07	0.20	0.05	
12:06	0.1	0.05	0.0		0.02	0.0		12:10	0.13	0.20	0.07	0.09	0.30	0.07	
12:10	0.2	0.10	0.0		0.11	0.04	0.5	12:15	0.19	0.20	0.05	0.09	0.30	0.05	
12:14	0.25	0.18	0.0	0.15	0.12	0.025	0.65	12:20	0.19	0.10	0.04	0.0	0.30	0.04	
12:18	0.2	0.13	0.0	0.065		0.0		12:25	0.11	0.15	0.03	0.01	0.20	0.04	
12:23	0.2	0.13	0.0		0.06	0.0	0.58								
12:26	0.2	0.13	0.0		0.05	0.0	0.35								
12:30	0.2	0.1	0.0			0.0									
EXTRACTON WELL V-43 AT 100" WATER COLUMN APPLIED VACUUM															
12:32				0.26				12:35	0.48	0.35	0.18	0.12	1.10	0.25	
12:34	0.65	0.38	0.0	0.44		0.05	2.10	12:40	0.6	0.50	0.29	0.29	1.20	0.25	
12:37	0.71	0.45	0.02	0.45		0.055	2.10	12:45	0.63	0.70	0.31	0.35	1.23	0.25	
12:41	0.75	0.45	0.02	0.45		0.05	2.10	12:50	0.65	0.75	0.33	0.39	1.25	0.25	
12:45	0.75	0.45	0.02		0.37	0.055	2.10	12:55	0.65	0.74	0.28	0.27	1.15	0.25	
12:48	0.75	0.47	0.02		0.37	0.06	2.10								
12:51	0.75	0.48	0.02		0.36	0.05	2.10								
12:54	0.75	0.47	0.018	0.40		0.02	2.05								
12:58	0.7	0.45	0.015	0.37		0.0									
EXTRACTON WELL V-43 AT 150" WATER COLUMN APPLIED VACUUM															
13:03	0.90	0.55	0.02	0.50		0.0	2.63	13:02	0.65	0.80	0.28	0.23	1.60	0.30	
13:07	0.92	0.55	0.02	0.58		0.035	2.79	13:05	0.70	0.80	0.30	0.27	1.65	0.33	
13:12	1.01	0.63	0.01	0.56		0.025	2.73	13:10	0.73	0.90	0.37	0.35	1.70	0.35	
13:17	1.00	0.6	0.0		0.46	0.03	2.87	13:15	0.75	0.90	0.35	0.35	1.70	0.35	
13:21	1.05	0.64	0.0		0.50	0.034	3.05	13:20	0.75	0.92	0.38	0.37	1.75	0.36	
13:26	1.10	0.69	0.01		0.51	0.04	3.40								
13:29			0.032												
EXTRACTON WELL V-43 AT 200" WATER COLUMN APPLIED VACUUM															
13:34	1.50	0.90	0.030		0.69	0.08	4.0	13:27	0.95	1.10	0.49	0.50	2.40	0.49	
13:38	1.54	0.95	0.032		0.7	0.07	4.05	13:35	1.05	1.20	0.55	0.56	2.55	0.53	
13:42	1.52	0.95	0.032		0.73	0.095	4.10	13:40	1.15	1.32	0.64	0.65	2.58	0.59	
13:46	1.60	1.00	0.045	0.91		0.095	4.10	13:45	1.20	1.40	0.69	0.71	2.60	0.58	0.0
13:49	1.58	0.96	0.040	0.87		0.06	4.04	13:50	1.20	1.38	0.62	0.62	2.55	0.55	0.0
13:52	1.52	0.95	0.040	0.90		0.07	4.10	13:55	1.15	1.40	0.63	0.65	2.70	0.58	0.0
13:55	1.60	1.00	0.042	0.95		0.09	4.34	14:15	1.25	1.60	0.73	0.75	2.85	0.63	0.0
14:12	1.71	1.05	0.047	0.94		0.10	4.38								
14:18	SHUT SYSTEM DOWN				0.78										

JLR
QA/QC

TABLE 4

VAPOR EXTRACTION WELL V-69
RADIUS OF INFLUENCE TESTING PERFORMED ON 12/14/99
INDUCED VACUUM IN VAPOR EXTRACTION (MONITORING) WELLS

	MEASURED IN INCHES WATER COLUMN					
TIME	Well MW3 *16'* distance from V-69	Well V70 *37'* distance from V-69	Well MW11 *55'* distance from V-69	TIME	Well V42 *124'* distance from V-69	Well MW4 *173'* distance from V-69
EXTRACTION WELL V-69 AT 100" WATER COLUMN APPLIED VACUUM						
15:10	START VES					
15:11	0.10	0.0	0.050	15:11	0.00	0.00
15:13	0.10	0.0	0.065	15:15	0.00	0.00
15:15	0.10	0.0	0.078	15:20	0.00	0.00
15:17	0.10	0.0	0.082	15:25	0.00	0.01
15:19	0.15	0.0	0.082			
15:21	0.18	0.0	0.080			
15:25	0.105	0.0	0.078			
EXTRACTON WELL V-69 AT 150" WATER COLUMN APPLIED VACUUM						
15:27	INCREASE VACUUM TO 150"					
15:29	0.345	0.0	0.140	15:30	0.0	0.02
15:31	0.360	0.005	0.148	15:35	0.0	0.01
15:33	0.350	0.005	0.140	15:40	0.0	0.01
15:35	0.365	0.005	0.145	15:45	0.0	0.01
15:37	0.360	0.005	0.145			
15:43	0.340	0.005	0.148			
15:45	SHUT SYSTEM DOWN					

JLR
QA/QC

TABLE 5

VAPOR EXTRACTION WELL V-70
RADIUS OF INFLUENCE TESTING PERFORMED ON 12/14/99
INDUCED VACUUM IN VAPOR EXTRACTION (MONITORING) WELLS

	MEASURED IN INCHES WATER COLUMN					
TIME	Well MW3 *53'* distance from V-70	Well V69 *37'* distance from V-70	Well MW11 *43'* distance from V-70	TIME	Well V42 *88'* distance from V-70	Well MW4 *180'* distance from V-70
EXTRACTION WELL V-70 AT 150" WATER COLUMN APPLIED VACUUM						
15:50	START SYSTEM					
15:53	0.025	0.17	0.162	15:55	0.0	0.0
15:56	0.030	0.15	0.175	16:00	0.0	0.0
15:59	0.030	0.145	0.170			
16:00	SHUT SYSTEM DOWN					

JLR
QA/QC

.BLE 6

ANALYTICAL RESULTS OF VAPC ,AMPLES DURING VAPOR EXTRACTION TEST

REULAND ELECTRIC

Vapor Extraction Technology, Inc.

SAMPLE ID	MATRIX	TIME ELAPSED	DATE SAMPLED	LAB RESULTS ppm(v) Chloroform	ppm(v) 1,1 DCA	ppm(v) 1,2 DCA	ppm(v) 1,1 DCE	ppm(v) 1,2 DCE (T)	ppm(v) PCE	ppm(v) 1,1,1 TCA	ppm(v) TCE	ppm(v) Other HVOC's
WELLS:												
V52	Vapor	2 HOURS	12/14/99	ND<0.10	ND<0.12	ND<0.12	ND<0.13	ND<0.13	2,725	ND<0.09	ND<0.09	ND
V43	Vapor	15 MINUTES	12/14/99	ND<0.10	ND<0.12	ND<0.12	ND<0.13	ND<0.13	177	ND<0.09	ND<0.09	ND
V43	Vapor	2HRS 15MIN	12/14/99	ND<0.10	ND<0.12	ND<0.12	ND<0.13	ND<0.13	251	ND<0.09	ND<0.09	ND
V69	Vapor	35 MINUTES	12/14/99	ND<0.10	ND<0.12	ND<0.12	ND<0.13	ND<0.13	9.4	ND<0.09	ND<0.09	ND

NOTES
1. ND = not detected at or above lab detection limit; ns = not sampled for lab analysis; na = not available or applicable.
2. HVOC's analyzed by EPA Methods 8010 and 8260B

BD
QA/QC

SUMMARY OF VAPOR EXTRACTED AND TREATED CHLORINATED HYDROCARBONS

Reuland Electric, City of Industry, CA

Vapor Extraction Technology, Inc.

End of Period (date)	SPARGE SYSTEM: Number of Wells Online	SPARGE SYSTEM: Duration of Oper. In Period (days)	SPARGE SYSTEM: Injection Flow (ACFM)	SPARGE SYSTEM: Injection Pressure (PSI)	SPARGE SYSTEM: Flow (SCFM)	No. of wells on-line	Well ID	Duration of Oper. In Period (days)	Average Vacuum (inches of water)	Average Inlet Flow Rate (SCFM)	Average System Inlet Concentration: %O2	Average System Inlet Concentration: ppmv as Methane (ppmv)	Exhaust Conc. Field Instrument (ppmv as methane)	Product Removal Rate HVOC (lb/day)	Total Product Removed: HVOC (lbs)	Total Product Removed: Cumulative HVOC (lbs)	Comments
14-Dec-99						1	V-52	0.08	143	250	na	2,725	ND	362.4	29	29	
14-Dec-99						1	V-43	0.01	50	250	na	177	ND	23.5	0	29	
14-Dec-99						1	V-43	0.09	200	250	na	251	ND	33.4	3	32	
14-Dec-99						1	V-69	0.02	150	250	na	9.4	ND	1.3	0	32	
30-Mar-00						21	na	0.04	49	500	na	507.0	ND	134.8	6	38	
30-Mar-00						21	na	0.02	49	500	na	359.0	ND	95.5	2	40	
31-Mar-00						21	na	1.0	49	500	na	235.0	ND	62.5	63	102	
3-Apr-00						21	na	3.0	49	500	na	65.0	ND	17.3	52	154	
14-Apr-00						21	na	11	49	500	19.9	36.8	ND	9.8	108	262	
24-Apr-00						21	na	10	49	500	20.4	8.5	ND	2.3	23	284	
25-Apr-00						11	na	1	49	500	20.4	8.5	ND	2.3	2	287	
2-May-00						0	na	0	0	0	0	0	0	0.0	0	287	
9-May-00						11	na	13	49	500	20.4	8.5	ND	2.3	29	316	
16-May-00						7	na	5	59	500	20.7	4.6	ND	1.2	6	322	
22-May-00						7	na	6	59	500	20.7	4.6	ND	1.2	7	330	
30-May-00						7	na	1	59	500	20.7	4.6	ND	1.2	1	331	
2-Jun-00						7	na	3	59	500	20.7	4.6	ND	1.2	4	334	
5-Jun-00						0	na	0	0	0	0	0	0	0.0	0	334	
12-Jun-00						7	na	1	23	500	20.1	28.5	ND	7.6	8	342	
15-Jun-00	1	3	57	22	142	21	na	3	35	500	20.6	7.4	ND	2.0	6	348	
16-Jun-00	1	1	69	16	144	21	na	1	11	500	20.7	0.4	ND	0.1	0	348	
19-Jun-00	1	3	0	0	0	15	na	3	11	500	20.7	24	ND	6.4	19	367	
21-Jun-00	1	2	73	15	147	21	na	2	19	500	20.9	1.7	ND	0.5	1	368	
26-Jun-00	1	5	62	20	146	15	na	5	25	500	20.7	0.9	ND	0.2	1	369	
28-Jun-00	1	2	71	16	148	14	na	2	26	500	20.7	2.7	ND	0.7	1	371	
5-Jul-00						14	na	7	27	500	20.6	2.6	ND	0.7	5	376	
11-Jul-00						11	na	5	32	500	20.6	2.6	ND	0.7	3	379	
19-Jul-00						11	na	9	30	500	20.6	1.4	ND	0.4	3	382	
21-Jul-00	2	1	43	21	104	21	na	2	18	500	20.6	2.4	ND	0.6	1	384	Start ISO SP95
25-Jul-00	2	4	58	12	105	21	na	4	17	500	20.9	1	ND	0.3	1	385	
1-Aug-00	1	7	52	15	105	21	na	7	18	500	20.7	2.6	ND	0.7	5	390	
8-Aug-00	2	7	54	14	105	21	na	7	18	500	20.9	0.3	ND	0.1	1	390	
15-Aug-00	2	7	58	12	105	0	na	0	0	0	0	0	0	0.0	0	390	
22-Aug-00	2	7	62	10	104	21	na	14	18	500	20.7	1.3	ND	0.3	5	395	
28-Aug-00	1	6	62	10	104	21	na	6	18	500	20.9	1.2	ND	0.3	2	397	
5-Sep-00	1	8	62	10	104	11	na	8	35	500	20.7	5.2	ND	1.4	11	408	
11-Sep-00	1	6	62	10	104	11	na	6	35	500	20.4	5.5	ND	1.5	9	417	
18-Sep-00	1	5	62	10	104	11	na	6	35	0	NA	NA	NA	0.0	0	417	
19-Sep-00	2	1	55	13	104	11	na	8	38	500	20.7	5.3	ND	1.4	11	428	Restart VES/AS

SUMMARY OF VAPOR EXTRACTED AN. .REATED CHLORINATED HYDROCARBONS

Reuland Electric, City of Industry, CA

Vapor Extraction Technology, Inc.

End of Period (date)	SPARGE SYSTEM: Number of Wells Online	Duration of Oper. In Period (days)	Injection Flow (ACFM)	Injection Pressure (PSI)	Flow (SCFM)	No. of wells on-line	Well ID	Duration of Oper. in Period (days)	Average Vacuum (inches of water)	Average Inlet Flow Rate (SCFM)	Average System Inlet Concentration: %O2	ppmv as Methane (ppmv)	Exhaust Conc. Field instrument (ppmv as methane)	Product Removal Rate HVOC (lb/day)	Total Product Removed: HVOC (lbs)	Cumulative HVOC (lbs)	Comments
29-Sep-00	2	10	54	13	102	11	na	6	35	500	20.4	5.5	ND	1.5	9	437	
3-Oct-00	2	4	55	13	104	0	na	0	0	0	0	0	0	0.0	0	437	
10-Oct-00	11	7	300	29	892	0	na	0	0	0	0	0	0	0.0	0	437	Start West End AS
17-Oct-00	11	7	325	25	878	0	na	0	0	0	0	0	0	0.0	0	437	
24-Oct-00	11	7	325	24	856	0	na	0	0	0	0	0	0	0.0	0	437	
30-Oct-00	11	6	325	24	856	11	na	31	38	500	20.9	3.9	ND	1.0	32	469	
6-Nov-00	11	7	325	24	856	0	na	0	0	0	0	0	0	0.0	0	469	
13-Nov-00	11	7	325	24	856	20	na	14	22	500	20.9	3.9	ND	1.0	15	483	
20-Nov-00	11	7	325	24	856	0	na	0	0	0	0	0	0	0.0	0	483	
29-Nov-00	11	9	325	23	834	20	na	16	24	500	20.9	5.4	ND	1.4	23	506	
1-Dec-00	11	2	325	24	856	23	na	18	26	500	20.9	6.9	ND	1.8	33	539	
7-Dec-00	11	6	325	22	811	23	na	6	28	500	20.9	0.3	ND	0.1	0	540	
12-Dec-00	11	5	325	23	834	23	na	29	31	500	20.9	3.2	ND	0.9	25	565	
19-Dec-00	11	7	325	23	834	0	na	0	0	0	0	0	0	0.0	0	565	
26-Dec-00	11	7	325	23	834	0	na	0	0	0	0	0	0	0.0	0	565	
29-Dec-00	11	3	490	12	890	0	na	0	0	0	0	0	0	0.0	0	565	Shut off AS/VES
15-Jan-01					0	0	0	0	0	0	0	0	0	0.0	0	565	Down for rebound
15-Feb-01					0	0	0	0	0	0	0	0	0	0.0	0	565	Down for rebound
15-Mar-01					0	0	0	0	0	0	0	0	0	0.0	0	565	Down for rebound
15-Apr-01					0	0	0	0	0	0	0	0	0	0.0	0	565	Down for rebound
15-May-01					0	0	0	0	0	0	0	0	0	0.0	0	565	Down for rebound
15-Jun-01					0	0	0	0	0	0	0	0	0	0.0	0	565	Down for rebound
15-Jul-01					0	0	0	0	0	0	0	0	0	0.0	0	565	Down for rebound
10-Aug-01					0	23	na	0.5	54	500	20.1	1.4	ND	0.4	0	565	Restart VES
14-Aug-01					0	23	na	4	53	500	20.9	0.2	ND	0.1	0	565	Sut off VES
Total:								284.762									

NOTES:

Measurements of this table were obtained using standard VET VES procedures.

na: data not collected

Product removal rate and total pounds were calculated using the following standard* formula:

QA/QC

$$\text{lb/day} = \frac{\text{ppmv (60 min/hr)(24 hr/day)(SCFM)(140 lb/lb-mole)}}{\text{(1,000,000)(379 ft3/lb-mole)}}$$

where,

ppmv= concentration in parts per million by volume

SCFM= vapor flow rate in standard cubic feet per minute.

140 lb/lb-mole= average molecular weight of perchloroethylene(PCE) plus 1,1,1 TCA

379 ft3/lb-mole= ideal gas constant.

*Reference: SCAQMD.

The mass calculations presented here are partly based upon field and lab procedures which are subject to improvements by VET.

December 14, 1999 inlet concentration data is laboratory data, not field data.

ABLE 8
ANALYTICAL RESULTS OF VAPOR SAMPLES
REULAND ELECTRIC

Vapor Extraction Technology, Inc.

SAMPLE ID	MATRIX	DATE SAMPLED	LAB RESULTS ppm(v) Chloroform	ppm(v) 1,1 DCA	ppm(v) 1,2 DCA	ppm(v) 1,1 DCE	ppm(v) 1,2 DCE (T)	ppm(v) PCE	ppm(v) 1,1,1 TCA	ppm(v) TCE	ppm(v) Other HVOC's
VES INFLUENT:											
VES Inlet	Vapor	04/14/00	ND<0.10	ND<0.12	ND<0.12	ND<0.13	ND<0.13	7.1	ND<0.09	ND<0.09	ND
VES Inlet-2	Vapor	04/14/00	ND<0.10	ND<0.12	ND<0.12	ND<0.13	ND<0.13	8.5	ND<0.09	ND<0.09	ND
Influent 38"	Vapor	05/16/00	ND<0.10	ND<0.12	ND<0.12	ND<0.13	ND<0.13	0.65	ND<0.09	ND<0.09	ND
Influent 59"	Vapor	05/16/00	ND<0.10	ND<0.12	ND<0.12	ND<0.13	ND<0.13	1.6	ND<0.09	ND<0.09	ND
Influent	Vapor	06/26/00	ND<0.10	ND<0.12	ND<0.12	ND<0.13	ND<0.13	0.94	ND<0.09	ND<0.09	ND
VES EFFLUENT:											
VES Exhaust	Vapor	04/14/00	ND<0.10	ND<0.12	ND<0.12	ND<0.13	ND<0.13	0.14	ND<0.09	ND<0.09	ND
WELLS:											
V42	Vapor	06/26/00	ND<0.10	ND<0.12	ND<0.12	ND<0.13	ND<0.13	0.44	ND<0.09	ND<0.09	ND
V49	Vapor	04/14/00	ND<0.2	ND<0.2	ND<0.2	ND<0.2	ND<0.2	0.87	ND<0.2	ND<0.2	ND<0.2
V49	Vapor	05/16/00	ND<0.10	ND<0.12	ND<0.12	ND<0.13	ND<0.13	0.18	ND<0.09	ND<0.09	ND
V49	Vapor	06/26/00	ND<0.10	ND<0.12	ND<0.12	ND<0.13	ND<0.13	ND<0.074	ND<0.09	ND<0.09	ND
V52	Vapor	05/16/00	ND<0.10	ND<0.12	ND<0.12	ND<0.13	ND<0.13	8.2	ND<0.09	ND<0.09	ND
V52	Vapor	06/26/00	ND<0.10	ND<0.12	ND<0.12	ND<0.13	ND<0.13	8.7	ND<0.09	ND<0.09	ND
V53	Vapor	04/14/00	ND<0.10	ND<0.12	ND<0.12	ND<0.13	ND<0.13	6.0	ND<0.09	ND<0.09	ND
V53-2	Vapor	04/14/00	ND<0.10	ND<0.12	ND<0.12	ND<0.13	ND<0.13	3.7	ND<0.09	ND<0.09	ND
V53-3	Vapor	04/14/00	ND<0.2	ND<0.2	ND<0.2	ND<0.2	ND<0.2	9.3	ND<0.2	ND<0.2	ND<0.2
V53	Vapor	05/16/00	ND<0.10	ND<0.12	ND<0.12	ND<0.13	ND<0.13	1.3	ND<0.09	ND<0.09	ND
V54	Vapor	05/16/00	ND<0.10	ND<0.12	ND<0.12	ND<0.13	ND<0.13	1.3	ND<0.09	ND<0.09	ND
V54	Vapor	06/26/00	ND<0.10	ND<0.12	ND<0.12	ND<0.13	ND<0.13	2.4	ND<0.09	ND<0.09	ND
V74	Vapor	05/16/00	ND<0.10	ND<0.12	ND<0.12	ND<0.13	ND<0.13	0.38	ND<0.09	ND<0.09	ND

ABLE 8
ANALYTICAL RESULTS OF VAPOR SAMPLES
REULAND ELECTRIC

Vapor Extraction Technology, Inc.

SAMPLE ID	MATRIX	DATE SAMPLED	LAB RESULTS ppm(v) Chloroform	ppm(v) 1,1 DCA	ppm(v) 1,2 DCA	ppm(v) 1,1 DCE	ppm(v) 1,2 DCE (T)	ppm(v) PCE	ppm(v) 1,1,1 TCA	ppm(v) TCE	ppm(v) Other HVOC's
V74	Vapor	06/26/00	ND<0.10	ND<0.12	ND<0.12	ND<0.13	ND<0.13	0.46	ND<0.09	ND<0.09	ND
V76	Vapor	05/16/00	ND<0.10	ND<0.12	ND<0.12	ND<0.13	ND<0.13	0.24	ND<0.09	ND<0.09	ND
V82	Vapor	11/29/00	ND<0.10	ND<0.12	ND<0.12	ND<0.13	ND<0.13	0.53	ND<0.09	ND<0.09	ND
V82	Vapor	12/01/00	ND<0.10	ND<0.12	ND<0.12	ND<0.13	ND<0.13	0.088	ND<0.09	ND<0.09	ND

NOTES
1. ND = not detected at or above lab detection limit; ns = not sampled for lab analysis; na = not available or applicable.
2. HVOC's analyzed by EPA Methods 8010 and 8260B

JLR
QA/QC

TABLE 9

SPARGE DATA TABLE
June 15, 2000 - June 22, 2000
Injection Well IW-61
Vapor Extraction Technology, Inc.

DATE	TIME (24 hr.)	FLOW (ACFM)	FLOW (SCFM)	INJECTED PRESSURE (psi)	VES Inlet by OVA (ppm)	Comments
6/15/2000	14:45	0	0	0	7.4	VES isolated on V-49, V-53, V-54
6/15/2000	16:00	0	0	0	7.3	Start Sparging IW-61
6/15/2000	16:01	50	104.4	16	0.0	
6/15/2000	16:09	52	105.1	15	0.0	
6/15/2000	16:17	53	103.5	14	0.0	
6/15/2000	16:23	54	101.8	13	0.0	
6/15/2000	17:10	57	95.8	10	0.0	
6/15/2000	17:15	57	95.8	10	0.0	Shut off VES, continued sparging
6/16/2000	10:30	69	92.5	5	2.4	Sparging only, VES off, sampled pressure inlet
6/16/2000	11:20	69	92.5	5	2.4	Sparging only, VES off, sampled pressure inlet
6/16/2000	12:57	69	92.5	5	0.0	Start VES again
6/16/2000	13:56	69	90.1	4.5	0.0	
6/19/2000	13:00	0	0.0	0	0.0	Shut off Sparge
6/19/2000	13:35	69	90.1	4.5	0.0	Re-start Sparge
6/21/2000	8:00	73	82.9	2	4.0	
6/21/2000	8:45	73	82.9	2	2.8	
6/21/2000	8:50	73	82.9	2	2.8	Opened All Wells to VES
6/21/2000	9:05	73	82.9	2	1.7	
6/21/2000	9:45	73	82.9	2	0.7	
6/21/2000	9:46	0	0.0	0	0.7	Switched Sparging to IW-62

JLR
QA/QC

TABLE 10

SPARGE DATA TABLE
June 21, 2000 - June 26, 2000
Injection Well IW-62
Vapor Extraction Technology, Inc.

DATE	TIME (24 hr.)	FLOW (ACFM)	FLOW (SCFM)	INJECTED PRESSURE (psi)	VES Inlet by OVA (ppm)	Comments
6/21/2000	9:47	43.0	142	34	0.7	Switch Sparge well from IW-61 to IW-62
6/21/2000	9:50	45.0	143	32	1.0	
6/21/2000	9:55	47.0	137	28	1.4	
6/21/2000	10:00	48.0	136	27	1.9	
6/21/2000	10:05	48.0	133	26	2.4	
6/21/2000	10:10	49.0	134	25.5	2.0	
6/21/2000	10:15	50.0	132	24	1.9	
6/21/2000	10:20	50.5	133	24	1.3	
6/21/2000	10:25	51.0	131	23	1.2	
6/21/2000	10:30	51.0	131	23	0.7	
6/21/2000	10:35	51.5	130	22.5	1.0	
6/21/2000	10:40	52.0	130	22	0.7	
6/21/2000	10:45	52.0	130	22	0.3	
6/21/2000	10:50	52.0	128	21.5	0.6	
6/21/2000	11:00	52.5	128	21	0.7	
6/21/2000	11:10	52.5	128	21	0.6	
6/21/2000	11:50	54.0	124	19	1.1	
6/21/2000	12:20	55.0	124	18.5	4	
6/21/2000	12:22	55.0	124	18.5	4	Closed wells V-44, V-47, V-68, V-72, V-75, V-77
6/21/2000	12:30	55.5	125	18.5	2.8	

JLR
QA/QC

T_ _E 11

GROUNDWATER MONITORING DATA SUMMARY

Reuland Electric

17969 East Railroad Street, City of Industry, CA

WELL ID	SAMPLE DATE	DATUM ELEVATION (feet MSL)	DEPTH TO GW (feet TOC)	GW ELEVATION (feet MSL)	1,1-DCE (ug/L)	1,2-DCA (ug/L)	1,1,1-TCA (ug/L)	c-1,2-DCE (ug/L)	t-1,2-DCE (ug/L)	PCE (ug/L)	TCE (ug/L)	FREON (ug/L)	REFERENCE
MW-1	02/13/89	421.50	19.46	402.04	ND	ND	ND	ND	ND	12000	200	ND	Block/QI, 10/25/96
MW-1	03/15/89	421.50	na	na	ND	ND	ND	ND	13	540	12	ND	Block/QI, 10/25/96
MW-1	10/06/89	421.50	20.14	401.36	ND	ND	ND	ND	ND	280	7.4	ND	Block/QI, 10/25/96
MW-1	11/22/89	421.50	20.34	401.16	na	na	na	na	na	na	na	na	QI, 10/25/96
MW-1	12/12/89	421.50	20.25	401.25	ND	ND	ND	ND	ND	140	ND	ND	Block/QI, 10/25/96
MW-1	01/26/90	421.50	19.95	401.55	na	na	na	na	na	na	na	na	QI, 10/25/96
MW-1	02/09/90	421.50	20.04	401.46	ND	ND	ND	ND	ND	180	ND	ND	Block/QI, 10/25/96
MW-1	03/16/90	421.50	19.54	401.96	na	na	na	na	na	na	na	na	QI, 10/25/96
MW-1	04/30/90	421.50	19.70	401.80	ND	ND	ND	ND	ND	36	ND	ND	Block/QI, 10/25/96
MW-1	06/04/90	421.50	19.68	401.82	na	na	na	na	na	na	na	na	QI, 10/25/96
MW-1	07/13/90	421.50	19.86	401.64	ND	ND	ND	ND	ND	88	ND	ND	Block/QI, 10/25/96
MW-1	08/24/90	421.50	19.98	401.52	na	na	na	na	na	na	na	na	QI, 10/25/96
MW-1	09/21/90	421.50	19.99	401.51	ND	ND	ND	ND	ND	320	ND	ND	Block/QI, 10/25/96
MW-1	11/08/90	421.50	20.27	401.23	na	na	na	na	na	na	na	na	QI, 10/25/96
MW-1	11/27/90	421.50	20.34	401.16	ND	ND	ND	ND	ND	80	ND	ND	Block/QI, 10/25/96
MW-1	01/09/91	421.50	19.99	401.51	na	na	na	na	na	na	na	na	QI, 10/25/96
MW-1	01/22/91	421.50	20.02	401.48	ND	ND	ND	ND	ND	740	ND	ND	Block/QI, 10/25/96
MW-1	02/19/91	421.50	20.37	401.13	na	na	na	na	na	na	na	na	QI, 10/25/96
MW-1	04/01/91	421.50	18.73	402.77	ND	ND	ND	ND	ND	5700	ND	ND	Block/QI, 10/25/96
MW-1	04/24/91	421.50	19.20	402.30	na	na	na	na	na	na	na	na	QI, 10/25/96
MW-1	06/05/91	421.50	19.48	402.02	ND	ND	ND	ND	ND	140	ND	ND	Block/QI, 10/25/96
MW-1	08/21/91	421.50	19.66	401.84	ND	ND	ND	6	ND	170	ND	ND	Block/QI, 10/25/96
MW-1	09/24/91	421.50	19.68	401.82	na	na	na	na	na	na	na	na	QI, 10/25/96
MW-1	10/03/91	421.50	19.65	401.85	ND	ND	ND	2	ND	52	1	ND	Block/QI, 10/25/96
MW-1	11/05/91	421.50	19.98	401.52	na	na	na	na	na	na	na	na	QI, 10/25/96
MW-1	12/11/91	421.50	19.82	401.68	ND	ND	ND	4.3	ND	240	3.7	ND	Block/QI, 10/25/96
MW-1	01/07/92	421.50	17.78	403.72	na	na	na	na	na	na	na	na	QI, 10/25/96
MW-1	02/05/92	421.50	18.51	402.99	ND	ND	ND	ND	ND	340	ND	ND	Block/QI, 10/25/96
MW-1	03/06/92	421.50	17.80	403.70	na	na	na	na	na	na	na	na	QI, 10/25/96
MW-1	04/02/92	421.50	17.43	404.07	ND	ND	ND	ND	ND	58	0.5	ND	QI, 10/25/96
MW-1	05/07/92	421.50	18.02	403.48	na	na	na	na	na	na	na	na	QI, 10/25/96
MW-1	06/02/92	421.50	18.31	403.19	ND	ND	ND	ND	ND	54	ND	ND	Block/QI, 10/25/96
MW-1	07/13/92	421.50	18.57	402.93	na	na	na	na	na	na	na	na	QI, 10/25/96
MW-1	08/04/92	421.50	18.64	402.86	ND	ND	ND	ND	ND	230	ND	ND	Block/QI, 10/25/96
MW-1	09/03/92	421.50	18.88	402.62	na	na	na	na	na	na	na	na	QI, 10/25/96

T. LE 11

GROUNDWATER MONITORING DATA SUMMARY

Reuland Electric

17969 East Railroad Street, City of Industry, CA

WELL ID	SAMPLE DATE	DATUM ELEVATION (feet MSL)	DEPTH TO GW (feet TOC)	GW ELEVATION (feet MSL)	1,1-DCE (ug/L)	1,2-DCA (ug/L)	1,1,1-TCA (ug/L)	c-1,2-DCE (ug/L)	t-1,2-DCE (ug/L)	PCE (ug/L)	TCE (ug/L)	FREON (ug/L)	REFERENCE
MW-1	10/08/92	421.50	18.94	402.56	ND	ND	ND	ND	ND	100	ND	ND	Block/QI, 10/25/96
MW-1	11/16/92	421.50	18.92	402.58	na	na	na	na	na	na	na	na	QI, 10/25/96
MW-1	12/03/92	421.50	19.08	402.42	ND	ND	ND	ND	ND	88	ND	ND	Block/QI, 10/25/96
MW-1	01/05/93	421.50	18.39	403.11	na	na	na	na	na	na	na	na	QI, 10/25/96
MW-1	02/01/93	421.50	16.41	405.09	ND	ND	ND	ND	ND	31	ND	ND	Block/QI, 10/25/96
MW-1	03/03/93	421.50	15.71	405.79	na	na	na	na	na	na	na	na	QI, 10/25/96
MW-1	04/01/93	421.50	15.89	405.61	ND	ND	ND	1.6	ND	22	ND	ND	Block/QI, 10/25/96
MW-1	05/05/93	421.50	16.53	404.97	na	na	na	na	na	na	na	na	QI, 10/25/96
MW-1	06/04/93	421.50	16.92	404.58	ND	ND	ND	2.4	ND	66	1.3	ND	Block/QI, 10/25/96
MW-1	07/02/93	421.50	17.13	404.37	na	na	na	na	na	na	na	na	QI, 10/25/96
MW-1	08/04/93	421.50	17.50	404.00	ND	ND	ND	7.4	ND	69	2.7	ND	Block/QI, 10/25/96
MW-1	09/07/93	421.50	17.83	403.67	na	na	na	na	na	na	na	na	QI, 10/25/96
MW-1	10/06/93	421.50	17.98	403.52	ND	ND	ND	1.2	ND	20	0.58	ND	Block/QI, 10/25/96
MW-1	11/01/93	421.50	18.10	403.40	na	na	na	na	na	na	na	na	QI, 10/25/96
MW-1	12/13/93	421.50	18.26	403.24	ND	ND	ND	1.7	ND	26	0.87	ND	Block/QI, 10/25/96
MW-1	01/03/94	421.50	18.29	403.21	na	na	na	na	na	na	na	na	QI, 10/25/96
MW-1	02/02/94	421.50	18.40	403.10	ND	ND	ND	4.0	ND	83	3.2	ND	Block/QI, 10/25/96
MW-1	03/01/94	421.50	18.15	403.35	na	na	na	na	na	na	na	na	QI, 10/25/96
MW-1	04/08/94	421.50	18.18	403.32	ND	ND	ND	9.3	ND	98	5.3	ND	Block/QI, 10/25/96
MW-1	05/05/94	421.50	18.34	403.16	na	na	na	na	na	na	na	na	QI, 10/25/96
MW-1	06/08/94	421.50	18.60	402.90	ND	ND	ND	5.7	ND	80	2.8	ND	Block/QI, 10/25/96
MW-1	07/05/94	421.50	18.73	402.77	na	na	na	na	na	na	na	na	QI, 10/25/96
MW-1	08/04/94	421.50	18.84	402.66	ND	ND	ND	4.8	ND	300	3.9	ND	Block/QI, 10/25/96
MW-1	09/09/94	421.50	19.01	402.49	na	na	na	na	na	na	na	na	QI, 10/25/96
MW-1	10/03/94	421.50	18.98	402.52	ND	ND	ND	8.8	ND	76	3.7	ND	Block/QI, 10/25/96
MW-1	11/01/94	421.50	19.12	402.38	na	na	na	na	na	na	na	na	QI, 10/25/96
MW-1	12/07/94	421.50	19.22	402.28	na	na	na	na	na	na	na	na	QI, 10/25/96
MW-1	01/04/95	421.50	19.04	402.46	ND	ND	ND	4.6	ND	39	1.6	ND	Block/QI, 10/25/96
MW-1	02/01/95	421.50	17.59	403.91	na	na	na	na	na	na	na	na	QI, 10/25/96
MW-1	03/15/95	421.50	16.77	404.73	ND	ND	ND	15	ND	110	4.5	ND	Block/QI, 10/25/96
MW-1	07/21/95	421.50	17.55	403.95	na	na	na	na	na	na	na	na	QI, 10/25/96
MW-1	07/17/96	421.50	18.50	403.00	ND	ND	ND	ND	ND	26	ND	ND	Block/QI, 10/25/96
MW-1	10/14/96	421.50	18.85	402.65	ND	ND	ND	11	ND	98	4.0	ND	Block/QI, 10/25/96
MW-1	04/16/97	421.50	18.05	403.45	ND	ND	ND	ND	ND	33.1	ND	ND	Block, 3/3/99
MW-1	12/23/97	421.50	18.65	402.85	ND	ND	ND	ND	ND	54.5	ND	ND	Block, 3/3/99
MW-1	07/10/98	421.50	16.80	404.70	ND	ND	ND	ND	2.3	74.7	ND	ND	Block, 3/3/99

T. .. 11

GROUNDWATER MONITORING DATA SUMMARY

Reuland Electric

17969 East Railroad Street, City of Industry, CA

WELL ID	SAMPLE DATE	DATUM ELEVATION (feet MSL)	DEPTH TO GW (feet TOC)	GW ELEVATION (feet MSL)	1,1-DCE (ug/L)	1,2-DCA (ug/L)	1,1,1-TCA (ug/L)	c-1,2-DCE (ug/L)	t-1,2-DCE (ug/L)	PCE (ug/L)	TCE (ug/L)	FREON (ug/L)	REFERENCE
MW-1	01/22/99	421.50	17.95	403.55	ND	ND	ND	ND	0.7	31.2	ND	ND	Block, 3/3/99
MW-1	10/08/99	423.61	18.70	404.91	ND<0.5	ND<0.5	ND<0.5	NA	ND<0.5	21	2.7	ND<0.5	VET
MW-1	11/02/99	423.61	18.71	404.90	na	na	na	na	na	na	na	na	VET
MW-1	05/10/00	423.61	18.05	405.56	ND<0.5	ND<0.5	ND<0.5	na	ND<0.5	16	ND<0.5	ND<0.5	This Report
MW-1	03/24/03	na	na	na	ND<0.50	ND<0.50	ND<0.50	ND<0.50	ND<0.50	66	ND<0.50	na	This Report
MW-1	04/04/03	na	na	na	ND<0.50	ND<0.50	ND<0.50	ND<0.50	ND<0.50	5.6	ND<0.50	na	This Report
MW-1	04/14/03	na	na	na	ND<0.50	ND<0.50	ND<0.50	ND<0.50	ND<0.50	30	ND<0.50	na	This Report
MW-1	07/11/03	na	na	na	ND<0.50	ND<0.50	ND<0.50	ND<0.50	ND<0.50	0.87	ND<0.50	ND<0.5	This Report
MW-2	02/13/89	420.15	17.31	402.84	ND	ND	0.1	ND	ND	4.9	ND	1.2	Block/QI, 10/25/96
MW-2	03/15/89	420.15	na	na	ND	ND	1.2	ND	ND	6.8	ND	ND	Block/QI, 10/25/96
MW-2	10/06/89	420.15	17.93	402.22	1.3	0.7	4.2	ND	ND	4.9	ND	ND	Block/QI, 10/25/96
MW-2	11/22/89	420.15	18.07	402.08	na	na	na	na	na	na	na	na	QI, 10/25/96
MW-2	12/12/89	420.15	18.13	402.02	6.6	ND	9	ND	ND	7.1	ND	ND	Block/QI, 10/25/96
MW-2	01/26/90	420.15	17.75	402.40	na	na	na	na	na	na	na	na	QI, 10/25/96
MW-2	02/09/90	420.15	17.85	402.30	4.3	ND	20	ND	ND	8.5	ND	ND	Block/QI, 10/25/96
MW-2	03/16/90	420.15	17.42	402.73	na	na	na	na	na	na	na	na	QI, 10/25/96
MW-2	04/30/90	420.15	17.51	402.64	6.4	ND	10	ND	ND	4.9	ND	ND	Block/QI, 10/25/96
MW-2	06/04/90	420.15	17.45	402.70	na	na	na	na	na	na	na	na	QI, 10/25/96
MW-2	07/13/90	420.15	17.68	402.47	ND	ND	24	ND	ND	8.5	ND	ND	Block/QI, 10/25/96
MW-2	08/24/90	420.15	17.75	402.40	na	na	na	na	na	na	na	na	QI, 10/25/96
MW-2	09/21/90	420.15	17.72	402.43	8.6	1.8	12	ND	ND	4.5	ND	ND	Block/QI, 10/25/96
MW-2	11/08/90	420.15	18.22	401.93	na	na	na	na	na	na	na	na	QI, 10/25/96
MW-2	11/27/90	420.15	18.22	401.93	12	1.9	14	ND	ND	5	ND	ND	Block/QI, 10/25/96
MW-2	01/09/91	420.15	17.93	402.22	na	na	na	na	na	na	na	na	QI, 10/25/96
MW-2	01/22/91	420.15	17.97	402.18	8.6	ND	8.9	ND	ND	3.5	ND	ND	Block/QI, 10/25/96
MW-2	02/19/91	420.15	18.37	401.78	na	na	na	na	na	na	na	na	QI, 10/25/96
MW-2	04/01/91	420.15	16.58	403.57	9.3	ND	8.7	ND	ND	4.7	ND	ND	Block/QI, 10/25/96
MW-2	04/24/91	420.15	17.08	403.07	na	na	na	na	na	na	na	na	QI, 10/25/96
MW-2	06/05/91	420.15	17.38	402.77	10	ND	6.5	ND	ND	3	ND	ND	Block/QI, 10/25/96
MW-2	08/21/91	420.15	17.54	402.61	30	ND	16	ND	ND	5	ND	ND	Block/QI, 10/25/96
MW-2	09/24/91	420.15	17.56	402.59	na	na	na	na	na	na	na	na	QI, 10/25/96
MW-2	10/03/91	420.15	17.58	402.57	40	ND	23	ND	ND	9	ND	ND	Block/QI, 10/25/96
MW-2	11/05/91	420.15	17.95	402.20	na	na	na	na	na	na	na	na	QI, 10/25/96
MW-2	12/11/91	420.15	17.82	402.33	45	ND	20	ND	ND	8.1	ND	ND	Block/QI, 10/25/96
MW-2	01/07/92	420.15	15.58	404.57	na	na	na	na	na	na	na	na	QI, 10/25/96

TABLE 11
GROUNDWATER MONITORING DATA SUMMARY

Reuland Electric
17969 East Railroad Street, City of Industry, CA

WELL ID	SAMPLE DATE	DATUM ELEVATION (feet MSL)	DEPTH TO GW (feet TOC)	GW ELEVATION (feet MSL)	1,1-DCE (ug/L)	1,2-DCA (ug/L)	1,1,1-TCA (ug/L)	c-1,2-DCE (ug/L)	t-1,2-DCE (ug/L)	PCE (ug/L)	TCE (ug/L)	FREON (ug/L)	REFERENCE
MW-2	02/05/92	420.15	16.56	403.59	45	ND	17	ND	ND	6	ND	ND	Block/QI, 10/25/96
MW-2	03/06/92	420.15	15.71	404.44	na	na	na	na	na	na	na	na	QI, 10/25/96
MW-2	04/02/92	420.15	15.31	404.84	34	ND	12	ND	ND	4.1	ND	ND	QI, 10/25/96
MW-2	05/07/92	420.15	15.95	404.20	na	na	na	na	na	na	na	na	QI, 10/25/96
MW-2	06/02/92	420.15	16.20	403.95	63	ND	19	ND	ND	6	ND	ND	Block/QI, 10/25/96
MW-2	07/13/92	420.15	16.45	403.70	na	na	na	na	na	na	na	na	QI, 10/25/96
MW-2	08/04/92	420.15	16.55	403.60	46	ND	17	ND	ND	6.6	ND	ND	Block/QI, 10/25/96
MW-2	09/03/92	420.15	16.74	403.41	na	na	na	na	na	na	na	na	QI, 10/25/96
MW-2	10/08/92	420.15	16.84	403.31	45	ND	9.2	ND	ND	4.6	ND	ND	Block/QI, 10/25/96
MW-2	11/16/92	420.15	16.84	403.31	na	na	na	na	na	na	na	na	QI, 10/25/96
MW-2	12/03/92	420.15	17.02	403.13	58	ND	8.4	ND	ND	9.2	ND	ND	Block/QI, 10/25/96
MW-2	01/05/93	420.15	16.30	403.85	na	na	na	na	na	na	na	na	QI, 10/25/96
MW-2	02/01/93	420.15	14.27	405.88	81	ND	11	ND	ND	2.5	ND	ND	Block/QI, 10/25/96
MW-2	03/03/93	420.15	13.41	406.74	na	na	na	na	na	na	na	na	QI, 10/25/96
MW-2	04/01/93	420.15	13.69	406.46	120	ND	16	ND	ND	3.4	ND	ND	Block/QI, 10/25/96
MW-2	05/05/93	420.15	14.32	405.83	na	na	na	na	na	na	na	na	QI, 10/25/96
MW-2	06/04/93	420.15	14.75	405.40	110	ND	13	ND	ND	5.4	ND	ND	Block/QI, 10/25/96
MW-2	07/02/93	420.15	14.98	405.17	na	na	na	na	na	na	na	na	QI, 10/25/96
MW-2	08/04/93	420.15	15.37	404.78	130	ND	13	ND	ND	2.9	ND	ND	Block/QI, 10/25/96
MW-2	09/07/93	420.15	15.64	404.51	na	na	na	na	na	na	na	na	QI, 10/25/96
MW-2	10/06/93	420.15	15.84	404.31	95	ND	9.4	ND	ND	3.6	ND	ND	Block/QI, 10/25/96
MW-2	11/01/93	420.15	15.96	404.19	na	na	na	na	na	na	na	na	QI, 10/25/96
MW-2	12/13/93	420.15	16.09	404.06	92	ND	8.5	ND	ND	4.4	ND	ND	Block/QI, 10/25/96
MW-2	01/03/94	420.15	16.17	403.98	na	na	na	na	na	na	na	na	QI, 10/25/96
MW-2	02/02/94	420.15	16.28	403.87	94	ND	8.9	ND	ND	5.3	ND	ND	Block/QI, 10/25/96
MW-2	03/01/94	420.15	15.98	404.17	na	na	na	na	na	na	na	na	QI, 10/25/96
MW-2	04/08/94	420.15	16.03	404.12	150	ND	12	ND	ND	5.5	ND	ND	Block/QI, 10/25/96
MW-2	05/05/94	420.15	16.22	403.93	na	na	na	na	na	na	na	na	QI, 10/25/96
MW-2	06/08/94	420.15	16.45	403.70	190	ND	23	ND	ND	4.6	ND	ND	Block/QI, 10/25/96
MW-2	07/05/94	420.15	16.59	403.56	na	na	na	na	na	na	na	na	QI, 10/25/96
MW-2	08/04/94	420.15	16.72	403.43	230	ND	11	ND	ND	2.7	ND	ND	Block/QI, 10/25/96
MW-2	09/09/94	420.15	16.87	403.28	na	na	na	na	na	na	na	na	QI, 10/25/96
MW-2	10/03/94	420.15	16.84	403.31	240	ND	16	ND	ND	4.5	0.85	ND	Block/QI, 10/25/96
MW-2	11/01/94	420.15	16.99	403.16	na	na	na	na	na	na	na	na	QI, 10/25/96
MW-2	12/07/94	420.15	17.09	403.06	na	na	na	na	na	na	na	na	QI, 10/25/96
MW-2	01/04/95	420.15	17.00	403.15	270	ND	14	ND	ND	4.3	0.76	ND	Block/QI, 10/25/96

T 11

GROUNDWATER MONITORING DATA SUMMARY

Reuland Electric

17969 East Railroad Street, City of Industry, CA

WELL ID	SAMPLE DATE	DATUM ELEVATION (feet MSL)	DEPTH TO GW (feet TOC)	GW ELEVATION (feet MSL)	1,1-DCE (ug/L)	1,2-DCA (ug/L)	1,1,1-TCA (ug/L)	c-1,2-DCE (ug/L)	t-1,2-DCE (ug/L)	PCE (ug/L)	TCE (ug/L)	FREON (ug/L)	REFERENCE
MW-2	02/01/95	420.15	15.42	404.73	na	na	na	na	na	na	na	na	QI, 10/25/96
MW-2	03/15/95	420.15	14.33	405.82	310	ND	12	ND	ND	2.5	0.78	ND	Block/QI, 10/25/96
MW-2	07/21/95	420.15	15.37	404.78	na	na	na	na	na	na	na	na	QI, 10/25/96
MW-2	07/17/96	420.15	16.32	403.83	150	ND	0.9	ND	ND	5.8	ND	ND	Block/QI, 10/25/96
MW-2	10/14/96	420.15	16.71	403.44	140	ND	2.7	ND	ND	1.3	0.52	ND	Block/QI, 10/25/96
MW-2	04/16/97	420.15	15.80	404.35	ND	ND	1.9	ND	ND	1.8	ND	ND	Block, 3/3/99
MW-2	12/23/97	420.15	16.30	403.85	95.3	ND	ND	ND	ND	1.3	ND	ND	Block, 3/3/99
MW-2	07/10/98	420.15	14.54	405.61	171.7	ND	ND	ND	ND	1.3	ND	ND	Block, 3/3/99
MW-2	01/22/99	420.15	15.75	404.40	42.5	ND	ND	ND	ND	1.9	ND	ND	Block, 3/3/99
MW-2	10/08/99	422.33	16.58	405.75	19	ND<0.5	ND<0.5	NA	ND<0.5	ND<0.5	ND<0.5	ND<0.5	VET
MW-2	11/02/99	422.33	16.58	405.75	na	na	na	na	na	na	na	na	VET
MW-2	05/10/00	422.33	16.10	406.23	110	ND<0.5	0.82	na	ND<0.5	3.0	ND<0.5	ND<0.5	This Report
MW-2	04/04/03	na	na	na	ND<0.50	ND<0.50	ND<0.50	ND<0.50	ND<0.50	ND<0.50	ND<0.50	na	This Report
MW-2	04/14/03	na	na	na	ND<0.50	ND<0.50	ND<0.50	ND<0.50	ND<0.50	ND<0.50	ND<0.50	na	This Report
MW-2	07/11/03	na	na	na	18	ND<0.50	ND<0.50	ND<0.50	ND<0.50	0.74	ND<0.50	ND<0.5	This Report
MW-3	02/13/89	420.95	19.58	401.37	ND	ND	ND	ND	ND	3900	100	ND	Block/QI, 10/25/96
MW-3	03/15/89	420.95	na	na	ND	ND	ND	ND	ND	490	80	ND	Block/QI, 10/25/96
MW-3	10/06/89	420.95	20.38	400.57	ND	ND	ND	64	ND	310	53	ND	Block/QI, 10/25/96
MW-3	11/22/89	420.95	20.56	400.39	na	na	na	na	na	na	na	na	QI, 10/25/96
MW-3	12/12/89	420.95	20.56	400.39	ND	ND	ND	66	ND	310	41	ND	Block/QI, 10/25/96
MW-3	01/26/90	420.95	20.25	400.70	na	na	na	na	na	na	na	na	QI, 10/25/96
MW-3	02/09/90	420.95	20.28	400.67	ND	ND	ND	34	ND	150	31	ND	Block/QI, 10/25/96
MW-3	03/16/90	420.95	19.91	401.04	na	na	na	na	na	na	na	na	QI, 10/25/96
MW-3	04/30/90	420.95	20.03	400.92	ND	ND	ND	55	ND	120	31	ND	Block/QI, 10/25/96
MW-3	06/04/90	420.95	19.91	401.04	na	na	na	na	na	na	na	na	QI, 10/25/96
MW-3	07/13/90	420.95	20.10	400.85	ND	ND	ND	61	ND	230	50	ND	Block/QI, 10/25/96
MW-3	08/24/90	420.95	20.20	400.75	na	na	na	na	na	na	na	na	QI, 10/25/96
MW-3	09/21/90	420.95	20.25	400.70	ND	ND	ND	71	ND	300	51	ND	Block/QI, 10/25/96
MW-3	11/08/90	420.95	20.63	400.32	na	na	na	na	na	na	na	na	QI, 10/25/96
MW-3	11/27/90	420.95	20.72	400.23	ND	ND	ND	75	ND	230	44	ND	Block/QI, 10/25/96
MW-3	01/09/91	420.95	20.26	400.69	na	na	na	na	na	na	na	na	QI, 10/25/96
MW-3	01/22/91	420.95	20.32	400.63	ND	ND	ND	51	ND	190	35	ND	Block/QI, 10/25/96
MW-3	02/19/91	420.95	20.74	400.21	na	na	na	na	na	na	na	na	QI, 10/25/96
MW-3	04/01/91	420.95	18.78	402.17	ND	ND	ND	77	ND	290	42	ND	Block/QI, 10/25/96
MW-3	04/24/91	420.95	19.23	401.72	na	na	na	na	na	na	na	na	QI, 10/25/96

TA .E 11
GROUNDWATER MONITORING DATA SUMMARY

Reuland Electric
17969 East Railroad Street, City of Industry, CA

WELL ID	SAMPLE DATE	DATUM ELEVATION (feet MSL)	DEPTH TO GW (feet TOC)	GW ELEVATION (feet MSL)	1,1-DCE (ug/L)	1,2-DCA (ug/L)	1,1,1-TCA (ug/L)	c-1,2-DCE (ug/L)	t-1,2-DCE (ug/L)	PCE (ug/L)	TCE (ug/L)	FREON (ug/L)	REFERENCE
MW-3	06/05/91	420.95	19.65	401.30	ND	ND	ND	150	ND	470	60	ND	Block/QI, 10/25/96
MW-3	08/21/91	420.95	20.00	400.95	ND	ND	ND	160	ND	490	66	ND	Block/QI, 10/25/96
MW-3	09/24/91	420.95	19.97	400.98	na	na	na	na	na	na	na	na	QI, 10/25/96
MW-3	10/03/91	420.95	19.92	401.03	ND	ND	ND	95	ND	340	43	ND	Block/QI, 10/25/96
MW-3	11/05/91	420.95	20.30	400.65	na	na	na	na	na	na	na	na	QI, 10/25/96
MW-3	12/11/91	420.95	20.08	400.87	ND	ND	ND	65	ND	210	31	ND	Block/QI, 10/25/96
MW-3	01/07/92	420.95	17.34	403.61	na	na	na	na	na	na	na	na	QI, 10/25/96
MW-3	02/05/92	420.95	18.14	402.81	ND	ND	ND	ND	ND	240	23	ND	Block/QI, 10/25/96
MW-3	03/06/92	420.95	17.91	403.04	na	na	na	na	na	na	na	na	QI, 10/25/96
MW-3	04/02/92	420.95	17.49	403.46	ND	ND	ND	ND	ND	640	59	ND	QI, 10/25/96
MW-3	05/07/92	420.95	18.34	402.61	na	na	na	na	na	na	na	na	QI, 10/25/96
MW-3	06/02/92	420.95	18.56	402.39	ND	ND	ND	ND	ND	770	43	ND	Block/QI, 10/25/96
MW-3	07/13/92	420.95	18.87	402.08	na	na	na	na	na	na	na	na	QI, 10/25/96
MW-3	08/04/92	420.95	18.96	401.99	ND	ND	ND	ND	ND	780	23	ND	Block/QI, 10/25/96
MW-3	09/03/92	420.95	19.12	401.83	na	na	na	na	na	na	na	na	QI, 10/25/96
MW-3	10/08/92	420.95	19.24	401.71	ND	ND	ND	ND	ND	700	34	ND	Block/QI, 10/25/96
MW-3	11/16/92	420.95	19.24	401.71	na	na	na	na	na	na	na	na	QI, 10/25/96
MW-3	12/03/92	420.95	19.37	401.58	ND	ND	ND	ND	ND	570	ND	ND	Block/QI, 10/25/96
MW-3	01/05/93	420.95	18.59	402.36	na	na	na	na	na	na	na	na	QI, 10/25/96
MW-3	02/01/93	420.95	16.57	404.38	na	na	na	na	na	na	na	na	Block/QI, 10/25/96
MW-3	03/03/93	420.95	15.85	405.10	na	na	na	na	na	na	na	na	QI, 10/25/96
MW-3	04/01/93	420.95	16.21	404.74	ND	ND	ND	99	ND	600	41	ND	Block/QI, 10/25/96
MW-3	05/05/93	420.95	16.86	404.09	na	na	na	na	na	na	na	na	QI, 10/25/96
MW-3	06/04/93	420.95	17.30	403.65	ND	ND	ND	250	ND	1600	73	ND	Block/QI, 10/25/96
MW-3	07/02/93	420.95	17.48	403.47	na	na	na	na	na	na	na	na	QI, 10/25/96
MW-3	08/04/93	420.95	17.69	403.26	ND	ND	ND	170	ND	1000	31	ND	Block/QI, 10/25/96
MW-3	09/07/93	420.95	18.11	402.84	na	na	na	na	na	na	na	na	QI, 10/25/96
MW-3	10/06/93	420.95	18.30	402.65	ND	ND	ND	210	ND	2000	66	ND	Block/QI, 10/25/96
MW-3	11/01/93	420.95	18.41	402.54	na	na	na	na	na	na	na	na	QI, 10/25/96
MW-3	12/13/93	420.95	18.51	402.44	ND	ND	ND	120	ND	1300	39	ND	Block/QI, 10/25/96
MW-3	01/03/94	420.95	18.61	402.34	na	na	na	na	na	na	na	na	QI, 10/25/96
MW-3	02/02/94	420.95	18.69	402.26	ND	ND	ND	110	0.64	1200	59	ND	Block/QI, 10/25/96
MW-3	03/01/94	420.95	18.45	402.50	na	na	na	na	na	na	na	na	QI, 10/25/96
MW-3	04/08/94	420.95	18.45	402.50	ND	ND	ND	190	ND	1500	59	ND	Block/QI, 10/25/96
MW-3	05/05/94	420.95	18.65	402.30	na	na	na	na	na	na	na	na	QI, 10/25/96
MW-3	06/08/94	420.95	18.89	402.06	ND	ND	ND	230	0.71	1200	48	ND	Block/QI, 10/25/96

GROUNDWATER MONITORING DATA SUMMARY

Reuland Electric

17969 East Railroad Street, City of Industry, CA

WELL ID	SAMPLE DATE	DATUM ELEVATION (feet MSL)	DEPTH TO GW (feet TOC)	GW ELEVATION (feet MSL)	1,1-DCE (ug/L)	1,2-DCA (ug/L)	1,1,1-TCA (ug/L)	c-1,2-DCE (ug/L)	t-1,2-DCE (ug/L)	PCE (ug/L)	TCE (ug/L)	FREON (ug/L)	REFERENCE
MW-3	07/05/94	420.95	19.05	401.90	na	na	na	na	na	na	na	na	QI, 10/25/96
MW-3	08/04/94	420.95	19.18	401.77	ND	ND	ND	180	ND	1000	41	ND	Block/QI, 10/25/96
MW-3	09/09/94	420.95	19.30	401.65	na	na	na	na	na	na	na	na	QI, 10/25/96
MW-3	10/03/94	420.95	19.23	401.72	1.2	ND	ND	130	0.53	560	31	ND	Block/QI, 10/25/96
MW-3	11/01/94	420.95	19.42	401.53	na	na	na	na	na	na	na	na	QI, 10/25/96
MW-3	12/07/94	420.95	19.51	401.44	na	na	na	na	na	na	na	na	QI, 10/25/96
MW-3	01/04/95	420.95	19.33	401.62	1.0	ND	ND	110	ND	490	25	ND	Block/QI, 10/25/96
MW-3	02/01/95	420.95	17.84	403.11	na	na	na	na	na	na	na	na	QI, 10/25/96
MW-3	03/15/95	420.95	16.75	404.20	ND	ND	ND	36	ND	170	73	ND	Block/QI, 10/25/96
MW-3	07/21/95	420.95	17.86	403.09	na	na	na	na	na	na	na	na	QI, 10/25/96
MW-3	07/17/96	420.95	18.79	402.16	ND	ND	ND	84	ND	220	23	ND	Block/QI, 10/25/96
MW-3	10/14/96	420.95	19.16	401.79	ND	ND	ND	56	ND	110	11	ND	Block/QI, 10/25/96
MW-3	04/16/97	420.95	18.28	402.67	ND	ND	ND	ND	ND	347.4	15	ND	Block, 3/3/99
MW-3	12/23/97	420.95	19.72	401.23	ND	ND	ND	ND	34.5	202.7	5.8	ND	Block, 3/3/99
MW-3	07/10/98	420.95	17.02	403.93	ND	ND	ND	ND	58.1	472.5	7.2	ND	Block, 3/3/99
MW-3	7/10/98 (d)	na	na	na	ND	ND	ND	ND	63.4	517.7	7.8	ND	Block, 3/3/99
MW-3	01/22/99	420.95	18.25	402.70	ND	ND	ND	ND	76.2	526.9	11.3	ND	Block, 3/3/99
MW-3	10/08/99	423.04	18.98	404.06	ND<0.5	ND<0.5	ND<0.5	NA	ND<0.5	280	5.2	ND<0.5	VET
MW-3	11/02/99	423.04	19.02	404.02	na	na	na	na	na	na	na	na	VET
MW-3	05/10/00	423.04	18.53	404.51	ND<0.5	ND<0.5	ND<0.5	na	ND<0.5	370	9.2	ND<0.5	This Report
MW-3	03/24/03	na	na	na	ND<0.50	ND<0.50	ND<0.50	ND<0.50	ND<0.50	34	ND<0.50	na	This Report
MW-3	04/04/03	na	na	na	ND<0.50	ND<0.50	ND<0.50	ND<0.50	ND<0.50	1.3	ND<0.50	na	This Report
MW-3	04/14/03	na	na	na	ND<0.50	ND<0.50	ND<0.50	ND<0.50	ND<0.50	1.6	ND<0.50	na	This Report
MW-3	07/11/03	na	na	na	ND<0.50	ND<0.50	ND<0.50	ND<0.50	ND<0.50	1.8	ND<0.50	ND<0.5	This Report
MW-4	02/13/89	420.90	19.48	401.42	ND	ND	ND	ND	ND	1400	ND	ND	Block/QI, 10/25/96
MW-4	03/15/89	420.90	na	na	ND	ND	ND	ND	ND	22	ND	ND	Block/QI, 10/25/96
MW-4	10/06/89	420.90	20.02	400.88	ND	ND	ND	ND	ND	21	0.7	ND	Block/QI, 10/25/96
MW-4	11/22/89	420.90	20.22	400.68	na	na	na	na	na	na	na	na	QI, 10/25/96
MW-4	12/12/89	420.90	20.25	400.65	0.3	ND	ND	ND	ND	17	0.6	ND	Block/QI, 10/25/96
MW-4	01/26/90	420.90	19.89	401.01	na	na	na	na	na	na	na	na	QI, 10/25/96
MW-4	02/09/90	420.90	19.95	400.95	ND	ND	ND	ND	ND	19	0.5	ND	Block/QI, 10/25/96
MW-4	03/16/90	420.90	19.51	401.39	na	na	na	na	na	na	na	na	QI, 10/25/96
MW-4	04/30/90	420.90	19.67	401.23	ND	ND	ND	ND	ND	13	ND	ND	Block/QI, 10/25/96
MW-4	06/04/90	420.90	19.55	401.35	na	na	na	na	na	na	na	na	QI, 10/25/96
MW-4	07/13/90	420.90	19.75	401.15	ND	ND	ND	ND	ND	23	ND	ND	Block/QI, 10/25/96

T 2 11

GROUNDWATER MONITORING DATA SUMMARY

Reuland Electric

17969 East Railroad Street, City of Industry, CA

WELL ID	SAMPLE DATE	DATUM ELEVATION (feet MSL)	DEPTH TO GW (feet TOC)	GW ELEVATION (feet MSL)	1,1-DCE (ug/L)	1,2-DCA (ug/L)	1,1,1-TCA (ug/L)	c-1,2-DCE (ug/L)	t-1,2-DCE (ug/L)	PCE (ug/L)	TCE (ug/L)	FREON (ug/L)	REFERENCE
MW-4	08/24/90	420.90	19.85	401.05	na	na	na	na	na	na	na	na	QI, 10/25/96
MW-4	09/21/90	420.90	19.87	401.03	ND	ND	ND	ND	ND	22	ND	ND	Block/QI, 10/25/96
MW-4	11/08/90	420.90	20.39	400.51	na	na	na	na	na	na	na	na	QI, 10/25/96
MW-4	11/27/90	420.90	20.38	400.52	ND	ND	ND	ND	ND	22	ND	ND	Block/QI, 10/25/96
MW-4	01/09/91	420.90	19.97	400.93	na	na	na	na	na	na	na	na	QI, 10/25/96
MW-4	01/22/91	420.90	20.06	400.84	ND	ND	ND	ND	ND	68	ND	ND	Block/QI, 10/25/96
MW-4	02/19/91	420.90	20.48	400.42	na	na	na	na	na	na	na	na	QI, 10/25/96
MW-4	04/01/91	420.90	18.58	402.32	ND	ND	ND	6.6	ND	40	2.5	ND	Block/QI, 10/25/96
MW-4	04/24/91	420.90	19.42	401.48	na	na	na	na	na	na	na	na	QI, 10/25/96
MW-4	06/05/91	420.90	19.44	401.46	ND	ND	ND	ND	ND	12	ND	ND	Block/QI, 10/25/96
MW-4	08/21/91	420.90	19.74	401.16	ND	ND	ND	ND	ND	16	ND	ND	Block/QI, 10/25/96
MW-4	09/24/91	420.90	19.70	401.20	na	na	na	na	na	na	na	na	QI, 10/25/96
MW-4	10/03/91	420.90	19.69	401.21	ND	ND	ND	ND	ND	19	ND	ND	Block/QI, 10/25/96
MW-4	11/05/91	420.90	20.22	400.68	na	na	na	na	na	na	na	na	QI, 10/25/96
MW-4	12/11/91	420.90	19.91	400.99	ND	ND	ND	ND	ND	18	ND	ND	Block/QI, 10/25/96
MW-4	01/07/92	420.90	16.41	404.49	na	na	na	na	na	na	na	na	QI, 10/25/96
MW-4	02/05/92	420.90	18.60	402.30	ND	ND	ND	ND	ND	21	ND	ND	Block/QI, 10/25/96
MW-4	03/06/92	420.90	17.73	403.17	na	na	na	na	na	na	na	na	QI, 10/25/96
MW-4	04/02/92	420.90	17.42	403.48	ND	ND	3	ND	ND	22	ND	ND	QI, 10/25/96
MW-4	05/07/92	420.90	18.17	402.73	na	na	na	na	na	na	na	na	QI, 10/25/96
MW-4	06/02/92	420.90	18.38	402.52	ND	ND	ND	ND	ND	23	ND	ND	Block/QI, 10/25/96
MW-4	07/13/92	420.90	18.69	402.21	na	na	na	na	na	na	na	na	QI, 10/25/96
MW-4	08/04/92	420.90	18.79	402.11	ND	ND	ND	ND	ND	16	ND	ND	Block/QI, 10/25/96
MW-4	09/03/92	420.90	18.95	401.95	na	na	na	na	na	na	na	na	QI, 10/25/96
MW-4	10/08/92	420.90	19.01	401.89	ND	ND	ND	ND	ND	21	ND	ND	Block/QI, 10/25/96
MW-4	11/16/92	420.90	19.05	401.85	na	na	na	na	na	na	na	na	QI, 10/25/96
MW-4	12/03/92	420.90	19.21	401.69	ND	ND	ND	ND	ND	19	ND	ND	Block/QI, 10/25/96
MW-4	01/05/93	420.90	18.38	402.52	na	na	na	na	na	na	na	na	QI, 10/25/96
MW-4	02/01/93	420.90	16.52	404.38	ND	ND	ND	ND	ND	18	ND	ND	Block/QI, 10/25/96
MW-4	03/03/93	420.90	15.74	405.16	na	na	na	na	na	na	na	na	QI, 10/25/96
MW-4	04/01/93	420.90	16.01	404.89	ND	ND	ND	ND	ND	17	ND	ND	Block/QI, 10/25/96
MW-4	05/05/93	420.90	16.72	404.18	na	na	na	na	na	na	na	na	QI, 10/25/96
MW-4	06/04/93	420.90	17.10	403.80	ND	ND	ND	ND	ND	20	ND	ND	Block/QI, 10/25/96
MW-4	07/02/93	420.90	17.32	403.58	na	na	na	na	na	na	na	na	QI, 10/25/96
MW-4	08/04/93	420.90	17.88	403.02	ND	ND	ND	ND	ND	29	ND	ND	Block/QI, 10/25/96
MW-4	09/07/93	420.90	17.95	402.95	na	na	na	na	na	na	na	na	QI, 10/25/96

GROUNDWATER MONITORING DATA SUMMARY

Reuland Electric

17969 East Railroad Street, City of Industry, CA

WELL ID	SAMPLE DATE	DATUM ELEVATION (feet MSL)	DEPTH TO GW (feet TOC)	GW ELEVATION (feet MSL)	1,1-DCE (ug/L)	1,2-DCA (ug/L)	1,1,1-TCA (ug/L)	c-1,2-DCE (ug/L)	t-1,2-DCE (ug/L)	PCE (ug/L)	TCE (ug/L)	FREON (ug/L)	REFERENCE
MW-4	10/06/93	420.90	18.14	402.76	ND	ND	ND	ND	ND	30	ND	ND	Block/QI, 10/25/96
MW-4	11/01/93	420.90	18.26	402.64	na	na	na	na	na	na	na	na	QI, 10/25/96
MW-4	12/13/93	420.90	18.35	402.55	ND	ND	ND	ND	ND	37	ND	ND	Block/QI, 10/25/96
MW-4	01/03/94	420.90	18.43	402.47	na	na	na	na	na	na	na	na	QI, 10/25/96
MW-4	02/02/94	420.90	18.52	402.38	ND	ND	ND	ND	ND	41	ND	ND	Block/QI, 10/25/96
MW-4	03/01/94	420.90	18.23	402.67	na	na	na	na	na	na	na	na	QI, 10/25/96
MW-4	04/08/94	420.90	18.28	402.62	ND	ND	ND	ND	ND	51	ND	ND	Block/QI, 10/25/96
MW-4	05/05/94	420.90	18.45	402.45	na	na	na	na	na	na	na	na	QI, 10/25/96
MW-4	06/08/94	420.90	18.73	402.17	ND	0.95	ND	ND	ND	40	ND	ND	Block/QI, 10/25/96
MW-4	07/05/94	420.90	18.83	402.07	na	na	na	na	na	na	na	na	QI, 10/25/96
MW-4	08/04/94	420.90	18.98	401.92	ND	ND	ND	ND	ND	44	ND	ND	Block/QI, 10/25/96
MW-4	09/09/94	420.90	19.10	401.80	na	na	na	na	na	na	na	na	QI, 10/25/96
MW-4	10/03/94	420.90	18.95	401.95	ND	ND	ND	ND	ND	41	ND	ND	Block/QI, 10/25/96
MW-4	11/01/94	420.90	19.22	401.68	na	na	na	na	na	na	na	na	QI, 10/25/96
MW-4	12/07/94	420.90	19.31	401.59	na	na	na	na	na	na	na	na	QI, 10/25/96
MW-4	01/04/95	420.90	19.11	401.79	ND	ND	ND	ND	ND	39	ND	ND	Block/QI, 10/25/96
MW-4	02/01/95	420.90	17.60	403.30	na	na	na	na	na	na	na	na	QI, 10/25/96
MW-4	03/15/95	420.90	16.53	404.37	ND	ND	ND	ND	ND	17	ND	ND	Block/QI, 10/25/96
MW-4	07/21/95	420.90	17.71	403.19	na	na	na	na	na	na	na	na	QI, 10/25/96
MW-4	07/17/96	420.90	18.60	402.30	ND	ND	ND	ND	ND	32	ND	ND	Block/QI, 10/25/96
MW-4	10/14/96	420.90	18.95	401.95	ND	ND	ND	ND	ND	30	ND	ND	Block/QI, 10/25/96
MW-4	04/16/97	420.90	18.14	402.76	ND	ND	ND	ND	ND	18.1	ND	ND	Block, 3/3/99
MW-4	12/23/97	420.90	18.15	402.75	ND	ND	ND	ND	ND	23.6	ND	ND	Block, 3/3/99
MW-4	07/10/98	420.90	16.91	403.99	ND	ND	ND	ND	ND	34.3	ND	ND	Block, 3/3/99
MW-4	01/22/99	420.90	18.09	402.81	ND	ND	ND	ND	ND	45.4	ND	ND	Block, 3/3/99
MW-4	10/08/99	423.08	18.80	404.28	ND<0.5	ND<0.5	ND<0.5	na	ND<0.5	32	ND<0.5	ND<0.5	VET
MW-4	11/02/99	423.08	18.83	404.25	na	na	na	na	na	na	na	na	VET
MW-4	05/10/00	423.08	18.35	404.73	ND<0.5	ND<0.5	ND<0.5	na	ND<0.5	39	ND<0.5	ND<0.5	This Report
MW-4	03/24/03	na	na	na	ND<0.50	ND<0.50	ND<0.50	ND<0.50	ND<0.50	12	ND<0.50	na	This Report
MW-4	04/04/03	na	na	na	ND<0.50	ND<0.50	ND<0.50	ND<0.50	ND<0.50	ND<0.50	ND<0.50	na	This Report
MW-4	04/14/03	na	na	na	ND<0.50	ND<0.50	ND<0.50	ND<0.50	ND<0.50	ND<0.50	ND<0.50	na	This Report
MW-4	07/11/03	na	na	na	ND<0.50	ND<0.50	ND<0.50	ND<0.50	ND<0.50	2.1	ND<0.50	ND<0.5	This Report
MW-5	10/08/99	425.98	21.16	404.82	ND<0.5	ND<0.5	ND<0.5	na	ND<0.5	ND<0.5	ND<0.5	ND<0.5	VET
MW-5	11/02/99	425.98	21.18	404.80	na	na	na	na	na	na	na	na	VET
MW-5	05/10/00	425.98	20.68	405.30	ND<0.5	ND<0.5	ND<0.5	na	ND<0.5	0.67	ND<0.5	ND<0.5	This Report

GROUNDWATER MONITORING DATA SUMMARY

Reuland Electric

17969 East Railroad Street, City of Industry, CA

WELL ID	SAMPLE DATE	DATUM ELEVATION (feet MSL)	DEPTH TO GW (feet TOC)	GW ELEVATION (feet MSL)	1,1-DCE (ug/L)	1,2-DCA (ug/L)	1,1,1-TCA (ug/L)	c-1,2-DCE (ug/L)	t-1,2-DCE (ug/L)	PCE (ug/L)	TCE (ug/L)	FREON (ug/L)	REFERENCE
MW-5	04/04/03	na	na	na	ND<0.50	ND<0.50	ND<0.50	ND<0.50	ND<0.50	0.66	ND<0.50	na	This Report
MW-5	04/14/03	na	na	na	ND<0.50	ND<0.50	ND<0.50	ND<0.50	ND<0.50	ND<0.50	ND<0.50	na	This Report
MW-5	07/11/03	na	na	na	ND<0.50	ND<0.50	ND<0.50	ND<0.50	ND<0.50	ND<0.50	ND<0.50	ND<0.5	This Report
MW-6	10/08/99	423.71	17.44	406.27	ND<0.5	ND<0.5	ND<0.5	na	ND<0.5	ND<0.5	ND<0.5	ND<0.5	VET
MW-6	11/02/99	423.71	17.38	406.33	na	na	na	na	na	na	na	na	VET
MW-6	05/10/00	423.71	16.90	406.81	ND<0.5	ND<0.5	ND<0.5	na	ND<0.5	0.51	ND<0.5	ND<0.5	This Report
MW-6	04/04/03	na	na	na	ND<0.50	ND<0.50	ND<0.50	ND<0.50	ND<0.50	ND<0.50	ND<0.50	na	This Report
MW-6	04/14/03	na	na	na	ND<0.50	ND<0.50	ND<0.50	ND<0.50	ND<0.50	ND<0.50	ND<0.50	na	This Report
MW-6	07/11/03	na	na	na	ND<0.50	ND<0.50	ND<0.50	ND<0.50	ND<0.50	ND<0.50	ND<0.50	ND<0.5	This Report
MW-7	10/08/99	424.36	22.50	401.86	ND<0.5	ND<0.5	ND<0.5	na	ND<0.5	ND<0.5	ND<0.5	ND<0.5	VET
MW-7	11/02/99	424.36	19.17	405.19	na	na	na	na	na	na	na	na	VET
MW-7	05/10/00	424.36	18.68	405.68	ND<0.5	ND<0.5	ND<0.5	na	ND<0.5	ND<0.5	ND<0.5	ND<0.5	This Report
MW-7	04/04/03	na	na	na	ND<0.50	ND<0.50	ND<0.50	ND<0.50	ND<0.50	ND<0.50	ND<0.50	na	This Report
MW-7	04/14/03	na	na	na	ND<0.50	ND<0.50	ND<0.50	ND<0.50	ND<0.50	ND<0.50	ND<0.50	na	This Report
MW-7	07/11/03	na	na	na	ND<0.50	ND<0.50	ND<0.50	ND<0.50	ND<0.50	ND<0.50	ND<0.50	ND<0.5	This Report
MW-8	10/08/99	421.01	16.08	404.93	ND<0.5	ND<0.5	ND<0.5	na	ND<0.5	12	ND<0.5	ND<0.5	VET
MW-8	11/02/99	421.01	16.14	404.87	na	na	na	na	na	na	na	na	VET
MW-8	05/10/00	421.01	15.75	405.26	ND<0.5	ND<0.5	ND<0.5	na	ND<0.5	26	ND<0.5	ND<0.5	This Report
MW-8	04/04/03	na	na	na	ND<0.50	ND<0.50	ND<0.50	ND<0.50	ND<0.50	31	ND<0.50	na	This Report
MW-8	04/14/03	na	na	na	ND<0.50	ND<0.50	ND<0.50	ND<0.50	ND<0.50	7.3	ND<0.50	na	This Report
MW-8	07/11/03	na	na	na	ND<0.50	ND<0.50	ND<0.50	ND<0.50	ND<0.50	9.2	ND<0.50	ND<0.5	This Report
MW-9	10/08/99	423.01	18.42	404.59	ND<0.5	ND<0.5	ND<0.5	na	ND<0.5	6.3	ND<0.5	ND<0.5	VET
MW-9	11/02/99	423.01	18.43	404.58	na	na	na	na	na	na	na	na	VET
MW-9	05/10/00	423.01	17.95	405.06	ND<0.5	ND<0.5	ND<0.5	na	ND<0.5	15	ND<0.5	ND<0.5	This Report
MW-9	04/04/03	na	na	na	1.4	ND<0.50	ND<0.50	ND<0.50	ND<0.50	37	1.1	na	This Report
MW-9	04/14/03	na	na	na	ND<0.50	ND<0.50	ND<0.50	ND<0.50	ND<0.50	9.2	ND<0.50	na	This Report
MW-9	07/11/03	na	na	na	ND<0.50	ND<0.50	ND<0.50	ND<0.50	ND<0.50	20	ND<0.50	ND<0.5	This Report
MW-10	10/08/99	420.79	16.50	404.29	ND<0.5	ND<0.5	ND<0.5	na	ND<0.5	12	ND<0.5	ND<0.5	VET
MW-10	11/02/99	420.79	16.54	404.25	na	na	na	na	na	na	na	na	VET
MW-10	05/10/00	420.79	16.05	404.74	ND<0.5	ND<0.5	ND<0.5	na	ND<0.5	29	ND<0.5	ND<0.5	This Report
MW-10	04/04/03	na	na	na	ND<0.50	ND<0.50	ND<0.50	ND<0.50	ND<0.50	2.9	ND<0.50	na	This Report

LE 11

GROUNDWATER MONITORING DATA SUMMARY

Reuland Electric

17969 East Railroad Street, City of Industry, CA

WELL ID	SAMPLE DATE	DATUM ELEVATION (feet MSL)	DEPTH TO GW (feet TOC)	GW ELEVATION (feet MSL)	1,1-DCE (ug/L)	1,2-DCA (ug/L)	1,1,1-TCA (ug/L)	c-1,2-DCE (ug/L)	t-1,2-DCE (ug/L)	PCE (ug/L)	TCE (ug/L)	FREON (ug/L)	REFERENCE
MW-10	04/14/03	na	na	na	ND<0.50	ND<0.50	ND<0.50	ND<0.50	ND<0.50	1.7	ND<0.50	na	This Report
MW-10	07/11/03	na	na	na	ND<0.50	ND<0.50	ND<0.50	2.0	ND<0.50	1.4	ND<0.50	ND<0.5	This Report
MW-11	10/08/99	423.54	19.34	404.20	ND<0.5	ND<0.5	ND<0.5	na	ND<0.5	420	2.7	ND<0.5	VET
MW-11	11/02/99	423.54	19.35	404.19	na	na	na	na	na	na	na	na	VET
MW-11	05/10/00	423.54	18.83	404.71	ND<0.5	ND<0.5	ND<0.5	na	ND<0.5	810	2.8	ND<0.5	This Report
MW-11	03/24/03	na	na	na	ND<0.50	ND<0.50	ND<0.50	2.8	ND<0.50	320	12	na	This Report
MW-11	04/04/03	na	na	na	ND<0.50	ND<0.50	ND<0.50	ND<0.50	ND<0.50	9.4	ND<0.50	na	This Report
MW-11	04/14/03	na	na	na	ND<0.50	ND<0.50	ND<0.50	ND<0.50	ND<0.50	4.0	ND<0.50	na	This Report
MW-11	07/11/03	na	na	na	ND<0.50	ND<0.50	ND<0.50	ND<0.50	ND<0.50	19	0.55	ND<0.5	This Report
MW-12	10/08/99	424.17	19.80	404.37	ND<0.5	ND<0.5	ND<0.5	na	ND<0.5	390	4.9	ND<0.5	VET
MW-12	11/02/99	424.17	19.83	404.34	na	na	na	na	na	na	na	na	VET
MW-12	05/10/00	424.17	19.29	404.88	ND<0.5	ND<0.5	ND<0.5	na	ND<0.5	270	4.6	ND<0.5	This Report
MW-12	03/24/03	na	na	na	ND<0.50	ND<0.50	ND<0.50	ND<0.50	ND<0.50	19	ND<0.50	na	This Report
MW-12	04/04/03	na	na	na	ND<0.50	ND<0.50	ND<0.50	ND<0.50	ND<0.50	5.0	ND<0.50	na	This Report
MW-12	04/14/03	na	na	na	ND<0.50	ND<0.50	ND<0.50	ND<0.50	ND<0.50	4.6	ND<0.50	na	This Report
MW-12	07/11/03	na	na	na	ND<0.50	ND<0.50	ND<0.50	ND<0.50	ND<0.50	7.3	ND<0.50	ND<0.5	This Report
				MCLs:	6.0				10.0	5.0	5.0	5.0	

NOTES: Datum elevation is top of well casing (TOC) measured in feet above mean sea level (MSL). New datum elevations indicated in the 10/8/99 data were measured by OKO Engineering on 10/25/99

GW = groundwater; ug/L = micrograms per liter; (d) = duplicate sample

na = not analyzed, available, nor applicable; ND = not detectable at or above lab detection limits.

MCLs established by the State of California Department of Health Services.

JLR

QA/QC

1,1-DCE = 1,1-Dichloroethene c-1,2-DCE = cis-1,2-Dichloroethene TCE = trichloroethene

1,2-DCA = 1,2-Dichloroethane t-1,2-DCE = trans-1,2-Dichloroethene FREON = trichlorofluoromethane

1,1,1-TCA = 1,1,1-Trichloroethane PCE = tetrachloroethene

REFERENCE = Source for the data; monitoring data from Quaternary Investigations (QI) report dated 10/25/96; laboratory data from Block Environmental (Block) dated 3/3/99.

Wells may have been gauged the day prior to sampling.

TABLE 12
SOIL GAS AND SOIL MATRIX ANALYTICAL RESULTS SUMMARY
REULAND ELECTRIC
City of Industry, CA

SAMPLE DATE	SAMPLE LOCATION / ID	DEPTH (Feet bgs)	SOIL GAS (ug/L)	(EPA 8021) SOIL MATRIX (ug/Kg)	REFERENCE
			PCE	PCE	
11/01/99	SV-1	5	39.3	na	This Report
11/01/99	SV-1	5.5	na	29	This Report
11/01/99	SV-1	9.5	na	1.4	This Report
11/01/99	SV-1	10	72.9	na	This Report
11/01/99	SV-2	5	ND<1.0	na	This Report
11/01/99	SV-2	9	ND<1.0	na	This Report
11/01/99	SV-3	5	2.1	na	This Report
11/01/99	SV-3	10	5.9	na	This Report
11/01/99	SV-4	5	4.0	na	This Report
11/01/99	SV-4	10	40.4	na	This Report
11/01/99	SV-5	5	38.2	na	This Report
11/01/99	SV-5 (D)	5	35.6	na	This Report
11/01/99	SV-5	10	47.6	na	This Report
11/01/99	SV-6	5.5	ND<1.0	na	This Report
11/01/99	SV-6	6.5	na	ND<1	This Report
11/01/99	SV-6	10	ND<1.0	ND<1	This Report
11/01/99	SV-7	5	122.8	na	This Report
11/01/99	SV-7	5.5	na	45	This Report
11/01/99	SV-7	10	na	ND<1	This Report
11/01/99	SV-8	5	4.5	na	This Report
11/01/99	SV-8	5.5	na	2.0	This Report
11/01/99	SV-8	10	1.7	ND<1	This Report
11/02/99	SV-9	5	31.9	na	This Report
11/02/99	SV-9	10	ND<1.0	na	This Report
11/02/99	SV-10	5	5.3	na	This Report
11/02/99	SV-10	10	8.8	na	This Report
11/02/99	SV-11	5	78.2	na	This Report
11/02/99	SV-11	9	40.4	na	This Report
11/02/99	SV-12	5	72.0	na	This Report
11/02/99	SV-12	10	53.8	na	This Report
11/02/99	SV-12 (D)	10	57.2	na	This Report

TABLE 12
SOIL GAS AND SOIL MATRIX ANALYTICAL RESULTS SUMMARY
REULAND ELECTRIC
City of Industry, CA

SAMPLE DATE	SAMPLE LOCATION / ID	DEPTH (Feet bgs)	SOIL GAS (ug/L)	(EPA 8021) SOIL MATRIX (ug/Kg)	REFERENCE
			PCE	PCE	
11/02/99	SV-13	5	ND<1.0	na	This Report
11/02/99	SV-13	10	24.4	na	This Report
11/02/99	SV-14	5	36.2	na	This Report
11/02/99	SV-14	5.5	na	25	This Report
11/02/99	SV-14	10	13.8	9.2	This Report
11/02/99	SV-15	5	2.4	na	This Report
11/02/99	SV-15	10	3.3	na	This Report

NOTES:

ND = Not detected at or above laboratory detection limits; na = not available or applicable

ug/L = micrograms per liter; ug/Kg = micrograms per kilogram; bgs = below ground surface; D = duplicate sample

PCE = tetrachloroethene

Soil gas samples analyzed by Optimal Technology using gas chromatograph equipped with a PID and an ECD.

Soil matrix samples analyzed by Matrix Analytical Services using EPA method 8021.

...LE 13
VAPOR EXTRAC... ...N WELL DATA SUMMARY
EXTRACTED VAPOR CONCENTRATIONS BY WELL
REULAND ELECTRIC

Vapor Extraction Technology, Inc.

WELL:	VES-42					VES-43					VES-44					VES-45					VES-46				
DATE		%O2	LEL	PPM	in.WC		%O2	LEL	PPM	in.WC		%O2	LEL	PPM	in.WC		%O2	LEL	PPM	in.WC		%O2	LEL	PPM	in.WC
03/30/00	ON		0	174		ON			672		ON			157		ON			486		OF				
03/31/00	ON		0	17		ON			81		ON			21		ON			37		OF				
04/03/00	ON		0	14		ON			58		ON			16		ON			30		OF				
04/14/00	ON	20.6	0	0		ON	20.2		2.6		ON	19.9		0		ON	20.2		0.1		ON	20.2		8.5	
04/24/00	OF	20.9	0	0.5		ON	20.6		1.3		OF	20.1		0		OF					ON				
04/25/00	OF		0			ON	20.6		1.3		OF					OF									
05/16/00	OF	20.9	0	0	38	OF	20.7	0	0	38	OF	20.9	0	0	38	OF	20.9	0	0	38					
06/15/00	OF	20.6	0	0		OF	20.4		0		OF	20.4		0		OF	20.3		0						
06/16/00	ON	20.7	0	0		ON	20.6		0		ON	20.7		0		ON	20.6		0						
06/21/00	ON	20.9	0	1.2		ON	20.9		0		ON	20.6		0		ON	20.1		0						
06/26/00	ON	20.9	0	0.8	19	ON	20.9	0	0	19	OF					ON	20.2	0	0	20					
07/05/00	ON	20.9	0	0.7	20	ON	20.7	0	0	20	OF	20.9	0	0	13.2	OF	20.9	0	0	13.2					
07/11/00	ON	20.7	0	2.8	26	OF			0		OF					OF									
07/19/00	ON	20.9	0	1.8	11.5	OF	20.9	0	0	11.3	OF	20.6	0	0	11.6	OF	20.6	0	0	11.6					
07/21/00	ON	20.9	0	0.8	0.5	ON	20.9	0	0	10.2	ON	20.4	0	0	10.8	ON	20.6	0	0	10.7					
08/01/00	ON	20.7	0	0.5	11.9	ON	20.7	0	0	11.6	ON	20.4	0	0	12.1	ON	20.6	0	0	12.1					
08/08/00	ON	20.9	0	0	11.7	ON	20.9	0	0	11.5	ON	20.6	0	0	12	ON	20.7	0	0	11.9					
08/28/00	ON	20.9	0	0.2	11.4	ON	20.9	0	0	11.2	ON	20.7	0	0	11.7	ON	20.9	0	0	11.7					
09/05/00	ON	20.7	0	24.8	33	OF			0		OF					OF									
09/11/00	ON	20.6	0	28.6	32	OF			0		OF					OF									
09/19/00	ON	20.7	0	22.3	35	OF			0		OF					OF									
09/29/00	ON	20.9	0	21.1	35	OF			0		OF					OF									
10/30/00	ON	20.9	0	4.4	36	OF			0		OF					OF									
11/13/00	ON	20.9	0	0.2	18	ON	20.9	0	0	17	OF					ON	20.9	0	9.6	18					
12/01/00	ON	20.9	0	0.3	21	OF			0		OF					OF									
12/07/00	ON	20.9	0	0		OF			0		OF					OF									

ABLE 13
VAPOR EXTRACTION WELL DATA SUMMARY
EXTRACTED VAPOR CONCENTRATIONS BY WELL
REULAND ELECTRIC

Vapor Extraction Technology, Inc.

WELL:	VES-47					VES-48					VES-49					VES-50					VES-51				
DATE		%O2	LEL	PPM	in.WC		%O2	LEL	PPM	in.WC		%O2	LEL	PPM	in.WC		%O2	LEL	PPM	in.WC		%O2	LEL	PPM	in.WC
03/30/00	ON			758		ON			191		ON			1647		ON			292		ON			464	
03/31/00	ON			125		ON			28		ON			619		ON			67		ON			336	
04/03/00	ON			70		ON			23		ON			200		ON			41		ON			55	
04/14/00	ON	20.4		6		ON	20.6		0		ON	20.4		209		ON	20.4		3		ON	20.6		2.9	
04/24/00	ON	20.6		2.5		ON	20.7		1.3		ON	20.6		49.1		OF	20.7		2.1		ON	20.7		2	
04/25/00	ON	20.6		2.5		ON	20.7		1.3		ON	20.6		49.1		ON	20.7		2.1		ON	20.7		2	
05/16/00	OF	20.9	0	0	38	OF	20.9	0	0	38	ON	20.7	1	44.8	38	OF	20.9	0	0	38	OF	20.9	0	0	38
06/15/00	OF	20.4		0		OF	20.6		0		ON	20.4		33.7		OF	20.6		0		OF	20.9		0	
06/16/00	ON	20.7		0		ON	20.7		0		ON	20.7		40.7		ON	20.7		0		ON	20.7		0	
06/21/00	ON	20.7		0		ON	20.9		0		ON	20.7		31.3		ON	20.9		0		ON	20.9		0	
06/26/00	ON			0		ON	20.9	0	0	19	ON	20.7	0	20.1	19	ON	20.9	0	0	19	ON	20.9	0	0	18
07/05/00	ON	20.7	0	0	20	ON	20.9	0	0	20	ON	20.7	0	25	20	ON	20.9	0	0	20	ON	20.9	0	0	20
07/11/00	ON	20.7	0	0	26	ON	20.7	0	0	25	OF					ON	20.9	0	0	26	ON	20.9	0	0	24
07/19/00	ON	20.9	0	0	11.1	ON	20.9	0	0	11.1	OF	20.7	0	25.9	11.2	ON	20.9	0	0	11.1	ON	20.9	0	0	9.6
07/21/00	ON	20.9	0	0	10	ON	20.9	0	0	10	ON	20.6	0	22	10.2	ON	20.9	0	0	10.1	ON	20.9	0	0	8.6
08/01/00	ON	20.7	0	0	11.4	ON	20.9	0	0	11.3	ON	20.6	0	23.7	11.5	ON	20.9	0	0	11.4	ON	20.9	0	0	10.3
08/08/00	ON	20.9	0	0	11.3	ON	20.9	0	0	11.3	ON	20.7	0	18.7	11.4	ON	20.9	0	0	11.3	ON	20.9	0	0	10.3
08/28/00	ON	20.9	0	0	10.9	ON	20.9	0	0	10.8	ON	20.9	0	14.7	11	ON	20.9	0	0	10.9	ON	20.9	0	0	10
09/05/00	OF			0		OF					OF					OF					ON	20.7	0	0	21
09/11/00	OF			0		OF					OF					OF					ON	20.7	0	0	21
09/19/00	OF			0		OF					OF					OF					ON	20.9	0	0	24
09/29/00	OF			0		OF					OF					OF					ON	20.9	0	0.1	22
10/30/00	OF			0		OF					OF					OF					ON	20.9	0	0	24
11/13/00	ON	20.7	0	0	17	ON				17	ON	20.7	1	61.3	17	ON	20.9	0	0	17	ON	20.9	0	0	13.8
12/01/00	OF			0		OF					OF					OF					ON	20.9	0	0.3	14
12/07/00	OF			0		OF					OF					OF					ON	20.9	0	0	

.BLE 13
VAPOR EXTRACTION WELL DATA SUMMARY
EXTRACTED VAPOR CONCENTRATIONS BY WELL
REULAND ELECTRIC

Vapor Extraction Technology, Inc.

WELL:	VES-52					VES-53					VES-54					VES-55					VES-68				
DATE		%O2	LEL	PPM	in.WC		%O2	LEL	PPM	in.WC		%O2	LEL	PPM	in.WC		%O2	LEL	PPM	in.WC		%O2	LEL	PPM	in.WC
03/30/00	ON			303		ON			850		ON			482		ON			68		ON			23	
03/31/00	ON			427		ON			967		ON			195		ON			21		ON			21	
04/03/00	ON			112		ON			390		ON			77		ON			15		ON				
04/14/00	ON	20.7		13.7		ON	17.6		58		ON	19.6		12.9		ON	20.6		0		ON	20.9		0.1	
04/24/00	ON	20.9		16.1		ON	18.9		32.3		ON	20.1		11		OF	20.6		0		OF	20.9		1.5	
04/25/00	ON	20.9		16.1		ON	18.9		32.3		ON	20.1		11		OF					OF				
05/16/00	ON	20.9	0	2.7	38	ON	20.6	0	0.6	38	ON	20	1	1.6	38	OF	20.9	0	0	38	OF	20.9	0	0	38
06/15/00	OF	20.7		6.4		ON	20.1		2.1		ON	19.1		3.8		OF	20.7		0		OF	20.9		1.2	
06/16/00	ON	20.7		3.8		ON	20.6		0		ON	20.4		0		ON	20.7		0		ON	20.6		0	
06/21/00	ON	20.9		0.8		ON	20.1		0		ON	18.9		5.6		ON	20.9		0		ON	20.9		0	
06/26/00	ON	20.7	0	2.6	18	ON	20.6	0	0	18	ON	19.2	0	3.1	18	ON	20.7	0	0	19	OF				
07/05/00	ON	20.6	0	5.8	20	ON	20.1	0	0.1	20	ON	19.7	0	2.3	20	OF	20.9	0	0	12.8	OF	20.9	0	0	10.5
07/11/00	ON	20.7	0	4.7	24	ON	20.1	0	0.1	24	ON	20.2	0	1	24	OF					OF				
07/19/00	ON	20.9	0	3.4	9.25	ON	20.1	1	0	9.4	ON	20.4	0	0	9.5	OF	20.9	0	0	11.4	OF	20.9	0	0.3	9
07/21/00	ON	20.9	0	5.4	7.9	ON	20.4	0	0.6	8	ON	20	0	1.1	8.1	ON	20.7	0	0	10.3	ON	20.9	0	1.1	7.9
08/01/00	ON	20.9	0	0.3	9.7	ON	20.4	0	0	9.8	ON	20.7	0	0	10	ON	20.6	0	0	11.7	ON	20.9	0	1.6	9.8
08/08/00	ON	20.9	0	0	9.7	ON	20.6	0	0	9.8	ON	20.4	0	0	9.9	ON	20.6	0	0	11.6	ON	20.9	0	1.1	9.8
08/28/00	ON	20.9	0	0	9.3	ON	20.9	0	0	9.4	ON	20.7	0	0	9.5	ON	20.4	0	0	11.3	ON	20.9	0	1.3	9.3
09/05/00	ON	20.7	0	0.2	20	ON	20.6	0	0	20	OF			0		OF					ON	20.9	0	2.3	20
09/11/00	ON	20.6	0	0	21	ON	20.4	0	0	21	OF			0		OF					ON	20.9	0	0.5	21
09/19/00	ON	20.9	0	1.3	23	ON	20.9	0	0	23	OF			0		OF					ON	20.9	0	2.3	23
09/29/00	ON	20.9	0	0.5	22	ON	20.9	0	0.1	22	OF			0		OF					ON	20.9	0	2	22
10/30/00	ON	20.9	0	0.1	23	ON	20.9	0	0.3	23	OF			0		OF					ON	20.9	0	8.2	23
11/13/00	ON	20.9	0	0	13	ON	20.9	0	0	13.1	ON	20.7	0	0.4	13.3	ON	20.7	0	0	18	ON	20.9	0	2.6	13.1
12/01/00	ON	20.9	0	0.4	14	ON	20.9	0	0.3	14	ON	20.9	0	0	14	ON	20.9	0	1.1	21	ON	20.9	0	5.6	14
12/07/00	ON	20.9	0	0		ON	20.9	0	0		ON	20.9	0	0		ON	20.7	0	0		ON	20.9	0	0.2	
12/08/00				0					0					0							OF	20.9	0	1.2	18

.BLE 13
VAPOR EXTRACTION WELL DATA SUMMARY
EXTRACTED VAPOR CONCENTRATIONS BY WELL
REULAND ELECTRIC

Vapor Extraction Technology, Inc.

WELL:	VES-71					VES-72					VES-73					VES-74					VES-75				
DATE		%O2	LEL	PPM	in.WC		%O2	LEL	PPM	in.WC		%O2	LEL	PPM	in.WC		%O2	LEL	PPM	in.WC		%O2	LEL	PPM	In.WC
03/30/00	ON			162		ON			113		ON			143		ON			213		ON			25	
03/31/00	ON			54		ON			43		ON			23		ON			40		ON			11	
04/03/00	ON			22		ON			26		ON			12		ON			23		ON				
04/14/00	ON	20.9	0	0.1		ON	20.7	0	0.4		ON	20.9	0	0.1		ON	20.7	0	1.3		ON	20.6	0	0	
04/24/00	OF	20.9	0	1.4		OF	20.9	0	1.3		OF	20.9	0	1.3		ON	20.7	0	3.2		OF	20.9	0	0	
04/25/00	OF					OF					OF					ON	20.7		3.2		OF				
05/16/00	OF	20.9	0	0	38	OF	20.9	0	0	38	ON	20.9	0	1.8	38	ON	20.9	0	5.8	38	OF	20.9	0	0	38
06/15/00	OF	20.7		1.1		OF	20.7		1.6		OF	20.7		2.2		OF	20.4		0		OF	20.9		0	
06/16/00	ON	20.6		0		ON	20.7		0		ON	20.6		0		ON	20.7		0.2		ON	20.7		0	
06/21/00	ON	20.9		0		ON	20.9		0		ON	20.9		0		ON	20.6		1.1		ON	20.9		0	
06/26/00	ON	20.9	0	0	18	OF					ON	20.9	0	0	18	ON	20.6	0	0.5	18	OF				
07/05/00	ON	20.7	0	0.5	20	OF	20.9	0	0	10.5	ON	20.7	0	0.1	20	ON	20.6	0	3.2	20	OF	20.9	0	0	11.4
07/11/00	ON	20.9	0	0.9	23	OF					ON	20.9	0	1	23	ON	20.6	0	2	24	OF				
07/19/00	ON	20.9	0	0.9	9	OF	20.9	0	1.1	9	ON	20.9	0	1	9	ON	20.6	1	0.8	9.8	OF	20.9	0	0	9.8
07/21/00	ON	20.9	0	0.6	7.8	ON	20.9	0	0.9	7.7	ON	20.9	0	0.7	7.6	ON	20.6	0	3.1	8.2	ON	20.9	0	0.1	8.3
08/01/00	ON	20.9	0	0.6	9.7	ON	20.9	0	1.7	9.7	ON	20.9	0	1.2	9.6	ON	20.6	0	2	10.1	ON	20.9	0	1.1	10.1
08/08/00	ON	20.9	0	0	9.6	ON	20.7	0	0	9.5	ON	20.9	0	0	9.5	ON	20.9	0	0	10.3	ON	20.9	0	0	10.3
08/28/00	ON	20.9	0	0	9.1	ON	20.9	0	1.2	9.1	ON	20.9	0	0.1	9	ON	20.9	0	0.9	10.1	ON	20.9	0	0.1	10
09/05/00	ON	20.7	0	0.6	20	ON	20.7	0	1.4	19	ON	20.7	0	0.7	19	ON	20.4	0	2.6	21	ON	20.7	0	0.6	21
09/11/00	ON	20.6	0	0.1	20	ON	20.6	0	0.9	20	ON	20.7	0	0.7	20	ON	20.3	0	0.7	21	ON	20.6	0	0	21
09/19/00	ON	20.9	0	1.2	22	ON	20.9	0	1.7	22	ON	20.9	0	1.6	22	ON	20.7	0	3	23	ON	20.7	0	0.2	23
09/29/00	ON	20.9	0	0.8	21	ON	20.9	0	1.4	21	ON	20.9	0	1.2	21	ON	20.7	0	3	22	ON	20.9	0	0.5	22
10/30/00	ON	20.9	0	2.9	23	ON	20.9	0	3.5	23	ON	20.9	0	1.4	23	ON	20.9	0	4	24	ON	20.9	0	1	24
11/13/00	ON	20.9	0	2.2	12.8	ON	20.9	0	2.8	12.8	ON	20.9	0	0.7	12.7	ON	20.9	0	0.9	13.6	ON	20.9	0	0.5	13.5
12/01/00	ON	20.9	0	4.1	14	ON	20.9	0	4	14	ON	20.9	0	3.3	14	ON	20.9	0	2	15	ON	20.9	0	1.1	15
12/07/00	ON	20.9	0	0		ON	20.9	0	0.2		ON	20.9	0	0		ON	20.6	0	0		ON	20.6	0	0	
12/08/00	OF	20.9	0	0.4	18	OF	20.9	0	0.7	18	OF	20.9	0	0.5	18	OF	20.9	0	5.8	18	OF	20.7	0	0	18

ABLE 13
VAPOR EXTRACTION WELL DATA SUMMARY
EXTRACTED VAPOR CONCENTRATIONS BY WELL
REULAND ELECTRIC

Vapor Extraction Technology, Inc.

WELL:	VES-76					VES-77					VES-78					VES-79					VES-80				
DATE		%O2	LEL	PPM	in.WC		%O2	LEL	PPM	in.WC		%O2	LEL	PPM	in.WC		%O2	LEL	PPM	in.WC		%O2	LEL	PPM	in.WC
03/30/00	ON			48		ON			364																
03/31/00	ON			19		ON			214																
04/03/00	ON			19		ON			38																
04/14/00	ON	20.4	0	0		ON	20.6	0	1.6																
04/24/00	OF	20.4	0	0.7		ON	209	0	2.7																
04/25/00	OF					ON	20.9	0	2.7																
05/16/00	ON	20.9	0	4.1	38	OF	20.7	0	0	38															
06/15/00	OF	20.7		0		OF	20.9	0	0																
06/16/00	ON	20.7		0		ON	20.9	0	0																
06/21/00	ON	20.7		0		ON	20.9	0	0																
06/26/00	ON	20.7	0	0	18	OF			0																
07/05/00	ON	20.7	0	0	20	OF	20.9	0	0	11															
07/11/00	OF					OF			0																
07/19/00	OF	20.9	0	0	9.8	OF	20.9	0	0	9.5															
07/21/00	ON	20.7	0	0.5	8.2	ON	20.9	0	0.1	8.4															
08/01/00	ON	20.4	0	1.5	10	ON	20.9	0	0	10.2															
08/08/00	ON	20.6	0	0	10.2	ON	20.9	0	0	10.1															
08/28/00	ON	20.6	0	1.2	10	ON	20.9	0	0	9.7															
09/05/00	ON	19.8	0	1.8	21	OF			0																
09/11/00	ON	19.6	0	1.8	21	OF			0																
09/19/00	ON	19.9	0	4.4	23	OF			0																
09/29/00	ON	20.2	0	1.5	22	OF			0																
10/30/00	ON	20.9	0	1.3	23	OF			0																
11/13/00	ON	200.9	0	0.7	13.6	ON	20.9	0	0	13.6															
12/01/00	ON	20.7	0	1.4	15	ON	20.9	0	0.2	14	ON	20.7	0	0	24										
12/07/00	ON	20.6	0	0		ON	20.9	0	0							ON	20.9	0	0	24	ON	20.9	0	0.2	7
12/08/00	OF	20.6	0	0	18				0																

ABLE 13
VAPOR EXTRACTION WELL DATA SUMMARY
EXTRACTED VAPOR CONCENTRATIONS BY WELL
REULAND ELECTRIC

Vapor Extraction Technology, Inc.

WELL:	VES-81					VES-82					VES-83					VES-84					VES-85				
DATE		%O2	LEL	PPM	In.WC		%O2	LEL	PPM.	In.WC		%O2	LEL	PPM	In.WC		%O2	LEL	PPM	In.WC		%O2	LEL	PPM	In.WC
12/07/00	ON	19.9	0	142	24	ON	20.7	0	1.6	24	ON	20.7	0	0	24	ON	20.6	0	0	24	ON	20.9	0	0	24

WELL:	VES-86				
DATE		%O2	LEL	PPM	In.WC
10/30/00	ON	20.7	0	0	24

JLR
QA/QC

NOTE:

ON = Well is on-line to vapor extraction
OF = Well is shut-off to vapor extraction
P = Well is partially on-line (half-opened valve) to vapor extraction
IN = Well is open as a passive air inlet well

%02 = Percent oxygen of extracted vapors
LEL = % of the lower explosive limit, LEL = 14,000 ppmv gasoline in ambient air
PPM = Parts per million by volume of extracted volatile hydrocarbon vapors
In.WC = Inches water column of vacuum at well head
SCFM = Standard cubic feet per minute flow of extracted vapors

FIGURES

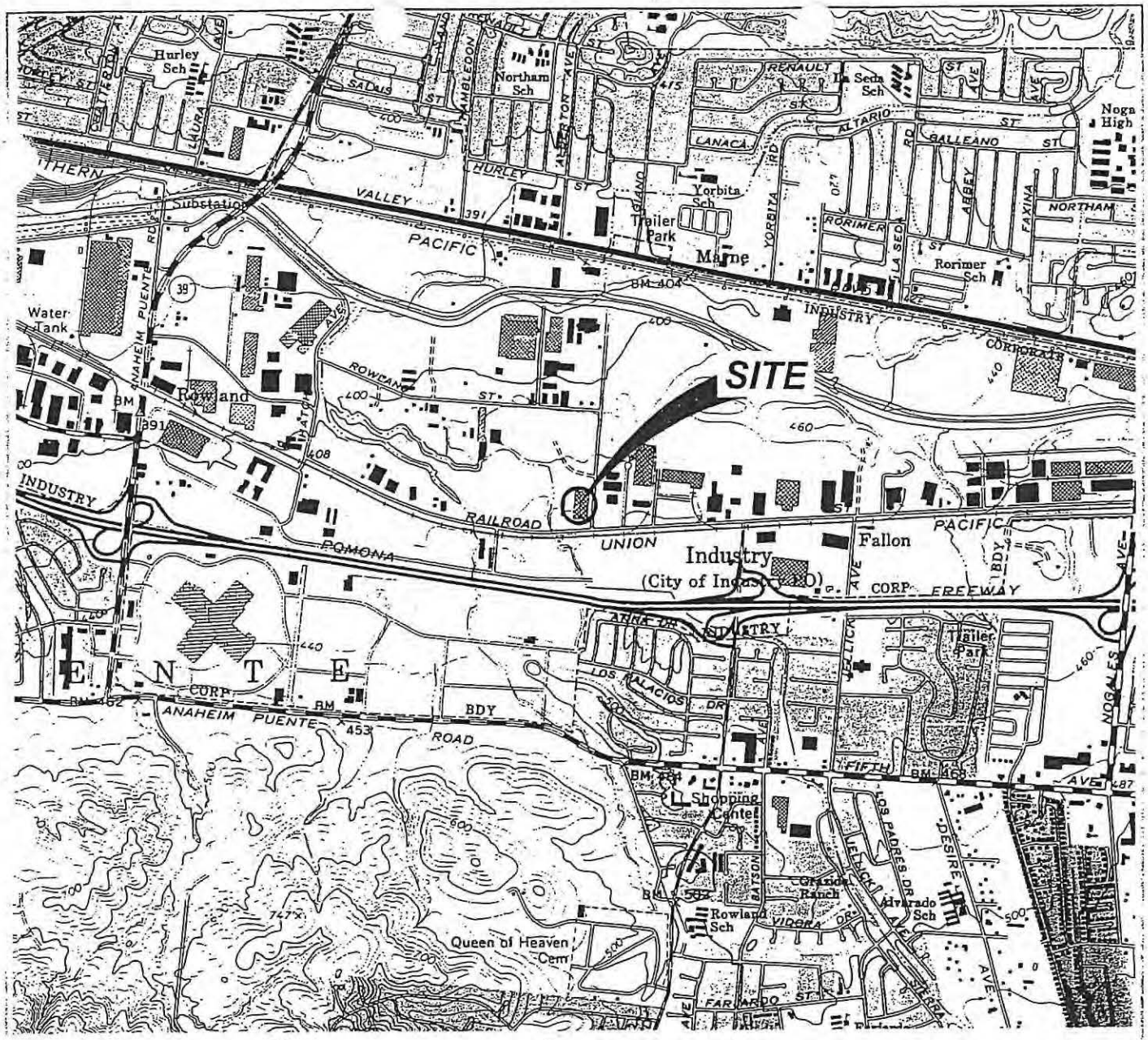

SCALE 1:24000

1 ½ 0 1 MILE

1000 0 1000 2000 3000 4000 5000 6000 7000 FEET

1 .5 0 1 KILOMETER

CONTOUR INTERVAL 20 FEET
DOTTED LINES REPRESENT 10-FOOT CONTOURS
NATIONAL GEODETIC VERTICAL DATUM OF 1929

QUADRANGLE LOCATION

FROM BALDWIN PARK AND LA HABRA, CA
USGS 7.5 MINUTE QUADRANGLE MAPS
1966/1964, PHOTOREVISED 1981

:ULAND ELECTRIC
./969 EAST RAILROAD STREET
CITY OF INDUSTRY, CA

VET PROJ. 200-001

FIGURE No. 1
SITE LOCATION

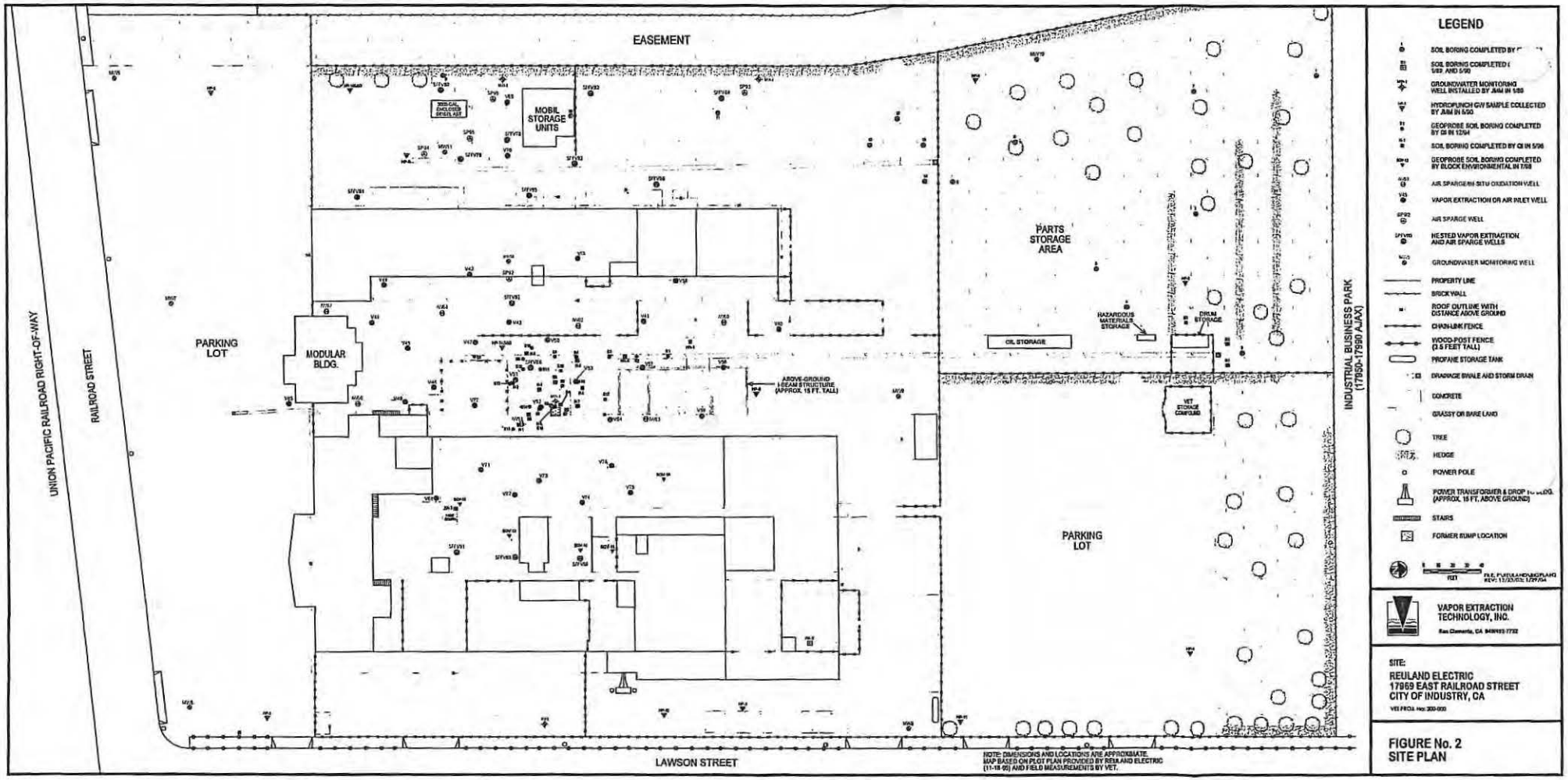
EASEMENT
MOBIL STORAGE UNITS
PARTS STORAGE AREA
PARKING LOT
MODULAR BLDG.
ABOVE-GROUND I-BEAM STRUCTURE (APPROX. 15 FT. TALL)
OIL STORAGE
HAZARDOUS MATERIALS STORAGE
DRUM STORAGE
VET STORAGE CONTAINER
PARKING LOT
UNION PACIFIC RAILROAD RIGHT-OF-WAY
RAILROAD STREET
LAWSON STREET
INDUSTRIAL BUSINESS PARK (17930-17990 AJAX)
NOTE: DIMENSIONS AND LOCATIONS ARE APPROXIMATE. MAP BASED ON PLOT PLAN PROVIDED BY REULAND ELECTRIC (11-18-05) AND FIELD MEASUREMENTS BY VET.
LEGEND
SOIL BORING COMPLETED BY
SOIL BORING COMPLETED
GROUNDWATER MONITORING WELL INSTALLED BY AMM IN
HYDROPUNCH GW SAMPLE COLLECTED BY JMM IN 5/00
GEOPROBE SOIL BORING COMPLETED BY CI IN 12/04
SOIL BORING COMPLETED BY CI IN 5/06
GEOPROBE SOIL BORING COMPLETED BY BLOCK ENVIRONMENTAL IN
AIR SPARGE/IN SITU OXIDATION WELL
VAPOR EXTRACTION OR AIR INLET WELL
AIR SPARGE WELL
NESTED VAPOR EXTRACTION AND AIR SPARGE WELLS
GROUNDWATER MONITORING WELL
PROPERTY LINE
BRICK WALL
ROOF OUTLINE WITH DISTANCE ABOVE GROUND
CHAIN-LINK FENCE
WOOD-POST FENCE (3.5 FEET TALL)
PROPANE STORAGE TANK
DRAINAGE SWALE AND STORM DRAIN
CONCRETE
GRASSY OR BARE LAND
TREE
HEDGE
POWER POLE
POWER TRANSFORMER & DROP
(APPROX. 15 FT. ABOVE GROUND)
STAIRS
FORMER SUMP LOCATION
FEET
VAPOR EXTRACTION TECHNOLOGY, INC.
SITE:
REULAND ELECTRIC
17969 EAST RAILROAD STREET
CITY OF INDUSTRY, CA
FIGURE No. 2
SITE PLAN

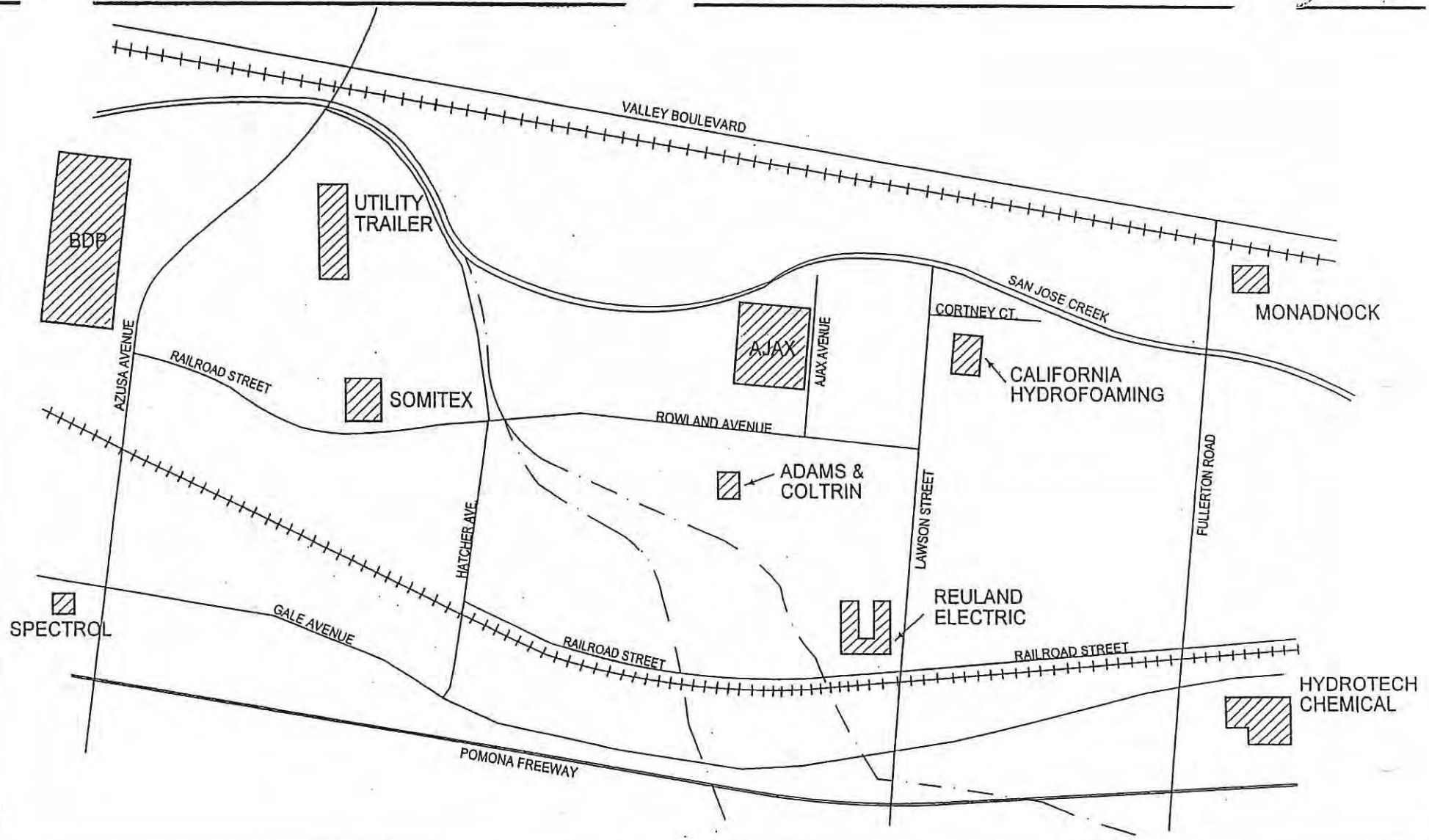

LEGEND

RAILROAD TRACKS
FREEWAY
CREEK
COMMERCIAL BUILDING

0 500 1000
FEET

FILE: p\AREAMAP1
REV: 12/22/99; 12/18/03

REULAND ELECTRIC
17969 EAST RAILROAD STREET
CITY OF INDUSTRY, CA
VET PROJ. 200-000

VAPOR EXTRACTION TECHNOLOGY, INC.
San Clemente, CA 949/492-7732

FIGURE No. 3
VICINITY MAP

FIGURE 4

VADOSE-ZONE VAPOR EXTRACTION WELL CONSTRUCTION

REULAND ELECTRIC

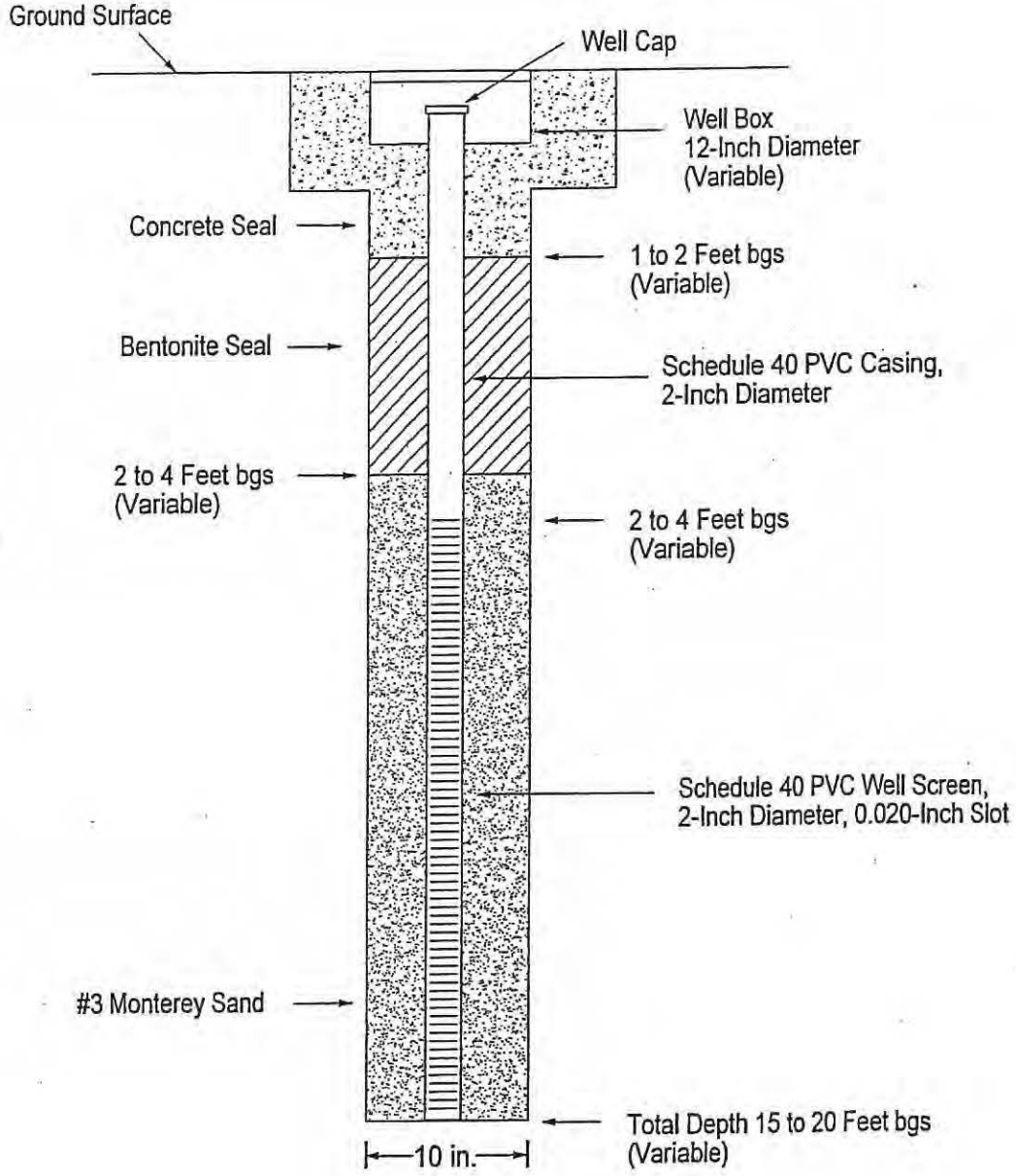

(NOT TO SCALE)

FILE: jlr\reuland\vewell
REV: 9/1/99; 12/18/03

FIGURE 5
SPARGE/INJECTION WELL CONSTRUCTION, SHALLOW ZONE
REULAND ELECTRIC

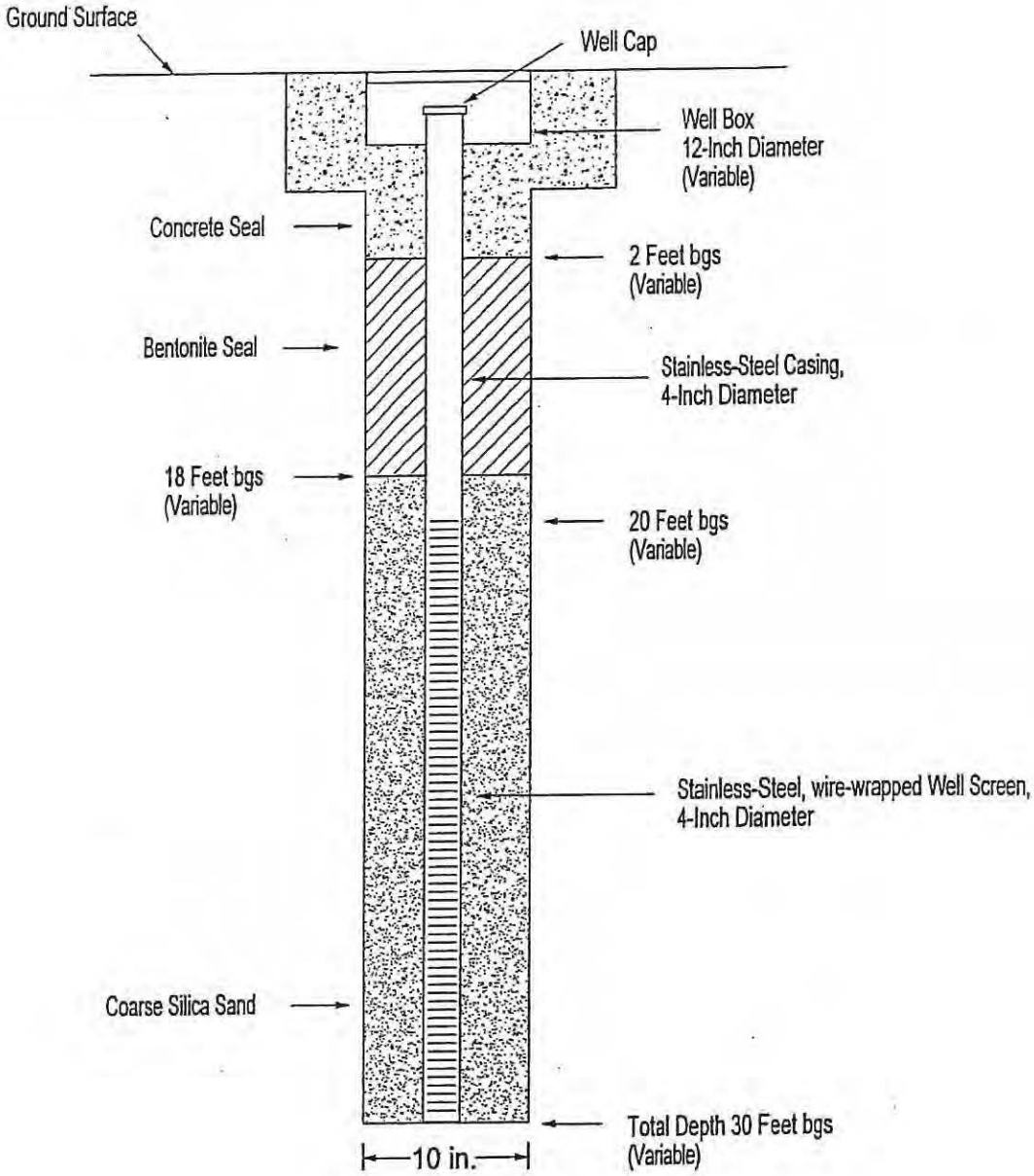

(NOT TO SCALE)

FILE: jlr\reuland\sprgwell
REV: 9/1/99; 12/18/03

FIGURE 6
GROUNDWATER MONITORING WELL CONSTRUCTION, SHALLOW ZONE
REULAND ELECTRIC

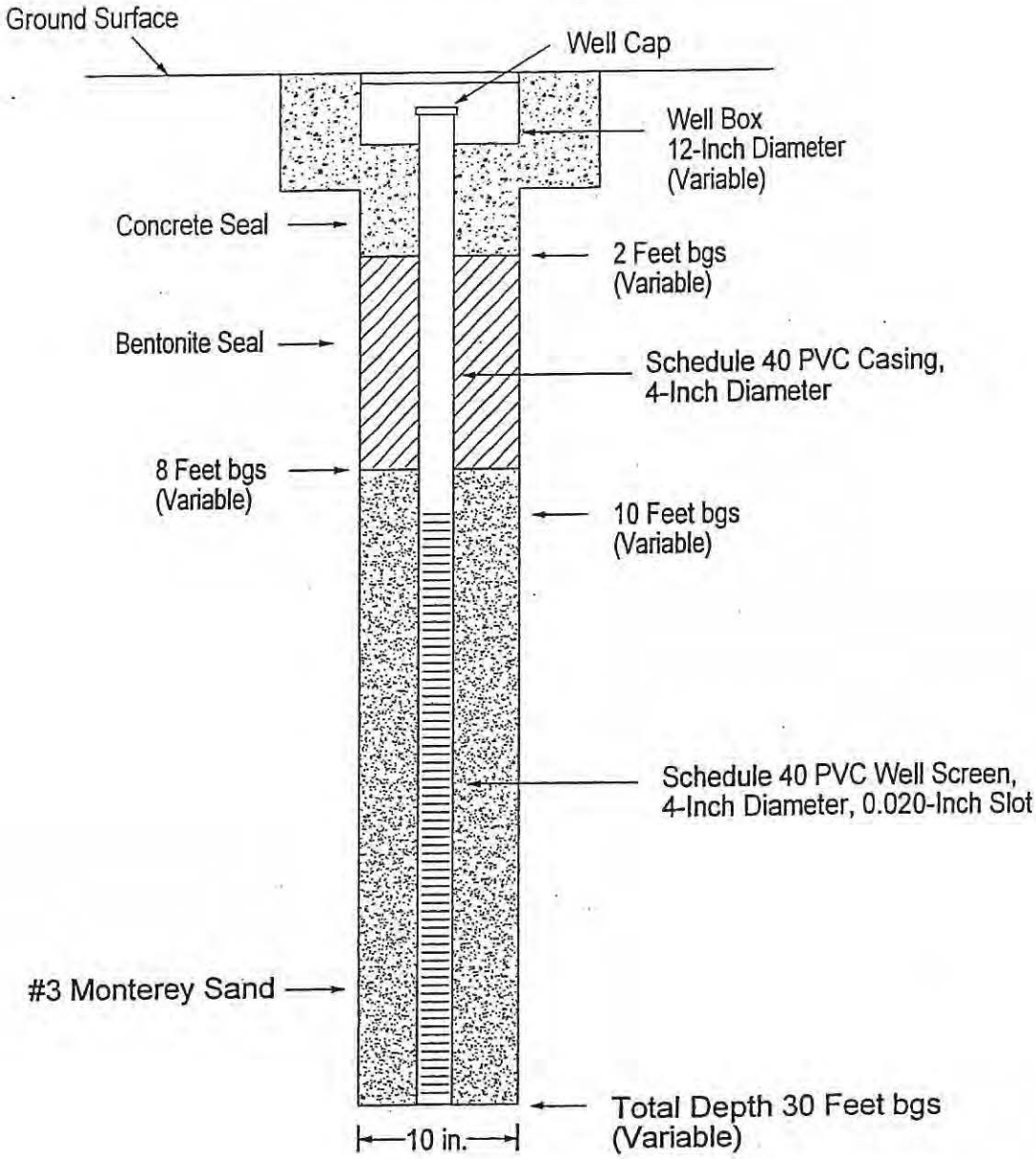

(NOT TO SCALE)

FILE: jlr\reuland\gwwell1
REV: 8/31/99; 12/18/03

FIGURE 7
GROUNDWATER MONITORING WELL CONSTRUCTION, DEEP ZONE
REULAND ELECTRIC

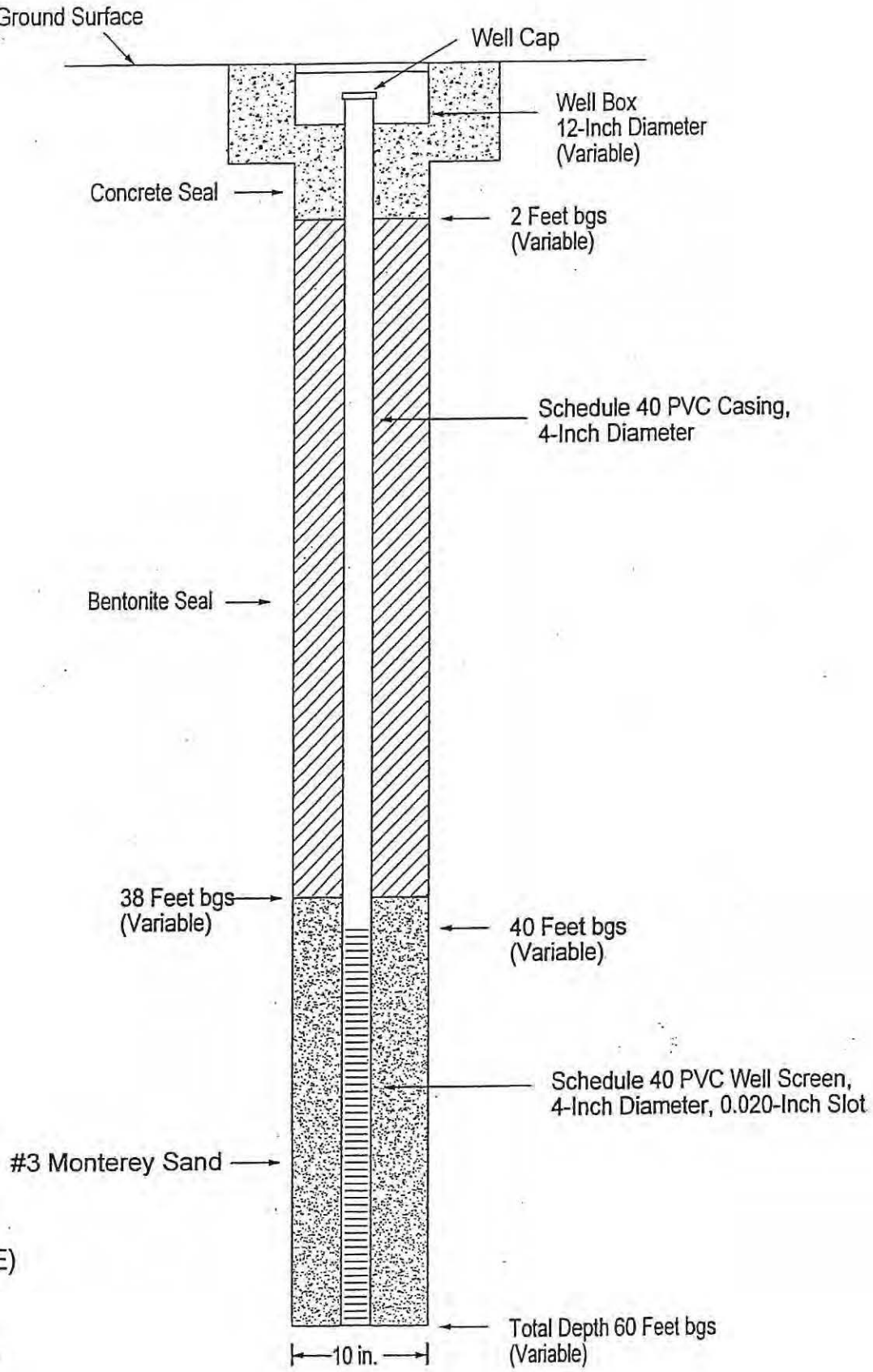

(NOT TO SCALE)

FILE: jlr\reuland\gwwell2
REV: 8/31/99; 12/18/03

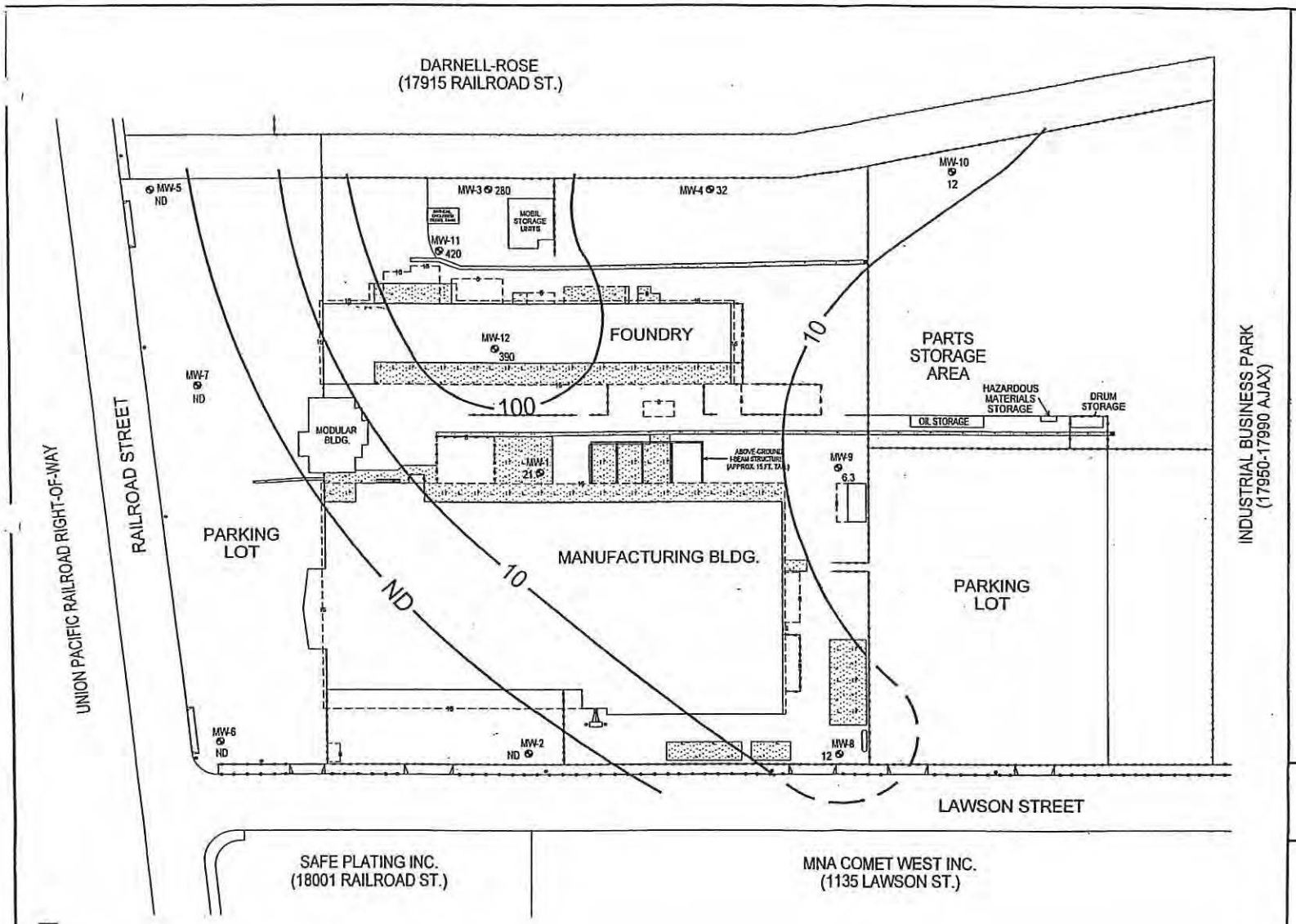

LEGEND

- MW-1 — GROUNDWATER MONITORING WELL
- PROPERTY LINE
- BRICK WALL
- ROOF OUTLINE WITH DISTANCE ABOVE GROUND
- CHAIN-LINK FENCE
- WOOD-POST FENCE (3.5 FEET TALL)
- PROPANE STORAGE TANK
- DRAINAGE SWALE AND STORM DRAIN
- CONCRETE
- POWER POLE
- POWER TRANSFORMER & DROP TO BLDG. (APPROX. 15 FT. ABOVE GROUND)
- STAIRS
- 21 — DISSOLVED-PHASE PCE IN GROUNDWATER IN MICROGRAMS PER LITER (ug/L). WELLS SAMPLED BY VET ON 10/8/99. ND = NONDETECTABLE
- 10 — ISOCONCENTRATION CONTOUR OF PCE IN GROUNDWATER, DASHED WHERE INFERRED

0 20 40 60 80 FEET

FILE:p:\REULAND\pce1099
REV: 10/28/00

VAPOR EXTRACTION TECHNOLOGY, INC.
San Clemente, CA 949/492-7732

SITE:

REULAND ELECTRIC
17969 EAST RAILROAD STREET
CITY OF INDUSTRY, CA

VET PROJ. No: 200-000

FIGURE No. 18
PCE IN GROUNDWATER, 10/8/99

NOTE: DIMENSIONS AND LOCATIONS ARE APPROXIMATE. MAP BASED ON PLOT PLAN PROVIDED BY REULAND ELECTRIC (11-18-95) AND FIELD MEASUREMENTS BY VET.

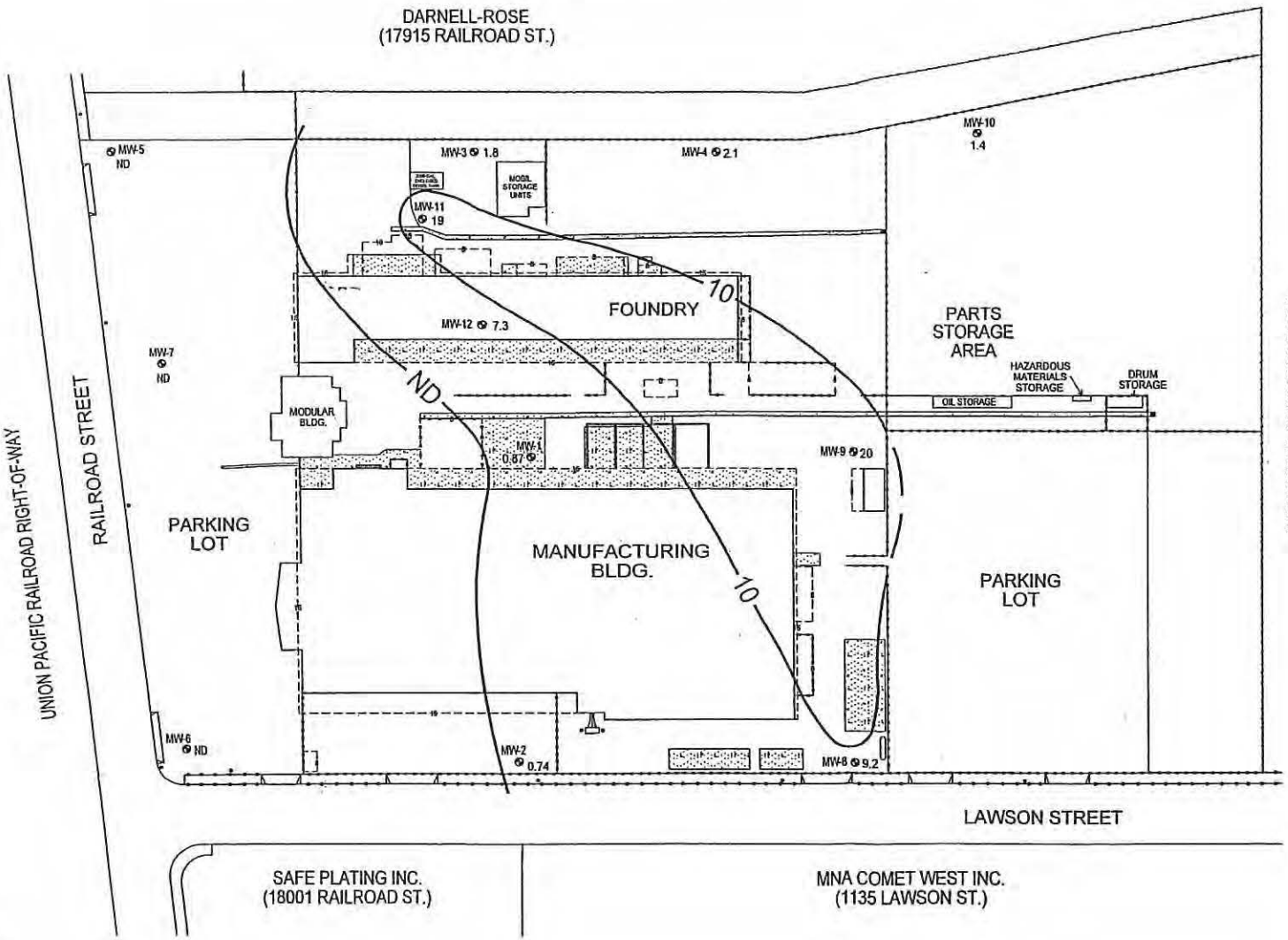

NOTE: DIMENSIONS AND LOCATIONS ARE APPROXIMATE. MAP BASED ON PLOT PLAN PROVIDED BY REULAND ELECTRIC (11-18-95) AND FIELD MEASUREMENTS BY VET.

LEGEND

MW-1	GROUNDWATER MONITORING WELL
	PROPERTY LINE
	BRICK WALL
10	ROOF OUTLINE WITH DISTANCE ABOVE GROUND
	CHAIN-LINK FENCE
	WOOD-POST FENCE (3.5 FEET TALL)
	PROPANE STORAGE TANK
	DRAINAGE SWALE AND STORM DRAIN
	CONCRETE
	POWER POLE
	POWER TRANSFORMER & DROP TO BLDG. (APPROX. 15 FT. ABOVE GROUND)
	STAIRS
1.4	DISSOLVED-PHASE PCE IN GROUNDWATER IN MICROGRAMS PER LITER (ug/L). WELLS SAMPLED ON 7/11/03. ND = NONDETECTABLE
10	ISOCONCENTRATION CONTOUR OF PCE IN GROUNDWATER, DASHED WHERE INFERRED

0 20 40 60 80
FEET

FILE: p:\REULAND\pce703
REV: 10/28/03

VAPOR EXTRACTION TECHNOLOGY, INC.
San Clemente, CA 949/492-7732

SITE:

REULAND ELECTRIC
17969 EAST RAILROAD STREET
CITY OF INDUSTRY, CA

VET PROJ. No: 200-000

FIGURE No. 19
PCE IN GROUNDWATER,
7/11/03

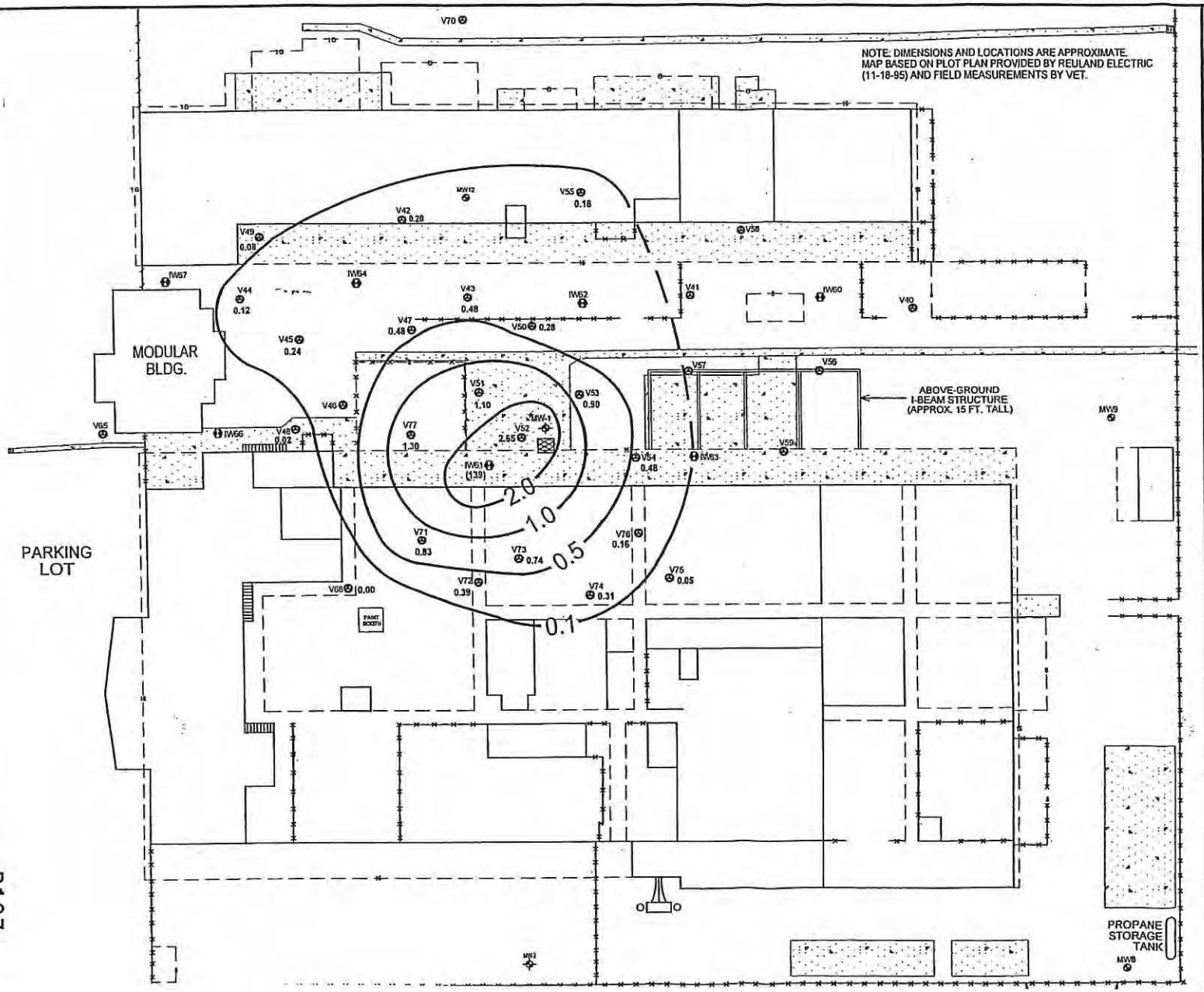

LEGEND

- MW-1 — GROUNDWATER MONITORING WELL INSTALLED BY JMM IN 1/89
- IW60 — AIR SPARGE/ IN-SITU OXIDATION WELL
- V45 — VAPOR EXTRACTION OR AIR INJECTION WELL
- MW5 — GROUNDWATER MONITORING WELL
- PROPERTY LINE
- ROOF OUTLINE WITH DISTANCE ABOVE GROUND
- CHAIN-LINK FENCE
- WOOD-POST FENCE (3.5 FEET TALL)
- DRAINAGE SWALE AND STORM DRAIN
- POWER POLE
- FORMER SUMP LOCATION
- 1.55 — INDUCED PRESSURE AT 139 INCHES OF WATER COLUMN (INWC) APPLIED PRESSURE TO WELL IW61
- 1.0 — INDUCED PRESSURE ISOCONTOUR, DASHED WHERE INFERRED

0 10 20 30 40 FEET

FILE: JLR\REULAND\IW61ROI
REV: 3/15/04

VAPOR EXTRACTION TECHNOLOGY, INC.
San Clemente, CA 949/492-7732

SITE:
REULAND ELECTRIC
17969 EAST RAILROAD STREET
CITY OF INDUSTRY, CA

VET PROJ. No: 200-000

FIGURE No. 20
RADIUS OF INFLUENCE - WELL IW-61
DURING SPARGE TEST 6/16/00

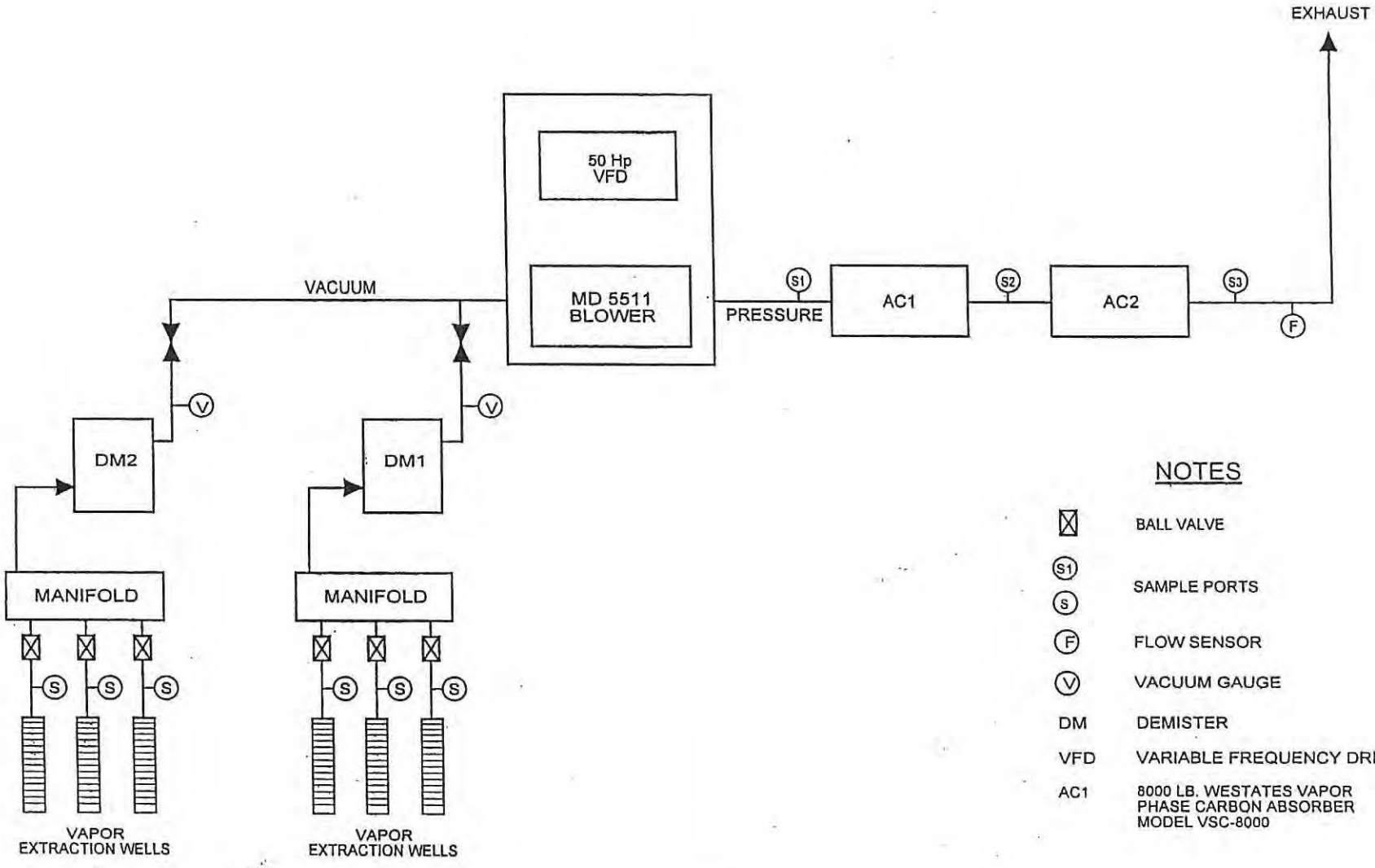

NOTES

☒	BALL VALVE
(S1) (S)	SAMPLE PORTS
(F)	FLOW SENSOR
(V)	VACUUM GAUGE
DM	DEMISTER
VFD	VARIABLE FREQUENCY DRIVE
AC1	8000 LB. WESTATES VAPOR PHASE CARBON ABSORBER MODEL VSC-8000

(NOT TO SCALE)

FILE: p\REULAND\flowdiag
REV: 11/6/00; 12/23/03

REULAND ELECTRIC
17969 EAST RAILROAD STREET
CITY OF INDUSTRY, CA

VET PROJ. 200-000

FIGURE No. 17
REMEDIATION SYSTEM PROCESS FLOW DIAGRAM

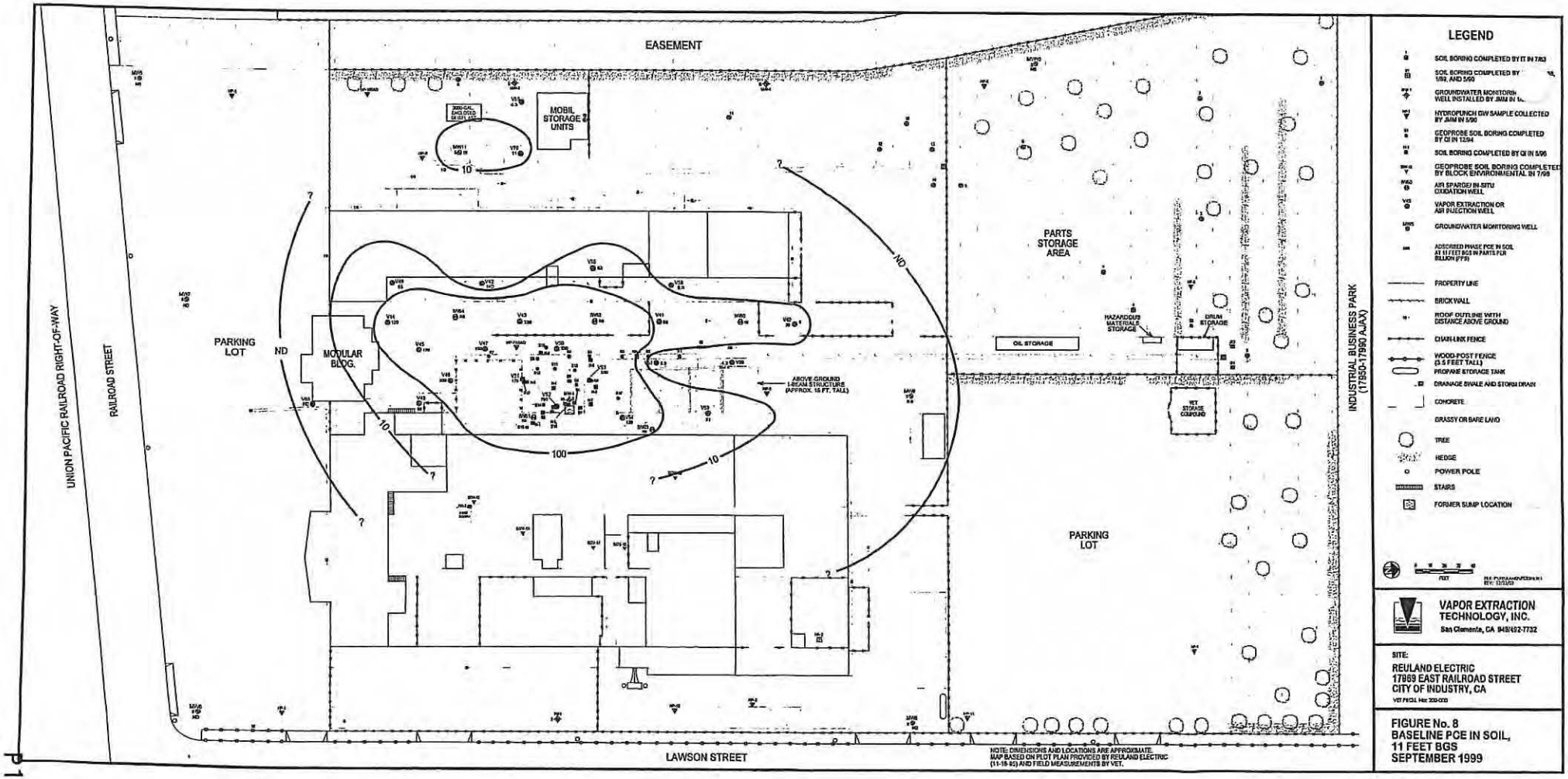
EASEMENT
MOBIL STORAGE 2 UNITS
PARKING LOT
MODULAR BLDG.
ND
10
100
?
ABOVE-GROUND I-BEAM STRUCTURE (APPROX. 16 FT. TALL)
PARTS STORAGE AREA
OIL STORAGE
HAZARDOUS MATERIALS STORAGE
DRUM STORAGE
WET STORAGE COMPOUND
PARKING LOT
UNION PACIFIC RAILROAD RIGHT-OF-WAY
RAILROAD STREET
LAWSON STREET
INDUSTRIAL BUSINESS PARK (17850-17980 AJAX)
NOTE: DIMENSIONS AND LOCATIONS ARE APPROXIMATE. MAP BASED ON PLOT PLAN PROVIDED BY REULAND ELECTRIC (11-15-95) AND FIELD MEASUREMENTS BY VET.
LEGEND
SOIL BORING COMPLETED BY IT IN 7/93
SOIL BORING COMPLETED BY 1/99, AND 5/99
GROUNDWATER MONITORING WELL INSTALLED BY JMM IN 1...
HYDROPUNCH GW SAMPLE COLLECTED BY JMM IN 5/96
GEOPROBE SOIL BORING COMPLETED BY QI IN 12/94
SOIL BORING COMPLETED BY QI IN 5/96
GEOPROBE SOIL BORING COMPLETED BY BLOCK ENVIRONMENTAL IN 7/98
AIR SPARGE/ IN-SITU OXIDATION WELL
VAPOR EXTRACTION OR AIR INJECTION WELL
GROUNDWATER MONITORING WELL
ADSORBED PHASE PCE IN SOIL AT 11 FEET BGS IN PARTS PER BILLION (PPB)
PROPERTY LINE
BRICK WALL
ROOF OUTLINE WITH DISTANCE ABOVE GROUND
CHAIN-LINK FENCE
WOOD-POST FENCE (3.5 FEET TALL)
PROPANE STORAGE TANK
DRAINAGE SWALE AND STORM DRAIN
CONCRETE
GRASSY OR BARE LAND
TREE
HEDGE
POWER POLE
STAIRS
FORMER SUMP LOCATION
FEET
VAPOR EXTRACTION TECHNOLOGY, INC.
San Clemente, CA 949/492-7732
SITE:
REULAND ELECTRIC
17969 EAST RAILROAD STREET
CITY OF INDUSTRY, CA
FIGURE No. 8
BASELINE PCE IN SOIL, 11 FEET BGS
SEPTEMBER 1999

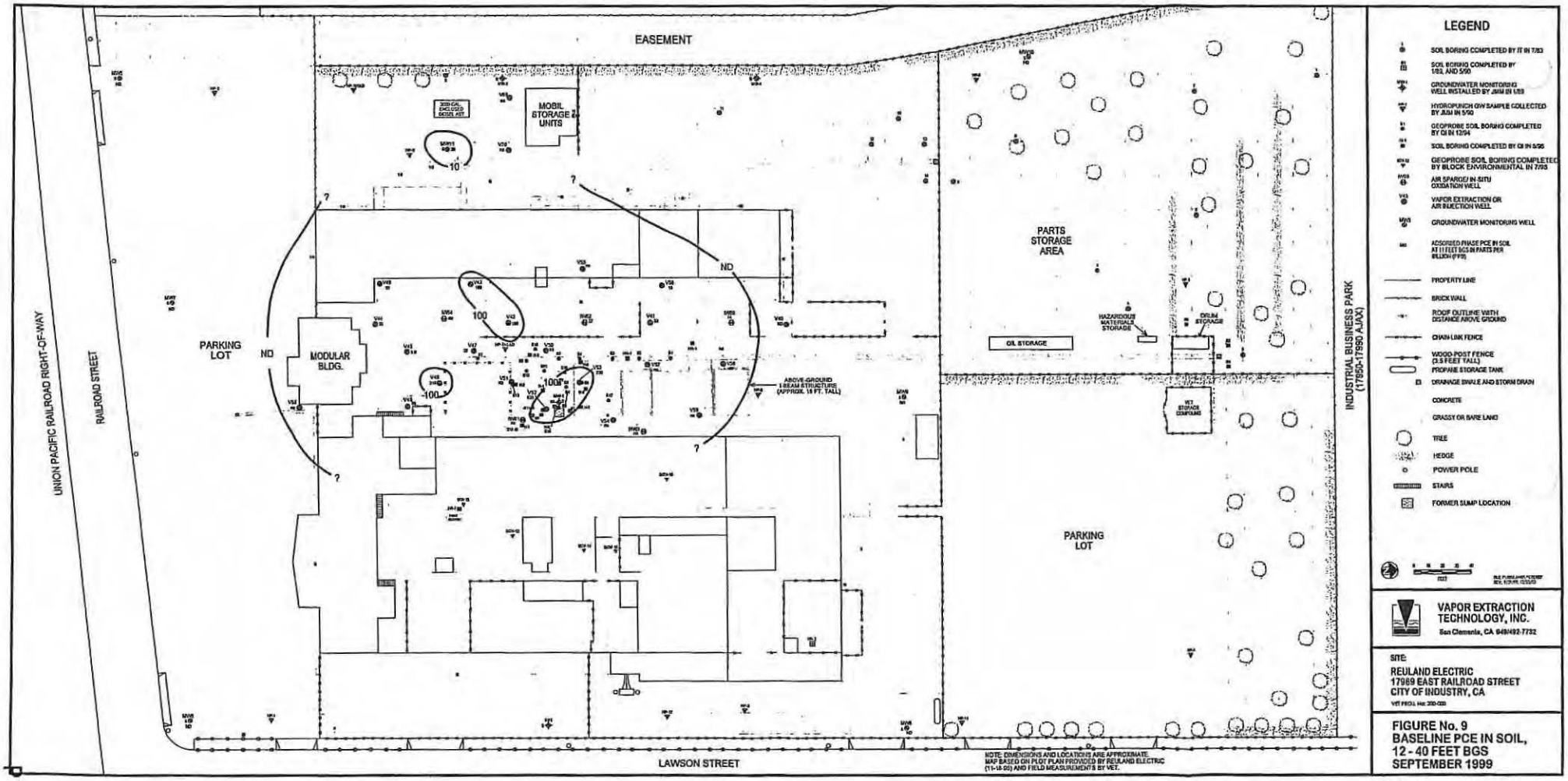
EASEMENT
MOBIL STORAGE UNITS
PARTS STORAGE AREA
PARKING LOT
MODULAR BLDG.
ND
100
10
ABOVE-GROUND I-BEAM STRUCTURE (APPROX. 18 FT. TALL)
OIL STORAGE
HAZARDOUS MATERIALS STORAGE
DRUM STORAGE
VET STORAGE COMPOUND
UNION PACIFIC RAILROAD RIGHT-OF-WAY
RAILROAD STREET
INDUSTRIAL BUSINESS PARK (17950-17990 AJAX)
LAWSON STREET
NOTE: DIMENSIONS AND LOCATIONS ARE APPROXIMATE. MAP BASED ON PLOT PLAN PROVIDED BY REULAND ELECTRIC (11-18-99) AND FIELD MEASUREMENTS BY VET.
LEGEND
SOIL BORING COMPLETED BY IT IN 7/93
SOIL BORING COMPLETED BY I/SL AND 5/99
GROUNDWATER MONITORING WELL INSTALLED BY JMM IN I/93
HYDROPUNCH GW SAMPLE COLLECTED BY JMM IN 5/99
GEOPROBE SOIL BORING COMPLETED BY CI IN 12/94
SOIL BORING COMPLETED BY CI IN 5/95
GEOPROBE SOIL BORING COMPLETED BY BLOCK ENVIRONMENTAL IN 7/95
AIR SPARGE IN-SITU OXIDATION WELL
VAPOR EXTRACTION OR AIR INJECTION WELL
GROUNDWATER MONITORING WELL
ADSORBED PHASE PCE IN SOIL AT 11 FEET BGS IN PARTS PER BILLION (PPB)
PROPERTY LINE
BRICK WALL
ROOF OUTLINE WITH DISTANCE ABOVE GROUND
CHAIN LINK FENCE
WOOD POST FENCE (3.5 FEET TALL)
PROPANE STORAGE TANK
DRAINAGE SWALE AND STORM DRAIN
CONCRETE
GRASSY OR BARE LAND
TREE
HEDGE
POWER POLE
STAIRS
FORMER SUMP LOCATION
VAPOR EXTRACTION TECHNOLOGY, INC.
San Clemente, CA 949/492-7732
SITE:
REULAND ELECTRIC
17989 EAST RAILROAD STREET
CITY OF INDUSTRY, CA
FIGURE No. 9
BASELINE PCE IN SOIL, 12 - 40 FEET BGS
SEPTEMBER 1999

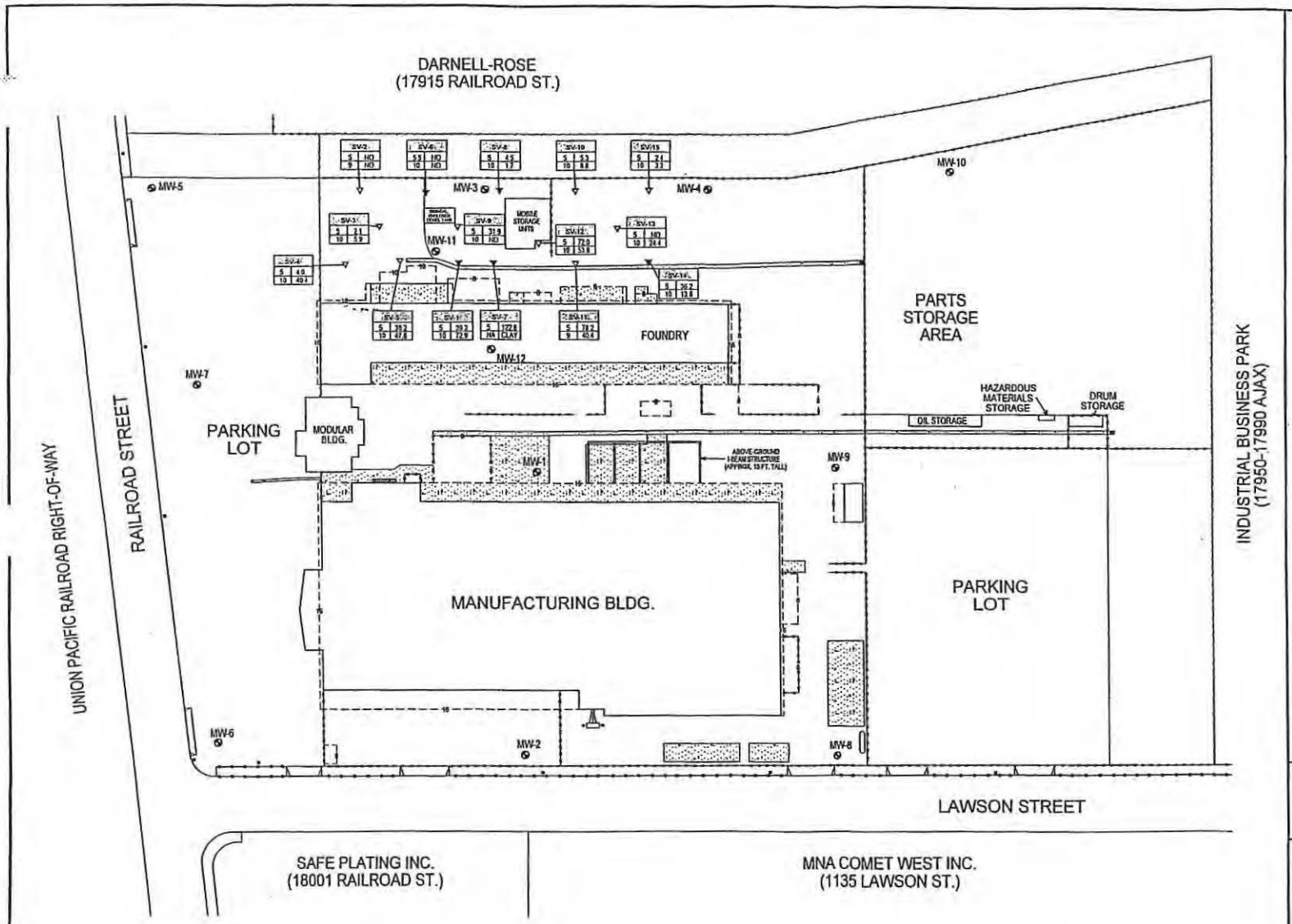

NOTE: DIMENSIONS AND LOCATIONS ARE APPROXIMATE.
MAP BASED ON PLOT PLAN PROVIDED BY REULAND ELECTRIC
(11-18-95) AND FIELD MEASUREMENTS BY VET.

LEGEND

- MW-1 — GROUNDWATER MONITORING WELL
- SOIL GAS PROBE SAMPLING LOCATION
- SOIL GAS AND SOIL SAMPLING LOCATION
- PROPERTY LINE
- BRICK WALL
- ROOF OUTLINE WITH DISTANCE ABOVE GROUND
- CHAIN-LINK FENCE
- WOOD-POST FENCE (3.5 FEET TALL)
- PROPANE STORAGE TANK
- DRAINAGE SWALE AND STORM DRAIN
- CONCRETE
- POWER POLE
- POWER TRANSFORMER & DROP TO BLDG. (APPROX. 15 FT. ABOVE GROUND)
- STAIRS
- SAMPLE ID / ft bgs / ug/L / ft bgs / ug/L — PCE FOUND IN SOIL GAS SAMPLE IN MICROGRAMS PER LITER (ug/L) AT SAMPLE DEPTH IN FEET BELOW GROUND SURFACE (ft bgs). SAMPLES COLLECTE' ON 11/1/99 - 11/2/99. ND = NONDETECTABLE NA = NOT AVAILABLE

0 20 40 60 80 FEET

FILE: J:\REULAND\soilgas
REV: 11/12/99; 12/18/03

VAPOR EXTRACTION TECHNOLOGY, INC.
San Clemente, CA 949/492-7732

SITE:

REULAND ELECTRIC
17969 EAST RAILROAD STREET
CITY OF INDUSTRY, CA

VET PROJ. No: 200-000

FIGURE No. 10
SOIL GAS RESULTS

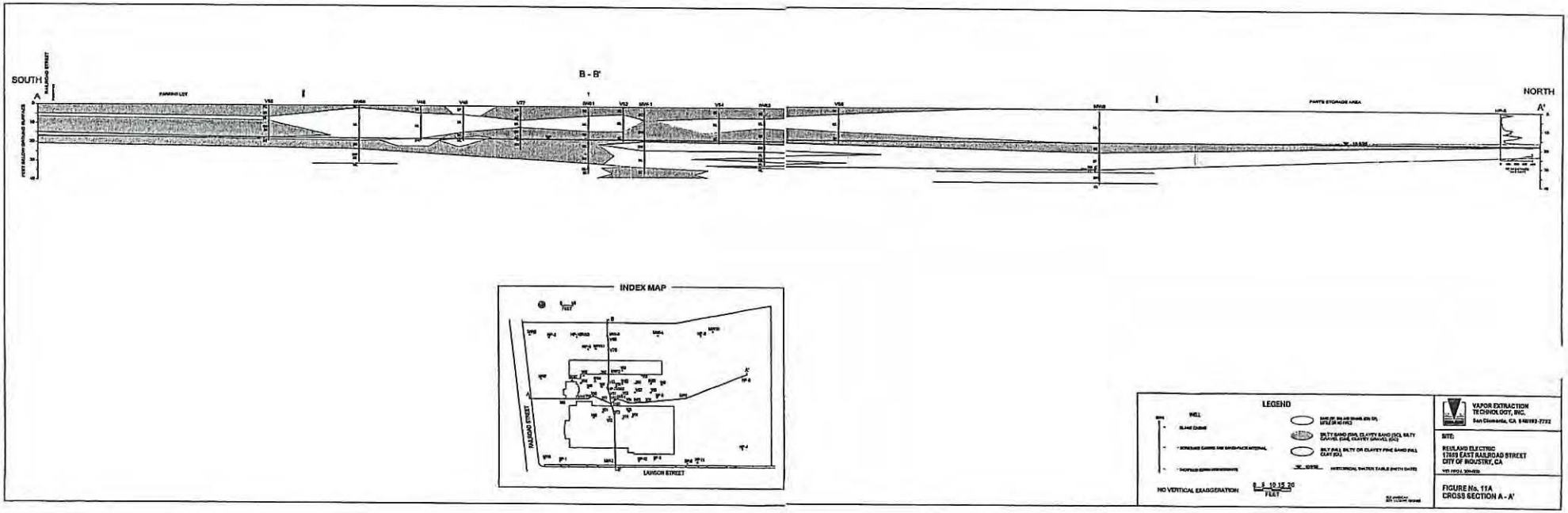
SOUTH
NORTH
A'
B - B'
PARKING LOT
PARTS STORAGE AREA
INDEX MAP
RAILROAD STREET
LAWSON STREET
LEGEND
WELL
NO VERTICAL EXAGGERATION
VAPOR EXTRACTION TECHNOLOGY, INC.
SITE:
RESLAND ELECTRIC
17669 EAST RAILROAD STREET
CITY OF INDUSTRY, CA
FIGURE No. 11A
CROSS SECTION A - A'

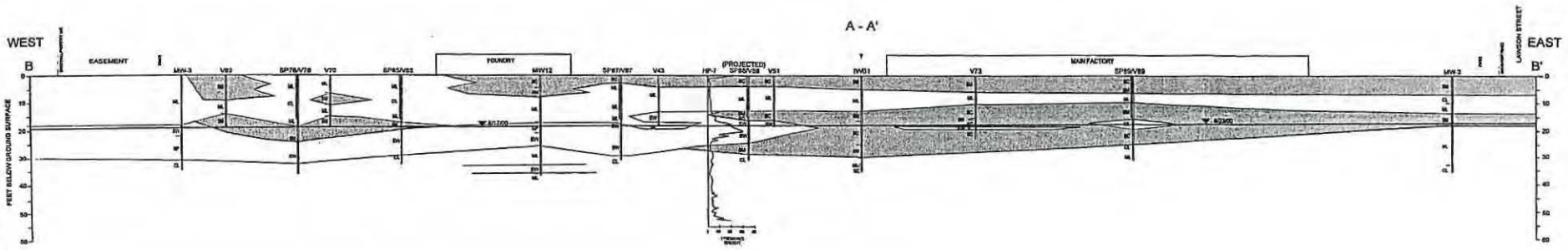

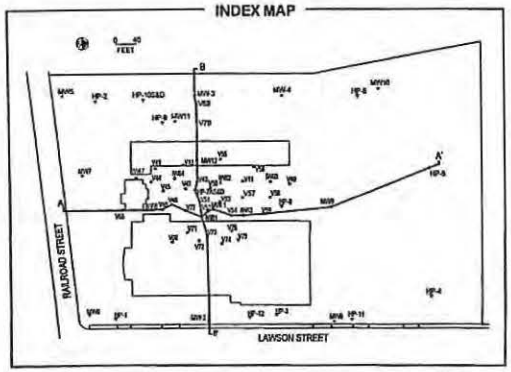

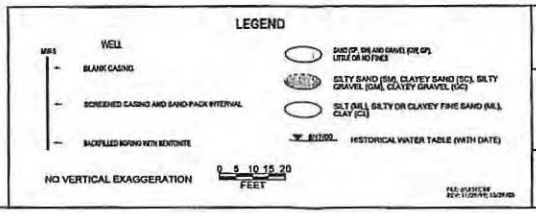

VAPOR EXTRACTION TECHNOLOGY, INC.
San Clemente, CA 949/492-7732

SITE:
REULAND ELECTRIC
17969 EAST RAILROAD STREET
CITY OF INDUSTRY, CA

VEI PROJ. 300-000

FIGURE No. 11B
CROSS SECTION B - B'

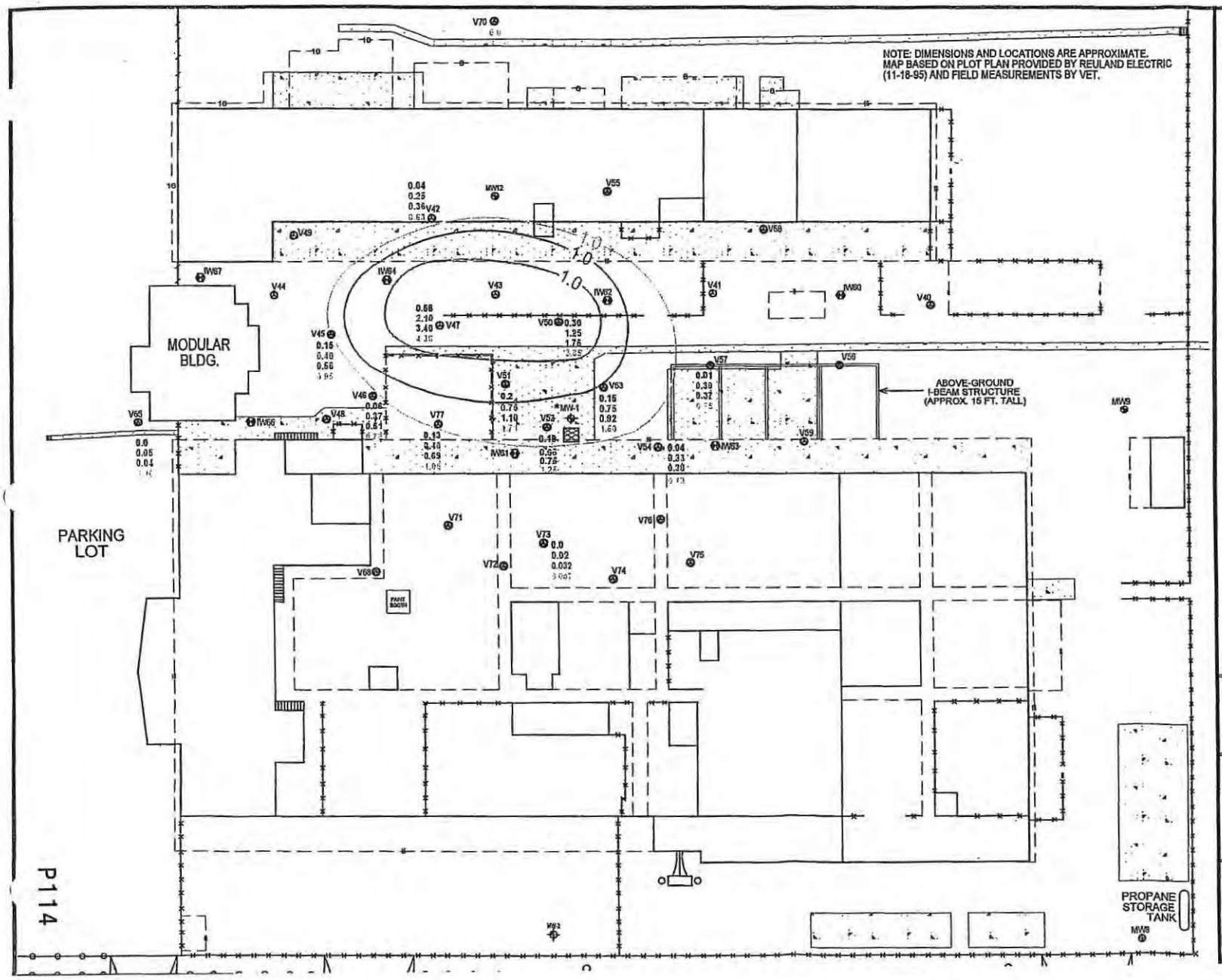

LEGEND

- GROUNDWATER MONITORING WELL INSTALLED BY JMM IN 1/89
- IW50 — AIR SPARGE/ IN-SITU OXIDATION WELL
- V45 — VAPOR EXTRACTION OR AIR INJECTION WELL
- MW5 — GROUNDWATER MONITORING WELL
- PROPERTY LINE
- ROOF OUTLINE WITH DISTANCE ABOVE GROUND
- CHAIN-LINK FENCE
- WOOD-POST FENCE (3.5 FEET TALL)
- DRAINAGE SWALE AND STORM DRAIN
- POWER POLE
- FORMER SUMP LOCATION
- 1.55 — INDUCED VACUUM AT 50 INCHES WATER COLUMN (INWC) APPLIED VACUUM
- 1.55 — INDUCED VACUUM AT 100 INWC APPLIED VACUUM
- 1.65 — INDUCED VACUUM AT 150 INWC APPLIED VACUUM
- INDUCED VACUUM AT 200 INWC APPLIED VACUUM
- 1.0 — 1 INCH INDUCED VACUUM AT 100 INWC APPLIED VACUUM
- 1.0 — 1 INCH INDUCED VACUUM AT 150 INWC APPLIED VACUUM
- 1.0 — 1 INCH INDUCED VACUUM AT 200 INWC APPLIED VACUUM

0 10 20 30 40
FEET

FILE: JUR\REULAND\V43R01
REV: 7/13/00

VAPOR EXTRACTION TECHNOLOGY, INC.
San Clemente, CA 949/492-7732

SITE:
REULAND ELECTRIC
17969 EAST RAILROAD STREET
CITY OF INDUSTRY, CA

VET PROJ. No: 200-000

FIGURE No. 12
RADIUS OF INFLUENCE - WELL V-43
DURING VAPOR EXTRACTION
FEASIBILITY TEST 12/14/99

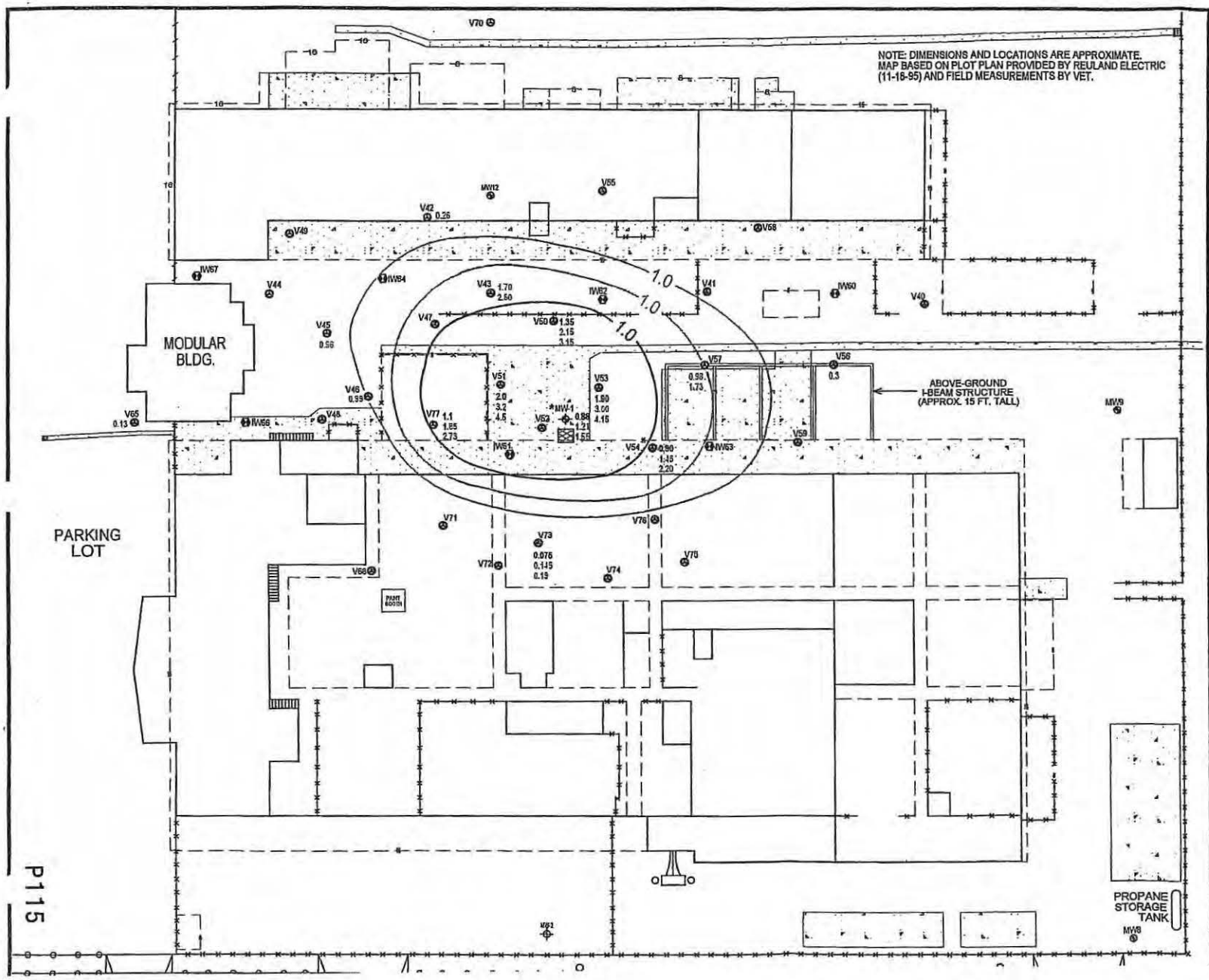

LEGEND

- MW-1 — GROUNDWATER MONITORING WELL INSTALLED BY JMM IN 1/89
- IW60 — AIR SPARGE/ IN-SITU OXIDATION WELL
- V45 — VAPOR EXTRACTION OR AIR INJECTION WELL
- MW5 — GROUNDWATER MONITORING WELL
- PROPERTY LINE
- ROOF OUTLINE WITH DISTANCE ABOVE GROUND
- CHAIN-LINK FENCE
- WOOD-POST FENCE (3.5 FEET TALL)
- DRAINAGE SWALE AND STORM DRAIN
- POWER POLE
- FORMER SUMP LOCATION
- 1.55 — INDUCED VACUUM AT 50 INCHES WATER COLUMN (INWC) APPLIED VACUUM
- 1.65 — INDUCED VACUUM AT 100 INWC APPLIED VACUUM
- 1.55 — INDUCED VACUUM AT 143 INWC APPLIED VACUUM
- 1.0 — 1 INCH INDUCED VACUUM AT 50 INWC APPLIED VACUUM
- 1.0 — 1 INCH INDUCED VACUUM AT 100 INWC APPLIED VACUUM
- 1.0 — 1 INCH INDUCED VACUUM AT 143 INWC APPLIED VACUUM

0 10 20 30 40 FEET

FILE: JLR\REULAND\V52RO1
REV: 7/13/00

VAPOR EXTRACTION TECHNOLOGY, INC.
San Clemente, CA 949/492-7732

SITE:
REULAND ELECTRIC
17969 EAST RAILROAD STREET
CITY OF INDUSTRY, CA

VET PROJ. No: 200-000

FIGURE No. 13
RADIUS OF INFLUENCE - WELL V-52 DURING VAPOR EXTRACTION FEASIBILITY TEST 12/14/99

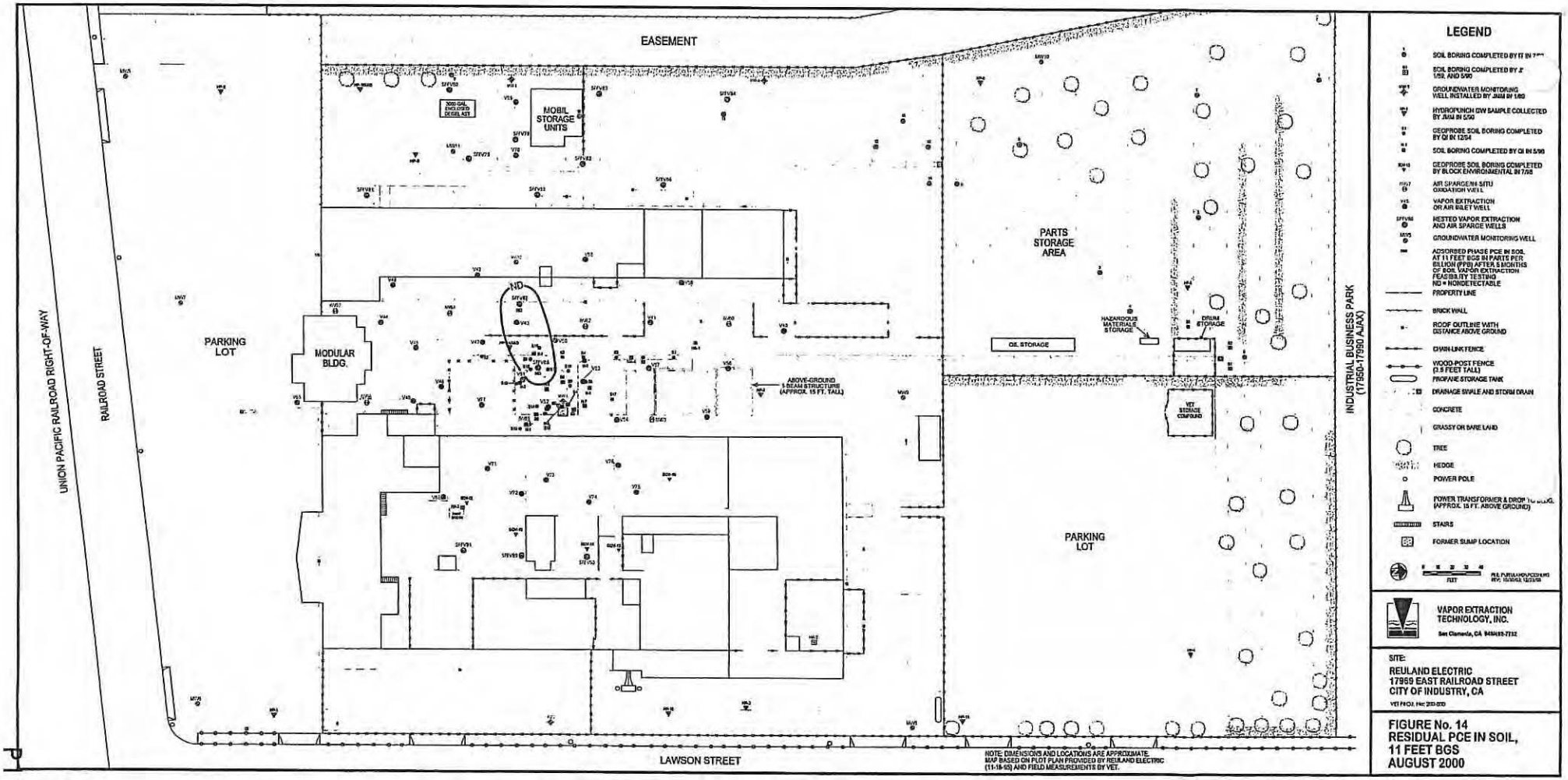
EASEMENT
MOBIL STORAGE UNITS
PARTS STORAGE AREA
PARKING LOT
MODULAR BLDG.
ND
OIL STORAGE
HAZARDOUS MATERIALS STORAGE
DRUM STORAGE
ABOVE-GROUND & BEAM STRUCTURE (APPROX. 15 FT. TALL)
VET STORAGE COMPOUND
PARKING LOT
UNION PACIFIC RAILROAD RIGHT-OF-WAY
RAILROAD STREET
INDUSTRIAL BUSINESS PARK (17960-17990 AJAX)
LAWSON STREET
NOTE: DIMENSIONS AND LOCATIONS ARE APPROXIMATE. MAP BASED ON PLOT PLAN PROVIDED BY REULAND ELECTRIC (11-18-93) AND FIELD MEASUREMENTS BY VET.
LEGEND
SOIL BORING COMPLETED BY IT IN
SOIL BORING COMPLETED BY J
1/92, AND 5/90
GROUNDWATER MONITORING WELL INSTALLED BY JMM IN 1/90
HYDROPUNCH GW SAMPLE COLLECTED BY JMM IN 5/90
GEOPROBE SOIL BORING COMPLETED BY GI IN 12/94
SOIL BORING COMPLETED BY GI IN 5/90
GEOPROBE SOIL BORING COMPLETED BY BLOCK ENVIRONMENTAL IN 7/98
AIR SPARGE/IN SITU OXIDATION WELL
VAPOR EXTRACTION OR AIR INLET WELL
NESTED VAPOR EXTRACTION AND AIR SPARGE WELLS
GROUNDWATER MONITORING WELL
ADSORBED PHASE PCE IN SOIL AT 11 FEET BGS IN PARTS PER BILLION (PPB) AFTER 5 MONTHS OF SOIL VAPOR EXTRACTION FEASIBILITY TESTING
ND = NONDETECTABLE
PROPERTY LINE
BRICK WALL
ROOF OUTLINE WITH DISTANCE ABOVE GROUND
CHAIN-LINK FENCE
WOOD-POST FENCE (1.5 FEET TALL)
PROPANE STORAGE TANK
DRAINAGE SWALE AND STORM DRAIN
CONCRETE
GRASSY OR BARE LAND
TREE
HEDGE
POWER POLE
POWER TRANSFORMER & DROP TO BLDG. (APPROX. 15 FT. ABOVE GROUND)
STAIRS
FORMER SUMP LOCATION
FEET
VAPOR EXTRACTION TECHNOLOGY, INC.
SITE:
REULAND ELECTRIC
17959 EAST RAILROAD STREET
CITY OF INDUSTRY, CA
FIGURE No. 14
RESIDUAL PCE IN SOIL,
11 FEET BGS
AUGUST 2000

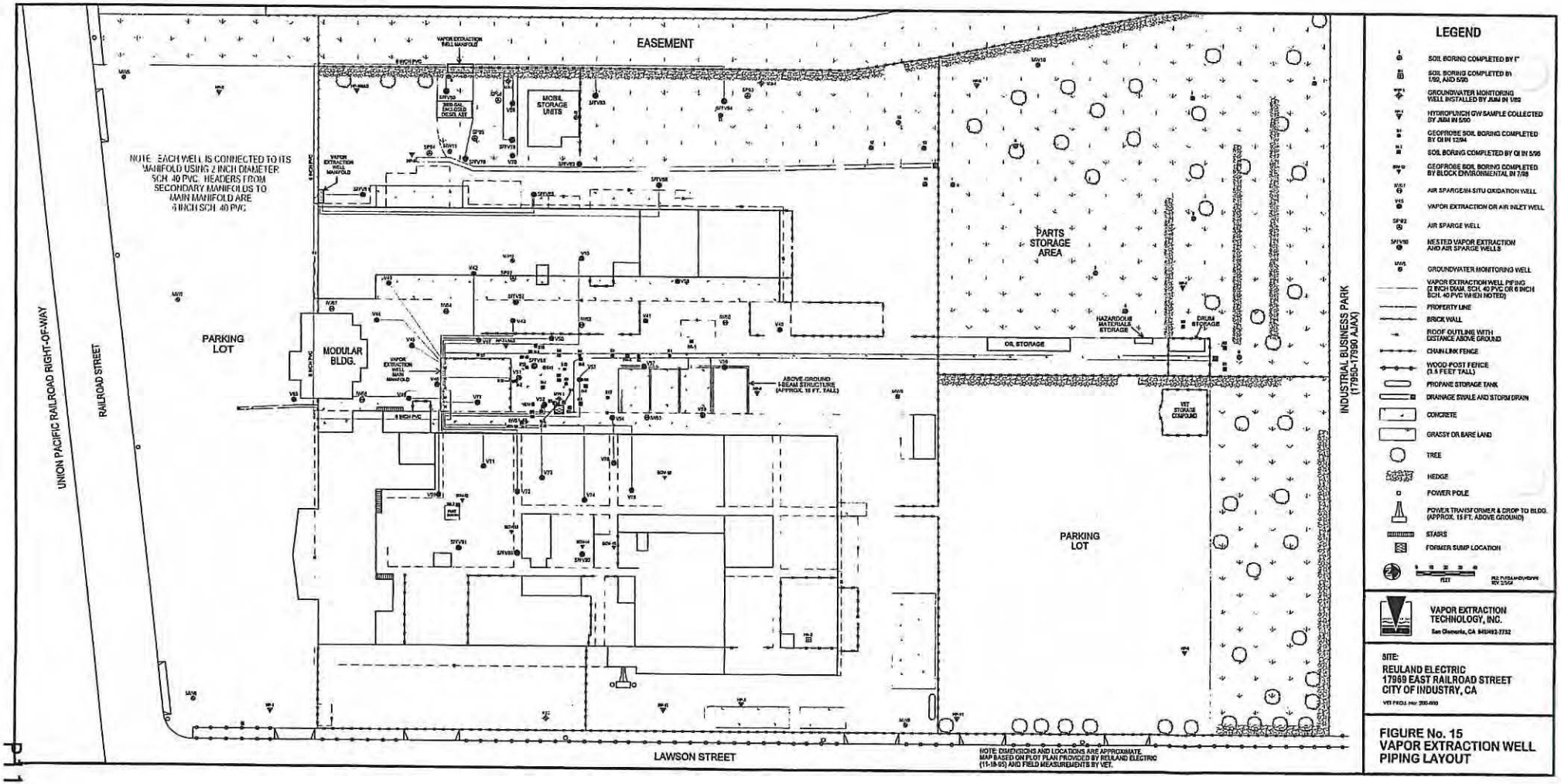
EASEMENT
NOTE: EACH WELL IS CONNECTED TO ITS MANIFOLD USING 2 INCH DIAMETER SCH. 40 PVC. HEADERS FROM SECONDARY MANIFOLDS TO MAIN MANIFOLD ARE 6 INCH SCH. 40 PVC
MOBIL STORAGE UNITS
PARTS STORAGE AREA
PARKING LOT
MODULAR BLDG.
OIL STORAGE
HAZARDOUS MATERIALS STORAGE
DRUM STORAGE
ABOVE-GROUND I-BEAM STRUCTURE (APPROX. 18 FT. TALL)
VET STORAGE COMPOUND
PARKING LOT
UNION PACIFIC RAILROAD RIGHT-OF-WAY
RAILROAD STREET
LAWSON STREET
INDUSTRIAL BUSINESS PARK (17950-17990 AJAX)
NOTE: DIMENSIONS AND LOCATIONS ARE APPROXIMATE. MAP BASED ON PLOT PLAN PROVIDED BY REULAND ELECTRIC (11-18-05) AND FIELD MEASUREMENTS BY VET.
LEGEND
SOIL BORING COMPLETED BY I*
SOIL BORING COMPLETED BY 1/99, AND 5/99
GROUNDWATER MONITORING WELL INSTALLED BY JMM IN 1/99
HYDROPUNCH GW SAMPLE COLLECTED BY JMM IN 5/99
GEOPROBE SOIL BORING COMPLETED BY GI IN 12/94
SOIL BORING COMPLETED BY GI IN 5/95
GEOPROBE SOIL BORING COMPLETED BY BLOCK ENVIRONMENTAL IN 7/99
AIR SPARGE/IN-SITU OXIDATION WELL
VAPOR EXTRACTION OR AIR INLET WELL
AIR SPARGE WELL
NESTED VAPOR EXTRACTION AND AIR SPARGE WELLS
GROUNDWATER MONITORING WELL
VAPOR EXTRACTION WELL PIPING (2 INCH DIAM. SCH. 40 PVC OR 6 INCH SCH. 40 PVC WHEN NOTED)
PROPERTY LINE
BRICK WALL
ROOF OUTLINE WITH DISTANCE ABOVE GROUND
CHAIN LINK FENCE
WOOD POST FENCE (1.5 FEET TALL)
PROPANE STORAGE TANK
DRAINAGE SWALE AND STORM DRAIN
CONCRETE
GRASSY OR BARE LAND
TREE
HEDGE
POWER POLE
POWER TRANSFORMER & DROP TO BLDG. (APPROX. 15 FT. ABOVE GROUND)
STAIRS
FORMER SUMP LOCATION
FEET
VAPOR EXTRACTION TECHNOLOGY, INC.
San Clemente, CA 949492-7732
SITE:
REULAND ELECTRIC
17969 EAST RAILROAD STREET
CITY OF INDUSTRY, CA
FIGURE No. 15
VAPOR EXTRACTION WELL PIPING LAYOUT

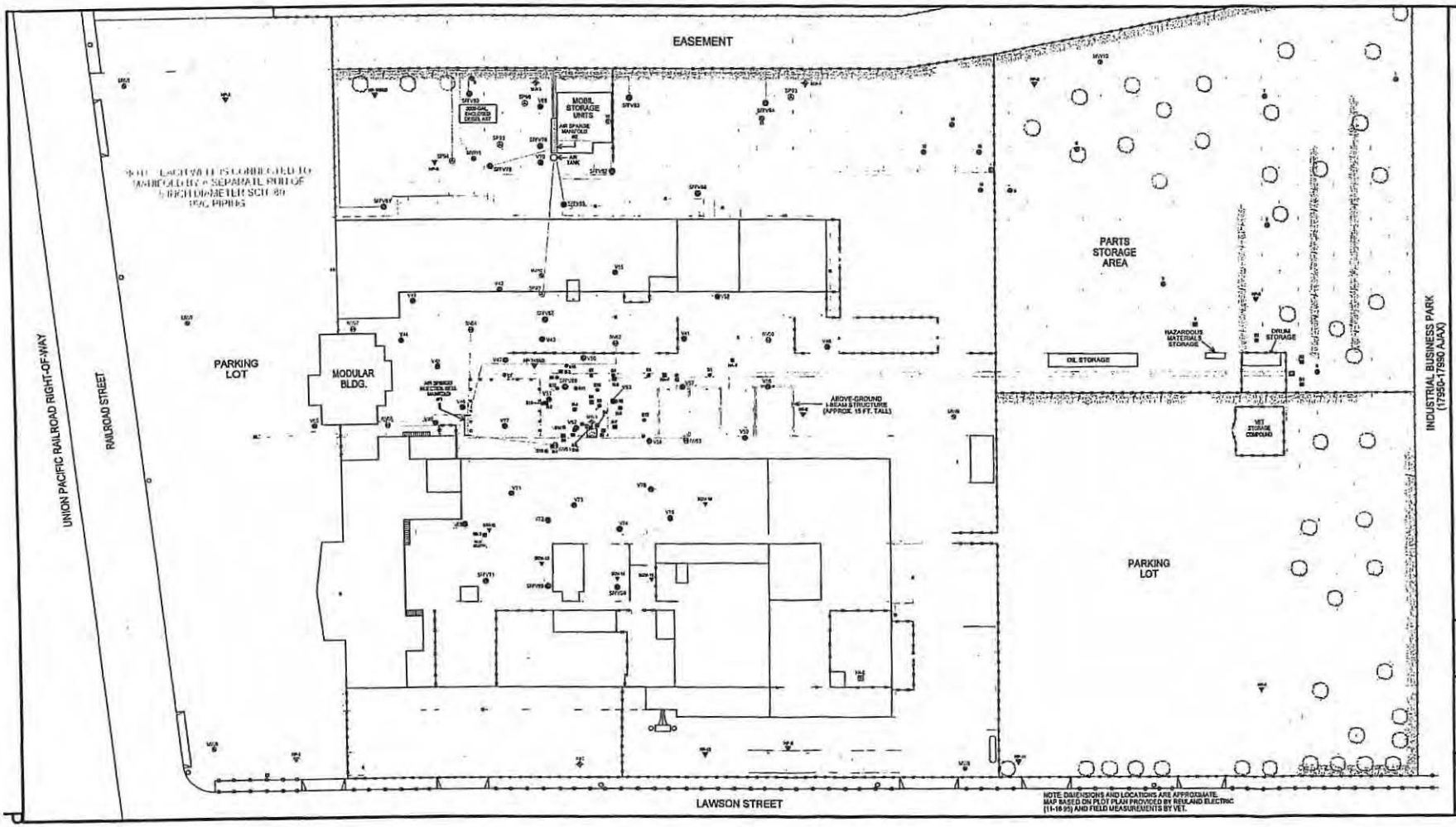

FIGURE No. 16
AIR SPARGE/INJECTION WELL PIPING LAYOUT

FIGURE No. 21

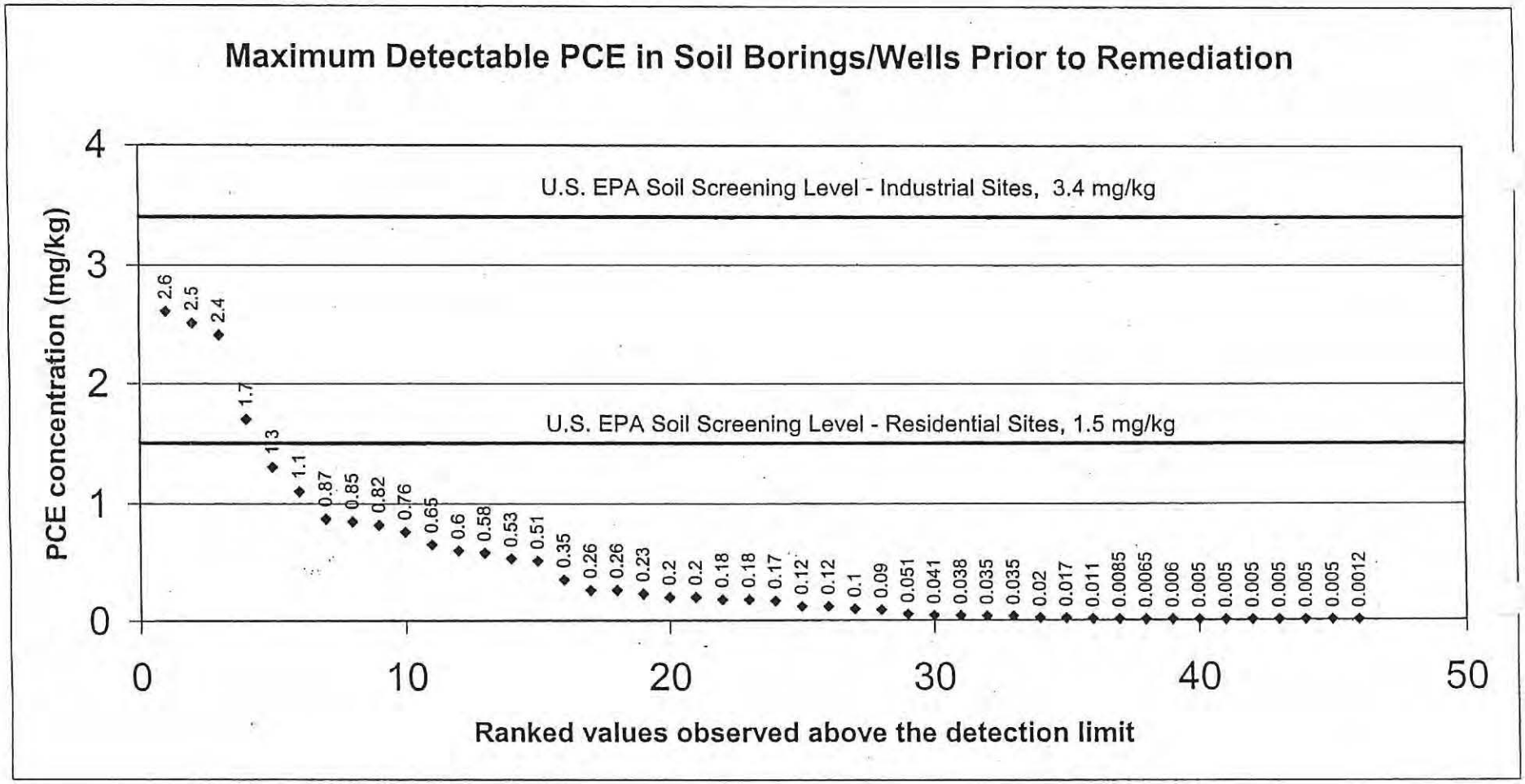

Vapor Extraction Technology, Inc.

p\reuland\drawings\Figure21.xls

INSPECTION REPORT

Los Angeles County Fire Department - Health Hazardous Materials Division
Certified Unified Program Agency - Participating Agency
Southeast District Office
12622 Leffingwell Road, Santa Fe Springs, CA 90670
Tel: (562) 379-8781 / Fax: (562) 229-9359
www.fire.lacounty.gov/hhmd

Business: REULAND ELECTRIC			**Inspection Date:** 10/20/2016
Address: 17969 E RAILROAD ST		**City/State:** INDUSTRY, CA 91748	**Telephone:** (626) 964-6411
Owner: REULAND ELECTRIC CO		**Email:** howard.lees@reuland.com	
FA #: FA0021471	**PR:** PR0060729	**Program Element:** HW GENERATING RECYCLER	**Inspection Type:** ROUTINE INSPECTION
CERS ID #: 10283035			

☐ - No violations observed at the time of inspection.

This document constitutes a Summary of Violations reported by the inspector; and a Notice to Comply for all cited minor violations.

OUT = Out of Compliance COS = Corrected on Site RPT = Repeat Violation

Generator meets all the requirements for claimed excluded recyclable materials ■ OUT ☐ COS ☐ RPT	MINOR COMPLY BY: 11/19/2016

Violation Description:

Failure to properly manage a recyclable material. HSC 6.5 25143.2, 25143.9

Violation Comments:

OBSERVATION: Observed gravity separation of cutting fluids from metal chips into a holding containers prior to re-using without proper labels.

CORRECTIVE ACTION: Properly label the used oil containers within 30 days.

OVERALL INSPECTION COMMENTS

Consent Given By:

Attention: Your facility may be subject to reinspection at any time to verify compliance. Failure to comply with the violations cited may result in reinspection fees, permit revocation, and/or administrative/civil/criminal penalties. Any time granted for correction of the violation(s) does not preclude any enforcement action by this Department or other agencies.

It is improper and illegal for any County officer, employee or inspector to solicit bribes, gifts, or gratuities in connection with performing their official duties. Improper solicitations include requests for anything of value such as cash, discounts, free services, paid travel or entertainment, or tangible items such as food or beverages. Any attempt by a County employee to solicit bribes, gifts or gratuities for any reason should be reported immediately to either the County manager responsible for supervising the employee or the Fraud hotline at (800) 544-6861 or www.lacountyfraud.org. YOU MAY REMAIN ANONYMOUS.

Signatures

Sean Phan
Hazardous Materials Specialist II

CERTIFICATON OF COMPLIANCE

	Los Angeles County Fire Department - Health Hazardous Materials Division **Certified Unified Program Agency - Participating Agency**	
Business:	**FA #:** Pending	**Date:**

The violations cited on the inspection report must be corrected, or disputed, not more than 30 days from the date of receipt of the report; or as otherwise noted. Please submit this certification, and/or any other documentation in support of your claim compliance, to this department in order to avoid penalties. Failure to submit compliance documentation may result in the reinspection of your facility and associated fees pursuant to Los Angeles County Ordinance Section 12.50.131.

VIOLATION(S)	STATEMENT OF CORRECTIVE (OR PROPOSED) ACTIONS:	DATE

I certify under penalty of law that the violations cited on this report have been corrected as indicated. I have personally examined the documentation submitted as proof of compliance and I believe the information to be true, accurate, and complete. I am authorized to file this certification for the facility, and am aware that there are significant penalties for submitting false information pursuant to CA Health & Safety Code Section 25191(b)(1).

Print Name

Title

Signature

Date

Los Angeles County Fire Department - Health Hazardous Materials Division
Certified Unified Program Agency - Participating Agency
Southeast District Office
12622 Leffingwell Road, Santa Fe Springs, CA 90670
Tel: (562) 379-8781 / Fax: (562) 229-9359
www.fire.lacounty.gov/hhmd

Business:	**FA #:**	**Date:**
REULAND ELECTRIC	FA0021471	10/20/2016

PREVIOUS INSPECTIONS

Activity Date	PE	Rercord ID	Serial No.	Group Code	Service	Result	Action	Activity Min	Travel Min	Inspector ID
11/05/2019	1004	PR0032068	DAWKJBNYX		052	00	00	90	0	EE0000174
11/06/2019	3701	PR0095077	DAU1NICRT	WJJY-SWHK	001	01	00	60	35	EE0000174
11/06/2019	3004	PR0006034	DASH2RB5C	WJJY-SWHK	001	02	01	100	0	EE0000174
11/06/2019	2003	PR0060730	DASQ4VCCJ	WJJY-SWHK	001	02	01	100	0	EE0000174
11/06/2019	1200	PR0060729	DAT5PUQWD	WJJY-SWHK	001	01	00	60	0	EE0000174
11/06/2019	1004	PR0032068	DAH5FK80M	WJJY-SWHK	001	02	01	120	0	EE0000174
11/06/2019	0200		DA0953536		052	00	00	95	0	EE0000174
11/07/2019	2003	PR0060730	DA0953533		051	00	00	300	0	EE0000174
11/08/2019	0100		DA0953538		051	00	00	180	0	EE0000174
11/13/2019	2003	PR0060730	DADM05I3X		056	00	00	15	0	EE0000174
01/03/2020	1004	PR0032068	DAD9X0CIY	N4RG-EVWO	002	22	03	30	0	EE0000174
01/03/2020	2003	PR0060730	DALTQLA1M	N4RG-EVWO	002	22	03	30	0	EE0000174
01/03/2020	3004	PR0006034	DAZLA2XQV	N4RG-EVWO	002	22	03	20	0	EE0000174
01/08/2020	1004	PR0032068	DANZMGWAU		053	21	03	20	0	EE0000174
01/08/2020	2003	PR0060730	DAXGFZ0C0		053	04	00	20	0	EE0000174
01/08/2020	3004	PR0006034	DA5SLYGN0		053	22	03	20	0	EE0000174
01/14/2020	3004	PR0006034	DAXSE6SDW		053	21	03	30	0	EE0000174
01/21/2020	2003	PR0060730	DAW1QAJQX		053	22	03	30	0	EE0000174
02/05/2020	3004	PR0006034	DANMWXNPW	WCCV-QL8O	002	01	02	20	10	EE0000174
02/05/2020	2003	PR0060730	DADGCY1NC	WCCV-QL8O	002	22	03	20	10	EE0000174
02/05/2020	1004	PR0032068	DA8L8OEG3	WCCV-QL8O	002	22	03	20	0	EE0000174
02/11/2020	2003	PR0060730	DAIRD4IQT	M1YG-X7VZ	053	04	00	30	0	EE0000174
02/11/2020	1004	PR0032068	DAAZ0PHPE	M1YG-X7VZ	053	21	03	30	0	EE0000174
02/11/2020	3004	PR0006034	DA2WMIJJX	M1YG-X7VZ	053	01	02	30	0	EE0000174
02/20/2020	1004	PR0032068	DAFV4MCKJ		053	21	03	30	0	EE0000174
05/06/2020	1004	PR0032068	DAGT5TYVT	L16E-4NV3	053	22	03	30	0	EE0000174
05/06/2020	2003	PR0060730	DATB36KS0	L16E-4NV3	053	22	03	30	0	EE0000174
05/12/2020	2003	PR0060730	DAGPK0UQ9	PXOH-IJUV	053	22	03	20	0	EE0000174
05/12/2020	1004	PR0032068	DABIRY09D	PXOH-IJUV	053	22	03	20	0	EE0000174
05/13/2020	1004	PR0032068	DATHXRDT6		051	00	00	30	0	EE0000174
05/27/2020	2003	PR0060730	DAS9JHK0A		053	01	02	35	0	EE0000174
05/27/2020	1004	PR0032068	DACLFSIB9		053	01	02	35	0	EE0000174
10/06/2022	1200	PR0060729	DASCRMPCG		012	12	09	30	0	EE0000174
10/21/2022	1200	PR0060729	DAUFL8JOU	1JBW-OAT7	001	01	00	60	60	EE0000153
10/21/2022	2003	PR0060730	DAE8GFULS	1JBW-OAT7	001	01	00	60	0	EE0000153
10/21/2022	1004	PR0032068	DAEICQWGT	1JBW-OAT7	001	01	00	120	0	EE0000153
10/21/2022	3701	PR0095077	DA5XLENXC	1JBW-OAT7	001	01	00	60	0	EE0000153
10/21/2022	3004	PR0006034	DA03KGNKH	1JBW-OAT7	001	01	00	120	0	EE0000153

Los Angeles County Fire Department - Health Hazardous Materials Division
Certified Unified Program Agency - Participating Agency
Southeast District Office
12622 Leffingwell Road, Santa Fe Springs, CA 90670
Tel: (562) 379-8781 / Fax: (562) 229-9359
www.fire.lacounty.gov/hhmd

Business:	**FA #:**	**Date:**
REULAND ELECTRIC	FA0021471	10/20/2016

VIOLATIONS LIST

Open	Activity Date	Program Element	Viol Status	Service	Result	Action	Violation Degree	Comply on Date	Description
	11/06/2019	3004	OU	001	02	01	Minor	02/06/2020	Provided initial and annual training and maintained training records for a minimum of three years
	11/06/2019	3004	OU	001	02	01	Minor	02/11/2020	Business Owner Operator Identification and Business Activities information electronically submitted
	11/06/2019	2003	OU	001	02	01	Minor	05/27/2020	Records for conducting CE HW treatment are maintained onsite for three years
	11/06/2019	2003	OU	001	02	01	Minor	05/27/2020	Records for scheduling and logging inspections are maintained onsite for three years(CE)
	11/06/2019	2003	OU	001	02	01	Minor	05/27/2020	Program data reported in CERS
	11/06/2019	1004	OU	001	02	01	Class 2	12/10/2020	Maintains and operates the facility to minimize the possibility of fire/explosion/release
	11/06/2019	1004	OU	001	02	01	Minor	12/13/2019	Signed copy of Uniform Hazardous Waste Manifest kept for 3 years
	11/06/2019	1004	OU	001	02	01	Minor	12/13/2019	Met all requirements for hazardous waste satellite accumulation
	11/06/2019	1004	OU	001	02	01	Class 2	01/08/2020	Determined if waste generated is hazardous waste
	11/06/2019	1004	OU	001	02	01	Minor	02/11/2020	Labeled all containers or portable tanks containing hazardous waste
	11/06/2019	1004	OU	001	02	01	Class 2	02/20/2020	Disposed of hazardous waste within 180 days of accumulation

LOG SHEET

INSPECTOR FIELD NOTES

10/20/16

I. OPENING CONFERENCE
Nature of business: Electric motor repair/manufacturing w/ foundry, machine shop & CEL.
No change in operation.
DTSC oversight inspection w/ Matthew Mccarron & Kevin Abriol &
HHMD - Tim Hua

II. WALKTHROUGH
Process(es):
Foundry/casting – melting Al, dross/scrap -> recycle bin, black sand-hopper – reuse, sand blast – HW

Welding area – various welding gases

HW storage areas – used oil, sludge, solvent, paint related materials, floor sweep, etc., oily water accumulation in secondary containment. NOV -Observed drums, several TVs & aerosol boxes w/out labels or faded– NOV

Machines shop – various CNCs, drill & press,– some accumulation in the collection pans under the machines – NOVs
Sandblast - spent media HW

Coolant fluid collected filter and reuse, sludge are dispose as HW, metal chips are recycled.

4-part-washers throughout the facility –> spent solvent HW/change as needed.

1 paint booth ? water curtain filter --> waste water --> evaporator (CEL)
Paint related waste/rags container & aerosol box.

Hot wash tank w/ surfactant – waste water -> evaporator (CEL)

Varnish dip tanks (2) – drippings --> HW

Diesel tank – capped not in use – advised to properly close/ capped and label Out of Service to be out of APSA regulation.

III. DOCUMENTS
HazMat - CERS Review: ok
HazWaste - Active EPA ID – ok
Disposal documents – ok
Not available for review – SB 14, training, evaporator unit (CEL) operation logs, SPCC - NOV

IV. CLOSING CONFERENCE
Discussed general HW/HM/ CERS requirement.

V. VIOLATIONS
NOV

INSPECTION REPORT

Los Angeles County Fire Department - Health Hazardous Materials Division
Certified Unified Program Agency - Participating Agency
Southeast District Office
12622 Leffingwell Road, Santa Fe Springs, CA 90670
Tel: (562) 379-8781 / Fax: (562) 229-9359
www.fire.lacounty.gov/hhmd

Business: REULAND ELECTRIC			**Inspection Date:** 10/21/2022
Address: 17969 E RAILROAD ST		**City/State:** INDUSTRY, CA 91748	**Telephone:** (626) 964-6411
Owner: REULAND ELECTRIC CO		**Email:** howard.lees@reuland.com	
FA #: FA0021471	**PR:** PR0060730	**Program Element:** TIER - CEL	**Inspection Type:** ROUTINE INSPECTION
CERS ID #: 10283035			

☒ - No violations observed at the time of inspection.

OUT = Out of Compliance COS = Corrected on Site RPT = Repeat Violation

OVERALL INSPECTION COMMENTS

Consent Given By:

Attention: Your facility may be subject to reinspection at any time to verify compliance. Failure to comply with the violations cited may result in reinspection fees, permit revocation, and/or administrative/civil/criminal penalties. Any time granted for correction of the violation(s) does not preclude any enforcement action by this Department or other agencies.

It is improper and illegal for any County officer, employee or inspector to solicit bribes, gifts, or gratuities in connection with performing their official duties. Improper solicitations include requests for anything of value such as cash, discounts, free services, paid travel or entertainment, or tangible items such as food or beverages. Any attempt by a County employee to solicit bribes, gifts or gratuities for any reason should be reported immediately to either the County manager responsible for supervising the employee or the Fraud hotline at (800) 544-6861 or www.lacountyfraud.org. YOU MAY REMAIN ANONYMOUS.

Signatures

Amanda Y. Liu
Supervising Haz Mat Specialist

PREVIOUS INSPECTIONS

Activity Date	PE	Rercord ID	Serial No.	Group Code	Service	Result	Action	Activity Min	Travel Min	Inspector ID
11/05/2019	1004	PR0032068	DAWKJBNYX		052	00	00	90	0	EE0000174
11/06/2019	3701	PR0095077	DAU1NICRT	WJJY-SWHK	001	01	00	60	35	EE0000174
11/06/2019	3004	PR0006034	DASH2RB5C	WJJY-SWHK	001	02	01	100	0	EE0000174
11/06/2019	2003	PR0060730	DASQ4VCCJ	WJJY-SWHK	001	02	01	100	0	EE0000174
11/06/2019	1200	PR0060729	DAT5PUQWD	WJJY-SWHK	001	01	00	60	0	EE0000174
11/06/2019	1004	PR0032068	DAH5FK80M	WJJY-SWHK	001	02	01	120	0	EE0000174
11/06/2019	0200		DA0953536		052	00	00	95	0	EE0000174
11/07/2019	2003	PR0060730	DA0953533		051	00	00	300	0	EE0000174
11/08/2019	0100		DA0953538		051	00	00	180	0	EE0000174
11/13/2019	2003	PR0060730	DADM05I3X		056	00	00	15	0	EE0000174
01/03/2020	1004	PR0032068	DAD9X0CIY	N4RG-EVWO	002	22	03	30	0	EE0000174
01/03/2020	2003	PR0060730	DALTQLA1M	N4RG-EVWO	002	22	03	30	0	EE0000174
01/03/2020	3004	PR0006034	DAZLA2XQV	N4RG-EVWO	002	22	03	20	0	EE0000174
01/08/2020	1004	PR0032068	DANZMGWAU		053	21	03	20	0	EE0000174
01/08/2020	2003	PR0060730	DAXGFZ0C0		053	04	00	20	0	EE0000174
01/08/2020	3004	PR0006034	DA5SLYGN0		053	22	03	20	0	EE0000174
01/14/2020	3004	PR0006034	DAXSE6SDW		053	21	03	30	0	EE0000174
01/21/2020	2003	PR0060730	DAW1QAJQX		053	22	03	30	0	EE0000174
02/05/2020	3004	PR0006034	DANMWXNPW	WCCV-QL8O	002	01	02	20	10	EE0000174
02/05/2020	2003	PR0060730	DADGCY1NC	WCCV-QL8O	002	22	03	20	10	EE0000174
02/05/2020	1004	PR0032068	DA8L8OEG3	WCCV-QL8O	002	22	03	20	0	EE0000174
02/11/2020	2003	PR0060730	DAIRD4IQT	M1YG-X7VZ	053	04	00	30	0	EE0000174
02/11/2020	1004	PR0032068	DAAZ0PHPE	M1YG-X7VZ	053	21	03	30	0	EE0000174
02/11/2020	3004	PR0006034	DA2WMIJJX	M1YG-X7VZ	053	01	02	30	0	EE0000174
02/20/2020	1004	PR0032068	DAFV4MCKJ		053	21	03	30	0	EE0000174
05/06/2020	1004	PR0032068	DAGT5TYVT	L16E-4NV3	053	22	03	30	0	EE0000174
05/06/2020	2003	PR0060730	DATB36KS0	L16E-4NV3	053	22	03	30	0	EE0000174
05/12/2020	2003	PR0060730	DAGPK0UQ9	PXOH-IJUV	053	22	03	20	0	EE0000174
05/12/2020	1004	PR0032068	DABIRY09D	PXOH-IJUV	053	22	03	20	0	EE0000174
05/13/2020	1004	PR0032068	DATHXRDT6		051	00	00	30	0	EE0000174
05/27/2020	2003	PR0060730	DAS9JHK0A		053	01	02	35	0	EE0000174
05/27/2020	1004	PR0032068	DACLFSIB9		053	01	02	35	0	EE0000174
10/06/2022	1200	PR0060729	DASCRMPCG		012	12	09	30	0	EE0000174
10/21/2022	1200	PR0060729	DAUFL8JOU	1JBW-OAT7	001	01	00	60	60	EE0000153
10/21/2022	2003	PR0060730	DAE8GFULS	1JBW-OAT7	001	01	00	60	0	EE0000153
10/21/2022	1004	PR0032068	DAEICQWGT	1JBW-OAT7	001	01	00	120	0	EE0000153
10/21/2022	3701	PR0095077	DA5XLENXC	1JBW-OAT7	001	01	00	60	0	EE0000153
10/21/2022	3004	PR0006034	DA03KGNKH	1JBW-OAT7	001	01	00	120	0	EE0000153

Los Angeles County Fire Department - Health Hazardous Materials Division
Certified Unified Program Agency - Participating Agency
Southeast District Office
12622 Leffingwell Road, Santa Fe Springs, CA 90670
Tel: (562) 379-8781 / Fax: (562) 229-9359
www.fire.lacounty.gov/hhmd

Business:	**FA #:**	**Date:**
REULAND ELECTRIC	FA0021471	10/21/2022

VIOLATIONS LIST

Open	Activity Date	Program Element	Viol Status	Service	Result	Action	Violation Degree	Comply on Date	Description
	11/06/2019	3004	OU	001	02	01	Minor	02/06/2020	Provided initial and annual training and maintained training records for a minimum of three years
	11/06/2019	3004	OU	001	02	01	Minor	02/11/2020	Business Owner Operator Identification and Business Activities information electronically submitted
	11/06/2019	2003	OU	001	02	01	Minor	05/27/2020	Records for conducting CE HW treatment are maintained onsite for three years
	11/06/2019	2003	OU	001	02	01	Minor	05/27/2020	Records for scheduling and logging inspections are maintained onsite for three years(CE)
	11/06/2019	2003	OU	001	02	01	Minor	05/27/2020	Program data reported in CERS
	11/06/2019	1004	OU	001	02	01	Class 2	12/10/2020	Maintains and operates the facility to minimize the possibility of fire/explosion/release
	11/06/2019	1004	OU	001	02	01	Minor	12/13/2019	Signed copy of Uniform Hazardous Waste Manifest kept for 3 years
	11/06/2019	1004	OU	001	02	01	Minor	12/13/2019	Met all requirements for hazardous waste satellite accumulation
	11/06/2019	1004	OU	001	02	01	Class 2	01/08/2020	Determined if waste generated is hazardous waste
	11/06/2019	1004	OU	001	02	01	Minor	02/11/2020	Labeled all containers or portable tanks containing hazardous waste
	11/06/2019	1004	OU	001	02	01	Class 2	02/20/2020	Disposed of hazardous waste within 180 days of accumulation

LOG SHEET

INSPECTOR FIELD NOTES

INSPECTION REPORT

Los Angeles County Fire Department - Health Hazardous Materials Division
Certified Unified Program Agency - Participating Agency
Southeast District Office
12622 Leffingwell Road, Santa Fe Springs, CA 90670
Tel: (562) 379-8781 / Fax: (562) 229-9359
www.fire.lacounty.gov/hhmd

Business: REULAND ELECTRIC			**Inspection Date:** 10/21/2022
Address: 17969 E RAILROAD ST		**City/State:** INDUSTRY, CA 91748	**Telephone:** (626) 964-6411
Owner: REULAND ELECTRIC CO		**Email:** howard.lees@reuland.com	
FA #: FA0021471	**PR:** PR0032068	**Program Element:** HW GEN, 101-500 EMPLOYEES	**Inspection Type:** ROUTINE INSPECTION
CERS ID #: 10283035		**STATE EPA ID #:** **FEDERAL EPA ID #:** CAD980881064	

☒ - No violations observed at the time of inspection.

OUT = Out of Compliance COS = Corrected on Site RPT = Repeat Violation

OVERALL INSPECTION COMMENTS

Consent Given By:

Attention: Your facility may be subject to reinspection at any time to verify compliance. Failure to comply with the violations cited may result in reinspection fees, permit revocation, and/or administrative/civil/criminal penalties. Any time granted for correction of the violation(s) does not preclude any enforcement action by this Department or other agencies.

It is improper and illegal for any County officer, employee or inspector to solicit bribes, gifts, or gratuities in connection with performing their official duties. Improper solicitations include requests for anything of value such as cash, discounts, free services, paid travel or entertainment, or tangible items such as food or beverages. Any attempt by a County employee to solicit bribes, gifts or gratuities for any reason should be reported immediately to either the County manager responsible for supervising the employee or the Fraud hotline at (800) 544-6861 or www.lacountyfraud.org. YOU MAY REMAIN ANONYMOUS.

Signatures

Amanda Y. Liu
Supervising Haz Mat Specialist

PREVIOUS INSPECTIONS

Activity Date	PE	Rercord ID	Serial No.	Group Code	Service	Result	Action	Activity Min	Travel Min	Inspector ID
11/05/2019	1004	PR0032068	DAWKJBNYX		052	00	00	90	0	EE0000174
11/06/2019	3701	PR0095077	DAU1NICRT	WJJY-SWHK	001	01	00	60	35	EE0000174
11/06/2019	3004	PR0006034	DASH2RB5C	WJJY-SWHK	001	02	01	100	0	EE0000174
11/06/2019	2003	PR0060730	DASQ4VCCJ	WJJY-SWHK	001	02	01	100	0	EE0000174
11/06/2019	1200	PR0060729	DAT5PUQWD	WJJY-SWHK	001	01	00	60	0	EE0000174
11/06/2019	1004	PR0032068	DAH5FK80M	WJJY-SWHK	001	02	01	120	0	EE0000174
11/06/2019	0200		DA0953536		052	00	00	95	0	EE0000174
11/07/2019	2003	PR0060730	DA0953533		051	00	00	300	0	EE0000174
11/08/2019	0100		DA0953538		051	00	00	180	0	EE0000174
11/13/2019	2003	PR0060730	DADM05I3X		056	00	00	15	0	EE0000174
01/03/2020	1004	PR0032068	DAD9X0CIY	N4RG-EVWO	002	22	03	30	0	EE0000174
01/03/2020	2003	PR0060730	DALTQLA1M	N4RG-EVWO	002	22	03	30	0	EE0000174
01/03/2020	3004	PR0006034	DAZLA2XQV	N4RG-EVWO	002	22	03	20	0	EE0000174
01/08/2020	1004	PR0032068	DANZMGWAU		053	21	03	20	0	EE0000174
01/08/2020	2003	PR0060730	DAXGFZ0C0		053	04	00	20	0	EE0000174
01/08/2020	3004	PR0006034	DA5SLYGN0		053	22	03	20	0	EE0000174
01/14/2020	3004	PR0006034	DAXSE6SDW		053	21	03	30	0	EE0000174
01/21/2020	2003	PR0060730	DAW1QAJQX		053	22	03	30	0	EE0000174
02/05/2020	3004	PR0006034	DANMWXNPW	WCCV-QL8O	002	01	02	20	10	EE0000174
02/05/2020	2003	PR0060730	DADGCY1NC	WCCV-QL8O	002	22	03	20	10	EE0000174
02/05/2020	1004	PR0032068	DA8L8OEG3	WCCV-QL8O	002	22	03	20	0	EE0000174
02/11/2020	2003	PR0060730	DAIRD4IQT	M1YG-X7VZ	053	04	00	30	0	EE0000174
02/11/2020	1004	PR0032068	DAAZ0PHPE	M1YG-X7VZ	053	21	03	30	0	EE0000174
02/11/2020	3004	PR0006034	DA2WMIJJX	M1YG-X7VZ	053	01	02	30	0	EE0000174
02/20/2020	1004	PR0032068	DAFV4MCKJ		053	21	03	30	0	EE0000174
05/06/2020	1004	PR0032068	DAGT5TYVT	L16E-4NV3	053	22	03	30	0	EE0000174
05/06/2020	2003	PR0060730	DATB36KS0	L16E-4NV3	053	22	03	30	0	EE0000174
05/12/2020	2003	PR0060730	DAGPK0UQ9	PXOH-IJUV	053	22	03	20	0	EE0000174
05/12/2020	1004	PR0032068	DABIRY09D	PXOH-IJUV	053	22	03	20	0	EE0000174
05/13/2020	1004	PR0032068	DATHXRDT6		051	00	00	30	0	EE0000174
05/27/2020	2003	PR0060730	DAS9JHK0A		053	01	02	35	0	EE0000174
05/27/2020	1004	PR0032068	DACLFSIB9		053	01	02	35	0	EE0000174
10/06/2022	1200	PR0060729	DASCRMPCG		012	12	09	30	0	EE0000174
10/21/2022	1200	PR0060729	DAUFL8JOU	1JBW-OAT7	001	01	00	60	60	EE0000153
10/21/2022	2003	PR0060730	DAE8GFULS	1JBW-OAT7	001	01	00	60	0	EE0000153
10/21/2022	1004	PR0032068	DAEICQWGT	1JBW-OAT7	001	01	00	120	0	EE0000153
10/21/2022	3701	PR0095077	DA5XLENXC	1JBW-OAT7	001	01	00	60	0	EE0000153
10/21/2022	3004	PR0006034	DA03KGNKH	1JBW-OAT7	001	01	00	120	0	EE0000153

Los Angeles County Fire Department - Health Hazardous Materials Division
Certified Unified Program Agency - Participating Agency
Southeast District Office
12622 Leffingwell Road, Santa Fe Springs, CA 90670
Tel: (562) 379-8781 / Fax: (562) 229-9359
www.fire.lacounty.gov/hhmd

Business:	**FA #:**	**Date:**
REULAND ELECTRIC	FA0021471	10/21/2022

VIOLATIONS LIST

Open	Activity Date	Program Element	Viol Status	Service	Result	Action	Violation Degree	Comply on Date	Description
	11/06/2019	3004	OU	001	02	01	Minor	02/06/2020	Provided initial and annual training and maintained training records for a minimum of three years
	11/06/2019	3004	OU	001	02	01	Minor	02/11/2020	Business Owner Operator Identification and Business Activities information electronically submitted
	11/06/2019	2003	OU	001	02	01	Minor	05/27/2020	Records for conducting CE HW treatment are maintained onsite for three years
	11/06/2019	2003	OU	001	02	01	Minor	05/27/2020	Records for scheduling and logging inspections are maintained onsite for three years(CE)
	11/06/2019	2003	OU	001	02	01	Minor	05/27/2020	Program data reported in CERS
	11/06/2019	1004	OU	001	02	01	Class 2	12/10/2020	Maintains and operates the facility to minimize the possibility of fire/explosion/release
	11/06/2019	1004	OU	001	02	01	Minor	12/13/2019	Signed copy of Uniform Hazardous Waste Manifest kept for 3 years
	11/06/2019	1004	OU	001	02	01	Minor	12/13/2019	Met all requirements for hazardous waste satellite accumulation
	11/06/2019	1004	OU	001	02	01	Class 2	01/08/2020	Determined if waste generated is hazardous waste
	11/06/2019	1004	OU	001	02	01	Minor	02/11/2020	Labeled all containers or portable tanks containing hazardous waste
	11/06/2019	1004	OU	001	02	01	Class 2	02/20/2020	Disposed of hazardous waste within 180 days of accumulation

LOG SHEET

INSPECTOR FIELD NOTES

INSPECTION REPORT

Los Angeles County Fire Department - Health Hazardous Materials Division
Certified Unified Program Agency - Participating Agency
Southeast District Office
12622 Leffingwell Road, Santa Fe Springs, CA 90670
Tel: (562) 379-8781 / Fax: (562) 229-9359
www.fire.lacounty.gov/hhmd

Business: REULAND ELECTRIC			**Inspection Date:** 11/06/2019
Address: 17969 E RAILROAD ST		**City/State:** INDUSTRY, CA 91748	**Telephone:** (626) 964-6411
Owner: REULAND ELECTRIC CO		**Email:** howard.lees@reuland.com	
FA #: FA0021471	**PR:** PR0032068	**Program Element:** HW GEN, 101-500 EMPLOYEES	**Inspection Type:** ROUTINE INSPECTION
CERS ID #: 10283035		**STATE EPA ID #:** **FEDERAL EPA ID #:** CAD980881064	

☐ - No violations observed at the time of inspection.

This document constitutes a Summary of Violations reported by the inspector; and a Notice to Comply for all cited minor violations.

OUT = Out of Compliance COS = Corrected on Site RPT = Repeat Violation

Signed copy of Uniform Hazardous Waste Manifest kept for 3 years	MINOR
■ OUT ☐ COS ☐ RPT	COMPLY BY: 12/7/2019

Violation Description:

Failure to keep a copy of each properly signed manifest for at least three years from the date the waste was accepted by the initial transporter. The manifest signed at the time the waste was accepted for transport shall be kept until receiving a signed copy from the designated facility which received the waste. 22 CCR 12 66262.40(a)

Violation Comments:

OBSERVATION: Uniform Hazardous Waste Manifests for last 3 years were not available at the time of inspection.

CORRECTIVE ACTION: Locate a copy of all manifests for sand blasting waste, used oil waste, chrome rags waste, solvent/filter waste from cleaning machine, sludge waste from machine shop and paint waste and submit copies to the CUPA.

Determined if waste generated is hazardous waste	CLASS II
■ OUT ☐ COS ☐ RPT	COMPLY BY: 12/7/2019

Violation Description:

Failure to determine if wastes generated are hazardous waste by using generator knowledge or applying testing method. 22 CCR 12 66262.11

Violation Comments:

OBSERVATION: Observed top lid (possibly 5 gallon container) and a tray/pan caked on with paint disposed in metal bin located at south side of the property leading into the foundry area.

CORRECTIVE ACTION: Submit documentation to the CUPA demonstrating that waste paint has been properly characterized to determine if it is a hazardous waste. If determined to be hazardous submit a manifest/receipt documenting proper disposal and a statement demonstrating how you will manage it in the future.

Los Angeles County Fire Department - Health Hazardous Materials Division
Certified Unified Program Agency - Participating Agency
Southeast District Office
12622 Leffingwell Road, Santa Fe Springs, CA 90670
Tel: (562) 379-8781 / Fax: (562) 229-9359
www.fire.lacounty.gov/hhmd

Business:	**FA #:**	**Date:**
REULAND ELECTRIC	FA0021471	11/06/2019

OUT = Out of Compliance COS = Corrected on Site RPT = Repeat Violation

Disposed of hazardous waste within 180 days of accumulation	CLASS II
■ OUT ☐ COS ☐ RPT	COMPLY BY: 12/7/2019

Violation Description:

Failure to send hazardous waste offsite for treatment, storage, or disposal within 180 days (or 270 days if waste is transported over 200 miles) for a generator who generates less than 1000 kilogram per month if all of the following conditions are met: (1) The quantity of hazardous waste accumulated onsite never exceeds 6,000 kilograms. (2) The generator complies with the requirements of 40 Code of Federal Regulations section 262.34(d), (e) and (f). (3) The generator does not hold acutely hazardous waste or extremely hazardous waste in an amount greater than one kilogram for more than 90 days. HSC 6.5 25123.3(h)(1); 22 CCR 12 66262.34(d)

Violation Comments:

OBSERVATION: Owner/Operator is a small quantity generator and failed to send hazardous waste off site for treatment, storage, or disposal within 180 days (or 270 days if waste is transported over 200 miles), or has failed to comply with the conditions of CCR 66262.34(d) and has stored hazardous waste over 90 days.
Observed 1 x 55 gallon drum of paint waste and 1 x 55 gallon drum of solvent waste on site over 180 days.

CORRECTIVE ACTION: Dispose of hazardous waste that has been stored over the applicable time limit and provide documentation that the violation has been corrected.

Met all requirements for hazardous waste satellite accumulation	MINOR
■ OUT ☐ COS ☐ RPT	COMPLY BY: 11/21/2019

Violation Description:

Failure to meet the following conditions of satellite accumulation regulations: • Accumulate up to 55 gallons of hazardous waste or one quart of acute hazardous waste at or near the initial point of accumulation which was under the control of the operator. • Total time hazardous waste can be accumulated onsite in any generator accumulation area is either one year from the initial date of accumulation, or 90/180/270 days (depending on size of generator and distance transported) from the date on which the quantity limitation of 55 gallons of hazardous waste or one quart of acutely hazardous waste is reached, whichever comes first. • The generator complies with section 66265.171, 66265.172, and 66265.173(a). • The container must be clearly marked with the initial date that hazardous waste is first placed in the container and labelled with the words “Hazardous Waste” including specified information • Container must be labelled with the date the satellite accumulation limit is reached and moved within three days after reaching the 55 gallon (or one quart) limit to a central accumulation area • 55 gallons (or one quart of acute hazardous waste) of waste per process may be accumulated 22 CCR 12 66262.34(e)

Violation Comments:

OBSERVATION: Failure of the Owner/Operator to comply with one or more satellite accumulation requirements.

Observed 1 x 55 gallon drum of paint related waste and 1 x 55 gallon drum of filter/cleaning solvent located in west side of the office building, 1 x 55 gallon drum next to water evaporator and 1 x 55 gallon drum at main HW area marked with satellite accumulation.

Drums are marked with "satellite accumulation" but rules of satellite accumulation are not being adhered to. I.e. The drums are not at or near point of generation (the paint waste is generated inside the building the drums are stored outside the building), the drums are left unattended and are not under the control of the operator generating the waste.

CORRECTIVE ACTION: Ensure that all hazardous wastes being accumulated pursuant to satellite accumulation meet all applicable requirements and submit documentation of compliance to the CUPA.

Los Angeles County Fire Department - Health Hazardous Materials Division
Certified Unified Program Agency - Participating Agency
Southeast District Office
12622 Leffingwell Road, Santa Fe Springs, CA 90670
Tel: (562) 379-8781 / Fax: (562) 229-9359
www.fire.lacounty.gov/hhmd

Business:	**FA #:**	**Date:**
REULAND ELECTRIC	FA0021471	11/06/2019

OUT = Out of Compliance COS = Corrected on Site RPT = Repeat Violation

Labeled all containers or portable tanks containing hazardous waste ■ OUT ☐ COS ☐ RPT	MINOR COMPLY BY: 12/7/2019

Violation Description:

Failure to properly label hazardous waste accumulation containers and portable tanks with the following requirements: "Hazardous Waste", name and address of the generator, physical and chemical characteristics of the Hazardous Waste, and starting accumulation date. 22 CCR 12 66262.34(f)

Violation Comments:

OBSERVATION: Observed 1 x 55 gallon drum of paint related waste and 1 x 55 gallon drum of filter/cleaning solvent located in west side of the office building did not have accumulation date marked.

CORRECTIVE ACTION: Submit a photo to the CUPA demonstrating that the containers listed above have been properly labeled.

Maintains and operates the facility to minimize the possibility of fire/explosion/release ■ OUT ☐ COS ☐ RPT	CLASS II COMPLY BY: 12/7/2019

Violation Description:

Failure to maintain and operate the facility to minimize the possibility of a fire, explosion, or any unplanned sudden or non-sudden release of hazardous waste or hazardous waste constituents to air, soil, or surface water which could threaten human health or the environment. 22 CCR 12 66262.34(d)(2); 40 CFR 1 262.34(d)(4), 265.31

Violation Comments:

OBSERVATION: Observed buffing and other equipments equipped with vacuum to collect fine dust into drums in the foundry building. However, during the buffing process, observed 50% of fine dust is not being vacuumed up as designed but falling onto the floor and is airborne.

CORRECTIVE ACTION: Provided photos/documentation to the CUPA demonstrating:

1. The spill dust has been properly removed and managed.
2. The operation has been modified via employee operation and/or engineering controls to ensure fine dust is properly collected.

OVERALL INSPECTION COMMENTS

Consent Given By:

Albert Matias, Maint. Supervisor

Attention: Your facility may be subject to reinspection at any time to verify compliance. Failure to comply with the violations cited may result in reinspection fees, permit revocation, and/or administrative/civil/criminal penalties. Any time granted for correction of the violation(s) does not preclude any enforcement action by this Department or other agencies.

It is improper and illegal for any County officer, employee or inspector to solicit bribes, gifts, or gratuities in connection with performing their official duties. Improper solicitations include requests for anything of value such as cash, discounts, free services, paid travel or entertainment, or tangible items such as food or beverages. Any attempt by a County employee to solicit bribes, gifts or gratuities for any reason should be reported immediately to either the County manager responsible for supervising the employee or the Fraud hotline at (800) 544-6861 or www.lacountyfraud.org. YOU MAY REMAIN ANONYMOUS.

Business:	**FA #:**	**Date:**
REULAND ELECTRIC	FA0021471	11/06/2019

Signatures

Malay Trivedi
Hazardous Materials Specialist III

CERTIFICATON OF COMPLIANCE

	Los Angeles County Fire Department - Health Hazardous Materials Division **Certified Unified Program Agency - Participating Agency**	
Business:	**FA #:** Pending	**Date:**

The violations cited on the inspection report must be corrected, or disputed, not more than 30 days from the date of receipt of the report; or as otherwise noted. Please submit this certification, and/or any other documentation in support of your claim compliance, to this department in order to avoid penalties. Failure to submit compliance documentation may result in the reinspection of your facility and associated fees pursuant to Los Angeles County Ordinance Section 12.50.131.

VIOLATION(S)	STATEMENT OF CORRECTIVE (OR PROPOSED) ACTIONS:	DATE

I certify under penalty of law that the violations cited on this report have been corrected as indicated. I have personally examined the documentation submitted as proof of compliance and I believe the information to be true, accurate, and complete. I am authorized to file this certification for the facility, and am aware that there are significant penalties for submitting false information pursuant to CA Health & Safety Code Section 25191(b)(1).

Print Name

Title

Signature

Date

Los Angeles County Fire Department - Health Hazardous Materials Division
Certified Unified Program Agency - Participating Agency
Southeast District Office
12622 Leffingwell Road, Santa Fe Springs, CA 90670
Tel: (562) 379-8781 / Fax: (562) 229-9359
www.fire.lacounty.gov/hhmd

Business:	**FA #:**	**Date:**
REULAND ELECTRIC	FA0021471	11/06/2019

PREVIOUS INSPECTIONS

Activity Date	PE	Rercord ID	Serial No.	Group Code	Service	Result	Action	Activity Min	Travel Min	Inspector ID
11/05/2019	1004	PR0032068	DAWKJBNYX		052	00	00	90	0	EE0000174
11/06/2019	3701	PR0095077	DAU1NICRT	WJJY-SWHK	001	01	00	60	35	EE0000174
11/06/2019	3004	PR0006034	DASH2RB5C	WJJY-SWHK	001	02	01	100	0	EE0000174
11/06/2019	2003	PR0060730	DASQ4VCCJ	WJJY-SWHK	001	02	01	100	0	EE0000174
11/06/2019	1200	PR0060729	DAT5PUQWD	WJJY-SWHK	001	01	00	60	0	EE0000174
11/06/2019	1004	PR0032068	DAH5FK80M	WJJY-SWHK	001	02	01	120	0	EE0000174
11/06/2019	0200		DA0953536		052	00	00	95	0	EE0000174
11/07/2019	2003	PR0060730	DA0953533		051	00	00	300	0	EE0000174
11/08/2019	0100		DA0953538		051	00	00	180	0	EE0000174
11/13/2019	2003	PR0060730	DADM05I3X		056	00	00	15	0	EE0000174
01/03/2020	1004	PR0032068	DAD9X0CIY	N4RG-EVWO	002	22	03	30	0	EE0000174
01/03/2020	2003	PR0060730	DALTQLA1M	N4RG-EVWO	002	22	03	30	0	EE0000174
01/03/2020	3004	PR0006034	DAZLA2XQV	N4RG-EVWO	002	22	03	20	0	EE0000174
01/08/2020	1004	PR0032068	DANZMGWAU		053	21	03	20	0	EE0000174
01/08/2020	2003	PR0060730	DAXGFZ0C0		053	04	00	20	0	EE0000174
01/08/2020	3004	PR0006034	DA5SLYGN0		053	22	03	20	0	EE0000174
01/14/2020	3004	PR0006034	DAXSE6SDW		053	21	03	30	0	EE0000174
01/21/2020	2003	PR0060730	DAW1QAJQX		053	22	03	30	0	EE0000174
02/05/2020	3004	PR0006034	DANMWXNPW	WCCV-QL8O	002	01	02	20	10	EE0000174
02/05/2020	2003	PR0060730	DADGCY1NC	WCCV-QL8O	002	22	03	20	10	EE0000174
02/05/2020	1004	PR0032068	DA8L8OEG3	WCCV-QL8O	002	22	03	20	0	EE0000174
02/11/2020	2003	PR0060730	DAIRD4IQT	M1YG-X7VZ	053	04	00	30	0	EE0000174
02/11/2020	1004	PR0032068	DAAZ0PHPE	M1YG-X7VZ	053	21	03	30	0	EE0000174
02/11/2020	3004	PR0006034	DA2WMIJJX	M1YG-X7VZ	053	01	02	30	0	EE0000174
02/20/2020	1004	PR0032068	DAFV4MCKJ		053	21	03	30	0	EE0000174
05/06/2020	1004	PR0032068	DAGT5TYVT	L16E-4NV3	053	22	03	30	0	EE0000174
05/06/2020	2003	PR0060730	DATB36KS0	L16E-4NV3	053	22	03	30	0	EE0000174
05/12/2020	2003	PR0060730	DAGPK0UQ9	PXOH-IJUV	053	22	03	20	0	EE0000174
05/12/2020	1004	PR0032068	DABIRY09D	PXOH-IJUV	053	22	03	20	0	EE0000174
05/13/2020	1004	PR0032068	DATHXRDT6		051	00	00	30	0	EE0000174
05/27/2020	2003	PR0060730	DAS9JHK0A		053	01	02	35	0	EE0000174
05/27/2020	1004	PR0032068	DACLFSIB9		053	01	02	35	0	EE0000174
10/06/2022	1200	PR0060729	DASCRMPCG		012	12	09	30	0	EE0000174
10/21/2022	1200	PR0060729	DAUFL8JOU	1JBW-OAT7	001	01	00	60	60	EE0000153
10/21/2022	2003	PR0060730	DAE8GFULS	1JBW-OAT7	001	01	00	60	0	EE0000153
10/21/2022	1004	PR0032068	DAEICQWGT	1JBW-OAT7	001	01	00	120	0	EE0000153
10/21/2022	3701	PR0095077	DA5XLENXC	1JBW-OAT7	001	01	00	60	0	EE0000153
10/21/2022	3004	PR0006034	DA03KGNKH	1JBW-OAT7	001	01	00	120	0	EE0000153

Los Angeles County Fire Department - Health Hazardous Materials Division
Certified Unified Program Agency - Participating Agency
Southeast District Office
12622 Leffingwell Road, Santa Fe Springs, CA 90670
Tel: (562) 379-8781 / Fax: (562) 229-9359
www.fire.lacounty.gov/hhmd

Business:	**FA #:**	**Date:**
REULAND ELECTRIC	FA0021471	11/06/2019

VIOLATIONS LIST

Open	Activity Date	Program Element	Viol Status	Service	Result	Action	Violation Degree	Comply on Date	Description
	11/06/2019	3004	OU	001	02	01	Minor	02/06/2020	Provided initial and annual training and maintained training records for a minimum of three years
	11/06/2019	3004	OU	001	02	01	Minor	02/11/2020	Business Owner Operator Identification and Business Activities information electronically submitted
	11/06/2019	2003	OU	001	02	01	Minor	05/27/2020	Records for conducting CE HW treatment are maintained onsite for three years
	11/06/2019	2003	OU	001	02	01	Minor	05/27/2020	Records for scheduling and logging inspections are maintained onsite for three years(CE)
	11/06/2019	2003	OU	001	02	01	Minor	05/27/2020	Program data reported in CERS
	11/06/2019	1004	OU	001	02	01	Class 2	12/10/2020	Maintains and operates the facility to minimize the possibility of fire/explosion/release
	11/06/2019	1004	OU	001	02	01	Minor	12/13/2019	Signed copy of Uniform Hazardous Waste Manifest kept for 3 years
	11/06/2019	1004	OU	001	02	01	Minor	12/13/2019	Met all requirements for hazardous waste satellite accumulation
	11/06/2019	1004	OU	001	02	01	Class 2	01/08/2020	Determined if waste generated is hazardous waste
	11/06/2019	1004	OU	001	02	01	Minor	02/11/2020	Labeled all containers or portable tanks containing hazardous waste
	11/06/2019	1004	OU	001	02	01	Class 2	02/20/2020	Disposed of hazardous waste within 180 days of accumulation

LOG SHEET

INSPECTOR FIELD NOTES

11/7/19-Routine inspection conducted for AST/HW/HM/Recycle/CEL

Consent given by: Albert Matias, Operational Maint. Supervisor

I. OPENING CONFERENCE
Nature of business: Business manufactures electric motors. Raw aluminum molt is molded into shape using core/base sand and then machine shopped and assembled.

II. WALK THROUGH

Facility is divided into two buildings:
1. Foundry
2. Machine shop/paint/etc.

Following processes observed:

1. Foundry/casting – Mold housing used in conjunction with core/base sand for packing purpose. Facility has 4 units that heat up raw 100% aluminum to create molt which is poured into the mold. Base sand is recycled to create other molds. Chips that may fall onto floor are hardened and sent to recycler.

2. Sand blaster equipment is used to blast/refine the parts further. Sand blaster equipment is connected to baghouse and into drum. Drums labeled with HW. HW disposal records provided.

3. Facility also uses buffing and other processes. Observed buffing machine connected to vacuum to pick up fine dust into the baghouse. However, during the process observed 50% of fine dust not being vacuumed up as designed but falling onto the floor. Photos taken, pointed out the process to Mr. Matias. NOV

HW Areas:

a. Shed located behind foundry building located in north side of the property in rear-1 x 250 gallon tote of used oil-generated from maintenance of machinery equipment.
b. Shed located behind office building – 1 x 55 gallon of used oily rag waste, 1 x 55 gallon paint related waste. 1 x 55 gallon of used batteries.
c. 2 x 55 gallon drums in foundry building for Al dust.
d. 1 x 55 gallon of paint waste-with missing accumulation date on HW label-accumulating speculatively-NOV.
e. 1 x 55 gallon of solvent waste/filter missing accumulation date on HW label and accumulating speculatively. Both drums are missing accumulation start date and per date on top of the drum are accumulating over 180 days. Both drums are marked with "satellite accumulation" but rules of satellite accumulation are not being adhered to. I.e. The drums are not at or near point of generation (the paint waste is generated inside the building the drums are stored outside the building), the drums are left unattended and are not under the control of the operator generating the waste.
f. Machines shop – various CNCs, drill & press, – some accumulation in the collection pans under the machines are pumped and disposed at main HW area.
g. 3 of the machines use coolant that is recycled/filtered and coolant returned to the machine. The sludge is disposed as HW.
h. Parts are painted in paint booth using water curtain filter -- > waste water is send to evaporator where oil is skimmed and dispose as HW and paint sludge is collected and disposed as HW.

5. Facility also has chrome dip tank but no rinse water tank. The tank is used to dip parts and dry them overhead. HW from sludge is removed once every 5 years per operator.

6. Welding area – various welding gases are used

7. Diesel tank – capped not in use, the facility has pad locked the diesel tank. Advised to properly close/ capped and label Out of Service to be out of APSA regulation.

8. Facility has recycling permit but no recycling of HW was observed during walkthrough-recycle permit inactivated.

III. DOCUMENTS
HazMat - CERS Review:
HMBP Activity page – NOK
Tier permitting paperwork for this year not submitted-NOK
Training program not available for review - NOK
HazWaste - Active EPA ID – ok
Disposal documents –Manifest to be provided
Facility is an SQG based on last 3 yrs of records

No SB 14 and full training plan, inspection, etc are required.
Facility is not a recycling any HW-recycling permit to be inactivated.
Faciilty does use evaporator unit (CEL) operation logs were not provided
Faciltiy has diesel AST-but is not in use-awaiting permanently closed proof-No SPCC required at the time.

IV. CLOSING CONFERENCE
Discussed general HW/HM/ CERS requirement.

V. VIOLATIONS
NOV

INSPECTION REPORT

Los Angeles County Fire Department - Health Hazardous Materials Division
Certified Unified Program Agency - Participating Agency
Southeast District Office
12622 Leffingwell Road, Santa Fe Springs, CA 90670
Tel: (562) 379-8781 / Fax: (562) 229-9359
www.fire.lacounty.gov/hhmd

Business: REULAND ELECTRIC			**Inspection Date:** 10/20/2016
Address: 17969 E RAILROAD ST		**City/State:** INDUSTRY, CA 91748	**Telephone:** (626) 964-6411
Owner: REULAND ELECTRIC CO		**Email:** howard.lees@reuland.com	
FA #: FA0021471	**PR:** PR0060730	**Program Element:** TIER - CEL	**Inspection Type:** ROUTINE INSPECTION
CERS ID #: 10283035			

☐ - No violations observed at the time of inspection.

This document constitutes a Summary of Violations reported by the inspector; and a Notice to Comply for all cited minor violations.

OUT = Out of Compliance COS = Corrected on Site RPT = Repeat Violation

Records for conducting HW treatment are maintained onsite for three years — MINOR

■ OUT ☐ COS ☐ RPT — COMPLY BY: 11/19/2016

Violation Description:

Failure of the generator to prepare and maintain onsite, for a period of three years, the following: (1) adequate records to demonstrate compliance with all applicable pretreatment standards and discharge requirements issued by the agency operating the POTW; (2) records of the dates, concentrations, amounts, and types of waste treated; and (3) written operating instructions. HSC 6.5 25201.5(d)(3), 25201.5(d)(5), 25201.5(d)(6)

Violation Comments:

Observation: The Owner/Operator failed to maintain records for hazardous waste treatment for three years. The generator shall prepare and maintain written operating instructions, a record of the dates, amounts, types of hazardous waste treated, a written inspection schedule and a log of inspections conducted on site for a period of three years. No records available for review time of inspection.

CORRECTIVE ACTIONS: Ensure that written operating instructions, records of the dates, amounts, types of hazardous waste treated, a written inspection schedule and a log of inspections conducted are maintained on site for a period of three years. Submit supporting documentation that verifies compliance with these requirements to the CUPA.

Records for scheduling and logging inspections are maintained onsite for three years — MINOR

■ OUT ☐ COS ☐ RPT — COMPLY BY: 11/19/2016

Violation Description:

Failure to prepare, implement, and maintain onsite, for three years at the facility, a treatment system inspection program and log of inspections conducted. HSC 6.5 25201.5(d)(4), 25201.5(d)(5)

Violation Comments:

OBSERVATION: Records for scheduling and logging inspections for the hazardous waste treatment system were not maintained on site for three years. No inspection records available for review at time of inspection.

CORRECTIVE ACTIONS: Begin maintaining records for scheduling and logging inspections for the hazardous waste treatment system and ensure that they are kept on site for three years. Submit copies of these records and inspections to the CUPA.

OVERALL INSPECTION COMMENTS

Consent Given By:

Los Angeles County Fire Department - Health Hazardous Materials Division
Certified Unified Program Agency - Participating Agency
Southeast District Office
12622 Leffingwell Road, Santa Fe Springs, CA 90670
Tel: (562) 379-8781 / Fax: (562) 229-9359
www.fire.lacounty.gov/hhmd

Business:	**FA #:**	**Date:**
REULAND ELECTRIC	FA0021471	10/20/2016

Attention: Your facility may be subject to reinspection at any time to verify compliance. Failure to comply with the violations cited may result in reinspection fees, permit revocation, and/or administrative/civil/criminal penalties. Any time granted for correction of the violation(s) does not preclude any enforcement action by this Department or other agencies.

It is improper and illegal for any County officer, employee or inspector to solicit bribes, gifts, or gratuities in connection with performing their official duties. Improper solicitations include requests for anything of value such as cash, discounts, free services, paid travel or entertainment, or tangible items such as food or beverages. Any attempt by a County employee to solicit bribes, gifts or gratuities for any reason should be reported immediately to either the County manager responsible for supervising the employee or the Fraud hotline at (800) 544-6861 or www.lacountyfraud.org. YOU MAY REMAIN ANONYMOUS.

Signatures

Sean Phan
Hazardous Materials Specialist II

CERTIFICATON OF COMPLIANCE

	Los Angeles County Fire Department - Health Hazardous Materials Division **Certified Unified Program Agency - Participating Agency**	
Business:	**FA #:** Pending	**Date:**

The violations cited on the inspection report must be corrected, or disputed, not more than 30 days from the date of receipt of the report; or as otherwise noted. Please submit this certification, and/or any other documentation in support of your claim compliance, to this department in order to avoid penalties. Failure to submit compliance documentation may result in the reinspection of your facility and associated fees pursuant to Los Angeles County Ordinance Section 12.50.131.

VIOLATION(S)	STATEMENT OF CORRECTIVE (OR PROPOSED) ACTIONS:	DATE

I certify under penalty of law that the violations cited on this report have been corrected as indicated. I have personally examined the documentation submitted as proof of compliance and I believe the information to be true, accurate, and complete. I am authorized to file this certification for the facility, and am aware that there are significant penalties for submitting false information pursuant to CA Health & Safety Code Section 25191(b)(1).

Print Name

Title

Signature

Date

Los Angeles County Fire Department - Health Hazardous Materials Division
Certified Unified Program Agency - Participating Agency
Southeast District Office
12622 Leffingwell Road, Santa Fe Springs, CA 90670
Tel: (562) 379-8781 / Fax: (562) 229-9359
www.fire.lacounty.gov/hhmd

Business:	**FA #:**	**Date:**
REULAND ELECTRIC	FA0021471	10/20/2016

PREVIOUS INSPECTIONS

Activity Date	PE	Rercord ID	Serial No.	Group Code	Service	Result	Action	Activity Min	Travel Min	Inspector ID
11/05/2019	1004	PR0032068	DAWKJBNYX		052	00	00	90	0	EE0000174
11/06/2019	3701	PR0095077	DAU1NICRT	WJJY-SWHK	001	01	00	60	35	EE0000174
11/06/2019	3004	PR0006034	DASH2RB5C	WJJY-SWHK	001	02	01	100	0	EE0000174
11/06/2019	2003	PR0060730	DASQ4VCCJ	WJJY-SWHK	001	02	01	100	0	EE0000174
11/06/2019	1200	PR0060729	DAT5PUQWD	WJJY-SWHK	001	01	00	60	0	EE0000174
11/06/2019	1004	PR0032068	DAH5FK80M	WJJY-SWHK	001	02	01	120	0	EE0000174
11/06/2019	0200		DA0953536		052	00	00	95	0	EE0000174
11/07/2019	2003	PR0060730	DA0953533		051	00	00	300	0	EE0000174
11/08/2019	0100		DA0953538		051	00	00	180	0	EE0000174
11/13/2019	2003	PR0060730	DADM05I3X		056	00	00	15	0	EE0000174
01/03/2020	1004	PR0032068	DAD9X0CIY	N4RG-EVWO	002	22	03	30	0	EE0000174
01/03/2020	2003	PR0060730	DALTQLA1M	N4RG-EVWO	002	22	03	30	0	EE0000174
01/03/2020	3004	PR0006034	DAZLA2XQV	N4RG-EVWO	002	22	03	20	0	EE0000174
01/08/2020	1004	PR0032068	DANZMGWAU		053	21	03	20	0	EE0000174
01/08/2020	2003	PR0060730	DAXGFZ0C0		053	04	00	20	0	EE0000174
01/08/2020	3004	PR0006034	DA5SLYGN0		053	22	03	20	0	EE0000174
01/14/2020	3004	PR0006034	DAXSE6SDW		053	21	03	30	0	EE0000174
01/21/2020	2003	PR0060730	DAW1QAJQX		053	22	03	30	0	EE0000174
02/05/2020	3004	PR0006034	DANMWXNPW	WCCV-QL8O	002	01	02	20	10	EE0000174
02/05/2020	2003	PR0060730	DADGCY1NC	WCCV-QL8O	002	22	03	20	10	EE0000174
02/05/2020	1004	PR0032068	DA8L8OEG3	WCCV-QL8O	002	22	03	20	0	EE0000174
02/11/2020	2003	PR0060730	DAIRD4IQT	M1YG-X7VZ	053	04	00	30	0	EE0000174
02/11/2020	1004	PR0032068	DAAZ0PHPE	M1YG-X7VZ	053	21	03	30	0	EE0000174
02/11/2020	3004	PR0006034	DA2WMIJJX	M1YG-X7VZ	053	01	02	30	0	EE0000174
02/20/2020	1004	PR0032068	DAFV4MCKJ		053	21	03	30	0	EE0000174
05/06/2020	1004	PR0032068	DAGT5TYVT	L16E-4NV3	053	22	03	30	0	EE0000174
05/06/2020	2003	PR0060730	DATB36KS0	L16E-4NV3	053	22	03	30	0	EE0000174
05/12/2020	2003	PR0060730	DAGPK0UQ9	PXOH-IJUV	053	22	03	20	0	EE0000174
05/12/2020	1004	PR0032068	DABIRY09D	PXOH-IJUV	053	22	03	20	0	EE0000174
05/13/2020	1004	PR0032068	DATHXRDT6		051	00	00	30	0	EE0000174
05/27/2020	2003	PR0060730	DAS9JHK0A		053	01	02	35	0	EE0000174
05/27/2020	1004	PR0032068	DACLFSIB9		053	01	02	35	0	EE0000174
10/06/2022	1200	PR0060729	DASCRMPCG		012	12	09	30	0	EE0000174
10/21/2022	1200	PR0060729	DAUFL8JOU	1JBW-OAT7	001	01	00	60	60	EE0000153
10/21/2022	2003	PR0060730	DAE8GFULS	1JBW-OAT7	001	01	00	60	0	EE0000153
10/21/2022	1004	PR0032068	DAEICQWGT	1JBW-OAT7	001	01	00	120	0	EE0000153
10/21/2022	3701	PR0095077	DA5XLENXC	1JBW-OAT7	001	01	00	60	0	EE0000153
10/21/2022	3004	PR0006034	DA03KGNKH	1JBW-OAT7	001	01	00	120	0	EE0000153

Los Angeles County Fire Department - Health Hazardous Materials Division
Certified Unified Program Agency - Participating Agency
Southeast District Office
12622 Leffingwell Road, Santa Fe Springs, CA 90670
Tel: (562) 379-8781 / Fax: (562) 229-9359
www.fire.lacounty.gov/hhmd

Business:	**FA #:**	**Date:**
REULAND ELECTRIC	FA0021471	10/20/2016

VIOLATIONS LIST

Open	Activity Date	Program Element	Viol Status	Service	Result	Action	Violation Degree	Comply on Date	Description
	11/06/2019	3004	OU	001	02	01	Minor	02/06/2020	Provided initial and annual training and maintained training records for a minimum of three years
	11/06/2019	3004	OU	001	02	01	Minor	02/11/2020	Business Owner Operator Identification and Business Activities information electronically submitted
	11/06/2019	2003	OU	001	02	01	Minor	05/27/2020	Records for conducting CE HW treatment are maintained onsite for three years
	11/06/2019	2003	OU	001	02	01	Minor	05/27/2020	Records for scheduling and logging inspections are maintained onsite for three years(CE)
	11/06/2019	2003	OU	001	02	01	Minor	05/27/2020	Program data reported in CERS
	11/06/2019	1004	OU	001	02	01	Class 2	12/10/2020	Maintains and operates the facility to minimize the possibility of fire/explosion/release
	11/06/2019	1004	OU	001	02	01	Minor	12/13/2019	Signed copy of Uniform Hazardous Waste Manifest kept for 3 years
	11/06/2019	1004	OU	001	02	01	Minor	12/13/2019	Met all requirements for hazardous waste satellite accumulation
	11/06/2019	1004	OU	001	02	01	Class 2	01/08/2020	Determined if waste generated is hazardous waste
	11/06/2019	1004	OU	001	02	01	Minor	02/11/2020	Labeled all containers or portable tanks containing hazardous waste
	11/06/2019	1004	OU	001	02	01	Class 2	02/20/2020	Disposed of hazardous waste within 180 days of accumulation

LOG SHEET

INSPECTOR FIELD NOTES

10/20/16

I. OPENING CONFERENCE
Nature of business: Electric motor repair/manufacturing w/ foundry, machine shop & CEL.
No change in operation.
DTSC oversight inspection w/ Matthew Mccarron & Kevin Abriol &
HHMD - Tim Hua

II. WALKTHROUGH
Process(es):
Foundry/casting – melting Al, dross/scrap -> recycle bin, black sand-hopper – reuse, sand blast – HW

Welding area – various welding gases

HW storage areas – used oil, sludge, solvent, paint related materials, floor sweep, etc., oily water accumulation in secondary containment. NOV -Observed drums, several TVs & aerosol boxes w/out labels or faded– NOV

Machines shop – various CNCs, drill & press,– some accumulation in the collection pans under the machines – NOVs
Sandblast - spent media HW

Coolant fluid collected filter and reuse, sludge are dispose as HW, metal chips are recycled.

4-part-washers throughout the facility –> spent solvent HW/change as needed.

1 paint booth ? water curtain filter --> waste water --> evaporator (CEL)
Paint related waste/rags container & aerosol box.

Hot wash tank w/ surfactant – waste water -> evaporator (CEL)

Varnish dip tanks (2) – drippings --> HW

Diesel tank – capped not in use – advised to properly close/ capped and label Out of Service to be out of APSA regulation.

III. DOCUMENTS
HazMat - CERS Review: ok
HazWaste - Active EPA ID – ok
Disposal documents – ok
Not available for review – SB 14, training, evaporator unit (CEL) operation logs, SPCC - NOV

IV. CLOSING CONFERENCE
Discussed general HW/HM/ CERS requirement.

V. VIOLATIONS
NOV

INSPECTION REPORT

Los Angeles County Fire Department - Health Hazardous Materials Division
Certified Unified Program Agency - Participating Agency
Southeast District Office
12622 Leffingwell Road, Santa Fe Springs, CA 90670
Tel: (562) 379-8781 / Fax: (562) 229-9359
www.fire.lacounty.gov/hhmd

Business: REULAND ELECTRIC			**Inspection Date:** 10/20/2016
Address: 17969 E RAILROAD ST		**City/State:** INDUSTRY, CA 91748	**Telephone:** (626) 964-6411
Owner: REULAND ELECTRIC CO		**Email:** howard.lees@reuland.com	
FA #: FA0021471	**PR:** PR0006034	**Program Element:** HM HANDLER, FEE GROUP 04	**Inspection Type:** ROUTINE INSPECTION
CERS ID #: 10283035			

☐ - No violations observed at the time of inspection.

This document constitutes a Summary of Violations reported by the inspector; and a Notice to Comply for all cited minor violations.

OUT = Out of Compliance COS = Corrected on Site RPT = Repeat Violation

Adequate completion and electronic submission of Owner/Operator and Business Activities Forms ■ OUT ☐ COS ☐ RPT	MINOR COMPLY BY: 11/24/2016

Violation Description:

Failure to electronically submit the Business Activities Page and/or Business Owner Operator Identification Page, or failure to report complete or accurate information on these forms. 19 CCR 4 2652(a)(1); HSC 6.95 25508(a)(1), 25508(a)(3)

Violation Comments:

OBSERVATION: The Business Activities page reported is incorrect, facility's treatment is not subject to financial assurance requirements (for Permit by Rule or Conditional Authorization). Facility treatment is under CEL requirement..

CORRECTIVE ACTION: Revise the Business Activities page and submit electronically in the California Environmental Reporting System (CERS).

OVERALL INSPECTION COMMENTS

Consent Given By:
Albert Martias

Attention: Your facility may be subject to reinspection at any time to verify compliance. Failure to comply with the violations cited may result in reinspection fees, permit revocation, and/or administrative/civil/criminal penalties. Any time granted for correction of the violation(s) does not preclude any enforcement action by this Department or other agencies.

It is improper and illegal for any County officer, employee or inspector to solicit bribes, gifts, or gratuities in connection with performing their official duties. Improper solicitations include requests for anything of value such as cash, discounts, free services, paid travel or entertainment, or tangible items such as food or beverages. Any attempt by a County employee to solicit bribes, gifts or gratuities for any reason should be reported immediately to either the County manager responsible for supervising the employee or the Fraud hotline at (800) 544-6861 or www.lacountyfraud.org. YOU MAY REMAIN ANONYMOUS.

Los Angeles County Fire Department - Health Hazardous Materials Division
Certified Unified Program Agency - Participating Agency
Southeast District Office
12622 Leffingwell Road, Santa Fe Springs, CA 90670
Tel: (562) 379-8781 / Fax: (562) 229-9359
www.fire.lacounty.gov/hhmd

Business:	**FA #:**	**Date:**
REULAND ELECTRIC	FA0021471	10/20/2016

Signatures

Sean Phan
Hazardous Materials Specialist II

CERTIFICATON OF COMPLIANCE

	Los Angeles County Fire Department - Health Hazardous Materials Division **Certified Unified Program Agency - Participating Agency**	
Business:	**FA #:** Pending	**Date:**

The violations cited on the inspection report must be corrected, or disputed, not more than 30 days from the date of receipt of the report; or as otherwise noted. Please submit this certification, and/or any other documentation in support of your claim compliance, to this department in order to avoid penalties. Failure to submit compliance documentation may result in the reinspection of your facility and associated fees pursuant to Los Angeles County Ordinance Section 12.50.131.

VIOLATION(S)	STATEMENT OF CORRECTIVE (OR PROPOSED) ACTIONS:	DATE

I certify under penalty of law that the violations cited on this report have been corrected as indicated. I have personally examined the documentation submitted as proof of compliance and I believe the information to be true, accurate, and complete. I am authorized to file this certification for the facility, and am aware that there are significant penalties for submitting false information pursuant to CA Health & Safety Code Section 25191(b)(1).

Print Name

Title

Signature

Date

Los Angeles County Fire Department - Health Hazardous Materials Division
Certified Unified Program Agency - Participating Agency
Southeast District Office
12622 Leffingwell Road, Santa Fe Springs, CA 90670
Tel: (562) 379-8781 / Fax: (562) 229-9359
www.fire.lacounty.gov/hhmd

Business:	**FA #:**	**Date:**
REULAND ELECTRIC	FA0021471	10/20/2016

PREVIOUS INSPECTIONS

Activity Date	PE	Rercord ID	Serial No.	Group Code	Service	Result	Action	Activity Min	Travel Min	Inspector ID
11/05/2019	1004	PR0032068	DAWKJBNYX		052	00	00	90	0	EE0000174
11/06/2019	3701	PR0095077	DAU1NICRT	WJJY-SWHK	001	01	00	60	35	EE0000174
11/06/2019	3004	PR0006034	DASH2RB5C	WJJY-SWHK	001	02	01	100	0	EE0000174
11/06/2019	2003	PR0060730	DASQ4VCCJ	WJJY-SWHK	001	02	01	100	0	EE0000174
11/06/2019	1200	PR0060729	DAT5PUQWD	WJJY-SWHK	001	01	00	60	0	EE0000174
11/06/2019	1004	PR0032068	DAH5FK80M	WJJY-SWHK	001	02	01	120	0	EE0000174
11/06/2019	0200		DA0953536		052	00	00	95	0	EE0000174
11/07/2019	2003	PR0060730	DA0953533		051	00	00	300	0	EE0000174
11/08/2019	0100		DA0953538		051	00	00	180	0	EE0000174
11/13/2019	2003	PR0060730	DADM05I3X		056	00	00	15	0	EE0000174
01/03/2020	1004	PR0032068	DAD9X0CIY	N4RG-EVWO	002	22	03	30	0	EE0000174
01/03/2020	2003	PR0060730	DALTQLA1M	N4RG-EVWO	002	22	03	30	0	EE0000174
01/03/2020	3004	PR0006034	DAZLA2XQV	N4RG-EVWO	002	22	03	20	0	EE0000174
01/08/2020	1004	PR0032068	DANZMGWAU		053	21	03	20	0	EE0000174
01/08/2020	2003	PR0060730	DAXGFZ0C0		053	04	00	20	0	EE0000174
01/08/2020	3004	PR0006034	DA5SLYGN0		053	22	03	20	0	EE0000174
01/14/2020	3004	PR0006034	DAXSE6SDW		053	21	03	30	0	EE0000174
01/21/2020	2003	PR0060730	DAW1QAJQX		053	22	03	30	0	EE0000174
02/05/2020	3004	PR0006034	DANMWXNPW	WCCV-QL8O	002	01	02	20	10	EE0000174
02/05/2020	2003	PR0060730	DADGCY1NC	WCCV-QL8O	002	22	03	20	10	EE0000174
02/05/2020	1004	PR0032068	DA8L8OEG3	WCCV-QL8O	002	22	03	20	0	EE0000174
02/11/2020	2003	PR0060730	DAIRD4IQT	M1YG-X7VZ	053	04	00	30	0	EE0000174
02/11/2020	1004	PR0032068	DAAZ0PHPE	M1YG-X7VZ	053	21	03	30	0	EE0000174
02/11/2020	3004	PR0006034	DA2WMIJJX	M1YG-X7VZ	053	01	02	30	0	EE0000174
02/20/2020	1004	PR0032068	DAFV4MCKJ		053	21	03	30	0	EE0000174
05/06/2020	1004	PR0032068	DAGT5TYVT	L16E-4NV3	053	22	03	30	0	EE0000174
05/06/2020	2003	PR0060730	DATB36KS0	L16E-4NV3	053	22	03	30	0	EE0000174
05/12/2020	2003	PR0060730	DAGPK0UQ9	PXOH-IJUV	053	22	03	20	0	EE0000174
05/12/2020	1004	PR0032068	DABIRY09D	PXOH-IJUV	053	22	03	20	0	EE0000174
05/13/2020	1004	PR0032068	DATHXRDT6		051	00	00	30	0	EE0000174
05/27/2020	2003	PR0060730	DAS9JHK0A		053	01	02	35	0	EE0000174
05/27/2020	1004	PR0032068	DACLFSIB9		053	01	02	35	0	EE0000174
10/06/2022	1200	PR0060729	DASCRMPCG		012	12	09	30	0	EE0000174
10/21/2022	1200	PR0060729	DAUFL8JOU	1JBW-OAT7	001	01	00	60	60	EE0000153
10/21/2022	2003	PR0060730	DAE8GFULS	1JBW-OAT7	001	01	00	60	0	EE0000153
10/21/2022	1004	PR0032068	DAEICQWGT	1JBW-OAT7	001	01	00	120	0	EE0000153
10/21/2022	3701	PR0095077	DA5XLENXC	1JBW-OAT7	001	01	00	60	0	EE0000153
10/21/2022	3004	PR0006034	DA03KGNKH	1JBW-OAT7	001	01	00	120	0	EE0000153

Los Angeles County Fire Department - Health Hazardous Materials Division
Certified Unified Program Agency - Participating Agency
Southeast District Office
12622 Leffingwell Road, Santa Fe Springs, CA 90670
Tel: (562) 379-8781 / Fax: (562) 229-9359
www.fire.lacounty.gov/hhmd

Business:	**FA #:**	**Date:**
REULAND ELECTRIC	FA0021471	10/20/2016

VIOLATIONS LIST

Open	Activity Date	Program Element	Viol Status	Service	Result	Action	Violation Degree	Comply on Date	Description
	11/06/2019	3004	OU	001	02	01	Minor	02/06/2020	Provided initial and annual training and maintained training records for a minimum of three years
	11/06/2019	3004	OU	001	02	01	Minor	02/11/2020	Business Owner Operator Identification and Business Activities information electronically submitted
	11/06/2019	2003	OU	001	02	01	Minor	05/27/2020	Records for conducting CE HW treatment are maintained onsite for three years
	11/06/2019	2003	OU	001	02	01	Minor	05/27/2020	Records for scheduling and logging inspections are maintained onsite for three years(CE)
	11/06/2019	2003	OU	001	02	01	Minor	05/27/2020	Program data reported in CERS
	11/06/2019	1004	OU	001	02	01	Class 2	12/10/2020	Maintains and operates the facility to minimize the possibility of fire/explosion/release
	11/06/2019	1004	OU	001	02	01	Minor	12/13/2019	Signed copy of Uniform Hazardous Waste Manifest kept for 3 years
	11/06/2019	1004	OU	001	02	01	Minor	12/13/2019	Met all requirements for hazardous waste satellite accumulation
	11/06/2019	1004	OU	001	02	01	Class 2	01/08/2020	Determined if waste generated is hazardous waste
	11/06/2019	1004	OU	001	02	01	Minor	02/11/2020	Labeled all containers or portable tanks containing hazardous waste
	11/06/2019	1004	OU	001	02	01	Class 2	02/20/2020	Disposed of hazardous waste within 180 days of accumulation

LOG SHEET

INSPECTOR FIELD NOTES

10/20/16

I. OPENING CONFERENCE
Nature of business: Electric motor repair/manufacturing w/ foundry, machine shop & CEL.
No change in operation.
DTSC oversight inspection w/ Matthew Mccarron & Kevin Abriol &
HHMD - Tim Hua

II. WALKTHROUGH
Process(es):
Foundry/casting – melting Al, dross/scrap -> recycle bin, black sand-hopper – reuse, sand blast – HW

Welding area – various welding gases

HW storage areas – used oil, sludge, solvent, paint related materials, floor sweep, etc., oily water accumulation in secondary containment. NOV -Observed drums, several TVs & aerosol boxes w/out labels or faded– NOV

Machines shop – various CNCs, drill & press,– some accumulation in the collection pans under the machines – NOVs
Sandblast - spent media HW

Coolant fluid collected filter and reuse, sludge are dispose as HW, metal chips are recycled.

4-part-washers throughout the facility –> spent solvent HW/change as needed.

1 paint booth ? water curtain filter --> waste water --> evaporator (CEL)
Paint related waste/rags container & aerosol box.

Hot wash tank w/ surfactant – waste water -> evaporator (CEL)

Varnish dip tanks (2) – drippings --> HW

Diesel tank – capped not in use – advised to properly close/ capped and label Out of Service to be out of APSA regulation.

III. DOCUMENTS
HazMat - CERS Review: ok
HazWaste - Active EPA ID – ok
Disposal documents – ok
Not available for review – SB 14, training, evaporator unit (CEL) operation logs, SPCC - NOV

IV. CLOSING CONFERENCE
Discussed general HW/HM/ CERS requirement.

V. VIOLATIONS
NOV

INSPECTION REPORT

Los Angeles County Fire Department - Health Hazardous Materials Division
Certified Unified Program Agency - Participating Agency
Southeast District Office
12622 Leffingwell Road, Santa Fe Springs, CA 90670
Tel: (562) 379-8781 / Fax: (562) 229-9359
www.fire.lacounty.gov/hhmd

Business: REULAND ELECTRIC			**Inspection Date:** 10/20/2016
Address: 17969 E RAILROAD ST		**City/State:** INDUSTRY, CA 91748	**Telephone:** (626) 964-6411
Owner: REULAND ELECTRIC CO		**Email:** howard.lees@reuland.com	
FA #: FA0021471	**PR:** PR0095077	**Program Element:** AST - LESS THAN 10,000 GALLONS	**Inspection Type:** ROUTINE INSPECTION
CERS ID #: 10283035			

☐ - No violations observed at the time of inspection.

This document constitutes a Summary of Violations reported by the inspector; and a Notice to Comply for all cited minor violations.

OUT = Out of Compliance COS = Corrected on Site RPT = Repeat Violation

OVERALL INSPECTION COMMENTS

Consent Given By:

Attention: Your facility may be subject to reinspection at any time to verify compliance. Failure to comply with the violations cited may result in reinspection fees, permit revocation, and/or administrative/civil/criminal penalties. Any time granted for correction of the violation(s) does not preclude any enforcement action by this Department or other agencies.

It is improper and illegal for any County officer, employee or inspector to solicit bribes, gifts, or gratuities in connection with performing their official duties. Improper solicitations include requests for anything of value such as cash, discounts, free services, paid travel or entertainment, or tangible items such as food or beverages. Any attempt by a County employee to solicit bribes, gifts or gratuities for any reason should be reported immediately to either the County manager responsible for supervising the employee or the Fraud hotline at (800) 544-6861 or www.lacountyfraud.org. YOU MAY REMAIN ANONYMOUS.

Signatures

Sean Phan
Hazardous Materials Specialist II

CERTIFICATON OF COMPLIANCE

	Los Angeles County Fire Department - Health Hazardous Materials Division **Certified Unified Program Agency - Participating Agency**	
Business:	**FA #:** Pending	**Date:**

The violations cited on the inspection report must be corrected, or disputed, not more than 30 days from the date of receipt of the report; or as otherwise noted. Please submit this certification, and/or any other documentation in support of your claim compliance, to this department in order to avoid penalties. Failure to submit compliance documentation may result in the reinspection of your facility and associated fees pursuant to Los Angeles County Ordinance Section 12.50.131.

VIOLATION(S)	STATEMENT OF CORRECTIVE (OR PROPOSED) ACTIONS:	DATE

I certify under penalty of law that the violations cited on this report have been corrected as indicated. I have personally examined the documentation submitted as proof of compliance and I believe the information to be true, accurate, and complete. I am authorized to file this certification for the facility, and am aware that there are significant penalties for submitting false information pursuant to CA Health & Safety Code Section 25191(b)(1).

Print Name

Title

Signature

Date

Los Angeles County Fire Department - Health Hazardous Materials Division
Certified Unified Program Agency - Participating Agency
Southeast District Office
12622 Leffingwell Road, Santa Fe Springs, CA 90670
Tel: (562) 379-8781 / Fax: (562) 229-9359
www.fire.lacounty.gov/hhmd

Business:	**FA #:**	**Date:**
REULAND ELECTRIC	FA0021471	10/20/2016

PREVIOUS INSPECTIONS

Activity Date	PE	Rercord ID	Serial No.	Group Code	Service	Result	Action	Activity Min	Travel Min	Inspector ID
11/05/2019	1004	PR0032068	DAWKJBNYX		052	00	00	90	0	EE0000174
11/06/2019	3701	PR0095077	DAU1NICRT	WJJY-SWHK	001	01	00	60	35	EE0000174
11/06/2019	3004	PR0006034	DASH2RB5C	WJJY-SWHK	001	02	01	100	0	EE0000174
11/06/2019	2003	PR0060730	DASQ4VCCJ	WJJY-SWHK	001	02	01	100	0	EE0000174
11/06/2019	1200	PR0060729	DAT5PUQWD	WJJY-SWHK	001	01	00	60	0	EE0000174
11/06/2019	1004	PR0032068	DAH5FK80M	WJJY-SWHK	001	02	01	120	0	EE0000174
11/06/2019	0200		DA0953536		052	00	00	95	0	EE0000174
11/07/2019	2003	PR0060730	DA0953533		051	00	00	300	0	EE0000174
11/08/2019	0100		DA0953538		051	00	00	180	0	EE0000174
11/13/2019	2003	PR0060730	DADM05I3X		056	00	00	15	0	EE0000174
01/03/2020	1004	PR0032068	DAD9X0CIY	N4RG-EVWO	002	22	03	30	0	EE0000174
01/03/2020	2003	PR0060730	DALTQLA1M	N4RG-EVWO	002	22	03	30	0	EE0000174
01/03/2020	3004	PR0006034	DAZLA2XQV	N4RG-EVWO	002	22	03	20	0	EE0000174
01/08/2020	1004	PR0032068	DANZMGWAU		053	21	03	20	0	EE0000174
01/08/2020	2003	PR0060730	DAXGFZ0C0		053	04	00	20	0	EE0000174
01/08/2020	3004	PR0006034	DA5SLYGN0		053	22	03	20	0	EE0000174
01/14/2020	3004	PR0006034	DAXSE6SDW		053	21	03	30	0	EE0000174
01/21/2020	2003	PR0060730	DAW1QAJQX		053	22	03	30	0	EE0000174
02/05/2020	3004	PR0006034	DANMWXNPW	WCCV-QL8O	002	01	02	20	10	EE0000174
02/05/2020	2003	PR0060730	DADGCY1NC	WCCV-QL8O	002	22	03	20	10	EE0000174
02/05/2020	1004	PR0032068	DA8L8OEG3	WCCV-QL8O	002	22	03	20	0	EE0000174
02/11/2020	2003	PR0060730	DAIRD4IQT	M1YG-X7VZ	053	04	00	30	0	EE0000174
02/11/2020	1004	PR0032068	DAAZ0PHPE	M1YG-X7VZ	053	21	03	30	0	EE0000174
02/11/2020	3004	PR0006034	DA2WMIJJX	M1YG-X7VZ	053	01	02	30	0	EE0000174
02/20/2020	1004	PR0032068	DAFV4MCKJ		053	21	03	30	0	EE0000174
05/06/2020	1004	PR0032068	DAGT5TYVT	L16E-4NV3	053	22	03	30	0	EE0000174
05/06/2020	2003	PR0060730	DATB36KS0	L16E-4NV3	053	22	03	30	0	EE0000174
05/12/2020	2003	PR0060730	DAGPK0UQ9	PXOH-IJUV	053	22	03	20	0	EE0000174
05/12/2020	1004	PR0032068	DABIRY09D	PXOH-IJUV	053	22	03	20	0	EE0000174
05/13/2020	1004	PR0032068	DATHXRDT6		051	00	00	30	0	EE0000174
05/27/2020	2003	PR0060730	DAS9JHK0A		053	01	02	35	0	EE0000174
05/27/2020	1004	PR0032068	DACLFSIB9		053	01	02	35	0	EE0000174
10/06/2022	1200	PR0060729	DASCRMPCG		012	12	09	30	0	EE0000174
10/21/2022	1200	PR0060729	DAUFL8JOU	1JBW-OAT7	001	01	00	60	60	EE0000153
10/21/2022	2003	PR0060730	DAE8GFULS	1JBW-OAT7	001	01	00	60	0	EE0000153
10/21/2022	1004	PR0032068	DAEICQWGT	1JBW-OAT7	001	01	00	120	0	EE0000153
10/21/2022	3701	PR0095077	DA5XLENXC	1JBW-OAT7	001	01	00	60	0	EE0000153
10/21/2022	3004	PR0006034	DA03KGNKH	1JBW-OAT7	001	01	00	120	0	EE0000153

Los Angeles County Fire Department - Health Hazardous Materials Division
Certified Unified Program Agency - Participating Agency
Southeast District Office
12622 Leffingwell Road, Santa Fe Springs, CA 90670
Tel: (562) 379-8781 / Fax: (562) 229-9359
www.fire.lacounty.gov/hhmd

Business:	**FA #:**	**Date:**
REULAND ELECTRIC	FA0021471	10/20/2016

VIOLATIONS LIST

Open	Activity Date	Program Element	Viol Status	Service	Result	Action	Violation Degree	Comply on Date	Description
	11/06/2019	3004	OU	001	02	01	Minor	02/06/2020	Provided initial and annual training and maintained training records for a minimum of three years
	11/06/2019	3004	OU	001	02	01	Minor	02/11/2020	Business Owner Operator Identification and Business Activities information electronically submitted
	11/06/2019	2003	OU	001	02	01	Minor	05/27/2020	Records for conducting CE HW treatment are maintained onsite for three years
	11/06/2019	2003	OU	001	02	01	Minor	05/27/2020	Records for scheduling and logging inspections are maintained onsite for three years(CE)
	11/06/2019	2003	OU	001	02	01	Minor	05/27/2020	Program data reported in CERS
	11/06/2019	1004	OU	001	02	01	Class 2	12/10/2020	Maintains and operates the facility to minimize the possibility of fire/explosion/release
	11/06/2019	1004	OU	001	02	01	Minor	12/13/2019	Signed copy of Uniform Hazardous Waste Manifest kept for 3 years
	11/06/2019	1004	OU	001	02	01	Minor	12/13/2019	Met all requirements for hazardous waste satellite accumulation
	11/06/2019	1004	OU	001	02	01	Class 2	01/08/2020	Determined if waste generated is hazardous waste
	11/06/2019	1004	OU	001	02	01	Minor	02/11/2020	Labeled all containers or portable tanks containing hazardous waste
	11/06/2019	1004	OU	001	02	01	Class 2	02/20/2020	Disposed of hazardous waste within 180 days of accumulation

LOG SHEET

INSPECTOR FIELD NOTES

10/20/16

I. OPENING CONFERENCE
Nature of business: Electric motor repair/manufacturing w/ foundry, machine shop & CEL.
No change in operation.
DTSC oversight inspection w/ Matthew Mccarron & Kevin Abriol &
HHMD - Tim Hua

II. WALKTHROUGH
Process(es):
Foundry/casting – melting Al, dross/scrap -> recycle bin, black sand-hopper – reuse, sand blast – HW

Welding area – various welding gases

HW storage areas – used oil, sludge, solvent, paint related materials, floor sweep, etc., oily water accumulation in secondary containment. NOV -Observed drums, several TVs & aerosol boxes w/out labels or faded– NOV

Machines shop – various CNCs, drill & press,– some accumulation in the collection pans under the machines – NOVs
Sandblast - spent media HW

Coolant fluid collected filter and reuse, sludge are dispose as HW, metal chips are recycled.

4-part-washers throughout the facility –> spent solvent HW/change as needed.

1 paint booth ? water curtain filter --> waste water --> evaporator (CEL)
Paint related waste/rags container & aerosol box.

Hot wash tank w/ surfactant – waste water -> evaporator (CEL)

Varnish dip tanks (2) – drippings --> HW

Diesel tank – capped not in use – advised to properly close/ capped and label Out of Service to be out of APSA regulation.

III. DOCUMENTS
HazMat - CERS Review: ok
HazWaste - Active EPA ID – ok
Disposal documents – ok
Not available for review – SB 14, training, evaporator unit (CEL) operation logs, SPCC - NOV

IV. CLOSING CONFERENCE
Discussed general HW/HM/ CERS requirement.

V. VIOLATIONS
NOV

INSPECTION REPORT

Los Angeles County Fire Department - Health Hazardous Materials Division
Certified Unified Program Agency - Participating Agency
Southeast District Office
12622 Leffingwell Road, Santa Fe Springs, CA 90670
Tel: (562) 379-8781 / Fax: (562) 229-9359
www.fire.lacounty.gov/hhmd

Business: REULAND ELECTRIC			**Inspection Date:** 11/06/2019
Address: 17969 E RAILROAD ST		**City/State:** INDUSTRY, CA 91748	**Telephone:** (626) 964-6411
Owner: REULAND ELECTRIC CO		**Email:** howard.lees@reuland.com	
FA #: FA0021471	**PR:** PR0006034	**Program Element:** HM HANDLER, FEE GROUP 04	**Inspection Type:** ROUTINE INSPECTION
CERS ID #: 10283035			

☐ - No violations observed at the time of inspection.

This document constitutes a Summary of Violations reported by the inspector; and a Notice to Comply for all cited minor violations.

OUT = Out of Compliance COS = Corrected on Site RPT = Repeat Violation

Business Owner Operator Identification and Business Activities information electronically submitted	MINOR
■ OUT ☐ COS ☐ RPT	COMPLY BY: 12/6/2019

Violation Description:

Failure to electronically submit the Business Activities Page and/or Business Owner Operator Identification Page, or failure to report complete or accurate information on these forms. 19 CCR 4 2652(a)(1); HSC 6.95 25508(a)(1), 25508(a)(3)

Violation Comments:

OBSERVATION: The Business Activities Page does not reflect activities on site.

1. Business is not PBR subject to financial assurance requirement.

2. Business does not recycle HW on site.

3. Business does not currently operate AST with petroleum product greater than 1,320.

CORRECTIVE ACTION: Complete and electronically submit the Business Activities Page and/or Business Owner Operator Identification Page.

Provided initial and annual training and maintained training records for a minimum of three years	MINOR
■ OUT ☐ COS ☐ RPT	COMPLY BY: 12/6/2019

Violation Description:

Failure to provide initial and annual training to all employees in safety procedures in the event of a release or threatened release of a hazardous material or failure to document and maintain training records for a minimum of three years. HSC 6.95 25505(a)(4)

Violation Comments:

OBSERVATION: The business has reported "safety tailgate" meetings and "formal classroom" training has been implemented in HMBP. Provide proof of initial and annual training to all employees in safety procedures in the event of a release or threatened release of a hazardous material including familiarity with the emergency response plan or failure to document and maintain training records for a minimum of three years.

CORRECTIVE ACTION: Establish and electronically submit an employee training program containing provisions to ensure initial and annual training for all employees in safety procedures in the event of a release or threatened release of a hazardous material and document and maintain training records for a minimum of three years.

Los Angeles County Fire Department - Health Hazardous Materials Division
Certified Unified Program Agency - Participating Agency
Southeast District Office
12622 Leffingwell Road, Santa Fe Springs, CA 90670
Tel: (562) 379-8781 / Fax: (562) 229-9359
www.fire.lacounty.gov/hhmd

Business:	**FA #:**	**Date:**
REULAND ELECTRIC	FA0021471	11/06/2019

OVERALL INSPECTION COMMENTS

Consent Given By:
Albert Matias, Maint. Supervisor

Attention: Your facility may be subject to reinspection at any time to verify compliance. Failure to comply with the violations cited may result in reinspection fees, permit revocation, and/or administrative/civil/criminal penalties. Any time granted for correction of the violation(s) does not preclude any enforcement action by this Department or other agencies.

It is improper and illegal for any County officer, employee or inspector to solicit bribes, gifts, or gratuities in connection with performing their official duties. Improper solicitations include requests for anything of value such as cash, discounts, free services, paid travel or entertainment, or tangible items such as food or beverages. Any attempt by a County employee to solicit bribes, gifts or gratuities for any reason should be reported immediately to either the County manager responsible for supervising the employee or the Fraud hotline at (800) 544-6861 or www.lacountyfraud.org. YOU MAY REMAIN ANONYMOUS.

Signatures

Albert Matias
Maint. Supervisor

Malay Trivedi
Hazardous Materials Specialist III

CERTIFICATON OF COMPLIANCE

	Los Angeles County Fire Department - Health Hazardous Materials Division **Certified Unified Program Agency - Participating Agency**	
Business:	**FA #:** Pending	**Date:**

The violations cited on the inspection report must be corrected, or disputed, not more than 30 days from the date of receipt of the report; or as otherwise noted. Please submit this certification, and/or any other documentation in support of your claim compliance, to this department in order to avoid penalties. Failure to submit compliance documentation may result in the reinspection of your facility and associated fees pursuant to Los Angeles County Ordinance Section 12.50.131.

VIOLATION(S)	STATEMENT OF CORRECTIVE (OR PROPOSED) ACTIONS:	DATE

I certify under penalty of law that the violations cited on this report have been corrected as indicated. I have personally examined the documentation submitted as proof of compliance and I believe the information to be true, accurate, and complete. I am authorized to file this certification for the facility, and am aware that there are significant penalties for submitting false information pursuant to CA Health & Safety Code Section 25191(b)(1).

Print Name

Title

Signature

Date

Los Angeles County Fire Department - Health Hazardous Materials Division
Certified Unified Program Agency - Participating Agency
Southeast District Office
12622 Leffingwell Road, Santa Fe Springs, CA 90670
Tel: (562) 379-8781 / Fax: (562) 229-9359
www.fire.lacounty.gov/hhmd

Business:	**FA #:**	**Date:**
REULAND ELECTRIC	FA0021471	11/06/2019

PREVIOUS INSPECTIONS

Activity Date	PE	Rercord ID	Serial No.	Group Code	Service	Result	Action	Activity Min	Travel Min	Inspector ID
11/05/2019	1004	PR0032068	DAWKJBNYX		052	00	00	90	0	EE0000174
11/06/2019	3701	PR0095077	DAU1NICRT	WJJY-SWHK	001	01	00	60	35	EE0000174
11/06/2019	3004	PR0006034	DASH2RB5C	WJJY-SWHK	001	02	01	100	0	EE0000174
11/06/2019	2003	PR0060730	DASQ4VCCJ	WJJY-SWHK	001	02	01	100	0	EE0000174
11/06/2019	1200	PR0060729	DAT5PUQWD	WJJY-SWHK	001	01	00	60	0	EE0000174
11/06/2019	1004	PR0032068	DAH5FK80M	WJJY-SWHK	001	02	01	120	0	EE0000174
11/06/2019	0200		DA0953536		052	00	00	95	0	EE0000174
11/07/2019	2003	PR0060730	DA0953533		051	00	00	300	0	EE0000174
11/08/2019	0100		DA0953538		051	00	00	180	0	EE0000174
11/13/2019	2003	PR0060730	DADM05I3X		056	00	00	15	0	EE0000174
01/03/2020	1004	PR0032068	DAD9X0CIY	N4RG-EVWO	002	22	03	30	0	EE0000174
01/03/2020	2003	PR0060730	DALTQLA1M	N4RG-EVWO	002	22	03	30	0	EE0000174
01/03/2020	3004	PR0006034	DAZLA2XQV	N4RG-EVWO	002	22	03	20	0	EE0000174
01/08/2020	1004	PR0032068	DANZMGWAU		053	21	03	20	0	EE0000174
01/08/2020	2003	PR0060730	DAXGFZ0C0		053	04	00	20	0	EE0000174
01/08/2020	3004	PR0006034	DA5SLYGN0		053	22	03	20	0	EE0000174
01/14/2020	3004	PR0006034	DAXSE6SDW		053	21	03	30	0	EE0000174
01/21/2020	2003	PR0060730	DAW1QAJQX		053	22	03	30	0	EE0000174
02/05/2020	3004	PR0006034	DANMWXNPW	WCCV-QL8O	002	01	02	20	10	EE0000174
02/05/2020	2003	PR0060730	DADGCY1NC	WCCV-QL8O	002	22	03	20	10	EE0000174
02/05/2020	1004	PR0032068	DA8L8OEG3	WCCV-QL8O	002	22	03	20	0	EE0000174
02/11/2020	2003	PR0060730	DAIRD4IQT	M1YG-X7VZ	053	04	00	30	0	EE0000174
02/11/2020	1004	PR0032068	DAAZ0PHPE	M1YG-X7VZ	053	21	03	30	0	EE0000174
02/11/2020	3004	PR0006034	DA2WMIJJX	M1YG-X7VZ	053	01	02	30	0	EE0000174
02/20/2020	1004	PR0032068	DAFV4MCKJ		053	21	03	30	0	EE0000174
05/06/2020	1004	PR0032068	DAGT5TYVT	L16E-4NV3	053	22	03	30	0	EE0000174
05/06/2020	2003	PR0060730	DATB36KS0	L16E-4NV3	053	22	03	30	0	EE0000174
05/12/2020	2003	PR0060730	DAGPK0UQ9	PXOH-IJUV	053	22	03	20	0	EE0000174
05/12/2020	1004	PR0032068	DABIRY09D	PXOH-IJUV	053	22	03	20	0	EE0000174
05/13/2020	1004	PR0032068	DATHXRDT6		051	00	00	30	0	EE0000174
05/27/2020	2003	PR0060730	DAS9JHK0A		053	01	02	35	0	EE0000174
05/27/2020	1004	PR0032068	DACLFSIB9		053	01	02	35	0	EE0000174
10/06/2022	1200	PR0060729	DASCRMPCG		012	12	09	30	0	EE0000174
10/21/2022	1200	PR0060729	DAUFL8JOU	1JBW-OAT7	001	01	00	60	60	EE0000153
10/21/2022	2003	PR0060730	DAE8GFULS	1JBW-OAT7	001	01	00	60	0	EE0000153
10/21/2022	1004	PR0032068	DAEICQWGT	1JBW-OAT7	001	01	00	120	0	EE0000153
10/21/2022	3701	PR0095077	DA5XLENXC	1JBW-OAT7	001	01	00	60	0	EE0000153
10/21/2022	3004	PR0006034	DA03KGNKH	1JBW-OAT7	001	01	00	120	0	EE0000153

Los Angeles County Fire Department - Health Hazardous Materials Division
Certified Unified Program Agency - Participating Agency
Southeast District Office
12622 Leffingwell Road, Santa Fe Springs, CA 90670
Tel: (562) 379-8781 / Fax: (562) 229-9359
www.fire.lacounty.gov/hhmd

Business:	**FA #:**	**Date:**
REULAND ELECTRIC	FA0021471	11/06/2019

VIOLATIONS LIST

Open	Activity Date	Program Element	Viol Status	Service	Result	Action	Violation Degree	Comply on Date	Description
	11/06/2019	3004	OU	001	02	01	Minor	02/06/2020	Provided initial and annual training and maintained training records for a minimum of three years
	11/06/2019	3004	OU	001	02	01	Minor	02/11/2020	Business Owner Operator Identification and Business Activities information electronically submitted
	11/06/2019	2003	OU	001	02	01	Minor	05/27/2020	Records for conducting CE HW treatment are maintained onsite for three years
	11/06/2019	2003	OU	001	02	01	Minor	05/27/2020	Records for scheduling and logging inspections are maintained onsite for three years(CE)
	11/06/2019	2003	OU	001	02	01	Minor	05/27/2020	Program data reported in CERS
	11/06/2019	1004	OU	001	02	01	Class 2	12/10/2020	Maintains and operates the facility to minimize the possibility of fire/explosion/release
	11/06/2019	1004	OU	001	02	01	Minor	12/13/2019	Signed copy of Uniform Hazardous Waste Manifest kept for 3 years
	11/06/2019	1004	OU	001	02	01	Minor	12/13/2019	Met all requirements for hazardous waste satellite accumulation
	11/06/2019	1004	OU	001	02	01	Class 2	01/08/2020	Determined if waste generated is hazardous waste
	11/06/2019	1004	OU	001	02	01	Minor	02/11/2020	Labeled all containers or portable tanks containing hazardous waste
	11/06/2019	1004	OU	001	02	01	Class 2	02/20/2020	Disposed of hazardous waste within 180 days of accumulation

LOG SHEET

INSPECTOR FIELD NOTES

11/7/19-Routine inspection conducted for AST/HW/HM/Recycle/CEL

Consent given by: Albert Matias, Operational Maint. Supervisor

I. OPENING CONFERENCE
Nature of business: Business manufactures electric motors. Raw aluminum molt is molded into shape using core/base sand and then machine shopped and assembled.

II. WALK THROUGH

Facility is divided into two buildings:
1. Foundry
2. Machine shop/paint/etc.

Following processes observed:

1. Foundry/casting – Mold housing used in conjunction with core/base sand for packing purpose. Facility has 4 units that heat up raw 100% aluminum to create molt which is poured into the mold. Base sand is recycled to create other molds. Chips that may fall onto floor are hardened and sent to recycler.

2. Sand blaster equipment is used to blast/refine the parts further. Sand blaster equipment is connected to baghouse and into drum. Drums labeled with HW. HW disposal records provided.

3. Facility also uses buffing and other processes. Observed buffing machine connected to vacuum to pick up fine dust into the baghouse. However, during the process observed 50% of fine dust not being vacuumed up as designed but falling onto the floor. Photos taken, pointed out the process to Mr. Matias. NOV

HW Areas:

a. Shed located behind foundry building located in north side of the property in rear-1 x 250 gallon tote of used oil-generated from maintenance of machinery equipment.
b. Shed located behind office building – 1 x 55 gallon of used oily rag waste, 1 x 55 gallon paint related waste. 1 x 55 gallon of used batteries.
c. 2 x 55 gallon drums in foundry building for Al dust.
d. 1 x 55 gallon of paint waste-with missing accumulation date on HW label-accumulating speculatively-NOV.
e. 1 x 55 gallon of solvent waste/filter missing accumulation date on HW label and accumulating speculatively. Both drums are missing accumulation start date and per date on top of the drum are accumulating over 180 days. Both drums are marked with "satellite accumulation" but rules of satellite accumulation are not being adhered to. I.e. The drums are not at or near point of generation (the paint waste is generated inside the building the drums are stored outside the building), the drums are left unattended and are not under the control of the operator generating the waste.
f. Machines shop – various CNCs, drill & press, – some accumulation in the collection pans under the machines are pumped and disposed at main HW area.
g. 3 of the machines use coolant that is recycled/filtered and coolant returned to the machine. The sludge is disposed as HW.
h. Parts are painted in paint booth using water curtain filter -- > waste water is send to evaporator where oil is skimmed and dispose as HW and paint sludge is collected and disposed as HW.

5. Facility also has chrome dip tank but no rinse water tank. The tank is used to dip parts and dry them overhead. HW from sludge is removed once every 5 years per operator.

6. Welding area – various welding gases are used

7. Diesel tank – capped not in use, the facility has pad locked the diesel tank. Advised to properly close/ capped and label Out of Service to be out of APSA regulation.

8. Facility has recycling permit but no recycling of HW was observed during walkthrough-recycle permit inactivated.

III. DOCUMENTS
HazMat - CERS Review:
HMBP Activity page – NOK
Tier permitting paperwork for this year not submitted-NOK
Training program not available for review - NOK
HazWaste - Active EPA ID – ok
Disposal documents –Manifest to be provided
Facility is an SQG based on last 3 yrs of records

No SB 14 and full training plan, inspection, etc are required.
Facility is not a recycling any HW-recycling permit to be inactivated.
Faciilty does use evaporator unit (CEL) operation logs were not provided
Faciltiy has diesel AST-but is not in use-awaiting permanently closed proof-No SPCC required at the time.

IV. CLOSING CONFERENCE
Discussed general HW/HM/ CERS requirement.

V. VIOLATIONS
NOV

INSPECTION REPORT

Los Angeles County Fire Department - Health Hazardous Materials Division
Certified Unified Program Agency - Participating Agency
Southeast District Office
12622 Leffingwell Road, Santa Fe Springs, CA 90670
Tel: (562) 379-8781 / Fax: (562) 229-9359
www.fire.lacounty.gov/hhmd

Business: REULAND ELECTRIC			**Inspection Date:** 11/06/2019
Address: 17969 E RAILROAD ST		**City/State:** INDUSTRY, CA 91748	**Telephone:** (626) 964-6411
Owner: REULAND ELECTRIC CO		**Email:** howard.lees@reuland.com	
FA #: FA0021471	**PR:** PR0060730	**Program Element:** TIER - CEL	**Inspection Type:** ROUTINE INSPECTION
CERS ID #: 10283035			

☐ - No violations observed at the time of inspection.

This document constitutes a Summary of Violations reported by the inspector; and a Notice to Comply for all cited minor violations.

OUT = Out of Compliance COS = Corrected on Site RPT = Repeat Violation

Program data reported in CERS — MINOR

■ OUT ☐ COS ☐ RPT — COMPLY BY: 12/6/2019

Violation Description:

Failure to report program data electronically. HSC 6.11 25404(e)(4)

Violation Comments:

OBSERVATION: Generator failed to report program data electronically.

Your Facility Information Business Activities indicates treatment on site that treats hazardous waste. You did not submit the necessary Tiered Permitting forms. Please upload required forms and resubmit in CERS.

CORRECTIVE ACTION: Complete all required electronic reporting in CERS for Tier permitting.

Records for conducting CE HW treatment are maintained onsite for three years — MINOR

■ OUT ☐ COS ☐ RPT — COMPLY BY: 12/6/2019

Violation Description:

Failure of the generator to prepare and maintain onsite, for a period of three years, the following: (1) adequate records to demonstrate compliance with all applicable pretreatment standards and discharge requirements issued by the agency operating the POTW; (2) records of the dates, concentrations, amounts, and types of waste treated; and (3) written operating instructions. HSC 6.5 25201.5(d)(3), 25201.5(d)(5), 25201.5(d)(6)

Violation Comments:

OBSERVATION: Records for conducting hazardous waste treatment were not maintained onsite for three years.

CORRECTIVE ACTION: Begin maintaining records for hazardous waste treatment and ensure that they are kept onsite for three years. Submit copies of these records to the CUPA.

Los Angeles County Fire Department - Health Hazardous Materials Division
Certified Unified Program Agency - Participating Agency
Southeast District Office
12622 Leffingwell Road, Santa Fe Springs, CA 90670
Tel: (562) 379-8781 / Fax: (562) 229-9359
www.fire.lacounty.gov/hhmd

Business:	**FA #:**	**Date:**
REULAND ELECTRIC	FA0021471	11/06/2019

OUT = Out of Compliance COS = Corrected on Site RPT = Repeat Violation

Records for scheduling and logging inspections are maintained onsite for three years(CE) ■ OUT ☐ COS ☐ RPT	MINOR COMPLY BY: 12/6/2019

Violation Description:

Failure to prepare, implement, and maintain onsite, for three years at the facility, a treatment system inspection program and log of inspections conducted. HSC 6.5 25201.5(d)(4), 25201.5(d)(5)

Violation Comments:

OBSERVATION: The Owner/Operator failed to maintain records for inspecting the hazardous waste treatment system for three years. The generator shall prepare and maintain a written inspection schedule and log of the inspections conducted for the hazardous waste treatment system onsite for three years.

CORRECTIVE ACTIONS: Ensure that a written inspection schedule is prepared and a log of the inspections conducted are maintained onsite for three years for the hazardous waste treatment system. Submit supporting documentation that verifies compliance with these requirements to the CUPA.

OVERALL INSPECTION COMMENTS

Consent Given By:
Albert Matias, Maint. Supervisor

Attention: Your facility may be subject to reinspection at any time to verify compliance. Failure to comply with the violations cited may result in reinspection fees, permit revocation, and/or administrative/civil/criminal penalties. Any time granted for correction of the violation(s) does not preclude any enforcement action by this Department or other agencies.

It is improper and illegal for any County officer, employee or inspector to solicit bribes, gifts, or gratuities in connection with performing their official duties. Improper solicitations include requests for anything of value such as cash, discounts, free services, paid travel or entertainment, or tangible items such as food or beverages. Any attempt by a County employee to solicit bribes, gifts or gratuities for any reason should be reported immediately to either the County manager responsible for supervising the employee or the Fraud hotline at (800) 544-6861 or www.lacountyfraud.org. YOU MAY REMAIN ANONYMOUS.

Signatures

Malay Trivedi
Hazardous Materials Specialist III

CERTIFICATON OF COMPLIANCE

	Los Angeles County Fire Department - Health Hazardous Materials Division **Certified Unified Program Agency - Participating Agency**	
Business:	**FA #:** Pending	**Date:**

The violations cited on the inspection report must be corrected, or disputed, not more than 30 days from the date of receipt of the report; or as otherwise noted. Please submit this certification, and/or any other documentation in support of your claim compliance, to this department in order to avoid penalties. Failure to submit compliance documentation may result in the reinspection of your facility and associated fees pursuant to Los Angeles County Ordinance Section 12.50.131.

VIOLATION(S)	STATEMENT OF CORRECTIVE (OR PROPOSED) ACTIONS:	DATE

I certify under penalty of law that the violations cited on this report have been corrected as indicated. I have personally examined the documentation submitted as proof of compliance and I believe the information to be true, accurate, and complete. I am authorized to file this certification for the facility, and am aware that there are significant penalties for submitting false information pursuant to CA Health & Safety Code Section 25191(b)(1).

Print Name

Title

Signature

Date

Los Angeles County Fire Department - Health Hazardous Materials Division
Certified Unified Program Agency - Participating Agency
Southeast District Office
12622 Leffingwell Road, Santa Fe Springs, CA 90670
Tel: (562) 379-8781 / Fax: (562) 229-9359
www.fire.lacounty.gov/hhmd

Business:	**FA #:**	**Date:**
REULAND ELECTRIC	FA0021471	11/06/2019

PREVIOUS INSPECTIONS

Activity Date	PE	Rercord ID	Serial No.	Group Code	Service	Result	Action	Activity Min	Travel Min	Inspector ID
11/05/2019	1004	PR0032068	DAWKJBNYX		052	00	00	90	0	EE0000174
11/06/2019	3701	PR0095077	DAU1NICRT	WJJY-SWHK	001	01	00	60	35	EE0000174
11/06/2019	3004	PR0006034	DASH2RB5C	WJJY-SWHK	001	02	01	100	0	EE0000174
11/06/2019	2003	PR0060730	DASQ4VCCJ	WJJY-SWHK	001	02	01	100	0	EE0000174
11/06/2019	1200	PR0060729	DAT5PUQWD	WJJY-SWHK	001	01	00	60	0	EE0000174
11/06/2019	1004	PR0032068	DAH5FK80M	WJJY-SWHK	001	02	01	120	0	EE0000174
11/06/2019	0200		DA0953536		052	00	00	95	0	EE0000174
11/07/2019	2003	PR0060730	DA0953533		051	00	00	300	0	EE0000174
11/08/2019	0100		DA0953538		051	00	00	180	0	EE0000174
11/13/2019	2003	PR0060730	DADM05I3X		056	00	00	15	0	EE0000174
01/03/2020	1004	PR0032068	DAD9X0CIY	N4RG-EVWO	002	22	03	30	0	EE0000174
01/03/2020	2003	PR0060730	DALTQLA1M	N4RG-EVWO	002	22	03	30	0	EE0000174
01/03/2020	3004	PR0006034	DAZLA2XQV	N4RG-EVWO	002	22	03	20	0	EE0000174
01/08/2020	1004	PR0032068	DANZMGWAU		053	21	03	20	0	EE0000174
01/08/2020	2003	PR0060730	DAXGFZ0C0		053	04	00	20	0	EE0000174
01/08/2020	3004	PR0006034	DA5SLYGN0		053	22	03	20	0	EE0000174
01/14/2020	3004	PR0006034	DAXSE6SDW		053	21	03	30	0	EE0000174
01/21/2020	2003	PR0060730	DAW1QAJQX		053	22	03	30	0	EE0000174
02/05/2020	3004	PR0006034	DANMWXNPW	WCCV-QL8O	002	01	02	20	10	EE0000174
02/05/2020	2003	PR0060730	DADGCY1NC	WCCV-QL8O	002	22	03	20	10	EE0000174
02/05/2020	1004	PR0032068	DA8L8OEG3	WCCV-QL8O	002	22	03	20	0	EE0000174
02/11/2020	2003	PR0060730	DAIRD4IQT	M1YG-X7VZ	053	04	00	30	0	EE0000174
02/11/2020	1004	PR0032068	DAAZ0PHPE	M1YG-X7VZ	053	21	03	30	0	EE0000174
02/11/2020	3004	PR0006034	DA2WMIJJX	M1YG-X7VZ	053	01	02	30	0	EE0000174
02/20/2020	1004	PR0032068	DAFV4MCKJ		053	21	03	30	0	EE0000174
05/06/2020	1004	PR0032068	DAGT5TYVT	L16E-4NV3	053	22	03	30	0	EE0000174
05/06/2020	2003	PR0060730	DATB36KS0	L16E-4NV3	053	22	03	30	0	EE0000174
05/12/2020	2003	PR0060730	DAGPK0UQ9	PXOH-IJUV	053	22	03	20	0	EE0000174
05/12/2020	1004	PR0032068	DABIRY09D	PXOH-IJUV	053	22	03	20	0	EE0000174
05/13/2020	1004	PR0032068	DATHXRDT6		051	00	00	30	0	EE0000174
05/27/2020	2003	PR0060730	DAS9JHK0A		053	01	02	35	0	EE0000174
05/27/2020	1004	PR0032068	DACLFSIB9		053	01	02	35	0	EE0000174
10/06/2022	1200	PR0060729	DASCRMPCG		012	12	09	30	0	EE0000174
10/21/2022	1200	PR0060729	DAUFL8JOU	1JBW-OAT7	001	01	00	60	60	EE0000153
10/21/2022	2003	PR0060730	DAE8GFULS	1JBW-OAT7	001	01	00	60	0	EE0000153
10/21/2022	1004	PR0032068	DAEICQWGT	1JBW-OAT7	001	01	00	120	0	EE0000153
10/21/2022	3701	PR0095077	DA5XLENXC	1JBW-OAT7	001	01	00	60	0	EE0000153
10/21/2022	3004	PR0006034	DA03KGNKH	1JBW-OAT7	001	01	00	120	0	EE0000153

Los Angeles County Fire Department - Health Hazardous Materials Division
Certified Unified Program Agency - Participating Agency
Southeast District Office
12622 Leffingwell Road, Santa Fe Springs, CA 90670
Tel: (562) 379-8781 / Fax: (562) 229-9359
www.fire.lacounty.gov/hhmd

Business:	**FA #:**	**Date:**
REULAND ELECTRIC	FA0021471	11/06/2019

VIOLATIONS LIST

Open	Activity Date	Program Element	Viol Status	Service	Result	Action	Violation Degree	Comply on Date	Description
	11/06/2019	3004	OU	001	02	01	Minor	02/06/2020	Provided initial and annual training and maintained training records for a minimum of three years
	11/06/2019	3004	OU	001	02	01	Minor	02/11/2020	Business Owner Operator Identification and Business Activities information electronically submitted
	11/06/2019	2003	OU	001	02	01	Minor	05/27/2020	Records for conducting CE HW treatment are maintained onsite for three years
	11/06/2019	2003	OU	001	02	01	Minor	05/27/2020	Records for scheduling and logging inspections are maintained onsite for three years(CE)
	11/06/2019	2003	OU	001	02	01	Minor	05/27/2020	Program data reported in CERS
	11/06/2019	1004	OU	001	02	01	Class 2	12/10/2020	Maintains and operates the facility to minimize the possibility of fire/explosion/release
	11/06/2019	1004	OU	001	02	01	Minor	12/13/2019	Signed copy of Uniform Hazardous Waste Manifest kept for 3 years
	11/06/2019	1004	OU	001	02	01	Minor	12/13/2019	Met all requirements for hazardous waste satellite accumulation
	11/06/2019	1004	OU	001	02	01	Class 2	01/08/2020	Determined if waste generated is hazardous waste
	11/06/2019	1004	OU	001	02	01	Minor	02/11/2020	Labeled all containers or portable tanks containing hazardous waste
	11/06/2019	1004	OU	001	02	01	Class 2	02/20/2020	Disposed of hazardous waste within 180 days of accumulation

LOG SHEET

INSPECTOR FIELD NOTES

11/7/19-Routine inspection conducted for AST/HW/HM/Recycle/CEL

Consent given by: Albert Matias, Operational Maint. Supervisor

I. OPENING CONFERENCE
Nature of business: Business manufactures electric motors. Raw aluminum molt is molded into shape using core/base sand and then machine shopped and assembled.

II. WALK THROUGH

Facility is divided into two buildings:
1. Foundry
2. Machine shop/paint/etc.

Following processes observed:

1. Foundry/casting – Mold housing used in conjunction with core/base sand for packing purpose. Facility has 4 units that heat up raw 100% aluminum to create molt which is poured into the mold. Base sand is recycled to create other molds. Chips that may fall onto floor are hardened and sent to recycler.

2. Sand blaster equipment is used to blast/refine the parts further. Sand blaster equipment is connected to baghouse and into drum. Drums labeled with HW. HW disposal records provided.

3. Facility also uses buffing and other processes. Observed buffing machine connected to vacuum to pick up fine dust into the baghouse. However, during the process observed 50% of fine dust not being vacuumed up as designed but falling onto the floor. Photos taken, pointed out the process to Mr. Matias. NOV

HW Areas:

a. Shed located behind foundry building located in north side of the property in rear-1 x 250 gallon tote of used oil-generated from maintenance of machinery equipment.
b. Shed located behind office building – 1 x 55 gallon of used oily rag waste, 1 x 55 gallon paint related waste. 1 x 55 gallon of used batteries.
c. 2 x 55 gallon drums in foundry building for Al dust.
d. 1 x 55 gallon of paint waste-with missing accumulation date on HW label-accumulating speculatively-NOV.
e. 1 x 55 gallon of solvent waste/filter missing accumulation date on HW label and accumulating speculatively. Both drums are missing accumulation start date and per date on top of the drum are accumulating over 180 days. Both drums are marked with "satellite accumulation" but rules of satellite accumulation are not being adhered to. I.e. The drums are not at or near point of generation (the paint waste is generated inside the building the drums are stored outside the building), the drums are left unattended and are not under the control of the operator generating the waste.
f. Machines shop – various CNCs, drill & press, – some accumulation in the collection pans under the machines are pumped and disposed at main HW area.
g. 3 of the machines use coolant that is recycled/filtered and coolant returned to the machine. The sludge is disposed as HW.
h. Parts are painted in paint booth using water curtain filter -- > waste water is send to evaporator where oil is skimmed and dispose as HW and paint sludge is collected and disposed as HW.

5. Facility also has chrome dip tank but no rinse water tank. The tank is used to dip parts and dry them overhead. HW from sludge is removed once every 5 years per operator.

6. Welding area – various welding gases are used

7. Diesel tank – capped not in use, the facility has pad locked the diesel tank. Advised to properly close/ capped and label Out of Service to be out of APSA regulation.

8. Facility has recycling permit but no recycling of HW was observed during walkthrough-recycle permit inactivated.

III. DOCUMENTS
HazMat - CERS Review:
HMBP Activity page – NOK
Tier permitting paperwork for this year not submitted-NOK
Training program not available for review - NOK
HazWaste - Active EPA ID – ok
Disposal documents –Manifest to be provided
Facility is an SQG based on last 3 yrs of records

No SB 14 and full training plan, inspection, etc are required.
Facility is not a recycling any HW-recycling permit to be inactivated.
Faciilty does use evaporator unit (CEL) operation logs were not provided
Faciltiy has diesel AST-but is not in use-awaiting permanently closed proof-No SPCC required at the time.

IV. CLOSING CONFERENCE
Discussed general HW/HM/ CERS requirement.

V. VIOLATIONS
NOV

INSPECTION REPORT

Los Angeles County Fire Department - Health Hazardous Materials Division
Certified Unified Program Agency - Participating Agency
Southeast District Office
12622 Leffingwell Road, Santa Fe Springs, CA 90670
Tel: (562) 379-8781 / Fax: (562) 229-9359
www.fire.lacounty.gov/hhmd

Business: REULAND ELECTRIC			**Inspection Date:** 11/06/2019
Address: 17969 E RAILROAD ST		**City/State:** INDUSTRY, CA 91748	**Telephone:** (626) 964-6411
Owner: REULAND ELECTRIC CO		**Email:** howard.lees@reuland.com	
FA #: FA0021471	**PR:** PR0060729	**Program Element:** HW GENERATING RECYCLER	**Inspection Type:** ROUTINE INSPECTION
CERS ID #: 10283035			

☒ - No violations observed at the time of inspection.

OUT = Out of Compliance COS = Corrected on Site RPT = Repeat Violation

OVERALL INSPECTION COMMENTS

Consent Given By:
Albert Matias, Maint. Supervisor

Attention: Your facility may be subject to reinspection at any time to verify compliance. Failure to comply with the violations cited may result in reinspection fees, permit revocation, and/or administrative/civil/criminal penalties. Any time granted for correction of the violation(s) does not preclude any enforcement action by this Department or other agencies.

It is improper and illegal for any County officer, employee or inspector to solicit bribes, gifts, or gratuities in connection with performing their official duties. Improper solicitations include requests for anything of value such as cash, discounts, free services, paid travel or entertainment, or tangible items such as food or beverages. Any attempt by a County employee to solicit bribes, gifts or gratuities for any reason should be reported immediately to either the County manager responsible for supervising the employee or the Fraud hotline at (800) 544-6861 or www.lacountyfraud.org. YOU MAY REMAIN ANONYMOUS.

Signatures

Malay Trivedi
Hazardous Materials Specialist III

PREVIOUS INSPECTIONS

Activity Date	PE	Rercord ID	Serial No.	Group Code	Service	Result	Action	Activity Min	Travel Min	Inspector ID
11/05/2019	1004	PR0032068	DAWKJBNYX		052	00	00	90	0	EE0000174
11/06/2019	3701	PR0095077	DAU1NICRT	WJJY-SWHK	001	01	00	60	35	EE0000174
11/06/2019	3004	PR0006034	DASH2RB5C	WJJY-SWHK	001	02	01	100	0	EE0000174
11/06/2019	2003	PR0060730	DASQ4VCCJ	WJJY-SWHK	001	02	01	100	0	EE0000174
11/06/2019	1200	PR0060729	DAT5PUQWD	WJJY-SWHK	001	01	00	60	0	EE0000174
11/06/2019	1004	PR0032068	DAH5FK80M	WJJY-SWHK	001	02	01	120	0	EE0000174
11/06/2019	0200		DA0953536		052	00	00	95	0	EE0000174
11/07/2019	2003	PR0060730	DA0953533		051	00	00	300	0	EE0000174
11/08/2019	0100		DA0953538		051	00	00	180	0	EE0000174
11/13/2019	2003	PR0060730	DADM05I3X		056	00	00	15	0	EE0000174
01/03/2020	1004	PR0032068	DAD9X0CIY	N4RG-EVWO	002	22	03	30	0	EE0000174
01/03/2020	2003	PR0060730	DALTQLA1M	N4RG-EVWO	002	22	03	30	0	EE0000174
01/03/2020	3004	PR0006034	DAZLA2XQV	N4RG-EVWO	002	22	03	20	0	EE0000174
01/08/2020	1004	PR0032068	DANZMGWAU		053	21	03	20	0	EE0000174
01/08/2020	2003	PR0060730	DAXGFZ0C0		053	04	00	20	0	EE0000174
01/08/2020	3004	PR0006034	DA5SLYGN0		053	22	03	20	0	EE0000174
01/14/2020	3004	PR0006034	DAXSE6SDW		053	21	03	30	0	EE0000174
01/21/2020	2003	PR0060730	DAW1QAJQX		053	22	03	30	0	EE0000174
02/05/2020	3004	PR0006034	DANMWXNPW	WCCV-QL8O	002	01	02	20	10	EE0000174
02/05/2020	2003	PR0060730	DADGCY1NC	WCCV-QL8O	002	22	03	20	10	EE0000174
02/05/2020	1004	PR0032068	DA8L8OEG3	WCCV-QL8O	002	22	03	20	0	EE0000174
02/11/2020	2003	PR0060730	DAIRD4IQT	M1YG-X7VZ	053	04	00	30	0	EE0000174
02/11/2020	1004	PR0032068	DAAZ0PHPE	M1YG-X7VZ	053	21	03	30	0	EE0000174
02/11/2020	3004	PR0006034	DA2WMIJJX	M1YG-X7VZ	053	01	02	30	0	EE0000174
02/20/2020	1004	PR0032068	DAFV4MCKJ		053	21	03	30	0	EE0000174
05/06/2020	1004	PR0032068	DAGT5TYVT	L16E-4NV3	053	22	03	30	0	EE0000174
05/06/2020	2003	PR0060730	DATB36KS0	L16E-4NV3	053	22	03	30	0	EE0000174
05/12/2020	2003	PR0060730	DAGPK0UQ9	PXOH-IJUV	053	22	03	20	0	EE0000174
05/12/2020	1004	PR0032068	DABIRY09D	PXOH-IJUV	053	22	03	20	0	EE0000174
05/13/2020	1004	PR0032068	DATHXRDT6		051	00	00	30	0	EE0000174
05/27/2020	2003	PR0060730	DAS9JHK0A		053	01	02	35	0	EE0000174
05/27/2020	1004	PR0032068	DACLFSIB9		053	01	02	35	0	EE0000174
10/06/2022	1200	PR0060729	DASCRMPCG		012	12	09	30	0	EE0000174
10/21/2022	1200	PR0060729	DAUFL8JOU	1JBW-OAT7	001	01	00	60	60	EE0000153
10/21/2022	2003	PR0060730	DAE8GFULS	1JBW-OAT7	001	01	00	60	0	EE0000153
10/21/2022	1004	PR0032068	DAEICQWGT	1JBW-OAT7	001	01	00	120	0	EE0000153
10/21/2022	3701	PR0095077	DA5XLENXC	1JBW-OAT7	001	01	00	60	0	EE0000153
10/21/2022	3004	PR0006034	DA03KGNKH	1JBW-OAT7	001	01	00	120	0	EE0000153

Los Angeles County Fire Department - Health Hazardous Materials Division
Certified Unified Program Agency - Participating Agency
Southeast District Office
12622 Leffingwell Road, Santa Fe Springs, CA 90670
Tel: (562) 379-8781 / Fax: (562) 229-9359
www.fire.lacounty.gov/hhmd

Business:	**FA #:**	**Date:**
REULAND ELECTRIC	FA0021471	11/06/2019

VIOLATIONS LIST

Open	Activity Date	Program Element	Viol Status	Service	Result	Action	Violation Degree	Comply on Date	Description
	11/06/2019	3004	OU	001	02	01	Minor	02/06/2020	Provided initial and annual training and maintained training records for a minimum of three years
	11/06/2019	3004	OU	001	02	01	Minor	02/11/2020	Business Owner Operator Identification and Business Activities information electronically submitted
	11/06/2019	2003	OU	001	02	01	Minor	05/27/2020	Records for conducting CE HW treatment are maintained onsite for three years
	11/06/2019	2003	OU	001	02	01	Minor	05/27/2020	Records for scheduling and logging inspections are maintained onsite for three years(CE)
	11/06/2019	2003	OU	001	02	01	Minor	05/27/2020	Program data reported in CERS
	11/06/2019	1004	OU	001	02	01	Class 2	12/10/2020	Maintains and operates the facility to minimize the possibility of fire/explosion/release
	11/06/2019	1004	OU	001	02	01	Minor	12/13/2019	Signed copy of Uniform Hazardous Waste Manifest kept for 3 years
	11/06/2019	1004	OU	001	02	01	Minor	12/13/2019	Met all requirements for hazardous waste satellite accumulation
	11/06/2019	1004	OU	001	02	01	Class 2	01/08/2020	Determined if waste generated is hazardous waste
	11/06/2019	1004	OU	001	02	01	Minor	02/11/2020	Labeled all containers or portable tanks containing hazardous waste
	11/06/2019	1004	OU	001	02	01	Class 2	02/20/2020	Disposed of hazardous waste within 180 days of accumulation

LOG SHEET

INSPECTOR FIELD NOTES

11/7/19-Routine inspection conducted for AST/HW/HM/Recycle/CEL

Consent given by: Albert Matias, Operational Maint. Supervisor

I. OPENING CONFERENCE
Nature of business: Business manufactures electric motors. Raw aluminum molt is molded into shape using core/base sand and then machine shopped and assembled.

II. WALK THROUGH

Facility is divided into two buildings:
1. Foundry
2. Machine shop/paint/etc.

Following processes observed:

1. Foundry/casting – Mold housing used in conjunction with core/base sand for packing purpose. Facility has 4 units that heat up raw 100% aluminum to create molt which is poured into the mold. Base sand is recycled to create other molds. Chips that may fall onto floor are hardened and sent to recycler.

2. Sand blaster equipment is used to blast/refine the parts further. Sand blaster equipment is connected to baghouse and into drum. Drums labeled with HW. HW disposal records provided.

3. Facility also uses buffing and other processes. Observed buffing machine connected to vacuum to pick up fine dust into the baghouse. However, during the process observed 50% of fine dust not being vacuumed up as designed but falling onto the floor. Photos taken, pointed out the process to Mr. Matias. NOV

HW Areas:

a. Shed located behind foundry building located in north side of the property in rear-1 x 250 gallon tote of used oil-generated from maintenance of machinery equipment.
b. Shed located behind office building – 1 x 55 gallon of used oily rag waste, 1 x 55 gallon paint related waste. 1 x 55 gallon of used batteries.
c. 2 x 55 gallon drums in foundry building for Al dust.
d. 1 x 55 gallon of paint waste-with missing accumulation date on HW label-accumulating speculatively-NOV.
e. 1 x 55 gallon of solvent waste/filter missing accumulation date on HW label and accumulating speculatively. Both drums are missing accumulation start date and per date on top of the drum are accumulating over 180 days. Both drums are marked with "satellite accumulation" but rules of satellite accumulation are not being adhered to. I.e. The drums are not at or near point of generation (the paint waste is generated inside the building the drums are stored outside the building), the drums are left unattended and are not under the control of the operator generating the waste.
f. Machines shop – various CNCs, drill & press, – some accumulation in the collection pans under the machines are pumped and disposed at main HW area.
g. 3 of the machines use coolant that is recycled/filtered and coolant returned to the machine. The sludge is disposed as HW.
h. Parts are painted in paint booth using water curtain filter -- > waste water is send to evaporator where oil is skimmed and dispose as HW and paint sludge is collected and disposed as HW.

5. Facility also has chrome dip tank but no rinse water tank. The tank is used to dip parts and dry them overhead. HW from sludge is removed once every 5 years per operator.

6. Welding area – various welding gases are used

7. Diesel tank – capped not in use, the facility has pad locked the diesel tank. Advised to properly close/ capped and label Out of Service to be out of APSA regulation.

8. Facility has recycling permit but no recycling of HW was observed during walkthrough-recycle permit inactivated.

III. DOCUMENTS
HazMat - CERS Review:
HMBP Activity page – NOK
Tier permitting paperwork for this year not submitted-NOK
Training program not available for review - NOK
HazWaste - Active EPA ID – ok
Disposal documents –Manifest to be provided
Facility is an SQG based on last 3 yrs of records

No SB 14 and full training plan, inspection, etc are required.
Facility is not a recycling any HW-recycling permit to be inactivated.
Faciilty does use evaporator unit (CEL) operation logs were not provided
Faciltiy has diesel AST-but is not in use-awaiting permanently closed proof-No SPCC required at the time.

IV. CLOSING CONFERENCE
Discussed general HW/HM/ CERS requirement.

V. VIOLATIONS
NOV

INSPECTION REPORT

Los Angeles County Fire Department - Health Hazardous Materials Division
Certified Unified Program Agency - Participating Agency
Southeast District Office
12622 Leffingwell Road, Santa Fe Springs, CA 90670
Tel: (562) 379-8781 / Fax: (562) 229-9359
www.fire.lacounty.gov/hhmd

Business: REULAND ELECTRIC			**Inspection Date:** 11/06/2019
Address: 17969 E RAILROAD ST		**City/State:** INDUSTRY, CA 91748	**Telephone:** (626) 964-6411
Owner: REULAND ELECTRIC CO		**Email:** howard.lees@reuland.com	
FA #: FA0021471	**PR:** PR0095077	**Program Element:** AST - LESS THAN 10,000 GALLONS	**Inspection Type:** ROUTINE INSPECTION
CERS ID #: 10283035			

☒ - No violations observed at the time of inspection.

OUT = Out of Compliance COS = Corrected on Site RPT = Repeat Violation

Administration/Documentation - General

☐ OUT ■ COS ☐ RPT

COS: 11/6/2019

Violation Comments:

Facility has AST permit due to diesel tank. Diesel tank is pad locked and per operator no longer in use. In order to opt out of permit the tank must be PERMANENTLY CLOSED.

To qualify for this status, provide proof showing:

(1) All liquid and sludge has been re-moved from each container and connecting line,

And;

(2) All connecting lines and piping have been disconnected from the container and blanked off, all valves (except for ventilation valves) have been closed and locked, and conspicuous signs have been posted on each container stating that it is a permanently closed container and noting the date of closure.

OVERALL INSPECTION COMMENTS

Consent Given By:
Albert Matias, Maint. Supervisor

Attention: Your facility may be subject to reinspection at any time to verify compliance. Failure to comply with the violations cited may result in reinspection fees, permit revocation, and/or administrative/civil/criminal penalties. Any time granted for correction of the violation(s) does not preclude any enforcement action by this Department or other agencies.

It is improper and illegal for any County officer, employee or inspector to solicit bribes, gifts, or gratuities in connection with performing their official duties. Improper solicitations include requests for anything of value such as cash, discounts, free services, paid travel or entertainment, or tangible items such as food or beverages. Any attempt by a County employee to solicit bribes, gifts or gratuities for any reason should be reported immediately to either the County manager responsible for supervising the employee or the Fraud hotline at (800) 544-6861 or www.lacountyfraud.org. YOU MAY REMAIN ANONYMOUS.

Los Angeles County Fire Department - Health Hazardous Materials Division
Certified Unified Program Agency - Participating Agency
Southeast District Office
12622 Leffingwell Road, Santa Fe Springs, CA 90670
Tel: (562) 379-8781 / Fax: (562) 229-9359
www.fire.lacounty.gov/hhmd

Business:	**FA #:**	**Date:**
REULAND ELECTRIC	FA0021471	11/06/2019

Signatures

Malay Trivedi
Hazardous Materials Specialist III

PREVIOUS INSPECTIONS

Activity Date	PE	Rercord ID	Serial No.	Group Code	Service	Result	Action	Activity Min	Travel Min	Inspector ID
11/05/2019	1004	PR0032068	DAWKJBNYX		052	00	00	90	0	EE0000174
11/06/2019	3701	PR0095077	DAU1NICRT	WJJY-SWHK	001	01	00	60	35	EE0000174
11/06/2019	3004	PR0006034	DASH2RB5C	WJJY-SWHK	001	02	01	100	0	EE0000174
11/06/2019	2003	PR0060730	DASQ4VCCJ	WJJY-SWHK	001	02	01	100	0	EE0000174
11/06/2019	1200	PR0060729	DAT5PUQWD	WJJY-SWHK	001	01	00	60	0	EE0000174
11/06/2019	1004	PR0032068	DAH5FK80M	WJJY-SWHK	001	02	01	120	0	EE0000174
11/06/2019	0200		DA0953536		052	00	00	95	0	EE0000174
11/07/2019	2003	PR0060730	DA0953533		051	00	00	300	0	EE0000174
11/08/2019	0100		DA0953538		051	00	00	180	0	EE0000174
11/13/2019	2003	PR0060730	DADM05I3X		056	00	00	15	0	EE0000174
01/03/2020	1004	PR0032068	DAD9X0CIY	N4RG-EVWO	002	22	03	30	0	EE0000174
01/03/2020	2003	PR0060730	DALTQLA1M	N4RG-EVWO	002	22	03	30	0	EE0000174
01/03/2020	3004	PR0006034	DAZLA2XQV	N4RG-EVWO	002	22	03	20	0	EE0000174
01/08/2020	1004	PR0032068	DANZMGWAU		053	21	03	20	0	EE0000174
01/08/2020	2003	PR0060730	DAXGFZ0C0		053	04	00	20	0	EE0000174
01/08/2020	3004	PR0006034	DA5SLYGN0		053	22	03	20	0	EE0000174
01/14/2020	3004	PR0006034	DAXSE6SDW		053	21	03	30	0	EE0000174
01/21/2020	2003	PR0060730	DAW1QAJQX		053	22	03	30	0	EE0000174
02/05/2020	3004	PR0006034	DANMWXNPW	WCCV-QL8O	002	01	02	20	10	EE0000174
02/05/2020	2003	PR0060730	DADGCY1NC	WCCV-QL8O	002	22	03	20	10	EE0000174
02/05/2020	1004	PR0032068	DA8L8OEG3	WCCV-QL8O	002	22	03	20	0	EE0000174
02/11/2020	2003	PR0060730	DAIRD4IQT	M1YG-X7VZ	053	04	00	30	0	EE0000174
02/11/2020	1004	PR0032068	DAAZ0PHPE	M1YG-X7VZ	053	21	03	30	0	EE0000174
02/11/2020	3004	PR0006034	DA2WMIJJX	M1YG-X7VZ	053	01	02	30	0	EE0000174
02/20/2020	1004	PR0032068	DAFV4MCKJ		053	21	03	30	0	EE0000174
05/06/2020	1004	PR0032068	DAGT5TYVT	L16E-4NV3	053	22	03	30	0	EE0000174
05/06/2020	2003	PR0060730	DATB36KS0	L16E-4NV3	053	22	03	30	0	EE0000174
05/12/2020	2003	PR0060730	DAGPK0UQ9	PXOH-IJUV	053	22	03	20	0	EE0000174
05/12/2020	1004	PR0032068	DABIRY09D	PXOH-IJUV	053	22	03	20	0	EE0000174
05/13/2020	1004	PR0032068	DATHXRDT6		051	00	00	30	0	EE0000174
05/27/2020	2003	PR0060730	DAS9JHK0A		053	01	02	35	0	EE0000174
05/27/2020	1004	PR0032068	DACLFSIB9		053	01	02	35	0	EE0000174
10/06/2022	1200	PR0060729	DASCRMPCG		012	12	09	30	0	EE0000174
10/21/2022	1200	PR0060729	DAUFL8JOU	1JBW-OAT7	001	01	00	60	60	EE0000153
10/21/2022	2003	PR0060730	DAE8GFULS	1JBW-OAT7	001	01	00	60	0	EE0000153
10/21/2022	1004	PR0032068	DAEICQWGT	1JBW-OAT7	001	01	00	120	0	EE0000153
10/21/2022	3701	PR0095077	DA5XLENXC	1JBW-OAT7	001	01	00	60	0	EE0000153
10/21/2022	3004	PR0006034	DA03KGNKH	1JBW-OAT7	001	01	00	120	0	EE0000153

Los Angeles County Fire Department - Health Hazardous Materials Division
Certified Unified Program Agency - Participating Agency
Southeast District Office
12622 Leffingwell Road, Santa Fe Springs, CA 90670
Tel: (562) 379-8781 / Fax: (562) 229-9359
www.fire.lacounty.gov/hhmd

Business:	**FA #:**	**Date:**
REULAND ELECTRIC	FA0021471	11/06/2019

VIOLATIONS LIST

Open	Activity Date	Program Element	Viol Status	Service	Result	Action	Violation Degree	Comply on Date	Description
	11/06/2019	3004	OU	001	02	01	Minor	02/06/2020	Provided initial and annual training and maintained training records for a minimum of three years
	11/06/2019	3004	OU	001	02	01	Minor	02/11/2020	Business Owner Operator Identification and Business Activities information electronically submitted
	11/06/2019	2003	OU	001	02	01	Minor	05/27/2020	Records for conducting CE HW treatment are maintained onsite for three years
	11/06/2019	2003	OU	001	02	01	Minor	05/27/2020	Records for scheduling and logging inspections are maintained onsite for three years(CE)
	11/06/2019	2003	OU	001	02	01	Minor	05/27/2020	Program data reported in CERS
	11/06/2019	1004	OU	001	02	01	Class 2	12/10/2020	Maintains and operates the facility to minimize the possibility of fire/explosion/release
	11/06/2019	1004	OU	001	02	01	Minor	12/13/2019	Signed copy of Uniform Hazardous Waste Manifest kept for 3 years
	11/06/2019	1004	OU	001	02	01	Minor	12/13/2019	Met all requirements for hazardous waste satellite accumulation
	11/06/2019	1004	OU	001	02	01	Class 2	01/08/2020	Determined if waste generated is hazardous waste
	11/06/2019	1004	OU	001	02	01	Minor	02/11/2020	Labeled all containers or portable tanks containing hazardous waste
	11/06/2019	1004	OU	001	02	01	Class 2	02/20/2020	Disposed of hazardous waste within 180 days of accumulation

LOG SHEET

INSPECTOR FIELD NOTES

11/7/19-Routine inspection conducted for AST/HW/HM/Recycle/CEL

Consent given by: Albert Matias, Operational Maint. Supervisor

I. OPENING CONFERENCE
Nature of business: Business manufactures electric motors. Raw aluminum molt is molded into shape using core/base sand and then machine shopped and assembled.

II. WALK THROUGH

Facility is divided into two buildings:
1. Foundry
2. Machine shop/paint/etc.

Following processes observed:

1. Foundry/casting – Mold housing used in conjunction with core/base sand for packing purpose. Facility has 4 units that heat up raw 100% aluminum to create molt which is poured into the mold. Base sand is recycled to create other molds. Chips that may fall onto floor are hardened and sent to recycler.

2. Sand blaster equipment is used to blast/refine the parts further. Sand blaster equipment is connected to baghouse and into drum. Drums labeled with HW. HW disposal records provided.

3. Facility also uses buffing and other processes. Observed buffing machine connected to vacuum to pick up fine dust into the baghouse. However, during the process observed 50% of fine dust not being vacuumed up as designed but falling onto the floor. Photos taken, pointed out the process to Mr. Matias. NOV

HW Areas:

a. Shed located behind foundry building located in north side of the property in rear-1 x 250 gallon tote of used oil-generated from maintenance of machinery equipment.
b. Shed located behind office building – 1 x 55 gallon of used oily rag waste, 1 x 55 gallon paint related waste. 1 x 55 gallon of used batteries.
c. 2 x 55 gallon drums in foundry building for Al dust.
d. 1 x 55 gallon of paint waste-with missing accumulation date on HW label-accumulating speculatively-NOV.
e. 1 x 55 gallon of solvent waste/filter missing accumulation date on HW label and accumulating speculatively. Both drums are missing accumulation start date and per date on top of the drum are accumulating over 180 days. Both drums are marked with "satellite accumulation" but rules of satellite accumulation are not being adhered to. I.e. The drums are not at or near point of generation (the paint waste is generated inside the building the drums are stored outside the building), the drums are left unattended and are not under the control of the operator generating the waste.
f. Machines shop – various CNCs, drill & press, – some accumulation in the collection pans under the machines are pumped and disposed at main HW area.
g. 3 of the machines use coolant that is recycled/filtered and coolant returned to the machine. The sludge is disposed as HW.
h. Parts are painted in paint booth using water curtain filter -- > waste water is send to evaporator where oil is skimmed and dispose as HW and paint sludge is collected and disposed as HW.

5. Facility also has chrome dip tank but no rinse water tank. The tank is used to dip parts and dry them overhead. HW from sludge is removed once every 5 years per operator.

6. Welding area – various welding gases are used

7. Diesel tank – capped not in use, the facility has pad locked the diesel tank. Advised to properly close/ capped and label Out of Service to be out of APSA regulation.

8. Facility has recycling permit but no recycling of HW was observed during walkthrough-recycle permit inactivated.

III. DOCUMENTS
HazMat - CERS Review:
HMBP Activity page – NOK
Tier permitting paperwork for this year not submitted-NOK
Training program not available for review - NOK
HazWaste - Active EPA ID – ok
Disposal documents –Manifest to be provided
Facility is an SQG based on last 3 yrs of records

No SB 14 and full training plan, inspection, etc are required.
Facility is not a recycling any HW-recycling permit to be inactivated.
Faciilty does use evaporator unit (CEL) operation logs were not provided
Faciltiy has diesel AST-but is not in use-awaiting permanently closed proof-No SPCC required at the time.

IV. CLOSING CONFERENCE
Discussed general HW/HM/ CERS requirement.

V. VIOLATIONS
NOV

INSPECTION REPORT

Los Angeles County Fire Department - Health Hazardous Materials Division
Certified Unified Program Agency - Participating Agency
Southeast District Office
12622 Leffingwell Road, Santa Fe Springs, CA 90670
Tel: (562) 379-8781 / Fax: (562) 229-9359
www.fire.lacounty.gov/hhmd

Business: REULAND ELECTRIC			**Inspection Date:** 10/21/2022
Address: 17969 E RAILROAD ST		**City/State:** INDUSTRY, CA 91748	**Telephone:** (626) 964-6411
Owner: REULAND ELECTRIC CO		**Email:** howard.lees@reuland.com	
FA #: FA0021471	**PR:** PR0060729	**Program Element:** HW GENERATING RECYCLER	**Inspection Type:** ROUTINE INSPECTION
CERS ID #: 10283035			

☒ - No violations observed at the time of inspection.

OUT = Out of Compliance COS = Corrected on Site RPT = Repeat Violation

OVERALL INSPECTION COMMENTS

Consent Given By:
Howard Lees
Engineering Manager

Attention: Your facility may be subject to reinspection at any time to verify compliance. Failure to comply with the violations cited may result in reinspection fees, permit revocation, and/or administrative/civil/criminal penalties. Any time granted for correction of the violation(s) does not preclude any enforcement action by this Department or other agencies.

It is improper and illegal for any County officer, employee or inspector to solicit bribes, gifts, or gratuities in connection with performing their official duties. Improper solicitations include requests for anything of value such as cash, discounts, free services, paid travel or entertainment, or tangible items such as food or beverages. Any attempt by a County employee to solicit bribes, gifts or gratuities for any reason should be reported immediately to either the County manager responsible for supervising the employee or the Fraud hotline at (800) 544-6861 or www.lacountyfraud.org. YOU MAY REMAIN ANONYMOUS.

Signatures

Amanda Y. Liu
Supervising Haz Mat Specialist

PREVIOUS INSPECTIONS

Activity Date	PE	Rercord ID	Serial No.	Group Code	Service	Result	Action	Activity Min	Travel Min	Inspector ID
11/05/2019	1004	PR0032068	DAWKJBNYX		052	00	00	90	0	EE0000174
11/06/2019	3701	PR0095077	DAU1NICRT	WJJY-SWHK	001	01	00	60	35	EE0000174
11/06/2019	3004	PR0006034	DASH2RB5C	WJJY-SWHK	001	02	01	100	0	EE0000174
11/06/2019	2003	PR0060730	DASQ4VCCJ	WJJY-SWHK	001	02	01	100	0	EE0000174
11/06/2019	1200	PR0060729	DAT5PUQWD	WJJY-SWHK	001	01	00	60	0	EE0000174
11/06/2019	1004	PR0032068	DAH5FK80M	WJJY-SWHK	001	02	01	120	0	EE0000174
11/06/2019	0200		DA0953536		052	00	00	95	0	EE0000174
11/07/2019	2003	PR0060730	DA0953533		051	00	00	300	0	EE0000174
11/08/2019	0100		DA0953538		051	00	00	180	0	EE0000174
11/13/2019	2003	PR0060730	DADM05I3X		056	00	00	15	0	EE0000174
01/03/2020	1004	PR0032068	DAD9X0CIY	N4RG-EVWO	002	22	03	30	0	EE0000174
01/03/2020	2003	PR0060730	DALTQLA1M	N4RG-EVWO	002	22	03	30	0	EE0000174
01/03/2020	3004	PR0006034	DAZLA2XQV	N4RG-EVWO	002	22	03	20	0	EE0000174
01/08/2020	1004	PR0032068	DANZMGWAU		053	21	03	20	0	EE0000174
01/08/2020	2003	PR0060730	DAXGFZ0C0		053	04	00	20	0	EE0000174
01/08/2020	3004	PR0006034	DA5SLYGN0		053	22	03	20	0	EE0000174
01/14/2020	3004	PR0006034	DAXSE6SDW		053	21	03	30	0	EE0000174
01/21/2020	2003	PR0060730	DAW1QAJQX		053	22	03	30	0	EE0000174
02/05/2020	3004	PR0006034	DANMWXNPW	WCCV-QL8O	002	01	02	20	10	EE0000174
02/05/2020	2003	PR0060730	DADGCY1NC	WCCV-QL8O	002	22	03	20	10	EE0000174
02/05/2020	1004	PR0032068	DA8L8OEG3	WCCV-QL8O	002	22	03	20	0	EE0000174
02/11/2020	2003	PR0060730	DAIRD4IQT	M1YG-X7VZ	053	04	00	30	0	EE0000174
02/11/2020	1004	PR0032068	DAAZ0PHPE	M1YG-X7VZ	053	21	03	30	0	EE0000174
02/11/2020	3004	PR0006034	DA2WMIJJX	M1YG-X7VZ	053	01	02	30	0	EE0000174
02/20/2020	1004	PR0032068	DAFV4MCKJ		053	21	03	30	0	EE0000174
05/06/2020	1004	PR0032068	DAGT5TYVT	L16E-4NV3	053	22	03	30	0	EE0000174
05/06/2020	2003	PR0060730	DATB36KS0	L16E-4NV3	053	22	03	30	0	EE0000174
05/12/2020	2003	PR0060730	DAGPK0UQ9	PXOH-IJUV	053	22	03	20	0	EE0000174
05/12/2020	1004	PR0032068	DABIRY09D	PXOH-IJUV	053	22	03	20	0	EE0000174
05/13/2020	1004	PR0032068	DATHXRDT6		051	00	00	30	0	EE0000174
05/27/2020	2003	PR0060730	DAS9JHK0A		053	01	02	35	0	EE0000174
05/27/2020	1004	PR0032068	DACLFSIB9		053	01	02	35	0	EE0000174
10/06/2022	1200	PR0060729	DASCRMPCG		012	12	09	30	0	EE0000174
10/21/2022	1200	PR0060729	DAUFL8JOU	1JBW-OAT7	001	01	00	60	60	EE0000153
10/21/2022	2003	PR0060730	DAE8GFULS	1JBW-OAT7	001	01	00	60	0	EE0000153
10/21/2022	1004	PR0032068	DAEICQWGT	1JBW-OAT7	001	01	00	120	0	EE0000153
10/21/2022	3701	PR0095077	DA5XLENXC	1JBW-OAT7	001	01	00	60	0	EE0000153
10/21/2022	3004	PR0006034	DA03KGNKH	1JBW-OAT7	001	01	00	120	0	EE0000153

Los Angeles County Fire Department - Health Hazardous Materials Division
Certified Unified Program Agency - Participating Agency
Southeast District Office
12622 Leffingwell Road, Santa Fe Springs, CA 90670
Tel: (562) 379-8781 / Fax: (562) 229-9359
www.fire.lacounty.gov/hhmd

Business:	**FA #:**	**Date:**
REULAND ELECTRIC	FA0021471	10/21/2022

VIOLATIONS LIST

Open	Activity Date	Program Element	Viol Status	Service	Result	Action	Violation Degree	Comply on Date	Description
	11/06/2019	3004	OU	001	02	01	Minor	02/06/2020	Provided initial and annual training and maintained training records for a minimum of three years
	11/06/2019	3004	OU	001	02	01	Minor	02/11/2020	Business Owner Operator Identification and Business Activities information electronically submitted
	11/06/2019	2003	OU	001	02	01	Minor	05/27/2020	Records for conducting CE HW treatment are maintained onsite for three years
	11/06/2019	2003	OU	001	02	01	Minor	05/27/2020	Records for scheduling and logging inspections are maintained onsite for three years(CE)
	11/06/2019	2003	OU	001	02	01	Minor	05/27/2020	Program data reported in CERS
	11/06/2019	1004	OU	001	02	01	Class 2	12/10/2020	Maintains and operates the facility to minimize the possibility of fire/explosion/release
	11/06/2019	1004	OU	001	02	01	Minor	12/13/2019	Signed copy of Uniform Hazardous Waste Manifest kept for 3 years
	11/06/2019	1004	OU	001	02	01	Minor	12/13/2019	Met all requirements for hazardous waste satellite accumulation
	11/06/2019	1004	OU	001	02	01	Class 2	01/08/2020	Determined if waste generated is hazardous waste
	11/06/2019	1004	OU	001	02	01	Minor	02/11/2020	Labeled all containers or portable tanks containing hazardous waste
	11/06/2019	1004	OU	001	02	01	Class 2	02/20/2020	Disposed of hazardous waste within 180 days of accumulation

LOG SHEET

INSPECTOR FIELD NOTES

AMANDA Y. LIU

Conduct routine HW, HM, AST, TP (CEL) and Recycler Inspection
# of employees: 150
EPA #: CAD980881064- Active

Business manufactures electric motors and gear boxes for elevators, moving bridges, etc per customer specifications.
There is an aluminum sandblasting foundry that melts aluminum, dross/scrap put in recycle bins,

One spray booth that has water that runs down a wall which captures the paint, the water water goes to the evaporator and the sludge is disposed of as hazardous waste.

Welding area – various welding gases

Aluminum department has 5 CNC lathes
HOB Dept which cuts gears has HOB gear cutter uses cutting oil
Shaft and steel department has 4 engine lathes
Tool and die has 3 CNC miles 4 convection oven
3 broch machine for cutting the keys to the engine
Oily chips are drained of the oil (oil put back in the machines) chip recycled.
2 saws for cutting shafts
4 propane forklift one electric (1 x 1200 gallon propane and 8 cylinders of propane)
4 parts washer throughout the facility
One 400 gallon hot tank for cleaning metal parts (tank is drained once a week-water put into the evaporator)

TP (CEL)
Multiple waste streams
2 x 300 gallon holding tote, 1 x 100 (split tank of 2 x 55 gallons) sump sucker with wheels, and one 120 gallon evaporator
The waste coolant from the CNC machines are put into the evaporator to evaporate the water and then the coolant is reuse
The contaminated water with paint from the spray booth are put in the evaporator to evaporate the water and sludge is disposed of as hazardous waste
The 400 gallon hot parts washer tank is put into the evaporator once a week.

Recycling?

Hazardous Waste:
Waste solvent rags: 2 x 55 gallon drums
Waste wax: 1 x 55 gallon drum
Waste oil: 1 x 275 gallon tote
Slag from sandblast room: 2 x 55 gallon drums

HW storage areas

Machines shop – various CNCs, drill & press,– some accumulation in the collection pans under the machines – NOVs
Sandblast - spent media HW

Coolant fluid collected filter and reuse, sludge are dispose as HW, metal chips are recycled.

Hot wash tank w/ surfactant – waste water -> evaporator (CEL)

Varnish dip tanks (2) – drippings --> HW

Diesel tank – capped not in use – advised to properly close/ capped and label Out of Service to be out of APSA regulation.

III. DOCUMENTS
HazMat - CERS Review: ok
HazWaste - Active EPA ID – ok

Disposal documents – ok

Not available for review – SB 14, training, evaporator unit (CEL) operation logs, SPCC - NOV

INSPECTION REPORT

Los Angeles County Fire Department - Health Hazardous Materials Division
Certified Unified Program Agency - Participating Agency
Southeast District Office
12622 Leffingwell Road, Santa Fe Springs, CA 90670
Tel: (562) 379-8781 / Fax: (562) 229-9359
www.fire.lacounty.gov/hhmd

Business: REULAND ELECTRIC			**Inspection Date:** 10/20/2016
Address: 17969 E RAILROAD ST		**City/State:** INDUSTRY, CA 91748	**Telephone:** (626) 964-6411
Owner: REULAND ELECTRIC CO		**Email:** howard.lees@reuland.com	
FA #: FA0021471	**PR:** PR0032068	**Program Element:** HW GEN, 101-500 EMPLOYEES	**Inspection Type:** ROUTINE INSPECTION
CERS ID #: 10283035		**STATE EPA ID #:** **FEDERAL EPA ID #:** CAD980881064	

☐ - No violations observed at the time of inspection.

This document constitutes a Summary of Violations reported by the inspector; and a Notice to Comply for all cited minor violations.

OUT = Out of Compliance COS = Corrected on Site RPT = Repeat Violation

Owner/Operator has properly trained facility personnel and documented the training as required — MINOR

■ OUT ☐ COS ☐ RPT — COMPLY BY: 11/19/2016

Violation Description:

Failure to provide employees with hazardous waste training program of class room instructions or on-the-job training within 180 days after the date of their employment or assignment to a facility, or to a new position at a facility and annually thereafter. Training records on current personnel shall be kept until closure of the facility and for former employees the record shall be kept for at least three years from the date the employee last worked at the facility. The records shall include the following: the job title for each position at the facility related to hazardous waste management, and the name of the employee filling each job; a written job description for each position, duties of facility personnel assigned to each position, and a written description of the type and amount of both introductory and continuing training that will be given to each person filling a position. 22 CCR 12 66262.34(a)(4); 22 CCR 15 66265.16

Violation Comments:

OBSERVATION: No training records available for review at time of inspection.

CORRECTIVE ACTION: Immediately provide employees with initial or refresher hazardous waste training as required. Submit a copy of the roster and the syllabus to the CUPA within 30 days.

Generator adequately completed a source reduction report — MINOR

■ OUT ☐ COS ☐ RPT — COMPLY BY: 11/19/2016

Violation Description:

Failure to adequately complete, and maintain for review, all requirements of the source reduction evaluation review and plan (SB-14). 22 CCR 31 67100.5; HSC 6.5 25244.19, 25244.21

Violation Comments:

OBSERVATION: The Generator failed to adequately complete a source reduction report with all the required information or failed to maintain the report for review. No source reduction report (SB 14) available for review at time of inspection

CORRECTIVE ACTION: The Generator shall immediately complete a source reduction report with all the required information and maintain for review.

Los Angeles County Fire Department - Health Hazardous Materials Division
Certified Unified Program Agency - Participating Agency
Southeast District Office
12622 Leffingwell Road, Santa Fe Springs, CA 90670
Tel: (562) 379-8781 / Fax: (562) 229-9359
www.fire.lacounty.gov/hhmd

Business:	**FA #:**	**Date:**
REULAND ELECTRIC	FA0021471	10/20/2016

OUT = Out of Compliance COS = Corrected on Site RPT = Repeat Violation

Generator properly labeled all containers or tanks containing hazardous waste as required ■ OUT ☐ COS ☐ RPT	MINOR COMPLY BY: 11/19/2016

Violation Description:

Failure to properly label hazardous waste accumulation containers and portable tanks with the following requirements: "Hazardous Waste", name and address of the generator, physical and chemical characteristics of the Hazardous Waste, and starting accumulation date. 22 CCR 12 66262.34(f)

Violation Comments:

OBSERVATION: Observed various hazardous waste drums without accumulation date and/or faded labels throughout the facility. All hazardous waste containers shall be marked with the following information: 1) the words “Hazardous Waste”; 2) name and address of generator; 3) hazardous properties; 4) physical state; 5) composition (contents); 6) accumulation start date.

CORRECTIVE ACTION: Immediately label these containers and ensure that all hazardous waste containers are marked with all the required information.

Generator maintains and operates the facility to minimize the possibility of fire/explosion/release ■ OUT ☐ COS ☐ RPT	CLASS II COMPLY BY: 11/19/2016

Violation Description:

Failure to maintain and operate the facility to minimize the possibility of a fire, explosion, or any unplanned sudden or non-sudden release of hazardous waste or hazardous waste constituents to air, soil, or surface water which could threaten human health or the environment. 22 CCR 12 66262.34(a)(4); 22 CCR 15 66265.31

Violation Comments:

OBSERVATION: Generator failed to maintain and operate the facility to minimize the possibility of a fire, explosion, or any unplanned sudden or non-sudden release of hazardous waste or hazardous waste constituents to the air, soil, or surface water which could threaten human health or the environment. Observed accumulation of oily liquid in the secondary containments in the storage sheds and the CNC machines.

CORRECTIVE ACTION: Owner/Operator shall immediately maintain the facility to minimize the possibility of a fire, explosion, or any unplanned sudden or non-sudden release of hazardous waste or hazardous waste constituents to the air, soil, or surface water which could threaten human health or the environment. The Owner/Operator shall develop procedures to operate the facility in such a manner to minimize the possibility of a fire, explosion, or any unplanned sudden or non-sudden release of hazardous waste or hazardous waste constituents to the air, soil, or surface water which could threaten human health or the environment. Owner/Operator shall demonstrate to the satisfaction of the CUPA that the facility is in compliance with this regulation within 30 days.

Los Angeles County Fire Department - Health Hazardous Materials Division
Certified Unified Program Agency - Participating Agency
Southeast District Office
12622 Leffingwell Road, Santa Fe Springs, CA 90670
Tel: (562) 379-8781 / Fax: (562) 229-9359
www.fire.lacounty.gov/hhmd

Business:	**FA #:**	**Date:**
REULAND ELECTRIC	FA0021471	10/20/2016

OUT = Out of Compliance COS = Corrected on Site RPT = Repeat Violation

UWH labeled all universal waste and identified type of universal waste ■ OUT ☐ COS ☐ RPT	MINOR COMPLY BY: 11/19/2016

Violation Description:

Failure to label or mark each individual or container or the designated area of universal waste as required. 1. Waste batteries shall be marked with "Universal Waste-Battery(ies)". 2. Mercury containing equipment shall be marked with "Universal Waste -Mercury-Containing Equipment". 3. Lamps shall be marked with "Universal Waste-Lamp(s)". 4. Electronic devices or the container or pallet where the devices are stored shall be marked with "Universal Waste-Electronic Device(s)". 5. CRTs or the container or pallet where CRTs are stored shall be marked with "Universal Waste-CRT(s)". 6. Container for CRT glass shall be marked with "Universal Waste-CRT glass". 7. PV modules shall be marked with "Universal Waste-PV Module(s)". 22 CCR 23 66273.34

Violation Comments:

OBSERVATION: Observed several boxes electronics devices, TVs, & aerosol cans without proper labels. A generator shall label or mark universal waste with the words 'Universal Waste' and the type of waste (batteries, mercury containing equipment, lamps/bulbs, electronic devices, CRTs, aerosol cans).

CORRECTIVE ACTION: Immediately label these wastes and ensure that all universal wastes are labeled with the required information.

OVERALL INSPECTION COMMENTS

Consent Given By:
Albert Martias

Attention: Your facility may be subject to reinspection at any time to verify compliance. Failure to comply with the violations cited may result in reinspection fees, permit revocation, and/or administrative/civil/criminal penalties. Any time granted for correction of the violation(s) does not preclude any enforcement action by this Department or other agencies.

It is improper and illegal for any County officer, employee or inspector to solicit bribes, gifts, or gratuities in connection with performing their official duties. Improper solicitations include requests for anything of value such as cash, discounts, free services, paid travel or entertainment, or tangible items such as food or beverages. Any attempt by a County employee to solicit bribes, gifts or gratuities for any reason should be reported immediately to either the County manager responsible for supervising the employee or the Fraud hotline at (800) 544-6861 or www.lacountyfraud.org. YOU MAY REMAIN ANONYMOUS.

Signatures

Howard Lee
Engineer

Sean Phan
Hazardous Materials Specialist II

CERTIFICATON OF COMPLIANCE

	Los Angeles County Fire Department - Health Hazardous Materials Division **Certified Unified Program Agency - Participating Agency**	
Business:	**FA #:** Pending	**Date:**

The violations cited on the inspection report must be corrected, or disputed, not more than 30 days from the date of receipt of the report; or as otherwise noted. Please submit this certification, and/or any other documentation in support of your claim compliance, to this department in order to avoid penalties. Failure to submit compliance documentation may result in the reinspection of your facility and associated fees pursuant to Los Angeles County Ordinance Section 12.50.131.

VIOLATION(S)	STATEMENT OF CORRECTIVE (OR PROPOSED) ACTIONS:	DATE

I certify under penalty of law that the violations cited on this report have been corrected as indicated. I have personally examined the documentation submitted as proof of compliance and I believe the information to be true, accurate, and complete. I am authorized to file this certification for the facility, and am aware that there are significant penalties for submitting false information pursuant to CA Health & Safety Code Section 25191(b)(1).

Print Name

Title

Signature

Date

Los Angeles County Fire Department - Health Hazardous Materials Division
Certified Unified Program Agency - Participating Agency
Southeast District Office
12622 Leffingwell Road, Santa Fe Springs, CA 90670
Tel: (562) 379-8781 / Fax: (562) 229-9359
www.fire.lacounty.gov/hhmd

Business:	**FA #:**	**Date:**
REULAND ELECTRIC	FA0021471	10/20/2016

PREVIOUS INSPECTIONS

Activity Date	PE	Rercord ID	Serial No.	Group Code	Service	Result	Action	Activity Min	Travel Min	Inspector ID
11/05/2019	1004	PR0032068	DAWKJBNYX		052	00	00	90	0	EE0000174
11/06/2019	3701	PR0095077	DAU1NICRT	WJJY-SWHK	001	01	00	60	35	EE0000174
11/06/2019	3004	PR0006034	DASH2RB5C	WJJY-SWHK	001	02	01	100	0	EE0000174
11/06/2019	2003	PR0060730	DASQ4VCCJ	WJJY-SWHK	001	02	01	100	0	EE0000174
11/06/2019	1200	PR0060729	DAT5PUQWD	WJJY-SWHK	001	01	00	60	0	EE0000174
11/06/2019	1004	PR0032068	DAH5FK80M	WJJY-SWHK	001	02	01	120	0	EE0000174
11/06/2019	0200		DA0953536		052	00	00	95	0	EE0000174
11/07/2019	2003	PR0060730	DA0953533		051	00	00	300	0	EE0000174
11/08/2019	0100		DA0953538		051	00	00	180	0	EE0000174
11/13/2019	2003	PR0060730	DADM05I3X		056	00	00	15	0	EE0000174
01/03/2020	1004	PR0032068	DAD9X0CIY	N4RG-EVWO	002	22	03	30	0	EE0000174
01/03/2020	2003	PR0060730	DALTQLA1M	N4RG-EVWO	002	22	03	30	0	EE0000174
01/03/2020	3004	PR0006034	DAZLA2XQV	N4RG-EVWO	002	22	03	20	0	EE0000174
01/08/2020	1004	PR0032068	DANZMGWAU		053	21	03	20	0	EE0000174
01/08/2020	2003	PR0060730	DAXGFZ0C0		053	04	00	20	0	EE0000174
01/08/2020	3004	PR0006034	DA5SLYGN0		053	22	03	20	0	EE0000174
01/14/2020	3004	PR0006034	DAXSE6SDW		053	21	03	30	0	EE0000174
01/21/2020	2003	PR0060730	DAW1QAJQX		053	22	03	30	0	EE0000174
02/05/2020	3004	PR0006034	DANMWXNPW	WCCV-QL8O	002	01	02	20	10	EE0000174
02/05/2020	2003	PR0060730	DADGCY1NC	WCCV-QL8O	002	22	03	20	10	EE0000174
02/05/2020	1004	PR0032068	DA8L8OEG3	WCCV-QL8O	002	22	03	20	0	EE0000174
02/11/2020	2003	PR0060730	DAIRD4IQT	M1YG-X7VZ	053	04	00	30	0	EE0000174
02/11/2020	1004	PR0032068	DAAZ0PHPE	M1YG-X7VZ	053	21	03	30	0	EE0000174
02/11/2020	3004	PR0006034	DA2WMIJJX	M1YG-X7VZ	053	01	02	30	0	EE0000174
02/20/2020	1004	PR0032068	DAFV4MCKJ		053	21	03	30	0	EE0000174
05/06/2020	1004	PR0032068	DAGT5TYVT	L16E-4NV3	053	22	03	30	0	EE0000174
05/06/2020	2003	PR0060730	DATB36KS0	L16E-4NV3	053	22	03	30	0	EE0000174
05/12/2020	2003	PR0060730	DAGPK0UQ9	PXOH-IJUV	053	22	03	20	0	EE0000174
05/12/2020	1004	PR0032068	DABIRY09D	PXOH-IJUV	053	22	03	20	0	EE0000174
05/13/2020	1004	PR0032068	DATHXRDT6		051	00	00	30	0	EE0000174
05/27/2020	2003	PR0060730	DAS9JHK0A		053	01	02	35	0	EE0000174
05/27/2020	1004	PR0032068	DACLFSIB9		053	01	02	35	0	EE0000174
10/06/2022	1200	PR0060729	DASCRMPCG		012	12	09	30	0	EE0000174
10/21/2022	1200	PR0060729	DAUFL8JOU	1JBW-OAT7	001	01	00	60	60	EE0000153
10/21/2022	2003	PR0060730	DAE8GFULS	1JBW-OAT7	001	01	00	60	0	EE0000153
10/21/2022	1004	PR0032068	DAEICQWGT	1JBW-OAT7	001	01	00	120	0	EE0000153
10/21/2022	3701	PR0095077	DA5XLENXC	1JBW-OAT7	001	01	00	60	0	EE0000153
10/21/2022	3004	PR0006034	DA03KGNKH	1JBW-OAT7	001	01	00	120	0	EE0000153

Los Angeles County Fire Department - Health Hazardous Materials Division
Certified Unified Program Agency - Participating Agency
Southeast District Office
12622 Leffingwell Road, Santa Fe Springs, CA 90670
Tel: (562) 379-8781 / Fax: (562) 229-9359
www.fire.lacounty.gov/hhmd

Business:	**FA #:**	**Date:**
REULAND ELECTRIC	FA0021471	10/20/2016

VIOLATIONS LIST

Open	Activity Date	Program Element	Viol Status	Service	Result	Action	Violation Degree	Comply on Date	Description
	11/06/2019	3004	OU	001	02	01	Minor	02/06/2020	Provided initial and annual training and maintained training records for a minimum of three years
	11/06/2019	3004	OU	001	02	01	Minor	02/11/2020	Business Owner Operator Identification and Business Activities information electronically submitted
	11/06/2019	2003	OU	001	02	01	Minor	05/27/2020	Records for conducting CE HW treatment are maintained onsite for three years
	11/06/2019	2003	OU	001	02	01	Minor	05/27/2020	Records for scheduling and logging inspections are maintained onsite for three years(CE)
	11/06/2019	2003	OU	001	02	01	Minor	05/27/2020	Program data reported in CERS
	11/06/2019	1004	OU	001	02	01	Class 2	12/10/2020	Maintains and operates the facility to minimize the possibility of fire/explosion/release
	11/06/2019	1004	OU	001	02	01	Minor	12/13/2019	Signed copy of Uniform Hazardous Waste Manifest kept for 3 years
	11/06/2019	1004	OU	001	02	01	Minor	12/13/2019	Met all requirements for hazardous waste satellite accumulation
	11/06/2019	1004	OU	001	02	01	Class 2	01/08/2020	Determined if waste generated is hazardous waste
	11/06/2019	1004	OU	001	02	01	Minor	02/11/2020	Labeled all containers or portable tanks containing hazardous waste
	11/06/2019	1004	OU	001	02	01	Class 2	02/20/2020	Disposed of hazardous waste within 180 days of accumulation

LOG SHEET

INSPECTOR FIELD NOTES

10/20/16

I. OPENING CONFERENCE
Nature of business: Electric motor repair/manufacturing w/ foundry, machine shop & CEL.
No change in operation.
DTSC oversight inspection w/ Matthew Mccarron & Kevin Abriol &
HHMD - Tim Hua

II. WALKTHROUGH
Process(es):
Foundry/casting – melting Al, dross/scrap -> recycle bin, black sand-hopper – reuse, sand blast – HW

Welding area – various welding gases

HW storage areas – used oil, sludge, solvent, paint related materials, floor sweep, etc., oily water accumulation in secondary containment. NOV -Observed drums, several TVs & aerosol boxes w/out labels or faded– NOV

Machines shop – various CNCs, drill & press,– some accumulation in the collection pans under the machines – NOVs
Sandblast - spent media HW

Coolant fluid collected filter and reuse, sludge are dispose as HW, metal chips are recycled.

4-part-washers throughout the facility –> spent solvent HW/change as needed.

1 paint booth ? water curtain filter --> waste water --> evaporator (CEL)
Paint related waste/rags container & aerosol box.

Hot wash tank w/ surfactant – waste water -> evaporator (CEL)

Varnish dip tanks (2) – drippings --> HW

Diesel tank – capped not in use – advised to properly close/ capped and label Out of Service to be out of APSA regulation.

III. DOCUMENTS
HazMat - CERS Review: ok
HazWaste - Active EPA ID – ok
Disposal documents – ok
Not available for review – SB 14, training, evaporator unit (CEL) operation logs, SPCC - NOV

IV. CLOSING CONFERENCE
Discussed general HW/HM/ CERS requirement.

V. VIOLATIONS
NOV

INSPECTION REPORT

Los Angeles County Fire Department - Health Hazardous Materials Division
Certified Unified Program Agency - Participating Agency
Southeast District Office
12622 Leffingwell Road, Santa Fe Springs, CA 90670
Tel: (562) 379-8781 / Fax: (562) 229-9359
www.fire.lacounty.gov/hhmd

Business: REULAND ELECTRIC		**Inspection Date:** 10/21/2022
Address: 17969 E RAILROAD ST	**City/State:** INDUSTRY CA 91748	**Telephone:** (626) 964-6411
Owner: REULAND ELECTRIC CO	**Email:** howard.lees@reuland.com	
FA #: FA0021471	**Multi-program Inspection #:** 1JBW-OAT7	**Inspection Type:** ROUTINE INSPECTION
CERS ID #: 10283035	**STATE EPA ID #:** **FEDERAL EPA ID #:** CAD980881064	

This document constitutes a Summary of Violations reported by the inspector; and a Notice to Comply for all cited minor violations.

OUT = Out of Compliance COS = Corrected on Site RPT = Repeat Violation

Checklist: HW LQG
Checklist: HW Generating Recycler
Checklist:
Checklist: HM
Checklist: AST Tier I

PROGRAM ELEMENT: HAZARDOUS MATERIALS HANDLER
RECORD ID: PR0006034
INSPECTED BY: AMANDA Y. LIU
CERS ID: 10283035

☒ - **No violations observed for this program at the time of inspection.**

OVERALL INSPECTION COMMENTS

Consent Given By:

PROGRAM ELEMENT: HAZARDOUS WASTE GENERATOR
RECORD ID: PR0032068
INSPECTED BY: AMANDA Y. LIU
EPA ID:

☒ - **No violations observed for this program at the time of inspection.**

OVERALL INSPECTION COMMENTS

Consent Given By:

Business:	FA #:	Date:
REULAND ELECTRIC	FA0021471	10/21/2022

PROGRAM ELEMENT: HAZARDOUS WASTE GENERATING RECYCLER

RECORD ID: PR0060729

INSPECTED BY: AMANDA Y. LIU

☒ - **No violations observed for this program at the time of inspection.**

OVERALL INSPECTION COMMENTS

Consent Given By:
Howard Lees
Engineering Manager

PROGRAM ELEMENT: TIER-CEL

RECORD ID: PR0060730

INSPECTED BY: AMANDA Y. LIU

☒ - **No violations observed for this program at the time of inspection.**

OVERALL INSPECTION COMMENTS

Consent Given By:

PROGRAM ELEMENT: AST LESS THAN 10,000 GALLONS

RECORD ID: PR0095077

INSPECTED BY: AMANDA Y. LIU

☒ - **No violations observed for this program at the time of inspection.**

OVERALL INSPECTION COMMENTS

Consent Given By:

	Los Angeles County Fire Department - Health Hazardous Materials Division **Certified Unified Program Agency - Participating Agency** **Southeast District Office** **12622 Leffingwell Road, Santa Fe Springs, CA 90670** **Tel: (562) 379-8781 / Fax: (562) 229-9359** **www.fire.lacounty.gov/hhmd**	

Business:	**FA #:**	**Date:**
REULAND ELECTRIC	FA0021471	10/21/2022

Attention: Your facility may be subject to reinspection at any time to verify compliance. Failure to comply with the violations cited may result in reinspection fees, permit revocation, and/or administrative/civil/criminal penalties. Any time granted for correction of the violation(s) does not preclude any enforcement action by this Department or other agencies.

It is improper and illegal for any County officer, employee or inspector to solicit bribes, gifts, or gratuities in connection with performing their official duties. Improper solicitations include requests for anything of value such as cash, discounts, free services, paid travel or entertainment, or tangible items such as food or beverages. Any attempt by a County employee to solicit bribes, gifts or gratuities for any reason should be reported immediately to either the County manager responsible for supervising the employee or the Fraud hotline at (800) 544-6861 or www.lacountyfraud.org. YOU MAY REMAIN ANONYMOUS.

Signatures

Howard Lees
Engineering Manager

Amanda Y. Liu
Supervising Haz Mat Specialist

PREVIOUS INSPECTIONS

Activity Date	PE	Rercord ID	Serial No.	Group Code	Service	Result	Action	Activity Min	Travel Min	Inspector ID
11/05/2019	1004	PR0032068	DAWKJBNYX		052	00	00	90	0	EE0000174
11/06/2019	3701	PR0095077	DAU1NICRT	WJJY-SWHK	001	01	00	60	35	EE0000174
11/06/2019	3004	PR0006034	DASH2RB5C	WJJY-SWHK	001	02	01	100	0	EE0000174
11/06/2019	2003	PR0060730	DASQ4VCCJ	WJJY-SWHK	001	02	01	100	0	EE0000174
11/06/2019	1200	PR0060729	DAT5PUQWD	WJJY-SWHK	001	01	00	60	0	EE0000174
11/06/2019	1004	PR0032068	DAH5FK80M	WJJY-SWHK	001	02	01	120	0	EE0000174
11/06/2019	0200		DA0953536		052	00	00	95	0	EE0000174
11/07/2019	2003	PR0060730	DA0953533		051	00	00	300	0	EE0000174
11/08/2019	0100		DA0953538		051	00	00	180	0	EE0000174
11/13/2019	2003	PR0060730	DADM05I3X		056	00	00	15	0	EE0000174
01/03/2020	1004	PR0032068	DAD9X0CIY	N4RG-EVWO	002	22	03	30	0	EE0000174
01/03/2020	2003	PR0060730	DALTQLA1M	N4RG-EVWO	002	22	03	30	0	EE0000174
01/03/2020	3004	PR0006034	DAZLA2XQV	N4RG-EVWO	002	22	03	20	0	EE0000174
01/08/2020	1004	PR0032068	DANZMGWAU		053	21	03	20	0	EE0000174
01/08/2020	2003	PR0060730	DAXGFZ0C0		053	04	00	20	0	EE0000174
01/08/2020	3004	PR0006034	DA5SLYGN0		053	22	03	20	0	EE0000174
01/14/2020	3004	PR0006034	DAXSE6SDW		053	21	03	30	0	EE0000174
01/21/2020	2003	PR0060730	DAW1QAJQX		053	22	03	30	0	EE0000174
02/05/2020	3004	PR0006034	DANMWXNPW	WCCV-QL8O	002	01	02	20	10	EE0000174
02/05/2020	2003	PR0060730	DADGCY1NC	WCCV-QL8O	002	22	03	20	10	EE0000174
02/05/2020	1004	PR0032068	DA8L8OEG3	WCCV-QL8O	002	22	03	20	0	EE0000174
02/11/2020	2003	PR0060730	DAIRD4IQT	M1YG-X7VZ	053	04	00	30	0	EE0000174
02/11/2020	1004	PR0032068	DAAZ0PHPE	M1YG-X7VZ	053	21	03	30	0	EE0000174
02/11/2020	3004	PR0006034	DA2WMIJJX	M1YG-X7VZ	053	01	02	30	0	EE0000174
02/20/2020	1004	PR0032068	DAFV4MCKJ		053	21	03	30	0	EE0000174
05/06/2020	1004	PR0032068	DAGT5TYVT	L16E-4NV3	053	22	03	30	0	EE0000174
05/06/2020	2003	PR0060730	DATB36KS0	L16E-4NV3	053	22	03	30	0	EE0000174
05/12/2020	2003	PR0060730	DAGPK0UQ9	PXOH-IJUV	053	22	03	20	0	EE0000174
05/12/2020	1004	PR0032068	DABIRY09D	PXOH-IJUV	053	22	03	20	0	EE0000174
05/13/2020	1004	PR0032068	DATHXRDT6		051	00	00	30	0	EE0000174
05/27/2020	2003	PR0060730	DAS9JHK0A		053	01	02	35	0	EE0000174
05/27/2020	1004	PR0032068	DACLFSIB9		053	01	02	35	0	EE0000174
10/06/2022	1200	PR0060729	DASCRMPCG		012	12	09	30	0	EE0000174
10/21/2022	1200	PR0060729	DAUFL8JOU	1JBW-OAT7	001	01	00	60	60	EE0000153
10/21/2022	2003	PR0060730	DAE8GFULS	1JBW-OAT7	001	01	00	60	0	EE0000153
10/21/2022	1004	PR0032068	DAEICQWGT	1JBW-OAT7	001	01	00	120	0	EE0000153
10/21/2022	3701	PR0095077	DA5XLENXC	1JBW-OAT7	001	01	00	60	0	EE0000153
10/21/2022	3004	PR0006034	DA03KGNKH	1JBW-OAT7	001	01	00	120	0	EE0000153

VIOLATIONS LIST

Open	Activity Date	Program Element	Viol Status	Service	Result	Action	Violation Degree	Comply on Date	Description
	11/06/2019	3004	OU	001	02	01	Minor	02/06/2020	Provided initial and annual training and maintained training records for a minimum of three years
	11/06/2019	3004	OU	001	02	01	Minor	02/11/2020	Business Owner Operator Identification and Business Activities information electronically submitted
	11/06/2019	2003	OU	001	02	01	Minor	05/27/2020	Records for conducting CE HW treatment are maintained onsite for three years

11/06/2019	2003	OU	001	02	01	Minor	05/27/2020	Records for scheduling and logging inspections are maintained onsite for three years(CE)
11/06/2019	2003	OU	001	02	01	Minor	05/27/2020	Program data reported in CERS
11/06/2019	1004	OU	001	02	01	Class 2	12/10/2020	Maintains and operates the facility to minimize the possibility of fire/explosion/release
11/06/2019	1004	OU	001	02	01	Minor	12/13/2019	Signed copy of Uniform Hazardous Waste Manifest kept for 3 years
11/06/2019	1004	OU	001	02	01	Minor	12/13/2019	Met all requirements for hazardous waste satellite accumulation
11/06/2019	1004	OU	001	02	01	Class 2	01/08/2020	Determined if waste generated is hazardous waste
11/06/2019	1004	OU	001	02	01	Minor	02/11/2020	Labeled all containers or portable tanks containing hazardous waste
11/06/2019	1004	OU	001	02	01	Class 2	02/20/2020	Disposed of hazardous waste within 180 days of accumulation

LOG SHEET

INSPECTOR FIELD NOTES

AMANDA Y. LIU

Conduct routine HW, HM, AST, TP (CEL) and Recycler Inspection
# of employees: 150
EPA #: CAD980881064- Active

Business manufactures electric motors and gear boxes for elevators, moving bridges, etc per customer specifications.
There is an aluminum sandblasting foundry that melts aluminum, dross/scrap put in recycle bins,

One spray booth that has water that runs down a wall which captures the paint, the water water goes to the evaporator and the sludge is disposed of as hazardous waste.

Welding area – various welding gases
Aluminum department has 5 CNC lathes
HOB Dept which cuts gears has HOB gear cutter uses cutting oil
Shaft and steel department has 4 engine lathes
Tool and die has 3 CNC miles 4 convection oven
3 broch machine for cutting the keys to the engine
Oily chips are drained of the oil (oil put back in the machines) chip recycled.
2 saws for cutting shafts
4 propane forklift one electric (1 x 1200 gallon propane and 8 cylinders of propane)
4 parts washer throughout the facility
One 400 gallon hot tank for cleaning metal parts (tank is drained once a week-water put into the evaporator)

TP (CEL)
Multiple waste streams

2 x 300 gallon holding tote, 1 x 100 (split tank of 2 x 55 gallons) sump sucker with wheels, and one 120 gallon evaporator
The waste coolant from the CNC machines are put into the evaporator to evaporate the water and then the coolant is reuse
The contaminated water with paint from the spray booth are put in the evaporator to evaporate the water and sludge is disposed of as hazardous waste
The 400 gallon hot parts washer tank is put into the evaporator once a week.

Recycling?

Hazardous Waste:
Waste solvent rags: 2 x 55 gallon drums
Waste wax: 1 x 55 gallon drum
Waste oil: 1 x 275 gallon tote
Slag from sandblast room: 2 x 55 gallon drums

HW storage areas

Machines shop – various CNCs, drill & press,– some accumulation in the collection pans under the machines – NOVs
Sandblast - spent media HW

Coolant fluid collected filter and reuse, sludge are dispose as HW, metal chips are recycled.

Hot wash tank w/ surfactant – waste water -> evaporator (CEL)

Varnish dip tanks (2) – drippings --> HW

Diesel tank – capped not in use – advised to properly close/ capped and label Out of Service to be out of APSA regulation.

III. DOCUMENTS
HazMat - CERS Review: ok
HazWaste - Active EPA ID – ok
Disposal documents – ok
Not available for review – SB 14, training, evaporator unit (CEL) operation logs, SPCC - NOV

INSPECTION REPORT

Los Angeles County Fire Department - Health Hazardous Materials Division
Certified Unified Program Agency - Participating Agency
Southeast District Office
12622 Leffingwell Road, Santa Fe Springs, CA 90670
Tel: (562) 379-8781 / Fax: (562) 229-9359
www.fire.lacounty.gov/hhmd

Business: REULAND ELECTRIC			**Inspection Date:** 10/21/2022
Address: 17969 E RAILROAD ST		**City/State:** INDUSTRY, CA 91748	**Telephone:** (626) 964-6411
Owner: REULAND ELECTRIC CO		**Email:** howard.lees@reuland.com	
FA #: FA0021471	**PR:** PR0095077	**Program Element:** AST - LESS THAN 10,000 GALLONS	**Inspection Type:** ROUTINE INSPECTION
CERS ID #: 10283035			

☒ - No violations observed at the time of inspection.

OUT = Out of Compliance COS = Corrected on Site RPT = Repeat Violation

OVERALL INSPECTION COMMENTS

Consent Given By:

Attention: Your facility may be subject to reinspection at any time to verify compliance. Failure to comply with the violations cited may result in reinspection fees, permit revocation, and/or administrative/civil/criminal penalties. Any time granted for correction of the violation(s) does not preclude any enforcement action by this Department or other agencies.

It is improper and illegal for any County officer, employee or inspector to solicit bribes, gifts, or gratuities in connection with performing their official duties. Improper solicitations include requests for anything of value such as cash, discounts, free services, paid travel or entertainment, or tangible items such as food or beverages. Any attempt by a County employee to solicit bribes, gifts or gratuities for any reason should be reported immediately to either the County manager responsible for supervising the employee or the Fraud hotline at (800) 544-6861 or www.lacountyfraud.org. YOU MAY REMAIN ANONYMOUS.

Signatures

Amanda Y. Liu
Supervising Haz Mat Specialist

PREVIOUS INSPECTIONS

Activity Date	PE	Rercord ID	Serial No.	Group Code	Service	Result	Action	Activity Min	Travel Min	Inspector ID
11/05/2019	1004	PR0032068	DAWKJBNYX		052	00	00	90	0	EE0000174
11/06/2019	3701	PR0095077	DAU1NICRT	WJJY-SWHK	001	01	00	60	35	EE0000174
11/06/2019	3004	PR0006034	DASH2RB5C	WJJY-SWHK	001	02	01	100	0	EE0000174
11/06/2019	2003	PR0060730	DASQ4VCCJ	WJJY-SWHK	001	02	01	100	0	EE0000174
11/06/2019	1200	PR0060729	DAT5PUQWD	WJJY-SWHK	001	01	00	60	0	EE0000174
11/06/2019	1004	PR0032068	DAH5FK80M	WJJY-SWHK	001	02	01	120	0	EE0000174
11/06/2019	0200		DA0953536		052	00	00	95	0	EE0000174
11/07/2019	2003	PR0060730	DA0953533		051	00	00	300	0	EE0000174
11/08/2019	0100		DA0953538		051	00	00	180	0	EE0000174
11/13/2019	2003	PR0060730	DADM05I3X		056	00	00	15	0	EE0000174
01/03/2020	1004	PR0032068	DAD9X0CIY	N4RG-EVWO	002	22	03	30	0	EE0000174
01/03/2020	2003	PR0060730	DALTQLA1M	N4RG-EVWO	002	22	03	30	0	EE0000174
01/03/2020	3004	PR0006034	DAZLA2XQV	N4RG-EVWO	002	22	03	20	0	EE0000174
01/08/2020	1004	PR0032068	DANZMGWAU		053	21	03	20	0	EE0000174
01/08/2020	2003	PR0060730	DAXGFZ0C0		053	04	00	20	0	EE0000174
01/08/2020	3004	PR0006034	DA5SLYGN0		053	22	03	20	0	EE0000174
01/14/2020	3004	PR0006034	DAXSE6SDW		053	21	03	30	0	EE0000174
01/21/2020	2003	PR0060730	DAW1QAJQX		053	22	03	30	0	EE0000174
02/05/2020	3004	PR0006034	DANMWXNPW	WCCV-QL8O	002	01	02	20	10	EE0000174
02/05/2020	2003	PR0060730	DADGCY1NC	WCCV-QL8O	002	22	03	20	10	EE0000174
02/05/2020	1004	PR0032068	DA8L8OEG3	WCCV-QL8O	002	22	03	20	0	EE0000174
02/11/2020	2003	PR0060730	DAIRD4IQT	M1YG-X7VZ	053	04	00	30	0	EE0000174
02/11/2020	1004	PR0032068	DAAZ0PHPE	M1YG-X7VZ	053	21	03	30	0	EE0000174
02/11/2020	3004	PR0006034	DA2WMIJJX	M1YG-X7VZ	053	01	02	30	0	EE0000174
02/20/2020	1004	PR0032068	DAFV4MCKJ		053	21	03	30	0	EE0000174
05/06/2020	1004	PR0032068	DAGT5TYVT	L16E-4NV3	053	22	03	30	0	EE0000174
05/06/2020	2003	PR0060730	DATB36KS0	L16E-4NV3	053	22	03	30	0	EE0000174
05/12/2020	2003	PR0060730	DAGPK0UQ9	PXOH-IJUV	053	22	03	20	0	EE0000174
05/12/2020	1004	PR0032068	DABIRY09D	PXOH-IJUV	053	22	03	20	0	EE0000174
05/13/2020	1004	PR0032068	DATHXRDT6		051	00	00	30	0	EE0000174
05/27/2020	2003	PR0060730	DAS9JHK0A		053	01	02	35	0	EE0000174
05/27/2020	1004	PR0032068	DACLFSIB9		053	01	02	35	0	EE0000174
10/06/2022	1200	PR0060729	DASCRMPCG		012	12	09	30	0	EE0000174
10/21/2022	1200	PR0060729	DAUFL8JOU	1JBW-OAT7	001	01	00	60	60	EE0000153
10/21/2022	2003	PR0060730	DAE8GFULS	1JBW-OAT7	001	01	00	60	0	EE0000153
10/21/2022	1004	PR0032068	DAEICQWGT	1JBW-OAT7	001	01	00	120	0	EE0000153
10/21/2022	3701	PR0095077	DA5XLENXC	1JBW-OAT7	001	01	00	60	0	EE0000153
10/21/2022	3004	PR0006034	DA03KGNKH	1JBW-OAT7	001	01	00	120	0	EE0000153

Los Angeles County Fire Department - Health Hazardous Materials Division
Certified Unified Program Agency - Participating Agency
Southeast District Office
12622 Leffingwell Road, Santa Fe Springs, CA 90670
Tel: (562) 379-8781 / Fax: (562) 229-9359
www.fire.lacounty.gov/hhmd

Business:	**FA #:**	**Date:**
REULAND ELECTRIC	FA0021471	10/21/2022

VIOLATIONS LIST

Open	Activity Date	Program Element	Viol Status	Service	Result	Action	Violation Degree	Comply on Date	Description
	11/06/2019	3004	OU	001	02	01	Minor	02/06/2020	Provided initial and annual training and maintained training records for a minimum of three years
	11/06/2019	3004	OU	001	02	01	Minor	02/11/2020	Business Owner Operator Identification and Business Activities information electronically submitted
	11/06/2019	2003	OU	001	02	01	Minor	05/27/2020	Records for conducting CE HW treatment are maintained onsite for three years
	11/06/2019	2003	OU	001	02	01	Minor	05/27/2020	Records for scheduling and logging inspections are maintained onsite for three years(CE)
	11/06/2019	2003	OU	001	02	01	Minor	05/27/2020	Program data reported in CERS
	11/06/2019	1004	OU	001	02	01	Class 2	12/10/2020	Maintains and operates the facility to minimize the possibility of fire/explosion/release
	11/06/2019	1004	OU	001	02	01	Minor	12/13/2019	Signed copy of Uniform Hazardous Waste Manifest kept for 3 years
	11/06/2019	1004	OU	001	02	01	Minor	12/13/2019	Met all requirements for hazardous waste satellite accumulation
	11/06/2019	1004	OU	001	02	01	Class 2	01/08/2020	Determined if waste generated is hazardous waste
	11/06/2019	1004	OU	001	02	01	Minor	02/11/2020	Labeled all containers or portable tanks containing hazardous waste
	11/06/2019	1004	OU	001	02	01	Class 2	02/20/2020	Disposed of hazardous waste within 180 days of accumulation

LOG SHEET

INSPECTOR FIELD NOTES

1299 B

APPLICATION FOR CLOSURE
HAZARDOUS MATERIALS UNDERGROUND STORAGE
COUNTY OF LOS ANGELES DEPARTMENT OF PUBLIC WORKS
ENGINEERING SERVICES DIVISION
2250 ALCAZAR STREET
LOS ANGELES, CALIFORNIA 90033

OWNER:
NAME D. F. INDUSTRIES
ADDRESS 20325 E WALNUT DR. CITY City of INDUSTRY STATE CA ZIP 91789

FACILITY:
NAME REULAND ELECTRIC
SITE ADDRESS 17969 E RAILROAD STREET CITY City of INDUSTRY ZIP 91789
MAILING ADDRESS 20325 E WALNUT DR. CITY City of INDUSTRY STATE CA ZIP 91789
CONTACT PERSON RICHARD FARRELL TITLE PURCHASING AGENT PHONE 714 594 7478

CLOSURE REQUESTED:
☐ TEMPORARY (REFER TO CONDITIONS A AND B ON BACK OF THIS FORM)
EFFECTIVE DATE OF CLOSURE _____
DATE OPERATION WILL RESUME _____
☐ PERMANENT, TANK(S) REMOVAL DISPOSAL DESTINATION 795 TODD AVE AZUSA
(REFER TO CONDITIONS A AND C ON BACK OF THIS FORM)
☐ PERMANENT, TANK(S) IN PLACE
(REFER TO CONDITIONS A AND D ON BACK OF THIS FORM)

TANK(S) DESCRIPTION: (ATTACH ADDITIONAL LIST IF NECESSARY.)

TANK NO.	MATERIAL	AGE (YEARS)	CAPACITY (GAL)	MATERIALS STORED (PAST AND PRESENT)
1	STEEL	15	20,000	DIESEL

	YES	NO
HAS ANY UNAUTHORIZED DISCHARGE EVER OCCURRED AT THIS SITE?	☐	☒
HAVE STRUCTURAL REPAIRS EVER BEEN MADE ON THESE TANKS?	☐	☒
WILL NEW UNDERGROUND TANKS BE INSTALLED FOLLOWING CLOSURE?	☐	☒
WILL ANY WELLS, INCLUDING MONITORING WELLS, BE ABANDONED?	☐	☒

IF THE RESPONSE TO ANY OF THE ABOVE QUESTIONS IS YES, ATTACH EXPLANATION.

BY SIGNATURE BELOW THE APPLICANT CERTIFIES THAT HE/SHE HAS READ AND UNDERSTANDS THE CONDITIONS ON THE REVERSE SIDE OF THIS FORM AND THAT THE STATEMENTS AND DISCLOSURES ABOVE ARE TRUE AND CORRECT.

APPLICANT'S SIGNATURE [signature] DATE _____
OWNER ☐ OPERATOR ☐ CONTRACTOR J. D. BRODINE & SON INC
STATE LICENSE NO. 425319

TO BE COMPLETED BY THE COUNTY ENGINEER

BY SIGNATURE BELOW APPLICANT IS GRANTED APPROVAL TO PROCEED WITH THE CLOSURE.

FEE COLLECTED $ 38.00
PERMIT NO 1299B
FILE NO 9262 R/C 64

[signature] DATE 4/10/86
TO ARRANGE FOR AN INSPECTION, TELEPHONE 818-337-10281

CONDITIONS A -- GENERAL

1. Closures shall be carried out such that all applicable regulations from the following agencies are complied with: Los Angeles County, Department of County Engineer-Facilities; Los Angeles County Fire Department, Fire Prevention Division or the appropriate City Fire Department; South Coast Air Quality Management District; and Los Angeles County Department of Health Services.

2. The County Engineer and Fire Departments shall be notified in advance of any closure in accordance with the following:

   a. Removal of tank shall require a three (3) business day advance notification.

   b. Permanent closure of a tank in place or a temporary closure shall require a 30 day written notification.

3. A fee of $38 per tank shall accompany this application.

4. All abandoned wells shall be destroyed in such a way that they will not produce water or act as a channel for interchange of water, when such interchange may result in deterioration of the quality of water in any or all water bearing formations penetrated, or present a hazard to the safety and well-being of people and animals.

5. A well destruction permit issued by the Los Angeles Department of Health Services shall be required for all wells requiring a permit for their initial construction.

6. Well destruction shall be accomplished according to methods described in the latest "Water Well Standards: State of California" by the Department of Water Resources, contained in Bulletin 74-81, December 1981, or any other methods that will provide equivalent or better protection.

7. Plans for the decontamination of a facility shall be submitted to the County Engineer for approval no later than 30 days before the commencement of such operations. Other agencies having jurisdiction shall also be notified. These agencies include the California Regional Water Quality Board, the Los Angeles County Department of Health Services, and the South Coast Air Quality Management District.

8. Decontamination shall require the following, as a minimum:

   a. Cleaning operation shall be done under the supervision of persons who understand the hazardous potential of the original liquid stored and its components.

   b. The personnel shall be sufficiently skilled to safely carry out such operation.

   c. Contaminated materials removed from such facility shall be disposed of at legal point of discharge.

   d. The operation shall be carried out in a manner that will not endanger the health of the public and the environment.

CONDITIONS B -- TEMPORARY

1. All temporary closures shall be carried out as indicated in Los Angeles County Fire Department, Fire Prevention Division, Supplement #A -- Inspection Guide #6, "Abandonment or Removal of Underground Tanks," Part A and any other applicable Parts.

2. A temporary closure shall not exceed 90 days.

CONDITIONS C -- PERMANENT, TANK(S) REMOVAL

1. All tank removals shall be carried out as indicated in Los Angeles County Fire Department, Fire Prevention Division, Supplement #A -- Inspection Guide #6, Part D and any other applicable Parts.

2. Owners/operators shall notify the Building Department having jurisdiction at the place of removal if a grading permit is necessary.

3. Removed tanks shall not be transported away from the site until an inspection to establish site integrity is carried by the County Engineer.

4. If an appointment has been arranged with a County Engineer inspector to inspect the removal of a tank, the inspector will only wait at the site a reasonable amount of time (approximately one hour) after arriving for the removal to commence. Another closure fee may be charged if the inspector has to return to the site.

5. After inspection, tanks shall be transported to a legal disposal point.

6. If the tank had stored materials other than motor fuel, fuel oil, or waste oil, site integrity shall be demonstrated using the soil sampling and analysis procedures described in CONDITIONS D below.

7. The site shall be backfilled and recompacted to a relative compaction of 90%.

CONDITIONS D -- PERMANENT, TANK(S) IN PLACE

1. All permanent closures of tanks in place shall comply with Los Angeles County Fire Department, Fire Prevention Division, Supplement #A -- Inspection Guide #6, Parts B or C, and any other applicable Parts.

2. Owners/operators shall demonstrate part site integrity as follows:

   a. Test borings shall be slant drilled to intercept a point beneath the center of the tank, if possible. If slant drilling is not feasible, the test borings may be drilled vertically and the reason stated in the report in 2.h. below.

   b. For single tanks, a minimum of two test borings will be required, each located on opposite sides of the tank along the major axis of the tank.

   c. For multiple tanks, as a minimum, borings shall be placed at 20 foot intervals around the tank cluster. The actual number and location of borings shall be evaluated on a case-by-case basis. Tanks separated by 20 feet or more shall be considered single tanks for the purposes of test location and placement.

   d. Soil samples shall be taken at depths of 5, 10, 20, 30 and 40 feet below grade level.

   e. A Shelby Tube or a Modified California Sampler shall be utilized for taking all soil samples.

   f. Soil samples shall be capped immediately with teflon or aluminum.

   g. Soil samples shall not be extruded in the field but are to be immediately placed in a refrigerated ice chest and transported to a state certified laboratory for analysis, using suitable methods.

   h. A report containing the results of the above analysis shall be submitted to the County Engineer.

3. If the soil analysis in 2. above indicates the presence of contaminants, the County Engineer shall require a site investigation as described in Chapter V of the County's "Underground Storage of Hazardous Materials -- Guidelines."

4. A report shall be submitted to the County Engineer containing the results of the site investigation.

J4

RECEIVED

MAY 15 1986

DEPARTMENT OF PUBLIC WORKS
ENGINEERING SERVICES DIVISION

REULAND ELECTRIC

The power drive people.

17969 E. Railroad Street, P.O. Box 1464
Industry, CA 91749
Telephone (818) 964-6411

I-9262-6H
584B
1299B

May 9, 1986

HAZARDOUS MATERIALS UNDERGROUND STORAGE
County Of Los Angeles, Department Of Public Works
Engineering Services Division
2250 Alcazar Str.
Los Angeles, CA 90033

closure permits for all of these?

At one time we had two (2) underground storage tanks that we had registered with the county. Since that time, we have had the underground gasoline storage tank removed. And we are now in the process of removing the second tank that we had #2 diesel fuel stored in. This second tank has already been emptied and should be physically out of the ground by May 15th.

We therefore are not applying for any permits.

Thank you.

Sincerely,

Tom Brastoff

Tom Brastoff
Manufacturing Engineering Tech.

TB/lw

MAY 1 4 1986

PROVISIONAL PERMIT APPLICATION SUPPLEMENT
HAZARDOUS MATERIALS UNDERGROUND STORAGE
COUNTY OF LOS ANGELES, DEPARTMENT OF PUBLIC WORKS
ENGINEERING SERVICES DIVISION
2250 ALCAZAR STREET LOS ANGELES, CA 90033

RECEIVED
MAY 1 5 1986
DEPARTMENT OF PUBLIC WORKS
ENGINEERING SERVICES DIVISION

DUE DATE

FILE NO _____
PERMIT NO _____
R/C CODE _____
SIC CODE _____
STATE ID# _____
TGP _____ TGC _____

THIS FORM MUST ACCOMPANY ALL HMUSP APPLICATIONS
*****See instructions on back of this form*****

IF NO UNDERGROUND TANKS AT THIS FACILITY, GO TO PARTS F & G

ID008820 20663 GH

(A) RUELAND ELECTRIC CO.
17969 E. RAILROAD ST.
INDUSTRY CA 91748

RE: 17969 E. RAILROAD ST.
INDUSTRY

B) APPLICATION FOR (CHECK ONE ONLY):
EXISTING TANKS [ ]
NEW CONSTRUCTION [ ]
REPAIR*[ ] MODIFICATION* [ ]
ADDITIONAL INSTALLATION* [ ]
CHANGE OF MATERIAL STORED*[ ]
*ADDITIONAL APPROVAL

(C) ASSESSOR PARCEL IDENTIFICATION (OBTAIN FROM PROPERTY TAX BILL):

MAP BOOK NUMBER _____ PAGE NUMBER _____ PARCEL NUMBER _____

(D) THIS SUPPLEMENT MUST BE ACCOMPANIED BY:

EXISTING TANK APPLICATIONS
* STATE PERMIT APPLICATION FORM(S) FOR EACH CONTAINER, OR [ ]
COPIES OF H.S.S.S. AS FILED WITH STATE (FOR EACH CONTAINER) [ ]
* A STATEMENT VERIFYING SAFE STORAGE FOR EACH CONTAINER [ ]
* HMUSP APPLICATION FEE (COMPLETE PART E) [ ]

NEW CONSTRUCTION APPLICATIONS
* STATE PERMIT APPLICATION FORM(S) FOR EACH CONTAINER [ ]
* FOUR (4) SETS OF CONSTRUCTION PLANS AND SPECIFICATIONS [ ]
* HMUSP APPLICATION FEE (COMPLETE PART E) [ ]

(E) HAZARDOUS MATERIALS UNDERGROUND STORAGE PERMIT (HMUSP) FEE SCHEDULE

NUMBER OF TANKS AT FACILITY: _____

NUMBER OF TANKS:	HMUSP APPLICATION FEE	+	STATE SURCHARGE	= TOTAL FEES DUE
1 - 5	$76	+	$56 PER TANK	= _____
6 - 20	$152	+	$56 PER TANK	= _____
21 OR MORE	$228	+	$56 PER TANK	= _____
ADDITIONAL APPROVALS	$38 EACH TANK		NONE	= _____

EXAMPLE: 6 TANKS = $152 + 6($56) = $488 = TOTAL FEES DUE
MAKE CHECKS PAYABLE TO "L. A. COUNTY DEPARTMENT OF PUBLIC WORKS"

(F) TO BE FILLED OUT BY PERSONS CLAIMING AN EXEMPTION TO REGULATION

[ ] THERE ARE NO UNDERGROUND STORAGE TANKS WITHIN THIS FACILITY.
[ ] FINAL INTERCEPTOR(S) REGULATED UNDER INDUSTRIAL WASTE PERMIT #_____.
[ ] UNDERGROUND STORAGE TANK WITHIN THIS FACILITY IS USED ONLY FOR THE EMERGENCY SPILL CONTAINMENT FOR ABOVE GROUND STORAGE TANKS.
[✓] OTHER (ATTACH A WRITTEN STATEMENT)

(G) ALL PERSONS FILING THIS FORM MUST COMPLETE THIS SECTION:

SIGNATURE Tom Brastoff TITLE MANUFACTURING ENGINEERING TECH.

PRINTED NAME TOM BRASTOFF DATE 5-9-1986

INSTRUCTIONS

HAZARDOUS MATERIALS UNDERGROUND STORAGE PERMIT (HMUSP)
PERMIT APPLICATION SUPPLEMENT

DO NOT USE THIS FORM FOR CLOSURE, TRANSFER OR RENEWAL OF AN EXISTING HMUSP

(A) Facility name, mailing address and facility address on new permit applications must correspond with information on Part II of the State Permit Application (SPA) form. Please correct mailing label information if affixed for an existing facility.

(B) Use a separate application supplement for each permit activity. Check the new construction box only if there are no existing tanks and no previous HMUSP has been issued for this facility. Additional approval applications must be accompanied by a description of work and four (4) sets of plans and specifications as appropriate. Additional approval requests that change data previously supplied on Parts IV through VIII of the Hazardous Substance Storage Statement (HSSS) as filed with the California Water Resources Control Board or the SPA as filed with a County of Los Angeles HMUSP application shall include an updated SPA. The container number on the updated SPA must correspond with the previous number submitted.

(C) Assessor parcel identification is required for new permit applications at existing facilities and new construction (no existing HMUSP) applications only.

(D) The information required in Part D is the minimum necessary to allow issuance of a Provisional HMUSP. When a Provisional HMUSP has been issued for a facility, the owner will be required to submit for review and approval a facility plot plan, Leak Detection Program (LDP) and a Tank Monitoring Program (TMP) to be implemented in accordance with a timetable to be included within the Provisional HMUSP as conditions and limitations. New construction plans and specifications must show the location of and include details of all containers and monitoring devices proposed. A TMP must be approved and implemented prior to the issuance of a full term HMUSP.

(E) A HMUSP application fee must accompany all applications. The state surcharge is required for first time HMUSP applications (not required for additional approvals). Specify the number of tanks at the facility.

(F) Persons that have been notified to file for a HMUSP and do not store any hazardous materials underground should check the appropriate box and return this form to avoid any unnecessary follow-up mailings.

The storage of hazardous waste in an underground tank where the specific tank is named in a hazardous waste facility permit issued by the California Department of Health Services is not subject to the HMUSP requirements. Owners of such facilities must furnish the permit number for facilities where this exclusion is requested.

Final interceptors in industrial waste pretreatment systems, catch basins, refinery pipelines, lagoons, stormdrains, oil field gathering lines, well cellars, above ground storage tank spill containment, unlined pits or sumps, and piping not directly associated with a permitted facility are not subject to a HMUSP.

(G) Existing facility and new construction HMUSP application supplements and SPA's must be signed by:

1) A principal executive officer at the level of vice-president or by an authorized representitive. The representitive must be responsible for the overall operation of the facility where the tank(s) are located.
2) A general partner proprietor.
3) A principal executive officer, ranking elected official or authorized representitive of a public agency.

Additional approval application supplements may be signed by a person under contract to and authorized by the owner/operator of a facility.

COUNTY OF LOS ANGELES
DEPARTMENT OF COUNTY ENGINEER-FACILITIES
SANITATION DIVISION

I- 9263-64

P- 584B

Inspected the following address for compliance with the Los Angeles County Ordiance No, 83-0206U, relating to the storage of Hazardous materials in the underground storage tanks.

__Tank(s) installation X Tank(s) removal

Company name: Rayland Electric Co.

Address: 17969 Railroad Rd. Industry Tel: (818) 964-6411

Owner/Person responsible Tom Brostoff

Contractor: AEI Co. Tel: _____

Address: _____

Tank store:size one - 1,000 Gals

Waste oil__ gasoline✓ diesel__ chemical__ I.W.__

other _____

single walled✓ secondary containment__ , ____ monitoring wells
secondary piping ____

Date inspected 4/9/85

Complies ✓

* Does not comply _____

Inspector Jerry Y. Wong

Jerry Y. Wong

Sr. Industrial Waste Engineering Inspector

OFFICE HOURS: Mon.-Wed.-Fri.
8-9 a.m. only

* SEE ATTACHED NOTICE

SANITATION DIVISION
125 S. BALDWIN AVE.
ARCADIA, CA. 91006
(818) 574-0962

00584 B

APPLICATION FOR CLOSURE
HAZARDOUS MATERIALS UNDERGROUND STORAGE
COUNTY OF LOS ANGELES
DEPARTMENT OF PUBLIC WORKS SANITATION DIVISION
550 SOUTH VERMONT LOS ANGELES, CALIFORNIA 90020

OWNER:
NAME Reuland Electric
ADDRESS 17969 Railroad CITY Industry STATE Ca ZIP 91748

FACILITY:
NAME
SITE ADDRESS 17969 Railroad CITY Industry ZIP 91748
MAILING ADDRESS Same. CITY STATE ZIP
CONTACT PERSON Tom Brastoff TITLE PHONE 818-964 6411

CLOSURE REQUESTED:
☐ TEMPORARY (REFER TO CONDITIONS A AND B ON BACK OF THIS FORM)
EFFECTIVE DATE OF CLOSURE
DATE OPERATION WILL RESUME
☑ PERMANENT, TANK(S) REMOVAL DISPOSAL DESTINATION 795 Todd Azusa.
(REFER TO CONDITIONS A AND C ON BACK OF THIS FORM)
☐ PERMANENT, TANK(S) IN PLACE
(REFER TO CONDITIONS A AND D ON BACK OF THIS FORM)

TANK(S) DESCRIPTION: (ATTACH ADDITIONAL LIST IF NECESSARY.)

TANK NO.	MATERIAL	AGE (YEARS)	CAPACITY (GAL)	MATERIALS STORED (PAST AND PRESENT)
1	~~gasoline~~ steel	15	1000	Gasoline

	YES	NO
HAS ANY UNAUTHORIZED DISCHARGE EVER OCCURRED AT THIS SITE?	☐	☑
HAVE STRUCTURAL REPAIRS EVER BEEN MADE ON THESE TANKS?	☐	☑
WILL NEW UNDERGROUND TANKS BE INSTALLED FOLLOWING CLOSURE?	☐	☑
WILL ANY WELLS, INCLUDING MONITORING WELLS, BE ABANDONED?	☐	☑

IF THE RESPONSE TO ANY OF THE ABOVE QUESTIONS IS YES, ATTACH EXPLANATION.

BY SIGNATURE BELOW THE APPLICANT CERTIFIES THAT HE/SHE HAS READ AND UNDERSTANDS THE CONDITIONS ON THE REVERSE SIDE OF THIS FORM AND THAT THE STATEMENTS AND DISCLOSURES ABOVE ARE TRUE AND CORRECT.

APPLICANT'S SIGNATURE Don Flowers DATE 4-1-85
OWNER ☐ OPERATOR ☐ CONTRACTOR AEI Co
STATE LICENSE NO. 417726

TO BE COMPLETED BY THE COUNTY ENGINEER

BY SIGNATURE BELOW APPLICANT IS GRANTED APPROVAL TO PROCEED WITH THE CLOSURE.

FEE COLLECTED $ 38.00
PERMIT NO 00584 B
FILE NO 9260 R/C 64

[signature] DATE 4/1/85
TO ARRANGE FOR AN INSPECTION, TELEPHONE (818) 574-0962 - M-W-F 8-9 a.m. only

CONDITIONS A -- GENERAL

1. Closures shall be carried out such that all applicable regulations from the following agencies are complied with: Los Angeles County, Department of County Engineer-Facilities; Los Angeles County Fire Department, Fire Prevention Division or the appropriate City Fire Department; South Coast Air Quality Management District; and Los Angeles County Department of Health Services.

2. The County Engineer and Fire Departments shall be notified in advance of any closure in accordance with the following:

   a. Removal of tank shall require a three (3) business day advance notification.

   b. Permanent closure of a tank in place or a temporary closure shall require a 30 day written notification.

3. A fee of $38 per tank shall accompany this application.

4. All abandoned wells shall be destroyed in such a way that they will not produce water or act as a channel for interchange of water, when such interchange may result in deterioration of the quality of water in any or all water bearing formations penetrated, or present a hazard to the safety and well-being of people and animals.

5. A well destruction permit issued by the Los Angeles Department of Health Services shall be required for all wells requiring a permit for their initial construction.

6. Well destruction shall be accomplished according to methods described in the latest "Water Well Standards: State of California" by the Department of Water Resources, contained in Bulletin 74-81, December 1981, or any other methods that will provide equivalent or better protection.

7. Plans for the decontamination of a facility shall be submitted to the County Engineer for approval no later than 30 days before the commencement of such operations. Other agencies having jurisdiction shall also be notified. These agencies include the California Regional Water Quality Board, the Los Angeles County Department of Health Services, and the South Coast Air Quality Management District.

8. Decontamination shall require the following, as a minimum:

   a. Cleaning operation shall be done under the supervision of persons who understand the hazardous potential of the original liquid stored and its components.

   b. The personnel shall be sufficiently skilled to safely carry out such operation.

   c. Contaminated materials removed from such facility shall be disposed of at legal point of discharge.

   d. The operation shall be carried out in a manner that will not endanger the health of the public and the environment.

CONDITIONS B -- TEMPORARY

1. All temporary closures shall be carried out as indicated in Los Angeles County Fire Department, Fire Prevention Division, Supplement #A -- Inspection Guide #6, "Abandonment or Removal of Underground Tanks," Part A and any other applicable Parts.

2. A temporary closure shall not exceed 90 days.

CONDITIONS C -- PERMANENT, TANK(S) REMOVAL

1. All tank removals shall be carried out as indicated in Los Angeles County Fire Department, Fire Prevention Division, Supplement #A -- Inspection Guide #6, Part D and any other applicable Parts.

2. Owners/operators shall notify the Building Department having jurisdiction at the place of removal if a grading permit is necessary.

3. Removed tanks shall not be transported away from the site until an inspection to establish site integrity is carried by the County Engineer.

4. If an appointment has been arranged with a County Engineer inspector to inspect the removal of a tank, the inspector will only wait at the site a reasonable amount of time (approximately one hour) after arriving for the removal to commence. Another closure fee may be charged if the inspector has to return to the site.

5. After inspection, tanks shall be transported to a legal disposal point.

6. If the tank had stored materials other than motor fuel, fuel oil, or waste oil, site integrity shall be demonstrated using the soil sampling and analysis procedures described in CONDITIONS D below.

7. The site shall be backfilled and recompacted to a relative compaction of 90%.

CONDITIONS D -- PERMANENT, TANK(S) IN PLACE

1. All permanent closures of tanks in place shall comply with Los Angeles County Fire Department, Fire Prevention Division, Supplement #A -- Inspection Guide #6, Parts B or C, and any other applicable Parts.

2. Owners/operators shall demonstrate part site integrity as follows:

   a. Test borings shall be slant drilled to intercept a point beneath the center of the tank, if possible. If slant drilling is not feasible, the test borings may be drilled vertically and the reason stated in the report in 2.h. below.

   b. For single tanks, a minimum of two test borings will be required, each located on opposite sides of the tank along the major axis of the tank.

   c. For multiple tanks, as a minimum, borings shall be placed at 20 foot intervals around the tank cluster. The actual number and location of borings shall be evaluated on a case-by-case basis. Tanks separated by 20 feet or more shall be considered single tanks for the purposes of test location and placement.

   d. Soil samples shall be taken at depths of 5, 10, 20, 30 and 40 feet below grade level.

   e. A Shelby Tube or a Modified California Sampler shall be utilized for taking all soil samples.

   f. Soil samples shall be capped immediately with teflon or aluminum.

   g. Soil samples shall not be extruded in the field but are to be immediately placed in a refrigerated ice chest and transported to a state certified laboratory for analysis, using suitable methods.

   h. A report containing the results of the above analysis shall be submitted to the County Engineer.

3. If the soil analysis in 2. above indicates the presence of contaminants, the County Engineer shall require a site investigation as described in Chapter V of the County's "Underground Storage of Hazardous Materials -- Guidelines."

4. A report shall be submitted to the County Engineer containing the results of the site investigation.

California Regional Water Quality Control Board

Los Angeles Region

Recipient of the 2001 *Environmental Leadership Award* from Keep California Beautiful

Alan C. Lloyd, Ph.D.
Agency Secretary

320 W. 4th Street, Suite 200, Los Angeles, California 90013
Phone (213) 576-6600 FAX (213) 576-6640 - Internet Address: http://www.waterboards.ca.gov/losangeles

Arnold Schwarzenegger
Governor

AH

June 8, 2005

Mr. William J. Huff
Reuland Electric Company
17969 Railroad Street
City of Industry, California 91749

NO FURTHER REQUIREMENTS FOR SOIL ONLY – REULAND ELECTRIC COMPANY, 17969 EAST RAIROAD STREET, CITY OF INDUSTRY, CALIFORNIA 91745 (FILE NO. 105.0238, SLIC SITE ID #2040157)

Dear Mr. Huff:

Regional Board staff have reviewed the "*Comprehensive Site Assessment and Remediation Feasibility Investigation Report at the Reuland Eelectric Company*", prepared by your consultant, Vapor Extraction Technology (VET), submitted on June 15, 2004. This report provided the background and rationale to request Regional Board to issue a no further requirement letter for soil only with respect to volatile organic compounds (VOCs) contamination for the referenced property located at 17969 Railroad Street, City of Industry, California. We also received a letter from Mr. Phil Iriarte, City Manager of City of Industry, dated November 1, 2004, requesting the closure of the Reuland Electric site (SITE). The closure request was also discussed in our meeting with your consultant, Dr. Edward Faeder of SRF Environmental and Health Management, Inc. on December 7, 2004. We have reviewed the aforementioned document and have the following comments:

1. Our records show that the referenced property is located at the corner of Lawson Street and East Railroad in the City of Industry. The property is on a ten-acre lot in a light industrial zoning and has one large machine shop with associated offices comprising of approximately 59,000 square feet (sq ft), a foundry building of 15,000 sq ft, in addition to paved and unpaved outdoor work and storage areas. Reuland Electric Company (REC) has occupied the SITE since 1963 and manufactured custom-built electric motors.

2. Since 1983, various soil and groundwater investigations and remedial work have been accomplished at the SITE which include:

   a. Investigation and removal of approximately 3,000 tons of oil and grease contaminated soil in 1983.
   b. One 3,000-gallon gasoline underground storage tank (UST) and a 20,000-gallon diesel UST were removed in 1985. There were no reports of soil contamination associated with the removal of USTs.

   c. Beginning from 1988, several soil matrix and soil gas surveys were conducted at the SITE. The maximum concentrations of volatile organic compounds (VOCs) detected were 120 milligrams

per kilogram (mg/kg) of tetrachloroethene (PCE), 0.12 mg/kg trichloroethene (TCE) and 0.25 mg/kg cis-1,2-dichloroethene (cis 1,2-DCE).

d. Groundwater has been monitored at the SITE since February 1989. The groundwater has been monitored quarterly for 15 years. The maximum VOC concentrations have historically been higher in MW-1, the closest well to the west of the manufacturing building. Except for a likely laboratory error in 1989, the maximum VOC concentrations reported in groundwater samples were 5,700 μg/l of PCE from MW-1 (1991), 100 μg/l of TCE (1989), 250 μg/l of cis1,2-DCE (1993) and 240 μg/l of 1,2-DCE.

e. VET performed a comprehensive site assessment and remediation feasibility investigation at the SITE during the period from 1999 to 2001. VET performed two soil gas surveys and installed eight additional groundwater-monitoring wells. A total of 96 soil borings were installed. These borings were converted to vapor extraction, sparge and/or injection wells. A combination of soil vapor extraction (SVE) and air sparging combined with the intermittent in-situ oxidation of dissolved halogenated volatile organic compounds (HVOC) were effective remedial measures for the SITE. The total yield of extracted HVOCs based on PCE was 340 pounds over a period of 264 days of SVE. Since the remediation startup, PCE concentrations have decreased steadily to 0.070 mg/kg, while most other VOCs were reportedly non-detect.

f. With the completion of pilot and extended air-sparging feasibility tests, and in-situ oxidation procedures during 2001, it was evident that PCE concentrations in groundwater Monitoring wells MW-3, MW-11, and MW-12 have dropped from 280 to 1.8 μg/l, 390 to 7.3 μg/l and 420 to 19 μg/l respectively. The maximum VOC concentrations were reported as 66 μg/l of PCE in MW-1 and 18 μg/l of 1,1-DCE in MW-2, after the remediation.

Upon review of the report submitted and information contained in the case file, Regional Board staff recommends that no further requirements be met for the vadose zone based on the available information and with the provision that the information provided to this agency was accurate and representative of site conditions. Due to the existing concentrations of VOCs in groundwater exceed the maximum contaminant level (MCL) of 5 μg/l PCE and 6 μg/l 1,1-DCE, you are required to continue to monitor groundwater quality on an annual basis. Since the last groundwater monitoring at SITE was conducted on July 13, 2003, you are required to monitor the groundwater quality during the period of July to September and the report is due on the fifteenth of the October. Your next annual groundwater monitoring report must be submitted to the Regional Board by **October 15, 2005 and yearly thereafter by October 15 of each year.**.

If contaminated soils are encountered during future site construction activities or redevelopment, you are required to provide verbal notification to this Regional Board immediately and submit a follow-up written report to this Regional Board within 72 hours. In addition, appropriate health and safety measures must be fully implemented. Any contaminated soils that may be removed from the site shall be removed only to a legal point of disposal. Please notify this Regional Board of any change in your tenant's operations, regarding storage and handling of chemicals, or the processing and disposal of wastes. If this property is being sold to another party, we need to be informed by the new owners of any

change in facility operations, such as storage and handling of chemicals, or the processing and disposal of wastes.

In addition, the jurisdiction requirements of other agencies, such as the United States Environmental Protection Agency, are not affected by this Regional Board's "no further requirements" determination. Such agencies may choose to make their own determination concerning this site.

Please note that staff oversight charges for work associated with this no further requirements letter will be billed on the second quarter 2005 invoices, in the same manner as previously billed. **If you have any questions, please contact Mr. Alan Hsu at (213) 576-6731 or Mr. Dixon Oriola at (213) 576-6803.**

Sincerely,

Jonathan S. Bishop
Executive Officer

cc: Mr. Rick Brausch, California Environmental Protection Agency
Dr. Jackie Spiszman, California Department of Toxic Substances Control
Ms. Heather Collins, California Department of Health Services
Ms. Dana Barton, USEPA, Region IX, San Francisco
Ms. Grace Burgess, San Gabriel Basin Water Quality Authority
Ms. Carol Williams, Main San Gabriel Valley Watermaster
Mr. Steve Johnson, Stetson Engineers, Inc.
Mr. Phil Iriarte, City of Industry
Mr. Robert Toms, Sr., Esq.
Mr. James Geocaris, Esq.
Dr. Edward Faeder, SRF Environmental and Health Management, Inc.
Mr. James Reed, Vapor Extraction Technology, Inc.

Reuland CITY OF INDUSTRY FACILITY - CHEMICAL LISTING

Gases (cylinders) – welding/brazing
CARBON DIOXIDE (C-024)
NITROGEN (N-002)
ACETYLENE (A-005)
ARGON (A-019)
OXYGEN (O-005)

Lubrication/Cutting/Coolant Oils
REGAL OIL R&O 46 (R-009) – gear box lub.
PENZOIL DEXTRON ATF II (D-043) - compressor
MOBILGEAR OIL 220 (M-009) – motor test
TRIM MICROSOL 585XT (T-032) cutting coolant
SHELL TONNA 68 OIL (S-009) – mach lub. oil
SHELL TELLUS S2 MX 68 (S-0660 – grinder lub. oil)
SULTEX D (S-026) – gear hob cutting oil

Motor Winding Varnish
POLYESTER RESIN (P-002)

Industrial Cleaners
CONCENTRATED LIQUID CLEANER (machine or generic cleaner diluted with water)
815 LIQUID SOAK CONCENTRATED CLEANER (industrial detergent/concentrated)
ZEP DYNA 143 (Z-003) parts cleaning
DENATURED ALCOHOL (D-038) fuel patter tool prep

Fuel (forklifts/loader)
PROPANE (P-021) (1,000 gallon above ground tank)
Diesel fuel No 2 (D-044) (front end loader)

Paints (facility paints & final product coatings)
SAFETY YELLOW (P-038)
EPOXY GREY (E-005A/B)
ENAMEL GREY (T-022)
PRIMER (T-022FLAT)
EPOXY GREY (TWO PART PAINT)
4001 THINNER (R-005)

Packing Materials
INSTAPAK PT. A (I-003)
INSTAPAK PT. B (I-004)
PEEL COAT (protective shaft coating)

Foundry Operations
MOLD REL AGENT (Y-001)
SHELLSOL (K-004) – low usage
SOLOSIL (S025) - maintenance
FLUX (#355) (P-044)
DEGREASER (C-012)
BORON NITRIDE (B-019) (ladles)
MOLDING SEALER PASTE (F-002)
TELLUS 32 HD OIL (R-004)
WD-40 LUBRICATION (W-001)

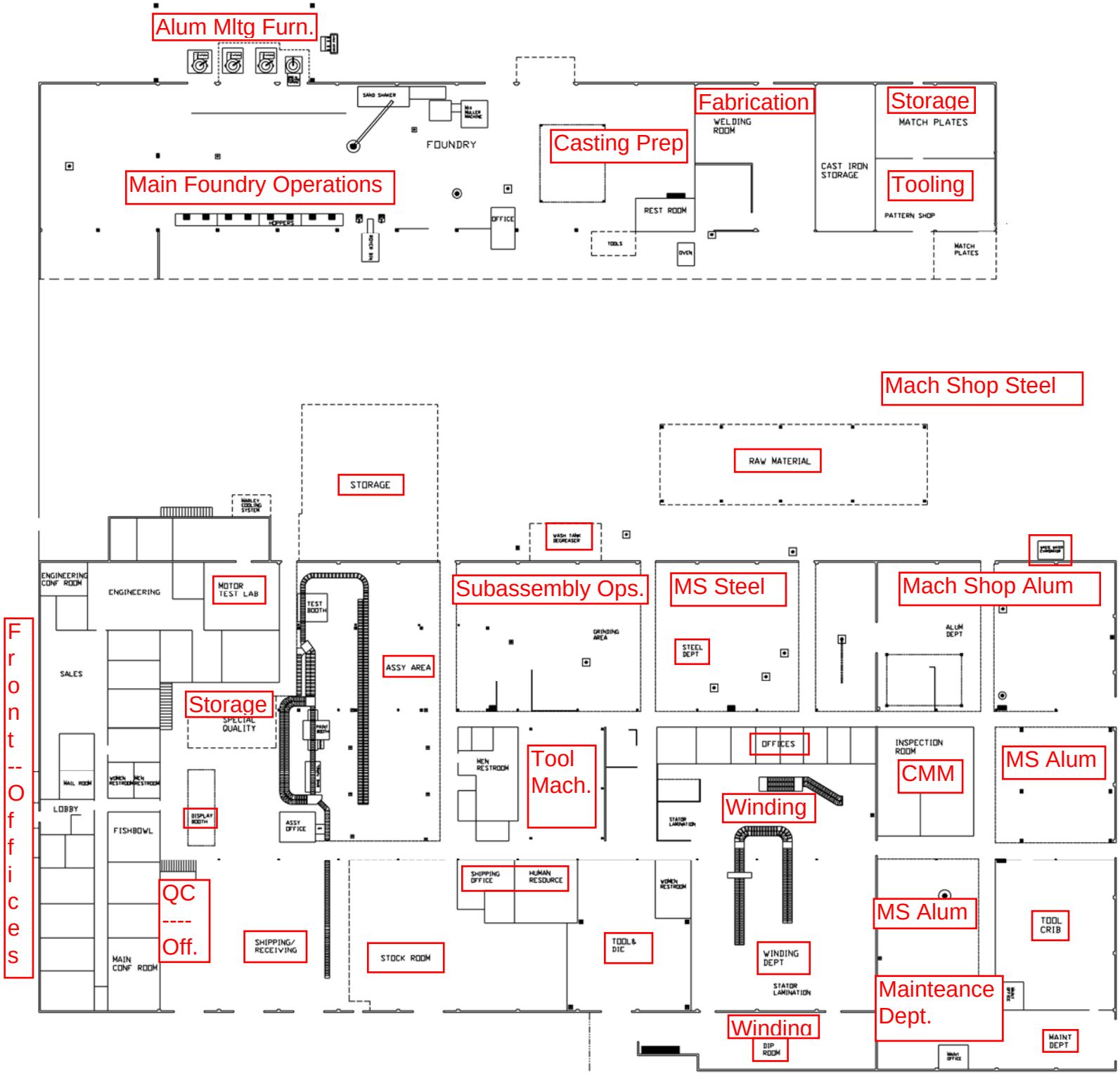
Alum Mltg Furn.
SAND SHAKER
FOUNDRY
Main Foundry Operations
HOPPERS
OFFICE
Casting Prep
Fabrication
WELDING ROOM
REST ROOM
TOOLS
OVEN
CAST IRON STORAGE
Storage
MATCH PLATES
Tooling
PATTERN SHOP
MATCH PLATES
Mach Shop Steel
RAW MATERIAL
STORAGE
WASH TANK DEGREASER
Subassembly Ops.
GRINDING AREA
MS Steel
STEEL DEPT
Mach Shop Alum
ALUM DEPT
ENGINEERING CONF ROOM
ENGINEERING
MOTOR TEST LAB
TEST BOOTH
ASSY AREA
SALES
Storage
SPECIAL QUALITY
PAINT BOOTH
MAIL ROOM
WOMEN RESTROOM
MEN RESTROOM
LOBBY
DISPLAY BOOTH
ASSY OFFICE
FISHBOWL
MEN RESTROOM
Tool Mach.
OFFICES
STATOR LAMINATION
Winding
INSPECTION ROOM
CMM
MS Alum
Front--Offices
QC ---- Off.
SHIPPING/ RECEIVING
STOCK ROOM
SHIPPING OFFICE
HUMAN RESOURCE
WOMEN RESTROOM
TOOL & DIE
WINDING DEPT
STATOR LAMINATION
MS Alum
TOOL CRIB
MAIN CONF ROOM
Mainteance Dept.
Winding
DIP ROOM
MAINT DEPT
Maint OFFICE

HMC
HAZARD MANAGEMENT CONSULTING

ESA USER QUESTIONNAIRE

Phase I Environmental Site Assessment
ASTM Standard 1527-21

Subject Property:

To qualify for one of the Landowner Liability Protections (LLPs)[247] offered by the Small Business Liability Relief and Brownfields Revitalization Act of 2001 (the "Brownfields Amendments"),[248] the user must conduct the following inquiries required by 40 C.F.R. §§ 312.25, 312.28, 312.29, 312.30, and 312.31. These inquiries must also be conducted by EPA Brownfield Assessment and Characterization grantees. The user should provide the following information to the environmental professional. Failure to conduct these inquiries could result in a determination that "all appropriate inquiries" is not complete.
(Note: double-click boxes to check or uncheck)

(1) Did a search of land title records (or judicial records where appropriate) identify any environmental liens filed or recorded against the Subject Property under federal, tribal, state, or local law?

☒ No ☐ Yes (if yes, please describe)

(2) Did a search of land title records (or judicial records where appropriate, see Note 1 above) identify any AULs, such as engineering controls, land use restrictions or institutional controls that are in place at the Subject Property and/or have been filed or recorded against the Subject Property under federal, tribal, state or local law?

☒ No ☐ Yes (if yes, please describe)

(3) Do you have any specialized knowledge or experience related to the Subject Property or nearby properties? For example, are you involved in the same line of business as the current or former occupants of the Subject Property or an adjoining property so that you would have specialized knowledge of the chemicals and processes used by this type of business?

☒ No ☐ Yes (if yes, please describe)

(4) Does the purchase price being paid for this Subject Property reasonably reflect the fair market value of the property? If you conclude that there is a difference, have you

considered whether the lower purchase price is because contamination is known or believed to be present at the Subject Property?

☐ No ☒ Yes (if yes, please describe)

(5) Are you aware of commonly known or reasonably ascertainable information about the Subject Property that would help the environmental professional to identify conditions indicative of releases or threatened releases? For example, as *User*,

(a.) Do you know the past uses of the Subject Property?

☐ No ☒ Yes (if yes, please describe)

Based on previous Phase I.

(b.) Do you know of specific chemicals that are present or once were present at the Subject Property?

☒ No ☐ Yes (if yes, please describe)

(c.) Do you know of spills or other chemical releases that have taken place at the Subject Property?

☐ No ☒ Yes (if yes, please describe)

Based on previous Phase I.

(d.) Do you know of any environmental cleanups that have taken place at the Subject Property?

☐ No ☒ Yes (if yes, please describe)

Based on previous Phase I.

(6) As the *User* of this *ESA*, based on your knowledge and experience related to the Subject Property, are there any obvious indicators that point to the presence or likely presence of releases at the Subject Property??

☐ No ☒ Yes (if yes, please describe)

Additional Information

This information is intended to assist the *environmental professional* conducting the ESA, but is not necessarily required to qualify for one of the *LLPs*. The information includes:

(a) Why is the Phase I being conducted?

Analyzing the purchase of the property.

(b) What is the type of property and type of property transaction, for example, sale, purchase, exchange, etc. ?

Purchase and redevelopment.

(c) What is the complete and correct address for the Subject Property (a map or other documentation showing Subject Property location and boundaries is helpful),

17969 Railroad St, City of Industry

(d) The scope of services desired for the Phase I (including whether any parties to the *property* transaction may have a required standard scope of services on whether any considerations beyond the requirements of Practice E 1527 are to be considered),

N/A

(e) Please identify all parties who will rely on the Phase I *report.*

PI Development, LLC; Rockpoint Group

(f) Please identify the Subject Property contact and how the contact can be reached,

Howard Lees, Reuland Electric, howard.lees@reuland.com

(g) Any special terms and conditions which must be agreed upon by the environmental professional.

N/A

(h) Any other knowledge or experience with the Subject Property that may be pertinent to the environmental professional (for example, copies of any available prior *environmental site assessment reports*, documents, correspondence, etc., concerning the Subject Property and its environmental condition) and any environmental permits such as air quality management district, stormwater, wastewater, underground storage tanks, or aboveground storage tanks.

N/A

(i) Can you provide a recent Chain of Title report for the Subject Property?

Yes.

This questionnaire was completed by:

Name: **Bo Prock**

Signature: Date: **6/7/2023**

Title: **Manager**

Please describe the length of and nature of your experience/knowledge of the Subject Property.

We executed a purchase contract in April 2023 to the buy the property and have spent the past 2 months doing due diligence and learning about the history of the site.