



State of California - Department of Fish and Wildlife  
**2024 ENVIRONMENTAL DOCUMENT FILING FEE**  
**CASH RECEIPT**  
 DFW 753.5a (REV. 01/01/24) Previously DFG 753.5a

RECEIPT NUMBER: 39-07012024-215
STATE CLEARINGHOUSE NUMBER (If applicable)

**SEE INSTRUCTIONS ON REVERSE. TYPE OR PRINT CLEARLY.**

LEAD AGENCY SAN JOAQUIN COUNTY PUBLIC WORKS	LEAD AGENCY EMAIL	DATE 07/01/2024
COUNTY/STATE AGENCY OF FILING SAN JOAQUIN	DOCUMENT NUMBER 39-07012024-215	

PROJECT TITLE  
2023-2024 SPEED HUMP PROGRAM

PROJECT APPLICANT NAME SAN JOAQUIN COUNTY PUBLIC WORKS	PROJECT APPLICANT EMAIL	PHONE NUMBER (209) 468-3085
PROJECT APPLICANT ADDRESS 1810 EAST HAZELTON AVE	CITY STOCKTON	STATE CA
		ZIP CODE 95205

**PROJECT APPLICANT** (Check appropriate box)

Local Public Agency    
  School District    
  Other Special District    
  State Agency    
  Private Entity

**CHECK APPLICABLE FEES:**

<input type="checkbox"/> Environmental Impact Report (EIR)	\$4,051.25	\$ _____
<input type="checkbox"/> Mitigated/Negative Declaration (MND)(ND)	\$2,916.75	\$ _____
<input type="checkbox"/> Certified Regulatory Program (CRP) document - payment due directly to CDFW	\$1,377.25	\$ _____
<input checked="" type="checkbox"/> Exempt from fee		
<input checked="" type="checkbox"/> Notice of Exemption (attach)		
<input type="checkbox"/> CDFW No Effect Determination (attach)		
<input type="checkbox"/> Fee previously paid (attach previously issued cash receipt copy)		
<input type="checkbox"/> Water Right Application or Petition Fee (State Water Resources Control Board only)	\$850.00	\$ _____
<input checked="" type="checkbox"/> County documentary handling fee		\$ _____ \$50.00
<input type="checkbox"/> Other		\$ _____

**PAYMENT METHOD:**

Cash    
  Credit    
  Check    
  Other

**TOTAL RECEIVED**     \$ \_\_\_\_\_ \$50.00

SIGNATURE <b>X</b> <i>Samantha Landrum</i>	AGENCY OF FILING PRINTED NAME AND TITLE Samantha E. Treat-Landrum ,Deputy
---	--



## NOTICE OF EXEMPTION

TO:  Office of Planning and Research  
1400 Tenth Street  
Sacramento, California 95814

FROM: San Joaquin County  
Department of Public Works  
1810 East Hazelton Avenue  
Stockton, California 95205

County Clerk  
County of San Joaquin California  
44 North San Joaquin Street, Suite 260  
Stockton, California 95202

Project Title: 2023-2024 Speed Hump Program

Project Location: See attached Vicinity Maps

Description of Nature, Purpose, and Beneficiaries: See attached project description

Public Agency Approving Project: San Joaquin County Public Works Department

Name of Agency Carrying Out Project: San Joaquin County Public Works Department

This is to advise that the San Joaquin County Public Works Department has approved the above described project on 6/24/24 and has made the determination that the project is exempt due to the following:

Exempt Status (check one):

- Ministerial (Sec. 21080 (b) (1); 15268)  
 Declared Emergency (Sec. 21080 (b) (3); 15269(a))  
 Emergency Project (Sec. 21080 (B) (4); 15269(b) (c))  
 Categorical Exemption: Minor Alteration of Existing Streets and Highways (Sec. 15301 (c))  
 Statutory Exemption (Sec. 15282 (l))

Reason(s) why project is exempt: The project will not add automobile lanes to any of the involved streets and involves only minor alteration of street surfaces.

Lead Agency Contact Person: Marilissa Loera, Senior Planner, (209) 468-3085

Signature:  Title: Senior Planner Date: 7/1/2024

## 2023-2024 SPEED HUMP PROGRAM

### Project Description

#### **Project Location:**

Speed cushions will be installed at one location on Bird Street, four locations on Sibley Avenue, four locations on Tulsa Avenue, four locations on Patton Avenue, and two locations on Portola Way. Speed tables will be installed at three locations on Walker Lane. **See attached Vicinity Maps.**

#### **Background:**

These speed humps are criteria driven, initiated based on community and resident approval and varying factors like street speed and traffic volume.

#### **Proposed Project Description:**

The project consists of installing speed cushions and speed tables, as marked on the attached Vicinity Maps. Contractor duties include but are not limited to:

- Procuring all labor and materials to construct fifteen (15) speed cushions and three (3) speed tables at the marked locations on the attached vicinity maps;
- Installing striping and markings in accordance with the County's Standard Drawings and Specifications;
- Coordinating with residents to protect/preserve all landscape and existing frontage improvements;
- Providing consistent access to and from homes in areas where construction may cause obstructions; and
- Procuring and installing materials in accordance with provided drawings and specifications to satisfaction of County Field Engineering.

#### **Nature:**

Land use in this portion of San Joaquin County consists of single-family residences.

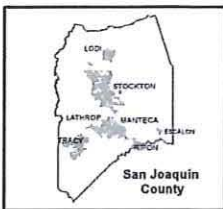
**There are mature trees within the project area.** Nesting and migratory birds, protected by the Migratory Bird Treaty Act, may nest within these trees. Furthermore, the Swainson's Hawk, a raptor species of concern within the State of California and listed as threatened may nest adjacent to or within the project area. A pre-construction survey for nesting Swainson's Hawks and other migratory birds is recommended if construction is scheduled to occur from February 15<sup>th</sup> to September 1<sup>st</sup>.

#### **Beneficiaries:**

The residents and driving public will benefit from the speed cushions/tables and reduced vehicle speeds in residential areas. It is anticipated that the speed cushions/tables will reduce conflicts between cars and pedestrians.




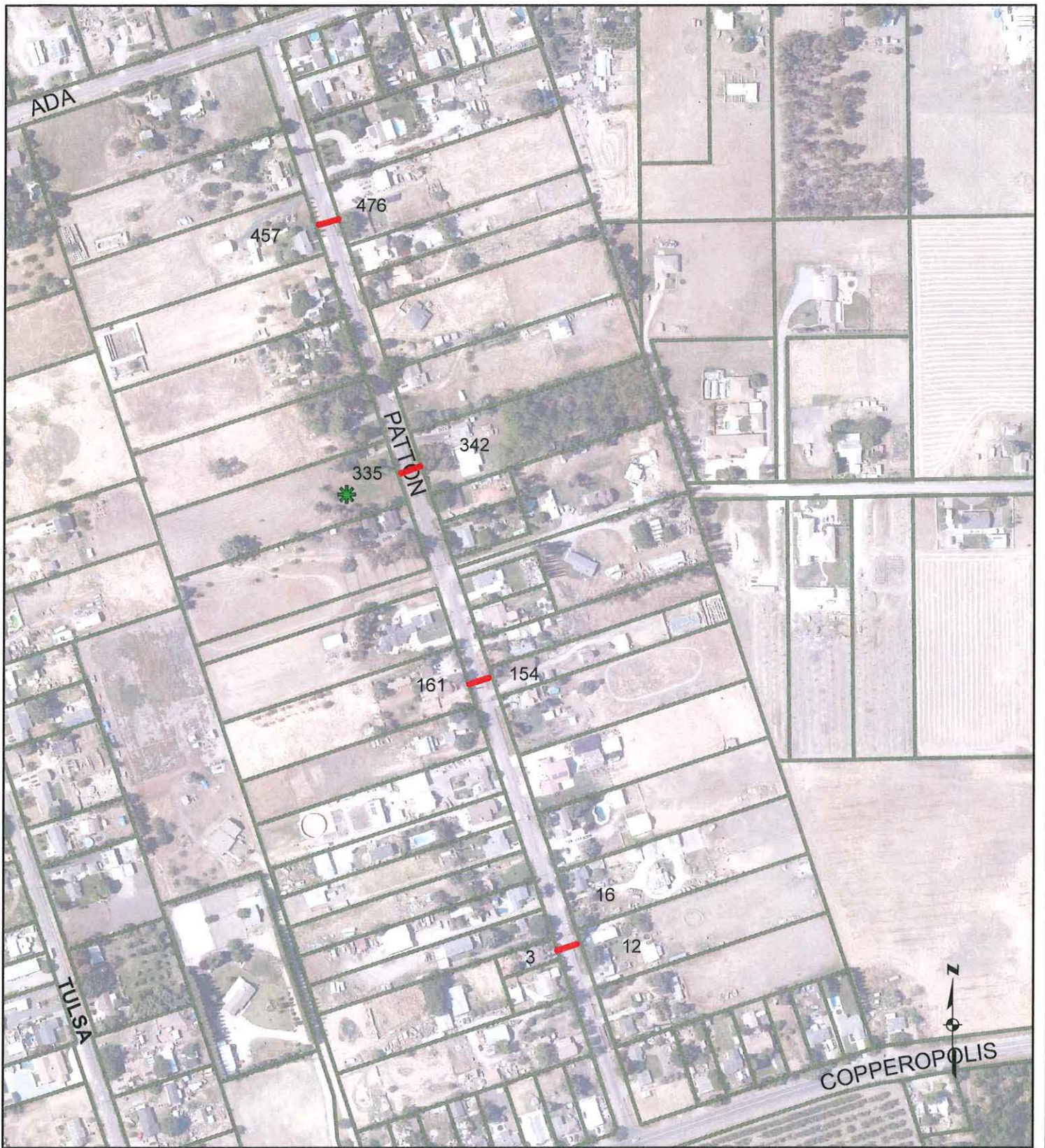
 SPEED HUMP LOCATIONS    
  PETITIONER



**BIRD AVENUE SPEED HUMPS**  
 (Marsh Street to Main Street)  
 -- VICINITY MAP --

**SAN JOAQUIN COUNTY**  
 Department of Public Works, 1810 E. Hazelton Ave., Stockton, CA 95205  
 The County of San Joaquin does not warrant the accuracy, completeness, or suitability for any particular purpose.  
 The information on this map is not intended to replace engineering, financial or primary records research.





 SPEED HUMP LOCATION

 PETITIONER

NO SCALE

**Patton Ave Speed Cushion Locations**  
 (Ada Ave to Copperopolis Rd)  
 -- VICINITY MAP --

**SAN JOAQUIN COUNTY**

Department of Public Works, 1810 E. Hazelton Ave., Stockton, CA 95205  
 The County of San Joaquin does not warrant the accuracy, completeness, or suitability for any particular purpose.  
 The Information on this map is not intended to replace engineering, financial or primary records research.



MOSHER SLOUGH

2065

2027

PORTOLA

2100 2060

2034 2022

SAN LUIS

SANTA ROSA

SAN GABRIEL

LONIAL

CITY OF STOCKTON

STOCKTON CITY LIMITS

ARROYO

SAN PABLO



 SPEED HUMP LOCATION

 PETITIONER

NO SCALE



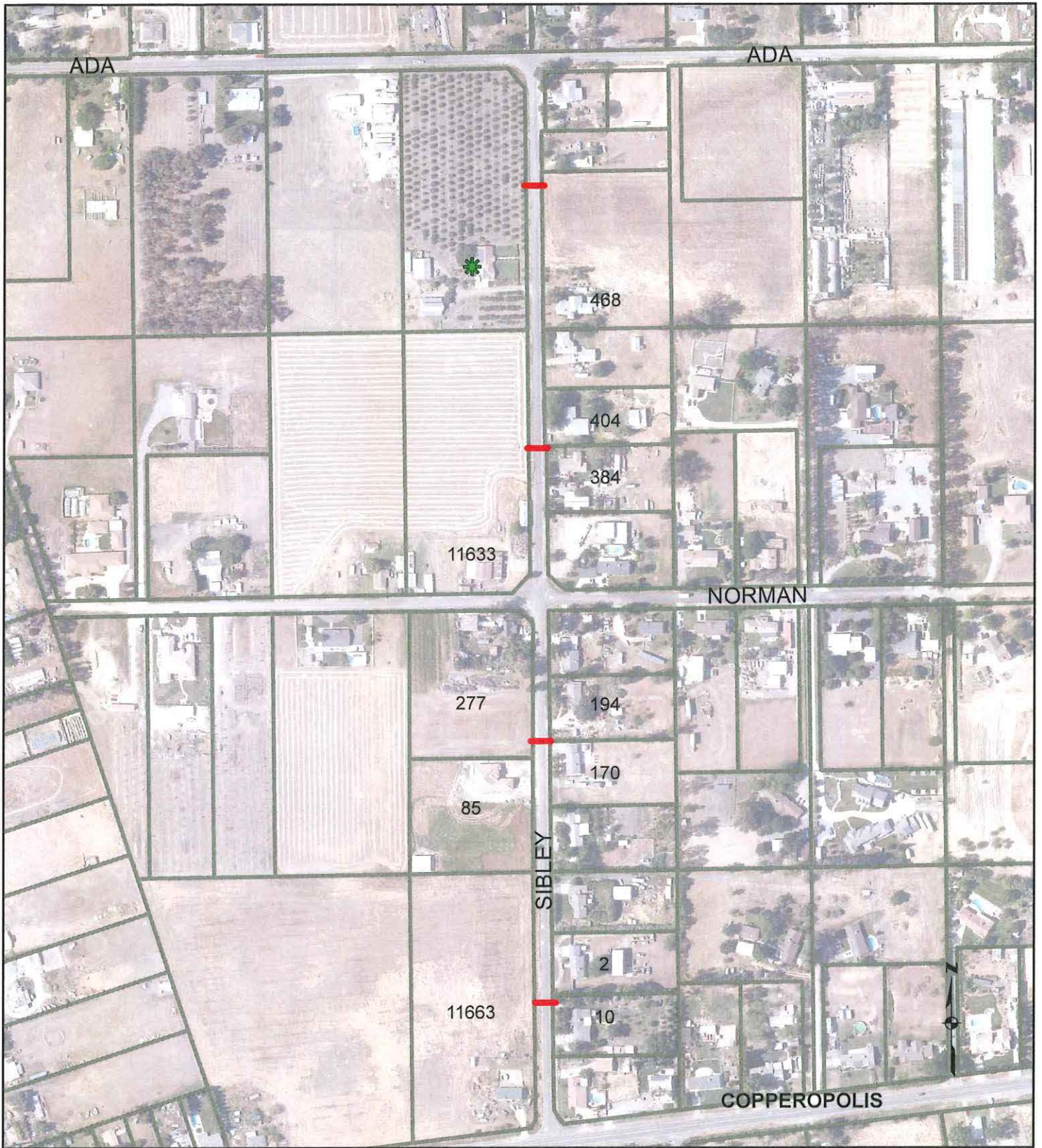
### Portola Ave Speed Cushion Locations (Arroyo Way to San Pablo Way)



-- VICINITY MAP --

### SAN JOAQUIN COUNTY

Department of Public Works, 1810 E. Hazelton Ave., Stockton, CA 95205  
The County of San Joaquin does not warrant the accuracy, completeness, or suitability for any particular purpose.  
The Information on this map is not intended to replace engineering, financial or primary records research.






 SPEED HUMP LOCATION    
  PETITIONER    
 NO SCALE





**Sibley Ave Speed Cushion Locations**  
 (Ada Ave to Norman Ave)  
 -- VICINITY MAP --

**SAN JOAQUIN COUNTY**  
 Department of Public Works, 1810 E. Hazelton Ave., Stockton, CA 95205  
 The County of San Joaquin does not warrant the accuracy, completeness, or suitability for any particular purpose.  
 The Information on this map is not intended to replace engineering, financial or primary records research.






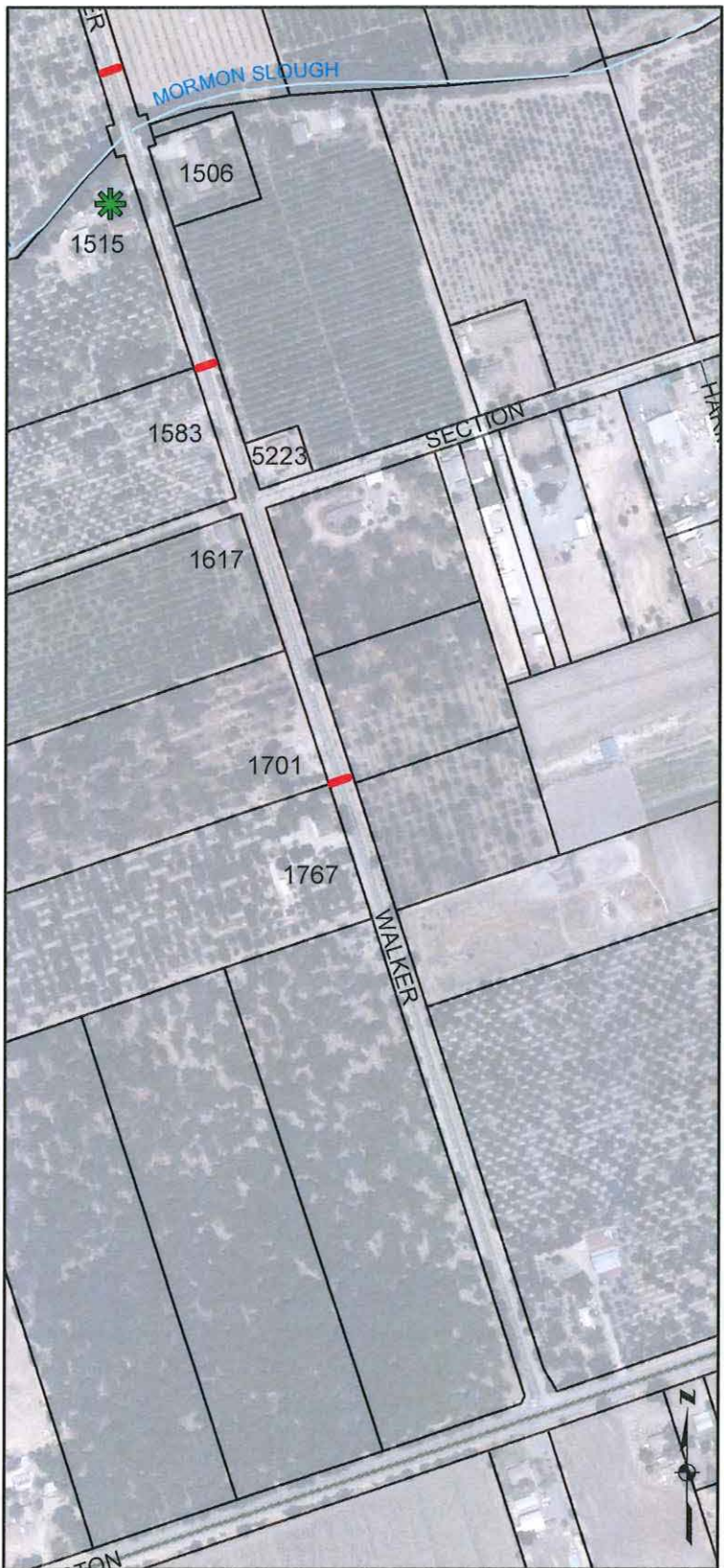
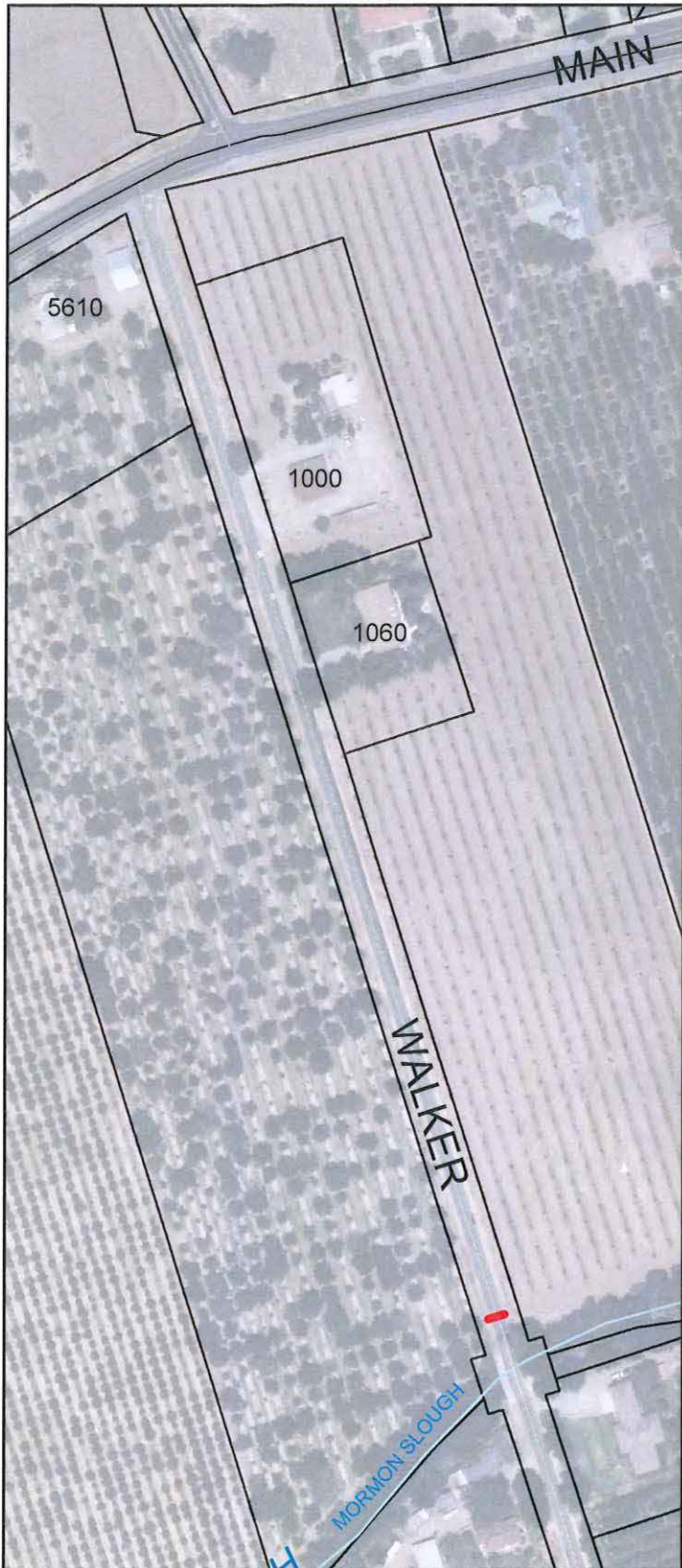
 SPEED HUMP LOCATION    
  PETITIONER    
 NO SCALE



**Tulsa Ave Speed Cushion Locations**  
 (Ada Ave to Copperopolis Rd)  
 -- VICINITY MAP --

**SAN JOAQUIN COUNTY**  
 Department of Public Works, 1810 E. Hazelton Ave., Stockton, CA 95205  
 The County of San Joaquin does not warrant the accuracy, completeness, or suitability for any particular purpose.  
 The Information on this map is not intended to replace engineering, financial or primary records research.





 PETITIONER
  SPEED HUMPS LOCATION
 NO SCALE



**WALKER LANE**  
 (Main Street to Hwy 4)  
 -- VICINITY MAP --

**SAN JOAQUIN COUNTY**  
 Department of Public Works, 1810 E. Hazelton Ave., Stockton, CA 95205  
 The County of San Joaquin does not warrant the accuracy, completeness, or suitability for any particular purpose.  
 The Information on this map is not intended to replace engineering, financial or primary records research.

