Appendix D

Confidential Cultural Report (on file at SBCAG offices)

Non-confidential Appendices

USGS Project Locational Information

USGS Project Locational Information

Priority Area	TopoQuad Name	Township	Range	Section
Canyon Center	Santa Ynez	T05N	R30W	6
				7
				18
			R31W	12
				13
				24
	Tajiguas	T04N	R31W	1
		T05N	R31W	25
				36
Canyon East	Santa Ynez	T05N	R30W	19
	Tajiguas	T04N	R30W	6
		T05N	R30W	30
				31
Canyon West	Santa Ynez	T05N	R31W	11
				14
				23
	Tajiguas	T04N	R31W	2
		T05N	R31W	26
				35
Casmalia	Casmalia	T09N	R35W	13
				23
				24
				25
				26
	Guadalupe	T09N	R34W	6
				7
			R35W	12
Center	Los Alamos	T07N	R33W	15
				22
				23
				24
				25
				26
				27

Priority Area	TopoQuad Name	Township	Range	Section
Center-East	Los Alamos	T06N	R32W	4
				5
				6
				29
				30
				31
				32
			R33W	1
				2
				36
	Santa Rosa Hills	T06N	R32W	7
				8
				9
			R33W	11
				12
Cuyama and New Cuyama	Cuyama	T10N	R26W	24
	New Cuyama	T10N	R26W	7
				15
				16
				17
				18
				19
				20
				21
				22
				23
			R27W	12
				13
East	Solvang	T06N	R32W	10
				11
	Zaca Creek	T06N	R32W	2
				3
Garey	Twitchell Dam	T09N	R33W	1
				2
				11
				12
		T10N	R33W	35

Priority Area	TopoQuad Name	Township	Range	Section
Guadalupe	Guadalupe	T10N	R35W	3
				4
				8
				9
				10
				16
Jonata Park W 101	Zaca Creek	T06N	R31W	6
			R32W	1
		T07N	R31W	30
				31
			R32W	25
				26
				27
				34
				35
				36
Los Alamos	Los Alamos	T08N	R32W	32
	Sisquoc	T08N	R32W	19
				20
				21
				28
				29
				30
Los Olivos E 154	Los Olivos	T07N	R30W	6
				7
				18
				19
				30
			R31W	12
				13
				14
				23
				24
				25
				26
	Zaca Creek	T07N	R31W	15
				22

Priority Area	TopoQuad Name	Township	Range	Section
Promises Ranch	Lompoc	T07N	R33W	7
				18
			R34W	13
	Los Alamos	T07N	R33W	8
				17
				20
				21
				28
				29
River Park	Lompoc	T07N	R33W	19
				30
			R34W	23
				24
				25
				26
				35
				36
Sisquoc	Sisquoc	T09N	R32W	18
	Twitchell Dam	T09N		7
Tepusquet Road	Sisquoc	T09N	R32W	16
				17
				20
				21
	Tepusquet Canyon	T09N	R32W	3
				10
		T10N	R32W	10
				11
				13
				14
				15
				22
				23
				24
				26
				27
				34
				35
	Twitchell Dam	T09N	R32W	4
				8
				9
		T10N	R32W	33

Geologic Sensitivity List and Geological Maps

Symbol	Formation	Age	Paleo Potential
Qa	Alluvium	Holocene	Low
Qls	Landslide deposits	Holocene	Low
Qg	Gravels	Holocene	Low
Qo	Older alluvium	Pleistocene	High
QTp	Paso Robles Formation	Pleistocene	High
Tca	Careaga Sandstone	Pliocene	High
Tf	Foxen Claystone	Early Pliocene	High
Tsq	Sisquoc Formation	Miocene	High
Tn	Monterey Formation	Miocene	High
Ttb	Tranquillon Volcanic Fomation	Miocene	None
Tr	Rincon Formation	Miocene	High
Tvq	Vaqueros Formation	Oligocene	High
Ta	Alegria Formation	Oligocene	High
Tg	Gaviota Formation	Oligocene	High
Tsa	Sacate Formation	Late Eocene	High
Ke	Espada Formation	Late Jurassic-Middle Cretaceous	Low
db	diabase	Cretaceous?	None

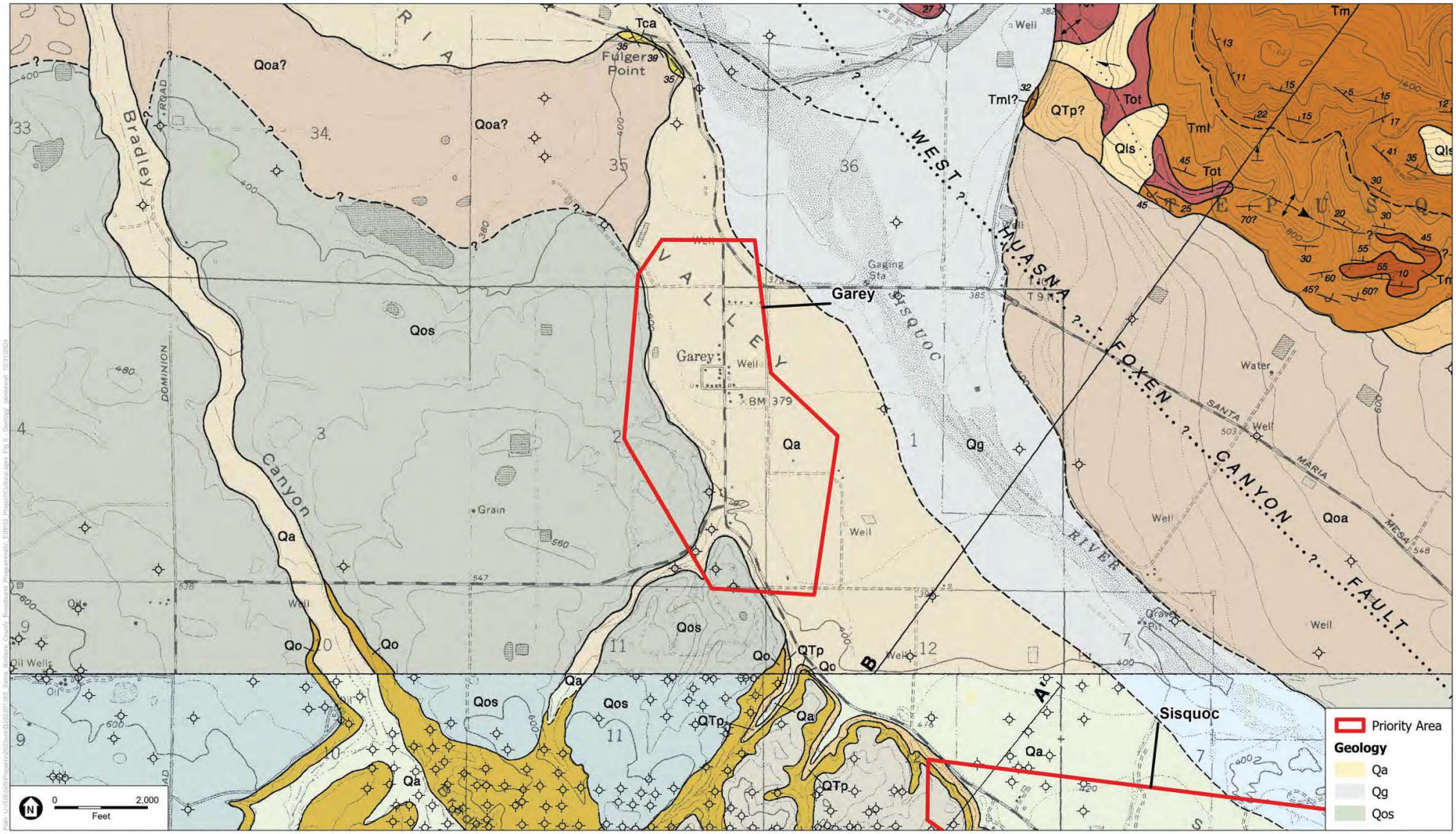

SOURCE: USGS Topographic Series (Twitchell Dam); ESA, 2024

Santa Barbara County Last-Mile Broadband Program

Figure X-1
Geology
Priority Area: **Garey**

ESA

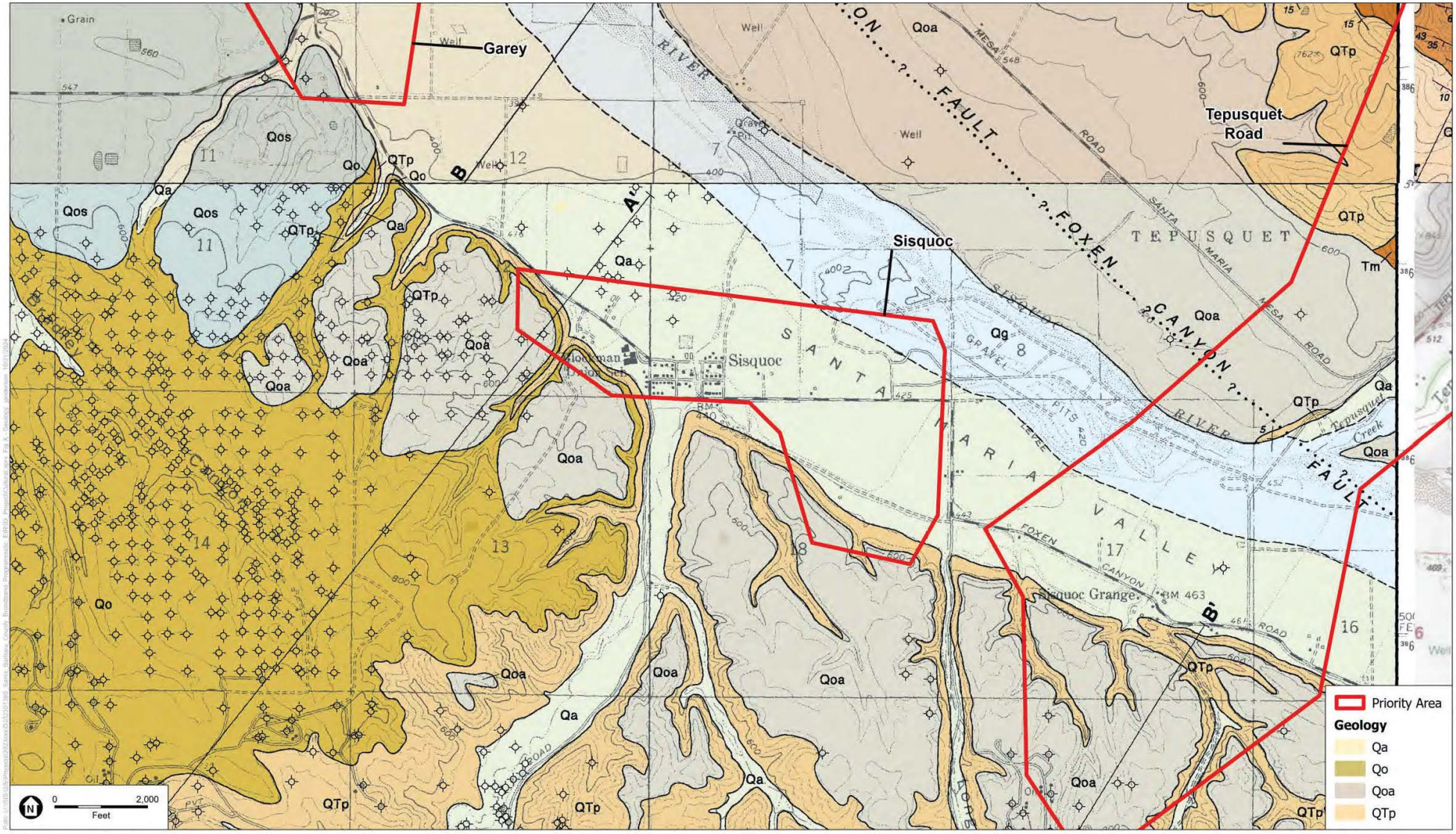

SOURCE: USGS Topographic Series (Sisquoc); ESA, 2024

Santa Barbara County Last-Mile Broadband Program

Figure X-2
Geology
Priority Area: **Sisquoc**

ESA

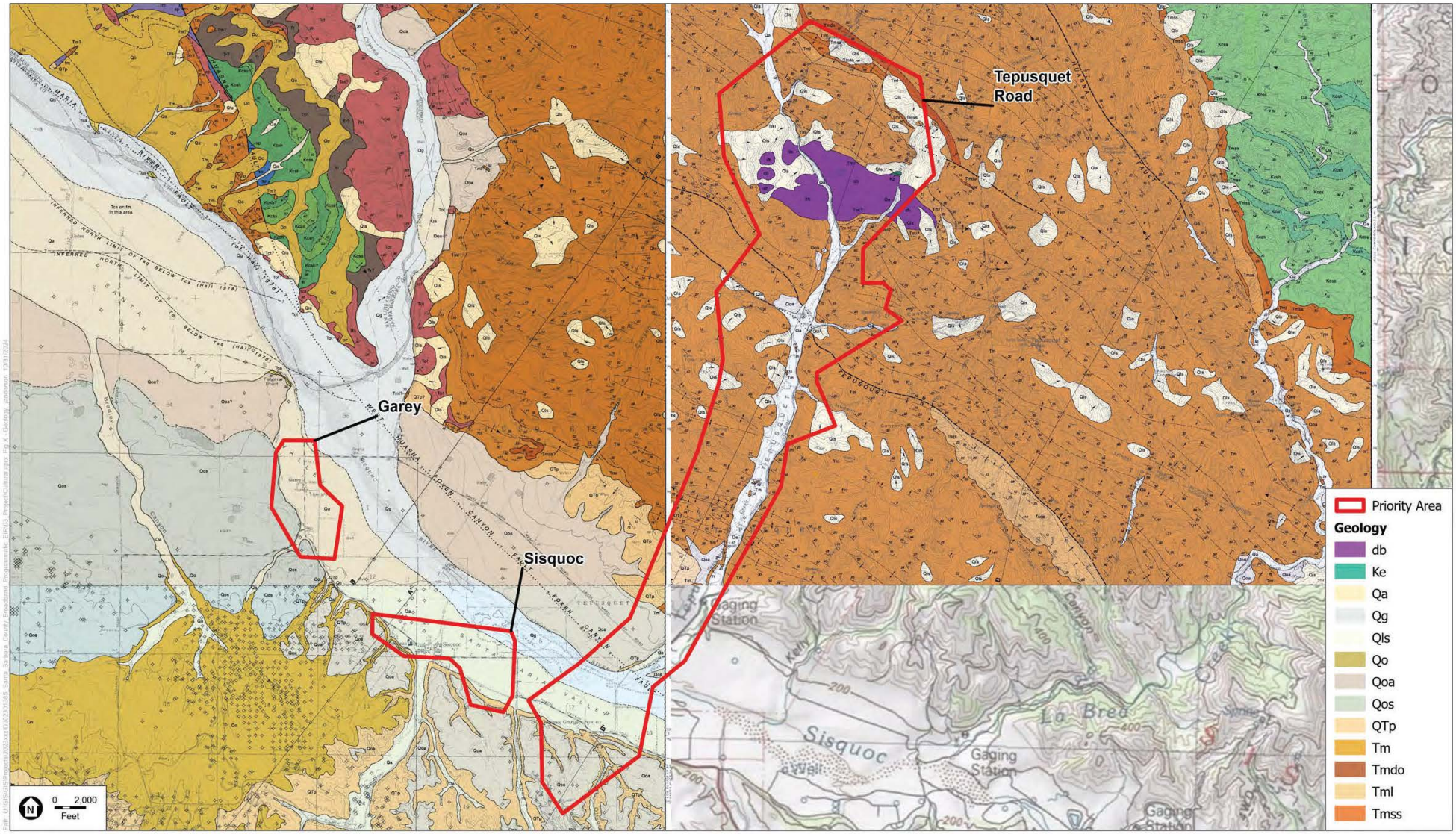

SOURCE: USGS Topographic Series (Sisquoc, Foxen Canyon and Tepusquet Canyon); ESA, 2024

Santa Barbara County Last-Mile Broadband Program

Figure X-3
Geology
Priority Area: **Tepusquet Road**

ESA

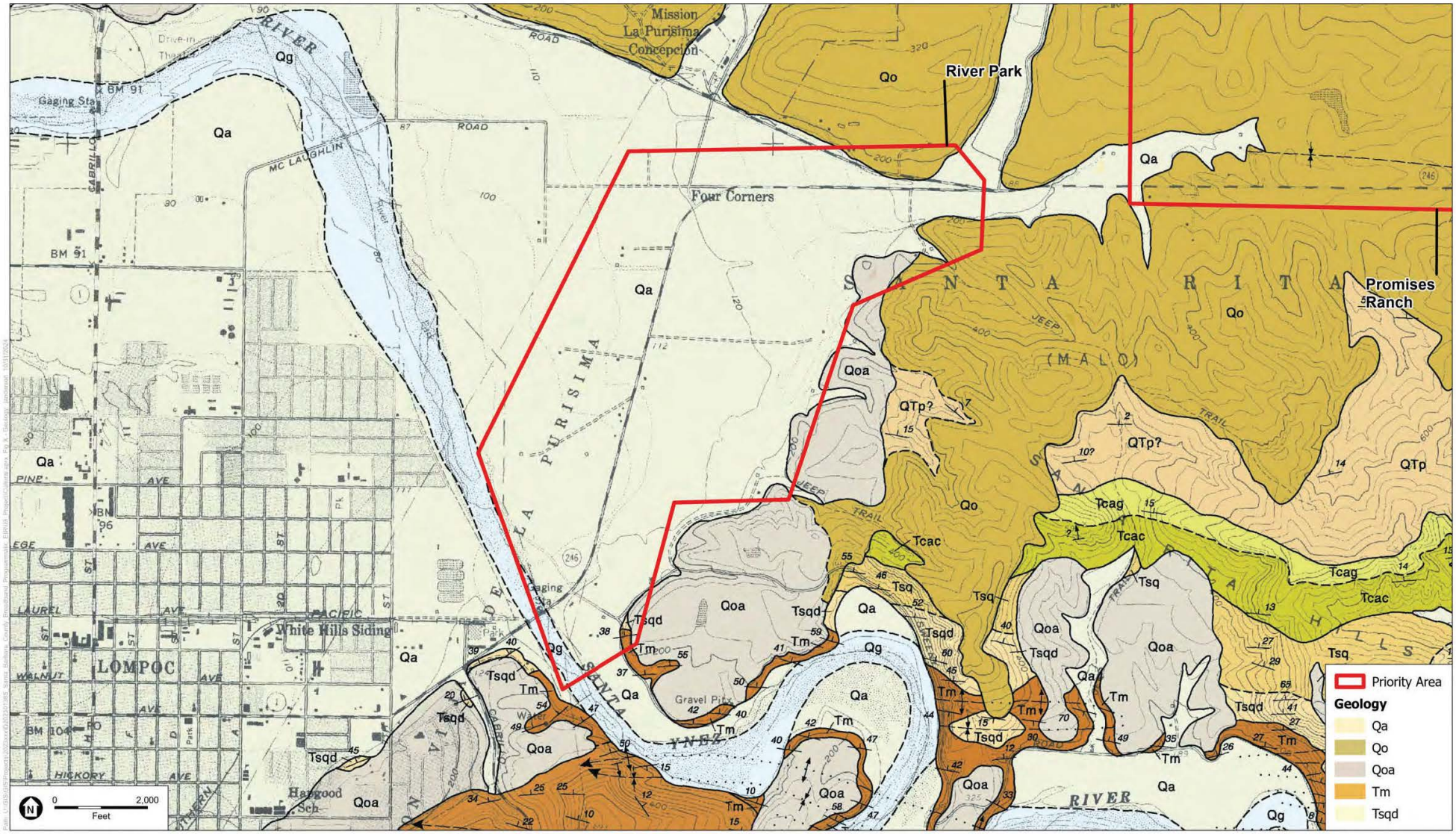

SOURCE: USGS Topographic Series (Lompoc); ESA, 2024

Santa Barbara County Last-Mile Broadband Program

Figure X-4
Geology
Priority Area: **River Park**

ESA

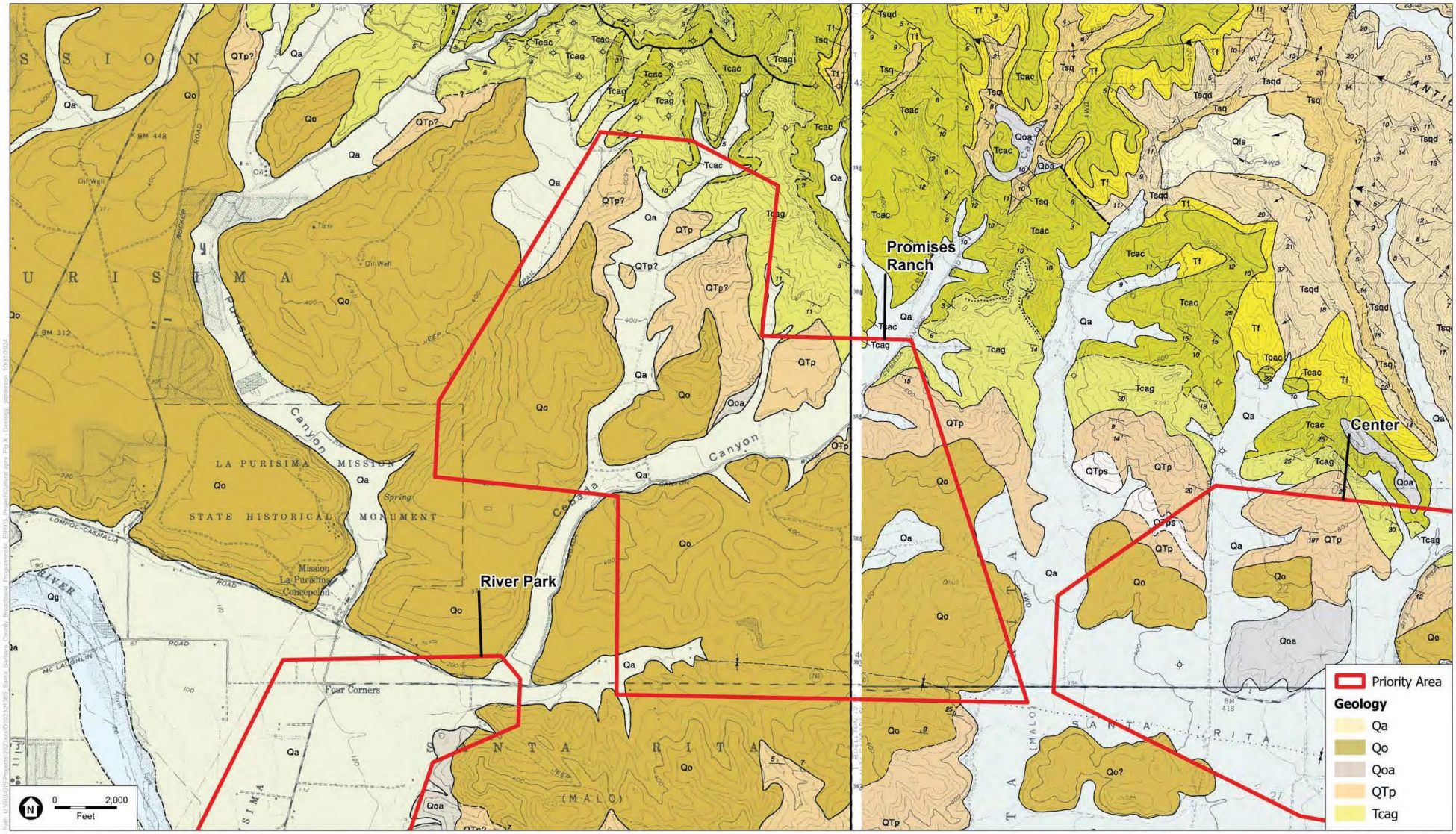

SOURCE: USGS Topographic Series (Lompoc and Los Alamos); ESA, 2024

Santa Barbara County Last-Mile Broadband Program

Figure X-5
Geology
Priority Area: **Promises Ranch**

ESA

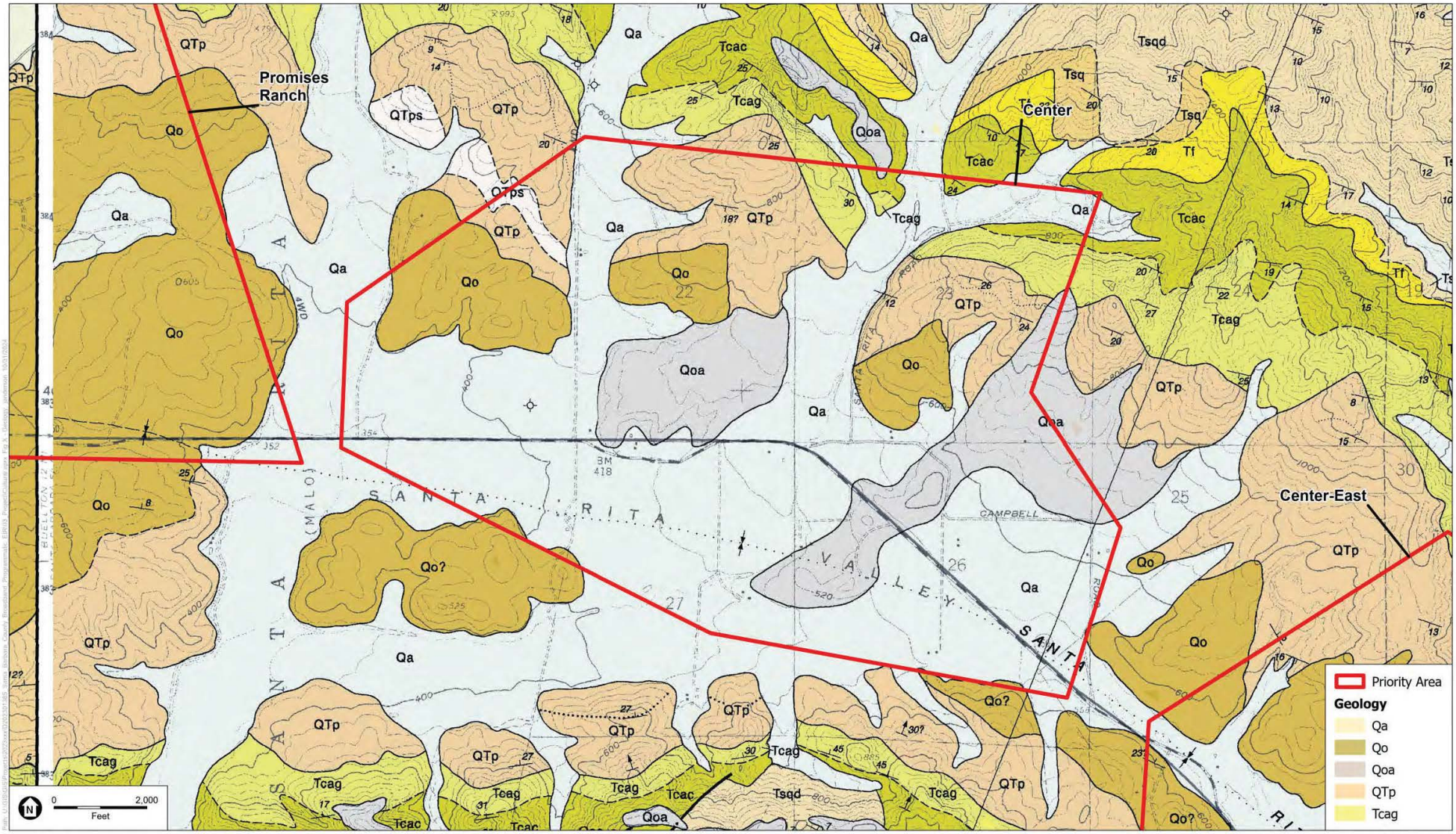

SOURCE: USGS Topographic Series (Los Alamos); ESA, 2024

Santa Barbara County Last-Mile Broadband Program

Figure X-6
Geology
Priority Area: **Center**

ESA

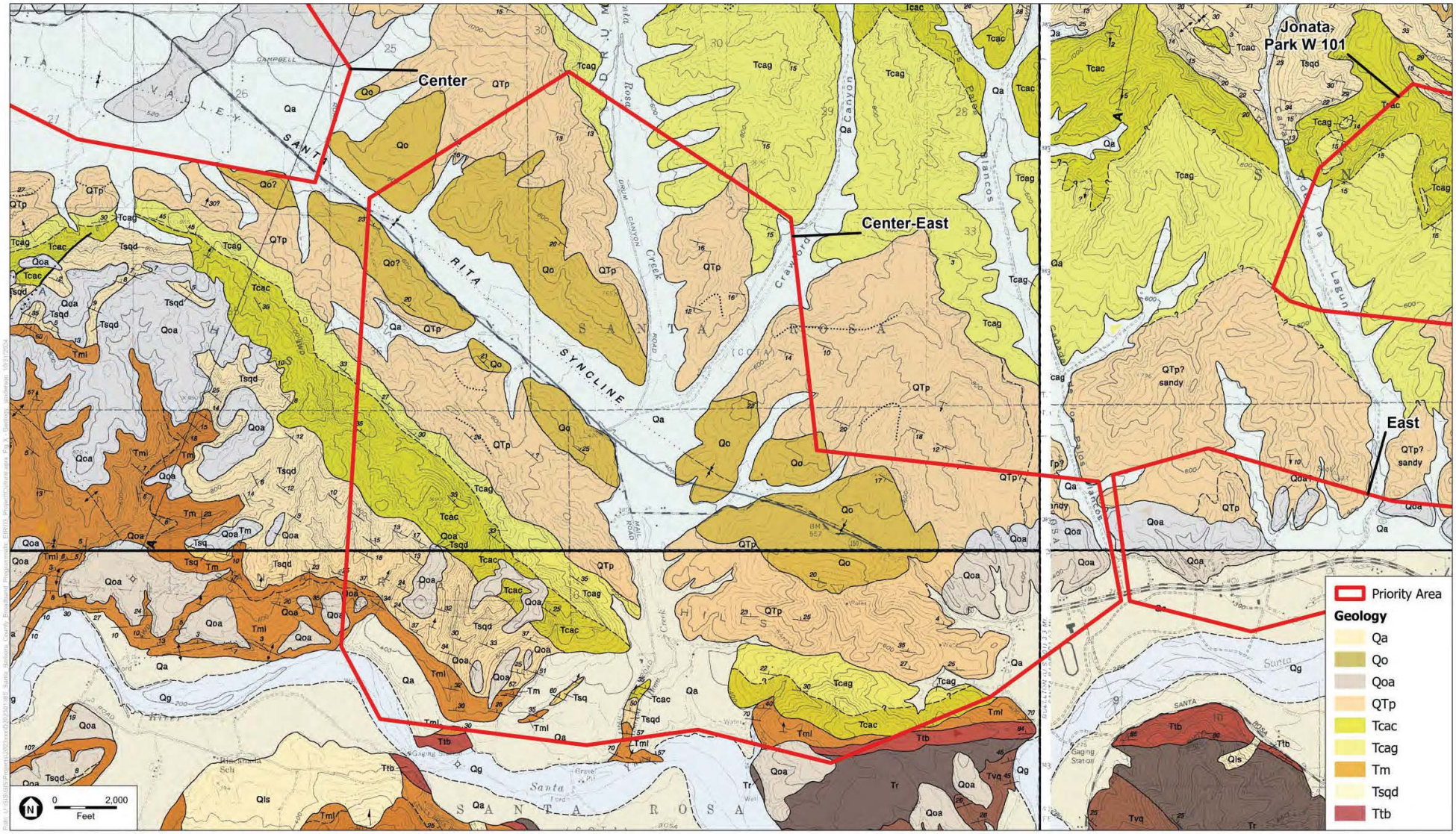

SOURCE: USGS Topographic Series (Los Alamos, Santa Rosa Hills, Solvang and Zaca Creek); ESA, 2024

Santa Barbara County Last-Mile Broadband Program

Figure X-7
Geology
Priority Area: **Center-East**

ESA

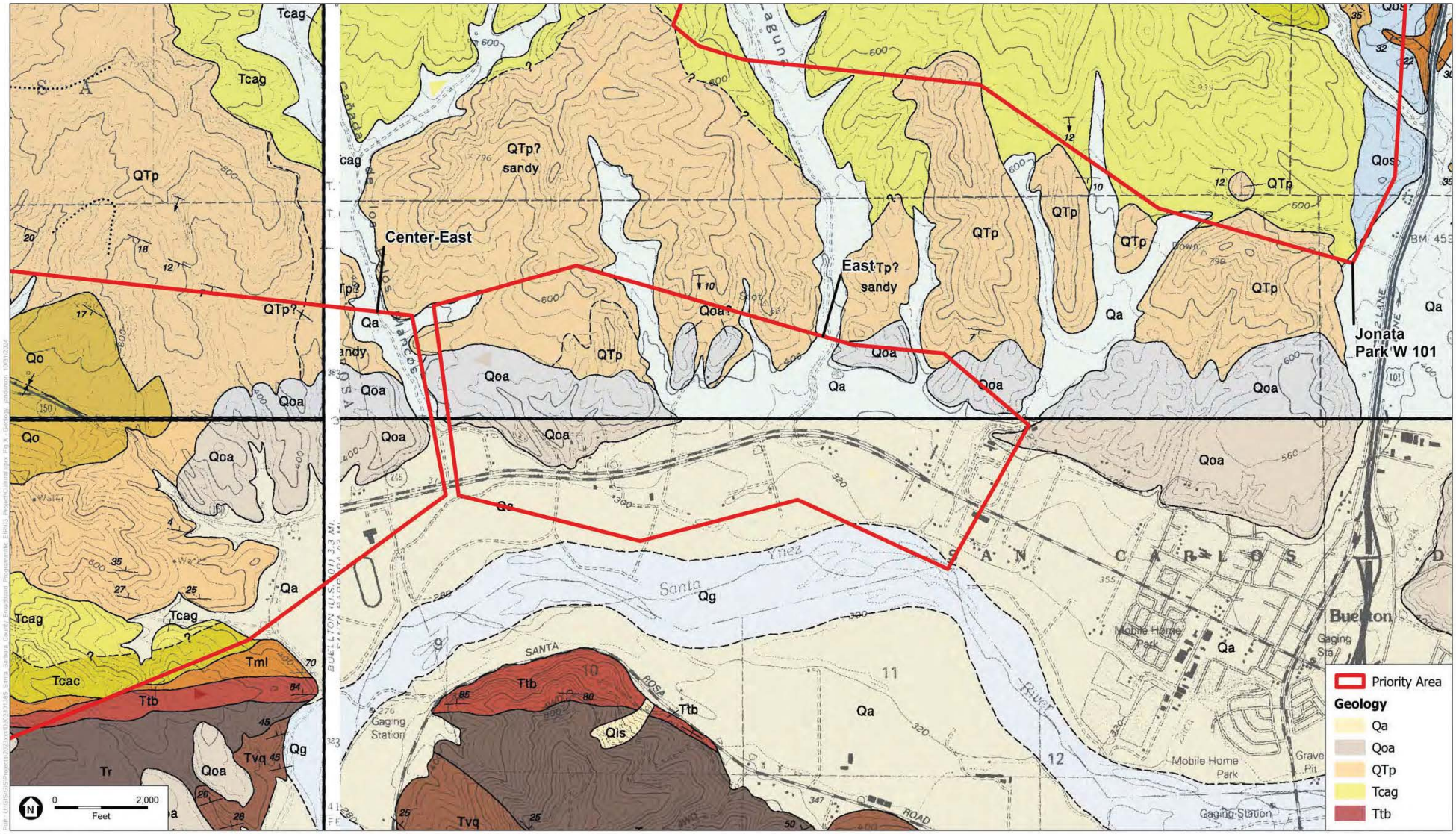

SOURCE: USGS Topographic Series (Solvang and Zaca Creek); ESA, 2024

Santa Barbara County Last-Mile Broadband Program

Figure X-8
Geology
Priority Area: **East**

ESA

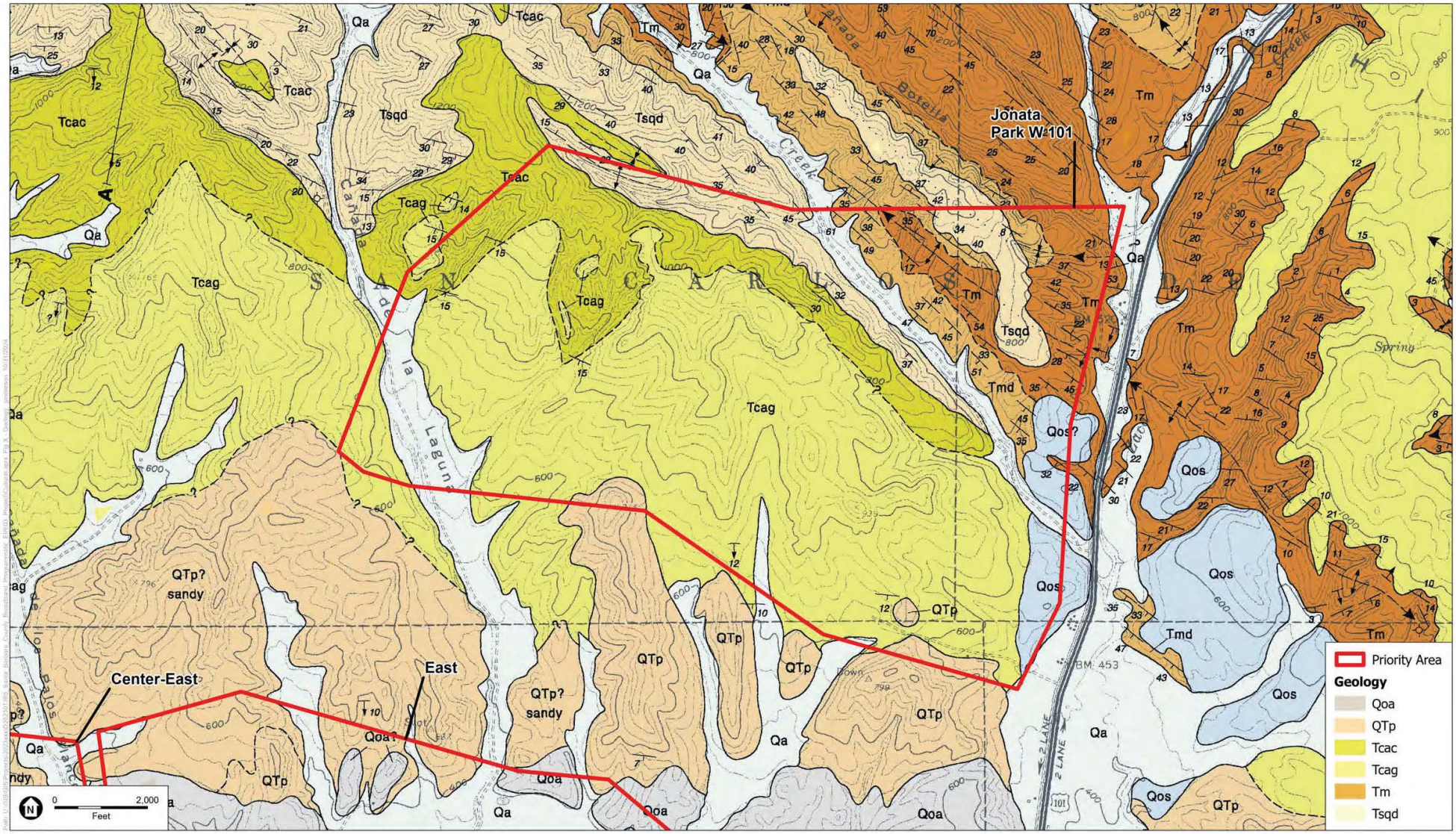

SOURCE: USGS Topographic Series (Zaca Creek); ESA, 2024

Santa Barbara County Last-Mile Broadband Program

Figure X-9
Geology
Priority Area: **Jonata Park W 101**

ESA

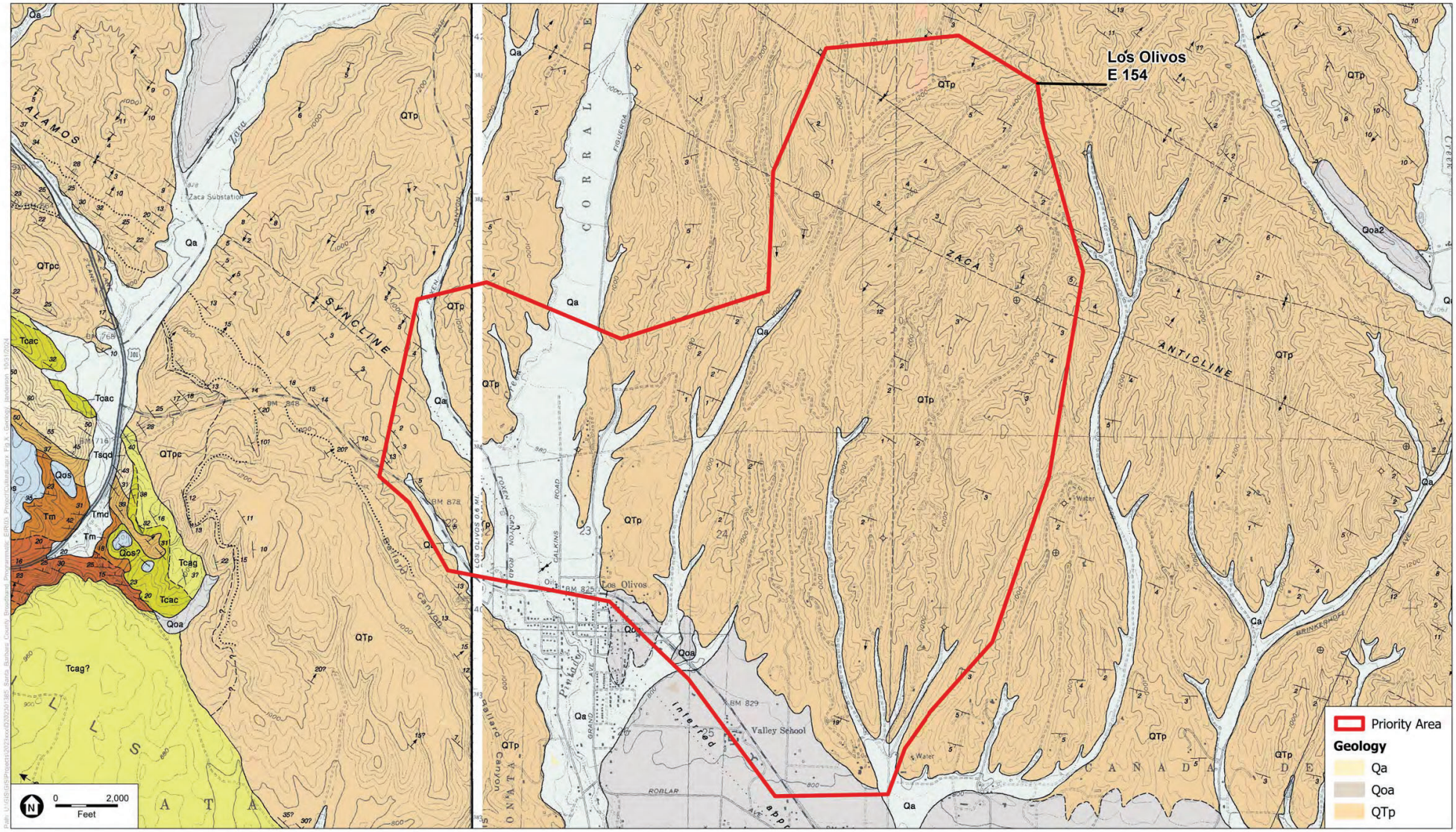

SOURCE: USGS Topographic Series (Los Olivos and Zaca Creek); ESA, 2024

Santa Barbara County Last-Mile Broadband Program

Figure X-10
Geology
Priority Area: **Los Olivos E 154**

ESA

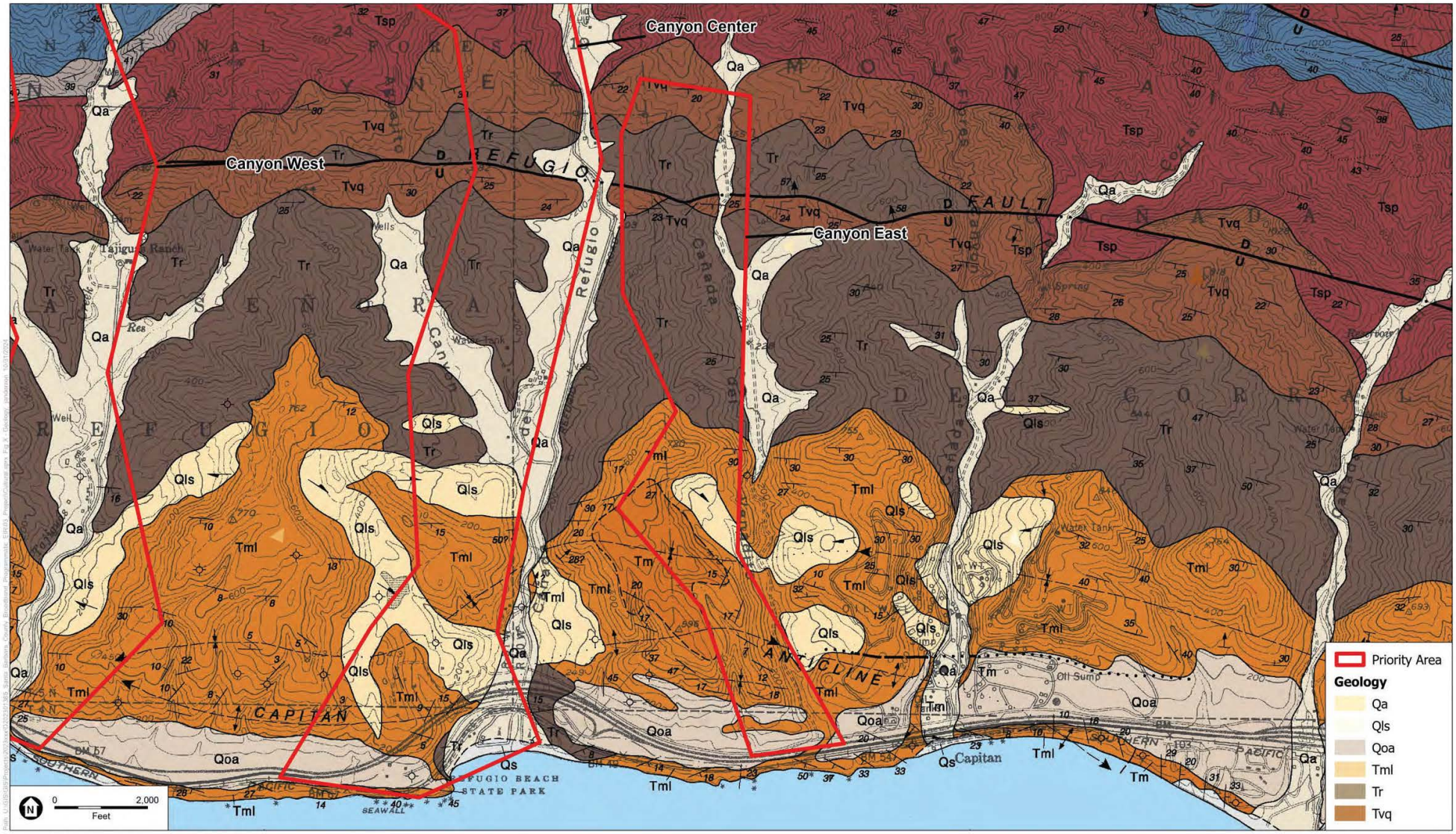

SOURCE: USGS Topographic Series (Tajiguas); ESA, 2024

Santa Barbara County Last-Mile Broadband Program

Figure X-11
Geology
Priority Area: **Canyon East**

ESA

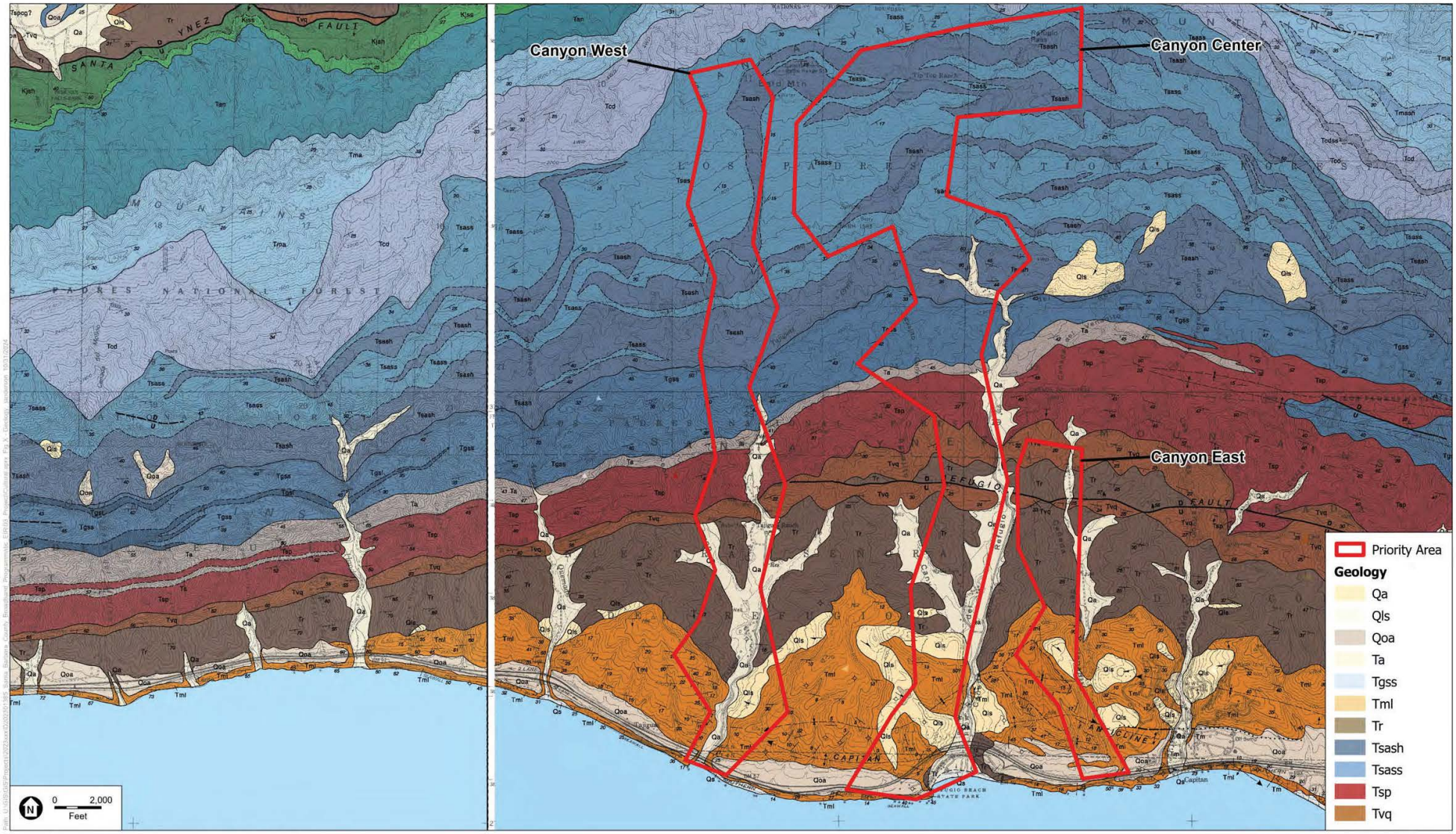

SOURCE: USGS Topographic Series (Tajiguas and Santa Ynez); ESA, 2024

Santa Barbara County Last-Mile Broadband Program

Figure X-12
Geology
Priority Area: **Canyon West**

ESA

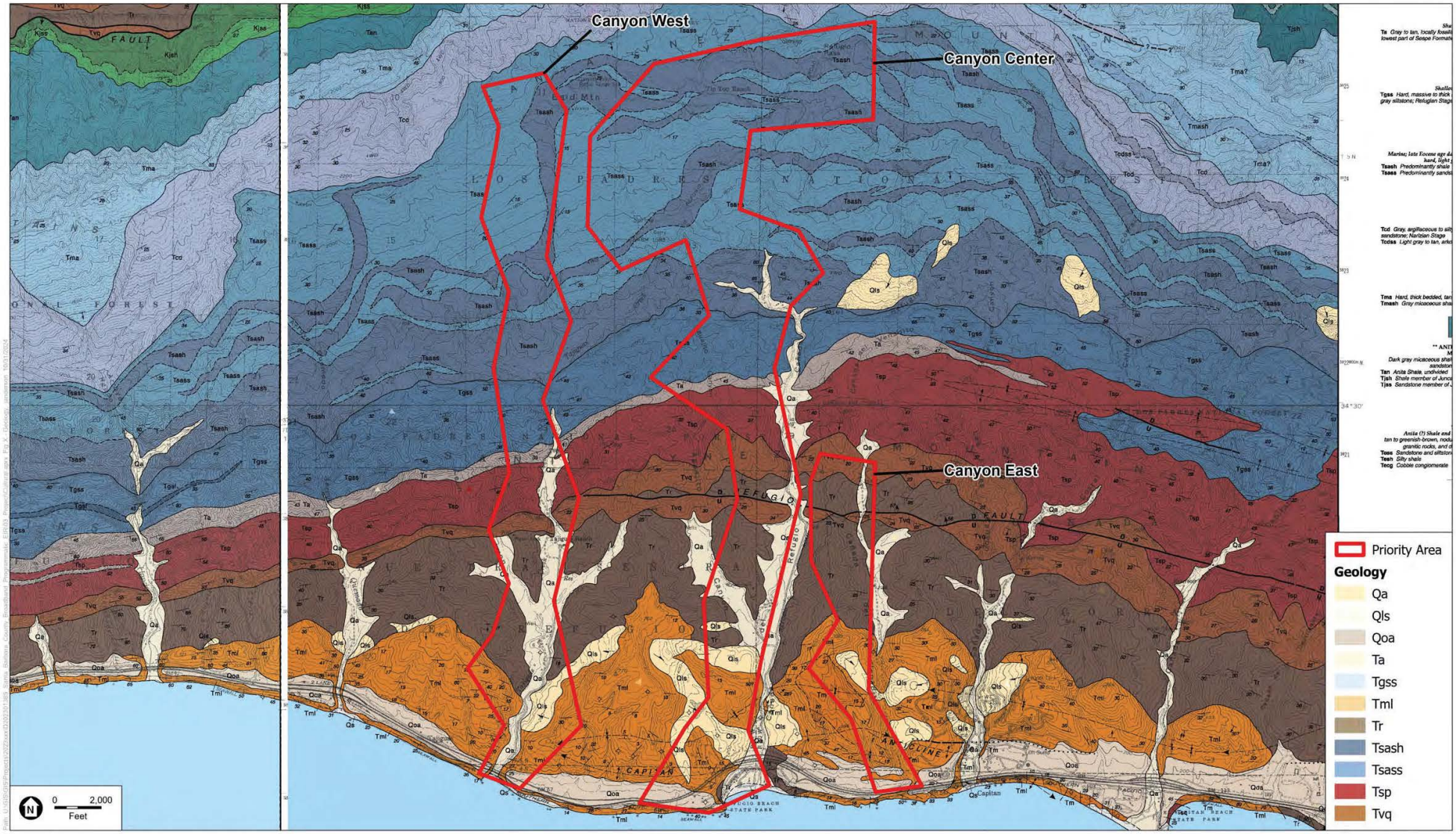

SOURCE: USGS Topographic Series (Tajiguas and Santa Ynez); ESA, 2024

Santa Barbara County Last-Mile Broadband Program

Figure X-13
Geology
Priority Area: **Canyon Center**

ESA

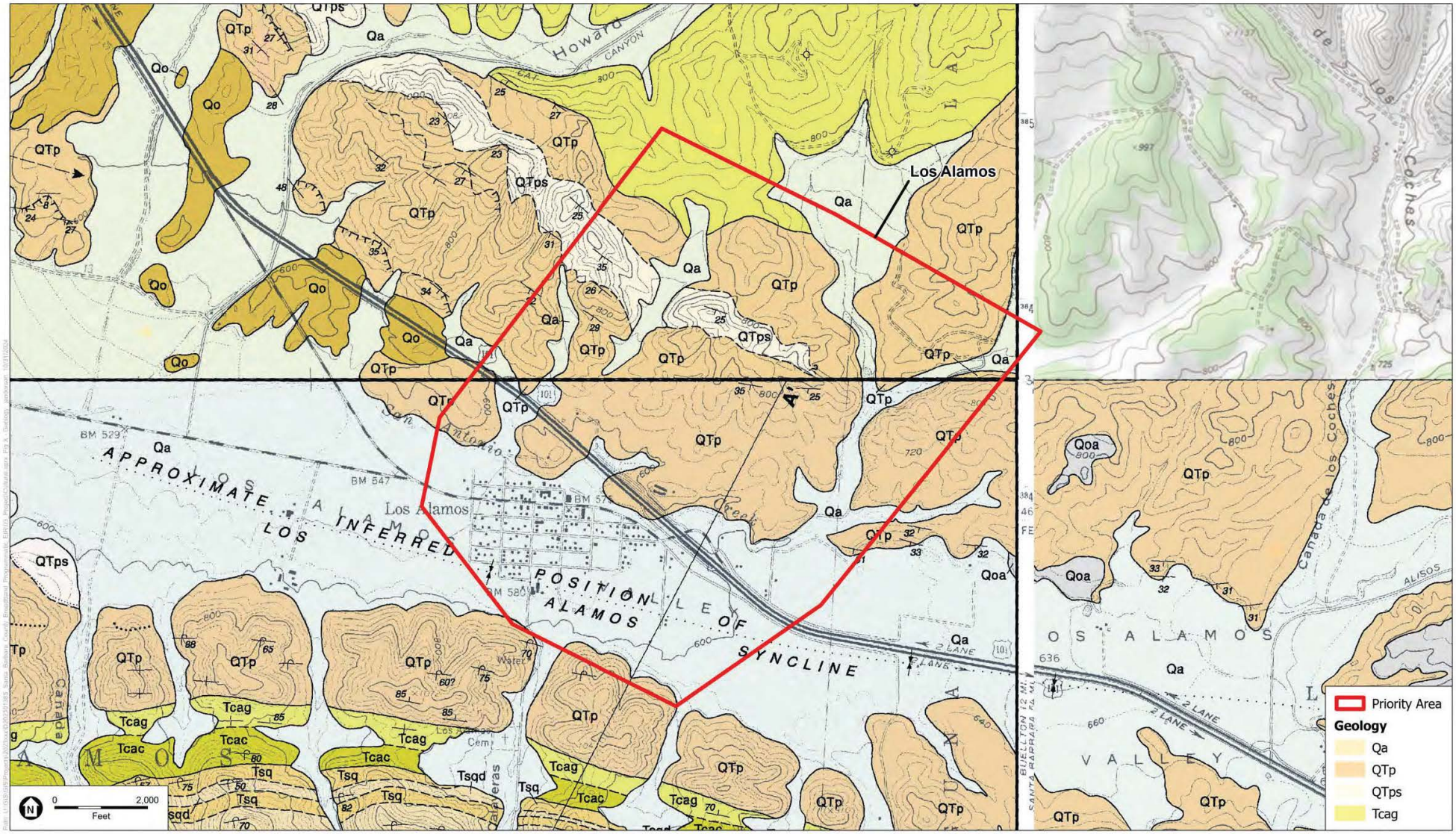

SOURCE: USGS Topographic Series (Sisquoc, Los Alamos and Foxen Canyon); ESA, 2024

Santa Barbara County Last-Mile Broadband Program

Figure X-14
Geology
Priority Area: **Los Alamos**

ESA

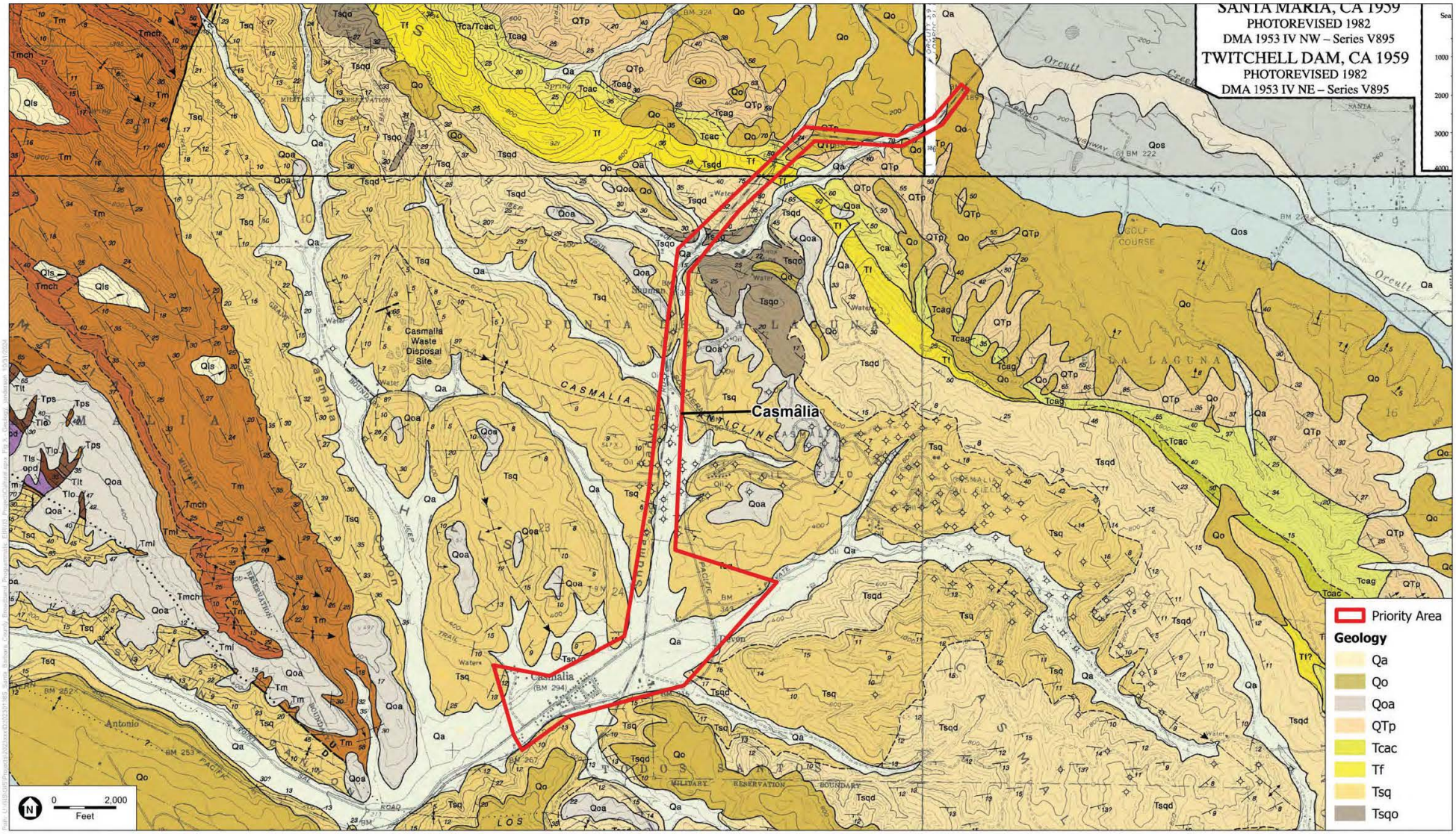

SOURCE: USGS Topographic Series (Casmalia, Guadalupe and Santa Maria); ESA, 2024

Santa Barbara County Last-Mile Broadband Program

Figure X-15
Geology
Priority Area: **Casmalia**

ESA

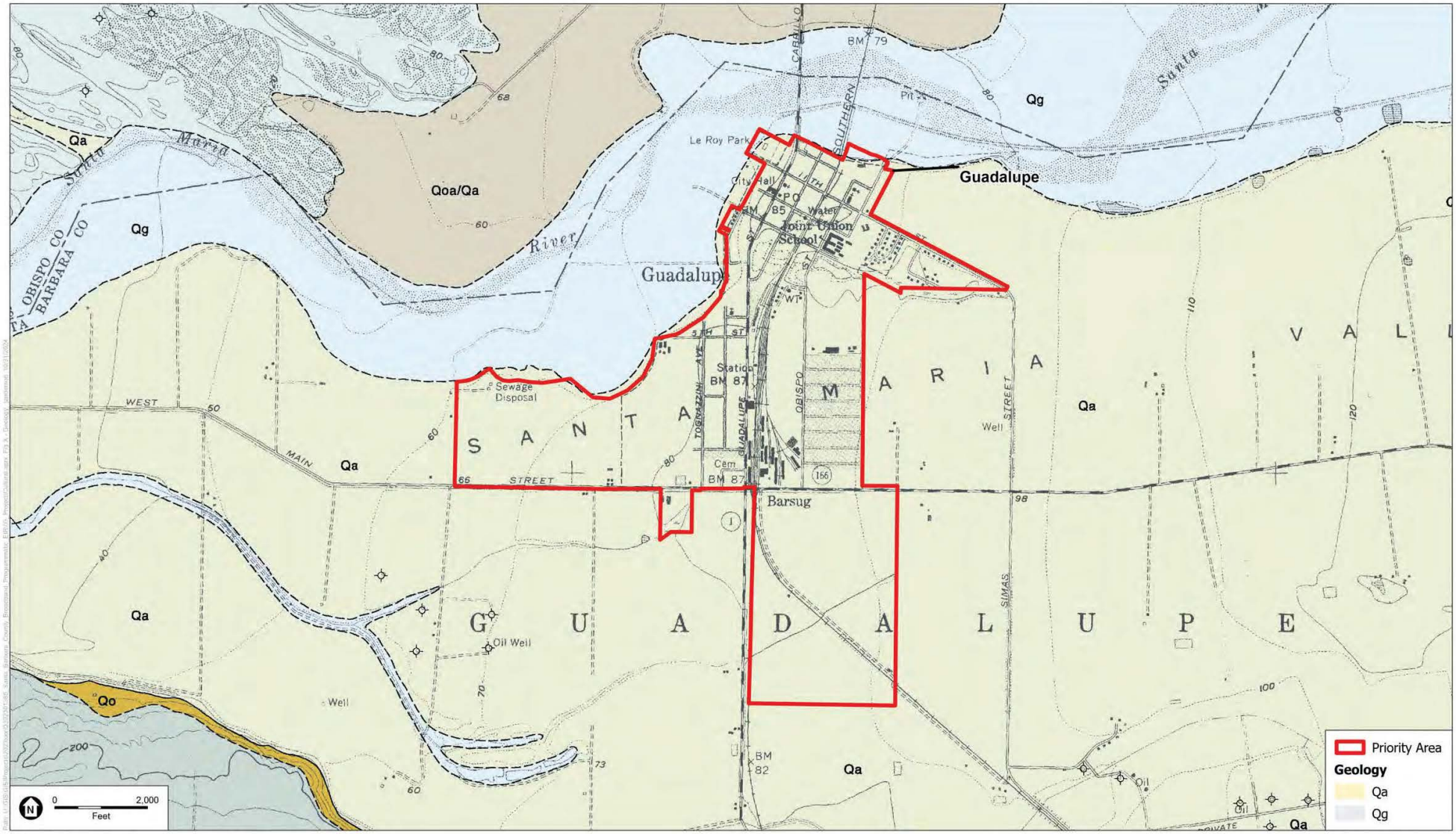

SOURCE: USGS Topographic Series (Guadalupe); ESA, 2024

Santa Barbara County Last-Mile Broadband Program

Figure X-16
Geology
Priority Area: **Guadalupe**

ESA

NAHC Sacred Lands File Search

NATIVE AMERICAN HERITAGE COMMISSION

CHAIRPERSON
Reginald Pagaling
Chumash

VICE-CHAIRPERSON
Buffy McQuillen
Yokayo Pomo, Yuki, Nomlaki

SECRETARY
Sara Dutschke
Miwok

PARLIAMENTARIAN
Wayne Nelson
Luiseño

COMMISSIONER
Isaac Bojorquez
Ohlone-Costanoan

COMMISSIONER
Stanley Rodriguez
Kumeyaay

COMMISSIONER
Laurena Bolden
Serrano

COMMISSIONER
Reid Milanovich
Cahuilla

COMMISSIONER
Bennae Calac
Pauma-Yuima Band of Luiseño Indians

EXECUTIVE SECRETARY
Raymond C. Hitchcock
Miwok, Nisenan

NAHC HEADQUARTERS
1550 Harbor Boulevard
Suite 100
West Sacramento,
California 95691
(916) 373-3710
nahc@nahc.ca.gov

August 16, 2024

James Clark
Environmental Science Associates

Via Email to: jclark@esassoc.com

Re: Santa Barbara County Last-Mile Broadband PEIR (D202301385.1) Project, Santa Barbara County

To Whom It May Concern:

A record search of the Native American Heritage Commission (NAHC) Sacred Lands File (SLF) was completed for the information submitted for the above referenced project. The results were positive. Please contact the tribes on the attached list for information. Please note that tribes do not always record their sacred sites in the SLF, nor are they required to do so. A SLF search is not a substitute for consultation with tribes that are traditionally and culturally affiliated with a project's geographic area. Other sources of cultural resources should also be contacted for information regarding known and recorded sites, such as the appropriate regional California Historical Research Information System (CHRIS) archaeological Information Center for the presence of recorded archaeological sites.

Attached is a list of Native American tribes who may also have knowledge of cultural resources in the project area. This list should provide a starting place in locating areas of potential adverse impact within the proposed project area. Please contact all of those listed; if they cannot supply information, they may recommend others with specific knowledge. By contacting all those listed, your organization will be better able to respond to claims of failure to consult with the appropriate tribe. If a response has not been received within two weeks of notification, the Commission requests that you follow-up with a telephone call or email to ensure that the project information has been received.

If you receive notification of change of addresses and phone numbers from tribes, please notify the NAHC. With your assistance, we can assure that our lists contain current information.

If you have any questions or need additional information, please contact me at my email address: Cody.Campagne@nahc.ca.gov.

Sincerely,

Cody Campagne

Cody Campagne
Cultural Resources Analyst

Attachment

Native American Heritage Commission
Native American Contact List
Santa Barbara County
8/16/2024

County	Tribe Name	Fed (F) Non-Fed (N)	Contact Person	Contact Address	Phone #	Fax #	Email Address	Cultural Affiliation	Counties	Last Updated
Santa Barbara	Barbareno Band of Chumash Indians	N	Eleanor Fishburn, Chairperson	PO Box 5687 Ventura, CA, 93005	(805) 701-3246		eleanor@spiritinthewind.net	Chumash	Santa Barbara	6/26/2023
	Barbareno Band of Chumash Indians	N	Barbara Lopez, Cultural Resource Chair	4764 Ashdale Street Santa Barbara, CA, 93110	(805) 689-9528		chumashangels@aol.com	Chumash	Santa Barbara	6/26/2023
	Barbareño/Ventureño Band of Mission Indians	N	Cultural Resource Committee,	P.O. Box 364 Ojai, CA, 93024	(805) 746-6685		CR@bvbmi.com	Chumash	Kern,Los Angeles,San Luis Obispo,Santa Barbara,Ventura	6/19/2023
	Chumash Council of Bakersfield	N	Julio Quair, Chairperson	729 Texas Street Bakersfield, CA, 93307	(661) 322-0121		chumashtribe@sbcglobal.net	Chumash	Kern,Los Angeles,San Luis Obispo,Santa Barbara,Ventura	
	Coastal Band of the Chumash Nation	N	Gabe Frausto, Chairman	P.O. Box 40653 Santa Barbara, CA, 93140	(805) 568-8063		fraustogabriel28@gmail.com	Chumash	Kern,Los Angeles,San Luis Obispo,Santa Barbara,Ventura	8/28/2023
	Northern Chumash Tribal Council	N	Violet Walker, Chairperson	P.O. Box 6533 Los Osos, CA, 93412	(760) 549-3532		violetsagewalker@gmail.com	Chumash	Kern,Los Angeles,San Luis Obispo,Santa Barbara,Ventura	6/5/2023
	Santa Ynez Band of Chumash Indians	F	Sam Cohen, Government & Legal Affairs Director	100 Via Juana Road Santa Ynez, CA, 93460			scohen@chumash.gov	Chumash	Kern,Los Angeles,San Luis Obispo,Santa Barbara,Ventura	7/6/2023
	Santa Ynez Band of Chumash Indians	F	Crystal Mendoza, Elders' Council Administrative Assistant	100 Via Juana Road Santa Ynez, CA, 93460	(805) 325-5537		cmendoza@chumash.gov	Chumash	Kern,Los Angeles,San Luis Obispo,Santa Barbara,Ventura	2/27/2024
	Santa Ynez Band of Chumash Indians	F	Wendy Teeter, Cultural Resources Archaeologist	100 Via Juana Road Santa Ynez, CA, 93460	(805) 325-8630		wteeter@chumash.gov	Chumash	Kern,Los Angeles,San Luis Obispo,Santa Barbara,Ventura	7/6/2023
	Santa Ynez Band of Chumash Indians	F	Nakia Zavalla, Tribal Historic Preservation Officer	100 Via Juana Road Santa Ynez, CA, 93460			nzavalla@chumash.gov	Chumash	Kern,Los Angeles,San Luis Obispo,Santa Barbara,Ventura	7/6/2023
	Xolon-Salinan Tribe	N	Karen White, Chairperson	P.O. Box 7045 Spreckels, CA, 93962	(831) 455-1012		xolon.salinan.heritage@gmail.com	Salinan	Fresno,Kern,Kings,Monterey,San Benito,San Luis Obispo,Santa Barbara	4/3/2023
	Xolon-Salinan Tribe	N	Penny Hurt, Cultural Preservation Administrator	P.O. Box 7045 Spreckels, CA, 93962	(805) 453-3675		phurt6700@gmail.com	Salinan	Fresno,Kern,Kings,Monterey,San Benito,San Luis Obispo,Santa Barbara	4/3/2023
	yak tityu tityu yak tiłhini – Northern Chumash Tribe	N	Mona Tucker, Chairperson	660 Camino Del Rey Arroyo Grande, CA, 93420	(805) 748-2121		olivas.mona@gmail.com	Chumash	Kern,San Luis Obispo,Santa Barbara	5/30/2023

This list is current only as of the date of this document. Distribution of this list does not relieve any person of statutory responsibility as defined in Section 7050.5 of the Health and Safety Code, Section 5097.94 of the Public Resource Section 5097.98 of the Public Resources Code.

This list is only applicable for contacting local Native Americans with regard to cultural resources assessment for the proposed Santa Barbara County Last-Mile Broadband PEIR (D202301385.1) Project, Santa Barbara County.

Record: PROJ-2024-004220
Report Type: List of Tribes
Counties: Santa Barbara
NAHC Group: All