ALHAMBRA COMMUNITY CENTER PROJECT

Initial Study

Prepared for
City of Alhambra

May 2024

ESA



© KFA Architecture, 2024

ALHAMBRA COMMUNITY CENTER PROJECT

Initial Study

Prepared for
City of Alhambra

May 2024

626 Wilshire Boulevard
Suite 1100
Los Angeles, CA 90017
213.599.4300
esassoc.com

ESA

Atlanta	Palm Beach County	San Diego
Bend	Pasadena	San Francisco
Irvine	Pensacola	San Jose
Los Angeles	Petaluma	Sarasota
Mobile	Portland	Seattle
Oakland	Rancho Cucamonga	Tampa
Orlando	Sacramento	Thousand Oaks

OUR COMMITMENT TO SUSTAINABILITY | ESA helps a variety of public and private sector clients plan and prepare for climate change and emerging regulations that limit GHG emissions. ESA is a registered assessor with the California Climate Action Registry, a Climate Leader, and founding reporter for the Climate Registry. ESA is also a corporate member of the U.S. Green Building Council and the Business Council on Climate Change (BC3). Internally, ESA has adopted a Sustainability Vision and Policy Statement and a plan to reduce waste and energy within our operations. This document was produced using recycled paper.

CONTENTS

Initial Study

Page

1. Project Information 1
Building Floor Plans and Project Uses 3
Architectural Design 9
Vehicular and Bicycle Access, Parking and Circulation 13
Open Space and Landscaping 16
Lighting and Signage 17
Site Security 17
Sustainability Features 18
Utilities and Service Facilities 18
Project Design Features 18
Construction Schedule/Activities 19
Operations 20
General Plan Land Use and Zoning 21
Environmental Factors Potentially Affected 23

2. Environmental Checklist 24
Aesthetics 24
Agriculture and Forestry Resources 28
Air Quality 30
Biological Resources 43
Cultural Resources 47
Energy 49
Geology and Soils 55
Greenhouse Gas Emissions 62
Hazards and Hazardous Materials 70
Hydrology and Water Quality 77
Land Use and Planning 86
Mineral Resources 101
Noise 103
Population and Housing 104
Public Services 106
Recreation 109
Transportation 110
Tribal Cultural Resources 113
Utilities and Service Systems 114
Wildfire 120
Mandatory Findings of Significance 121

Page

Figures

Figure 1 Regional and Project Vicinity Location 4
Figure 2 Project Location – Aerial Photograph 5
Figure 3 Site Plan 6
Figure 4 First Floor Plan 7
Figure 5 Second Floor Plan 8
Figure 6 Longitudinal and Transverse Sections 10
Figure 7 South and West Elevations 11
Figure 8 North and East Elevations 12
Figure 9 Aerial View 14
Figure 10 Renderings 15

Tables

Table 1 Estimated Construction Schedule 35
Table 2 Maximum Regional Construction Emissions – Without Mitigation (Pounds per Day) 36
Table 3 Estimated Maximum Regional Operational Emissions (Pounds per Day) 37
Table 4 Maximum Daily Localized Construction Emissions 38
Table 5 Maximum Daily Localized Operational Emissions 39
Table 6 Summary of Energy Consumption During Project Construction 50
Table 7 Summary of Energy Consumption During Project Operation 51
Table 8 Annual Project Greenhouse Gas Emissions 65
Table 9 City of Alhambra General Plan Goals and Policies Consistency 87
Table 10 SCAG Connect SoCal 2024 Goals and Policies Consistency 98

Appendices

A. Native American Consultation Documentation
B. Air Quality Emissions Modeling
C. Construction Site Tree Evaluation Report
D. Geotechnical Engineering Investigation
E. Natural History Museum of Los Angeles County Record Search
F. Phase I ESA
G. Asbestos and Lead Assessment
H. Will Serve Letter
I. Traffic Impact Study Scoping Memorandum

ALHAMBRA COMMUNITY CENTER PROJECT

Initial Study

1. Project Information

1. Project Title:	Alhambra Community Center Project
2. Lead Agency Name and Address:	City of Alhambra Parks & Recreation Department 111 South First Street Alhambra, CA 91801
3. Contact Person and Phone Number:	Mike Macias Director of Parks and Recreation (626) 570-5044
4. Project Location:	The Project Site is located at 612 W. Shorb Street on an approximately 1.77-acre (77,192 square feet) site within the City of Alhambra (City), see **Figure 1**, *Regional and Project Vicinity Location*. Specifically, the Project site is located on a horizontally-oriented 'L'-shaped plot between S. 7th Street and S. 6th Street and includes the right-of-way at W. Shorb Street to the north (see **Figure 2**, *Project Location – Aerial Photograph*). The Project site Assessor's Parcel number (APN) is 5350-007-900.
5. Project Sponsor's Name and Address:	City of Alhambra Parks & Recreation Department 111 South First Street Alhambra, CA 91801
6. General Plan Designation(s):	The General Plan Land Use designation for the Project Site is Public Facilities which provides for the orderly development, use, and operation of buildings and other facilities operated and under the control of a public agency.
7. Zoning:	The Project Site is zoned Public Facilities (PF). The PF zoning district is intended to provide for a broad range of government, institutional, educational, and other facilities operated and under the control of a public agency.

8. Description of Project:

The City of Alhambra (City) proposes to develop the Alhambra Community Center Project on the 612 W. Shorb Street site, which totals approximately 1.37-acre (59,485 square feet [SF]) and also on the adjacent W. Shorb Street right-of-way, which the City intends to abandon and which Alhambra Unified School District intends to transfer its reversionary interest in (curb, gutter, sidewalk and street between 6th and 7th Streets) to the City so as to expand the Project Site by 17,707 SF. These two areas total 77,192 SF (1.77-acres) (the Project Site) and are improved with an existing one- and two-story abandoned brick (21,470 SF) medical clinic building (the Shorb Clinic) sited on the northern portion of the Project Site with associated surface parking found in the southern portion for the Project Site. The Project intends to adaptively reuse the northwest portion of the existing Shorb Clinic building's two-story element (approximately 9,000 SF), known as the west wing and demolish the balance of the existing Shorb Clinic facility. Along with the 9,000 SF of the existing Shorb Clinic building's west wing to be renovated and adaptively reused, the City intends to construct a new one- and two-story community center building (up to a height of approximately 38 feet) totaling 16,000 SF, hereinafter referred to as the east wing and the north pavilion, along with associated parking and site improvements containing an additional approximate 35,650 SF of hardscaped open space and courtyards and 16,542 SF of exterior landscape areas, parkways and plantings.

While the Project as proposed contains 25,000 SF of community center uses, the funding sources for the entire Project are not entirely accounted for. Currently, the grant funding that has been secured for the Project is only sufficient to construct a 17,000 SF facility. The City is hopeful that it will be able to secure additional funding, in which case the size of the Project would increase to between 21,000 and 25,000 SF. To ensure the most conservative impact analysis and to provide coverage for the largest possible project, this Initial Study assumes the development of the largest option, a 25,000 SF community center. The floor plans shown in **Figure 4**, *First Floor Plan*, and **Figure 5**, *Second Floor Plan* visually convey these alternatives. The portion of the Project's floor plans without an overlay of diagonal hatching or diagonal cross hatching represents the 17,000 SF development currently funded. The single line diagonal hatching outlines the first and second floor building area to be constructed should funding for a 21,000 SF facility be secured. The two-line cross hatching pattern outlines the first and second floor building area to be constructed should funding for a 25,000 SF facility be secured.

Once constructed, operation of the Project would be split between three broad program elements: 1) recreation and community center programs; 2) building support functions; and 3) exterior space programs. The primary program consists of active community center uses, including but not limited to: 1) a large, single-story divisible event space that can be split into three separate high volume spaces (along with attendant warming kitchen and banquet facility storage for tables and chairs, foyer and outdoor event court); 2) a series of larger capacity group fitness/multi-purpose rooms with interior ceiling heights between approximately ten and twelve feet, smaller, lower capacity multi-purpose rooms and a recreation room, all of varying dimensions and sizes (typically between approximately 500 SF and 1,300 SF) that would be split between the west wing, and the two east wing structures; and 3) main support/administrative uses would be located in the west wing and include a lobby, restrooms, multiple storage locations, director and staff offices, as well as back-of-house facilities such as electrical, janitorial, audio and visual, and circulation. Please see

Figure 3, *Site Plan*, **Figure 4**, *First Floor Plan*, and **Figure 5**, *Second Floor Plan*. The Project would provide a total of 93 vehicular parking spaces, with 70 spaces to be provided on-site and 23 spaces to be provided west of the Project Site on 7th Street as perpendicular parking. Electric vehicle (EV) spaces are to be provided as required by the building code in effect at the time of Project approval, but likely to be no less than 17 EV capable spaces with four of those spaces designated as EV Charging Spaces (EVCS) based on the requirements of Section 5.106.5.3 of the 2022 California Green Building Standards Code, Title 24, Part 11 (CALGreen) with July 2024 Supplement. Two vehicular ingress/egress access points would be provided to/from the Project Site, including a two-way entrance/exit along S. 7th Street and a two-way entrance/exit along S. 6th Street. The Project would provide 19 bicycle parking spaces.

In addition to the development of the community center building, the Project proposes the vacation of the existing public right of way along W. Shorb Street between S. 7th Street and S. 6th Street. The street vacation would expand the site by approximately 17,700 SF, affording the Project's event space, bike path and courtyards additional land area. The City would also restripe the 80-foot-wide S. 7th Street right-of-way, between Valley Boulevard and W. Shorb Street, to accommodate 23 perpendicular parking spaces along the east side of 7th Street.

Building Floor Plans and Project Uses

Figure 4, *First Floor Plan*, illustrates the layout of the first floor. As shown in **Figure 4**, the new construction east wing would be L-shaped with the south portion of this east wing reaching two-stories and the east portion of the east wing built in a single story that contains the event space. There would be a rectangular pavilion (known as the north pavilion) in the north center adjacent to the east wing that would be single story and contain high-ceiling multi-purpose rooms. The configuration of the Project's proposed buildings would allow for outdoor active and event courts. The retained Shorb Clinic west wing would include interior spaces generally smaller in overall square footage and with far shorter ceiling heights than the new-build east wing and north pavilion, and include a recreation room, restrooms, administration offices, reception, and lobby.

Figure 5, *Second Floor Plan*, shows the second story portion of the existing Shorb Clinic west wing building to be retained on the west side of the site and the new east wing buildings, part of which would include a roof deck on the western part of the east wing. The partial second floor of the new east wing building would include a high-ceiling multipurpose room and additional event space adjacent to the roof deck, which overlooks the active courtyard and would provide open views to Moor Field and the San Gabriel Mountains beyond.

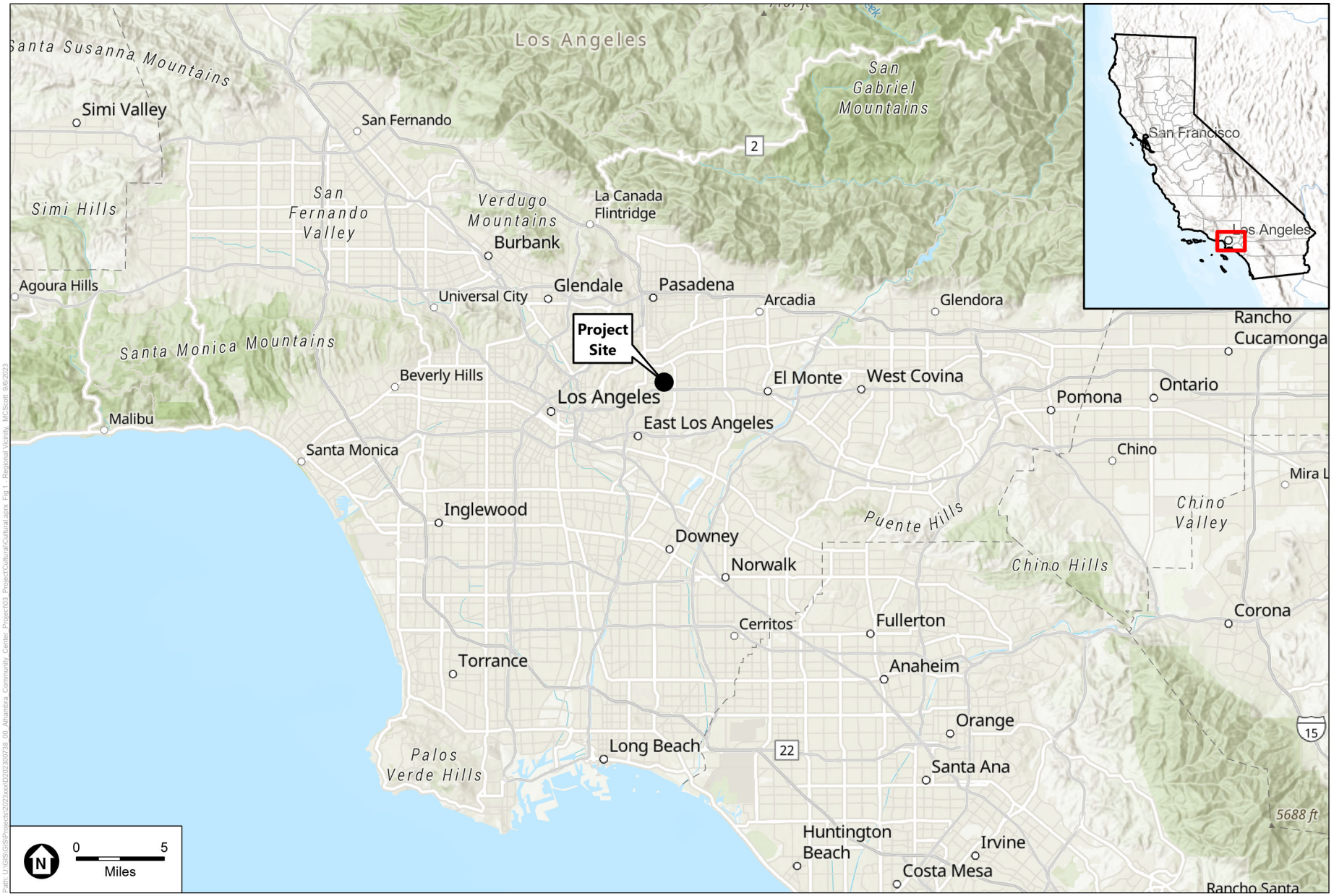

SOURCE: ESA, 2023

Alhambra Community Center Project

Figure 1
Regional and Project Vicinity Location

ESA



SOURCE: ESA, 2023; Mapbox, 2023

Alhambra Community Center Project

Figure 2
Project Location
Aerial Photograph

ESA



SOURCE: KFA, 2024

Alhambra Community Center Project

Figure 3
Site Plan

ESA

\\EgnyteDrive\oneesa\Shared\projects\2023\D2023007738.00 - The Alhambra Community Center Project\05 Graphics-GIS-Modeling-USE AZURE\Initial Study

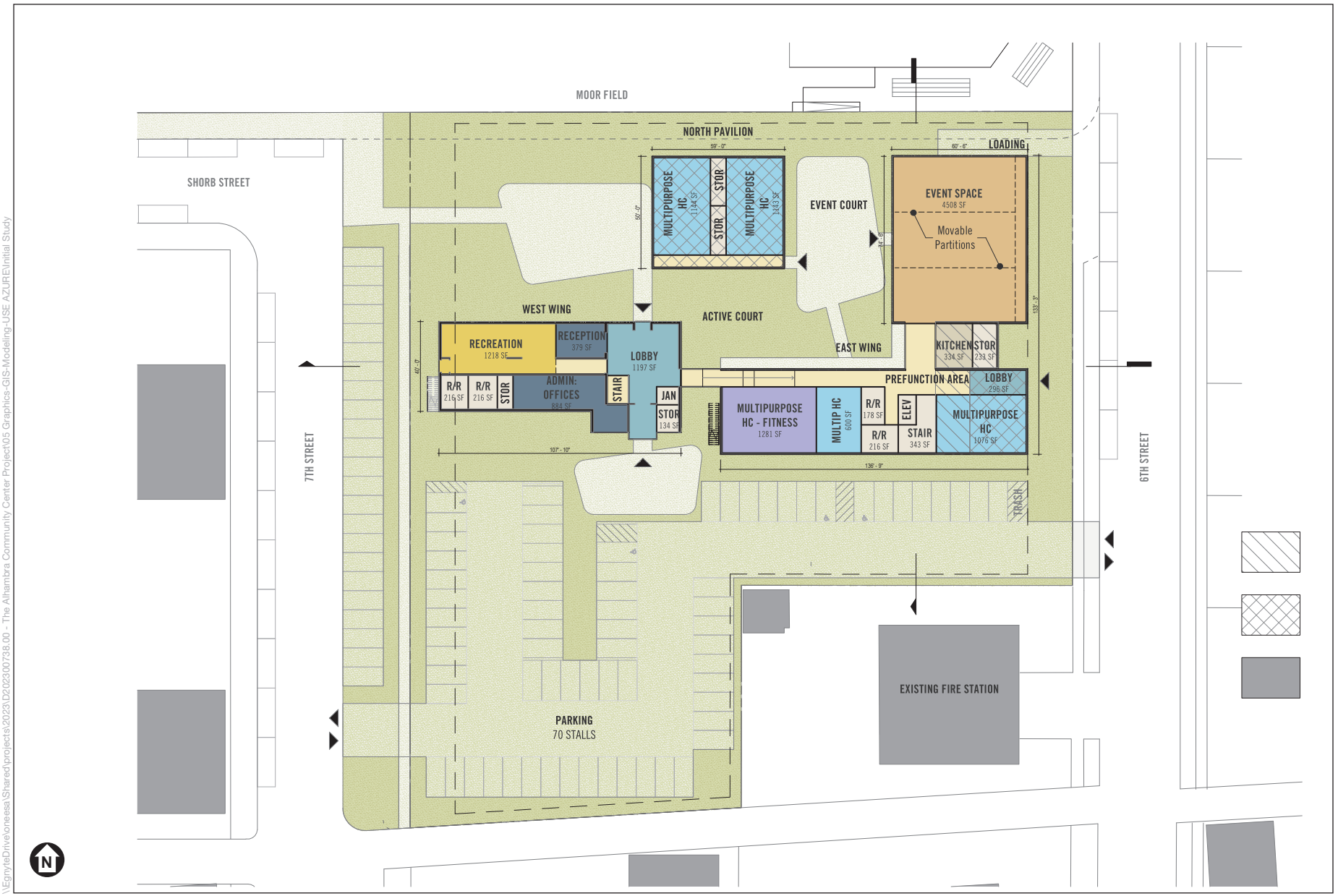

\\EgnyteDrive\oneesa\Shared\projects\2023\D2023007 38.00 - The Alhambra Community Center Project\05 Graphics-GIS-Modeling-USE AZURE\Initial Study

SOURCE: KFA, 2024

Alhambra Community Center Project

Figure 4
First Floor Plan

ESA

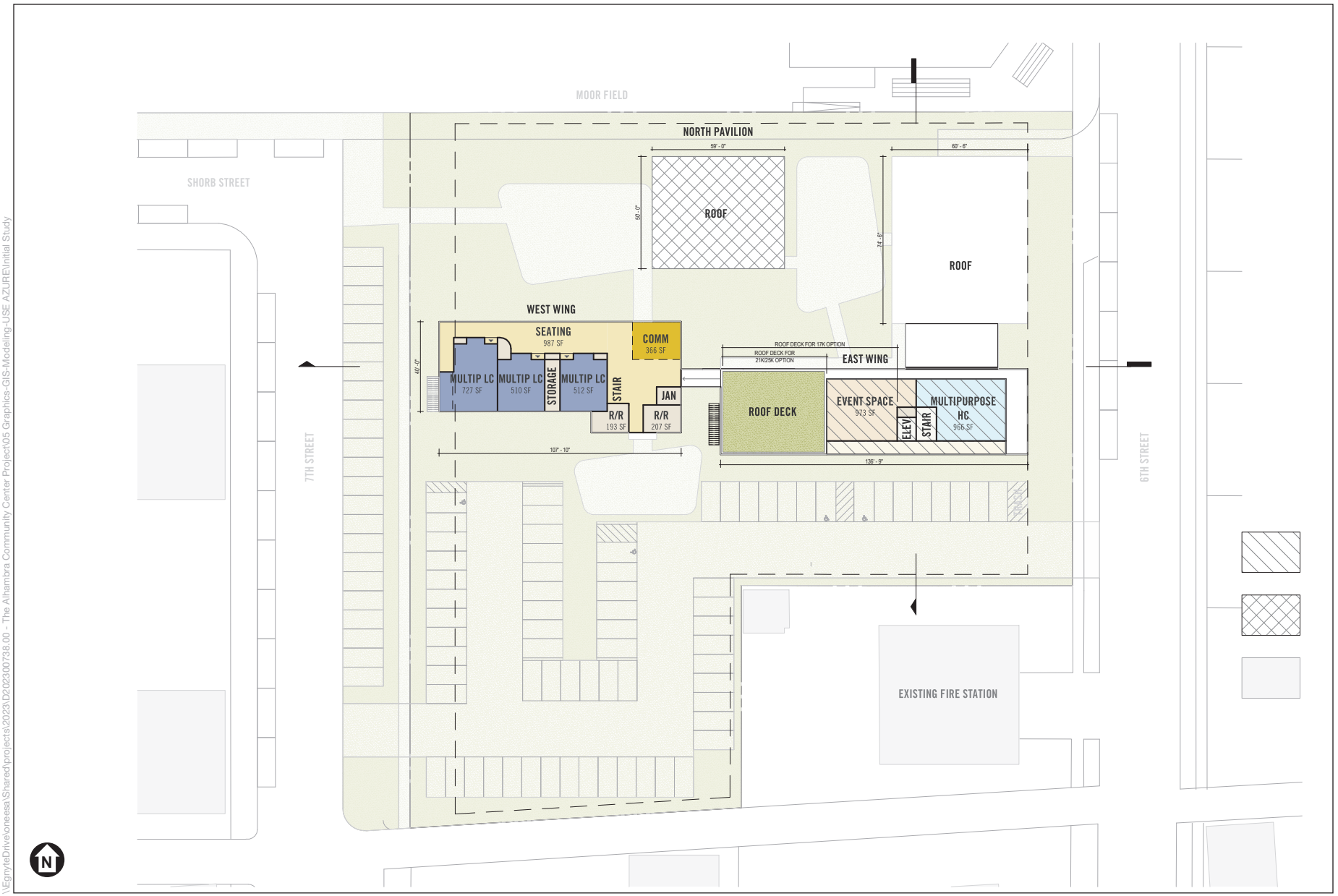

SOURCE: KFA, 2024

Alhambra Community Center Project

Figure 5
Second Floor Plan

ESA

\\EgnyteDrive\oneesa\Shared\projects\2023\D2023007 38.00 - The Alhambra Community Center Project\05 Graphics-GIS-Modeling-USE AZURE\Initial Study

Per the newly adopted (March 2024) Alhambra Zoning Code, Chapter 23.07.030 and its Table 23.07.030, which provides the development Standards applicable in the Public Facilities zone district, buildings can be a maximum height of 5 stories or up to 55 feet; or 3 stories and 40 feet if within 50 feet of a residential zone or use.[1] The Project is proposing to build to 38 feet, which would be considerably lower than the maximum permitted height (see **Figure 6**, *Longitudinal and Transverse Sections*, **Figure 7**, *South and West Elevations*, and **Figure 8**, *North and East Elevations*, for sections and elevations).

The Alhambra Zoning Code, Chapter 23.42.020 (D), allows for lots with an area of 60,000 SF or more to be eligible for a maximum floor area ratio (FAR) of 1.5. With the Project Site standing at 1.77 acres (77,192 SF), the FAR of the Project is 0.32:1, substantially below the maximum FAR of 1.5 allowed.

Architectural Design

The Project consists of a hybrid campus, including the retention of the west wing of the existing Shorb Clinic building, measuring 9,000 SF, and new construction to replace the existing east wing. The existing structure that would be retained as part of the Project is the larger, two-story portion that includes the full-width balcony on the front façade that defines the building's Monterey style, as well as its other most notable character-defining features, including a lobby with a significant original interior staircase. Other character-defining features that would be partially retained include historic interior tile murals and wood doors and hardware. The removal of the east wing would open small portions of the east and south façade that would be infilled with a combination of solid and glazed materials in order to visually distinguish these components from the historic fabric.

The portion of the existing Shorb Clinic building (west wing) to remain is situated on the west side of the Project Site and would have a large entry courtyard that extends towards Moor Field, including an entry plaza that continues Moor Field's park-like setting into the community center. The remaining buildings on the Project Site would be the east wing and the north pavilion, all connected by paving, enclosed hallways, or trellises, inspired by the idea of the connecting gems of a necklace and designed to create a campus design look and feel. The exterior design components of the new east wing building would derive materiality from the historic fabric of the existing Shorb Clinic building, including brick, stone, and plaster materials. Architectural elements such as trellises and arches would also be used to reference and complement the existing historic structure but would be designed in a modern way to clearly show the distinction from the historic structure. The new components would have a taller ceiling height and would be more expansive and flexible to meet the needs of the City's proposed uses/programming while remaining visually compatible with the existing structure. The new components of the Project would have large windows that would open to the exterior courts and north towards Moor Field to allow daylighting and natural ventilation.

[1] It should be noted that as of May 2024, the zoning code is in the process of being revised to exempt City projects from the application of the zoning code. It is anticipated the City Council's consideration of such amendments will be complete prior to the completion of the Draft EIR. As such, the current development standards identified will not apply to this building should the City Council adopt the revised code. In that event, although the City will not be required to conform to these requirements, the City nevertheless has designed the Project to be much smaller than the maximum contemplated in the zoning code.

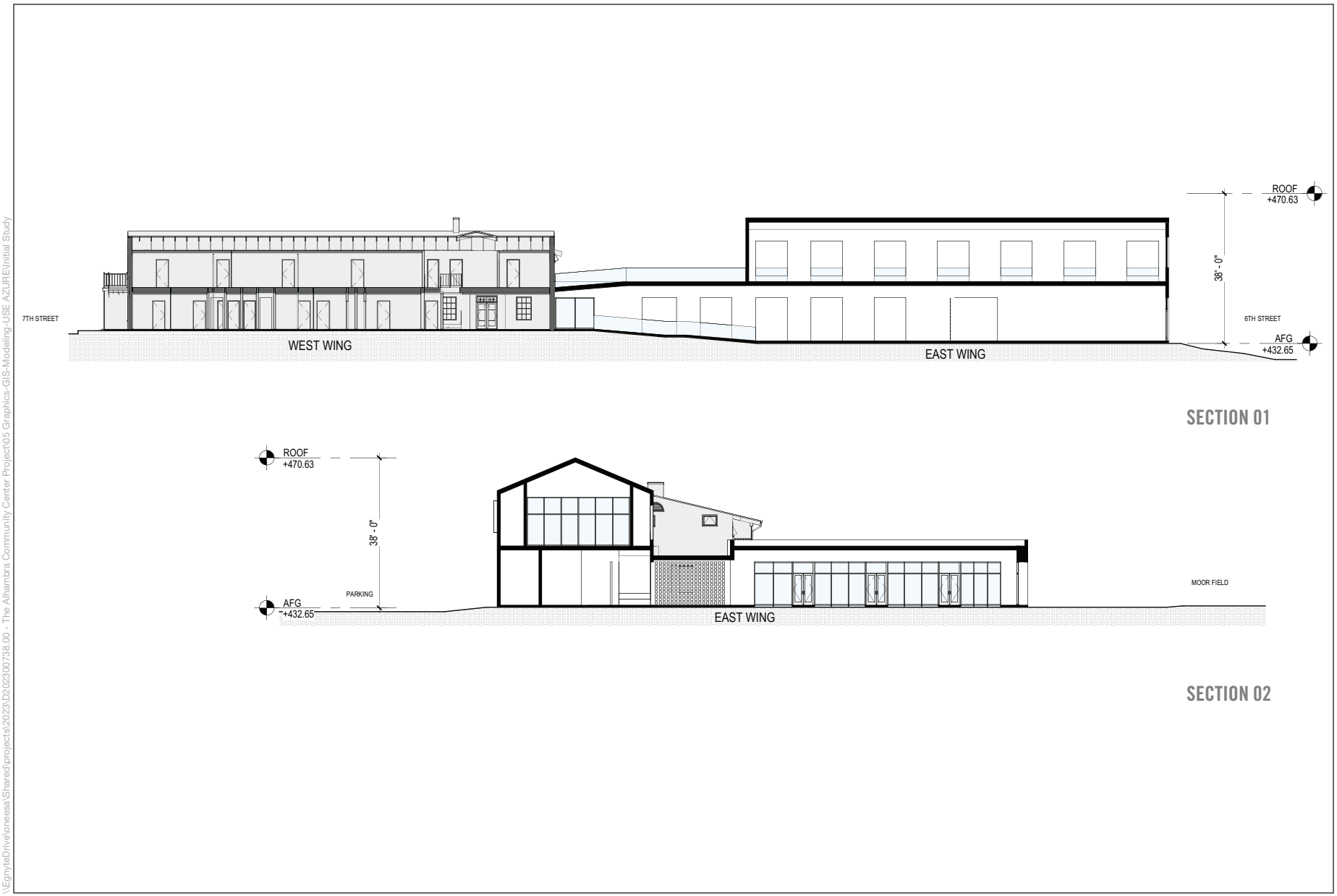

\\EgnyteDrive\oneesa\Shared\projects\2023\D2023007738.00 - The Alhambra Community Center Project\05 Graphics-GIS-Modeling-USE AZURE\Initial Study

SOURCE: KFA, 2024

Alhambra Community Center Project

Figure 6
Longitudinal and Transverse Sections

ESA

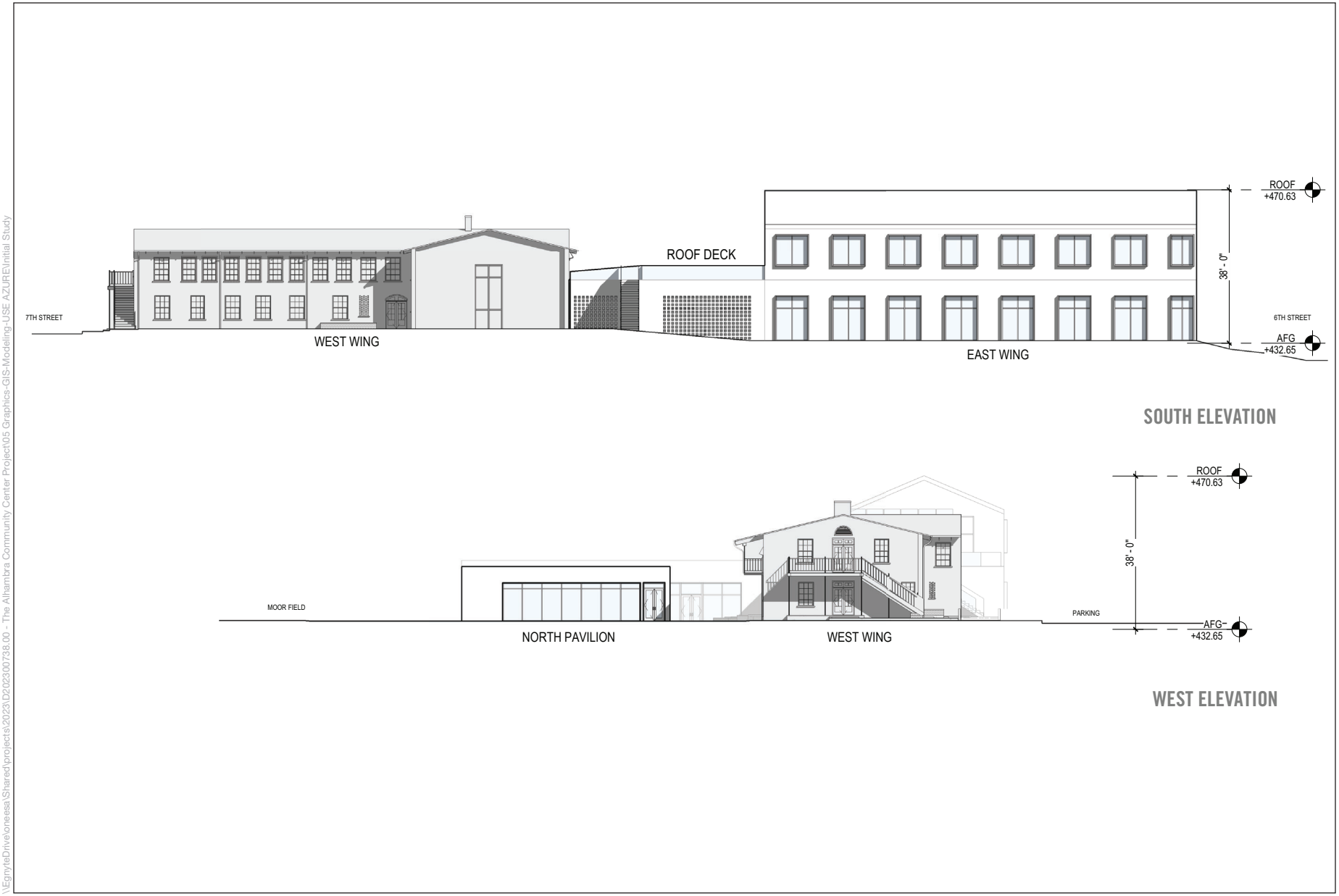

\\EgnyteDrive\oneesa\Shared\projects\2023\D2023007 38.00 - The Alhambra Community Center Project\05 Graphics-GIS-Modeling-USE AZURE\Initial Study

SOURCE: KFA, 2024

Alhambra Community Center Project

Figure 7
South and West Elevations

ESA

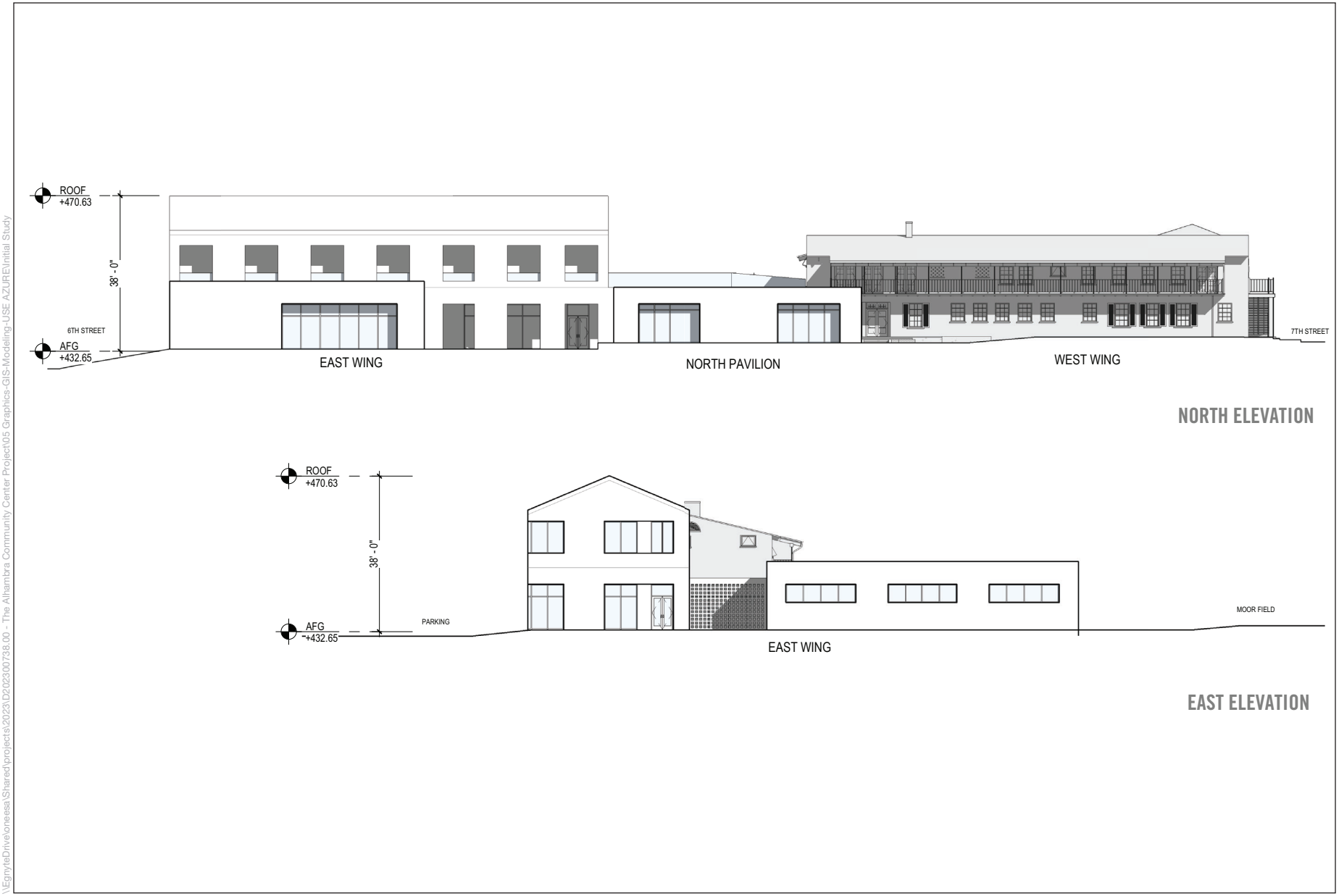

\\EgnyteDrive\oneesa\Shared\projects\2023\D2023007738.00 - The Alhambra Community Center Project\05 Graphics-GIS-Modeling-USE AZURE\Initial Study

SOURCE: KFA, 2024

Alhambra Community Center Project

Figure 8
North and East Elevations

ESA

The Project Site design reflects the local vernacular and prioritizes the accessibility, approachability, and connectedness that the City would like the Project to represent. There would be permeability from the building exterior into the central courtyard to activate and link the outdoor spaces of the community center and Moor Field. The building would be positioned with the new two-story portion of the east wing on the south side, creating a strong edge along the parking area, with exposure to the north with sweeping views toward the San Gabriel Mountains. The one-story portions of the new east wing building towards the north would maximize daylighting and create a soft edge to Moor Field. The campus would be planned to separate the parking area from the main building and courtyard areas to create an environment that would encourage community engagement. There would be a drop-off area at the intersection of S. 7th and W. Shorb Streets to provide direct access to both the Project Site and Moor Field, and there would be an entrance from the parking area on the south side of the buildings that would be used by visitors and event staff. See **Figure 9** and **Figure 10** for aerial views and 3D renderings.

The proposed Project would generally comply with all applicable development standards as provided in the Alhambra Zoning Code. The Alhambra Zoning Code requires setbacks of at least 20 feet for buildings up to two stories or 26 feet in height and 25 feet for buildings higher than 26 feet. Projections to within 10 feet of the front property line are permitted for up to 25 percent of the front building length. The existing Shorb Clinic west wing building along S. 7th Street has a setback of 12 feet and 10 inches, which encroaches on the 20-foot setback but would be maintained as it is an existing condition. Along S. 6th Street, the building would be set back 20 feet from the property line.

Vehicular and Bicycle Access, Parking and Circulation

Vehicular Access

There are currently two driveways to access the Project Site, one at the southwest corner of S. 7th Street and the other a narrow drive aisle off S. 6th Street. Vehicular access to the Project Site under the proposed Project would be provided via two ingress/egress access points, on S. 7th Street and S. 6th Street. Both ingress/egress access points would provide full access to on-site surface parking.

Access for trucks and deliveries would be off S. 6th Street, where the loading area is located on the northeastern side of the Project Site (see **Figures 3** and **4)**. The trash enclosures would be accessible via the driveway entrance on S. 6th Street.

Bicycle Access

Bicycle access to the Project Site would be provided at the intersection of S. 7th and W. Shorb Streets and adjacent to the south entrance in order to complement the goals of the City's mobility plan and encourage visitors to use alternative means of transportation to visit the Project. The driveways on S. 7th Street and S. 6th Street would be designed to the maximum extent feasible with no intervening structures or signs blocking views up and down the streets to provide maximum visibility between all roadway users. Bicycle parking amenities would also be provided onsite for visitors. The Project would provide 19 bicycle spaces.

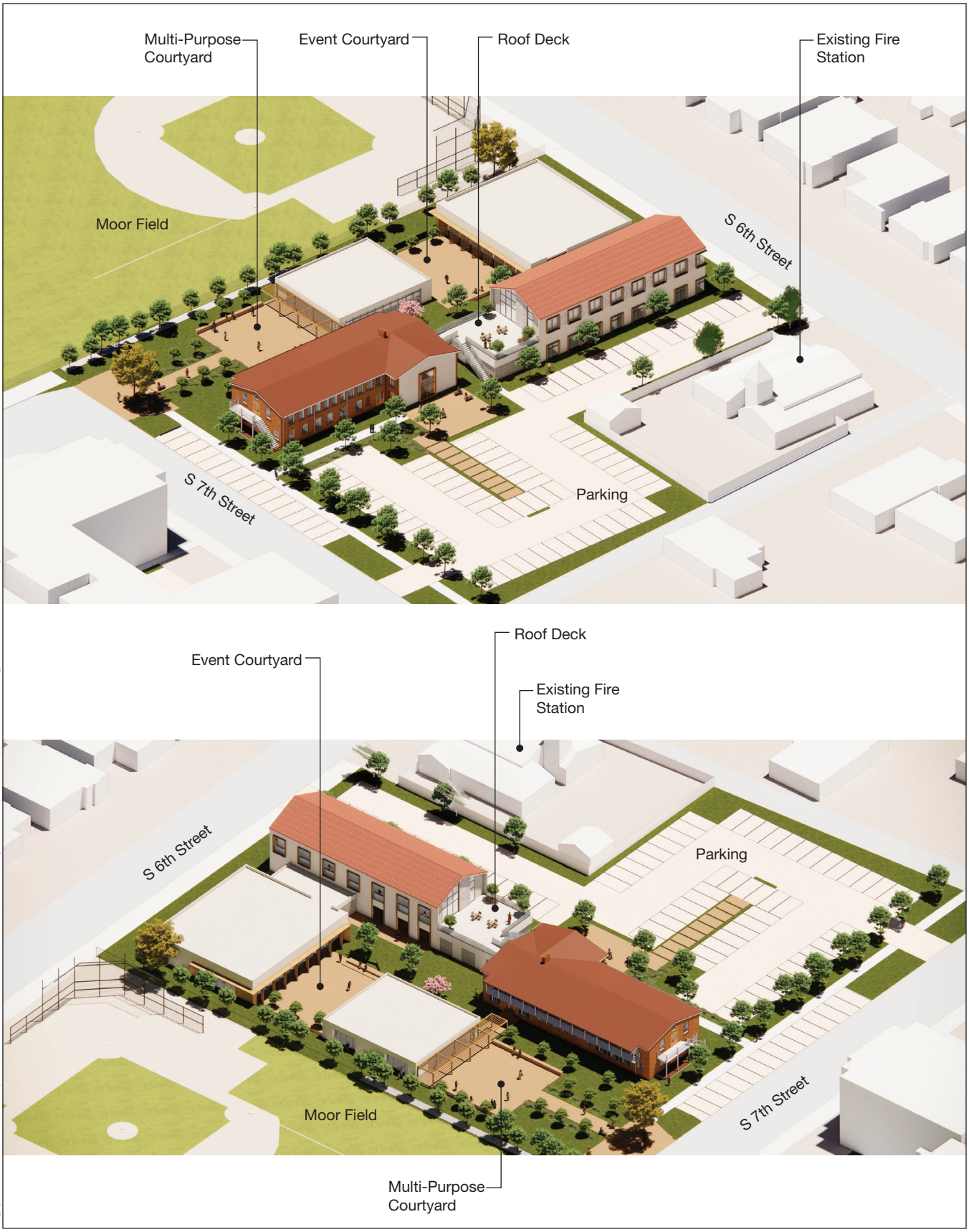

\\EgnyteDrive\oneesa\Shared\projects\2023\D2023007.38.00 - The Alhambra Community Center Project\05 Graphics-GIS-Modeling-USE AZURE\Initial Study

SOURCE: KFA 2024

Alhambra Community Center Project

Figure 9
Aerial Views

ESA



Entry Lobby



Exterior Deck



7th Street View

SOURCE: KFA, 2024

Alhambra Community Center Project

Figure 10
Renderings

\\EgnyteDrive\oneesa\Shared\projects\2023\D2023007738.00 - The Alhambra Community Center Project\05 Graphics-GIS-Modeling-USE AZURE\Initial Study

The City's Active Transportation Plan proposes a Class IIIB bicycle lane on W. Shorb Street adjacent to the Project Site. As part of its vacation of W. Shorb Street between S. 7th and S. 6th Streets, the Project's landscape design would also include the development of a bicycle and pedestrian pathway along the north side of the site to connect S. 7th and S. 6th Streets in compliance with the Active Transportation Plan. The design for this bicycle lane has not been finalized by the City; however, the exterior design reflects the City's goals to ensure safe travel by bicyclists and pedestrians by creating off-street pathways and effective signage. Vehicular traffic would not be allowed to use the multi-use path, thus in essence the City would be creating a higher Class I bicycle lane between S. 7th and S. 6th Streets.

Pedestrian Circulation

The Project Site would be oriented such that users would be able to access the Project Site from multiple access points on the northwest and southwest of the building and sidewalks would be provided to allow community connections to the development.

Vehicle Parking

On-site surface parking containing 70 vehicular parking spaces would be provided on the Project Site with a further 23 spaces provided on the east side of 7th Street as on-street perpendicular parking for a total of 93 parking spaces. EV-capable, EV-ready and full EV charging stations would be provided per CALGreen code requirements at the time the building permit is issued, but likely would be no less than 17 EV capable spaces with four of those spaces designated as EVCS spaces. The vehicle parking spaces would be clearly identified either by specific ground painting or signage.

Open Space and Landscaping

The Project would include a total of 7,574 SF of internal courtyard and roof deck open space. Of the total amount of open space, 4,376 SF would be provided as an event courtyard, 2,134 SF as an active courtyard, and 1,064 SF as an event roof deck. The event courtyard would contain seating and landscaping; and the active courtyard would contain seating and landscaping with a central element such as a water feature. The event roof deck would have seating and tables with landscaping.

In addition to the formal structured open space, the Project would have 16,542 SF of exterior, outdoor, common landscape spaces which would include areas for sitting, for active play, fitness, outdoor art, and events. These parkways and plantings surrounding the buildings would include a bike path incorporated into the garden paseo, north of the buildings, in the area that fronts on to Moor Field as it traverses between S. 6th and S. 7th Streets.

Landscaping would be provided in accordance with Alhambra Zoning Code Requirements. Perimeter planting at S. 6th and S. 7th Streets would integrate with the public ROW and buffer the community. Designated entrance points at S. 7th and W. Shorb Streets and from within the parking lot would be defined by plazas with seating, bike parking, and a drop-off area at W. Shorb Street. The center of the Project Site would feature a large flexible courtyard with formal and active zones. The second-floor deck of the new east wing building would include trees in containers, shade sails, and seating for small and large groups.

Plantings would feature California Native trees such as Engelmann Oak (*Quercus engelmannii*) and Torrey Pine (*Pinus torreyana*), where possible, with a focus on providing shade and interest. Existing trees removed for ill health or construction would be replaced with in kind species or with California Natives, where appropriate. New shrubs and ground cover would be drought tolerant and maintainable.

A new irrigation system would be installed as part of the proposed Project. New trees would have root watering bubblers and shrubs would be irrigated with an efficient drip system that includes a weather-based smart controller.

Lighting and Signage

Exterior lighting would incorporate low-level, downward facing exterior lights on the buildings and along pathways for security and wayfinding purposes. In addition, low-level lighting to accent signage, architectural features, and landscaping elements would be incorporated throughout the Project Site. Lighting for the Project would be intended to minimize light trespass and glare from buildings and the Project Site onto adjacent properties, providing comfort, safety, and nighttime visibility through shielded, focused and directed illumination. New street and pedestrian lighting within the public right-of-way would comply with applicable city regulations and would require approval from the City to maintain appropriate and safe lighting levels on sidewalks and roadways while minimizing light and glare on adjacent properties.

All proposed lighting for the Project's uses would be provided in accordance with Alhambra Zoning Code requirements, which provide the general standards for outdoor lighting to regulate lighting fixtures and design, energy use, light shielding, light intensity, and lighting placement.

Proposed signage, including building signage, parking entry signage, and general wayfinding pedestrian signage, would be designed to be aesthetically compatible with the proposed architecture of the Project Site and would comply with the requirements of the Alhambra Zoning Code (23.12.090). No off-site advertising signage is proposed. New signage would be architecturally integrated into the design of the proposed building and would establish appropriate identification for the proposed uses. Exterior lighting for signage would be directed onto signs to avoid creating off-site glare. Illumination used for Project signage would comply with light intensities set forth in the Alhambra Zoning Code, as measured at the property line of the nearest residentially zoned property.

Site Security

The Project would incorporate a security program to ensure the safety of visitors. During construction, the Project Site would be fenced and gated with surveillance cameras to monitor the site during off hours. During operation, access to recreational uses would be unrestricted during business hours. Facility operations would include staff training and building access/design to assist in crime prevention efforts and to reduce the demand for police protection services. Site security would include the provision of 24-hour video surveillance. Security cameras would be located to capture views at the perimeter of the proposed buildings; at main pedestrian and vehicular entries; and other outdoor locations as appropriate. During operation of the Project, access to publicly accessible areas, parking areas, and common open space areas would be well illuminated.

Sustainability Features

Energy saving and sustainable design features would be incorporated into the Project as the proposed buildings would comply with the applicable Title 24 California Code of Regulations. Design features would include elements such as energy-efficient lighting, solar panels, rainwater harvesting, and infiltration systems and materials made from recycled or renewable resources with the goal to reach LEED Silver standards. As it relates to energy conservation, the Project would include LED lighting throughout the Project Site and would install ENERGY STAR-rated appliances. As it relates to water conservation, the Project would incorporate efficient water management through low flow faucets and water-efficient landscape design with weather-based controllers and drip irrigation systems.

Utilities and Service Facilities

Due to the Shorb Clinic already having connections to the City's water, electricity, and sewer systems and per the functional assessment undertaken for the site, some of the existing site utilities would be sufficient to support the design, notably the water connection. However, it is anticipated that the Alhambra Fire Department would require post indicator valves, double detector check valves, an automatic fire sprinkler system and a Fire Department Connection (FDC).[2] The City also operates and maintains the sewage collection system that services the property, and per the *Will Serve* letter from the Director of Public Works & Utilities (see **Appendix H**), both water and sewage systems have sufficient capacity to serve the Project. Additionally, see Section XIX, *Utilities and Service Systems*, for further details.

Project Design Features

The above sections identify general characteristics of the Project upon which the analyses of this Initial Study are based. In addition to these Project characteristics, the City proposes to implement Project Design Features (PDFs) that specifically relate to environmental considerations. The PDFs would be included in the Mitigation Monitoring and Reporting Program (MMRP) required in association with certification of the EIR.

> **PDF-TR-1: Construction Management and Traffic Plan** – A Construction Management and Traffic Plan (CMTP) will be developed by the contractor and approved by the City of Alhambra to alleviate potential construction period impacts. The Plan would include but not necessarily be limited to:
>
> - name and telephone number of a contact person regarding traffic complaints or emergency situations;
> - community notification procedures and contact information for local police, fire, and emergency response organizations and procedures for the continuous coordination of construction activity;
> - procedures for training the flag person(s) used in implementing the plan;

[2] In the event of a fire, emergency responders can connect a hose line from their pump truck to the FDC and pump additional water into the fire sprinkler system to ensure sufficient water and pressure to suppress the fire in the building effectively.

- the location, times, and estimated duration of any temporary lane closures;
- developing, and once approved, managing the haul route plan and construction parking management plan;
- timing of disruptive construction activities; scheduling of deliveries, pick-ups and hauling of material during non-peak travel periods to the extent possible;
- the contractor will provide an estimate of truck volume and schedule. Areas will be designated by the City for the staging of all trucks. All earth-moving and ready-mix trucks will be equipped with two- way radios so that the drivers at the staging areas are linked to a person controlling traffic at the Project Site. Trucks will follow a City-approved route to the Project Site.

PDF-HYDRO-1: Drywell Infiltration Basin – The edge of any drywell infiltration basin shall be installed at least 20 feet away from the proposed and existing neighboring structures, as well as private property lines. Stormwater infiltration shall only occur in native soils located at least 10 feet below the existing grade. Soils located within the upper 10 feet should not become wet or saturated as a result of a drywell. It is anticipated that a settling chamber will be installed within this upper zone; therefore, the seams and bottom of the settling chamber shall be adequately sealed to prevent infiltration at this zone. All infiltration devices shall be provided with overflow protection. Once the device is full of water, additional water flowing to the device should be diverted to another acceptable disposal area, or disposed offsite in an acceptable manner.

Construction Schedule/Activities

As mentioned in the Project Design Features section above, a CMTP which defines the scope and scheduling of planned construction activities, as well as the City's proposed construction site management responsibilities, shall be prepared by the contractor as Project Design Feature PDF-TR-1, to ensure minimal impacts to neighboring residents and land uses and to avoid interruption of pedestrian, vehicle, and alternative transportation modes and public transit. The CMTP will facilitate communication and coordination with residents and business owners/others in the neighborhood. Additionally, per California Department of Transportation (Caltrans) recommendations, large-size truck travel would be limited to off-peak commute hours to the maximum extent feasible, details of which would be outlined in the CTMP. Furthermore, Caltrans requires a permit for any heavy construction equipment and or materials that require the use of oversized transport vehicles on State highways. Should this be required, details would be provided within the CTMP.

The Alhambra Zoning Code prohibits construction between the hours of 7:00 P.M. and 7:00 A.M. Monday through Saturday, and at any time on Sunday or Federal Holidays. While the Project would be exempt from complying with zoning requirements, due to the proximity to sensitive residential receptors, construction of the Project would adhere to zoning requirements as reasonably practicable.

The Project would require demolition of the existing Shorb Clinic building components that are not being retained and excavation and grading across the site to accommodate the new building foundations, utilities, and other improvements. Construction staging would be entirely internal to the Project Site. The Project would require excavation to a maximum depth of 5 feet below grade at the new construction locations. In addition to the excavation of the Project's above ground

structures, their foundations and utilities, and including the storm water runoff (low impact development) drywell infiltration basin and over-excavation, the Project would require 6,270 cubic yards (CY) of cut, 7,130 CY fill and attendant soil import of 860 CY. The drywell infiltration basin would be installed at an approximate depth of 25 feet below grade.[3]

During construction, electricity from the grid would be consumed to power the construction trailers (lights, electronic equipment, and heating and cooling) and exterior uses such as mobile lighting masts, conveyance of water for dust control, and any electrically driven construction equipment. The use of generators would not occur.

Project construction would occur in one single phase (dependent on funding), and is anticipated to commence in Spring 2025, and is expected to take approximately 17 months to complete. Full build-out is expected in Summer 2026.

Operations

In terms of operations, the new community center would generally operate in three main sessions: morning (beginning at approximately 7am) to early afternoon; after school; and evening (until approximately 10pm). Generally, the morning to early afternoon would be for pre-school classes and 'active' senior programming classes. After school programs and services for youngsters (between 7-18 years of age) would include (but not be limited to) tap and ballet, music classes, art classes, and recreation programs. Evening use would generally be for adult enrichment activities and would include (but not be limited to) art, dance, yoga, Zumba, fitness, or as a meeting space for non-profit organizations. It is estimated that 250-300 participants would use the facility on average per day.

Events would be held throughout the year within the event space, courtyards or event roof deck areas. These events might include weddings, civic and neighborhood receptions, and/or cultural events, birthday parties, and other gatherings.

The Project would employ five full-time positions, the Deputy Director, Supervisor, Clerical staff and two Coordinators, and, on a part-time basis, two Recreation Leaders.

Loading for the event space would be at the northeast corner of the Project Site, adjacent to S. 6th Street, and would be sited within the imaginary plane of the building set back. Passenger pick-up/drop-off would be located along the western side of the S. 7th Street/W. Shorb Street intersection.

9. Surrounding Land Uses and Setting:

The Project Site is located at 612 W. Shorb Street in the central portion of the City, in the San Gabriel Valley within Los Angeles County, bordered by the cities of Monterey Park, San Gabriel, San Marino, South Pasadena and Los Angeles. Regional access is provided by the San Bernadino Freeway (Interstate 10 [I-10]) located approximately 0.5 mile south of the Project Site. Local access

[3] A drywell infiltration basin is an underground structure (often a cylinder with holes) that collects and stores excess water runoff. Rainwater collects in the drywell and then slowly leaks out through the holes and into the ground.

to the Project Site is provided via W. Shorb Street, S. 7th Street, S. 6th Street, and Valley Boulevard. The Project Site is located 0.2 mile east of the Valley Boulevard/Atlantic Boulevard major transit stop, and as such, is within a half-mile of a High Quality Transit Corridor (HQTC) and located within a High Quality Transit Area (HQTA).[4] See **Figure 1**, *Regional and Project Vicinity Location*, for the location of the Project Site. See **Figure 2**, *Project Location – Aerial Photograph*, for an aerial image of the Project Site and surrounding development.

The area surrounding the Project Site is well developed. Land uses located adjacent to the Project Site include: Moor Field to the north, which is operated under a joint use agreement between the City and the Alhambra Unified School District; S. 6th Street to the east with single-family residential properties bordering the east side of S. 6th Street, the Alhambra Fire Department Station #72 immediately south with commercial uses, and Valley Boulevard beyond; and S. 7th Street immediately to the west with religious institutions beyond (although the parcel has a General Plan designation as low-density residential, the Evangelical Formosan Church of Alhambra occupies the site).

The surrounding areas to the north of the Project Site across W. Shorb Street has a General Plan land use designation of Open Space. Areas to the east and west are designated by the General Plan as Low Density Residential; and areas to the south are designated as a Public Facility associated with the Alhambra Fire Department and beyond that the linear Valley Specific Plan, which runs on the north and south side of Valley Boulevard.

The Project Site is served by several public transit options along Valley Boulevard, provided by the City of Alhambra and Los Angeles Metro. Most significantly, the Project Site is located within 500 feet of the Valley Boulevard/S. 6th Street bus stop, which serves Los Angeles County Metro Bus Line 76, as well as the Alhambra Community Transit Green Line. Other transit operations in the vicinity of the Project Site include Metro Bus Line 260 – Artesia Station to Pasadena via Atlantic-Fair Oaks, approximately 0.3 miles west of the Project Site.

General Plan Land Use and Zoning

The General Plan Land Use designation for the Project Site is Public Facilities, which provides for the orderly development, use, and operation of buildings and other facilities operated and under the control of a public agency. The Public Facilities land use designation does not support residential and/or residential mixed-use projects. Per the Alhambra Zoning Code (Zoning Code), the Project Site is also zoned Public Facilities (PF). The PF zoning code is intended to provide for a broad range of government, institutional, educational, and other facilities operated and under the control of a public agency. The PF Zone implements the Public Facilities and Institutional General Plan Land Use Designations and allows a maximum building height of 5 stories/55 feet or if adjacent to a residential zone or use, 3 stories/40 feet.

[4] Southern California Association of Governments (SCAG). 2023. Connect SoCal: The 2024-2045 Regional Transportation Plan/Sustainable Communities Strategy – Local Data Exchange (LDX) Process Data/Map Book for the City of Alhambra. Available at: https://scag.ca.gov/sites/main/files/file-attachments/alhambra_0.pdf?1700068201. Accessed April 29, 2024.

10. Other public agencies whose approval is required:

In addition to the development of the community center buildings, the Project proposes the vacation of W. Shorb Street between S. 7th Street and S. 6th Street. Other discretionary entitlements, reviews, and approvals required or requested for the Project may include, but would not necessarily be limited to, the following:

- City Council Review; and
- South Coast Air Quality Management District (SCAQMD) Rule 1403 Procedure 5 Plan approval.

In addition, the Project would require ministerial permits, including but not limited to demolition, grading, building, haul route, and engineering permits.

11. Have California Native American tribes traditionally and culturally affiliated with the project area requested consultation pursuant to Public Resources Code section 21080.3.1? If so, is there a plan for consultation that includes, for example, the determination of significance of impacts to tribal cultural resources, procedures regarding confidentiality, etc.?

Note: Conducting consultation early in the CEQA process allows tribal governments, lead agencies, and project proponents to discuss the level of environmental review, identify and address potential adverse impacts to tribal cultural resources, and reduce the potential for delay and conflict in the environmental review process. (See Public Resources Code section 21080.3.2.) Information may also be available from the California Native American Heritage Commission's Sacred Lands File per Public Resources Code section 5097.96 and the California Historical Resources Information System administered by the California Office of Historic Preservation. Please also note that Public Resources Code section 21082.3(c) contains provisions specific to confidentiality.

A record search of the Native American Heritage Commission (NAHC) Sacred Lands File (SLF) identified 11 contacts split between seven California Native American tribes. The City of Alhambra sent notification letters on February 14, 2024 to the Native American tribes that were on the Project's Assembly Bill (AB) 52 list (**Appendix A**). The Gabrieleño Band of Mission Indians – Kizh Nation requested consultation with the City on February 23, 2024. Due to the reevaluation of the Project, the City responded to the tribe on March 11, 2024 requesting to postpone consultation until a decision had been made on the Project. Contact was re-initiated by the City on May 6, 2024 and on May 10, 2024 the tribe responded to provide the option of an expedited consultation where consultation is undertaken via email. The City agreed to that email consultation on May 13, 2024 and the tribe provided consultation via email on May 14, 2024. As of the release of this Initial Study, the consultation with the tribe is in the process of being finalized.

Additionally, the Gabrielino Tongva Indians of California tribe noted on April 3, 2024 that the Project Site is within the tribe's village site of Ochuunga and requested the Cultural Assessment for the Project. The report will be provided to the Gabrielino Tongva Indians of California tribe when it has been finalized.

Environmental Factors Potentially Affected

The environmental factors checked below would be potentially affected by this Project, involving at least one impact that is a "Potentially Significant Impact" as indicated by the checklist on the following pages.

☐ Aesthetics	☐ Agriculture and Forestry Resources	☐ Air Quality
☒ Biological Resources	☒ Cultural Resources	☐ Energy
☒ Geology/Soils	☐ Greenhouse Gas Emissions	☐ Hazards & Hazardous Materials
☐ Hydrology/Water Quality	☐ Land Use/Planning	☐ Mineral Resources
☒ Noise	☐ Population/Housing	☐ Public Services
☐ Recreation	☐ Transportation	☒ Tribal Cultural Resources
☐ Utilities/Service Systems	☐ Wildfire	☒ Mandatory Findings of Significance

DETERMINATION: (To be completed by the Lead Agency)

On the basis of this initial study:

☐ I find that the proposed project COULD NOT have a significant effect on the environment, and a NEGATIVE DECLARATION will be prepared.

☐ I find that although the proposed project could have a significant effect on the environment, there will not be a significant effect in this case because revisions in the project have been made by or agreed to by the project proponent. A MITIGATED NEGATIVE DECLARATION will be prepared.

☒ I find that the proposed project MAY have a significant effect on the environment, and an ENVIRONMENTAL IMPACT REPORT is required.

☐ I find that the proposed project MAY have a "potentially significant impact" or "potentially significant unless mitigated" impact on the environment, but at least one effect 1) has been adequately analyzed in an earlier document pursuant to applicable legal standards, and 2) has been addressed by mitigation measures based on the earlier analysis as described on attached sheets. An ENVIRONMENTAL IMPACT REPORT is required, but it must analyze only the effects that remain to be addressed.

☐ I find that although the proposed project could have a significant effect on the environment, because all potentially significant effects (a) have been analyzed adequately in an earlier EIR or NEGATIVE DECLARATION pursuant to applicable standards, and (b) have been avoided or mitigated pursuant to that earlier EIR or NEGATIVE DECLARATION, including revisions or mitigation measures that are imposed upon the proposed project, nothing further is required.



Signature



Date

2. Environmental Checklist

Aesthetics

Issues (and Supporting Information Sources):		Potentially Significant Impact	Less Than Significant with Mitigation Incorporated	Less Than Significant Impact	No Impact
I.	**AESTHETICS —** Except as provided in Public Resources Code Section 21099, would the project:				
a)	Have a substantial adverse effect on a scenic vista?	☐	☐	☒	☐
b)	Substantially damage scenic resources, including, but not limited to, trees, rock outcroppings, and historic buildings within a state scenic highway?	☐	☐	☒	☐
c)	In non-urbanized areas, substantially degrade the existing visual character or quality of public views of the site and its surroundings? (Public views are those that are experienced from publicly accessible vantage point). If the project is in an urbanized area, would the project conflict with applicable zoning and other regulations governing scenic quality?	☐	☐	☒	☐
d)	Create a new source of substantial light or glare which would adversely affect daytime or nighttime views in the area?	☐	☐	☒	☐

Discussion

a) **Less Than Significant Impact.** A scenic vista is generally defined as a public viewpoint that provides expansive views of a highly valued landscape for the benefit of the public. According to the City's General Plan, there are no designated scenic vistas within the city (City of Alhambra, 2019). The Project Site is located within an urbanized area, with a mix of residential, retail, business, institutional, and other services in the nearby vicinity. There are no scenic vistas that would be affected by the Project, although on clear days, long-range views north to the San Gabriel Mountains are possible from adjacent streets. As mentioned in the Project Description, the proposed Project building closest to the existing Shorb Clinic building would include an elevated roof deck opening towards the north with sweeping views of the San Gabriel Mountains, creating a more visually appealing scenic viewpoint than currently exists. According to the City's General Plan, the Project Site is adjacent to the neighborhood of Mayfair Park (S. 6th Street delineates the western boundary of the neighborhood) which is one of Alhambra's most intact historic neighborhoods (Alhambra Preservation Group, 2020). However, the Project Site is not located in a scenic resource area or area with protected views designated by the City. Therefore, development of the Project would not have a substantial adverse effect on a scenic vista and impacts would be less than significant. No further analysis of this issue is warranted in the EIR.

b) **Less Than Significant Impact.** The Project Site is located in an urbanized area and is currently occupied by the vacant Shorb Clinic. The nearest designated scenic highway is the Arroyo Seco Historic Parkway Scenic Byway (also known as the Pasadena Freeway / U.S. 110), which is located between downtown Los Angeles and Glenarm Street in Pasadena. At its closest point, it is 2.95 miles northwest of the Project Site. Additionally,

the nearest eligible scenic highway is the U.S. Highway 710, located approximately 5.1 miles northwest of the Project Site (California Department of Transportation [Caltrans], 2018). Due to distance and intervening structures, development of the Project would not substantially damage scenic resources, including but not limited to, trees, rock outcroppings, and historic buildings within a State scenic highway as there are none adjacent to or in the immediate vicinity of the Project Site. Impacts would be less than significant, and no further analysis of this issue is warranted in the EIR.

c) **Less Than Significant Impact.** As previously discussed, the Project is located in an urbanized area. As such, this analysis focuses on whether the Project would conflict with applicable zoning and other regulations governing scenic quality. The Project would be consistent with applicable zoning regulations regarding scenic quality, as discussed below.

With regard to land use and zoning designation, the Project Site is designated as Public Facilities in the City's General Plan Land Use Map (City of Alhambra, 2024a) and also zoned as Public Facilities in the City's Zoning Map (City of Alhambra, 2024b). The Public Facilities zoning designation is intended to provide for the orderly development, use, and operation of buildings and other facilities operated and under the control of a public agency. The Project would retain the Public Facilities designation and not conflict with applicable zoning and other regulations governing scenic quality. The Project would be designed with Alhambra General Plan Land Use & Community Design principles in mind, notably the need for an attractive and aesthetically pleasing environment. The Project would be responsibly designed to be cognizant of the goals of the Alhambra General Plan, including Goal LU-1 relating to protection and enhancement of single-family neighborhoods (Policy LU-1A and LU-1B), and through tailoring building height and scale to be sensitive to surrounding residential uses (Policy LU-1C). Additionally, the Project is incorporating aspects of Goal LU-3, LU-4 and LU-8 related to Community Character (Policy LU-3A and LU-3B), Placemaking (Policy LU-4A through LU-4C) and Public Spaces (Policy LU-8A through LU-8D) into the design ensuring that the new build portion of the facility would include high-quality community appearance, be of visual interest and provide a quality public space. Furthermore, the Project would generally be constructed with adherence to Alhambra Zoning Code Chapters 23.12 General Site Regulations, 23.07.030 Development Standards; 23.13 Building and Site Design Standards; and 23.17 Landscaping Standards. Additionally, please see Table 9, *City of Alhambra General Plan Goals and Policies Consistency*, in the Land Use section of this Draft Initial Study for an analysis of the Project's consistency with relevant plans and policies.

As it relates to visual character, the Public Facilities designation allows a maximum height of 5 stories or up to 55 feet; or 3 stories and 40 feet if within 50 feet of a residential zone or use (City of Alhambra, 2024c). The proposed maximum building height would be 38 feet at the top of the roof on one of the new buildings. The exterior design components of the new east wing building would derive materiality from the historic fabric of the existing Shorb Clinic building, including brick, stone, and plaster materials. Architectural elements such as trellises and arches would also be used to reference and complement the existing historic structure, but they would be designed in a modern way to clearly show the

distinction from the historic structure. The new components would have a taller ceiling height and would be more expansive and flexible to meet the needs of the City's proposed uses/programming while remaining visually compatible with the existing structure. The new components of the Project would have large windows that would open to the exterior courts and north towards Moor Field to allow daylighting and natural ventilation. Furthermore, the Project would provide 16,542 SF of landscaped space with different species of shrubs and grasses and trees, which will feature California Native trees such as Engelmann Oak and Torrey Pine (where possible) with a focus on providing shade and interest, and courtyards to improve the community-orientated space.

In summary, the Project would not conflict with applicable zoning and other regulations governing scenic quality. Impacts would be less than significant, and no further analysis of this issue is warranted in the EIR.

d) **Less Than Significant Impact.** The Project Site is located within an urbanized area, characterized by moderate ambient nighttime lighting levels due to the developed nature of the area, as well as from adjacent properties. Artificial light sources include exterior lighting for security, architectural highlighting, incidental landscape lighting, and illuminated signage at the adjacent Evangelical Formosan Church of Alhambra and the Alhambra Fire Department Station #72. Automobile headlights, and streetlights for visibility and safety purposes along the adjacent streets contribute to overall ambient lighting levels as well.

Similar to the surrounding uses, the Project would include low to moderate levels of interior and exterior lighting for security, parking, signage and architectural highlighting. Soft accent lighting used for signage, and architectural highlighting would be directed to permit visibility of the highlighted elements but, would not be so bright as to cause substantial light spillover. All proposed signage and outdoor lighting would generally be consistent with applicable regulations contained within the City's Zoning Code such as 23.12.090 *Lighting and Illumination* which specifies minimum illumination levels, maximum heights of lighting fixtures, and requires all lights to be directed, oriented, and shielded to prevent light trespass or glare onto adjacent properties. In adherence to light trespass requirements within the City's Zoning Code, the light level at property lines shall not exceed 0.3 footcandles. Furthermore, applicable Backlight-Uplight-Glare (BUG) standards established by the Illuminating Engineering Society of North America (IESNA) would also be adhered to as well as CALGreen code requirements related to light pollution reduction (see Chapter 5, Section 5.106.8). Compliance with these existing regulations and standards would ensure that impacts regarding Project lighting are less than significant as they would ensure that light levels at property lines would not create a new source of substantial light or glare which would adversely affect daytime or nighttime views in the area.

Glare occurs from sunlight reflected from reflective materials utilized in existing buildings along the adjacent roadways and from vehicle windows and surfaces. Glare-sensitive receptors include the residential uses surrounding the Project Site. As glare is a temporary phenomenon that changes with the movement of the sun, receptors other than motorists are

generally less sensitive to glare impacts than to light impacts. Any glass fenestration incorporated into the Project's components would be designed with low-reflectivity values (no mirror-like tints or films), in order to comply with the Bird-Safe Buildings Act (2019) and additionally, adherence to Chapter 5, Section 5.106.8.2 of the CALGreen code would aid minimizing off-site glare. To the extent glare is experienced by adjacent uses or the occupants of vehicles on nearby streets it would be minimal and temporary, changing with the movement of the sun throughout the course of the day and the seasons of the year. As mentioned, adherence to IESNA BUG standards would also help minimize glare to the maximum extent feasible. Based on the above, glare impacts would be less than significant, and no further analysis of this issue is warranted in the EIR.

References

Alhambra Preservation Group, 2020. Focus On: Alhambra's 1920s Neighborhoods. Available at: https://proseofpreservation.org/tag/mayfair/. Accessed December 22, 2023.

California Department of Transportation (Caltrans), 2018. California State Scenic Highway System Map. Available at: https://dot.ca.gov/programs/design/lap-landscape-architecture-and-community-livability/lap-liv-i-scenic-highways. Accessed December 22, 2023.

City of Alhambra, 2019. General Plan - Vision 2040 - A Community Mosaic. Available at: https://www.cityofalhambra.org/DocumentCenter/View/473/Final-General-Plan-Approved-August-12-2019-PDF. Accessed December 22, 2023.

City of Alhambra, 2024a. Updated General Plan Land Use Map, Approved January 22, 2024. Available at: https://www.cityofalhambra.org/DocumentCenter/View/5156/Updated-General-Plan-Land-Use-Map-Approved-January-22-2024-PDF. Accessed March 19, 2024.

City of Alhambra, 2024b. Updated Zoning Map effective March 2, 2024.. Available at: https://www.cityofalhambra.org/DocumentCenter/View/5142/ORDINANCE-NO-O2M23-4823_EXHIBIT-B_Final-Zoning-Map_01182024?bidId=. Accessed March 19, 2024.

City of Alhambra, 2024c. CODEAlhambra City Council Public Hearing Zoning Code Draft. Available at: https://www.cityofalhambra.org/DocumentCenter/View/5143/ORDINANCE-NO-O2M23-4823_EXHIBIT-A_Final-Zoning-Code_January-22-2024_CC-Public-Hearing-CLEAN?bidId=. Accessed January 11, 2024.

U.S. Congress, 2019. H.R.919 - 116th Congress (2019-2020): Bird-Safe Buildings Act of 2019. (2019, February 7). Available at: https://www.congress.gov/bill/116th-congress/house-bill/919/text. Accessed May 16, 2024.

Agriculture and Forestry Resources

Issues (and Supporting Information Sources):	Potentially Significant Impact	Less Than Significant with Mitigation Incorporated	Less Than Significant Impact	No Impact
II. AGRICULTURE AND FORESTRY RESOURCES — In determining whether impacts to agricultural resources are significant environmental effects, lead agencies may refer to the California Agricultural Land Evaluation and Site Assessment Model (1997) prepared by the California Dept. of Conservation as an optional model to use in assessing impacts on agriculture and farmland. In determining whether impacts to forest resources, including timberland, are significant environmental effects, lead agencies may refer to information compiled by the California Department of Forestry and Fire Protection regarding the state's inventory of forest land, including the Forest and Range Assessment Project and the Forest Legacy Assessment project; and forest carbon measurement methodology provided in Forest Protocols adopted by the California Air Resources Board. Would the project:				
a) Convert Prime Farmland, Unique Farmland, or Farmland of Statewide Importance (Farmland), as shown on the maps prepared pursuant to the Farmland Mapping and Monitoring Program of the California Resources Agency, to non-agricultural use?	☐	☐	☐	☒
b) Conflict with existing zoning for agricultural use, or a Williamson Act contract?	☐	☐	☐	☒
c) Conflict with existing zoning for, or cause rezoning of, forest land (as defined in Public Resources Code section 12220(g)), timberland (as defined by Public Resources Code section 4526), or timberland zoned Timberland Production (as defined by Government Code section 51104(g))?	☐	☐	☐	☒
d) Result in the loss of forest land or conversion of forest land to non-forest use?	☐	☐	☐	☒
e) Involve other changes in the existing environment which, due to their location or nature, could result in conversion of Farmland, to non-agricultural use or conversion of forest land to non-forest use?	☐	☐	☐	☒

Discussion

a) **No Impact.** The city does not contain any Prime Farmland, Unique Farmland, or Farmland of Statewide Importance (California Department of Conservation [DOC], 2022a). According to the DOC, the Project Site is identified as "Urban and Built-Up Land." Additionally, the Project Site is designated as Public Facilities in the City's General Plan Land Use Map (City of Alhambra, 2024a) and also zoned as Public Facilities in the City's Zoning Map (City of Alhambra, 2024b). The proposed zoning for the Project would remain as Public Facilities. The Project would not result in the conversion of Prime Farmland, Unique Farmland, or Farmland of Statewide Importance to a non-agricultural use and impacts would not occur. No further analysis of this issue is warranted in the EIR.

b) **No Impact.** As mentioned previously, the Project Site is designated as Public Facilities in the City's General Plan and also zoned as such. The proposed zoning for the Project would remain the same. The Project Site is not zoned for agricultural uses and is not under a Williamson Act contract (DOC, 2022b). Therefore, implementation of the Project would not conflict with existing zoning for agricultural use or a Williamson Act contract, and impacts would not occur. No further analysis of this issue is warranted in the EIR.

c) **No Impact.** As mentioned previously, the Project Site is designated as Public Facilities in the City's General Plan and also zoned as such. The proposed zoning for the Project would remain the same. The Project Site is not designated as forest land, timberland, or timberland zoned Timberland Production, and no loss of forest land or timberland would occur. The City has no such resources within its boundary. Therefore, implementation of the Project would not conflict with existing zoning for forest land, timberland, or timberland zoned Timberland Production and impacts would not occur. No further analysis of this issue is warranted in the EIR.

d) **No Impact.** As mentioned previously, no forest land exists within the City. As such, implementation of the Project would not result in the loss of forest land or conversion of forest land to non-forest use. Therefore, implementation of the Project would not result in the loss of forest land or conversion of forest land to non-forest use and impacts would not occur. No further analysis of this issue is warranted in the EIR.

e) **No Impact.** As mentioned under Thresholds a) through d), there would be no impacts associated with the conversion of Farmland to non-agricultural use or conversion of forest land to non-forest use. Therefore, implementation of the Project would not conflict in the existing environment or conversion of land use and no impact would occur. No further analysis of this issue is warranted in the EIR.

References

California Department of Conservation (DOC), 2022a. California Important Farmland Finder. Available at: https://maps.conservation.ca.gov/dlrp/ciff/. Accessed December 22, 2023.

California Department of Conservation (DOC), 2022b. California Williamson Act Enrollment Finder. Available at: https://maps.conservation.ca.gov/dlrp/WilliamsonAct/. Accessed December 22, 2023.

City of Alhambra, 2024a. Updated General Plan Land Use Map, Approved January 22, 2024. Available at: https://www.cityofalhambra.org/DocumentCenter/View/5156/Updated-General-Plan-Land-Use-Map-Approved-January-22-2024-PDF. Accessed March 19, 2024.

City of Alhambra, 2024b. Updated Zoning Map effective March 2, 2024.. Available at: https://www.cityofalhambra.org/DocumentCenter/View/5142/ORDINANCE-NO-O2M23-4823_EXHIBIT-B_Final-Zoning-Map_01182024?bidId=. Accessed March 19, 2024.

Air Quality

Issues (and Supporting Information Sources):	Potentially Significant Impact	Less Than Significant with Mitigation Incorporated	Less Than Significant Impact	No Impact
III. AIR QUALITY — Where available, the significance criteria established by the applicable air quality management district or air pollution control district may be relied upon to make the following determinations. Would the project:				
a) Conflict with or obstruct implementation of the applicable air quality plan?	☐	☐	☒	☐
b) Result in a cumulatively considerable net increase of any criteria pollutant for which the project region is non-attainment under an applicable federal or state ambient air quality standard?	☐	☐	☒	☐
c) Expose sensitive receptors to substantial pollutant concentrations?	☐	☐	☒	☐
d) Result in other emissions (such as those leading to odors) adversely affecting a substantial number of people?	☐	☐	☒	☐

Discussion

a) **Less Than Significant Impact.** The proposed Project is located within the 6,745-square-mile South Coast Air Basin (Basin). Air quality planning for the Basin is under the jurisdiction of the South Coast Air Quality Management District (SCAQMD). SCAQMD is the agency principally responsible for comprehensive air pollution control in the Basin. The Basin is subject to the SCAQMD's Air Quality Management Plan (AQMP), which was created to meet the California Ambient Air Quality Standards (CAAQS) and National Ambient Air Quality Standards (NAAQS) for criteria air pollutants. The AQMP contains a comprehensive list of pollution control strategies directed at reducing emissions from stationary sources and on-road and off-road mobile sources and achieving ambient air quality standards. These strategies are developed, in part, based on regional population, housing, and employment projections prepared by the Southern California Association of Governments (SCAG). As part of its air quality planning, SCAG has prepared the Regional Comprehensive Plan (RCP) and Guide and the Regional Transportation Program/Sustainable Communities Strategy (RTP/SCS), these plans provide the basis for the land use and transportation components of the AQMP and are used in the preparation of the air quality forecasts and the consistency analysis included in the AQMP. Both the RCP and AQMP are based, in part, on projections originating with County of Los Angeles and City of Alhambra general plans. The proposed Project would be subject to the SCAQMD's AQMP.

The most current AQMP is the 2022 Air Quality Management Plan (2022 AQMP), which was adopted on December 2, 2022 (SCAQMD 2022). The goal of the 2022 AQMP is to provide a regional roadmap to help the Air Basin achieve the USEPA's NAAQS 2015 8-hour ozone standard (70 parts per billion). The 2022 AQMP builds upon measures already in place from previous AQMPs. It also includes a variety of additional strategies such as regulation, accelerated deployment of available cleaner technologies (e.g., zero emissions technologies, when cost-effective and feasible, and low NOx technologies in other applications), best management practices, co-benefits from existing programs (e.g., climate and energy efficiency), incentives, and other CAA measures to achieve the 2015 8-hour ozone standard.

The proposed Project's consistency with applicable air quality plans is provided below. There are no applicable numerical thresholds of significance for this consistency analysis. In accordance with the SCAQMD's CEQA Air Quality Handbook, the following criteria were used to evaluate the proposed Project's consistency with the SCAQMD's 2022 AQMP:

- Criterion 1: Will the project result in any of the following:
  - An increase in the frequency or severity of existing air quality violations; or
  - Cause or contribute to new air quality violations; or
  - Delay timely attainment of air quality standards or the interim emission reductions specified in the AQMP.
- Criterion 2: Will the project exceed the assumptions utilized in preparing the AQMP?

The proposed Project's potential impacts with respect to these criteria are discussed to assess the consistency with the SCAQMD's 2022 AQMP.

Criterion 1

Consistent with the first criterion, the proposed Project would not conflict with the ability of federal, State, and local agencies to implement fair-share emissions strategies or achieve compliance with criteria pollutant standards or other federal requirements. Specifically, the proposed Project's volatile organic compound (VOC), nitrogen oxides (NO_X), carbon monoxide (CO), sulfur dioxide (SO_2), respirable particulate matter (10 microns or smaller in diameter, PM10), and fine particulate matter (2.5 microns or smaller in diameter, PM2.5) emissions resulting from construction and operation were analyzed to ascertain any potential effects on regional and localized concentrations and determine the potential for such emissions to cause or contribute to a violation of the ambient air quality standards. As discussed under response to Section III (b) and response to Section III (c), the proposed Project's construction and operational emissions would not exceed the SCAQMD's regional mass emissions thresholds for VOC, NO_X, CO, SO2, PM10 or PM2.5 or the localized significance thresholds (LSTs) for NO_X, CO, PM10 or PM2.5, or generate roadway traffic congestion at an intersection that would result in a CO hotspot in excess of the ambient air quality standards as a result of Project motor vehicle operations. The proposed Project's emissions would therefore not increase concentrations of criteria pollutants or their precursors in a manner that would conflict with or obstruct SCAQMD's efforts to achieve attainment of ambient air quality standards for any criteria pollutant for which it is currently not in attainment or jeopardize the current attainment status of the Basin for other criteria pollutants. Therefore, in response to Criterion 1, the proposed Project would not result in an increase in the frequency or severity of existing air quality violations, cause or contribute to new air quality violations, or delay timely attainment of air quality standards or the interim emissions reductions specified in the AQMP. No further analysis of this issue is warranted in the EIR.

Criterion 2

With respect to the second criterion for determining consistency with AQMP growth assumptions, the projections in the AQMP for achieving air quality goals are based on assumptions in SCAG's 2020–2045 RTP/SCS regarding population, housing, and growth

trends.[5] Determining whether or not a project exceeds the assumptions reflected in the AQMP involves the evaluation of consistency with applicable population, housing, and employment growth projections and appropriate incorporation of AQMP control measures. The following discussion provides an analysis with respect to these criteria.

Air Quality Management Plan Consistency

The proposed Project would not obstruct implementation of the 2022 AQMP for, as discussed below, its construction and operational emissions would be less than significant. The proposed Project would comply with applicable required fleet rules and control strategies to reduce on-road truck emissions (i.e., 13 California Code of Regulations, Section 2025 [CARB Truck and Bus regulation]), and other applicable SCAQMD rules specified and incorporated in the 2022 AQMP. As discussed above, projects, uses, and activities that are consistent with the applicable growth projections and control strategies used in the development of the AQMP would not jeopardize attainment of the air quality levels identified in the AQMP. As discussed below, compliance with the applicable required fleet rules and control strategies and requirements would render it consistent with, and meet or exceed, the AQMP requirements for control strategies intended to reduce emissions from construction equipment and activities. Thus, the proposed Project's criteria pollutant emissions would not cause the Basin's criteria pollutant emissions to worsen so as to impede the SCAQMD's efforts to achieve attainment with respect to any criteria pollutant for which it is currently not in attainment of the NAAQS and CAAQS (e.g., ozone, PM10, and PM2.5),[6] or to cause the Basin to deteriorate from its current attainment status with respect to any other criteria pollutant emissions.

As further discussed below, the proposed Project is also consistent with the 2022 AQMP. The proposed Project incorporates into its design appropriate control strategies set forth in the 2022 AQMP for achieving its emission reduction goals and would be consistent with the demographic and economic assumptions upon which the plan is based.

Construction

Control Strategies

During its construction phase, the proposed Project would ensure compliance with CARB's requirements to minimize short-term emissions from on-road and off-road diesel equipment, and with SCAQMD's regulations such as SCAQMD Rule 403 for controlling fugitive dust and SCAQMD Rule 1113 for controlling VOC emissions from architectural coatings. Compliance with these regulatory measures and requirements would be consistent with and meet or exceed the AQMP requirements for control strategies intended to reduce emissions from construction equipment and activities.

---

5 It should be noted that even though there is a newer version of the RTP/SCS (Connect SoCal 2024-2050), the 2022 AQMP incorporates the 2020-2045 RTP/SCS. The next AQMP is not expected until 2026, which would incorporate Connect SoCal 2024-2050 at that time.

6 The Los Angeles County portion of the Basin is designated as nonattainment for the federal lead standard; however, this was due to localized emissions from two lead-acid battery recycling facilities in the City of Vernon and the City of Industry that are no longer operating. For reference refer to South Coast Air Quality Management District, Board Meeting, Agenda No. 30, Adopt the 2012 Lead State Implementation Plan for Los Angeles County, May 4, 2012.

Growth Projections

The proposed Project would generate short-term construction jobs, but these jobs would not necessarily bring new construction workers or their families into the region, since construction workers are typically drawn from an existing regional pool who travel among construction sites within the region. Construction workers are not typically brought from other regions to work on developments such as the proposed Project. Moreover, these jobs would be relatively small in number and temporary in nature. Therefore, the proposed Project's construction jobs would not conflict with the long-term employment or population projections upon which the 2022 AQMP is based.

Operations

The Project location, design, and land uses would support land use and transportation control strategies related to reducing vehicle trips for people working and visiting the Project by increasing housing density near public transit. The Project is considered a "public facility" project, as it further develops public use property within an already developed urban area. The Project is located in a Transit Priority Area (TPA). Specifically, the Project Site is located within a quarter mile of the Valley and 6th Street stop (Alhambra Community Transit [ACT] Green Line), which provides transportation service around the City of Alhambra along Valley Boulevard (from Fremont to Vega) and Main Street (from Palm to Chapel) and provides connections to the ACT Blue Line, which connects to California State University, Los Angeles and Metrolink. The Project's location in a TPA provides evidence of the Project's consistency with the 2022 AQMP's goal of reducing mobile source emissions as a source of NO_X and PM2.5. Additionally, the Project would include both sidewalks and bicycle parking stalls to serve the users of the community center.

As described above, by locating the new community center within an area that has existing high quality public transit (with access to existing local bus and rail service), housing, retail, and restaurants, all within walking distance, and by including features that support and encourage pedestrian activity and other non-vehicular transportation and increased transit use in the City, the Project would reduce vehicle trips and VMT, and resulting air pollutant emissions.

Growth Projections

The Project is anticipated to be fully operational in 2026. The Project's growth would be consistent with the growth projections contained in the 2020-2040 RTP/SCS, which is incorporated into the 2022 AQMP. The Project would increase employees(five full time employees and two part time employees), but would comprise a negligible portion of the City's total employment, which was estimated at 37,400 in 2016 and projected to reach 40,600 in 2045.[7] As such, the Project would have a very small effect on the overall household, population and employment projections for the City. It is estimated that 250-300 participants would use the facility on average per day; however, such users would be located within the region. It would not result in new families moving into the region. As such, the

[7] Southern California Association of Governments, Demographics and Growth Forecast, Technical Report. September 3, 2020. Final Connect SoCal Demographics and Growth Forecast Adopted September 3, 2020.Available: https://scag.ca.gov/sites/main/files/file-attachments/0903fconnectsocal_demographics-and-growth-forecast.pdf?1606001579. Accessed April 2024.

Project would have a very small effect on the overall household, population and employment projections for the City. Therefore, the increases in residents would be consistent with SCAG's 2020-2045 RTP/SCS goals and emission projections in the 2022 AQMP.

Projects, uses, and activities that are consistent with the applicable growth projections and control strategies used in the development of the AQMP would not jeopardize attainment of the air quality reductions identified in the AQMP. Based on the above, the proposed Project would not conflict with growth projections in the 2022 AQMP and impacts would be less than significant. No further analysis of this issue is warranted in the EIR.

b) **Less Than Significant Impact.** As indicated above, the Project Site is located within the South Coast Air Basin. State and federal air quality standards are exceeded in many parts of the Basin for ozone (O_3) and PM2.5, including those monitoring stations nearest to the Project area, and the Basin is designated a State and federal non-attainment area for these pollutants. The Basin is also designated as a State non-attainment area for PM10. The proposed Project would contribute to local and regional air pollutant emissions during construction (short-term or temporary) and operation. However, based on the following analysis, construction and operation of the proposed Project would result in less-than-significant impacts relative to the daily significance thresholds for criteria air pollutant emissions established by the SCAQMD for construction and operational phases.

Daily regional construction and operational source project ozone precursor and criteria pollutant emissions such as VOC, NO_X, CO, SO_2, PM10, and PM2.5 were estimated using the most recent version of the California Emissions Estimator Model (CalEEMod) software, an emissions inventory software program recommended by SCAQMD. CalEEMod is based on outputs from the CARB OFFROAD model and the CARB on-road vehicle emissions factor (EMFAC) model, which are emissions estimation models developed by CARB and used to calculate emissions from construction activities, heavy-duty off-road equipment, and on-road vehicles. Activities parameters, such as number of pieces of equipment and equipment usage hours were provided by the City or based on CalEEMod defaults for such developments.

Construction

Construction activities associated with the proposed Project would generate temporary and short-term emissions of VOC, NO_X, CO, SO_2, PM10, and PM2.5. Construction related emissions are expected from demolition, grading, building construction, paving, and architectural coating. During demolition, the air quality modeling conservatively assumes approximately 9,500 cubic yards (CY) of building and hardscape debris would be generated and exported.[8] During grading, for modeling purposes it was assumed that approximately 6,150 CY of soil would be cut and, of that volume, approximately 2,950 CY would be retained on-site as fill material. The remaining approximately 3,200 CY would

8 The estimated debris volume of 9,500 CY is based on the conservative assumption that the entire existing building would be demolished and that all existing hardscape on the Project Site would be removed. Since the west wing of the existing Shorb Clinic building would be retained, the actual debris volume would be less.

be exported.[9] The proposed Project's construction is expected to commence in the second quarter of 2025 and would last through the third quarter of 2026. If the proposed Project's construction commences later than the anticipated start date, air quality impacts would be less than those analyzed herein, because a more energy-efficient and cleaner burning construction equipment fleet mix would be expected in the future, pursuant to State regulations that require construction equipment fleet operators to phase-in less polluting heavy-duty equipment. Therefore, air quality impacts would generally be less than those analyzed herein due to the likelihood of less emissions generated in a day.

The duration of construction activity and associated equipment represents a reasonable approximation of the expected construction fleet as required per CEQA guidelines. Site-specific construction fleet may vary due to specific Project needs at the time of construction. The duration of construction activity and associated construction equipment was estimated based on consultation with the City. A detailed summary of construction equipment assumptions by phase and the emissions modeling results are provided in the modeling files in **Appendix B** of this IS.

Construction of the proposed Project is estimated to last approximately 17 months. Construction duration by phase is provided in **Table 1**, *Estimated Construction Schedule*.

TABLE 1
ESTIMATED CONSTRUCTION SCHEDULE

Activity	Start Date	End Date	Duration (Work Days)
Alhambra Community Center			
Demolition	4/1/2025	4/30/2025	**22**
Grading / Excavation	5/1/2025	6/30/2025	**43**
Building Construction	7/1/2025	7/31/2026	**284**
Architectural Coating	7/1/2026	7/31/2026	**23**
Paving	8/1/2026	8/31/2026	**21**

SOURCE: City of Alhambra 2024, in consultation with the Applicant

The maximum daily regional emissions from these activities are estimated by construction phase and compared to the SCAQMD significance thresholds. Maximum daily emissions are calculated by taking the sum of the overlapping phases for each criteria pollutant. As shown in **Table 2**, *Maximum Regional Construction Emissions – Without Mitigation (Pounds per Day)*, emissions resulting from the proposed Project construction would not exceed any criteria pollutant thresholds established by the SCAQMD (SCAQMD 2015).

[9] Soil transport is modeled based on an estimate of 3,200 cubic yards. Refined estimates for the Project may require less soil transported to or from the site. Therefore, the emissions estimates associated with truck transport of soil likely represents a slightly conservative (i.e., environmentally protective) analysis.

Therefore, impacts would be considered less than significant, and no mitigation is required. No further analysis of this issue is warranted in the EIR.

TABLE 2
MAXIMUM REGIONAL CONSTRUCTION EMISSIONS – WITHOUT MITIGATION (POUNDS PER DAY)

Construction Phases	VOC	NO_x	CO	SO_2	PM10[b]	PM2.5[b]
Demolition (2025)	1.7	22.3	19.6	<0.1	5.4	1.6
Grading/Excavation (2025)	1.6	15.1	15.6	<0.1	2.9	1.6
Building Construction (2025)	1.3	10.6	12.3	<0.1	0.6	0.4
Building Construction (2026)	1.2	10.2	12.2	<0.1	0.6	0.4
Paving (2026)	0.6	4.7	7.5	<0.1	0.4	0.2
Architectural Coating (2026)	10.7	0.9	1.4	<0.1	0.1	<0.1
Overlapping Building Construction (2026) and Architectural Coating (2026)	11.9	11.0	13.6	<0.1	0.6	0.4
Maximum Daily Construction Emissions	**11.9**	**22.3**	**19.6**	**0.07**	**5.4**	**1.6**
SCAQMD Regional Significance Threshold	**75**	**100**	**550**	**150**	**150**	**55**
Exceeds Threshold?	**No**	**No**	**No**	**No**	**No**	**No**

NOTES:

[a] Totals may not add up exactly due to rounding in the modeling calculations.

[b] Emissions include fugitive dust control measures consistent with SCAQMD Rule 403.

SOURCE: ESA 2024

Operation

For the Project operational year, 2026, operational criteria pollutant emissions were calculated for mobile vehicular emissions and for use of the Site. Operations would adhere to the applicable codes including 2022 Title 24 Green Building Code. Operational emission estimates include compliance with SCAQMD Rule 1113 (Architectural Coatings), which limits the VOC content of architectural coatings, which may occur during periodic maintenance (CalEEMod default assumption).

Daily trip generation rates for the Project were provided by the Project's Transportation Assessment and include trips associated with the proposed Project. VMT was provided by the results from CalEEMod. Landscape equipment emissions are based on off-road emission factors from CARB. Emissions from the use of consumer products and the reapplication of architectural coatings are based on data provided in CalEEMod. As discussed previously, operational emissions are assumed to be net new since the Project Site is currently abandoned and not in operation.

The results of the regional criteria pollutant emission calculations for VOC, NO_X, CO, SO_2, PM10, and PM2.5 are presented in **Table 3,** *Estimated Maximum Unmitigated Regional Operational Emissions.* As shown in Table 3, the Project's maximum daily operational emissions would be below the SCAQMD regional mass numeric indicators of significance. A detailed summary of the operational emissions modeling results are provided in the modeling files in **Appendix B** of this IS. Therefore, the Project would not result in new

significant construction air quality impacts and would be less than significant. No further analysis of this issue is warranted in the EIR.

TABLE 3
ESTIMATED MAXIMUM REGIONAL OPERATIONAL EMISSIONS (POUNDS PER DAY)[a]

Source	VOC	NO_X	CO	SO_2	PM10	PM2.5
Proposed Project						
Area (Consumer Projects, Landscaping)	0.8	<0.1	1.1	<0.1	<0.1	<0.1
Energy (Natural Gas)[b]	0	0	0	0	0	0
Mobile (Vehicular Emissions)	2.3	1.8	19.1	<0.1	4.1	1.1
Total Project	**3.1**	**1.8**	**20.3**	**<0.1**	**4.1**	**1.1**
SCAQMD Numeric Indicators	**55**	**55**	**550**	**150**	**150**	**55**
Exceeds Thresholds?	**No**	**No**	**No**	**No**	**No**	**No**

NOTES:

[a] Totals may not add up exactly due to rounding in the modeling calculations.

[b] The Project would renovate the existing building to an all-electric design. No natural gas energy emissions would occur.

SOURCE: ESA 2024.

c) **Less Than Significant Impact.** According to the SCAQMD CEQA Air Quality Handbook, sensitive receptors include residences, schools, playgrounds, childcare centers, athletic facilities, long-term health care facilities, rehabilitation centers, convalescent centers, and retirement homes.

The localized effects from the on-site portion of the emissions were evaluated at nearby sensitive receptor locations potentially impacted by the proposed Project according to the SCAQMD's Localized Significance Threshold Methodology (June 2003, revised July 2008), which relies on on-site mass emission rate screening tables and Project-specific dispersion modeling, which may be used for sites greater than 5 acres or for projects that exceed the screening tables, as appropriate (SCAQMD 2008). LSTs represent the maximum emissions from a project site that are not expected to result in an exceedance of a NAAQS or CAAQS.

The LSTs are applicable to NO_X, CO, PM10, and PM2.5. For NO_X and CO, the thresholds are based on the ambient air quality standards. For PM10 and PM2.5, the thresholds are based on requirements in SCAQMD Rule 403 (Fugitive Dust) for construction and Rule 1303 (New Source Review Requirements) for operations. The SCAQMD has established screening criteria that can be used to determine the maximum allowable daily emissions that would satisfy the LSTs and, therefore, not cause or contribute to an exceedance of the applicable ambient air quality standards without project-specific dispersion modeling. The screening criteria depend on: (1) the area in which the project is located, (2) the size of the project area, and (3) the distance between the project area and the nearest sensitive receptor (e.g., residences, schools, hospitals). For the proposed Project, the appropriate Source Receptor Area (SRA) for the LSTs is the West San Gabriel

Valley (SRA 8). The nearest sensitive receptors to the proposed Project are the residential uses located 65 feet to the east of the Project Site boundary. The total acreage disturbed in any one day is estimated to be 1.77 acres. The LST analysis were based on the SCAQMD's look-up tables for between a 1- to 2-acre site in SRA 8 with sensitive receptors located close to the Project Site (i.e., within 25 meters [82 feet] or less) from the Project Site (June 2003, revised July 2008).

The localized effects from the on-site portion of the proposed Project's daily emissions were evaluated at the sensitive receptor locations that would be potentially impacted by the proposed Project according to the SCAQMD's LST methodology. SCAQMD's Methodology clearly states that "off-site mobile emissions from the project should not be included in the emissions compared to LSTs." Therefore, for purposes of the LST analysis, only emissions included in the CalEEMod "on-site" emissions outputs were considered, plus the truck idling emissions (e.g., haul trucks and vendor trucks) that were calculated separately using the EMFAC emission factors for heavy-heavy-duty (HHD) vehicles. Daily localized emissions caused by the proposed Project were compared to the LSTs in the SCAQMD's look-up tables to determine whether the emissions would cause violations of ambient air quality standards.

Construction Emissions

Localized Construction Emissions

Table 4, *Maximum Daily Localized Construction Emissions*, presents the localized emissions from on-site equipment during the construction of the proposed Project, located 25 meters (82 feet) east of the Project Site, in the vicinity of the Project area without mitigation.

TABLE 4
MAXIMUM DAILY LOCALIZED CONSTRUCTION EMISSIONS[a]

	Emissions (pounds per day)			
Year	**NO_x**	**CO**	**PM10[b]**	**PM2.5[b]**
Alhambra Community Center - Construction Phases				
Demolition (2025)	14.7	15.6	3.4	1.0
Grading/Excavation (2025)	14.1	14.5	2.5	1.5
Building Construction (2025)	10.3	11.2	0.4	0.3
Building Construction (2026)	9.9	11.2	0.3	0.3
Paving (2026)	4.4	6.5	0.2	0.2
Architectural Coating (2026)	0.9	1.1	<0.1	<0.1
Overlapping Building Construction (2026) and Architectural Coating (2026)	10.8	12.3	0.3	0.3
Project Maximum Daily Emissions	**14.7**	**15.6**	**3.4**	**1.5**
SCAQMD LST Significance Thresholds	**91.3**	**748.3**	**5.5**	**5.5**
Exceeds Thresholds	**No**	**No**	**No**	**No**

NOTE:

[a] Totals may not add up exactly due to rounding in the modeling calculations.

[b] Emissions include fugitive dust control measures consistent with SCAQMD Rule 403.

SOURCE: ESA 2024

Based on the results summarized in Table 4, the unmitigated proposed Project impacts would not exceed the LSTs. No further analysis of this issue is warranted in the EIR.

Operational Emissions

According to SCAQMD LST methodology, LSTs would apply to the operational phase of a project, if the project includes stationary sources, or attracts mobile sources. With regard to on-site sources of emissions, the proposed Project would generate emissions from area sources located on-site such as combustion from landscaping equipment, and use of consumer products. **Table 5**, *Maximum Daily Localized Operational Emissions*, presents the localized emissions from on-site equipment during the operation of the proposed Project.

TABLE 5
MAXIMUM DAILY LOCALIZED OPERATIONAL EMISSIONS[a]

Operational Activity	NO_X	CO	PM10	PM2.5
Area (Consumer Products, Landscaping)	<0.1	1.1	<0.1	<0.1
Energy (Natural Gas)[b]	0	0	0	0
Project Maximum Daily Emissions	**<0.1**	**1.1**	**<0.1**	**<0.1**
SCAQMD LST Significance Thresholds[c]	**91**	**748**	**1.0**	**1.0**
Exceeds Thresholds	**No**	**No**	**No**	**No**

NOTE:

[a] Totals may not add up exactly due to rounding in the modeling calculations.

[b] The Project would renovate the existing building to an all-electric design. No natural gas energy emissions would occur.

[c] Operations associated with the proposed project would occur approximately 65 feet from the nearest sensitive receptors. The localized analysis conservatively assumes operations would be within 82 feet from the nearest sensitive receptors.

SOURCE: ESA 2024

Based on the results summarized in Table 5, the unmitigated proposed Project impacts would not exceed the LSTs. No further analysis of this issue is warranted in the EIR.

CO "Hot Spot" Analysis

A CO hotspot is an area of localized CO pollution that is caused by severe vehicle congestion on major roadways, typically near intersections. While construction-related traffic on the local roadways would occur during construction, the net increase of construction worker vehicle trips to the existing daily traffic volumes on the local roadways would be relatively small and would not result in CO hotspots. Additionally, the construction-related vehicle trips would be short-term, and cease once construction activities are completed. As mentioned in the traffic memorandum, the proposed Project would result in approximately 721 daily trips or less. Therefore, the proposed Project would not cause or contribute to the formation of CO hotspots based on the AQMP's 2003 study, which estimates 100,000 vehicles per day could cause the formation of a CO hotspot (SCAQMD 2003a). Therefore, impacts would be less than significant. No further analysis of this issue is warranted in the EIR.

Toxic Air Contaminants

Concentrations of toxic air contaminants (TACs), or in federal parlance, hazardous air pollutants (HAPs), are also used as indicators of ambient air quality conditions. A TAC is defined as an air pollutant that may cause or contribute to an increase in mortality or in serious illness, or that may pose a hazard to human health. TACs are usually present in minute quantities in the ambient air; however, their high toxicity or health risk may pose a threat to public health even at low concentrations.

Intermittent construction activities associated with the proposed Project would result in short-term emissions of diesel particulate matter, which the State has identified as a TAC. During construction, the exhaust of off-road heavy-duty diesel equipment would emit diesel particulate matter (DPM) during general construction activities, such as excavation, materials transport and handling, and building construction. During operational activities DPM would be emitted by the diesel trucks traveling to, on, and from the Project Site for equipment inspections, monitoring and testing. However, the number of trips would be minimal.

Diesel particulate matter poses a carcinogenic health risk that is generally measured using an exposure period of 30 years for sensitive residential receptors, according to the California Environmental Protection Agency, Office of Environmental Health Hazard Assessment (OEHHA) Air Toxics Hot Spots Program Guidance Manual for Preparation of Health Risk Assessments (OEHHA Guidance), which was updated in 2015 with new exposure parameters including age sensitivity factors (OEHHA 2015). Sensitive receptors include residential uses located approximately 65 feet east of the Project Site.

Construction

Temporary TAC emissions associated with DPM emissions from heavy construction equipment would occur during construction activities. According to OEHHA and the SCAQMD's Health Risk Assessment Guidance for Analyzing Cancer Risks from Mobile Source Diesel Idling Emissions for CEQA Air Quality Analysis, (SCAQMD 2003b) health effects from TACs are described in terms of individual cancer risk based on a lifetime (i.e., 70-year) resident exposure duration. Given the temporary and short-term construction schedule (approximately 17 months), the proposed Project would not result in a long-term (i.e., lifetime or 70-year) exposure as a result of construction activities.

The proposed Project would be consistent with the applicable 2022 AQMP requirements for control strategies intended to reduce emissions from construction equipment and activities. The proposed Project would comply with regulatory control measures including the CARB Air Toxics Control Measure (ATCM) that limits diesel powered equipment and vehicle idling to no more than 5 minutes at a location, and the CARB In-Use Off-Road Diesel Vehicle Regulation that requires fleets to retire, replace, or repower of older, dirtier engines with newer emission-controlled models; compliance with these would minimize emissions of TACs during construction. SCAQMD recommends that construction health risk assessments be conducted for substantial sources of DPM emissions (e.g., earth-moving construction activities) in proximity to sensitive receptors and has provided guidance for analyzing mobile source diesel emissions. Although sensitive receptors, including

residential uses, are located to the east of the Project Site, localized DPM emissions (strongly correlated with PM2.5 emissions) are less than significant (as shown in Table 4, above). Although the localized analysis does not directly measure health risk impacts, it does provide data that can be used to evaluate the potential to cause health risk impacts. The low level of PM2.5 emissions coupled with the relatively short-term duration of construction activity anticipated at 17 months resulted in an overall low level of DPM concentrations in the Project area. Furthermore, compliance with the aforementioned CARB ATCM anti-idling measure further minimizes DPM emissions in the Project area. Thus, although there are sensitive receptors located within proximity to the Project Site, compliance with regulatory control measures and the limited duration of construction activities would minimize exposures. No further analysis of this issue is warranted in the EIR.

Operations

SCAQMD recommends that health risk assessments be conducted for substantial sources of DPM emissions (e.g., truck stops and warehouse distribution facilities) and has provided guidance for analyzing mobile source diesel emissions. The Project is a community center and would not generate a substantial number of daily truck trips. Furthermore, typical sources of hazardous TACs include industrial manufacturing processes and automotive repair facilities. The Project would not include any of these potential sources, although minimal emissions may result from the use of consumer products (e.g., typical household and commercial cleaning products). Based on this, the Project is not expected to release substantial amounts of TACs. Therefore, based on the limited activity of TAC sources and TAC concentrations at off-site sensitive receptors relative to existing conditions, the Project would not warrant the need for a health risk assessment associated with on-site activities, and potential TAC impacts would be less than significant. No further analysis of this issue is warranted in the EIR.

d) **Less Than Significant Impact.** Potential sources that may emit odors during construction activities include construction equipment exhaust and the use of architectural coatings and solvents. According to the SCAQMD CEQA Air Quality Handbook, construction equipment is not a typical source of odors. SCAQMD Rule 1113 limits the amount of VOCs from architectural coatings and solvents. Further, construction odor emissions would be temporary, short-term, and intermittent in nature and would cease upon completion of construction. Through adherence with mandatory compliance with SCAQMD Rules, no construction activities or materials would create objectionable odors. The nearest sensitive receptors are single-family residences located approximately 65 feet to the east of the Project Site. The proposed Project's uses would not typically generate nuisance odors at nearby sensitive receptors.

According to the SCAQMD CEQA Air Quality Handbook, land uses associated with odor complaints typically include agricultural uses, wastewater treatment plants, food processing plants, chemical plants, composting operations, refineries, landfills, dairies, and fiberglass molding facilities. The proposed Project does not include any of the land uses associated with odor complaints.

Furthermore, as discussed in Thresholds b and c, above, construction and operational emissions would not exceed the SCAQMD regional significance thresholds for attainment, maintenance, or unclassifiable criteria air pollutants (i.e., CO and SO_2).

Therefore, impacts related to other emissions, including those that would lead to odors adversely affecting a substantial number of people, would be less than significant. No further analysis of this issue is warranted in the EIR.

References

OEHHA (Office of Environmental Health Hazard Assessment), 2015. *Air Toxics Hot Spots Program Guidance Manual for Preparation of Health Risk Assessments*. http://oehha.ca.gov/air/crnr/notice-adoption-air-toxics-hot-spots-program-guidance-manual-preparation-health-risk-0, accessed November 2023.

SCAG (Southern California Association of Governments), 2020. *2020–2045* Regional Transportation Program/Sustainable Communities Strategy, May 2020.

SCAQMD (South Coast Air Quality Management District), 2022. 2022 Air Quality Management Plan (AQMP). final-2022-aqmp.pdf (aqmd.gov), accessed November 2023

SCAQMD, 2003a. Health Risk Assessment Guidance for Analyzing Cancer Risks from Mobile Source Diesel Idling Emissions for CEQA Air Quality Analysis, August 2003.

SCAQMD, 2003b. 2003 Air Quality Management Plan. Appendix V: Modeling and Attainment Demonstrations, page V-4-24.

SCAQMD, 2008. Final Localized Significance Threshold Methodology. http://www.aqmd.gov/home/regulations/ceqa/air-quality-analysis-handbook/localized-significance-thresholds, accessed November 2023.

SCAQMD, 2015. *Air Quality Significance Thresholds*. http://www.aqmd.gov/docs/default-source/ceqa/handbook/scaqmd-air-quality-significance-thresholds.pdf?sfvrsn=2, accessed November 2023.

Biological Resources

Issues (and Supporting Information Sources):	*Potentially Significant Impact*	*Less Than Significant with Mitigation Incorporated*	*Less Than Significant Impact*	*No Impact*
IV. BIOLOGICAL RESOURCES — Would the project:				
a) Have a substantial adverse effect, either directly or through habitat modifications, on any species identified as a candidate, sensitive, or special-status species in local or regional plans, policies, or regulations, or by the California Department of Fish and Game or U.S. Fish and Wildlife Service?	☒	☐	☐	☐
b) Have a substantial adverse effect on any riparian habitat or other sensitive natural community identified in local or regional plans, policies, regulations, or by the California Department of Fish and Game or U.S. Fish and Wildlife Service?	☐	☐	☐	☒
c) Have a substantial adverse effect on state or federally protected wetlands (including, but not limited to, marsh, vernal pool, coastal, etc.) through direct removal, filling, hydrological interruption, or other means?	☐	☐	☐	☒
d) Interfere substantially with the movement of any native resident or migratory fish or wildlife species or with established native resident or migratory wildlife corridors, or impede the use of native wildlife nursery sites?	☒	☐	☐	☐
e) Conflict with any local policies or ordinances protecting biological resources, such as a tree preservation policy or ordinance?	☐	☐	☒	☐
f) Conflict with the provisions of an adopted Habitat Conservation Plan, Natural Community Conservation Plan, or other approved local, regional, or state habitat conservation plan?	☐	☐	☐	☒

Discussion

a) **Potentially Significant Impact.** The Project Site and adjacent areas are fully developed with public facilities, residential and commercial uses. The existing buildings and mature trees located on the Project Site present the only potential habitat for special-status wildlife species consisting primarily of bat species. According to the California Natural Diversity Data Base (CNDDB) species and habitats identified by the California Department of Fish and Wildlife (CDFW) and the United States Fish and Wildlife Service (USFWS) as candidate, sensitive, or special status that are potentially present within the Project Site and adjacent areas include but are not limited to pallid bat (*Antrozous pallidus*), western mastiff bat (*Eumops perotis californicus*), and hoary bat (*Lasiurus cinereus*) (CDFW 2023a). However, it should be noted that the three records for these species are historic with the most recent recorded in 1931. No other CNDDB records were documented within the Project Site. Overall, there is a low potential for these species or their habitats to be affected by the construction of the proposed Project, especially given the fact that the last-known records of bat species were 93 years ago. According to the Construction Site Tree Evaluation Report (**Appendix C**), the Project Site contains 40 trees. During Project construction activities, the removal of any of these trees would be required to comply with the Migratory Bird Treaty Act (MBTA), which regulates vegetation removal during the

nesting season to ensure that significant impacts to migratory birds would not occur. Additionally, California Department of Fish and Game Code 3513 provides protection to the birds listed under the MBTA, essentially all native birds. Other Fish and Game Codes provide further protection to certain types of birds, such as raptors. To the extent that vegetation removal activities must occur during the nesting season, which CDFW biologists define as from February 1 to September 1 for MBTA species (typical breeding season for raptors is September 16 to December 31), a biological monitor would need to be present during the removal activities to ensure that no active nests would be impacted. If any active nests are detected, the area would be flagged with a buffer (ranging between 50 and 300 feet, as determined by the monitoring biologist), and the area would be avoided until the nesting cycle has been completed or the monitoring biologist has determined that the nest has failed. With compliance with existing regulatory requirements, impacts to any species identified as a candidate, sensitive, or special-status species and particularly nesting and migratory birds would likely be less than significant. However, to ensure that mitigation measures for preconstruction surveys, biological monitors and special provisions if surveys find special status bat species living or roosting in the clinic building are considered further, this topic will be analyzed in greater detail in the EIR.

b) **No Impact.** According to the National Wetlands Inventory Mapper, there are no riparian wetland or sensitive natural community areas located within or adjacent the Project Site (USFW 2023). The potential closest mapped feature, the Alhambra Wash, is located approximately 1.1 miles to the northwest, adjacent to the Alhambra Municipal Golf Course. Therefore, implementation of the proposed Project would have no impact to riparian habitat or other sensitive natural communities and further analysis of this issue in the EIR is not warranted.

c) **No Impact.** According to the National Wetlands Inventory Mapper, there are no state or federally protected wetlands located within or adjacent the Project Site (USFW 2023). The closest potential mapped feature, the Alhambra Wash, is located approximately 1.1 miles to the northwest adjacent to the Alhambra Municipal Golf Course. Therefore, implementation of the proposed Project would have no impact to state or federally protected wetlands and further analysis of this issue in the EIR is not warranted.

d) **Potentially Significant Impact**. Wildlife corridors are features that exist as topographical or structural pinch points that, among other purposes, are utilized by wildlife for travel between one geographical area to the next. While these resources may support limited biological function and are perhaps utilized strictly for travel purposes, for example, a dry culvert under a roadway or bridge; more often, they contain natural vegetation and habitats that support foraging, roosting, and breeding activities, as well. Very often, particularly in the case of riparian corridors, aquatic species depend entirely on these features to persist.

Wildlife corridors and any designated essential connectivity areas are not present within or in the immediate vicinity of the Project Site, and the proposed Project would not result in impacts to existing wildlife corridors or affect wildlife movement (CDFW 2023b). However as mentioned in Threshold IV a), according to the Construction Site Tree

Evaluation Report (**Appendix C**) the Project Site contains 40 trees. During Project construction activities, the removal of any of these trees would be required to comply with the Migratory Bird Treaty Act (MBTA), which regulates vegetation removal during the nesting season to ensure that significant impacts to migratory birds would not occur. Additionally, California Department of Fish and Game Code 3513 provides protection to the birds listed under the MBTA, essentially all native birds. Other Fish and Game Codes provide further protection to certain types of birds, such as raptors. With compliance with existing regulatory requirements, impacts to nesting and migratory birds would likely be less than significant. However, to ensure that mitigation measures for preconstruction surveys, biological monitors and special provisions if surveys find special status bat species living or roosting in the clinic building are considered further, this topic will be analyzed in greater detail in the EIR.

e) **Less Than Significant Impact.** Implementation of the proposed Project would require the removal and encroachment of protected trees, although the exact number is still to be determined. Pursuant to the Alhambra Zoning Code Section 23.12.170 Tree Preservation, the following classes are considered protected trees (City of Alhambra 2024):

- Quercus family trees (oaks) taller than 15 feet, or with a trunk diameter larger than 12 inches in diameter, or 36 inches in circumference, measured at a point four and one-half feet above the root crown.
- California native trees taller than 15 feet, or with a trunk diameter larger than 12 inches in diameter, or 36 inches in circumference, measured at a point four and one-half feet above the root crown.
- Mature tree: A tree taller than 20 feet or with a trunk diameter larger 24 inches in diameter, or 75 inches in circumference, measured at a point four and one-half feet above the root crown.

According to the Construction Site Tree Evaluation Report (**Appendix C**) the Project Site contains 40 trees, of which 21 meet the definition of a protected tree as described in the Tree Preservation section (WCA 2023). These trees include Italian cypress (*Cupressus sempervirens*), olive (*Olea europaea*), evergreen pear (*Pyrus kawakamii*), Hollywood juniper (*Juniperus chinensis 'Torulosa'*), jacaranda (*Jacaranda mimosifolia*), crape myrtle (*Lagerstroemia indica*), carrot wood (*Cupaniopsis anacardioides*), coast live oak (*Quercus agrifolia*) and holly oak (*Quercus ilex*). At the time of this Initial Study, Project plans are in a preliminary stage and full impacts to these protected trees are unknown. However, as the Construction Site Tree Evaluation Report notes, only 12 of the protected trees are in fair to good condition with the remainder in poor condition (with one tree dead and another in very-poor condition). Additionally, the report notes that most of the trees on the site were either too large or in too poor health to be considered as transplant possibilities. With the changes to the Alhambra Zoning Code that exempt City projects from the application of the zoning code, the Project would not need to adhere to the Tree Preservation requirements of Alhambra Zoning Code Section 23.12.170, although it is likely that many of the trees would be replaced. Given the poor condition of the trees on site, and the fact that the Project would be exempt from the requirements of tree replacement, Project

implementation would therefore have a less than significant impact to any local policies or ordinances protecting biological resources and further analysis of this issue in the EIR is not warranted.

f) **No Impact.** The Project Site and the City are fully developed and do not have any adopted local, regional, or state Habitat Conservation Plans or Natural Community Conservation Plans that apply to any portion of the City (CDFW 2023c). Therefore, Project implementation would have no impact to adopted biological plans and further analysis of this issue in the EIR is not warranted.

References

California Department of Fish and Wildlife (CDFW), 2023a. California Natural Diversity Data Base. Available at: https://wildlife.ca.gov/Data/CNDDB/Maps-and-Data#43018408-cnddb-in-bios. Accessed December 2023.

CDFW, 2023b. Terrestrial Habitat Connectivity. 2023. Available at: https://wildlife.ca.gov/Data/Analysis/Connectivity. Accessed December 2023.

CDFW, 2023c. California Natural Community Conservation Plans Map. August 2023. Available at: https://wildlife.ca.gov/Conservation/Planning/NCCP. Accessed December 2023.

City of Alhambra, 2024. CODEAlhambra City Council Public Hearing Zoning Code Draft. Available at: https://static1.squarespace.com/static/5ea9f65c253488010783cbff/t/65975e84af2e763479d3f183/1704418952909/Zoning+Code_January+8+2024_CC.pdf. Accessed January 11, 2024.

United States Fish and Wildlife (USFW), 2023. National Wetlands Inventory Mapping Database. Available at: https://fwsprimary.wim.usgs.gov/wetlands/apps/wetlands-mapper/. Accessed December 2023.

West Coast Arborists (WCA), 2023. Construction Site Tree Evaluation Report. Dated October 23, 2023. Reviewed December 2023.

Cultural Resources

Issues (and Supporting Information Sources):	*Potentially Significant Impact*	*Less Than Significant with Mitigation Incorporated*	*Less Than Significant Impact*	*No Impact*
V. CULTURAL RESOURCES — Would the project:				
a) Cause a substantial adverse change in the significance of a historical resource pursuant to §15064.5?	☒	☐	☐	☐
b) Cause a substantial adverse change in the significance of an archaeological resource pursuant to §15064.5?	☒	☐	☐	☐
c) Disturb any human remains, including those interred outside of dedicated cemeteries?	☐	☐	☒	☐

Discussion

a) **Potentially Significant Impact.** Under CEQA, a project may have a significant effect on the environment if it may cause "a substantial adverse change in the significance of an historical resource" (Public Resources Code Section 21084.1; 14 California Code of Regulations (CCR; henceforth referenced as CEQA Guidelines) 15064.5(b)). If a site is listed or eligible for listing in the California Register of Historical Resources (CRHR), or included in a local register of historic resources, or identified as significant in a historical resources survey (meeting the requirements of Public Resources Code Section 5024.1(q)), it is a historical resource and is presumed to be historically or culturally significant for the purposes of CEQA (CEQA Guidelines Section 15064.5(a)). Through research, survey, and subsequent evaluation under the applicable federal, state, and local eligibility criteria, the Shorb Clinic (also known as the Alhambra Health Center) located at 612 West Shorb Street meets the level of significance required for individual listing on the National Register and the California Register under criterion A/1, for its association with early medical and health services in Los Angeles County and for its association with the early institutional development of the City of Alhambra, and under criterion C/3, as an excellent example of the Monterey Revival architectural style. The building has undergone minimal alterations and retains a high degree of historical integrity. Therefore, the Shorb Clinic located at 612 West Shorb Street, is considered a historical resource pursuant to CEQA and should be assigned the California Register Status Code of "3S," meaning the property "appears eligible for National Register individually through survey evaluation" (California Office of Historic Preservation, 2020). As the Project would partially demolish the existing Shorb Clinic, which is considered a historic resource according to CEQA due to the above explanation, this would cause adverse changes to historical resources within the City. Therefore, this potentially significant impact will be analyzed in greater detail in the EIR.

b) **Potentially Significant Impact.** Archaeological resources are features, such as tools, utensils, carvings, fabric, building foundations, etc., that document evidence of past human endeavors and that may be historically or culturally important to a significant earlier community. The Project Site is currently developed with an existing clinic and because grading or excavation at the time of prior construction may have been limited, the potential existence of extant archaeological resources below grade is unknown and archaeological resources may be present. Although the maximum depth of excavation is likely to be to a

depth of only five feet (with the exception of the drywell infiltration basin which is likely to be installed at a depth of 25 feet), the construction of the new build portions of the community center could cause inadvertent discovery of archaeological resources beneath the site in native soils. The deeper the excavation, the more likely the risk of encountering archaeological resources. Therefore, this potential impact will be analyzed in greater detail in the EIR.

c) **Less Than Significant Impact**. As previously indicated, the Project Site is fully developed. Nevertheless, the Project would require excavation that could extend into native soils, with the potential to encounter previously unknown human remains. A number of existing regulatory provisions mandate requirements for the handling of human remains inadvertently uncovered during excavation activities. These include State Health and Safety Code Section 7050.5, Public Resources Code Section 5097.98, and CEQA Guidelines Section 15064.5(e). Pursuant to these codes, in the event of the discovery of unrecorded human remains during construction, excavations shall be halted, and the County Coroner shall be notified. If the human remains are determined to be Native American, the California Native American Heritage Commission (NAHC) would be notified within 24 hours and the guidelines of the NAHC would be adhered to in the treatment and disposition of the remains. Compliance with these regulatory protocols would ensure that impacts on human remains would be less than significant, and this issue need not be evaluated further in an EIR.

References

California Office of Historic Preservation, 2020. California Historical Resource Status Codes. Available at: https://ohp.parks.ca.gov/pages/1069/files/Resource-Status-Codes.pdf. Accessed March 19,2023.

California Office of Historic Preservation, 2024. California Environmental Quality Act (CEQA). Available at: https://ohp.parks.ca.gov/?page_id=21721. Accessed January 9, 2024.

Energy

Issues (and Supporting Information Sources):	*Potentially Significant Impact*	*Less Than Significant with Mitigation Incorporated*	*Less Than Significant Impact*	*No Impact*
VI. ENERGY — Would the project:				
a) Result in potentially significant environmental impact due to wasteful, inefficient, or unnecessary consumption of energy resources, during project construction or operation?	☐	☐	☒	☐
b) Conflict with or obstruct a state or local plan for renewable energy or energy efficiency?	☐	☐	☒	☐

Discussion

a) **Less Than Significant Impact.** The Project would result in energy demand from the use of construction equipment for a temporary period of approximately 17 months. Energy demand from the use of transportation fuels from construction activities would be generated by the operation of vehicles and equipment used for various construction activities, such as excavation and grading. Electricity would be consumed to power the construction trailers (lights, electronic equipment, and heating and cooling) and exterior uses such as mobile lighting masts, conveyance of water for dust control, and any electrically driven construction equipment. Construction-related energy and transportation fuel demand from construction equipment would vary depending on factors such as the type and number of equipment and the time duration that each equipment is powered on and used. A detailed summary of construction equipment assumptions by phase and the emissions modeling results are provided in the modeling files in **Appendix B** of this IS. Construction of the proposed Project is estimated to last approximately 17 months. Construction duration by phase is provided in Table 1, above. Electricity would only be used for necessary construction-related activities and would be limited to working hours. Natural gas would not be consumed during construction of the Project. Construction energy usage for heavy-duty construction equipment, haul trucks, vendor trucks, and worker trips is shown in **Table 6**, *Summary of Energy Consumption During Project Construction*.

Construction equipment and trucks would be required to comply with applicable provisions of regulations to improve fuel efficiency, including the Phase 1 and Phase 2 heavy-duty truck standards. Furthermore, trucks would need to comply with the 2004 CARB Airborne Toxic Control Measure (ATCM) (CARB 2004a) to limit heavy-duty diesel motor vehicle idling to 5 minutes or less at any given location. Therefore, construction of the Project would not result in the wasteful, inefficient, or unnecessary consumption of transportation fuel resources and impacts would be less than significant. No further analysis of this issue is warranted in the EIR.

TABLE 6
SUMMARY OF ENERGY CONSUMPTION DURING PROJECT CONSTRUCTION

Fuel Type	Quantity
Gasoline	**gallons**
On-Road Construction (Workers)	539
Total Gasoline (17 months)	**539**
Diesel	**gallons**
On-Road Construction Equipment	34,909
Off-Road Construction Equipment	7,996
Total Diesel (17 months)	**42,905**
Electricity	**MWh**
Water Conveyance for Dust Control	2.1
Temporary Construction Trailer	58
Total Electricity (17 months)	**60.1**
Annualized Gasoline Use (gal)	**381**
Annualized Diesel Use (gal)	**30,290**
Annualized Electricity (MWh)	**42.4**

NOTES:
gal = gallons; MWh = megawatt-hours
SOURCE: ESA 2024

Operation of the Project would generate additional daily trips from visitors traveling to and from the community center. However, given the small size of the community center, the additional trips would not result in an appreciable increase in vehicle fuel usage. Furthermore, the Project would provide bicycle and pedestrian access to encourage alternative modes of transportation to and from the site and would reduce the number of vehicle trips. The Project would also provide EV-capable, EV-ready and full EV charging stations per CALGreen code requirements (CBSC 2022) at the time the building permit is issued, but likely would be no less than 17 EV capable spaces and four EVCS spaces, which would encourage the use of alternatively fueled vehicles, thus reducing the amount of transportation fuels. During operation of the proposed project, electricity would be consumed for the operation of the community center, which includes electricity for building lighting, heating/cooling, water conveyance, and wastewater treatment. The Project is redeveloping an existing developed site and the existing building would be upgraded with improved building energy efficiency per current standards as well as implementing voluntary building energy efficiency improvements with the goal to reach LEED Silver certification standards or equivalent. Building lighting would be energy-efficient (i.e., light-emitting diode [LED]) and other equipment installed would be new and designed to meet applicable current energy standards for such equipment. No natural gas would be used during building operational activities. Energy saving and sustainable design features would be incorporated into the Project as the proposed buildings would comply with the applicable CALGreen Regulations (CBSC 2022). In addition to energy-efficient

lighting, design features would also include elements such as ENERGY STAR appliances, solar panels, rainwater harvesting, and infiltration systems and materials made from recycled or renewable resources. As it relates to water conservation, the Project would incorporate efficient water management through low flow faucets and water-efficient landscape design with weather-based controllers and drip irrigation systems. **Table 7**, *Summary of Energy Consumption During Project Operation*, provide a summary of the electricity, natural gas, and transportation fuel usage during operation of the Project.

TABLE 7
SUMMARY OF ENERGY CONSUMPTION DURING PROJECT OPERATION

Energy Type[a]	Annual Quantity[b]
Electricity	
Proposed Project:	
Building Energy[c]	615 MWh
City Park	8 MWh
Parking Lot	32 MWh
EV Charging	6 MWh
Water Conveyance	4.6 MWh
Total Electricity	**666 MWh**
Natural Gas	
Proposed Project:	
Building Energy[c]	0 cf
Total Natural Gas	**0 cf**
Transportation	
Proposed Project:	
Gasoline	70,958 gallons
Diesel	12,414 gallons
Plug-In Hybrid	799 gallons
Natural Gas	6,635 gallons
Total Transportation – Gasoline	**71,757 gallons**
Total Transportation – Diesel	**12,414 gallons**
Total Transportation – Natural Gas	**6,635 gallons**

NOTES:

MWh = megawatt-hours; cf = cubic feet

Detailed calculations are provided in **Appendix B** of this IS/MND.

[a] The Project would comply with applicable Title 24 and CALGreen requirements.

[b] Totals may not add up due to rounding of decimals.

[c] The Project would renovate the existing building to an all-electric design. No natural gas energy consumption would occur. Energy that would be used by natural gas appliances and systems in a traditional building as reported in CalEEMod was converted to an electricity building energy equivalent and added to the building's electricity demand.

SOURCE: ESA 2024

Given the minimal energy consumption of the Project and that the project would be designed with energy efficient lighting and equipment, operation of the Project would not result in a substantial increase in energy consumption and would not result in the wasteful, inefficient, or unnecessary consumption of electricity resources; impacts were found to be less than significant. No further analysis of this issue is warranted in the EIR.

b) **Less Than Significant Impact.** The Project would not conflict with or obstruct a state or local plan for renewable energy or energy efficiency. With respect to truck fleet operators, the United States Environmental Project Agency (USEPA) and National Highway Traffic Safety Administration (NHTSA) have adopted fuel efficiency standards for medium- and heavy-duty trucks. The Phase 1 heavy-duty truck standards apply to combination tractors, heavy-duty pickup trucks and vans, and vocational vehicles and are phased in for model years 2014 through 2018 and result in a reduction in fuel consumption from 6 to 23 percent over the 2010 baseline, depending on the vehicle type (USEPA 2011). USEPA and NHTSA also adopted the Phase 2 heavy-duty truck standards, which would be phased in from model years 2021 through 2027 and require the phase-in of a 5 to 25 percent reduction in fuel consumption over the 2017 baseline depending on the compliance year and vehicle type (USEPA 2016). In June 2020, the Advanced Clean Trucks (ACT) regulation was approved by CARB, which mandates zero-emission vehicle (ZEV) sales requirements for truck manufacturers and a one-time reporting requirement for large entities and fleets.[10] The ACT has different truck sales requirement for the different vehicle groups. Manufacturers will need to increase their percentage of ZEVs in order to achieve 55 percent of Class 2b–3 truck sales, 75 percent of Class 4–8 Vocational straight truck sales, and 40 percent of Class 7–8 Tractor sales by 2035. The regulation is designed to accelerate widespread adoption of ZEVs in the medium- and heavy-duty truck sector to reduce on-road mobile source emissions on the path to carbon neutrality by 2045 (EO B-55-18). These regulations would have an overall beneficial effect on reducing fuel consumption from trucks over time as older trucks are replaced with newer models that meet the standards. In addition, construction equipment and trucks are required to comply with CARB regulations regarding heavy-duty truck idling limits of five minutes at a location and the phase-in of off-road emission standards that result in an increase in energy savings in the form of reduced fuel consumption from more fuel-efficient engines. Although these regulations are intended to reduce criteria pollutant emissions, compliance with the anti-idling and emissions regulations would also result in the efficient use of construction related energy.

As discussed above, the Project is designed in a manner that is consistent with and not in conflict with relevant energy conservation plans that are intended to encourage development that results in the efficient use of energy resources. The Project would comply with applicable regulatory requirements for the design of new buildings, including the provisions set forth in the Title 24 standards and CALGreen Building Code (CBSC 2022). In addition, the Project has a goal to reach LEED Silver Certified performance level. The Project would include, but would not be limited to, solar panels, water-efficient landscape

[10] CARB, Advanced Clean Trucks, https://ww2.arb.ca.gov/our-work/programs/advanced-clean-trucks. Accessed April 2024.

design, rainwater management systems, high-efficiency plumbing fixtures and weather-based controller and drip irrigation systems to promote a reduction of indoor and outdoor water use; EV charging, EV capable and EV ready spaces; bicycle facilities that would meet or exceed the respective City codes; Energy Star–labeled appliances, where possible; energy-efficient and water conserving HVAC systems; and active circulation.

The Project would also be consistent with and not conflict with regional planning strategies that address energy conservation. SCAG's Connect SoCal (2020 and 2023) focuses on creating livable communities with an emphasis on sustainability and integrated planning, and identifies mobility, economy, and sustainability as the three principles most critical to the future of the region. As part of the approach, Connect SoCal focuses on reducing fossil fuel use by decreasing VMT, encouraging the reduction of building energy use, and increasing use of renewable sources. The Project's design and its location on an infill site within proximity to transit; its proximity to existing off-site retail, restaurant, entertainment, commercial, and job destinations; and its walkable/bikeable environment would achieve a reduction in VMT. The Project Site is served by several public transit options along Valley Boulevard, provided by the City of Alhambra and Los Angeles Metro. Most significantly, the Project Site is located within 500 feet of the Valley Boulevard/S. 6th Street bus stop, which serves Los Angeles County Metro Bus Line 76, as well as the Alhambra Community Transit Green Line. Other transit operations in the vicinity of the Project Site include Metro Bus Line 260 – Artesia Station to Pasadena via Atlantic-Fair Oaks, approximately 0.3 mile west of the Project Site. These land use characteristics are included in the transportation fuel demand for the Project's mobile sources. With respect to operational transportation-related fuel usage, the Project would support statewide efforts to improve transportation energy efficiency and reduce transportation energy consumption with respect to private automobiles. The Project would also benefit from fuel and automotive manufacturers' compliance with CAFE fuel economy standards and the Pavley Standards, which are designed to result in more efficient use of transportation fuels (NHTSA 1975; CARB 2004b). As a result, the Project would implement project design features and incorporate water conservation, energy conservation, landscaping, and other features consistent with applicable actions and strategies in the CALGreen Building Code. The Project's design would comply with existing energy standards and incorporate project design features to reduce energy consumption. Therefore, the Project would not conflict with energy conservation plans and impacts would be less than significant. No further analysis of this issue is warranted in the EIR.

References

California Building Standards Commission (CBSC), California Green Building Standards (CALGreen) Code, 2022. Available at: https://www.dgs.ca.gov/BSC/CALGreen.

California Air Resources Board (CARB), Airborne Toxics Control Measure to limit Diesel-Fueled Commercial Vehicle Idling, 2004a. Available at: https://ww2.arb.ca.gov/resources/documents/airborne-toxic-control-measures.

CARB, Low-Emission Vehicle Greenhouse Gas Program (Pavley Standards), 2004b. Available at: https://ww2.arb.ca.gov/our-work/programs/advanced-clean-cars-program/lev-program/low-emission-vehicle-greenhouse-gas.

National Highway Traffic Safety Administration, Corporate Average Fuel Economy (CAFE) Standards, 1975. Available at: https://www.nhtsa.gov/laws-regulations/corporate-average-fuel-economy

Southern California Association of Governments, 2020. The 2020-2045 Regional Transportation Plan/Sustainable Communities Strategy of the Southern California Association Of Governments – Connect SoCal. Available at: https://scag.ca.gov/sites/main/files/file-attachments/0903fconnectsocal-plan_0.pdf?1606001176. Accessed March 20, 2024.

Southern California Association of Governments, 2023. Connect SoCal - A Plan for Navigating to a Brighter Future - Draft Plan, November 2, 2023. Available at: https://scag.ca.gov/sites/main/files/file-attachments/23-2987-connect-socal-2024-draft-complete-110223.pdf?1698262706. Accessed March 20, 2024.

U.S. Environmental Protection Agency (USEPA), 2011. Fact Sheet: EPA and NHTSA Adopt First-Ever Program to Reduce Greenhouse Gas Emissions and Improve Fuel Efficiency of Medium- and Heavy-Duty Vehicles, August. https://www.eesi.org/files/420f11031.pdf· Accessed August 25, 2022.

USEPA, 2016. Federal Register/Vol. 81, No. 206/Tuesday, Greenhouse Gas Emissions and Fuel Efficiency Standards for Medium- and Heavy-Duty Engines and Vehicles—Phase 2, October 25. https://www.govinfo.gov/content/pkg/FR-2016-10-25/pdf/2016-21203.pdf· Accessed August 25, 2022.

Geology and Soils

Issues (and Supporting Information Sources):	*Potentially Significant Impact*	*Less Than Significant with Mitigation Incorporated*	*Less Than Significant Impact*	*No Impact*
VII. GEOLOGY AND SOILS — Would the project:				
a) Directly or indirectly cause potential substantial adverse effects, including the risk of loss, injury, or death involving:				
i) Rupture of a known earthquake fault, as delineated on the most recent Alquist-Priolo Earthquake Fault Zoning Map issued by the State Geologist for the area or based on other substantial evidence of a known fault? Refer to Division of Mines and Geology Special Publication 42.	☐	☐	☒	☐
ii) Strong seismic ground shaking?	☐	☐	☒	☐
iii) Seismic-related ground failure, including liquefaction?	☐	☐	☒	☐
iv) Landslides?	☐	☐	☐	☒
b) Result in substantial soil erosion or the loss of topsoil?	☐	☐	☒	☐
c) Be located on a geologic unit or soil that is unstable, or that would become unstable as a result of the project, and potentially result in on- or off-site landslide, lateral spreading, subsidence, liquefaction, or collapse?	☐	☐	☒	☐
d) Be located on expansive soil, as defined in Table 18-1-B of the Uniform Building Code (1994), creating substantial direct or indirect risks to life or property?	☐	☐	☒	☐
e) Have soils incapable of adequately supporting the use of septic tanks or alternative wastewater disposal systems where sewers are not available for the disposal of wastewater?	☐	☐	☐	☒
f) Directly or indirectly destroy a unique paleontological resource or site or unique geologic feature?	☒	☐	☐	☐

Discussion

The analysis in this section is based on the information provided in the Geotechnical Engineering investigation (Geotechnical Report) prepared by Geotechnologies, Inc. (Geotechnologies) on December 11, 2023, contained in **Appendix D** of this IS.

a.i) **Less Than Significant Impact.** A fault is a plane or surface in the earth which failure has occurred and materials on opposite sides have moved relative to one another in response to the accumulation and release of stress. The United States Geological Survey (USGS) defines active faults as those that have had surface displacements within the Holocene epoch (about the last 11,700 years). Potentially active faults are those that have had surface displacement during Quaternary time, within the last 1.6 million years. California Geological Survey (CGS) policy is to delineate a boundary from 200 to 500 feet wide on each side of the Holocene-Active fault trace. Based on the Geotechnical Report (**Appendix D**) and CGS Earthquake Zones of Required Investigation map viewer (CGS, 2023), there are no active, potentially active, or inactive faults mapped on the Project Site.

The closest active fault is the Raymond Fault, located approximately 2.6 miles north of the Project Site. In addition, the subject site is not located within an Alquist-Priolo Earthquake Fault Zone. Based on these considerations, the potential for surface ground rupture at the subject site is considered low by the geotechnical engineers. Nonetheless, the new build aspects of the Project will be designed with earthquake structural design components required by the building code in order to protect against significant cosmetic damage and serious economic loss, which in turn, would help protect health and safety of humans that may be in or near the building. The existing building also underwent seismic retrofit performed in 2005. Therefore, less than significant impacts would result from fault rupture of a known earthquake fault directly on the Project Site and with Project design being in accordance with building code requirements, less than significant impacts would occur. No further analysis of this issue is warranted in the EIR.

a.ii) **Less Than Significant Impact.** The proposed Project is located in Southern California, an area that is subject to strong seismic ground shaking. Seismically induced ground acceleration is the shaking motion that is produced by an earthquake. As noted in Response 3.7.a.i above, there are no known active faults within the Project Site. The closest active fault is the Raymond Fault, located approximately 2.6 miles north of the Project Site. The Project includes the both adaptive reuse of the existing building and construction of new community center elements which could experience moderate to high ground motion from local or regional faults. Although some structural damage is typically not avoidable during a large earthquake, the proposed new construction elements would be constructed to meet existing construction ordinances and the most recent California Building Code (CBC) in order to protect against building collapse and major injury during a seismic event. The CBC includes specific design measures, which are based on the determination of Site Classification and Seismic Design Categories specific to the Project Site. These design measures are intended to maximize structural stability in the event of an earthquake. Furthermore, the Project would comply with the CGS Special Publication 117A, *Guidelines for Evaluating and Mitigating Seismic Hazards in California*, which provides guidance for evaluation and mitigation of earthquake-related hazards. The existing building also underwent seismic retrofit performed in 2005. In addition, a final design-level geotechnical report must ultimately be prepared and approved by the City prior to issuance of building permits, and would be based on the final construction and building plans. Implementation of the site-specific structural and seismic design parameters and recommendations for foundations and retaining walls of the final design-level geotechnical report would further ensure that seismic-related ground shaking impacts would not directly or indirectly cause potential substantial adverse effects, including the risk of loss, injury, or death. Therefore, adherence to regulatory requirements would reduce impacts related to strong seismic shaking to a less than significant level. No further analysis of this issue is warranted in the EIR.

a.iii) **Less Than Significant Impact.** Liquefaction is a phenomenon in which unconsolidated, water-saturated sediments become unstable due to the effects of strong seismic shaking. During an earthquake, these sediments can behave like a liquid, potentially causing severe damage to overlying structures. Lateral spreading is a variety of minor landslide that occurs

when unconsolidated liquefiable material breaks and spreads due to the effects of gravity, usually down gentle slopes. Liquefaction-induced lateral spreading has been defined as the finite, lateral displacement of gently sloping ground as a result of pore-pressure buildup or liquefaction in a shallow underlying deposit during an earthquake. The occurrence of this phenomenon is dependent on many complex factors, including the intensity and duration of ground shaking, particle-size distribution, and density of the soil. In general, a relatively high potential for liquefaction exists in loose, sandy soils that are within 50 feet of the ground surface and are saturated (below the groundwater table).

The potential damaging effects of liquefaction include differential settlement, loss of ground support for foundations, ground cracking, heaving and cracking of structure slabs due to sand boiling, and buckling of deep foundations due to ground settlement. Dynamic settlement (i.e., pronounced consolidation and settlement from seismic shaking) may also occur in loose, dry sands above the water table, resulting in settlement of and possible damage to overlying structures. Lateral spreading can move blocks of soil, placing strain on buried pipelines that can lead to leaks or pipe failure.

According to both the California Department of Conservation (DOC) liquefaction hazard zone assessment (DOC, 2023a) and the Geotechnical Report, the Project Site is not located within a Liquefaction Zone. The liquefaction analysis conducted as part of the Geotechnical Report consisted of data obtained from borings explored and excavated to a depth of approximately 50 feet. According to Geotechnologies' review of the California Geological Survey Seismic Hazard Evaluation Report 029 Plate 1.2 entitled "Historically Highest Ground Water Contours,' the historically highest groundwater level is approximately 150 feet below grade. Based on the medium dense to dense nature of the underlying soils, and the depth to the historic highest groundwater level, the potential for liquefaction occurring at the site is considered to be remote by the geotechnical engineers. Therefore, impacts related to liquefaction would be less than significant and no further analysis of this issue is warranted in the EIR.

a.iv) **No Impact.** The geologic and topographic characteristics of an area often determine its potential for landslides. Landslides (or slope failure) refer to the dislodging and falling of a mass of soil or rocks along a sloped surface. Although the potential for small-scale slope failure may exist in the city, particularly along stream banks, margins of drainage channels, and similar settings where steep banks or slopes occur, the flat terrain of the Project Site minimizes this potential geologic hazard. In addition, according to the Landslide Inventory, the Project Site is not located within in area or is in proximity to an area which would pose a danger to the people or structures on site due to landsliding (DOC, 2023b). Therefore, given the Project Site's topography, impacts to seismically induced landslides would not occur. No further analysis of this issue is warranted in the EIR.

b) **Less Than Significant Impact.** The Project Site will be mostly impervious and there would not be open spaces with exposed topsoil. Construction activities would require grading, excavation, and other construction activities that have the potential to disturb existing soils within the Project Site and expose these soils to rainfall or wind during

construction, thus having the potential for soil erosion. Standard erosion controls would be imposed during site preparation and grading activities. Wind erosion would be minimized through soil stabilization measures required by SCAQMD Rule 403 (Fugitive Dust), which requires activities such as daily watering. Potential for water erosion would be reduced by implementation of standard erosion control measures imposed during site preparation and grading activities. Construction activities would be carried out in accordance with applicable standard erosion control practices required pursuant to the CBC and the requirements of the National Pollutant Discharge Elimination System (NPDES) General Construction Permit issued by the Los Angeles Regional Water Quality Control Board (LARWQCB), as applicable. Consistent with these requirements, due to Project construction activities resulting in one acre or more of land disturbance, a Stormwater Pollution Prevention Plan (SWPPP) would be prepared that incorporates Best Management Practices (BMPs) to control erosion during the Project's construction period. Any BMPs included as part of the SWPPP would thus be implemented as part of the Project. Following Project construction, the Project Site would be covered completely by paving, structures, and landscaping, and would generate little if any soil erosion. Thus, impacts due to erosion of topsoil would be less than significant, as the Project would comply with applicable regulatory requirements. No further analysis of this issue is warranted in the EIR.

c) **Less Than Significant Impact.** Unstable geologic units or soils commonly occur when there are landslides, lateral spreading, subsidence/collapse, or liquefaction.

Landslides

The geologic and topographic characteristics of an area often determine its potential for landslides. Landslides (or slope failure) refer to the dislodging and falling of a mass of soil or rocks along a sloped surface. Although the potential for small-scale slope failure may exist in the city, particularly along stream banks, margins of drainage channels, and similar settings where steep banks or slopes occur, the relatively flat terrain of the Project Site minimizes this potential geologic hazard. Therefore, given the Project Site's topography, seismically induced landslides would not pose a danger to the people or structures onsite. Therefore, no impacts would result, and no further analysis of this issue is warranted in the EIR.

Lateral Spreading

Lateral spreading movement occurs when a soil mass slides laterally on liquefied soil layers, moving downslope or towards a free face. The Project Site is not located within a liquefaction hazard zone and therefore, there is limited potential for lateral spreading to occur at the Project Site (DOC, 2023a). Based on the liquefaction analysis conducted as part of the Geotechnical Report, discussed in threshold a.iii above, the potential for liquefaction on the Project Site is not likely (Geotechnologies, 2023). The new build Project elements would be built subject to the seismic design criteria of the most recent CBC and the existing building also underwent seismic retrofit performed in 2005. The CBC includes provisions that would reduce lateral spreading impacts onsite. Therefore, lateral spreading impacts would be less than significant, and no further analysis of this issue is warranted in the EIR.

Subsidence/Collapse

Subsidence or collapse is the sinking of the ground surface caused by the compression of earth materials resulting from manmade activities, such as groundwater or oil and gas withdrawal. The resulting compression typically occurs only once within affected soils and cannot be repeated during fluctuations of the groundwater level or from peat oxidation.

The Project Site is underlain by artificial fill (at approximate depths of 3 to 5 feet below grade) over native alluvial soils. The near surface artificial fill on site consists of silty sands, which are dark brown in color, moist, loose to medium dense. The native alluvial soils below the artificial fill consists of sands, silty sands, and sandy silt. The native alluvial soils range from dark brown to dark yellowish brown in color, medium dense to very dense, very stiff, and fine to medium grained, with various amounts of cobbles and pebbles (Geotechnologies, 2023). The Geotechnical Report recommends the Project would be designed and constructed on conventional foundations bearing in a newly placed compacted fill pad. Additionally, the City would construct the proposed Project in conformance with the most recently adopted CBC, which includes provisions to reduce subsidence and collapse impacts, and applicable recommendations made in the Geotechnical Report prepared for the Project. Therefore, subsidence and collapse impacts would be less than significant, and no further analysis of this issue is warranted in the EIR.

Liquefaction

Liquefaction is a phenomenon that occurs when soil undergoes transformation from a solid state to a liquefied condition due to the effects of increased pore-water pressure. This typically occurs where susceptible soils (particularly soils in the medium sand to silt range) are located over a high groundwater table. A high groundwater table is described as one within 50 feet of the surface. As stated in the Geotechnical Report, the Project Site is not located within a liquefaction zone (Geotechnologies, 2023) and liquefaction risk is considered to be remote. However, to ensure that the proposed Project would not experience structural damage due to liquefaction, the City would design and construct the proposed Project in conformance with the most recently adopted CBC, which would ensure liquefaction impacts are less than significant. Thus, impacts related to liquefaction, as discussed in Response a.iii above, would be less than significant, and no further analysis of this issue is warranted in the EIR.

d) **Less Than Significant Impact.** Expansive soil is characterized by a clay composition whereby clay particles expand dramatically upon wetting. Structures constructed on expansive soils require special design considerations that are identified within the CBC. The geologic materials encountered on the Project Site have been identified as having a very low expansion potential (Geotechnologies, 2023). Nonetheless, to ensure that the proposed development would not experience structural damage due to expansive soil, the City would design and construct the proposed Project in conformance with the most recently adopted CBC. Therefore, impacts related to expansive soils would be less than significant, and no further analysis of this issue is warranted in the EIR.

e) **No Impact.** The Project Site is located in an urbanized area where municipal wastewater infrastructure already exists. The Project would not include the use of any septic tanks; additional wastewater output would be connected and treated by the City's wastewater treatment system. Additionally, adaptation of the existing storm drains and surface drains would collect runoff from the Project Site. Thus, the existing stormwater drainage system is capable of handling existing and proposed stormwater volumes from the Project Site. Therefore, impacts related to septic tanks would not occur, and no further analysis of this issue is warranted in the EIR.

f) **Potentially Significant Impact.** The Natural History Museum of Los Angeles County record search conducted for the Project (**Appendix E**) did not determine the presence of any fossil localities that lie directly within the proposed Project area. The Project Site's earth materials consist of artificial fill over alluvial soils (Geotechnologies, 2023; Dibblee Geological Foundation, 1989), which are considered to have low to high paleontological resource sensitivity, depending on whether they are younger (low sensitivity) or older (high sensitivity) Holocene-aged deposits (Society of Vertebrate Paleontology, 2021). The site appears to be within older alluvium (Qoa) according to Yerkes (1997) but within younger alluvium (Qa) according to Dibblee Geological Foundation (1989) and as presented in the Geotechnical Report. Older alluvium has high paleontological sensitivity because it is of an age known to preserve fossil resources and has a well-established record of fossil preservation throughout the Los Angeles Basin (see for instance Jefferson, 1991a and 1991b). Additionally, the records search identified fossil localities nearby (within 1.8-miles to 5-miles) from the same sedimentary deposits that may occur in the proposed Project area, either at the surface or at depth. However, as specified in the Geotechnical Report (Geotechnologies, 2023), fill materials were encountered in all exploratory borings across the site at depths of approximately three to five feet below the existing site grade. The Project would excavate to a maximum depth of five feet, with the exception of the drywell infiltration basin which is likely to be installed at a depth of 25 feet resulting in approximately 24 CY of soil export, thus there would be a relatively low potential to encounter older alluvium deposits, which have a much higher paleontological sensitivity, in the areas of the Project Site where excavation would be into native soil. The drywell infiltration basin would be installed in one discreet area of the site, and excavation to the 25 feet depth would only be applicable to the drywell installation location and would not be a uniform 25 feet excavation depth across the entire Project Site. Given that the majority of excavation activities would be within the 3-5 feet of existing fill, and due to the relatively low potential that previously undiscovered resources could be exposed during construction activities, in the event that paleontological resources are encountered during construction, compliance with Public Resources Code Section 5097, as amended, would be required. Public Resources Code Section 5097, as amended, requires in the event of discovery of paleontological resources that all construction activity ceases until appropriate investigation and/or salvage measures have been established by the City. This would be consistent with General Plan Policy R-6A, which aims to promote and encourage the preservation of Alhambra's significant historic, architectural, cultural, archaeological, and paleontological resources. This approach is also reinforced in Policy R-6E which aims to enforce applicable historic preservation laws to preserve state or federally designated

historic resources and other resources (e.g., archaeological and paleontological resources) eligible for such designation. Nevertheless, given the excavation depth of 25 feet for the drywell infiltration basin and the potential to encounter paleontological resources, this topic will be analyzed in greater detail in the EIR.

References

California Geological Survey (CGS), 2008. Guidelines for Evaluating and Mitigating Seismic Hazards in California. Available at: https://www.conservation.ca.gov/cgs/Documents/Publications/Special-Publications/SP_117a.pdf. Accessed January 9, 2023.

CGS, 2023. Earthquake Zones of Required Investigation. Available at: https://maps.conservation.ca.gov/cgs/EQZApp/app/ Accessed November 9, 2023.

California Department of Conservation (DOC), 2023a. Liquefaction Zones. Available at: https://data.ca.gov/dataset/cgs-seismic-hazards-program-liquefaction-zones. Accessed January 9, 2024.

California Department of Conservation (DOC), 2023b. Landslide Inventory (Beta). Available at: https://maps.conservation.ca.gov/cgs/lsi/. Accessed January 9, 2024.

Dibblee Geological Foundation, 1989. Geologic map of the Los Angeles quadrangle, Los Angeles County, California. Reprinted 2006. Available at: https://ngmdb.usgs.gov/Prodesc/proddesc_209.htm. Accessed March 20, 2024.

Geotechnologies, Inc, 2023. Geotechnical Engineering Investigation. December 11, 2023.

Jefferson, G. T., 1991a. A catalogue of Late Quaternary Vertebrates from California: part one, nonmarine lower vertebrate and avian taxa. Natural History Museum of Los Angeles County Technical Reports No. 5. Available at: http://ibecproject.com/PREDEIR_0000132.pdf. Accessed March 20, 2024

Jefferson, G. T., 1991b. A catalogue of Late Quaternary Vertebrates from California: part two, mammals. Natural History Museum of Los Angeles County Technical Reports No. 7. Available at: http://ibecproject.com/PREDEIR_0000133.pdf. Accessed March 20, 2024.

Society of Vertebrate Paleontology, 2021. Standard Procedures for the Assessment and Mitigation of Adverse Impacts to Paleontological Resources. Available at: https://vertpaleo.org/wp-content/uploads/2021/01/SVP_Impact_Mitigation_Guidelines.pdf. Accessed March 20, 2024.

Yerkes, R. F. 1997. Preliminary geologic map of the Los Angeles 7.5' quadrangle, southern California. U.S. Geological Survey Open File Report 97-254. Scale 1:24,000.

Greenhouse Gas Emissions

Issues (and Supporting Information Sources):	Potentially Significant Impact	Less Than Significant with Mitigation Incorporated	Less Than Significant Impact	No Impact
VIII. GREENHOUSE GAS EMISSIONS — Would the project:				
a) Generate greenhouse gas emissions, either directly or indirectly, that may have a significant impact on the environment?	☐	☐	☒	☐
b) Conflict with an applicable plan, policy or regulation adopted for the purpose of reducing the emissions of greenhouse gases?	☐	☐	☒	☐

Discussion

a,b) **Less Than Significant Impact.** Gases that trap heat in the atmosphere are called greenhouse gases (GHGs). The major concern with GHGs is that increases in their concentrations are causing global climate change. Global climate change is a change in the average weather on Earth that can be measured by wind patterns, storms, precipitation, and temperature. Although there is disagreement as to the rate of global climate change and the extent of the impacts attributable to human activities, most in the scientific community agree that there is a direct link between increased emissions of GHGs and long-term global temperature increases.

The State of California defines GHGs as carbon dioxide (CO_2), methane (CH_4), nitrous oxide (N_2O), sulfur hexafluoride (SF_6), perfluorocarbons (PFCs), and hydrofluorocarbons (HFCs). Because different GHGs have different global warming potentials (GWPs) and CO_2 is the most common reference gas for climate change, GHG emissions are often quantified and reported as CO_2 equivalents (CO_2e). For example, CH_4 has a GWP of 25 (over a 100-year period); therefore, 1 metric ton (MT) of CH_4 is equivalent to 25 MT of CO_2 equivalents ($MTCO_2e$). The State uses the GWP ratios available from the United Nations Intergovernmental Panel on Climate Change (IPCC) and published in the *Fourth Assessment Report* (AR4) (IPCC 2007). By applying the GWP ratios, Project-related CO_2e emissions can be tabulated in metric tons (MT) per year. Large emission sources are reported in million metric tons (MMT) of CO_2e.[11]

The Natural Resources Agency has produced climate change assessments which detail impacts of global warming in California (DOJ 2024).[12] These include:

- Sea level rise, coastal flooding and erosion of California's coastlines would increase, as well as sea water intrusion.
- The Sierra snowpack would decline between 70 and 90 percent, threatening California's water supply.

[11] A metric ton is 1,000 kilograms; it is equal to approximately 1.1 U.S. tons and approximately 2,204.6 pounds.

[12] State of California, Department of Justice, Office of the Attorney General, Climate Change Impacts in California, https://oag.ca.gov/environment/impact. Accessed May 2024.

- Higher risk of forest fires resulting from increasing temperatures and making forests and brush drier. Climate change will affect tree survival and growth.
- Attainment of air quality standards would be impeded by increasing emissions, accelerating chemical processes, and raising inversion temperatures during stagnation episodes resulting in public health impacts.
- Habitat destruction and loss of ecosystems due to climate change affecting plant and wildlife habitats.
- Global warming can cause drought, warmer temperatures and saltwater contamination resulting in impacts to California's agricultural industry.

With regard to public health, as reported by the Center for Health and the Global Environment at the Harvard Medical School, the following are examples of how climate change can affect cardio-respiratory disease: (1) pollen is increased by higher levels of atmospheric CO_2; (2) heat waves can result in temperature inversions, leading to trapped masses or unhealthy air contaminants by smog, particulates, and other pollutants; and (3) the incidence of forest fires is increased by drought secondary to climate change and to the lack of spring runoff from reduced winter snows. These fires can create smoke and haze, which can settle over urban populations causing acute and exacerbating chronic respiratory illness.[13]

California generated 381.3 $MMTCO_2e$ in 2021, the latest year for which data are available from CARB (CARB 2023). Combustion of fossil fuel in the transportation sector was the single largest source of California's GHG emissions in 2021, accounting for almost 38 percent of total GHG emissions in the State. This sector was followed by the industrial sector (19 percent) and the electric power sector (16 percent) (CARB 2023).

Impacts of GHGs are borne globally, as opposed to localized air quality effects of criteria air pollutants and toxic air contaminants. The quantity of GHGs that it takes to ultimately result in climate change is not precisely known; however, it is clear that the quantity is enormous, and no single project would measurably contribute to a noticeable incremental change in the global average temperature, or to global, local, or micro climates. From the standpoint of CEQA, GHG impacts to global climate change are inherently cumulative.

The City of Alhambra has not adopted a threshold of significance for GHG emissions that would be applicable to this Project. In December 2008, the SCAQMD adopted a 10,000 $MTCO_2e$ per year significance threshold for projects in which the SCAQMD is the lead agency. SCAQMD has not formally adopted a significance threshold for GHG emissions generated by a project for which SCAQMD is not the lead agency, nor a uniform methodology for analyzing impacts related to GHG emissions on global climate change. In the absence of any applicable adopted or accepted numerical threshold of significance for GHG emissions, the methodology for evaluating the proposed Project's impacts related to GHG emissions focuses on its consistency with State, regional, and local plans adopted

[13] Paul R. Epstein, et al., Urban Indicators of Climate Change, Report from the Center for Health and the Global Environment, (Harvard Medical School and the Boston Public Health Commission, August 2003), unpaginated.

for the purpose of reducing and/or mitigating GHG emissions. This evaluation of consistency with such plans is the sole basis for determining the significance of the proposed Project's GHG-related impacts on the environment. Notwithstanding, for informational purposes, the analysis also calculates the amount of GHG emissions that would be attributable to the proposed Project using recommended air quality models, as described below. The primary purpose of quantifying the proposed Project's GHG emissions is to satisfy CEQA Guidelines Section 15064.4(a), which calls for a good-faith effort to describe and calculate emissions. However, the significance of the proposed Project's GHG emissions impacts is not based on the amount of GHG emissions resulting from the proposed Project. Consistent with SCAQMD guidance, total emissions from construction are amortized over an assumed project lifetime of 30 years and added to operational emissions (SCAQMD 2008).

CEQA Guidelines 15064.4 (b)(1) states that a lead agency may use a model or methodology to quantify GHGs associated with a project. CalEEMod (Version 2022.1) is a model that is used to estimate construction-source and operational-source emissions from direct and indirect sources. Accordingly, CalEEMod has been used for this proposed Project to estimate the proposed Project's emissions (refer to **Appendix B** of this IS for additional details).

Construction Emissions

Construction activities associated with the proposed Project would result in emissions of CO_2 and, to a lesser extent, CH_4 and N_2O. Construction-period GHG emissions were quantified based on the same construction schedule and activities as described above in Section III (b). To amortize the emissions over the life of a project, the SCAQMD recommends calculating the total GHG emissions attributable to construction activities, dividing it by a 30-year project life, and then adding that number to a project's annual operational-phase GHG emissions. As such, construction emissions were amortized over a 30-year period and included in the proposed Project's annual operational-phase GHG emissions.

Operational Emissions

GHG Emissions

Operational activities associated with the proposed Project would result in emissions of CO_2 and, to a lesser extent CH_4 and N_2O. Operational sources of GHG emissions would include mobile sources from vehicles traveling to and from the site, and indirect GHG emissions from export of electricity, water consumption, and waste generation.

A maximum of 721 trips per day are expected (General Technologies and Solutions 2024). GHG emissions from mobile sources are based on the vehicle emission factors from EMFAC2021 and the default trip length and trip distribution values for the Project land uses in CalEEMod, which are Air District-wide average trip distance and trip distribution values. Daily trip generation from the proposed Project's TIA report, provided in **Appendix I** of this IS, were used to estimate the total VMT for the Project trips through CalEEMod.

Emissions of GHGs also resulted from the consumption of fossil fuels to generate electricity and to provide heating and hot water to the Project Site. The Project's electricity demands are supplied by SCE, which indicates their renewable power accounted for 33.2 percent in 2022.

GHG emissions from solid waste disposal are also calculated using CalEEMod. Emissions are based on solid waste calculated for the proposed Project and the GHG emission factors for solid waste decomposition. The GHG emission factors, particularly for CH_4, depend on characteristics of the landfill, such as the presence of a landfill gas capture system and subsequent flaring or energy recovery. The default values, as provided in CalEEMod, for landfill gas capture (e.g., no capture, flaring, energy recovery) are statewide averages and are used in this assessment.

Emissions Summary

The proposed Project's annual GHG emissions are shown in **Table 8**, *Annual Project Greenhouse Gas Emissions*. As shown, the proposed Project's total GHG emissions would be 868 $MTCO_2e$. GHG emission calculations are provided in **Appendix B** of this IS.

TABLE 8
ANNUAL PROJECT GREENHOUSE GAS EMISSIONS

Emissions Sources	CO_2e (Metric Tons per Year)[a]
Area	1
Energy (Electricity, Natural Gas)[b]	103
Mobile	742
EV Charging	1
Waste	10
Water	1
Construction[c]	9
Project Total GHG Emissions	**868**

NOTES:

[a] Totals may not add up exactly due to rounding in the modeling calculations. Refer to **Appendix B** of this IS/MND for details.

[b] The Project would renovate the existing building to an all-electric design. No natural gas energy consumption would occur. Energy that would be used by natural gas appliances and systems in a traditional building as reported in CalEEMod was converted to an electricity building energy equivalent and added to the building's electricity demand GHG emissions.

[c] Construction emissions are amortized over 30 years.

SOURCE: ESA 2024

Conflicts with GHG Reduction Plans, Policies and Regulations

The City of Alhambra General Plan does not identify specific GHG or climate change policies or goals. In the absence of any adopted, quantitative threshold, the proposed Project would not have a significant effect on the environment if the proposed Project is found to be consistent with the applicable regulatory plans and policies to reduce GHG emissions, including CARB's 2022 Scoping Plan for Achieving Carbon Neutrality

(Scoping Plan) (CARB 2022) and the Southern California Association of Governments (SCAG) Connect SoCal 2024 (SCAG 2024).

2022 Scoping Plan

Jurisdictions taking meaningful climate action aligned with the State's climate goals in the absence of a CEQA-qualified Climate Action Plan should also look to the three priority areas to reduce GHG emissions: transportation electrification, VMT reduction, and building decarbonization. To assist local jurisdictions, the 2022 Scoping Plan, Appendix D presents a non-exhaustive list of impactful GHG reduction strategies that can be implemented by local governments within the three priority areas (Priority GHG Reduction Strategies for Local Government Climate Action Priority Areas).[14] Specifically, Table 3 of Appendix D discusses attributes for residential and mixed-use projects that would accommodate growth in a manner consistent with State GHG reduction and equity prioritization goals.[15]

Transportation Electrification

The priority GHG reduction strategies for local government climate action related to transportation electrification are discussed below and would support the Scoping Plan action to have 100 percent of all new passenger vehicles to be zero emissions by 2035 (see Table 2-1 of the 2022 Scoping Plan).

The CARB approved the Advanced Clean Cars II rule which codifies Executive Order N-79-20 and requires 100 percent of new cars and light trucks sold in California be zero-emission vehicles by 2035. The State has also adopted AB 2127, which requires the CEC to analyze and examine charging needs to support California's EVs in 2030. This report would help decision-makers allocate resources to install new EV chargers where they are needed most. The Project is designed in a manner that is consistent with and not in conflict with transportation electrification strategies. The Project would include solar panels, EV charging, EV capable and EV ready spaces, as well as bicycle facilities that would meet or exceed the respective City codes. EV spaces are to be provided as required by the building code in effect at the time of Project approval, but likely to be no less than 17 EV capable spaces with four of those spaces designated as EVCS based on the requirements of Section 5.106.5.3 of the 2022 California Green Building Standards Code, Title 24, Part 11 (CALGreen) with July 2024 Supplement.

VMT Reduction

The priority GHG reduction strategies for local government climate action related to VMT reduction are discussed below and would support the Scoping Plan action to reduce VMT per capita 25 percent below 2019 levels by 2030 and 30 percent below 2019 levels by 2045.

The Project is located in a Transit Priority Area (TPA). Specifically, the Project Site is located within a quarter mile of the Valley and 6th Street stop (Alhambra Community

[14] Table 1 of Appendix D, 2022 Scoping Plan, November 2022.

[15] Table 3 of Appendix D, 2022 Scoping Plan, November 2022.

Transit [ACT] Green Line), which provides transportation service around the City of Alhambra along Valley Boulevard (from Fremont to Vega) and Main Street (from Palm to Chapel) and provides connections to the ACT Blue Line, which connects to California State University, Los Angeles and Metrolink. The Project's location in a TPA provides evidence of the Project's consistency with the 2022 Scoping Plan strategy of reducing VMT and mobile source emissions. Additionally, the Project would include both sidewalk bicycle parking stalls to serve the users of the community center and further reduce VMT.

Building Decarbonization

The priority GHG reduction strategies for local government climate action related to electrification are discussed below and would support the Scoping Plan actions regarding meeting increased demand for electrification without new fossil gas-fire resources and all electric appliances beginning in 2026 (residential) and 2029 (commercial) (see Table 2-1 of the Scoping Plan).

California's transition away from fossil fuel–based energy sources will bring the Project's GHG emissions associated with building energy use down to zero as our electric supply becomes 100 percent carbon free. California has committed to achieving this goal by 2045 through SB 100, the 100 Percent Clean Energy Act of 2018. SB 100 strengthened the State's Renewables Portfolio Standard (RPS) by requiring that 60 percent of all electricity provided to retail users in California come from renewable sources by 2030 and that 100 percent come from carbon-free sources by 2045. The land use sector will benefit from RPS because the electricity used in buildings will be increasingly carbon-free, but implementation does not depend (directly, at least) on how buildings are designed and built.

The Project would directly support building electrification as the Project will utilize only electricity and no natural gas in the renovated building. While building electrification would result in higher electricity usage, it would greatly reduce the use of a fossil fuel and the associated GHG emissions (i.e., natural gas combustion) from building energy demand. The Project would also comply with applicable solar installation regulatory requirements and include solar panels.

Connect SoCal 2024

The purpose of Connect SoCal is to achieve the regional per capita GHG reduction targets for the passenger vehicle and light-duty truck sector established by CARB pursuant to SB 375. To accomplish this goal, Connect SoCal identifies various strategies to reduce per capita VMT. Connect SoCal is expected to help SCAG reach its GHG reduction goals, as identified by CARB, with reductions in per capita passenger vehicle GHG emissions for specified target years.

In order to assess the Project's potential to conflict with Connect SoCal, this section analyzes the Project's land use characteristics for consistency with the strategies and policies set forth in Connect SoCal to meet GHG emission-reduction targets set by

CARB.[16] Generally, projects are considered to not conflict with applicable land use plans and regulations, such as SCAG's Connect SoCal, if they are compatible with the general intent of the plans and would not preclude the attainment of their primary goals.

The Project would support reducing VMT given that it is a community center development in an infill location surrounded by other existing uses, including residential uses that would utilize the services of the Project. The Project is located in a TPA and is located within a quarter mile of the Valley Boulevard and S. 6th Street stop (ACT Green Line), which provides transportation service around the City of Alhambra along Valley Boulevard (from Fremont to Vega) and Main Street (from Palm to Chapel) and provides connections to the ACT Blue Line, which connects to California State University, Los Angeles and Metrolink. The Project's location in a TPA provides evidence of the Project's consistency with the Connect SoCal strategy of reducing VMT and mobile source emissions. Additionally, the Project would include both sidewalks and bicycle parking stalls to serve the users of the community center and further reduce VMT. As such, the Project would not conflict with Connect SoCal goals and benefits intended to improve mobility and access to diverse destinations, provide better "placemaking," provide more transportation choices, and reduce vehicular demand and associated emissions.

GHG Emissions and Plan, Policy, and Regulation Impact Summary

Overall, the Project would generate a minimal amount of GHG emissions. The Project would not conflict with the CARB 2022 Scoping Plan and the SCAG Connect SoCal 2024. Therefore, the Project would not conflict with an applicable plan, policy, or regulation to reduce GHG emissions. As such, impacts would be less than significant. No further analysis of this issue is warranted in the EIR.

References

California Air Resources Board (CARB), 2022. 2022 Scoping Plan for Achieving Carbon Neutrality. https://ww2.arb.ca.gov/sites/default/files/2022-12/2022-sp_1.pdf. Accessed May 2024.

CARB, 2023. Current California GHG Emission Inventory Data, 2000-2021 GHG Inventory (2023 Edition). https://ww2.arb.ca.gov/ghg-inventory-data. Accessed May 2024.

South Coast Air Quality Management District (SCAQMD), 2008. Draft Guidance Document – Interim CEQA Greenhouse Gas (GHG) Significance Threshold, Attachment E, October. http://www.aqmd.gov/docs/default-source/ceqa/handbook/greenhouse-gases-(ghg)-ceqa-significance-thresholds/ghgattachmente.pdf. Accessed February 2024.

Southern California Association of Governments (SCAG), 2024. Connect SoCal 2024. April 2024.

[16] As discussed in Connect SoCal, the actions and strategies included in Connect SoCal remain unchanged from those adopted in the 2012-2035 and 2016-2040 RTP/SCS.

State of California, Department of Justice, Office of the Attorney General (DOJ), 2024. Climate Change Impacts in California, https://oag.ca.gov/environment/impact. Accessed May 2024.

United Nations Intergovernmental Panel on Climate Change (IPCC), 2007. *Fourth Assessment Report* (AR4), Working Group I Report: The Physical Science Basis. https://www.ipcc.ch/site/assets/uploads/2018/05/ar4_wg1_full_report-1.pdf. Accessed February 2024.

Hazards and Hazardous Materials

Issues (and Supporting Information Sources):	*Potentially Significant Impact*	*Less Than Significant with Mitigation Incorporated*	*Less Than Significant Impact*	*No Impact*
IX. HAZARDS AND HAZARDOUS MATERIALS — Would the project:				
a) Create a significant hazard to the public or the environment through the routine transport, use, or disposal of hazardous materials?	☐	☐	☒	☐
b) Create a significant hazard to the public or the environment through reasonably foreseeable upset and accident conditions involving the release of hazardous materials into the environment?	☐	☐	☒	☐
c) Emit hazardous emissions or handle hazardous or acutely hazardous materials, substances, or waste within one-quarter mile of an existing or proposed school?	☐	☐	☒	☐
d) Be located on a site which is included on a list of hazardous materials sites compiled pursuant to Government Code Section 65962.5 and, as a result, would it create a significant hazard to the public or the environment?	☐	☐	☒	☐
e) For a project located within an airport land use plan or, where such a plan has not been adopted, within two miles of a public airport or public use airport, would the project result in a safety hazard or excessive noise for people residing or working in the project area?	☐	☐	☐	☒
f) Impair implementation of or physically interfere with an adopted emergency response plan or emergency evacuation plan?	☐	☐	☒	☐
g) Expose people or structures, either directly or indirectly, to a significant risk of loss, injury, or death involving wildland fires?	☐	☐	☒	☐

Discussion

The analysis in this section is based on the information provided in the Phase I Environmental Site Assessment prepared by EFI Global, Inc (EFI) on December 29, 2023, contained in **Appendix F** of this IS and the Asbestos and Lead Assessment prepared by EFI on November 14, 2023 (**Appendix G**).

a) **Less Than Significant Impact.** Exposure of the public or the environment to hazardous materials could occur through improper handling or use of hazardous materials or hazardous wastes particularly by untrained personnel, a transportation accident, environmentally unsound disposal methods, or fire, explosion, or other emergencies. The severity of potential effects varies with the activity conducted, the concentration and type of hazardous material or wastes present, and the proximity of sensitive receptors.

Proposed Project construction could expose construction workers and the public to temporary hazards related to the transport, use, and maintenance of construction materials (i.e., oil, diesel fuel, and transmission fluid), and/or handling/transport of demolition debris and import/export of soils. However, these activities would be short-term, and the materials

used would not be in such quantities or stored in such a manner as to pose a significant safety hazard. Proposed Project construction activities would demonstrate compliance with the applicable laws and regulations governing the use, storage, and transportation of hazardous materials/waste, ensuring that all potentially hazardous materials are used and handled in an appropriate manner.

A Phase I Environmental Site Assessment was prepared for the Project to assess the potential for Project implementation to result in impacts related to hazards and hazardous materials (**Appendix F**). The Phase I Environmental Site Assessment did not identify a Recognized Environmental Condition (REC) controlled RECs (CRECs), or historical RECs (HRECs) associated with hazards or hazardous materials at the Project Site. However, an Asbestos and Lead Assessment was undertaken in November 2023 (see **Appendix G**) to determine the presence of asbestos-containing materials (ACM) and/or lead-based paint (LBP). The laboratory results indicated that the thermal system pipe insulation, acoustic ceiling material, ceiling plaster and ceiling tape contain asbestos above the threshold limit of one percent, or require additional analysis to confirm they are less than one percent, and are to be treated and disposed of as ACM. The ACM disposal should be undertaken by a licensed California Department of Industrial Relations (DIR) Department of Occupational Safety and Health (DOSH) contractor. Additionally, per SCAQMD guidelines for asbestos site clean-ups Rule 1403 Procedure 5 Plan approval is required prior to removal of ACM (SCAQMD 2016). It was also recommended that abatement monitoring be performed by the asbestos consultant if asbestos abatement is to be performed while non-abatement persons (employees, tenants, other building occupants, or general public) are present in adjacent areas. Regarding the LBP assessment, over 112 samples were found to contain greater than 0.7 mg/cm^2 of lead and are considered lead-based paint. Recommendations for LBP removal include removal by certified lead trained personnel in accordance with all applicable federal, state and local regulations. All suspected lead laden components shall undergo paint film stabilization before components are removed by manual intact methods. LBP that will be impacted by hot work (welding, torch cutting, etc.) must be removed from the component by lead abatement workers to allow a minimum of 6 inches' clearance on either side of the location of the hot work to prevent the volatilization of lead into the air.

Based on the above, the Project would be in full compliance with all applicable federal, state, and local requirements concerning the use, storage, and management of hazardous materials, including, but not limited to the Resource Conservation and Recovery Act (RCRA), Hazardous Materials Transportation Act (HMTA), California Hazardous Waste Control Law, federal and state Occupational Safety and Health Acts, SCAQMD rules, and permits and associated conditions issued by the City of Alhambra. The Project will additionally be required to remove ACM and LBP materials using a licensed contractor and to adhere to all regulations governing Asbestos and LBP handling and removal. State-level agencies, in conjunction with the United States Environmental Protection Agency (USEPA) and California Occupational Safety and Health Administration (Cal/OSHA), regulate removal, abatement, and transport procedures for ACM. ACM is regulated under state regulations including the California Code of Regulations (CCR), Title 8, Division 1,

Chapter 4, Article 4, Sections 1529 and 5208. The Project would also comply with the requirements of SCAQMD Rule 1403. Releases of asbestos from demolition or construction activities are prohibited by these regulations and medical evaluation and monitoring is required for employees performing activities that could expose them to asbestos. Additionally, the regulations include warnings that must be heeded and practices that must be followed to reduce the risk for asbestos emissions and exposure. Finally, federal, state, and local agencies must be notified prior to the onset of demolition or construction activities with the potential to release asbestos. The demolition of buildings containing LBPs is subject to a comprehensive set of California regulatory requirements that are designed to assure the safe handling and disposal of these materials.[17] Cal/OSHA has established limits of exposure to lead contained in dusts and fumes, which provides for exposure limits, exposure monitoring, and respiratory protection, and mandates good working practices by workers exposed to lead, particularly since demolition workers are at greatest risk of adverse exposure. Lead-contaminated debris and other wastes must also be managed and disposed of in accordance with applicable provisions of the California Health and Safety Code. Through compliance with these existing legal and regulatory requirements, and through remediation or abatement of ACM/LBP materials in accordance with all applicable regulations and standards before building demolition commences, demolition and construction impacts would be less than significant.

Operation of the Project would involve the routine use of small quantities of potentially hazardous materials typical of those used in community facilities including cleaning products, paints, and those used for maintenance of landscaping. Such use would be consistent with those currently occurring at other nearby commercial and residential properties. As a community development, the Project would not involve the routine transport, use, and disposal of large quantities of hazardous materials. The Project's limited use of common hazardous materials can typically be disposed of at Class II or III landfills, which accept most common waste materials, such as those identified above. In addition, all hazardous materials used on the Project Site during operation would be used, stored, and disposed of in accordance with all applicable federal, state, and local requirements. Compliance with applicable regulations would ensure that operational impacts are less than significant, and no further analysis of this issue is warranted in the EIR.

b) **Less Than Significant Impact.** During demolition, excavation, on-site grading, and building construction, hazardous materials such as fuel and oils associated with construction equipment, as well as coatings, paints, adhesives, and caustic or acidic cleaners, could be used, and therefore, would require proper handling and management and, in some cases, disposal. The use, handling, storage, and disposal of these materials could increase the opportunity for hazardous materials releases and, subsequently, the exposure of people and the environment to hazardous materials. However, as previously discussed, all potentially hazardous materials used during construction of the Project would be used and disposed of in accordance with manufacturers' specifications and instructions,

[17] See Title 17, California Code Of Regulations, Division 1, Chapter 8, Accreditation, Certification, and Work Practices. For Lead-Based Paint and Lead Hazards, Sections 35001 to 36100. See also California Code of Regulations, Title 8, Section 1532.1. Lead.

thereby reducing the risk of hazardous materials use. In addition, the Project would comply with all applicable federal, State, and local requirements concerning the use, storage, and management of hazardous materials. Based on the above, compliance with existing regulations would ensure the Project construction activities would not create a significant hazard to the public or the environment through reasonably foreseeable upset and accident conditions involving the release of hazardous materials into the environment.

As discussed previously, the Phase I Environmental Site Assessment revealed no evidence of RECs in connection with the Project Site but the presence of ACM and LBP was noted in the Asbestos and Lead Assessment. As mentioned previously, with compliance with regulations, and through remediation or abatement of ACM/LBP materials in accordance with all applicable regulations and standards before building demolition commences, demolition and construction impacts would be less than significant.

Operation of the Project Site would involve the routine use of small quantities of potentially hazardous materials typical of those used in residential uses. As stated previously, activities involving the handling and disposal of hazardous waste would occur in compliance with all applicable federal, state, and local requirements concerning the handling and disposal of hazardous waste. With applicable regulations and requirements compliance, operational activities would not create a significant hazard to the public or the environment through reasonably foreseeable upset and accident conditions involving the release of hazardous materials into the environment. Impacts would be less than significant, and no further analysis of this issue is warranted in the EIR.

c) **Less Than Significant Impact.** Some populations (e.g., children, elderly, sick or disabled persons) are more susceptible to health effects of hazardous materials than the general population. Hazardous materials used near schools, day care centers, senior living communities, hospitals, etc., must consider potential health effects to these populations, often referred to as "sensitive receptors." Construction or redevelopment on contaminated properties that could potentially generate vapors or fugitive dust containing contaminants may potentially pose a health risk to these populations. In addition, commercial businesses in proximity to sensitive receptors may have hazardous emissions or handle hazardous or acutely hazardous materials or wastes that could pose a health risk to these sensitive receptors.

There are two schools and other sensitive receptors located within an 0.25-mile radius of the Project Site. The nearest existing schools to the Project site are Moor Field Early Education Center located approximately 0.2 mile north, and Ramona Elementary School located approximately 0.2 mile southeast. Additionally, the Evangelical Formosan Church of Alhambra provides day care for children on Sundays (10am-11am) and the Church of Jesus Christ of Latter-day Saints also provides service for children. Other nearby schools to the Project include the Marguerita Elementary School (located approximately 0.5 mile southwest), Ramona Convent Secondary School (located approximately 0.6 mile southwest), Northrup Elementary School (located 0.6 mile northwest), and Baldwin Elementary School (located 0.9 mile northeast). The onsite use of hazardous materials at

the proposed community development would be restricted to cleaning solvents and paints used by facility maintenance staff and cleaning solvents. The materials used by facility staff would be in small quantities and stored in compliance with state and federal requirements. Because no substantial amounts of hazardous materials would be used or stored onsite, potential hazardous impacts to occupants at adjacent or nearby properties would be less than significant. No further analysis of this issue is warranted in the EIR.

d) **Less Than Significant Impact.** Section 65962.5 of the California Government Code requires the California Environmental Protection Agency to develop and update annually the Cortese List, which is a "list" of hazardous waste sites and other contaminated sites. While Section 65962.5 makes reference to the preparation of a "list," many changes have occurred related to web-based information access since 1992 and information regarding the Cortese List is now compiled on the websites of multiple agencies, such as the Department of Toxic Substances Control (DTSC), the State Water Board, and CalEPA. The DTSC maintains the EnviroStor database, which includes sites on the Cortese List and also identifies potentially hazardous sites where cleanup actions (such as a removal action) or extensive investigations are planned or have occurred. The database provides a listing of Federal Superfund sites (National Priorities List); State Response sites; Voluntary Cleanup sites; and School Cleanup sites. Geotracker is the State Water Resources Control Board's data management system for managing sites that impact groundwater, especially those that require groundwater cleanup (USTs, Department of Defense, Site Cleanup Program) as well as permitted facilities such as operating USTs and land disposal sites. CalEPA's database includes lists of sites with active Cease and Desist Orders or Cleanup and Abatement Orders from the State Water Board.

The Phase I Environmental Site Assessment for the Project Site obtained a database search report, which is included within Appendix L of the Phase I Environmental Site Assessment (**Appendix F**). The report documents findings of various federal, state, and local regulatory database searches regarding properties with known or suspected releases of hazardous materials or petroleum hydrocarbons. A review of the Cortese list, as provided by EDR, within Appendix L revealed that there are 10 Cortese sites within approximately 0.5 mile of the target property. However, the Phase I Environmental Site Assessment determined that based on the lack of evidence of a release and down-gradient location with regard to the Project Site, the listings are not expected to represent a significant environmental concern for the Project Site. Therefore, impacts would be less than significant, and no further analysis of this issue is warranted in the EIR.

e) **No Impact.** The Project Site is not located within the vicinity of a private airstrip, heliport, or helistop or within an airport land use plan or within 2 miles of a public or private airport. The City of Alhambra does not contain any airports, but there is one airport within 5 miles of the Project Site, the San Gabriel Valley Airport (Los Angeles County, 2009) but it is outside any airport influence area. In addition, all air traffic within the city would be subject to stringent Federal Aviation Administration (FAA) and Caltrans regulations to protect the public from potential aircraft hazards or other safety concerns such as excessive noise. Therefore, the Project is not located within an airport

land use plan area and would not result in airport-related safety hazards or excessive noise for people residing or working in the Project area. No impacts would occur, and this issue will not be evaluated further in an EIR.

f) **Less Than Significant Impact.** The proposed Project includes partial demolition of the existing clinic and construction of new community center elements. As mentioned in the Project Description, surrounding uses include public/institutional uses directly north; residential uses immediately east; commercial uses immediately south; and institutional use (zoned as residential use) immediately west of the Project Site.

Slow-moving construction-related traffic along local roadways could reduce optimal traffic flows and could delay emergency vehicles traveling through the Project area. To prevent potentially significant construction-related traffic impacts, the proposed Project's contractor would implement a construction traffic management plan, per PDF-TR-1, prior to the initiation of any construction activities to ensure that access for all road users is maintained near the Project Site. Furthermore, the Project would be subject to review and approval by all applicable city departments to ensure that the proposed Project complies with City requirements related to emergency response. As such, construction impacts would be less than significant.

The City's Disaster Route Map (County of Los Angeles, 2023) includes Valley Boulevard and Garfield Avenue near the Project Site. The major streets and highways within the City maintain minimum right of way widths and would continue to ensure that various evacuation routes are accessible to residents and businesses. As such, operation of the Project would not interfere with an adopted emergency response plan and/or the emergency evacuation plan. Operational impacts would be less than significant, and no further analysis of this issue is warranted in the EIR.

g) **Less Than Significant Impact.** The Project Site is located in an entirely urbanized area, away from wildlands and the risks of wildfire. The Project Site is located outside the CAL FIRE State Responsibility Area (CAL FIRE, 2022) and also outside a Very Fire Hazard Severity Zone (LA County Fire Department, 2023) and no people or structures would be exposed to significant risk of loss, injury, or death involving wildland fires. Additionally, the Project would be required to comply with all applicable fire codes and building code standards. Therefore, impacts related to wildfires would be less than significant, and no further analysis of this issue is warranted in the EIR.

References

California Department of Forestry and Fire Protection (CAL FIRE), 2022. Very High Fire Hazard Severity Zone Viewer. Available at: https://osfm.fire.ca.gov/fire-hazard-severity-zone-maps-2022/. Accessed January 16, 2024.

County of Los Angeles, 2023a. Disaster Route Maps – City of Alhambra. Available at: https://pw.lacounty.gov/dsg/DisasterRoutes/map/Alhambra.pdf. Accessed January 16, 2024.

County of Los Angeles, 2023b. LACoFD Fire Hazard Severity Zones – LRA (Feature Layer). Available at: https://data.lacounty.gov/datasets/bf87f4b1e6954f4697006ff41420c083_0/explore?location=34.088495%2C-118.131169%2C13.20. Accessed January 16, 2024.

Department of Toxic Substances (DTSC), 2023. EnviroStor Database – 612 W. Shorb Street. Available at: https://www.envirostor.dtsc.ca.gov/public/map/?myaddress. Accessed January 16, 2024.

EFI Global, Inc, 2023a. Phase I Environmental Site Assessment Report.

EFI Global, Inc, 2023b. Asbestos and Lead Assessment.

Los Angeles County Department of Regional Planning, 2009. Airport Land Use Commission - San Gabriel Valley Airport. Available at: https://case.planning.lacounty.gov/aluc/airports. Accessed January 16, 2024.

South Coast Air Quality Management District (SCAQMD), 2016. SCAQMD Guidelines for Asbestos Site Clean-Ups Rule 1403 Procedure 5 Plans. Available at: https://www.aqmd.gov/docs/default-source/compliance/Asbestos-Demolition-/procedure5_guidelineDC2E0081F4B7.doc. Accessed January 12, 2024.

Hydrology and Water Quality

Issues (and Supporting Information Sources):	*Potentially Significant Impact*	*Less Than Significant with Mitigation Incorporated*	*Less Than Significant Impact*	*No Impact*
X. HYDROLOGY AND WATER QUALITY — Would the project:				
a) Violate any water quality standards or waste discharge requirements or otherwise substantially degrade surface or ground water quality?	☐	☐	☒	☐
b) Substantially decrease groundwater supplies or interfere substantially with groundwater recharge such that the project may impede sustainable groundwater management of the basin?	☐	☐	☒	☐
c) Substantially alter the existing drainage pattern of the site or area, including through the alteration of the course of a stream or river or through the addition of impervious surfaces, in a manner which would:				
i) result in substantial erosion or siltation on- or off-site;	☐	☐	☒	☐
ii) substantially increase the rate or amount of surface runoff in a manner which would result in flooding on- or offsite;	☐	☐	☒	☐
iii) create or contribute runoff water which would exceed the capacity of existing or planned stormwater drainage systems or provide substantial additional sources of polluted runoff; or	☐	☐	☒	☐
iv) impede or redirect flood flows?	☐	☐	☒	☐
d) In flood hazard, tsunami, or seiche zones, risk release of pollutants due to project inundation?	☐	☐	☒	☐
e) Conflict with or obstruct implementation of a water quality control plan or sustainable groundwater management plan?	☐	☐	☒	☐

Discussion

a) **Less Than Significant Impact.** Regarding surface water quality, in California, the NPDES stormwater permitting program is administered by the State Water Resources Control Board (SWRCB) through its nine Regional Water Quality Control Boards (RWQCBs). This NPDES permit, referred to as General Permit for Stormwater Discharges from Construction Activities by the SWRCB, establishes a risk-based approach to stormwater control requirements for construction projects. The City of Alhambra is within the jurisdiction of the Los Angeles Regional Water Quality Control Board (LARWQCB), which is responsible for the preparation and implementation of the water quality control plan for the Los Angeles Region.

The Construction General Permit regulates construction activity, including clearing, grading, and excavation of areas one acre or more in size, and prohibits the discharge of materials other than stormwater, authorized non-stormwater discharges, and all discharges that contain a hazardous substance, unless a separate NPDES permit has been issued for those discharges. For all construction activities disturbing one acre of land or more, California also mandates the development and implementation of Stormwater Pollution

Prevention Plans (SWPPP). The SWPPP documents the selection and implementation of BMPs to prevent discharges of water pollutants to surface or groundwater. The SWPPP also charges owners with stormwater quality management responsibilities. The developer or contractor for a construction site subject to the General Permit must prepare and implement a SWPPP that meets the requirements of the General Permit.

During construction, per the NPDES Construction General Permit, the Project would be required to implement a SWPPP that includes BMPs to reduce pollutants in stormwater runoff from the Project Site. The BMPs would adhere to the California Stormwater Quality Association BMP Handbook and would include, but not be limited to use of sandbags, storm drain inlets protection, stabilized construction entrance, wind erosion control, and stockpile management to minimize the discharge of pollutants in stormwater during construction. All construction activities would occur in accordance with City grading permit regulations contained within the Alhambra code of ordinances.

With the implementation of site-specific BMPs included as part of the SWPPP and implementation of standard construction practices, construction of the Project would not result in discharges that would violate any surface water quality standard or waste discharge requirements. Therefore, construction-related impacts on any surface water quality would be less than significant.

Regarding operation, stormwater discharge is generated by rainfall that runs off the land and impervious surfaces, such as paved streets, parking lots, and rooftops. Stormwater discharge may include pollutants of concern, which are expected to be generated by the Project that could affect stormwater quality. During Project operation, pollutants of concern within stormwater runoff may include, but are not limited to, pollutants such as sediment, nutrients, pesticides, metals, pathogens, oil and grease, and trash. This stormwater runoff can flow directly into storm drains and continue untreated. Untreated stormwater runoff degrades water quality in surface waters and groundwater and can affect drinking water, human health, plant and animal habitats, and the water quality in off-site drainages and surface water bodies.

Alhambra Code of Ordinances Chapter 16.36, Section 16.36.050 requires stormwater pollution Low Impact Development (LID) control measures to control pollutants, pollutant loads, and runoff volume to the maximum extent feasible by minimizing impervious surface area and controlling runoff from impervious surfaces through infiltration, evapotranspiration, bioretention and/or rainfall harvest and use. The Project is also required to comply with County and City LID requirements, which require implementation of a stormwater treatment system that captures the 85th percentile runoff volume for treatment. The Project's Geotechnical Report (**Appendix D**) concluded that the use of a drywell infiltration basin system for the purpose of stormwater infiltration disposal (the design infiltration rate is 42.9 in/hr) is feasible from a geotechnical standpoint.[18] As recommended by the geotechnical engineers, and as required per PDF-HYDRO-1, the edge

[18] A drywell infiltration basin is an underground structure (often a cylinder with holes) that collects and stores excess water runoff. Rainwater collects in the drywell and then slowly leaks out through the holes and into the ground.

of any drywell infiltration basin would be installed at least 20 feet away from the proposed and existing neighboring structures, as well as private property lines. The native site soils encountered during the geotechnical explorations consist primarily of sandy soils suitable for stormwater infiltration. The onsite soils are in very low expansion range and the historic groundwater depth for the Project Site was noted to be approximately 150 feet below grade. As detailed in PDF-HYDRO-1, the proposed drywell infiltration basin system would be installed outside of any proposed structures and the edge of any drywell would be installed at least 20 feet away from the proposed and existing neighboring structures, as well as private property lines. The design of the system would ensure that stormwater infiltration shall only occur in native soils located at least 10 feet below the existing grade. Soils located within the upper 10 feet should not become wet or saturated as a result of a drywell. It is anticipated that a settling chamber will be installed within this upper zone; therefore, the seams and bottom of the settling chamber should be adequately sealed to prevent infiltration at this zone. It is likely that Project Site and building runoff will be captured and directed to the drywell system, where the 85th percentile storm event runoff will be captured, treated and infiltrated. Per the geotechnical engineer's recommendations and PDF-HYDRO-1, all infiltration devices would be provided with overflow protection. Once the device is full of water, additional water flowing to the device should be diverted to another acceptable disposal area, or disposed offsite in an acceptable manner. The final design and location of the drywell infiltration basin system will be subject to review and approval by the City of Alhambra Department of Public Works.

Source control measures per the City's LID requirements, include good housekeeping relating to outdoor storage of materials and outdoor trash storage areas. Any on-site use of hazardous materials to be used in association with operation of the Project, such as small quantities of potentially hazardous materials in the form of cleaning solvents, painting supplies, and pesticides for landscaping, as well as fuel storage associated with maintenance and/or emergency equipment, would be contained, stored, and used in accordance with manufacturers' instructions and handled in compliance with applicable standards and regulations, such that no hazardous materials be exposed to or otherwise would adversely impact groundwater quality.

Due to the incorporation of the required LID system and BMPs, operation of the Project would not result in discharges that would cause (1) pollution which would alter the quality of the waters of the State to a degree which unreasonably affects beneficial uses of the waters; (2) contamination of the quality of the waters of the State by waste to a degree which creates a hazard to the public health through poisoning or through the spread of diseases; or (3) nuisance that would be injurious to health, affect an entire community or neighborhood, or any considerable number of persons, and occurs during or as a result of the treatment or disposal of wastes.

Furthermore, the existing Project Site was developed prior to the enforcement of storm water quality BMP design, implementation, and maintenance requirements. The existing Project Site currently does not implement BMPs and has no significant means for use or treatment of stormwater runoff. Therefore, with implementation of the LID BMPs, the

Project would substantially improve the quality of stormwater runoff discharged from the Project Site. Accordingly, operation of the Project would not result in discharges that violate any water quality standards or waste discharge requirements. Therefore, impacts resulting from Project operation would be less than significant with respect to surface water quality.

Regarding groundwater quality, excavation would occur to a depth of approximately five feet below ground surface (bgs) for the lowest foundations and to 25 feet for the drywell infiltration basin installation. As described in the Geotechnical Report prepared for the Project, the highest historical groundwater level is approximately 150 feet below grade and no groundwater was encountered in the borings, drilled to a maximum depth of 50 feet below the existing ground surface. Based on historic groundwater levels in the Project Site vicinity and the depth of proposed construction, groundwater is not expected to be encountered during construction. However, in the unanticipated event that groundwater seepage were to occur within any of the deeper excavations, dewatering would be conducted in accordance with General NPDES Permit, in which the City must submit a Notice of Intent (NOI) to discharge groundwater generated from dewatering operations during construction in accordance with the requirements of the NPDES permit. Dewatering operations are practices that discharge groundwater that must be removed from a work location into the storm drain system to proceed with construction. Discharges from dewatering operations can contain high levels of fine sediments, which, if not properly treated, could lead to exceedance of the NPDES requirements. Temporary pumps and filtration would be utilized in compliance with the NPDES permit. If dewatering is required, the treatment and disposal of the dewatered water would, therefore, occur in accordance with the requirements of LARWQCB's Waste Discharge Requirements for Discharges of Groundwater from Construction and Project Dewatering to Surface Waters in Coastal Watersheds of Los Angeles and Ventura Counties.

Although not anticipated based on the Project's Phase I Environmental Site Assessment (**Appendix F**), should grading and excavation encounter the presence of contaminated soils, there could be a potential to impact groundwater quality. In the event that contaminated soils were to be encountered during construction, soils would be tested to determine the nature and extent of the contamination and appropriate handling, disposal, and/or treatment would be implemented in accordance with applicable regulations (see Section IX, *Hazards and Hazardous Materials*, for further details). In addition, Project construction activities would occur in accordance with City grading permit regulations. Furthermore, as part of standard construction practices undertaken in compliance with various regulations (e.g., California Health and Safety Code Chapter 6.95, Section 25501(n), Title 22 California Code of Regulations [CCR] Section 66261.10 through 66261.24), and federal Occupational Safety and Health Act of 1970 (OSHA), and Title 8 CCR Cal/OSHA), soil is routinely tested for contaminants to ensure removed soils meet the disposal requirements of the receiving construction and demolition (C&D) facility or construction site. With the removal of any potential contaminated soils and/or materials, grading and excavation activities would not pose a significant hazard to groundwater quality. Therefore, construction-related impacts on groundwater quality would be less than significant.

The Project does not include the installation or operation of water wells, or any extraction or recharge system that is in the vicinity of the coast, within an area of known groundwater contamination or seawater intrusion, in proximity to a municipal supply well, or within a spreading ground facility.

Operational activities that typically affect groundwater quality include spills of hazardous materials and leaking underground storage tanks (USTs). Surface spills from the handling of hazardous materials at non-industrial sites most often involve small quantities that are removed in a timely manner, thereby, resulting in little effect on groundwater. Other types of risks such as leaking UST's have a greater potential to affect groundwater. However, no USTs would be installed as part of the Project and no USTs exist on the site. Therefore, operation of the Project would not result in discharges that would violate any groundwater quality standard or waste discharge requirement. Operation-related impacts on groundwater quality would be less than significant. Overall, impacts would be less than significant and no further analysis of this issue is warranted in the EIR.

b) **Less Than Significant Impact.** The Project Site is located in an urbanized area of the City and is currently developed with a partial two-story building and associated surface parking. The Project Site does not currently provide a substantial opportunity for recharge of groundwater and the Project does not propose the development of long-term groundwater production wells, which would lead to decreased groundwater supplies. However, the City's main source of water comes from local groundwater from the Main San Gabriel Water Basin, with the remainder from a service connection with the Metropolitan Water District (City of Alhambra, 2022) and water supplied to the Project Site would be derived from the City's existing water supply and infrastructure. Per the *Will Serve* letter from the Director of Public Works & Utilities (see **Appendix H**), water systems have sufficient capacity to serve the Project. Given the temporary nature of construction activities, while some dewatering could be necessary during construction activities (although considered very unlikely given the historic depth to groundwater, which is estimated at 150 ft bgs), such dewatering activities would not be of an extent that would substantially alter groundwater supplies due to shallow depth of excavation and groundwater levels being considerably deeper than anticipated depths of excavation (maximum of 25 feet). In addition, with development of the Project, while the impervious area on the Project Site would increase, the potential for decreased groundwater recharge would be offset with the Project's proposed drywell system, whereby stormwater runoff would be directed to the drywell for infiltration. Thus, despite an increase in impermeable surfaces, with the drywell system in place, there would not be a substantial change to groundwater recharge conditions. Also, the Project would include the installation of filters as part of the drywell system and other BMPs, which would allow for treatment of the on-site stormwater prior to contact with the groundwater below. Furthermore, the Project would not include the installation of water supply wells on the Project Site. Based on the above, the Project would not substantially deplete groundwater supplies or interfere substantially with groundwater recharge such that the Project may impede sustainable groundwater management of the basin. Impacts would be less than significant, and this issue need not be evaluated further in an EIR.

c.i) **Less Than Significant Impact.** No streams or rivers occur on site. As discussed previously, the Project would increase the amount of impermeable surface area on the Project Site. However, the Project would include a drywell system that captures the 85th percentile runoff volume for treatment and infiltration consistent with the City's LID requirements and preferred stormwater management system priorities. Under the Project conditions, stormwater runoff from the Project Site would be entirely captured and treated by the LID drywell system as described previously. Per the same as under existing conditions, treated stormwater would flow into the City's municipal storm drain system which would accommodate the runoff. The Project would not substantially alter the existing drainage pattern of the Project Site or area, including through the alteration of the course of a stream or river or through the addition of impervious surfaces. As such, the Project would not result in substantial erosion or siltation on- or off-site, and impacts would be less than significant. No further evaluation of this issue is warranted in the EIR.

c.ii) **Less Than Significant Impact.** Construction activities have the potential to temporarily alter existing drainage patterns and flows on the Project Site by exposing the underlying soils, modifying flow direction, and making the Project Site temporarily more permeable. As discussed above in Response X.a above, the Project would implement a SWPPP that specifies BMPs and erosion control measures used during construction to manage runoff flows. These BMPs are designed to contain stormwater or construction watering on the Project Site such that runoff does not impact off-site drainage facilities or receiving waters. In addition, Project construction activities would occur in accordance with City grading permit regulations that require necessary measures, plans, and inspections to reduce sedimentation and erosion. Thus, through compliance with all NPDES General Construction Permit requirements and compliance with applicable City grading permit regulations, construction activities for the Project would not substantially increase the rate or amount of surface runoff in a manner that would result in flooding on- or off-site. As such, construction-related impacts to hydrology would be less than significant.

With respect to operations, as discussed above in Response X.c.i above, the Project would increase the amount of impermeable surface area on the Project Site. However, the Project would include a drywell system that captures the 85th percentile runoff volume for treatment and provides for onsite infiltration back into the groundwater consistent with the City's LID preferred stormwater management system priorities. Flows would be accommodated by the stormwater treatment and conveyance system. Furthermore, the estimated peak rate of runoff for a 50-year storm event with the existing site is: 6.29 cubic feet per second (cfs) and the proposed system is estimated to result in a peak rate of runoff for a 50-year storm event of 6.36 cfs. Project runoff would be very similar to existing conditions. Therefore, the Project would not substantially increase the rate or amount of surface runoff in a manner which would result in flooding on- and off-site. Project impacts would be less than significant and no further evaluation of this issue is warranted in the EIR.

c.iii) **Less Than Significant Impact.** Flows would be accommodated by the proposed stormwater drywell treatment and conveyance system, which would capture, treat and infiltrate the 85th percentile storm event consistent with the City's LID requirements and

preferred stormwater management system priorities. In addition, as discussed under Response X.a above, the implementation of BMPs required by the City would target the pollutants that could potentially be carried in stormwater runoff. As such, the Project would not violate any water quality standards or waste discharge requirements or otherwise substantially degrade surface or groundwater quality. Therefore, with the incorporation of the proposed drywell system and LID BMPs, operation of the Project would not create or contribute runoff water which would exceed the capacity of existing or planned stormwater drainage systems or provide substantial additional sources of polluted runoff. Thus, Project impacts would be less than significant, and no further evaluation of this issue is warranted in the EIR.

c.iv) **Less Than Significant Impact.** The Project Site, is designated by the Federal Emergency Management Agency (FEMA) as an Area of Minimal Flood Hazard (Zone X) and is not located within a mapped flood zone, including the 100-year flood zone. The Project Site is located in an urbanized area and there are no rivers, streams, or other water bodies (natural or urban) that could produce substantial flood flows on or through the Project Site, the closest being the Alhambra Wash located approximately 1.3 miles northeast. Therefore, the Project would not substantially alter the existing drainage pattern of the Project Site or area in a manner which would impede or redirect flood flows. Impacts would be less than significant, and no further evaluation of this issue is warranted in the EIR.

d) **Less Than Significant Impact.** Seiches are large waves generated by ground shaking effects within enclosed bodies of water. The Santa Fe Dam, is the closest dam and is located within 9.4 miles of the Project Site. The dam is a flood risk management dam located on the San Gabriel River that is owned and operated by the United States Army Corps of Engineers (USACE) in the Los Angeles District. The primary purpose of the Santa Fe Dam is to reduce the risk of flood damage for the densely populated area between the dam and Whitter Narrows Reservoir. According to the USACE's National Inventory of Dams Advanced Map Viewer, the Project Site is not located within the downstream inundation area for the Santa Fe Dam (USACE, 2023). Additionally, the Project Site is not at risk of inundation from neither the Garvey Reservoir (2 miles southeast) nor the Laguna Regulating Basin (2.1 miles southwest). As such, the Project would have a less than significant impact related to seiches.

Tsunamis are tidal waves generated by a significant disturbance undersea, such as a tectonic displacement of sea floor associated with large, shallow earthquakes. As the City of Alhambra is landlocked and located over 20.3 miles from the Pacific Ocean, tsunamis are not considered a hazard for the city. Therefore, implementation of the Project would not increase the risk of tsunami within the city and no impact would occur.

As discussed in Response X.c.iv above, no portion of the Project Site lies in a flood hazard zone subject to 100-year and 500-year floods (FEMA, 2023). Furthermore, as discussed in Section IX, *Hazards and Hazardous Materials*, the Project would not involve the storage or use of significant quantities of hazardous materials, and construction of new structures would be required to comply with CBC regulations related to flooding. Therefore, risks

related to the release of hazardous materials due to inundation are minimal, and impacts would be less than significant. For these reasons, further analysis of these issues is not warranted in the EIR.

e) **Less Than Significant Impact.** Potential water quality and groundwater impacts associated with the Project are discussed under Responses X.a and X.b of this section. As required by Section 303(d) of the Clean Water Act (CWA), the State and the Regional Water Boards assess water quality data for California's waters every two years to determine if they contain pollutants at levels that exceed protective water quality criteria and standards. The LARWQCB most recently prepared a list of impaired waterbodies in the region as part of the 2022 assessment cycle. This list is referred to as the 303(d) list. All waterbodies on the 303(d) list are subject to the development of a Total Maximum Daily Load (TMDL). The nearest water body to the Project Site that has been identified as an impaired water body is the Alhambra Wash, located approximately 1.3 miles northeast (SWRCB 2022a). Impairment for the Alhambra Wash is due to ammonia (SWRCB 2022b).

As previously discussed, in terms of polluted runoff, the Project's proposed uses would be typical of community center uses and would not introduce substantial sources of polluted water that a use such as an industrial use would generate, for example. Moreover, the Project will also include the use of a drywell which would serve to address and minimize any potential polluted runoff generated by the Project. As such, the Project would not conflict with or obstruct any water quality control plans. No other water quality control plans or sustainable groundwater management plans would be affected by the development of the Project.

The Project falls under the jurisdiction of the LARWQCB (Region 4) Basin Plan for the Coastal Watersheds of Los Angeles and Ventura Counties. The LARWQCB is also given authority to issue waste discharge requirements, enforce actions against stormwater discharge violators, and monitor water quality. As discussed in Response X.a, since the construction site would be greater than one acre, the Project would be required to obtain coverage under the NPDES Construction General Permit, which would be under the jurisdiction of the LARWQCB. In accordance with the requirements of this permit, the Project would implement a SWPPP that specifies BMPs and erosion control measures to be used during construction to manage runoff flows, prevent pollution, and avoid on- or off-site flooding during construction. The NPDES Construction General Permit and SWPPP measures are designed to contain and treat, as necessary, stormwater or construction watering on the Project Site, so runoff does not impact off-site drainage facilities or receiving waters with sediment or other pollutants. In addition, the Project would be required to comply with all applicable City grading permit regulations that require necessary measures, plans, and inspections to reduce sedimentation and erosion, control runoff from the construction site, and avoid on- and off-site flooding during the construction period. Compliance with the Construction General Permit and City grading permits during construction would prevent degradation of water quality, which would be consistent with the objectives of the Basin Plan, resulting in a less than significant impact.

The Project would not conflict with or obstruct implementation of a water quality control plan or sustainable groundwater management plan. Therefore, impacts would be less than significant, and further analysis of this issue in the EIR is not warranted.

References

City of Alhambra, 2022. City of Alhambra 2022 Water Quality Report. Available at: https://www.cityofalhambra.org/DocumentCenter/View/4262/ccr-2023-coming-soon_20220420121350723?bidId=#:~:text=The%20City%20of%20Alhambra%20maintains,Main%20San%20Gabriel%20Water%20Basin. Accessed March 21, 2024.

Federal Emergency Management Agency (FEMA), 2023. National Flood Hazard Layer Viewer. Available at: https://msc.fema.gov/portal/search?AddressQuery=612%20w.%20shorb%20st%2C%20alhambra. Accessed January 17, 2024.

State Water Resources Control Board, 2022a. California 2020-2022 Integrated Report map viewer. Available at: https://gispublic.waterboards.ca.gov/portal/apps/webappviewer/index.html?id=6cca2a3a1815465599201266373cbb7b. Accessed January 17, 2024.

State Water Resources Control Board, 2022b. Final California 2020 Integrated Report (303(d) List/305(b) Report) – Alhambra Wash. Available at: https://www.waterboards.ca.gov/water_issues/programs/tmdl/2020_2022state_ir_reports_revised_final/apx-b/02852.shtml. Accessed January 17, 2024.

United States Army Corps of Engineers (USACE), 2023. National Inventories of Dams. Advanced Map Viewer. Available at: https://nid.sec.usace.army.mil/viewer. Accessed January 17, 2024.

Land Use and Planning

Issues (and Supporting Information Sources):	*Potentially Significant Impact*	*Less Than Significant with Mitigation Incorporated*	*Less Than Significant Impact*	*No Impact*
XI. LAND USE AND PLANNING — Would the project:				
a) Physically divide an established community?	☐	☐	☒	☐
b) Cause a significant environmental impact due to a conflict with any land use plan, policy, or regulation adopted for the purpose of avoiding or mitigating an environmental effect?	☐	☐	☒	☐

Discussion

a) **Less Than Significant Impact.** The Project Site is currently developed with a partial two-story building, surface parking and ornamental landscaping. The Project vicinity is urbanized and generally built out and is characterized by a mix of commercial and residential uses and includes a fully developed roadway system. As such, the Project would represent redevelopment of an already fully developed site. Furthermore, although the Project would close W. Shorb Street between S. 6th Street and S. 7th Street, bicycle and pedestrian access would still be permitted and access to S. 6th Street would still be available from S. 7th Street via Valley Boulevard, and vice versa. The Project would encourage multiple modes of travel by providing bicycle access and bicycle parking spaces. As such, the Project would not physically divide an established community, the impact would be less than significant, and further analysis of this issue in the EIR is not warranted.

b) **Less Than Significant Impact**. The General Plan Land Use designation for the Project Site is Public Facilities which provides for the orderly development, use, and operation of buildings and other facilities operated and under the control of a public agency. The Project Site is also zoned Public Facilities (PF). The PF zoning code is intended to provide for a broad range of government, institutional, educational, and other facilities operated and under the control of a public agency. The Project would be consistent with both the Land use and Zoning designations and, as shown in **Table 9**, *City of Alhambra General Plan Goals and Policies Consistency*, would be generally consistent with the Alhambra General Plan policies relating to land use and community design, mobility, quality of life, resources, services and infrastructure, and health and safety. Additionally, although the Southern California Association of Governments (SCAG) *Connect SoCal 2024* (SCAG, 2024) is a long-term plan for the Southern California region, the Project has assessed consistency against the applicable goals of *Connect SoCal 2024*, as set out in **Table 10**, *SCAG Connect SoCal 2024 Goals and Policies Consistency*. It should be noted that although Table 9 and Table 10 indicate a limited amount of goals and policies related to resources such as air quality, greenhouse gases/climate change, noise and cultural resources, potential conflicts with policy documents, plans and regulations related specifically to those resource areas will be assessed in the respective sections of the Draft EIR. As discussed in the below compatibility analyses, the Project would generally be consistent with the applicable and relevant policies and objectives of the City of Alhambra's General Plan, the City's Zoning Code and SCAG's 2024-2040 RTP/SCS. Therefore, impacts would be less than significant and further analysis of this issue in the EIR is not warranted.

TABLE 9
CITY OF ALHAMBRA GENERAL PLAN GOALS AND POLICIES CONSISTENCY

Goal/Policy	Would the Project Conflict?
City of Alhambra General Plan	
Land Use & Community Design	
Goal LU-1 Preservation of the character of existing single-family neighborhoods	
Policy LU-1A Celebrate and enhance each neighborhood's individual attributes and characteristics.	**Consistent**: The Project would be built to the east and west of an existing single-family residential neighborhood but would be separated from it by existing roadways. Although the Project would not develop any single-family homes, the Project's design would help enhance the adjacent neighborhood. The Project would be designed to ensure there would be no conflict with the adjacent neighborhood of Mayfair Park (S. 6th Street delineates the western boundary of the neighborhood) which is one of Alhambra's most intact historic neighborhoods. Additionally, the Project use would continue as a public facility similar to its existing use, which serves and supports the adjacent residential neighborhoods, and would add a multifaceted community center that is integrated into the adjacent Moor Field.
Policy LU-1B Protect and enhance the unique character and identity of single-family neighborhoods.	
Policy LU-1C Tailor building height and scale to be sensitive to surrounding residential and commercial uses.	**Consistent**: Per the newly adopted Alhambra Zoning Code (2024), Chapter 23.07.030 and its Table 23.07.030, which provides the development Standards applicable in the Public Facilities zone district, buildings can be a maximum height of 5 stories or up to 55 feet; or 3 stories and 40 feet if within 50 feet of a residential zone or use. The Project is proposing to build to 38 feet, which would be considerably lower than the maximum permitted height.
Policy LU-1D Encourage land use patterns that minimize incompatibility between uses.	**Consistent**: Project design, parking, and circulation will all be developed in accordance with City regulations, which will also help to eliminate any potential conflict between uses.
Goal LU-2 Enhancement of commercial and industrial areas to attract jobs and expand the City's tax base	
Policy LU-2A Promote the use of high-quality design, materials, landscaping, and pedestrian connections.	**Consistent**: The Project would enhance the existing Shorb Clinic on the Project Site by blending the new community center into the overall site plan with a consistent landscaping theme and the installation of pedestrian pathways. The design of the Project pays close attention to the existing historic and contemporary building scale, massing, and style present at the Project Site and utilizes high-quality materials intended to create a well-integrated mixed-use urban community.
Policy LU-2B Encourage flexibility of use in building and site design to accommodate a range of uses and business sizes.	**Consistent**: The Project would enhance the existing Shorb Clinic on the Project Site and provide flexibility in design so that while the community center use would be the main use, the facility could be used for other community purposes.
Policy LU-2C Design parking and loading areas as an integral part of the total project design. Locate parking and loading areas so that the visual impacts of these areas on adjacent development and the public right-of-way are minimized, and screen them attractively using a combination of fencing and landscaping.	**Consistent:** The Project would create approximately 93 parking spaces which would largely be in the same area as existing. Loading zones would be sufficiently screened from residential properties on the adjacent S. 6th Street.

Goal/Policy	Would the Project Conflict?
Policy LU-2F Provide transparent decision-making processes that facilitate the public engagement of diverse stakeholders.	**Consistent:** Throughout the development of the Alhambra Community Center, the community and community groups (such as those concerned with historic preservation) have been involved, and whose comments have helped shaped the design of the Project, notably at the March 25, 2024 City Council meeting at which the design of the facility was voted on.
Goal LU-3 A high-quality overall community appearance and identity	
Policy LU-3A Foster new development that is consistent with the established land use type, intensity, character, and scale of the area.	**Consistent:** The Project would redevelop the Project Site to partially reuse the existing Shorb Clinic and create a new community center. As the Project Site has a General Plan Land Use designation and is zoned as Public Facilities, the new development would be consistent with the existing land use type. Scale and intensity of design will be consistent with the Alhambra Zoning Code.
Goal LU-4 Focal points throughout the City that encourage diverse public places and foster economic growth	
Policy LU-4A Design focal points and architectural features in the development or rehabilitation of existing neighborhoods.	**Consistent:** The Project would redevelop the Project Site to partially reuse the existing Shorb Clinic and create a new community center that would exhibit architectural features typical of the City and would revitalize the existing vacant building. Additionally, landscaping and trees would feature prominently throughout the Project Site and would line the pedestrian/bicycle pathway connecting S. 7th Street and S. 6th Street. Art, including ceramic artwork from the Shorb Clinic would be incorporated into the design of the Project.
Policy LU-4B Enhance public buildings and parks by enhancing spatial definition, creating focal points, and providing landscaping and trees.	
Policy LU-4C Encourage art in public buildings and private businesses permanently or as part of a rotation of exhibitions.	
Goal LU-8 Maintenance and development of quality public spaces	
Policy LU-8A Continue to implement the parkway tree planting plan to promote pedestrian activity by establishing well-designed streetscapes, active ground floor uses, and tree-canopied sidewalks that are unique to the neighborhood.	**Consistent:** As specified previously, trees would feature prominently throughout the Project Site and would line the pedestrian/bicycle pathway connecting S. 7th Street and S. 6th Street.
Policy LU-8B Ensure that signs, lighting, and other potential nuisances are sensitive to existing residential neighbors.	**Consistent:** Per the Aesthetics section of this Initial Study, all proposed signage and outdoor lighting would generally be consistent with applicable regulations contained within the City's Zoning Code such as 23.12.090 Lighting and Illumination, which specifies minimum illumination levels, maximum heights of lighting fixtures, and requires all lights to be directed, oriented, and shielded to prevent light trespass or glare onto adjacent properties. In adherence to light trespass requirements, the light level at property lines shall not exceed 0.3 footcandles. Furthermore, applicable Backlight-Uplight-Glare (BUG) standards established by the Illuminating Engineering Society of North America (IESNA) would also be adhered to as well as CALGreen code requirements related to light pollution reduction (see Chapter 5, Section 5.106.8)
Policy LU-8D Integrate group gathering spaces, drought-tolerant landscaping, trees, picnic areas, and community gardens into existing and future public spaces.	**Consistent:** Xeriscape landscaping would be included in the Project's landscape design to conserve water use. The connecting gems conceptual design provides group gathering spaces. As specified previously, trees would feature prominently throughout the Project Site

Goal/Policy	Would the Project Conflict?
Mobility	
Goal M-2 A circulation system that accommodates and encourages the use of alternative modes of transportation, including walking, bicycling, and transit	
Policy M-2A Ensure that new development accommodates, and does not have a negative impact on, alternative transportation modes.	**Consistent:** The Project would include bicycle parking and ensure adequate pedestrian access throughout in the form of and pedestrianized walkways.
Policy M-2F As feasible, implement improvements to the City's bike network. The bikeway system should connect to the regional system and may need to be adjusted over time as conditions change. The bike network will include, as appropriate, enhancements to bicyclist safety and bike parking.	**Consistent:** The Project Site (between 7th and 6th Street) is identified in the City of Alhambra's Active Transportation Plan (2024) as the site of a new Class IIIB bicycle path. The Project is consistent with both Policy M-2F and the Active Transportation Plan as the landscape design includes a bicycle and pedestrian pathway along the north side of the site to connect S. 7th and S. 6th Streets.
Goal M-3 Parking facilities that meet community needs	
Policy M-3A Maintain parking standards that meet demand but do not unnecessarily encourage use of the drive-alone automobile.	**Consistent:** The Project would provide 93 parking spaces, with a portion of these set aside for EV use. The Project would encourage active transportation through provision of items such as bicycle parking and pedestrianized walkways.
Quality of Life	
Goal QL-6 Provision of adequate and accessible recreation and open space amenities	
Policy QL-6A Where feasible and desirable, add new recreation facilities such as dog parks and fitness courses.	**Consistent:** The Project would create a new community center with recreational facilities, new open space and passive recreation opportunities across the site.
Policy QL-6E Coordinate with school districts on the joint use of schools as recreational areas. In the event of continued declining public school enrollment and/or school closures, consider the possible conversion of school sites to recreational use.	**Consistent:** The Project would seek agreement with Alhambra Unified School District for the shared use of Moor Field during certain times, and would facilitate reciprocity, if program scheduling permits.
Policy QL-6F Encourage the development of quality commercial recreational facilities on privately held and City-owned land under long-term lease or concession agreements. Such agreements allow the City to provide a wider range of facilities than it could on its own, without heavy financial risk. Examples of such facilities might include roller skating rinks, and racquetball courts.	**Consistent: E**vents would be held throughout the year within the courtyard or event roof deck areas. These events might include weddings, civic and neighborhood receptions, and/or cultural events, birthday parties, and other gatherings.
Policy QL-6G Where feasible and desirable, utilize vacant properties to provide new open space and passive recreation opportunities in the form of pocket parks and/or community gardens.	**Consistent:** The Project would adaptively reuse the existing, vacant, Shorb Clinic, and would provide new open space and passive recreation opportunities in the form of courtyards and access onto Moor Field.
Policy QL-6I Consider environmental justice issues as they relate to the equitable provision of desirable public amenities such as parks, recreational facilities, community gardens, and other beneficial uses that improve the quality of life.	**Consistent:** The Project Site is adjacent to an area identified as an environmental justice community, to the east. The Project would provide the community with access to a new community center and would provide new open space and passive recreation opportunities.

Goal/Policy	Would the Project Conflict?
Goal QL-7 Provision and maintenance of community events and cultural activities and facilities that meet community needs and preferences	
Policy QL-7A Promote partnerships among arts and cultural groups, community organizations, and the business community to develop and expand events, activities, and programs for all ages.	**Consistent:** The Project would allow for arts and cultural groups, community organizations, and the business community to use the Alhambra Community Center for a range of purposes, activities and programs for all ages. Art, including ceramic artwork from the Shorb Clinic would be incorporated into the design of the Project and the Alhambra Community Center would enable a wide range of enjoyable, educational, and stimulating exhibits to be featured along with a variety of cultural events, festivals, activities, and performances.
Policy QL-7B Continue to offer enjoyable, educational, and stimulating exhibits and activities that celebrate Alhambra's history.	
Policy QL-7C Encourage and support cultural events, festivals, activities, and performances.	
Goal QL-8 Access to community events to benefit the entire community, including residents, businesses, visitors, and tourists	
Policy QL-8A Develop and maintain community facilities, such as a museum and/or community center celebrating important people and events in the City's history.	**Consistent:** The Project is for the creation of a community center.
Goal QL-9 Quality educational opportunities that maximize the use of school facilities	
Policy QL-9A Continue support for youth and senior educational programs.	**Consistent:** The Project would enable a wide range of enjoyable, educational, and stimulating exhibits to be featured along with a variety of cultural events, festivals, activities, and performances, suitable for all ages.
Policy QL-9B Continue joint use of space at school district facilities as needed for City programs.	**Consistent:** The Project would seek agreement with Alhambra Unified School District for the shared use of Moor Field during certain times, and would facilitate reciprocity, if program scheduling permits.
Goal QL-10 Economic and racial integration, fair housing opportunities, and the elimination of discrimination	
Policy QL-10C Promote education that teaches skills that match local job opportunities.	**Consistent:** The Project would provide education classes on a range of topics, some of which could potentially teach skills that match local job opportunities.
Goal QL-11 Equal opportunity for active inclusion in governmental processes, programs, and decisions	
Policy QL-11A Support programs that celebrate cultural differences and similarities and promote tolerance.	**Consistent:** The Project would include provision of a range of programs that are suitable for a wide-ranging audience, potentially including programs that celebrate cultural differences and similarities and promote tolerance. The Alhambra Community Center would likely feature community information boards on a range of topics to benefit Alhambra's residents. As of now, the program is yet to be planned to the level of detail required to determine true consistency with this policy.
Policy QL-11B Provide transparent decision-making processes that facilitate public engagement of diverse stakeholders.	**Consistent:** Throughout the development of the Alhambra Community Center, the community and community groups (such as those concerned with historic preservation) have been involved, and whose comments have helped shaped the design of the Project, notably at the March 25, 2024 City Council meeting at which the design of the facility was voted on.

Goal/Policy	Would the Project Conflict?
Resources	
Goal R-1 Maintenance of water supplies that meet the needs of Alhambra residents, businesses, and visitors	
Policy R-1B Encourage water conservation and, when feasible, use recycled water in residential, commercial, industrial, public, and other developments.	**Consistent:** The Project would incorporate efficient water management through low flow faucets and water-efficient landscape design with weather-based controllers and drip irrigation systems.
Policy R-1E Maximize stormwater filtration and/ or infiltration through use of low-impact development methods.	**Consistent:** Alhambra Code of Ordinances Chapter 16.36, Section 16.36.050 requires stormwater pollution Low Impact Development (LID) control measures to control pollutants, pollutant loads, and runoff volume to the maximum extent feasible by minimizing impervious surface area and controlling runoff from impervious surfaces through infiltration, evapotranspiration, bioretention and/or rainfall harvest and use. The Project is also required to comply with County and City LID requirements, which require implementation of a stormwater treatment system that captures the 85th percentile runoff volume for treatment. Adherence to these requirements would make the Project consistent with this policy.
Goal R-2 Conservation and enhancement of open spaces, greenbelts, and natural areas	
Policy R-2A Preserve, maintain, and expand the City's urban forest.	**Consistent:** According to the Construction Site Tree Evaluation Report, most of the trees on the site are either too large or in too poor health to be considered as transplant possibilities and as such those which impact redevelopment plans would be removed and replaced. With the changes to the Alhambra Zoning Code that exempt City projects from the application of the zoning code, the Project would not need to adhere to the Tree Preservation requirements of Alhambra Zoning Code Section 23.12.170, although it is likely that many of the trees would be replaced. Replaced trees would maintain the City's urban forest.
Policy R-2C Avoid impacts to sensitive biological species and habitats through compliance with state and federal laws and regulations pertaining to biological resource conservation.	**Consistent:** According to the CNDDB, species and habitats identified by CDFW and USFWS as candidate, sensitive, or special status that are potentially present within the Project Site and adjacent areas include but are not limited to pallid bat (*Antrozous pallidus*), western mastiff bat (*Eumops perotis californicus*), and hoary bat (*Lasiurus cinereus*). However, it should be noted that the three records for these species are historic with the most recent recorded in 1931. No other CNDDB records were documented within the Project Site. Overall, there is a low potential for these species or their habitats to be affected by the construction of the proposed Project, especially given the fact that the last-known records of bat species were 93 years ago. As such the Project would not impact sensitive biological species and habitats and would adhere to federal laws and regulations pertaining to biological resource conservation, such as the MBTA.

Goal/Policy	Would the Project Conflict?
Goal R-3 Minimization of energy use and its associated impacts to air quality and climate change	
Policy R-3B Encourage the use of energy saving designs, systems, and innovations in public and private building construction.	**Consistent:** Energy saving and sustainable design features would be incorporated into the Project as the proposed buildings would comply with the applicable Title 24 California Code of Regulations. Design features would include elements such as energy-efficient lighting, solar panels, rainwater harvesting, and infiltration systems and materials made from recycled or renewable resources with the goal to reach LEED Silver standards. As it relates to energy conservation, the Project would include LED lighting throughout the Project Site and would install ENERGY STAR-rated appliances. The Project would comply with CalGreen requirements of the California Building Code and incorporates green and conservation features. The Project would also be consistent with the City of Alhambra Building Code, which requires incorporation of features that reduce energy and water use, waste, and overall carbon footprint.
Policy R-3C Promote using renewable energy, such as solar panels and biomethane.	
Goal R-4 Minimization of Alhambra's contribution to regional air pollution and local exposure to elevated air pollution concentrations	
Policy R-4A Coordinate as appropriate with SCAQMD to ensure compliance with applicable emissions standards.	**Consistent:** The SCAQMD published the CEQA Air Quality Handbook to provide local governments with guidance for analyzing and mitigating project-specific air quality impacts. The CEQA Air Quality Handbook provides standards, methodologies, and procedures for conducting air quality analyses in EIRs. Additionally, the SCAQMD has published a guidance document called the Final Localized Significance Threshold Methodology for CEQA Evaluations that is intended to provide guidance when evaluating the localized effects from mass emissions during construction. Air Quality emissions will be assessed in accordance with SCAQMD recommended methodologies and compliance with applicable emissions standards, which will be set out in the Project's Draft EIR.
Policy R-4C Use SCAQMD recommended methodologies to analyze and mitigate the air quality impacts of individual development projects.	
Goal R-5 Minimization of Alhambra's contribution to global climate change by reducing GHG emissions to the degree feasible	
Policy R-5C Encourage the use of green building technology for building retrofits and pursue LEED-certification for new development.	**Consistent:** The Project is redeveloping an existing developed site and the existing building would be upgraded with improved building energy efficiency per current standards as well as implementing voluntary building energy efficiency improvements with the goal to reach LEED Silver certification or equivalent. Building lighting would be energy-efficient (i.e., light-emitting diode [LED]) and other equipment installed would be new and designed to meet applicable current energy standards for such equipment.
Policy R-5D Incorporate GHG reduction strategies into urban design and planning.	
Policy R-5E Provide community outreach to educate the public about climate change and efforts that residents can make to reduce GHG emissions.	**Consistent:** The Project would include provision of a range of programs that are suitable for a wide-ranging audience, potentially including programs that educate the public about climate change and efforts that residents can make to reduce GHG emissions. The Alhambra Community Center would likely feature community information boards on a range of topics to benefit Alhambra's residents. As of now, the program is yet to be planned to the level of detail required to determine true consistency with this policy.

Goal/Policy	Would the Project Conflict?
Goal R-6 Preservation of the cultural identity of Alhambra as a diverse residential and commercial city with distinct single-family neighborhoods	
Policy R-6A Promote and encourage the preservation of Alhambra's significant historic, architectural, cultural, archaeological, and paleontological resources.	**Partially Consistent:** The Shorb Clinic located at 612 West Shorb Street meets the level of significance required for individual listing on the National Register and the California Register under criterion A/1, for its association with early medical and health services in Los Angeles County and for its association with the early institutional development of the City of Alhambra, and under criterion C/3, as an excellent example of the Monterey Revival architectural style. The building has undergone minimal alterations and retains a high degree of historical integrity and is considered a historical resource pursuant to CEQA. However, it has been recognized by the City and historic preservation groups that reuse of the existing building in its entirety is impractical and doesn't fulfil the objectives of the Alhambra Community Center Project and would not meet the needs of the community. As such, as a compromise, at the March 25, 2024 City Council meeting, the adaptive reuse of the building was selected as the design option, harnessing historic preservation with a new-build element. While the Project would not be consistent with preservation policies related to historic resources, there are no other viable alternatives to completely preserve the Shorb Clinic. Related to archaeological, and paleontological resources, Public Resources Code Section 5097.5(a) notes 'a person shall not knowingly and willfully excavate upon, or remove, destroy, injure, or deface, any historic or prehistoric ruins, burial grounds, archaeological or vertebrate paleontological site, including fossilized footprints, inscriptions made by human agency, rock art, or any other archaeological, paleontological or historical feature, situated on public lands, except with the express permission of the public agency having jurisdiction over the lands.' Public Resources Code Section 5097, as amended, requires in the event of discovery of archeological/paleontological resources that all construction activity ceases until appropriate investigation and/or salvage measures have been established by the City. Adherence to these laws would ensure the Project is consistent with the policies under Goal R-6.
Policy R-6C Promote and maintain the unique history and architectural character of individual neighborhoods.	
Policy R-6E Enforce applicable historic preservation laws to preserve state or federally designated historic resources and other resources (e.g., archaeological and paleontological) eligible for such designation.	
Services & Infrastructure	
Goal SI-1 Attraction of development that provides benefits to the community and expands the local tax base in a fiscally responsible manner	
Policy SI-1A Encourage new development that provides benefits to the community in balance with the costs of the provision of urban services.	**Consistent:** The Project would provide benefits to the community in the form of a new community center and would also hold events throughout the year within the courtyard or event roof deck areas. These events might include weddings, civic and neighborhood receptions, and/or cultural events, birthday parties, and other gatherings and would help to generate additional revenue streams for the City.
Policy SI-1B Continue to promote the efficient and cost-effective use of public facilities and services.	

Goal/Policy	Would the Project Conflict?
Health & Safety	
Goal HS-1 Minimization of impacts to people and property due to soil instability	
Policy HS-1A Minimize the risk to life or limb, and property damage resulting from soil and related hazards.	**Consistent:** According to both the California Department of Conservation (DOC) liquefaction hazard zone assessment (DOC, 2023a) and the Project's Geotechnical Report (**Appendix D**), the Project Site is not located within a Liquefaction Zone and not located within in area or is in proximity to an area which would pose a danger to the people or structures on site due to landsliding (DOC, 2023b). Therefore, the Project would be consistent with policies that minimize impacts to people and property.
Policy HS-1B Continue to enforce building code requirements to minimize exposure to geologic hazards.	
Goal HS-2 Minimization of impacts to people and property due to seismic threats	
Policy HS-2A Minimize the loss of life, serious injuries, and major social and economic disruption caused by damage to vulnerable buildings in an earthquake.	**Consistent:** Based on the Geotechnical Report (**Appendix D**) and CGS Earthquake Zones of Required Investigation map viewer (CGS, 2023), there are no active, potentially active, or inactive faults mapped on the Project Site. Nonetheless, the new build aspects of the Project will be designed with earthquake structural design components required by the building code to protect against significant cosmetic damage and serious economic loss, which in turn, would help protect health and safety of humans that may be in or near the building. The existing Shorb Clinic building also underwent seismic retrofit performed in 2005. Furthermore, the Project would comply with the CGS Special Publication 117A, Guidelines for Evaluating and Mitigating Seismic Hazards in California, which provides guidance for evaluation and mitigation of earthquake-related hazards.
Policy HS-2B Require new developments and existing public facilities to comply with established seismic safety standards and consider location-specific seismic hazards.	
Policy HS-2C Promote the upgrade of seismically hazardous buildings for the protection of health and safety.	
Policy HS-2D Ensure that current geologic knowledge and state-certified professional review are incorporated into the design, planning, and construction stages of development projects, and that site-specific data are applied to each project.	
Policy HS-2G Educate the public on the hazards that seismic activities can pose to the City and its residents.	**Consistent:** The Project would include provision of a range of programs that are suitable for a wide-ranging audience, including programs that educate the public on the hazards that seismic activities can pose to the City and its residents. The Alhambra Community Center would likely feature community information boards on a range of topics to benefit Alhambra's residents. As of now, the program is yet to be planned to the level of detail required to determine true consistency with this policy.
Goal HS-3 Proper management of stormwater to minimize the potential effects of flooding on people and property	
Policy HS-3B Address site-specific flood issues through improvements to storm drain infrastructure.	**Consistent:** Alhambra Code of Ordinances Chapter 16.36, Section 16.36.050 requires stormwater pollution Low Impact Development (LID) control measures to control pollutants, pollutant loads, and runoff volume to the maximum extent feasible by minimizing impervious surface area and controlling runoff from impervious surfaces through infiltration, evapotranspiration, bioretention and/or rainfall harvest and use. The Project is also required to comply with County and City LID requirements, which require implementation of a stormwater treatment system that captures the 85th percentile runoff volume for treatment. Adherence to these requirements would make the Project consistent with this policy.

Goal/Policy	Would the Project Conflict?
Goal HS-4 Minimization of injury, loss of life, property damage, and economic and social disruption caused by hazardous materials	
Policy HS-4A Prevent and plan for response to hazardous materials releases. Policy HS-4B Encourage and support enforcement of state and federal laws and regulations pertaining to the generation, use, handling, storage, and transport of hazardous materials.	**Consistent:** A Phase I Environmental Site Assessment was prepared for the Project to assess the potential for Project implementation to result in impacts related to hazards and hazardous materials (**Appendix F**). The Phase I Environmental Site Assessment did not identify a Recognized Environmental Condition (REC) controlled RECs (CRECs), or historical RECs (HRECs) associated with hazards or hazardous materials at the Project Site. However, an Asbestos and Lead Assessment was undertaken in November 2023 (see **Appendix G**) which noted the presence of Asbestos Containing Material (ACM). ACM disposal would be undertaken by a licensed California Department of Industrial Relations (DIR) Department of Occupational Safety and Health (DOSH) contractor. Additionally, per SCAQMD guidelines for asbestos site clean-ups Rule 1403 Procedure 5 Plan approval is required prior to removal of ACM (SCAQMD 2016). It was also recommended that abatement monitoring be performed by the asbestos consultant if asbestos abatement is to be performed while non-abatement persons (employees, tenants, other building occupants, or general public) are present in adjacent areas. Recommendations for Lead Based Paint (LBP) removal include removal by certified lead trained personnel in accordance with all applicable federal, state and local regulations. The Project would be in full compliance with all applicable federal, state, and local requirements concerning the use, storage, and management of hazardous materials, including, but not limited to the Resource Conservation and Recovery Act (RCRA), Hazardous Materials Transportation Act (HMTA), California Hazardous Waste Control Law, federal and state Occupational Safety and Health Acts, SCAQMD rules, and permits and associated conditions issued by the City of Alhambra. The Project will additionally be required to remove ACM and LBP materials using a licensed contractor and to adhere to all regulations governing Asbestos and LBP handling and removal. State-level agencies, in conjunction with the United Stated Environmental Protection Agency (USEPA) and California Occupational Safety and Health Administration (Cal/OSHA), regulate removal, abatement, and transport procedures for asbestos-containing materials (ACM). ACM is regulated under state regulations including the California Code of Regulations (CCR), Title 8, Division 1, Chapter 4, Article 4, Sections 1529 and 5208. The Project would also comply with the requirements of SCAQMD Rule 1403. Releases of asbestos from demolition or construction activities are prohibited by these regulations and medical evaluation and monitoring is required for employees performing activities that could expose them to asbestos. Additionally, the regulations include warnings that must be heeded and practices that must be followed to reduce the risk for asbestos emissions and exposure. Finally, federal, state, and local agencies must be notified prior to the onset of demolition or construction activities with the potential to release asbestos. The demolition of buildings containing LBPs is subject to a comprehensive set of California regulatory requirements that are designed to assure the safe handling and disposal of these materials and the Project would fully comply with these.

Goal/Policy	Would the Project Conflict?
Policy HS-4D Coordinate as appropriate with the Department of Transportation and the California Highway Patrol to regulate the routing of vehicles carrying potentially hazardous materials along transportation corridors that reduce public exposure to risk	**Consistent:** State-level agencies, in conjunction with USEPA and Cal/OSHA, regulate removal, abatement, and transport procedures for ACM. Lead-contaminated debris and other wastes must also be managed and disposed of in accordance with applicable provisions of the California Health and Safety Code. Additionally, the Project would coordinate as appropriate with Caltrans and CHP to regulate the routing of vehicles carrying potentially hazardous materials along transportation corridors. This could be through hauling of material during non-peak travel periods to the extent possible. Through compliance with these existing legal and regulatory requirements, and through remediation or abatement of ACM/LBP materials in accordance with all applicable regulations and standards before building demolition commences
Goal HS-5 Prevention and minimization of the adverse effects of emergencies	
Policy HS-5B Make the public aware of City emergency response plans, procedures, resources, risk reduction strategies, and mitigation measures.	**Consistent:** The Project would include provision of a range of programs that are suitable for a wide-ranging audience, including programs that educate the public on emergency response plans, procedures, resources, risk reduction strategies, and mitigation measures. The Alhambra Community Center would likely feature community information boards on a range of topics to benefit Alhambra's residents. As of now, the program is yet to be planned to the level of detail required to determine true consistency with this policy.
Goal HS-6 Minimization of exposure to excessive noise	
Policy HS-6A Avoid or reduce excessive noise impacts on noise-sensitive receptors through land use planning, review of new development proposals, and physical interventions such as noise insulation in building design, setbacks, or noise barriers when necessary.	**Consistent:** Construction of the Project would require the use of heavy construction equipment (e.g., bulldozers, backhoes, cranes, loaders, etc.) that would generate noise on a short-term basis. Therefore, construction of the Project could generate a temporary increase in ambient noise levels in excess of applicable standards for nearby sensitive receptors. This topic will be assessed in the Draft EIR and should excessive noise impacts be identified, the Project will seek to minimize these to the extent feasible with mitigation measures or Project Design Features.
Policy HS-6B Comply with and enforce applicable City Municipal Code standards related to noise.	**Consistent:** The Project would comply with the requirements of the City's Municipal Code Title XVIII: Community Noise and Vibration Control.
Policy HS-6C Use the land use/noise compatibility matrix on page 94 to determine the compatibility of proposed new development in the City with ambient noise levels	**Consistent:** The Project doesn't have an applicable land use category in the Land Use/Noise Compatibility Matrix within the General Plan. However, the community center use would likely be between the Schools, Libraries, Churches, Hospitals, Nursing Homes category and the playgrounds, neighborhood parks category, which allows for an unconditionally acceptable community noise exposure level of up to 60 dBA and 70 dBA respectively. This topic will be assessed in the Draft EIR and should excessive noise impacts be identified, the Project will seek to minimize these to the extent feasible with mitigation measures or Project Design Features.
Policy HS-6D Ensure that the potential impacts of transportation noise sources (including non-roadway sources such as helicopter operations and train movement) are analyzed and, when necessary, mitigated through the environmental review process.	**Consistent:** This topic will be assessed in the Draft EIR and should excessive noise impacts be identified, the Project will seek to minimize these to the extent feasible with mitigation measures or Project Design Features.

Goal/Policy	Would the Project Conflict?
Goal HS-7 Healthy lifestyles for Alhambra residents	
Policy HS-7A Facilitate development and operation of fitness centers such as gyms, yoga and dance studios, martial arts centers, and rock climbing facilities.	**Consistent:** The Project is for the creation of a community center, which would allow for a variety of uses including gym, yoga and dance and martial arts.
Policy HS-7C Encourage community design that facilitates active transportation such as walking and bicycling	**Consistent:** The Project would encourage active transportation through provision of items such as bicycle parking and pedestrianized walkways.
Goal HS-9 Accessibility to affordable and nutritious foods	
Policy HS-9C Support community education programs on healthy eating habits and lifestyles, including addressing topics such as nutrition, physical activity, and vegetable gardening.	**Consistent:** The Project would include provision of a range of programs that are suitable for a wide-ranging audience, including programs that educate the public on healthy eating habits and lifestyles, including addressing topics such as nutrition, physical activity, and vegetable gardening. The Alhambra Community Center would likely feature community information boards on a range of topics to benefit Alhambra's residents. As of now, the program is yet to be planned to the level of detail required to determine true consistency with this policy.
Policy HS-9D Promote healthy lifestyles, activities, and food choices at City offices and City-organized events.	**Consistent:** The Project is for the creation of a community center, which would allow for a variety of uses and would promote healthy lifestyles and activities. Should the Alhambra Community Center host and cater events, healthy food choices would be included at City-organized events.
Goal HS-10 Protection of residents, businesses, and visitors from the adverse effects of climate change	
Policy HS-10D Work with local organizations to raise awareness about climate change impacts	**Consistent:** The Project would include provision of a range of programs that are suitable for a wide-ranging audience, including programs that educate the public on and raise awareness about climate change impacts. The Alhambra Community Center would likely feature community information boards on a range of topics to benefit Alhambra's residents. As of now, the program is yet to be planned to the level of detail required to determine true consistency with this policy.

TABLE 10
SCAG CONNECT SOCAL 2024 GOALS AND POLICIES CONSISTENCY

Goal/Policy	Would the Project Conflict?
Connect SoCal 2024	
Mobility	
04. Ensure the implementation of Complete Streets that are sensitive to urban, suburban or rural contexts and improve transportation safety for all, but especially for vulnerable road users (e.g., people, especially older adults and children, walking and biking).	**Consistent:** The Project Site (between 7th and 6th Street) is identified in the City of Alhambra's Active Transportation Plan (2024) as the site of a new Class IIIB bicycle path. The Project is consistent with Connect SoCal 2024 policies relating to mobility and the Active Transportation Plan as the landscape design includes a bicycle and pedestrian pathway along the north side of the site to connect S. 7th and S. 6th Streets. The Project would create a new community center with recreational facilities, new open space and passive recreation opportunities across the site and would include bicycle parking and ensure adequate pedestrian access throughout. The Project would eliminate conflicts between vulnerable road users and vehicles through closing W. Shorb Street between S. 7th and S. 6th Streets.
07. Encourage and support the implementation of projects, both physical and digital, that facilitate multimodal connectivity, prioritize transit and shared mobility, and result in improved mobility, accessibility, and safety.	
22. Eliminate transportation-related fatalities and serious injuries (especially those involving vulnerable road users, such as people, especially older adults and children, walking and biking) on the regional multimodal transportation system.	
Communities	
45. Advance community-centered interventions, resources and programming that serve the most disadvantaged communities and people in the region, like Priority Equity Communities, with strategies that can be implemented in the short-to-long-term.	**Consistent:** The Project Site is adjacent to an area identified as an environmental justice community, to the east. The Project would provide the community with access to a new community center and would provide new open space and passive recreation opportunities. The Project would include provision of a range of programs that are suitable for a wide-ranging audience, potentially including programs that celebrate cultural differences and similarities and promote tolerance. The Alhambra Community Center would likely feature community information boards on a range of topics to benefit Alhambra's residents. As of now, the program is yet to be planned to the level of detail required to determine true consistency with this policy.
47. Increase equitable, inclusive, and meaningful representation and participation of people of color and disadvantaged communities in planning processes.	**Consistent:** Throughout the development of the Alhambra Community Center, the community and community groups (such as those concerned with historic preservation) have been involved, and whose comments have helped shaped the design of the Project, notably at the March 25, 2024 City Council meeting at which the design of the facility was voted on. Throughout the Draft EIR process, the community, including the environmental justice community to the east will have meaningful opportunities to input into the Project, such as at the Scoping Meeting and in responding to both the Notice of Preparation and the Notice of Availability.
Environment	
51. Reduce hazardous air pollutants and greenhouse gas emissions and improve air quality throughout the region through planning and implementation efforts.	**Consistent:** The SCAQMD published the CEQA Air Quality Handbook to provide local governments with guidance for analyzing and mitigating project-specific air quality impacts. The CEQA Air Quality Handbook provides standards, methodologies, and procedures for conducting air quality analyses in EIRs. Additionally, the SCAQMD has published a guidance document called the Final Localized Significance Threshold Methodology for CEQA Evaluations that is intended to provide guidance when evaluating the localized effects from mass

Goal/Policy	Would the Project Conflict?
	emissions during construction. Air quality and greenhouse gas emissions will be assessed in accordance with SCAQMD recommended methodologies and compliance with applicable emissions standards, which will be set out in the Project's Draft EIR. Energy saving and sustainable design features would be incorporated into the Project as the proposed buildings would comply with the applicable Title 24 California Code of Regulations. Design features would include elements such as energy-efficient lighting, solar panels, rainwater harvesting, and infiltration systems and materials made from recycled or renewable resources with the goal to reach LEED Silver standards. As it relates to energy conservation, the Project would include LED lighting throughout the Project Site and would install ENERGY STAR-rated appliances. The Project would comply with CalGreen requirements of the California Building Code and incorporates green and conservation features. The Project would also be consistent with the City of Alhambra Building Code, which requires incorporation of features that reduce energy and water use, waste, and overall carbon footprint
55. Promote equitable use of and access to clean transportation technologies so that all may benefit from them.	**Consistent:** The Project would provide 93 parking spaces, with a portion of these set aside for EV use. The Project would encourage active transportation through provision of items such as bicycle parking and pedestrianized walkways.
61. Encourage the protection and restoration of natural habitat and wildlife corridors.	**Consistent:** According to the CNDDB, species and habitats identified by CDFW and USFWS as candidate, sensitive, or special status that are potentially present within the Project Site and adjacent areas include but are not limited to pallid bat (*Antrozous pallidus*), western mastiff bat (*Eumops perotis californicus*), and hoary bat (*Lasiurus cinereus*). However, it should be noted that the three records for these species are historic with the most recent recorded in 1931. No other CNDDB records were documented within the Project Site. Overall, there is a low potential for these species or their habitats to be affected by the construction of the proposed Project, especially given the fact that the last-known records of bat species were 93 years ago. Additionally, according to the Construction Site Tree Evaluation Report, most of the trees on the site are either too large or in too poor health to be considered as transplant possibilities and as such those which impact redevelopment plans would be removed and replaced. Replacement trees would maintain the City's urban forest to a small extent. This topic will be assessed in the Draft EIR and should biological resources impacts be identified, the Project will seek to minimize these to the extent feasible with mitigation measures or Project Design Features.
67. Promote sustainable water use planning, practices and storage that improve regional water security and resilience in a drier environment.	**Consistent:** The Project would incorporate efficient water management through low flow faucets and water-efficient landscape design with weather-based controllers and drip irrigation systems. Xeriscape landscaping would be included in the Project's landscape design to conserve water use.

References

City of Alhambra, 2019. General Plan - Vision 2040 - A Community Mosaic. Available at: https://www.cityofalhambra.org/DocumentCenter/View/473/Final-General-Plan-Approved-August-12-2019-PDF. Accessed January 17, 2024.

California Department of Conservation (DOC), 2023a. Liquefaction Zones. Available at: https://data.ca.gov/dataset/cgs-seismic-hazards-program-liquefaction-zones. Accessed January 9, 2024.

California Department of Conservation (DOC), 2023b. Landslide Inventory (Beta). Available at: https://maps.conservation.ca.gov/cgs/lsi/. Accessed January 9, 2024.

CGS, 2023. Earthquake Zones of Required Investigation. Available at: https://maps.conservation.ca.gov/cgs/EQZApp/app/ Accessed November 9, 2023.

Southern California Association of Governments (SCAG), 2024. Connect SoCal 2024 - The Southern California Association of Governments' 2024–2050 Regional Transportation Plan/Sustainable Communities Strategy. Available at: https://scag.ca.gov/sites/main/files/file-attachments/23-2987-connect-socal-2024-final-complete-040424.pdf?1712261565. Accessed April 9, 2024.

South Coast Air Quality Management District (SCAQMD), 2016. SCAQMD Guidelines for Asbestos Site Clean-Ups Rule 1403 Procedure 5 Plans. Available at: https://www.aqmd.gov/docs/default-source/compliance/Asbestos-Demolition-/procedure5_guidelineDC2E0081F4B7.doc. Accessed January 12, 2024.

Mineral Resources

Issues (and Supporting Information Sources):	*Potentially Significant Impact*	*Less Than Significant with Mitigation Incorporated*	*Less Than Significant Impact*	*No Impact*
XII. MINERAL RESOURCES — Would the project:				
a) Result in the loss of availability of a known mineral resource that would be of value to the region and the residents of the state?	☐	☐	☒	☐
b) Result in the loss of availability of a locally-important mineral resource recovery site delineated on a local general plan, specific plan, or other land use plan?	☐	☐	☐	☒

Discussion

a) **Less Than Significant Impact.** Minerals are defined as any naturally occurring chemical elements or compounds formed from inorganic processes and organic substances. The California Surface Mining and Reclamation Act of 1975 requires that all cities address significant mineral resources, classified by the State Geologist and designated by the State Mining and Geology Board, in their General Plans. Mineral resources could include oil wells, natural gas wells, and mineral deposits, among others.

Mineral Land Classification of the San Gabriel Valley Production-Consumption (P-C) Region is presented in Special Report 143, Part IV (SR 143, Part IV) – *Mineral Land Classification of the Greater Los Angeles Area, Part 1V, Classification of Sand and Gravel Resource Areas, San Gabriel Valley Production-Consumption Region*, which was published in 1982 and includes a complete set of classification maps covering the entire P-C region (CGS, 1982), which includes the City of Alhambra. In 1988, a subsequent report presented a reclassification of approximately 230 acres known as the Fish Canyon Quarry area, from MRZ-3 to MRZ-2. Since the 1988 report, no new construction aggregate resource areas have been identified and no areas within the San Gabriel Valley P-C Region have been reclassified (CGS, 2010).

Based on a review of the City of Alhambra's General Plan, the City lacks mineral resource extraction areas as soil types found in the City, such as gravely loams, sandy loams, and clays, do not contain any significant mineral resources (Rincon, 2018). The Project Site is not located within a City-designated Mineral Resource Zone. However, according to Plate 4-1 of SR 143, Part IV, the Project Site lies within an identified Mineral Resource Zone 3 (MRZ-3), as designated by the State Mining and Geology Board. Areas designated MRZ-3 are considered to contain mineral deposits for which the significance cannot be determined from available data. Since the Project would occur in a developed, urban environment, and the Project Site currently does not support active aggregate or petroleum mining operations given the nature of the immediate vicinity and land uses of the area; no such operations would be explored or permitted. Therefore, the proposed Project would not result in the loss of availability of important mineral resources that would be of value to the region and the residents of the state. Impacts would be less than significant, and no further analysis of this issue is warranted in the EIR.

b) **No Impact**. The Project Site is not located within a City-designated Mineral Resource Zone as there are none within the City (Rincon, 2018). Since the Project would occur in a developed, urban environment, the Project would not result in the loss of availability of a known or locally important mineral resource. No impact would occur, and no further analysis of this issue is warranted in the EIR.

References

California Geological Society (CGS), 1982. Special Report 143, Part IV - Mineral Land Classification of the Greater Los Angeles Area, Part IV: Classification of Sand and Gravel Resource Areas, San Gabriel Valley Production-Consumption Region. Available at: https://filerequest.conservation.ca.gov/?q=SR_143. Accessed January 17, 2024.

California Geological Society (CGS), 2010. Special Report 209 - Update of Mineral Land Classification for Portland Cement Concrete-Grade Aggregate in the San Gabriel Valley Production-Consumption Region, Los Angeles County, California. Available at: https://filerequest.conservation.ca.gov/?q=SR_209_Text.pdf. Accessed January 17, 2024.

City of Alhambra, 2019. General Plan - Vision 2040 - A Community Mosaic. Available at: https://www.cityofalhambra.org/DocumentCenter/View/473/Final-General-Plan-Approved-August-12-2019-PDF. Accessed January 17, 2024.

Rincon Consultants, Inc, 2018. Alhambra General Plan Draft Environmental Impact Report. Available at: https://www.cityofalhambra.org/DocumentCenter/View/471/Draft-Environmental-Impact-Report-DEIR-August-2018-PDF. Accessed January 17, 2024.

Noise

Issues (and Supporting Information Sources):	*Potentially Significant Impact*	*Less Than Significant with Mitigation Incorporated*	*Less Than Significant Impact*	*No Impact*
XIII. NOISE — Would the project result in:				
a) Generation of a substantial temporary or permanent increase in ambient noise levels in the vicinity of the project in excess of standards established in the local general plan or noise ordinance, or applicable standards of other agencies?	☒	☐	☐	☐
b) Generation of excessive groundborne vibration or groundborne noise levels?	☒	☐	☐	☐
c) For a project located within the vicinity of a private airstrip or an airport land use plan or, where such a plan has not been adopted, within two miles of a public airport or public use airport, would the project expose people residing or working in the project area to excessive noise levels?	☐	☐	☐	☒

Discussion

a) **Potentially Significant Impact.** The area surrounding the Project Site is developed with recreational uses to the north, residential uses to the northwest and the east/northeast, and institutional uses to the west. Construction of the Project would require the use of heavy construction equipment (e.g., bulldozers, backhoes, cranes, loaders, etc.) that would generate noise on a short-term basis. Therefore, construction of the Project could generate a temporary increase in ambient noise levels in excess of applicable standards for nearby sensitive receptors. In addition, operational activities including on-site (mechanical and loading and refuse collection) and off-site noise (traffic) would generate noise. Therefore, further analysis on this environmental issue will be included in the EIR.

b) **Potentially Significant Impact.** The Project would include construction and operational activities, which could generate temporary and permanent groundborne noise and vibration. Therefore, these issues will be analyzed further in the EIR.

c) **No Impact.** The Project is located approximately five miles from the San Gabriel Valley Airport and 14 miles from the Hollywood Burbank Airport. However, the Project Site is located outside of these airports' 65 dBA Community Noise Equivalent Level (CNEL) noise contour and outside of the airport influence area. Therefore, construction or operation of the proposed Project would not expose people to excessive airport related noise levels and impacts would be less than significant. Therefore, no impact would occur, and no further analysis of this issue is warranted in the EIR.

Population and Housing

Issues (and Supporting Information Sources):	*Potentially Significant Impact*	*Less Than Significant with Mitigation Incorporated*	*Less Than Significant Impact*	*No Impact*
XIV. POPULATION AND HOUSING — Would the project:				
a) Induce substantial unplanned population growth in an area, either directly (for example, by proposing new homes and businesses) or indirectly (for example, through extension of roads or other infrastructure)?	☐	☐	☒	☐
b) Displace substantial numbers of existing people or housing, necessitating the construction of replacement housing elsewhere?	☐	☐	☐	☒

Discussion

a) **Less Than Significant Impact.** The Project consists of the demolition of the Shorb Clinic and construction of a community center in its place. Although the Project would result in the generation of jobs, both for construction and operation, it would be unlikely to generate a substantial increase in population for the City of Alhambra. Both construction workers and employees needed for operation are expected to live within the wider region up to 30 minutes' drive from the Project Site (U.S. Census Bureau, 2021) and not necessarily from within the City of Alhambra. The Southern California Association of Governments (SCAG) estimates that the population of the City of Alhambra will increase by 2,721 households and generate 1,830 new jobs between 2019 and 2050 (SCAG, 2023). Even in the unlikely event that the five new full time jobs, two part time jobs and at this point in time (May 2024) an unknown amount of construction worker jobs created by the proposed Project were to result in new residents to Alhambra (conservatively estimated as 50 new residents in total),[19] the Project would result in an increase of a small fraction of expected City population and employment growth (SCAG 2021, 2023). The Project is thus not expected to induce substantial growth within the City. Therefore, the Project's potential for growth inducing impacts would be less than significant. No further analysis of this issue is warranted in the EIR.

b) **No Impact.** The Project Site is currently occupied by the Shorb Clinic and developed with a partial two-story building, surface parking and ornamental landscaping. There is currently no housing at the Project Site and the construction of the Project would not displace population or housing located within areas adjacent to the Project Site. Therefore, the Project would not displace people or housing that would necessitate developed housing elsewhere and impacts would not occur. No further analysis of this issue is warranted in the EIR.

[19] Based on SCAG 2021 estimates for Households by Household Size which indicates the most commonly occurring household size is of two people and the second-most commonly occurring household is of one person.

References

Southern California Association of Governments (SCAG), 2021. Pre-Certified Local Housing Data for the City of Alhambra. Available at: https://scag.ca.gov/sites/main/files/file-attachments/alhambra-he-0421.pdf?1620802130. Accessed January 18, 2024.

Southern California Association of Governments (SCAG). 2023. Connect SoCal: The 2024-2045 Regional Transportation Plan/Sustainable Communities Strategy – Local Data Exchange (LDX) Process Data/Map Book for the City of Alhambra. Available at: https://scag.ca.gov/sites/main/files/file-attachments/alhambra_0.pdf?1700068201. Accessed April 29, 2024

United States Census Bureau, 2021. Travel Time to Work in the United States: 2019. Available at: https://www.census.gov/content/dam/Census/library/publications/2021/acs/acs-47.pdf. Accessed January 18, 2024.

Public Services

Issues (and Supporting Information Sources):	*Potentially Significant Impact*	*Less Than Significant with Mitigation Incorporated*	*Less Than Significant Impact*	*No Impact*
XV. PUBLIC SERVICES —				
a) Would the project result in substantial adverse physical impacts associated with the provision of new or physically altered governmental facilities, need for new or physically altered governmental facilities, the construction of which could cause significant environmental impacts, in order to maintain acceptable service ratios, response times or other performance objectives for any of the following public services:				
i) Fire protection?	☐	☐	☒	☐
ii) Police protection?	☐	☐	☒	☐
iii) Schools?	☐	☐	☒	☐
iv) Parks?	☐	☐	☒	☐
v) Other public facilities?	☐	☐	☒	☐

Discussion

a.i) **Less Than Significant Impact.** The proposed Project would be served by the City of Alhambra Fire Department Station 72, Southeast District, addressed 1215 S Sixth Street, located adjacent to the Project Site and equipped with an Engine company (City of Alhambra, 2024a). The second closest station is Alhambra Fire Dept. Station 74, addressed 2505 W Norwood Place, located 1.3 miles west of the Project Site and equipped with an Engine company and a Rescue Ambulance (City of Alhambra, 2024b). As discussed in Section XIV.a, *Population and Housing*, the proposed Project would not be expected to generate a significant increase in new residents. Additionally, the Project would provide adequate emergency access, emergency water supply, sprinkler installation, fire alarms, and fire suppression systems, as well as compliance with the California Fire Code and California Building Code standards. Therefore, the Project would not create a significant influx of new residents to the city requiring public services and would not require the addition of a new fire station or modifications to an existing fire station to serve the Project Site. Therefore, the proposed Project impact on fire protection services would be less than significant. No further analysis of this issue is warranted in the EIR.

a.ii) **Less Than Significant Impact.** The Project would be served by the City of Alhambra Police Department, addressed 211 S 1st Street, approximately 1-mile from the Project Site. The Alhambra Police Department works under an Area Command service delivery model, dividing the City into four distinct geographic areas (1 through 4). The Project Site is within Area 2 - South of Mission Road & East of Atlantic Boulevard (City of Alhambra, 2024c). As discussed in Section XIV.a, *Population and Housing*, the proposed Project would not be expected to generate a significant increase in new residents. Therefore, the proposed Project would not create a significant influx of new residents to the city requiring public services and would not require the addition of a new police station or modifications to an existing police station to serve the Project Site. Additionally, the proposed Project would

incorporate alarm and video surveillance systems, which would ensure the safety of its staff and visitors. Therefore, the proposed Project would have less than significant impact on police protection services. No further analysis of this issue is warranted in the EIR.

a.iii) **Less Than Significant Impact.** As mentioned in Section IX.c, *Hazards and Hazardous Materials*, there are two schools located within a 0.25-mile radius of the Project Site. The nearest existing schools to the Project Site are Moor Field Early Education Center located approximately 0.2 miles north, and Ramona Elementary School located approximately 0.2 miles southeast. As discussed in Section XIV.a, *Population and Housing*, the proposed Project would not be expected to generate a significant increase in new residents. Therefore, the Project would not create a significant influx of new residents to the city requiring public services such as schools or create a substantial increase in the demand for schools. As such, the proposed Project would not result in the physical deterioration of existing schools or require new or expanded school facilities. Less than significant impacts would occur, and no further analysis of this issue is warranted in the EIR.

a.iv) **Less Than Significant Impact.** The closest City Park is Almansor Park, located at 800 S Almansor Street, approximately 1 mile northeast of the Project Site. The second closest City Park is Emery Park, located at 2709 Mimosa Street, approximately 1.4 miles northwest of the Project Site (City of Alhambra, 2024d). Additionally, outside of school use times, Moor Field, directly adjacent to the Project Site can be used, including the running track and baseball diamonds. Almansor Park provides a gymnasium, basketball courts, lawn bowling, tennis courts, soccer fields, ball fields, walking trails, picnic pavilion and picnic tables, shade structures and restrooms (City of Alhambra, 2024e). Emery includes an open grass area, picnic tables, playground equipment, barbecues, restrooms, activity room and kitchen facility (City of Alhambra, 2024f). As discussed in Section XIV.a, *Population and Housing,* the Project would not create a significant influx of new residents to the city requiring public services such as parks or create a substantial increase in the demand for park facilities. As such, the proposed Project would not result in the physical deterioration of existing park facilities or require new or expanded park facilities. Less than significant impacts would occur, and no further analysis of this issue is warranted in the EIR.

a.v) **Less Than Significant Impact.** As discussed in Section XIV.a, *Population and Housing*, the proposed Project would not be expected to generate a significant increase in new residents. In terms of other public facilities, the closest library is Alhambra Civic Center Library, 101 S 1st Street, located approximately 0.9 mile north of the Project Site. The Project would not create a substantial increase in the demand for other public facilities such as libraries or create a substantial increase in the demand for libraries. As such, the Project would not result in the physical deterioration of existing libraries or require new or expanded library facilities. In terms of the Alhambra Community Center Project, which in itself is the adaptive reuse of the existing Shorb Clinic to create a new public facility (a community center), the potential environmental impacts associated with the construction and development of this project have been assessed throughout this Initial Study. Any impact areas identified as resulting in potentially significant impacts as determined throughout this analysis, will be evaluated in greater detail in the Draft EIR.

The Alhambra Community Center would include programming for all ages and the creation of the facility could potentially alleviate pressure on other public facilities within the City, such as the Joslyn Adult Recreation Center at 210 N Chapel Avenue and the Emery Park Youth Center at 2709 Mimosa Street. Both of these facilities offer leisure classes (City of Alhambra, 2024g) and the Senior Division at the Joslyn Center offers programs and activities for adults aged 60 and over, including recreation, social services, nutrition, and transportation (City of Alhambra, 2024h). The Granada Park Activity Room and Gym at 2000 Hellman Avenue additionally hosts activity classes for children, Tai Chi Chuan, Kendo Dojo and Kung Fu classes, amongst others. As such, through the development of the new community center and associated programming suitable for a range of youth to senior residents, the Project would not negatively impact acceptable service ratios, response times or other performance objectives for any of the public facilities which currently share a range of community uses. The Project would potentially allow some of the existing community uses to be moved to the purpose-built facility. Less than significant impacts would occur, and no further analysis of this issue is warranted in the EIR.

References

City of Alhambra, 2024a. Station 72, Southeast District. Available at: https://www.cityofalhambra.org/Facilities/Facility/Details/Station-72-Southeast-District-2. Accessed January 18, 2024.

City of Alhambra, 2024b. Station 74, Southwest District. Available at: https://www.cityofalhambra.org/Facilities/Facility/Details/Station-74-Southwest-District-4. Accessed January 18, 2024.

City of Alhambra, 2024c. Alhambra Police – Area Command. Available at: https://www.cityofalhambra.org/238/Area-Command. Accessed January 18, 2024.

City of Alhambra, 2024d. Facilities. Available at: https://www.cityofalhambra.org/Facilities?clear=False. Accessed January 18, 2024.

City of Alhambra, 2024e. Almansor Park. Available at: https://www.cityofalhambra.org/DocumentCenter/View/1164/Almansor-Park-Map-PDF?bidId=. Accessed January 18, 2024.

City of Alhambra, 2024f. Emery Park. Available at: https://www.cityofalhambra.org/Facilities/Facility/Details/Emery-Park-24. Accessed January 18, 2024.

City of Alhambra, 2024g. Leisure Guide – Winter-Spring 2024. Available at: https://www.flipbook.thesaucecs.com/AlhambraWinterSpring/mobile/index.html. Accessed April 10, 2024.

City of Alhambra, 2024h. Senior Services. Available at: https://www.cityofalhambra.org/338/Senior-Services. Accessed April 10, 2024.

Recreation

Issues (and Supporting Information Sources):	*Potentially Significant Impact*	*Less Than Significant with Mitigation Incorporated*	*Less Than Significant Impact*	*No Impact*
XVI. RECREATION —				
a) Would the project increase the use of existing neighborhood and regional parks or other recreational facilities such that substantial physical deterioration of the facility would occur or be accelerated?	☐	☐	☒	☐
b) Does the project include recreational facilities or require the construction or expansion of recreational facilities which might have an adverse physical effect on the environment?	☐	☐	☒	☐

Discussion

a) **Less Than Significant Impact.** As discussed in Section XIV.a, *Population and Housing,* the Project would not create a significant increase of new residents to the City. Additionally, the Project would adaptively reuse part of the existing Shorb Clinic and create a new community center facility for fitness, gatherings, recreation, artistic and creative pursuits, education and wellness activities, thereby potentially reducing the use of existing neighborhood and regional parks and deterioration of facilities elsewhere. As explained previously, the Project would, therefore, not create a significant influx of new residents to the City requiring recreational facilities and would not result in the physical deterioration of existing park facilities or require new expanded park facilities. No further analysis of this issue is warranted in the EIR.

b) **Less Than Significant Impact.** As stated above, the Project would create a new community center facility for fitness, gatherings, recreation, artistic and creative pursuits, education, and wellness activities. The Project would therefore provide on-site recreational uses. However, while the Project would enable use of the community center for recreational pursuits, the community center would provide much more than solely recreational facilities as it would also be used as a meeting space and allow for a range of events in the multi-purpose rooms and to host events on the roof deck, which would not necessarily be recreational in nature. The community center would be open to the public and would provide classes, social activities, recreational activities, educational activities, support and/or public information offered for all residents of the community, and not just those seeking recreational activities. As such, and as discussed in Section XV.a.v, *Public Services*, the Alhambra Community Center would include programming for all ages and the creation of the facility could potentially alleviate pressure on other public facilities within the City, including those currently used for recreational activities. Impacts would be less than significant and no further analysis of this issue is warranted in the EIR.

Transportation

Issues (and Supporting Information Sources):	*Potentially Significant Impact*	*Less Than Significant with Mitigation Incorporated*	*Less Than Significant Impact*	*No Impact*
XVII. TRANSPORTATION — Would the project:				
a) Conflict with a program plan, ordinance or policy addressing the circulation system, including transit, roadway, bicycle and pedestrian facilities?	☐	☐	☒	☐
b) Would the project conflict or be inconsistent with CEQA Guidelines section 15064.3, subdivision (b)?	☐	☐	☒	☐
c) Substantially increase hazards due to a geometric design feature (e.g., sharp curves or dangerous intersections) or incompatible uses (e.g., farm equipment)?	☐	☐	☒	☐
d) Result in inadequate emergency access?	☐	☐	☒	☐

Discussion

a) **Less than Significant Impact.** The Project Site is currently occupied by the Shorb Clinic and developed with a partial two-story building, surface parking and ornamental landscaping. The clinic has no patrons and thus no associated trips as the building has been non-operational for a considerable number of years. The Project would replace the development on the Project Site with a new community center building, which would increase the associated vehicular, bicycle, and pedestrian traffic, as well as transit demand. Project construction would also result in a temporary increase in traffic in the Project area as the result of construction-related truck trips and worker vehicle trips and could necessitate temporary construction-related lane closures and impede vehicular, bicycle, and pedestrian access in the Project vicinity. However, with the inclusion of PDF-TR-1, a CTMP would ensure minimal impacts to neighboring residents and land uses and avoid interruption of pedestrian, vehicle, and alternative transportation modes and public transit during construction. This would also help ensure the Project is consistent with General Plan Mobility goals and policies (City of Alhambra 2019) including Policy M-1C to provide adequate and safe access for all users, including pedestrians, bicyclists, and motorists of all ages and abilities.

The Project Site is located in an area well served by public transportation, including the Alhambra Community Transit Green Line (City of Alhambra, 2024a) and LA Metro Bus Route 76 (LA Metro, 2023), and the Project would include bicycle parking facilities and would encourage alternative means of transport. Additionally, the Project Site (between 7th and 6th Street) is identified in the City of Alhambra's Active Transportation Plan (2024b) as the site of a new Class IIIB bicycle path. The Project is consistent with the Active Transportation Plan as the landscape design includes a bicycle and pedestrian pathway along the north side of the site to connect S. 7th and S. 6th Streets. Vehicular traffic would not be allowed to use the multi-use path, thus the City would be creating a higher Class I bicycle lane between S. 7th and S. 6th Streets. The Traffic Impact Study Scoping memorandum (**Appendix I**) notes that the trip generation rate for Recreational Community Center is 28.82 daily trips based on a 1,000 sq ft gross floor area (GFA). Through multiplying this figure (28.82) by the Project footprint (25,000 sq ft divided by 1,000 sq ft GFA, i.e. 25.00) it would

have the potential to generate 721 trips per day (28.82 x 25.00), including 48 AM Peak Hour trips and 63 PM Peak Hour trips. It should be noted that the final project plans may have a lower GFA, therefore the number of trips generated may ultimately be lower. Additionally, per the *City of Alhambra Transportation Study Guidelines for Vehicle Miles Traveled and Level of Service Assessment* (2020), some project types have been identified as having the presumption of a less than significant impact. The Project as a Community institution (public libraries, fire stations, local government) would be screened out for VMT analysis. Therefore, the Project would have a less than significant impact on vehicular, bicycle, pedestrian, and public transportation networks during construction and operation. Therefore, the Project is considered consistent with applicable programs, plans, ordinances, and policies, such as the Active Transportation Plan and the City of Alhambra General Plan policies addressing the circulation system and impacts would be less than significant and no further analysis of this issue is warranted in the EIR.

b) **Less than Significant Impact.** As stated in Section XVII.a, development of the Project would generate additional traffic beyond existing conditions. Per State CEQA Guidelines, Section 15064.3(b), the Project's transportation impacts will be evaluated based on a vehicle miles traveled (VMT) analysis. Proposed CEQA Guideline Section 15064.3, subdivision (b)(1), states that lead agencies generally should presume that certain projects proposed within 0.5 miles of an existing major transit stop or an existing stop along a high-quality transit corridor will have a less-than-significant impact on VMT. This presumption would not apply, however, if project-specific or location-specific information indicates that the project will still generate significant levels of VMT. Per the Traffic Impact Study Scoping memorandum (**Appendix I**), some project types have been identified as having the presumption of a less than significant impact. The following VMT screening analysis follows the project steps outlined in the City's guidelines:

- Transit Priority Area Screening – Projects located within a Transit Priority Area (TPA) may be presumed to have a less than significant impact. The project site is within a TPA. However, per the City's guidelines, this criterion is not applicable to projects with a floor area ratio (FAR) of less than 0.75. The current planned FAR of the project is 0.38. Therefore, the project does not meet this screening criterion.
- Low VMT Area Screening – The project is within a low VMT-generating area according to the San Gabriel Valley Council of Governments (SGVCOG VMT Tool).
- Project Type Screening – The following is one of the uses that can be presumed to have a less than significant impact absent substantial evidence to the contrary, as its uses are local serving in nature:
  - Community institutions (public libraries, fire stations, local government)

  With the proposed use (Recreational Community Center) falling within the above category of community institutions, this project can be screened out for VMT analysis.

Therefore, the analysis provided within the Traffic Impact Study Scoping memorandum prepared for the Project demonstrates that VMT Impacts have been assessed in accordance with the State CEQA Guidelines and the approved and applicable local guidelines and impacts would be less than significant and no further analysis of this issue is warranted in the EIR.

c) **Less than Significant Impact.** The proposed Project does not include design features, such as sharp curves or dangerous intersections, or incompatible uses that would result in traffic safety hazards. Ingress and egress movements for the proposed Project would be facilitated via the driveway entrances to the car park on S. 6th Street and S. 7th Street. The proposed Project would be subject to review and approval by the City of Alhambra Community Development and Public Works Departments. Access to the Project Site would be required to comply with all City design standards, which would ensure adequate design and construction of proposed improvements. Therefore, implementation of the proposed Project would result in less than significant impacts and no further analysis of this issue is warranted in the EIR.

d) **Less than Significant Impact.** Slow-moving construction-related traffic along Valley Boulevard could reduce optimal traffic flows and could delay emergency vehicles traveling through the Project area. In addition, certain construction activities, such as roadway amendments along S. 6th Street, utility relocation or extensions, and drainage reconstruction could require temporary lane closures. However, this would not result in a significant impact on traffic flows because construction-related traffic would only occur during short periods of time during the day and would cease upon completion. In addition, prior to construction activities, a construction traffic control plan would be prepared for the proposed Project to ensure that adequate emergency access exists during construction. There would be no impacts during operation as emergency vehicles would route around the Project Site. As such, impacts would be less than significant and no further analysis of this issue is warranted in the EIR.

References

City of Alhambra, 2019. Alhambra General Plan Vision 2040 – A Community Mosaic. Available at: https://www.cityofalhambra.org/DocumentCenter/View/473/Final-General-Plan-Approved-August-12-2019-PDF?bidId=. Accessed March 25, 2024.

City of Alhambra, 2020. Transportation Study Guidelines for Vehicle Miles Traveled and Level of Service Assessment (Oct. 2020).

City of Alhambra, 2024a. Alhambra Community Transit. Available at: https://www.cityofalhambra.org/293/Alhambra-Community-Transit-ACT. Accessed January 18, 2024.

City of Alhambra, 2024b. Walk, Bike, Move Alhambra! An Active Transportation Plan for the City of Alhambra. Available at: https://www.cityofalhambra.org/DocumentCenter/View/5172/Alhambra_plan-final-export-3_7_24. Accessed March 25, 2024.

Los Angeles Metro, 2023. Metro Local 76. Available at: https://cdn.beta.metro.net/wp-content/uploads/2023/06/11222251/076_TT_06-25-23.pdf . Accessed January 18, 2024.

Tribal Cultural Resources

Issues (and Supporting Information Sources):	*Potentially Significant Impact*	*Less Than Significant with Mitigation Incorporated*	*Less Than Significant Impact*	*No Impact*
XVIII. TRIBAL CULTURAL RESOURCES —				
a) Would the project cause a substantial adverse change in the significance of a tribal cultural resource, defined in Public Resources Code section 21074 as either a site, feature, place, cultural landscape that is geographically defined in terms of the size and scope of the landscape, sacred place, or object with cultural value to a California Native American tribe, and that is:				
i) Listed or eligible for listing in the California Register of Historical Resources, or in a local register of historical resources as defined in Public Resources. Code Section 5020.1(k), or	☒	☐	☐	☐
ii) A resource determined by the lead agency, in its discretion and supported by substantial evidence, to be significant pursuant to criteria set forth in subdivision (c) of Public Resources Code Section 5024.1. In applying the criteria set forth in subdivision (c) of Public Resources Code Section 5024.1, the lead agency shall consider the significance of the resource to a California Native American tribe.	☒	☐	☐	☐

Discussion

a.i) **Potentially Significant Impact.** Assembly Bill (AB) 52 requires that prior to release of an EIR for a project, the lead agency shall consult with Native American Tribes to identify, evaluate, and mitigate impacts to tribal cultural resources if a Tribe has formally requested consultation (OPR, 2017). A record search of the Native American Heritage Commission (NAHC) Sacred Lands File (SLF) was completed for the Project which returned negative results. However, the absence of specific site information in the SLF does not indicate the absence of cultural resources in the Project area. As such, to allow for compliance with AB 52, which mandates Native American consultation, this issue will be included in the EIR.

a.ii) **Potentially Significant Impact.** As above, to allow for compliance with AB 52, which mandates Native American consultation if requested, this issue will be included in the EIR.

References

Office of Planning and Research, 2017. Technical Advisory - AB 52 and Tribal Cultural Resources in CEQA. Available at: https://opr.ca.gov/ceqa/docs/20200224-AB_52_Technical_Advisory_Feb_2020.pdf. Accessed January 17, 2024.

Utilities and Service Systems

Issues (and Supporting Information Sources):	*Potentially Significant Impact*	*Less Than Significant with Mitigation Incorporated*	*Less Than Significant Impact*	*No Impact*
XIX. UTILITIES AND SERVICE SYSTEMS — Would the project:				
a) Require or result in the relocation or construction of new or expanded water, wastewater treatment or storm water drainage, electric power, natural gas, or telecommunications facilities, the construction or relocation of which could cause significant environmental effects?	☐	☐	☒	☐
b) Have sufficient water supplies available to serve the project and reasonably foreseeable future development during normal, dry and multiple dry years?	☐	☐	☒	☐
c) Result in a determination by the wastewater treatment provider which serves or may serve the project that it has adequate capacity to serve the project's projected demand in addition to the provider's existing commitments?	☐	☐	☒	☐
d) Generate solid waste in excess of State or local standards, or in excess of the capacity of local infrastructure, or otherwise impair the attainment of solid waste reduction goals?	☐	☐	☒	☐
e) Comply with federal, state, and local management and reduction statutes and regulations related to solid waste?	☐	☐	☒	☐

Discussion

a) **Less than Significant Impact.** The Project would have a net new increase in activity and occupation of the Project Site compared to existing conditions. Although the Project's proposed increase in use and additional developed floor area would be greater than it is currently, the potential of the Project to result in the construction of new or expanded water (including those related to fire flow), wastewater treatment, storm water drainage, electric power, natural gas or telecommunications facilities, would not be likely to cause significant environmental effects as set out in the following paragraphs.

With regard to water and wastewater, the City maintains and operates a State Water Resources Control Board approved potable water system and also operates and maintains the sewage collection system that services the property. According to the Will Serve letter (**Appendix H**), both systems have sufficient capacity to serve the proposed Project and thus should not result in the relocation or construction of new or expanded water or wastewater treatment facilities. The Project would increase water demand compared to the Project site's existing conditions; however, water use would be characteristic of an institutional (and governmental) development with surface parking and landscaping. According to the city's 2020 Urban Water Management Plan (UWMP), the city's water demand is expected to increase from 10,433 acre-feet per year (AFY) in 2025 to 10,812 AFY in 2045 which is an approximate increase of 379 AFY. This increase in demand is projected to be accommodated by various supply sources and per the UWMP, the City is able to provide sufficient water supplies to meet the projected water demands of its

customers, including during a five consecutive year drought period. Additionally, per the City's Sewer Master Plan (2007) and its Sewer System Management Plan (2019), the City implements a capital improvement plan (CIP) that provides hydraulic capacity of key sanitary sewer system elements and identifies portions of the sanitary sewer system that require upgrades as needed. As the Will Serve letter notes, the existing system has sufficient capacity, therefore, the Project would not require or result in the relocation or construction of new or expanded water or wastewater facilities, the construction or relocation of which could cause significant environmental effects. Impacts would be less than significant, and no further analysis of this issue is warranted in the EIR.

In terms of stormwater drainage, the existing Project Site already has stormwater drains on site. To enhance pollutant removal and groundwater recharge benefits, improvements can be made beyond conventional stormwater quality control measures through the use of Low Impact Development (LID) strategies. Under the Project, stormwater runoff from the Project Site would be entirely captured and treated by the LID drywell system as described previously, which would be more beneficial than the existing stormwater system as it allows stormwater to slowly percolate into the ground on site. As such, implementation of the LIDs would ensure that the site conditions are more favorable than the existing storm drain system, thereby negating negative effects on the environment. Impacts would be less than significant, and and no further analysis of this issue is warranted in the EIR.

The existing building is served by Southern California Edison (SCE) for its electricity needs and Southern California Gas (SoCalGas) for its gas needs. The Project would continue to be served by SCE and SoCalGas. As both providers already deliver their services to homes and businesses in the vicinity of the Project Site, it is anticipated that existing power and gas facilities would be sufficient to support the Project's needs based on the fact that both providers' systems are designed to operate using a combination of storage and pipeline supplies (gas) and storage and transmission capabilities (electricity) to meet customer demand. As such, no substantial upgrades to offsite power or gas facilities are anticipated. Therefore, the Project would not require or result in the relocation or construction of new or expanded power and gas facilities, the construction or relocation of which could cause significant environmental effects. Impacts would be less than significant, and no further analysis of this issue is warranted in the EIR.

With regard to telecommunications, the Project Site is located in a developed and urbanized area that is served by existing telecommunication services. The Project would include the installation of new underground telecommunication lines (for internet, telephone, and other services), as needed, to serve the use proposed on the Project Site. Construction impacts associated with the installation of new telecommunication infrastructure would likely involve trenching to place the lines below ground surface. When considering impacts resulting from the installation of any required telecommunications infrastructure, all impacts are of a relatively short duration and would cease to occur when installation is complete. Installation of new telecommunications infrastructure, if needed, is expected to be limited to on-site telecommunications distribution and minor off-site work associated with connections to the broader infrastructure system. As telecommunication providers already deliver their services

to homes and businesses in the vicinity of the Project Site, it is anticipated that existing telecommunications facilities would be sufficient to support the Project's needs for telecommunication services. As such, no substantial upgrades to offsite telecommunications facilities are anticipated. Therefore, the Project would not require or result in the relocation or construction of new or expanded telecommunication facilities, the construction or relocation of which could cause significant environmental effects. Impacts would be less than significant, and no further analysis of this issue is warranted in the EIR.

As set out above, the Project would not result in the construction of new or expanded water (including those related to fire flow), wastewater treatment, storm water drainage, electric power, natural gas or telecommunications facilities, the construction or relocation of which could cause significant environmental effects. Therefore, implementation of the proposed Project would result in less than significant impacts and no further analysis of this issue is warranted in the EIR.

b) **Less than Significant Impact.** The Project would increase water demand within the Project Site compared to existing conditions. However, as set out in the Will Serve letter and UWMP (see threshold XIX (a) above), the approved potable water system has sufficient capacity to serve the proposed Project. In the event that the City of Alhambra Utilities Department requires water service upgrades due to future users being greater than currently anticipated, taking into account the water conservation measures proposed by the Project, as applicable, these will be required as a Condition of Approval during Project review by the City. Impacts would be less than significant, and no further analysis of this issue is warranted in the EIR.

c) **Less than Significant Impact.** Wastewater generated by the City is treated by the Sanitation Districts of Los Angeles County (LACSD), with the majority treated at the Whittier Narrows Water Reclamation Plant (WNWRP) which has a capacity of 15 million gallons of wastewater per day (MGD), and the balance treated at the Joint Water Pollution Control Plant (JWPCP) which has a design capacity of 400 MGD. LACSD estimates approximately 69 gallons per person per day of wastewater is generated within LACSD's service area (City of Alhambra, 2021a), totaling approximately 5.5 million gallons per day or approximately 6,500 Acre feet per Year (AFY). According to the City of Los Angeles Bureau of Engineering's Sewage Generation Factors (City of Los Angeles, 2019) for a community center, the generation factor equals 3 gallons per day (GPD) per occupant. Based on 300 users per day the wastewater generated would be approximately 900 gallons per day, which when combined with LACSD's service area total of 5.5 million gallons per day would be well under LACSD's generation per person per day estimations and also the wastewater treatment plants would have sufficient remaining capacity (WNWRP would have approximately 9.5 MGD remaining)to treat the Project's wastewater generated. Impacts would be less than significant, and no further analysis of this issue is warranted in the EIR.

d) **Less than Significant Impact.** Consolidated Disposal Service, also known as Republic Services, provides exclusive solid waste and recycling collection services for the City of

Alhambra (City of Alhambra, 2021b). Construction of the Project would result in generation of construction and demolition debris such as metal scrap, lumber, concrete which will be collected and diverted to a construction and demolition debris facility for materials to be recycled and/or discarded. It is anticipated that a large amount of the construction debris would be recycled in accordance with Assembly Bill 939, California Integrated Waste Management Act, which requires each jurisdiction in California to divert at least 50 percent of its waste stream away from landfills either through waste reduction, recycling or other means. Residual wastes, such as trash, packing materials, and certain non-recyclable plastics could require disposal at landfill, which would likely be at a County of Los Angeles landfill, such as the Sunshine Canyon Landfill (Browning-Ferris Industries, 2024). Disposal and recycling of the construction debris would be required to comply with all federal, State, and local regulations.

In addition to in-County landfills, out-of-County disposal facilities may also be available to the City such as hazardous waste landfill sites in Kettleman City (Kings County) or Buttonwillow (Kern County). Aggressive waste reduction and diversion programs on a Countywide level have helped reduce disposal levels at the County's landfills and based on the Los Angeles County Integrated Waste Management Plan (ColWMP), the County anticipates that future Class III disposal needs can be adequately met through 2034 through a number of strategies that would be carried out in coming years. Such strategies include the following: (1) maximize waste reduction and recycling; (2) expand existing landfills; (3) study, promote, and develop alternative technologies; (4) expand transfer and processing infrastructure; and (5) promote out-of-county disposal (including waste-by-rail). It should also be noted that with annual reviews of demand and capacity in each subsequent Annual Report, the 15-year planning horizon provides sufficient lead time for the County to address any future shortfalls in landfill capacity (County of Los Angeles, 2021).

The California Department of Resources and Recycling and Recovery (CalRecycle) estimates solid waste generation factors, which for public/institutional facilities equals 0.007 lbs/sq ft /day (CalRecycle, 2019). Based on the proposed 25,000 sq ft new facility the waste generation would equal 175 lbs/day of solid waste or 32 tons per year (tpy). The annual amount of solid waste generated by the Project would represent an incremental fraction of a percent of the estimated 142.67 million tons of remaining disposal capacity for the County's Class III landfills. The Sunshine Canyon Landfill is the primary recipient of the City's waste disposal. The maximum daily capacity for this landfill is 12,100 tons per day (tpd) and the 2020 disposal rate was 7,907 tpd, indicating an unused daily capacity of 4,193 tpd. If all the Project's waste were taken to Sunshine Canyon Landfill, the Project's additions to the daily disposal of 12,100 tons would be a fraction of a percent of the unused daily capacity of 4,193 tons per day. Based on the above, the solid waste generated by the Project could be accommodated by the County's available regional landfills. Therefore, based on capacity remaining at landfills identified in the ColWMP, particularly the Sunshine Canyon landfill, the Project would not generate solid waste in excess of State or local standards, or in excess of the capacity of local infrastructure, or otherwise impair the attainment of solid waste reduction goals.

CalRecycle is the California State Agency that promotes the importance of reducing waste and oversees California's waste management and recycling efforts. CalRecycle has issued jurisdiction waste diversion rate targets equivalent to 50 percent of the waste stream as expressed in pounds per person per day. Thus, it is important to note that the estimate of solid waste generated by the Project is conservative, in that the amount of solid waste that would need to be landfilled would likely be less than this forecast based on local implementation of solid waste diversion targets. Therefore, the Project would not cause any significant impacts from conflicting with statutes or regulations related to solid waste during operation. Impacts would be less than significant, and no further analysis of this issue is warranted in the EIR.

e) **Less than Significant Impact.** All local governments, including the City of Alhambra, are required under AB 939, the Integrated Waste Management Act of 1989, to develop source reduction, reuse, recycling, and composting programs to reduce tonnage of solid waste going to landfills. Cities must divert at least 50 percent of their solid waste generation into recycling. If the local jurisdiction's solid waste exceeds the target, the local jurisdiction would be required to pay fines or penalties from the State for not complying with AB 939. The waste generated by the Project would be incorporated into the waste stream of City of Alhambra, and diversion rates would not be substantially altered. The Project does not include any component that would conflict with state laws governing construction or operational solid waste diversion and would comply pursuant to local implementation requirements. Impacts would be less than significant, and no further analysis of this issue is warranted in the EIR.

References

Browning-Ferris Industries of California, Inc., a Republic Service company, 2024. Sunshine Canyon Landfill. Available at: https://sunshinecanyonlandfill.com/about/. Accessed January 18, 2024.

CalRecycle, 2019. Estimated Solid Waste Generation Rates. Available at: https://www2.calrecycle.ca.gov/wastecharacterization/general/rates. Accessed January 18, 2024.

City of Alhambra, 2007. Sewer Master Plan. Available at: https://www.cityofalhambra.org/DocumentCenter/View/1198/City-of-Alhambra-Sewer-Master-Plan-Jun-_07-PDF?bidId=. Accessed March 25, 2024.

City of Alhambra, 2019. Sewer System Management Plan. Available at: https://www.cityofalhambra.org/DocumentCenter/View/1190/2019-SSMP-UPDATE-FINAL-040919-PDF?bidId=. Accessed March 25, 2024.

City of Alhambra, 2021a. Final 2020 Urban Water Management Plan. Available at: https://www.cityofalhambra.org/DocumentCenter/View/2672/City-of-Alhambra-2020-UWMP-FINAL-?bidId=. Accessed January 18, 2024.

City of Alhambra, 2021b. Agreement between City of Alhambra and Consolidated Disposal Service, LLC, DBA Republic Services for integrated Solid Waste Management Services. https://www.cityofalhambra.org/DocumentCenter/View/4021/Solid-Waste-Management-Services-Agreement?bidId=

City of Los Angeles, 2019. Sewage Generation Factors Chart. Available at: https://engpermitmanual.lacity.org/sites/default/files/documents/Sewage%20Generation%20Factors%20Chart.pdf. Accessed January 18, 2024.

County of Los Angeles Department of Public Works, 2021. Countywide Integrated Waste Management Plan - 2020 Annual Report, October 2021. Available at: https://dpw.lacounty.gov/epd/swims/ShowDoc.aspx?id=16231&hp=yes&type=PDF. Accessed January 18, 2024.

Wildfire

Issues (and Supporting Information Sources):	*Potentially Significant Impact*	*Less Than Significant with Mitigation Incorporated*	*Less Than Significant Impact*	*No Impact*
XX. WILDFIRE — If located in or near state responsibility areas or lands classified as very high fire hazard severity zones, would the project:				
a) Substantially impair an adopted emergency response plan or emergency evacuation plan?	☐	☐	☒	☐
b) Due to slope, prevailing winds, and other factors, exacerbate wildfire risks, and thereby expose project occupants to, pollutant concentrations from a wildfire or the uncontrolled spread of a wildfire?	☐	☐	☒	☐
c) Require the installation or maintenance of associated infrastructure (such as roads, fuel breaks, emergency water sources, power lines or other utilities) that may exacerbate fire risk or that may result in temporary or ongoing impacts to the environment?	☐	☐	☒	☐
d) Expose people or structures to significant risks, including downslope or downstream flooding or landslides, as a result of runoff, post-fire slope instability, or drainage changes?	☐	☐	☒	☐

Discussion

a–d) **Less than Significant Impact.** The proposed Project would be located in an urban area of the City of Alhambra. Based on a review of the Very High Fire Hazard Severity Zones (VHFHSZ) in LRA map, the Project Site is not located within an area that is designated as a VHFHSZ (CAL FIRE, 2023). The nearest VHFHSZ designated in a Local Responsibility Area (LRA) is located approximately 2.2 miles northwest of the Project Site in the Monterey Hills area, and outside the City of Alhambra boundary. Due to the distance from a VHFHSZ, the proposed Project would result in less than significant impacts related to wildfires. No further analysis of this issue is warranted in the EIR.

References

California Department of Forestry and Fire Protection (CAL FIRE). 2023. Very High Fire Hazard Severity Zones in LRA – Los Angeles County. Available at: https://34c031f8-c9fd-4018-8c5a-4159cdff6b0d-cdn-endpoint.azureedge.net/-/media/osfm-website/what-we-do/community-wildfire-preparedness-and-mitigation/fire-hazard-severity-zones/fire-hazard-severity-zones-map/upload-4/losangelescounty.pdf. Accessed on January 17, 2024.

Mandatory Findings of Significance

Issues (and Supporting Information Sources):	*Potentially Significant Impact*	*Less Than Significant with Mitigation Incorporated*	*Less Than Significant Impact*	*No Impact*
XXI. MANDATORY FINDINGS OF SIGNIFICANCE —				
a) Does the project have the potential to substantially degrade the quality of the environment, substantially reduce the habitat of a fish or wildlife species, cause a fish or wildlife population to drop below self-sustaining levels, threaten to eliminate a plant or animal community, substantially reduce the number or restrict the range of a rare or endangered plant or animal or eliminate important examples of the major periods of California history or prehistory?	☒	☐	☐	☐
b) Does the project have impacts that are individually limited, but cumulatively considerable? ("Cumulatively considerable" means that the incremental effects of a project are considerable when viewed in connection with the effects of past projects, the effects of other current projects, and the effects of probable future projects)?	☒	☐	☐	☐
c) Does the project have environmental effects which will cause substantial adverse effects on human beings, either directly or indirectly?	☒	☐	☐	☐

Discussion

a) **Potentially Significant Impact.** As discussed throughout this Initial Study, the Project would have the potential to degrade the quality of the environment in terms of the following environmental topics: Biological Resources (sensitive species and wildlife corridors), Cultural Resources (all except disturbance to human remains), Geology and Soils (paleontological resources), Noise (all but aircraft noise), and Tribal Cultural Resources (all). It is recommended that Project impacts for the above topics be evaluated further in the EIR.

b) **Potentially Significant Impact.** The potential for cumulative impacts occurs when the independent impacts of a given Project are combined with the impacts of related projects in proximity to the Project Site that would create impacts that are greater than those of the Project alone. Related projects include past, current, and/or probable future projects whose development could contribute to potentially significant cumulative impacts in conjunction with a given project. Information on future projects within a 1-mile radius of the proposed development was obtained from the City of Alhambra's Community Development Department. A review was carried out of all projects that are proposed, on appeal, approved, or under construction and the following projects are within a 1-mile radius of the project site:

- 749-753, 801 S Sierra Vista Ave (Residential - 18 DU) - Planning approved, In Building plan check.
- 234 S Curtis Ave (New 4-unit 3,975 square foot apartment complex) - Planning approved, In Building plan check.
- 38 S Second St (Residential & Commercial Mixed Use – 50 DU) - Planning approved, In Building plan check.

- 1000 S 5th (PD-21-44 - Demo house/garage, rebuild 2-story home/garage) - Planning approved, In Building plan check.
- 123 S Marguerita Ave (4-unit 4,000 square foot apartment complex) - Planning approved, Under construction.
- 205-207 S Marguerita Ave (7-unit, 13,197 square foot residential condominium development) - Planning approved, In Building plan check.
- 501 S Garfield (PD-22-33 - combine dental and office space) - Planning approved, In Building plan check.
- 727 S Sierra Vista Ave (New 6-unit 5,471 square foot residential condominium complex) - Building permits issued.
- 823 S Sierra Vista (PD-23-62, VAR-23-18 - detached 2nd unit w/garage) - Planning approved, Not in Building plan check yet.
- 24 & 28 E Valley (Vehicle sales and vehicle accessories/parts sales; parking lot & site improvements) - Planning approved, Not in Building plan check yet.
- 1000 & 1008 S Garfield (PD-23-42, LOTM-23-04 – construct a dental clinic building) - Planning approved, Not in Building plan check yet (Proof of COA).
- 929 S 8th (PD-20-21 - ADU /2-car garage) - Planning approved, Under construction.
- 747-753 S Stoneman (Residential- Construction of 4 new residential buildings, 10-unit condos) - Planning approved, Construction complete, Permits ready for final.
- 720 S Stoneman Ave (7-unit 6,477 square foot residential condominium complex) - In Planning process.
- 231-235 S Curtis Ave (New 9-unit 12,650 square foot residential condominium complex) - In Planning process.
- 35-40-200 W Bay St (Expand church into adjacent office) - In Planning process.

Each of the topics determined to have the potential for significant impacts in this Initial Study will be subject to further evaluation in the EIR, including evaluation of the potential for cumulatively significant impacts. Topics for which Initial Study determinations were "No Impact" or "Less Than Significant Impact" have been determined not to have the potential for significant cumulative impacts and do not warrant further assessment in the EIR.

As analyzed above, the Project would not have a significant impact on aesthetic resources related to scenic vistas, scenic resources within a state scenic highway, and light and glare. In addition, related projects would be reviewed on a case-by-case basis by City of Alhambra to comply with the Alhambra Code requirements regarding building heights, setbacks, massing, and lighting, or, for those projects that require discretionary actions, to undergo site-specific review regarding building density, design, and light and glare effects. Therefore, the Project's contribution to aesthetics impacts would not be cumulatively considerable. Thus, cumulative impacts would be less than significant.

The Project Site is located in an urbanized area and is currently developed with a clinic and associated paved surface parking. No agricultural or forestry uses are located on the Project

Site. In addition, the Project Site is not designated as Prime Farmland, Unique Farmland, or Farmland of Statewide Importance by the Farmland Mapping and Monitoring Program, is not zoned for agriculture or forestry use, and is not under a Williamson Act contract. The same is likely true of related projects given their location within urbanized areas. However, even if some of the related projects are exceptions to the above, the Project would not convert farmland, forest land, or designated Farmland, would not conflict with existing zoning for agricultural or forestry use, and would not conflict with a Williamson Act contract. Therefore, the Project's contribution to agricultural and forestry resources would not be cumulatively considerable. Therefore, cumulative impacts would be less than significant.

The Project would have a less than significant impact related to air quality emissions and emissions of odors. By locating the new community center within an area that has existing high quality public transit (with access to existing local bus and rail service), housing, retail, and restaurants, all within walking distance, and by including features that support and encourage pedestrian activity and other non-vehicular transportation and increased transit use in the City, the Project would reduce vehicle trips and VMT and resulting air pollutant emissions. Additionally, projects, uses, and activities that are consistent with the applicable growth projections and control strategies used in the development of the AQMP would not jeopardize attainment of the air quality reductions identified in the AQMP. Furthermore, the Project is considerably beneath SCAQMD Regional Significance Thresholds and SCAQMD LST Significance Thresholds. With regard to odors, it is anticipated that the related projects in the surrounding area would not be uses associated with major odor producing uses such as manufacturing, smelting, food packaging, and other industrial uses. Related projects would be subject to compliance with applicable SCAQMD regulations regarding air quality emissions and odor control. Thus, with compliance to applicable regulatory requirements and site-specific mitigation, as necessary, the Project's contribution to air quality impacts would not be cumulatively considerable. Thus, cumulative impacts would be less than significant.

With respect to Biological Resources, impacts to sensitive plant and animal species would not be cumulatively considerable, as no such habitat occurs on the Project Site. Biological resources are generally site-specific and need to be evaluated within the context of each individual project. Furthermore, related projects would be required to comply with existing regulatory requirements and the building permit review and approval process, which address these subjects. Thus, with compliance to these regulatory requirements and site-specific mitigation as necessary, the Project's contribution to biological resources impacts would not be cumulatively considerable. Thus, cumulative impacts would be less than significant.

Impacts related to disturbance of human remains (as part of Cultural Resources) are site-specific and as such, are assessed on a site-by-site basis. As discussed previously, compliance with applicable regulatory protocols would ensure that impacts on human remains would be less than significant. It is anticipated that compliance with existing regulations would be incorporated into the approval of each related Project. Compliance with applicable regulatory requirements by the Project and related projects would ensure

the Project does not contribute to cumulatively considerable impacts with regard to disturbance of human remains.

Impacts related to energy include the impacts from known development projects, as well as general ambient growth projected to occur, such as that envisioned in the City's General Plan and through regional plans such as SCAG's Connect SoCal 2024. Some of this growth is anticipated to occur on or around properties in the Project. In addition, each of the identified cumulative projects would be individually evaluated with respect to consideration of energy conservation features that could alleviate electrical demand, including compliance with Title 24 and the City Building Code regulations and other State Building Codes. Nonetheless, regardless of the number and location of the cumulative projects, the Project, together with the cumulative developments, would not create an impact that is cumulatively considerable, as each development project would have to comply with site-specific development standards, as well as federal, state, and local energy regulations. As such, cumulative impacts related to consumption of energy and consistency with plans for energy efficiency and renewable energy would be less than significant.

As analyzed above, the Project would result in less than significant impacts to geology and soils. The Project Site is not underlain by an active earthquake fault and, thus, would not contribute to cumulative seismic rupture impacts. Although seismic shaking would occur on the Project Site as well as related project sites, applicable regulatory requirements require consideration of seismic loads in structural design for all related projects. As such, cumulative impacts associated with ground shaking would be less than significant. The Project Site is not located within a State-designated hazard zone for liquefaction. The Project Site is not prone to landslide hazards. As such, the Project would not cumulatively contribute to liquefaction or landslide impacts. While the loss of topsoil among the Project and related projects during construction could result in cumulative erosion impacts, the Project and related projects would be required to implement applicable local, regional and State regulations for grading and excavations during construction, including SWPPP requirements. The Project's contribution to potential cumulative impacts from lateral spreading, subsidence, liquefaction, or collapse would also be less than significant. The Project and related project sites are located in an urbanized area and would connect to existing wastewater infrastructure. Thus, the Project and related projects would not need to use septic tanks or alternative waste disposal systems and, as such, cumulative impacts relative to waste disposal capacity would be nil. Because the Project would not contribute considerably to geology and soils impacts, the Project's cumulative geology and soil impacts would be less than significant.

As mentioned previously, the City of Alhambra General Plan does not identify specific GHG or climate change policies or goals. In the absence of any adopted, quantitative thresholds, the proposed project would not have a significant effect on the environment if the proposed project is found to be consistent with the applicable regulatory plans and policies to reduce GHG emissions, including CARB's 2022 Climate Scoping Plan and SCAG's 2020–2045 RTP/SCS. The 2020–2045 RTP/SCS focuses on "growth in existing urban regions and opportunity areas, where transit and infrastructure are already in place.

Locating new growth near bikeways, greenways, and transit would increase active transportation options and the use of other transit modes, thereby reducing number of vehicle trips and trip lengths and associated emissions." Regardless of the number and location of the cumulative projects, the Project, together with the cumulative developments, would not create an impact that is cumulatively considerable, as each development project would have to be consistent with applicable regulatory plans and policies to reduce GHG emissions. As the Project would be within a Transit Priority Area and includes a Class I bicycle lane as part of the Project's development, the Project would thus be consistent with the 2020–2045 RTP/SCS. As such, cumulative impacts related to greenhouse gases would not be cumulatively considerable. Thus, cumulative impacts would be less than significant.

Many of the related projects would use, handle, store, and/or transport hazardous materials or require demolition of structures containing such materials. As with the Project, related projects would be required to use and store all potentially hazardous materials in accordance with the manufacturers' instructions and handle materials in accordance with Federal, State, and local health and safety standards and regulations. Compliance with existing standards and regulations would ensure that the related projects would not result in significant impacts to the public or the environment through the routine transport, storage, use, disposal, or handling of hazardous materials. Some of the related projects may be on a list of hazardous materials sites compiled pursuant to Government Code Section 65962.5. However, each related project would be required to comply with existing Federal, State, and local regulations related to hazardous materials sites, including cleanup sites, and hazardous materials generators. Cumulative impacts would therefore be less than significant in this regard.

Some of the related projects may also include the use of hazardous materials and, as with the Project, be located within one-quarter mile of a school. However, related projects would be subject to environmental review to evaluate potential impacts from hazardous materials releases within one-quarter mile of a school. The Project would not have a considerable contribution related to the use or release of hazardous materials. With the implementation of existing regulations, cumulative impacts with respect to impacts on schools would be less than significant.

Because the Project Site is not located within the vicinity of a private airstrip or an airport land use plan or within 2 miles of a public airport or public use area, the Project's contribution to cumulative impacts regarding safety hazards or exposing people residing or working in the Project area to excessive noise levels would not be cumulatively considerable. Thus, cumulative impacts in this regard would be less than significant.

The related projects would potentially increase the volume of stormwater runoff and contribute to pollutant loading in stormwater runoff within the local vicinity of the Project Site. However, as with the Project, the related projects are located within urbanized areas, which are largely characterized by existing buildings and paved surfaces with limited landscaped areas. Accordingly, the potential to generate a notable amount of new

impermeable surfaces is limited. Pursuant to the City's LID stormwater requirements, related projects would be required to capture and treat runoff flow during storm events similar to the Project. Furthermore, the related projects would be subject to State NPDES permit requirements for both construction and operation. Each project greater than one-acre in size would be required to develop a SWPPP and would be evaluated individually to determine appropriate BMPs and treatment measures to avoid or minimize impacts to water quality. Smaller projects would be minor infill projects with drainage characteristics similar to existing conditions, with negligible impacts. In addition, the City of Alhambra Department of Public Works reviews all construction projects on a case-by-case basis to ensure that sufficient local and regional drainage capacity is available. Thus, compliance with applicable regulatory requirements would avoid significant impacts on drainage/flooding conditions and the quality of water reaching the public drainage system. Cumulative impacts to hydrology and water quality would be less than significant.

Due to their site-specific nature, impacts related to wildfire are typically assessed on a project-by-project basis for a particular localized area. As with the Project, related projects would address site-specific wildfire hazards through implementation of site-specific recommendations and/or mitigation measures. Related projects would also be subject to local and state regulations and standards for fire safety. Regardless, because the Project is not subject to wildland fire hazards, the Project's contribution to wildfire impacts would not be cumulatively considerable. Thus, cumulative impacts would be less than significant.

Related projects could potentially result in an increase in pollutants due to inundation in flood hazard areas, tsunami zones or seiche zones. However, as with the Project, related projects would be subject to applicable LID requirements and, for applicable projects, NPDES permit requirements, including development of SWPPPs for construction projects greater than 1 acre, compliance with LID requirements during operation, and compliance with other local requirements pertaining to surface water quality. It is anticipated that related projects would also be evaluated on an individual basis to determine appropriate BMPs and treatment measures to avoid significant impacts to surface water quality. Therefore, the Project and related projects would not result in significant cumulative impacts with respect to impacts associated with increases in pollutants due to inundation in flood hazard areas and impacts would not be cumulatively considerable.

Impacts regarding physically dividing a community is site-specific, and because the Project would have a less than significant impact on this topic, the Project's contribution would not be cumulatively considerable. Additionally, consistency with plans, policies and regulations is site-specific and furthermore, all cumulative projects in the City would be subject to the same local development standards and potential mitigation requirements as the Project. Accordingly, the Project would not combine with the cumulative projects to create a cumulatively significant land use impact, and therefore, cumulative impacts would be less than significant.

As discussed above, the Project would have less than significant impact on mineral resources. Because of the large number and broad extent of oil drilling districts and State-

designated oil fields in the greater area, some of the related projects may be located within these designated areas. However, with implementation of new methodologies, such as slant drilling, related projects would not substantially reduce extraction capabilities, impede exploratory operations, or would cumulatively result in the significant loss of availability of oil resources. Regardless, because the Project would have a less than significant impact incremental contribution to the potential impact on mineral resources, the Project would have less than significant cumulative impact on such resources.

Regarding public services and recreation, the Project would result in less than significant impacts, and because the Project would have a less than significant impact on the issues within these topics, the Project's contribution would not be cumulatively considerable. Related projects would cumulatively generate the need for additional public services nd ecreational facilities. The related projects would generate revenue to the City's general funds that could be used to fund public services expenditures as necessary to offset the cumulative incremental impact. Therefore, cumulative impacts would be less than significant.

With regard to utilities infrastructure, cumulative construction impacts associated with the installation of utilities infrastructure would primarily involve minor trenching in order to place lines below the surface and/or connections to existing infrastructure. This trenching, if any, and the associated installation of such infrastructure would typically occur within the already developed sites and/or within the adjacent right-of-way and would be limited in extent and temporary in nature. Prior to ground disturbance, Project contractors would coordinate with the City and utility company to identify the locations and depth of all utilities and the City/utility company would be notified in advance of proposed ground disturbance activities to avoid other existing utility lines and disruption of utility service. Furthermore, a Construction Traffic Management Plan for each related project would be prepared in order to minimize disruptions to traffic flow, which would consider any related project-related utility improvements, as necessary. Lastly, any impacts associated with the construction of such infrastructure would be accounted for in the impact analysis for the Project and related projects in other sections of their respective CEQA documents (e.g., Air Quality, Noise, Transportation, etc.). Thus, cumulative impacts would be less than significant.

Solid waste disposal is a regional issue addressed by regional agencies, in this case the County of Los Angeles. The remaining disposal capacity for the County's Class III landfills is estimated at approximately 142.67 million tons. The Sunshine Canyon Landfill is the primary recipient of the City's waste disposal. The maximum daily capacity for this landfill is 12,100 tpd and the 2020 disposal rate was 7,907 tpd, indicating an unused daily capacity of 4,193 tons. Thus, sufficient capacity would be available to meet the demand created by related projects at the County's Class III landfills, including the Sunshine Canyon Landfill. As discussed above, the Project impacts on solid waste disposal would be less than significant. In addition, similar to the Project, related projects would be required to comply with applicable regulations related to solid waste, including those pertaining to waste reduction and recycling. Detailed components regarding waste reduction and recycling would be finalized for each related project on a project-by-project basis at the time of plan

submittal to the City for the necessary building permits and reviews conducted pursuant to checklist items in the City's Green Building Code or other solid waste requirements, as applicable. As such, impacts to the solid waste system from cumulative development would be less than significant and thus, the Project would not contribute to a cumulatively significant solid waste impact.

Based on the above, Project implementation would not be expected to result in a considerable contribution to cumulatively significant impacts for the environmental topics discussed above. No further discussion of potential cumulative effects for these topics in the EIR is required.

Environmental topics for which the determination in this Initial Study is "Potentially Significant Impact" have been determined to have the potential for significant cumulative impacts as the Project could potentially contribute considerably to cumulative impacts in terms of these topics. These topics include: Cultural Resources (all except disturbance to human remains), Noise (all but aircraft noise) and Tribal Cultural Resources (all). It is recommended that the potential cumulative impacts of the Project related to these topics be evaluated further in the EIR.

c) **Potentially Significant Impact.** As discussed throughout this Initial Study, the Project could result in potentially significant environmental impacts in terms of the following environmental topics: Biological Resources (sensitive species and wildlife corridors), Cultural Resources (all except disturbance to human remains), Geology and Soils (paleontological resources), Noise (all but aircraft noise) and Tribal Cultural Resources (all). These impacts could have potentially adverse effects on human beings, and therefore, these topics will be evaluated further in the EIR.

Appendix A

Native American Consultation Documentation

City of Alhambra

Gateway to the San Gabriel Valley

111 South First Street Alhambra California 91801

City of Alhambra

February 14, 2024

Charles Alvarez, Chairperson
Gabrielino-Tongva Tribe
23454 Vanowen Street
West Hills, CA 91307
Email: Chavez1956metro@gmail.com

Subject: **Alhambra Community Center Project**
Assembly Bill 52, Request for Consultation on Tribal Cultural Resources

Dear Chairperson Alvarez,

The City of Alhambra (City) is contacting you in compliance with the California Assembly Bill (AB) 52 (including the California Public Resources Code Section 21080.3.1) for the Alhambra Community Center Project (Project). Pursuant to the California Environmental Quality Act Review (CEQA), the City will serve as the Lead Agency for the environmental review of the Project. Please find below a description of the Project and the name of our Project point of contact. Figures showing the Project's location are attached. Also attached is a Sacred Lands File search through the Native American Heritage Commission, as requested by the City, that yielded negative results.

Project Description

The City proposes to develop the Project located at 612 W. Shorb Street within the City's limits. The Project Site is currently improved with an existing one- and two-story abandoned brick medical clinic building sited on the northern portion of the Project Site with associated surface parking found in the southern portion for the Project Site. The Project intends to demolish the existing building and develop a new partial two-story community center building.

Pursuant to California Public Resources Code Section 21080.3, you have 30 days from the receipt of this letter to request in writing, consultation with the City. Should the Gabrielino-Tongva Tribe request consultation, the City will begin the consultation process within 30 days of receiving your request.

To request consultation under AB 52 for the Project, please submit your request, in writing to:

Mike Macias
Director of Parks and Recreation
City of Alhambra
Parks & Recreation Department
111 South First Street
Alhambra, CA 91801
Email: mmacias@cityofalhambra.org

We understand that consultation is a private and ongoing process; we would appreciate any input the Gabrielino-Tongva Tribe may have on the Project.

Very Respectfully,

Mike Macias
Director of Parks and Recreation

Attachments

City of Alhambra

February 14, 2024

City of Alhambra

Gateway to the San Gabriel Valley

111 South First Street Alhambra California 91801

Christina Conley, Cultural Resource Administrator
Gabrielino Tongva Indians of California Tribal Council
P.O. Box 941078
Simi Valley, CA 93094
Email: christina.marsden@alumni.usc.edu

Subject: **Alhambra Community Center Project**
Assembly Bill 52, Request for Consultation on Tribal Cultural Resources

Dear Administrator Conley,

The City of Alhambra (City) is contacting you in compliance with the California Assembly Bill (AB) 52 (including the California Public Resources Code Section 21080.3.1) for the Alhambra Community Center Project (Project). Pursuant to the California Environmental Quality Act Review (CEQA), the City will serve as the Lead Agency for the environmental review of the Project. Please find below a description of the Project and the name of our Project point of contact. Figures showing the Project's location are attached. Also attached is a Sacred Lands File search through the Native American Heritage Commission, as requested by the City, that yielded negative results.

Project Description

The City proposes to develop the Project located at 612 W. Shorb Street within the City's limits. The Project Site is currently improved with an existing one- and two-story abandoned brick medical clinic building sited on the northern portion of the Project Site with associated surface parking found in the southern portion for the Project Site. The Project intends to demolish the existing building and develop a new partial two-story community center building.

Pursuant to California Public Resources Code Section 21080.3, you have 30 days from the receipt of this letter to request in writing, consultation with the City. Should the Gabrielino Tongva Indians of California Tribal Council request consultation, the City will begin the consultation process within 30 days of receiving your request.

To request consultation under AB 52 for the Project, please submit your request, in writing to:

Mike Macias
Director of Parks and Recreation
City of Alhambra
Parks & Recreation Department
111 South First Street
Alhambra, CA 91801

Email: mmacias@cityofalhambra.org
We understand that consultation is a private and ongoing process; we would appreciate any input the Gabrielino Tongva Indians of California Tribal Council may have on the Project.

Very Respectfully,

Mike Macias
Director of Parks and Recreation

Attachments

City of Alhambra

February 14, 2024

City of
Alhambra

*Gateway
to the
San Gabriel Valley*

*111
South First Street
Alhambra
California
91801*

Robert Dorame, Chairperson
Gabrielino Tongva Indians of California Tribal Council
P.O. Box 490
Bellflower, CA 90707
Email: gtongva@gmail.com

Subject: **Alhambra Community Center Project**
Assembly Bill 52, Request for Consultation on Tribal Cultural Resources

Dear Chairperson Dorame,

The City of Alhambra (City) is contacting you in compliance with the California Assembly Bill (AB) 52 (including the California Public Resources Code Section 21080.3.1) for the Alhambra Community Center Project (Project). Pursuant to the California Environmental Quality Act Review (CEQA), the City will serve as the Lead Agency for the environmental review of the Project. Please find below a description of the Project and the name of our Project point of contact. Figures showing the Project's location are attached. Also attached is a Sacred Lands File search through the Native American Heritage Commission, as requested by the City, that yielded negative results.

Project Description

The City proposes to develop the Project located at 612 W. Shorb Street within the City's limits. The Project Site is currently improved with an existing one- and two-story abandoned brick medical clinic building sited on the northern portion of the Project Site with associated surface parking found in the southern portion for the Project Site. The Project intends to demolish the existing building and develop a new partial two-story community center building.

Pursuant to California Public Resources Code Section 21080.3, you have 30 days from the receipt of this letter to request in writing, consultation with the City. Should the Gabrielino Tongva Indians of California Tribal Council request consultation, the City will begin the consultation process within 30 days of receiving your request.

To request consultation under AB 52 for the Project, please submit your request, in writing to:

Mike Macias
Director of Parks and Recreation
City of Alhambra
Parks & Recreation Department
111 South First Street
Alhambra, CA 91801

Email: mmacias@cityofalhambra.org
We understand that consultation is a private and ongoing process; we would appreciate any input the Gabrielino Tongva Indians of California Tribal Council may have on the Project.

Very Respectfully,

Mike Macias
Director of Parks and Recreation

Attachments

City of Alhambra

February 14, 2024

City of Alhambra

Gateway to the San Gabriel Valley

111 South First Street Alhambra California 91801

Sam Dunlap, Cultural Resource Director
Gabrielino Tongva Tribe
P.O. Box 3919
Seal Beach, CA 90740
Email: tongvatcr@gmail.com

Subject: **Alhambra Community Center Project**
Assembly Bill 52, Request for Consultation on Tribal Cultural Resources

Dear Director Dunlap,

The City of Alhambra (City) is contacting you in compliance with the California Assembly Bill (AB) 52 (including the California Public Resources Code Section 21080.3.1) for the Alhambra Community Center Project (Project). Pursuant to the California Environmental Quality Act Review (CEQA), the City will serve as the Lead Agency for the environmental review of the Project. Please find below a description of the Project and the name of our Project point of contact. Figures showing the Project's location are attached. Also attached is a Sacred Lands File search through the Native American Heritage Commission, as requested by the City, that yielded negative results.

Project Description

The City proposes to develop the Project located at 612 W. Shorb Street within the City's limits. The Project Site is currently improved with an existing one- and two-story abandoned brick medical clinic building sited on the northern portion of the Project Site with associated surface parking found in the southern portion for the Project Site. The Project intends to demolish the existing building and develop a new partial two-story community center building.

Pursuant to California Public Resources Code Section 21080.3, you have 30 days from the receipt of this letter to request in writing, consultation with the City. Should the Gabrielino Tongva Tribe request consultation, the City will begin the consultation process within 30 days of receiving your request.

To request consultation under AB 52 for the Project, please submit your request, in writing to:

Mike Macias
Director of Parks and Recreation
City of Alhambra
Parks & Recreation Department
111 South First Street
Alhambra, CA 91801

Email: mmacias@cityofalhambra.org
We understand that consultation is a private and ongoing process; we would appreciate any input the Gabrielino Tongva Tribe may have on the Project.

Very Respectfully,

Mike Macias
Director of Parks and Recreation

Attachments

City of Alhambra

February 14, 2024

City of Alhambra

Gateway to the San Gabriel Valley

111 South First Street Alhambra California 91801

Sandonne Goad, Chairperson
Gabrielino/Tongva Nation
106 ½ Judge John Aiso Street # 231
Los Angeles,, CA 90012
Email: sgoad@gabrielino-tongva.com

Subject: **Alhambra Community Center Project**
Assembly Bill 52, Request for Consultation on Tribal Cultural Resources

Dear Chairperson Goad,

The City of Alhambra (City) is contacting you in compliance with the California Assembly Bill (AB) 52 (including the California Public Resources Code Section 21080.3.1) for the Alhambra Community Center Project (Project). Pursuant to the California Environmental Quality Act Review (CEQA), the City will serve as the Lead Agency for the environmental review of the Project. Please find below a description of the Project and the name of our Project point of contact. Figures showing the Project's location are attached. Also attached is a Sacred Lands File search through the Native American Heritage Commission, as requested by the City, that yielded negative results.

Project Description

The City proposes to develop the Project located at 612 W. Shorb Street within the City's limits. The Project Site is currently improved with an existing one- and two-story abandoned brick medical clinic building sited on the northern portion of the Project Site with associated surface parking found in the southern portion for the Project Site. The Project intends to demolish the existing building and develop a new partial two-story community center building.

Pursuant to California Public Resources Code Section 21080.3, you have 30 days from the receipt of this letter to request in writing, consultation with the City. Should the Gabrielino/Tongva Nation request consultation, the City will begin the consultation process within 30 days of receiving your request.

To request consultation under AB 52 for the Project, please submit your request, in writing to:

Mike Macias
Director of Parks and Recreation
City of Alhambra
Parks & Recreation Department
111 South First Street
Alhambra, CA 91801
Email: mmacias@cityofalhambra.org

We understand that consultation is a private and ongoing process; we would appreciate any input the Gabrieleno Band of Mission Indians - Kizh Nation may have on the Project.

Very Respectfully,

Mike Macias
Director of Parks and Recreation

Attachments

City of Alhambra

February 14, 2024

City of Alhambra

Gateway to the San Gabriel Valley

111 South First Street Alhambra California 91801

Christina Swindall Martinez, Secretary
Gabrieleño Band of Mission Indians - Kizh Nation
P.O. Box 393
Covina, CA 91723
Email: admin@gabrielinoindians.org

Subject: **Alhambra Community Center Project**
Assembly Bill 52, Request for Consultation on Tribal Cultural Resources

Dear Secretary Martinez,

The City of Alhambra (City) is contacting you in compliance with the California Assembly Bill (AB) 52 (including the California Public Resources Code Section 21080.3.1) for the Alhambra Community Center Project (Project). Pursuant to the California Environmental Quality Act Review (CEQA), the City will serve as the Lead Agency for the environmental review of the Project. Please find below a description of the Project and the name of our Project point of contact. Figures showing the Project's location are attached. Also attached is a Sacred Lands File search through the Native American Heritage Commission, as requested by the City, that yielded negative results.

Project Description

The City proposes to develop the Project located at 612 W. Shorb Street within the City's limits. The Project Site is currently improved with an existing one- and two-story abandoned brick medical clinic building sited on the northern portion of the Project Site with associated surface parking found in the southern portion for the Project Site. The Project intends to demolish the existing building and develop a new partial two-story community center building.

Pursuant to California Public Resources Code Section 21080.3, you have 30 days from the receipt of this letter to request in writing, consultation with the City. Should the Gabrieleño Band of Mission Indians - Kizh Nation request consultation, the City will begin the consultation process within 30 days of receiving your request.

To request consultation under AB 52 for the Project, please submit your request, in writing to:

Mike Macias
Director of Parks and Recreation
City of Alhambra
Parks & Recreation Department
111 South First Street
Alhambra, CA 91801
Email: mmacias@cityofalhambra.org

We understand that consultation is a private and ongoing process; we would appreciate any input the Gabrieleno/Tongva San Gabriel Band of Mission Indians may have on the Project.

Very Respectfully,

Mike Macias
Director of Parks and Recreation

Attachments

City of Alhambra

Gateway to the San Gabriel Valley

111 South First Street Alhambra California 91801

City of Alhambra

February 14, 2024

Anthony Morales, Chairperson
Gabrieleño/Tongva San Gabriel Band of Mission Indians
P.O. Box 693
San Gabriel, CA 91778
Email: GTTribalcouncil@gmail.com

Subject: **Alhambra Community Center Project**
Assembly Bill 52, Request for Consultation on Tribal Cultural Resources

Dear Chairperson Morales,

The City of Alhambra (City) is contacting you in compliance with the California Assembly Bill (AB) 52 (including the California Public Resources Code Section 21080.3.1) for the Alhambra Community Center Project (Project). Pursuant to the California Environmental Quality Act Review (CEQA), the City will serve as the Lead Agency for the environmental review of the Project. Please find below a description of the Project and the name of our Project point of contact. Figures showing the Project's location are attached. Also attached is a Sacred Lands File search through the Native American Heritage Commission, as requested by the City, that yielded negative results.

Project Description

The City proposes to develop the Project located at 612 W. Shorb Street within the City's limits. The Project Site is currently improved with an existing one- and two-story abandoned brick medical clinic building sited on the northern portion of the Project Site with associated surface parking found in the southern portion for the Project Site. The Project intends to demolish the existing building and develop a new partial two-story community center building.

Pursuant to California Public Resources Code Section 21080.3, you have 30 days from the receipt of this letter to request in writing, consultation with the City. Should the Gabrieleño/Tongva San Gabriel Band of Mission Indians request consultation, the City will begin the consultation process within 30 days of receiving your request.

To request consultation under AB 52 for the Project, please submit your request, in writing to:

Mike Macias
Director of Parks and Recreation
City of Alhambra
Parks & Recreation Department
111 South First Street
Alhambra, CA 91801
Email: mmacias@cityofalhambra.org

We understand that consultation is a private and ongoing process; we would appreciate any input the Soboba Band of Luiseno Indians may have on the Project.

Very Respectfully,

Mike Macias
Director of Parks and Recreation

Attachments

City of Alhambra

February 14, 2024

City of Alhambra

Gateway to the San Gabriel Valley

111 South First Street Alhambra California 91801

Joseph Ontiveros, Tribal Historic Preservation Officer
Soboba Band of Luiseno Indians
P.O. Box 487
San Jacinto, CA 92581
Email: jontiveros@soboba-nsn.gov

Subject: **Alhambra Community Center Project**
Assembly Bill 52, Request for Consultation on Tribal Cultural Resources

Dear Officer Ontiveros,

The City of Alhambra (City) is contacting you in compliance with the California Assembly Bill (AB) 52 (including the California Public Resources Code Section 21080.3.1) for the Alhambra Community Center Project (Project). Pursuant to the California Environmental Quality Act Review (CEQA), the City will serve as the Lead Agency for the environmental review of the Project. Please find below a description of the Project and the name of our Project point of contact. Figures showing the Project's location are attached. Also attached is a Sacred Lands File search through the Native American Heritage Commission, as requested by the City, that yielded negative results.

Project Description

The City proposes to develop the Project located at 612 W. Shorb Street within the City's limits. The Project Site is currently improved with an existing one- and two-story abandoned brick medical clinic building sited on the northern portion of the Project Site with associated surface parking found in the southern portion for the Project Site. The Project intends to demolish the existing building and develop a new partial two-story community center building.

Pursuant to California Public Resources Code Section 21080.3, you have 30 days from the receipt of this letter to request in writing, consultation with the City. Should the Soboba Band of Luiseno Indians request consultation, the City will begin the consultation process within 30 days of receiving your request.

To request consultation under AB 52 for the Project, please submit your request, in writing to:

Mike Macias
Director of Parks and Recreation
City of Alhambra
Parks & Recreation Department
111 South First Street
Alhambra, CA 91801
Email: mmacias@cityofalhambra.org

We understand that consultation is a private and ongoing process; we would appreciate any input the Santa Rosa Band of Cahuilla Indians may have on the Project.

Very Respectfully,

Mike Macias
Director of Parks and Recreation

Attachments

City of Alhambra

February 14, 2024

City of Alhambra

Gateway to the San Gabriel Valley

111 South First Street Alhambra California 91801

Lovina Redner, Tribal Chair
Santa Rosa Band of Cahuilla Indians
P.O. Box 391820
Anza, CA 92539
Email: lsaul@santarosa-nsn.gov

Subject: **Alhambra Community Center Project**
Assembly Bill 52, Request for Consultation on Tribal Cultural Resources

Dear Chairperson Redner,

The City of Alhambra (City) is contacting you in compliance with the California Assembly Bill (AB) 52 (including the California Public Resources Code Section 21080.3.1) for the Alhambra Community Center Project (Project). Pursuant to the California Environmental Quality Act Review (CEQA), the City will serve as the Lead Agency for the environmental review of the Project. Please find below a description of the Project and the name of our Project point of contact. Figures showing the Project's location are attached. Also attached is a Sacred Lands File search through the Native American Heritage Commission, as requested by the City, that yielded negative results.

Project Description

The City proposes to develop the Project located at 612 W. Shorb Street within the City's limits. The Project Site is currently improved with an existing one- and two-story abandoned brick medical clinic building sited on the northern portion of the Project Site with associated surface parking found in the southern portion for the Project Site. The Project intends to demolish the existing building and develop a new partial two-story community center building.

Pursuant to California Public Resources Code Section 21080.3, you have 30 days from the receipt of this letter to request in writing, consultation with the City. Should the Santa Rosa Band of Cahuilla Indians request consultation, the City will begin the consultation process within 30 days of receiving your request.

To request consultation under AB 52 for the Project, please submit your request, in writing to:

Mike Macias
Director of Parks and Recreation
City of Alhambra
Parks & Recreation Department
111 South First Street
Alhambra, CA 91801
Email: mmacias@cityofalhambra.org

We understand that consultation is a private and ongoing process; we would appreciate any input the Gabrielino/Tongva Nation may have on the Project.

Very Respectfully,

Mike Macias
Director of Parks and Recreation

Attachments

City of Alhambra

February 14, 2024

City of Alhambra

Gateway to the San Gabriel Valley

111 South First Street Alhambra California 91801

Andrew Salas, Chairperson
Gabrieleño Band of Mission Indians - Kizh Nation
P.O. Box 393
Covina, CA 91723
Email: admin@gabrielinoindians.org

Subject: **Alhambra Community Center Project**
Assembly Bill 52, Request for Consultation on Tribal Cultural Resources

Dear Chairperson Salas,

The City of Alhambra (City) is contacting you in compliance with the California Assembly Bill (AB) 52 (including the California Public Resources Code Section 21080.3.1) for the Alhambra Community Center Project (Project). Pursuant to the California Environmental Quality Act Review (CEQA), the City will serve as the Lead Agency for the environmental review of the Project. Please find below a description of the Project and the name of our Project point of contact. Figures showing the Project's location are attached. Also attached is a Sacred Lands File search through the Native American Heritage Commission, as requested by the City, that yielded negative results.

Project Description

The City proposes to develop the Project located at 612 W. Shorb Street within the City's limits. The Project Site is currently improved with an existing one- and two-story abandoned brick medical clinic building sited on the northern portion of the Project Site with associated surface parking found in the southern portion for the Project Site. The Project intends to demolish the existing building and develop a new partial two-story community center building.

Pursuant to California Public Resources Code Section 21080.3, you have 30 days from the receipt of this letter to request in writing, consultation with the City. Should the Gabrieleño Band of Mission Indians - Kizh Nation request consultation, the City will begin the consultation process within 30 days of receiving your request.

To request consultation under AB 52 for the Project, please submit your request, in writing to:

Mike Macias
Director of Parks and Recreation
City of Alhambra
Parks & Recreation Department
111 South First Street
Alhambra, CA 91801
Email: mmacias@cityofalhambra.org

We understand that consultation is a private and ongoing process; we would appreciate any input the Gabrieleno Band of Mission Indians - Kizh Nation may have on the Project.

Very Respectfully,

Mike Macias
Director of Parks and Recreation

Attachments

City of Alhambra

February 14, 2024

City of Alhambra

Gateway to the San Gabriel Valley

111 South First Street Alhambra California 91801

Jessica Valdez, Cultural Resource Specialist
Soboba Band of Luiseno Indians
P.O. Box 487
San Jacinto, CA 92581
Email: Isaul@santarosa-nsn.gov

Subject: **Alhambra Community Center Project**
Assembly Bill 52, Request for Consultation on Tribal Cultural Resources

Dear Specialist Valdez,

The City of Alhambra (City) is contacting you in compliance with the California Assembly Bill (AB) 52 (including the California Public Resources Code Section 21080.3.1) for the Alhambra Community Center Project (Project). Pursuant to the California Environmental Quality Act Review (CEQA), the City will serve as the Lead Agency for the environmental review of the Project. Please find below a description of the Project and the name of our Project point of contact. Figures showing the Project's location are attached. Also attached is a Sacred Lands File search through the Native American Heritage Commission, as requested by the City, that yielded negative results.

Project Description

The City proposes to develop the Project located at 612 W. Shorb Street within the City's limits. The Project Site is currently improved with an existing one- and two-story abandoned brick medical clinic building sited on the northern portion of the Project Site with associated surface parking found in the southern portion for the Project Site. The Project intends to demolish the existing building and develop a new partial two-story community center building.

Pursuant to California Public Resources Code Section 21080.3, you have 30 days from the receipt of this letter to request in writing, consultation with the City. Should the Soboba Band of Luiseno Indians request consultation, the City will begin the consultation process within 30 days of receiving your request.

To request consultation under AB 52 for the Project, please submit your request, in writing to:

Mike Macias
Director of Parks and Recreation
City of Alhambra
Parks & Recreation Department
111 South First Street
Alhambra, CA 91801
Email: mmacias@cityofalhambra.org

We understand that consultation is a private and ongoing process; we would appreciate any input the Soboba Band of Luiseno Indians may have on the Project.

Very Respectfully,

Mike Macias
Director of Parks and Recreation

Attachments

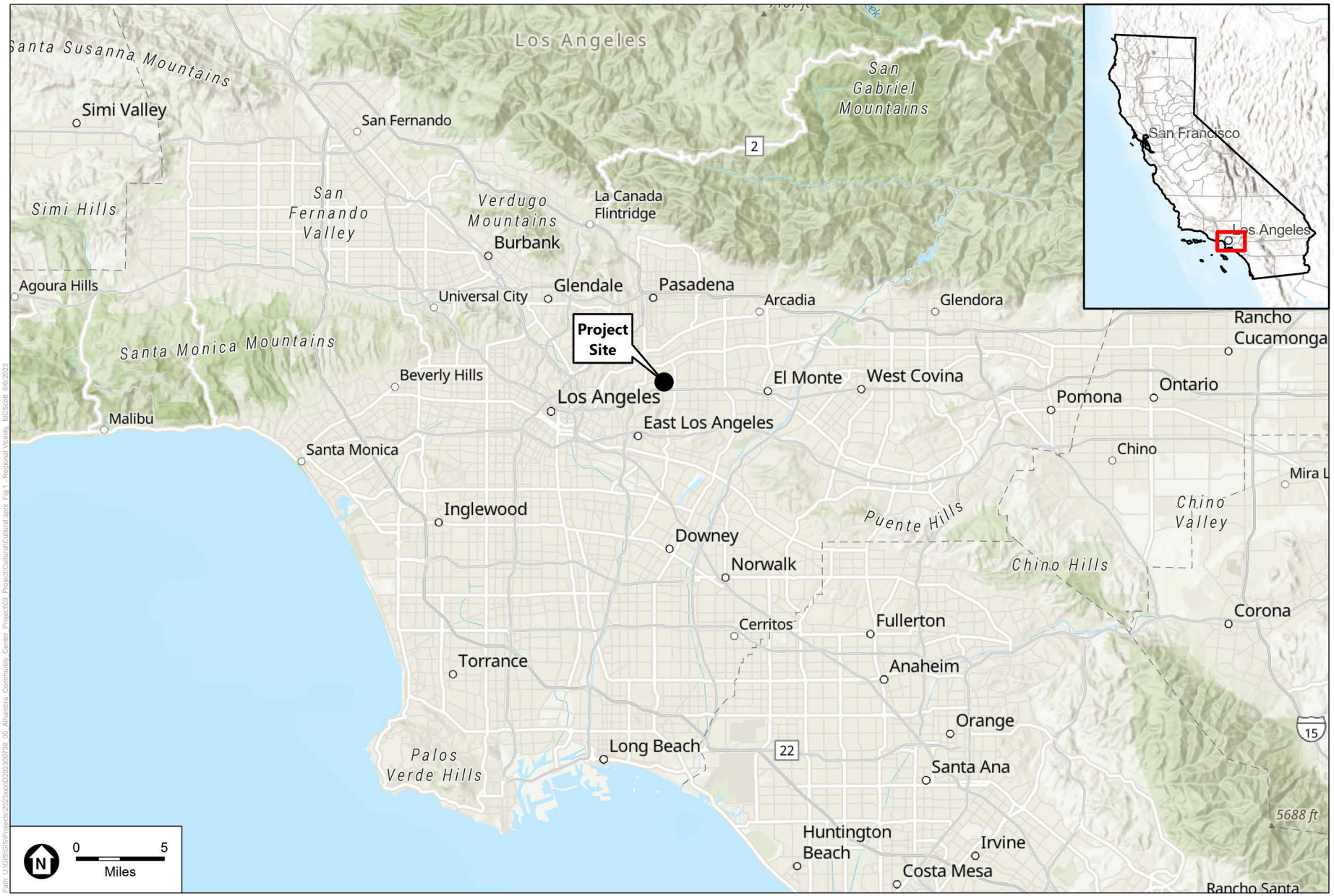

SOURCE: ESA, 2023

Alhambra Community Center Project

Figure 1
Regional and Project Vicinity Location

ESA



SOURCE: ESA, 2023; Mapbox, 2023

Alhambra Community Center Project

Figure 2
Project Location
Aerial Photograph

ESA

NATIVE AMERICAN HERITAGE COMMISSION

CHAIRPERSON
Reginald Pagaling
Chumash

VICE-CHAIRPERSON
Buffy McQuillen
Yokayo Pomo, Yuki, Nomlaki

SECRETARY
Sara Dutschke
Miwok

PARLIAMENTARIAN
Wayne Nelson
Luiseño

COMMISSIONER
Isaac Bojorquez
Ohlone-Costanoan

COMMISSIONER
Stanley Rodriguez
Kumeyaay

COMMISSIONER
Laurena Bolden
Serrano

COMMISSIONER
Reid Milanovich
Cahuilla

COMMISSIONER
Vacant

EXECUTIVE SECRETARY
Raymond C. Hitchcock
Miwok, Nisenan

NAHC HEADQUARTERS
1550 Harbor Boulevard
Suite 100
West Sacramento,
California 95691
(916) 373-3710
nahc@nahc.ca.gov
NAHC.ca.gov

January 10, 2024

Fatima Clark
ESA

Via Email to: fclark@esassoc.com

Re: Alhambra Community Center Project, Los Angeles County

Dear Ms. Clark:

A record search of the Native American Heritage Commission (NAHC) Sacred Lands File (SLF) was completed for the information you have submitted for the above referenced project. The results were negative. However, the absence of specific site information in the SLF does not indicate the absence of cultural resources in any project area. Other sources of cultural resources should also be contacted for information regarding known and recorded sites.

Attached is a list of Native American tribes who may also have knowledge of cultural resources in the project area. This list should provide a starting place in locating areas of potential adverse impact within the proposed project area. I suggest you contact all of those indicated; if they cannot supply information, they might recommend others with specific knowledge. By contacting all those listed, your organization will be better able to respond to claims of failure to consult with the appropriate tribe. If a response has not been received within two weeks of notification, the Commission requests that you follow-up with a telephone call or email to ensure that the project information has been received.

If you receive notification of change of addresses and phone numbers from tribes, please notify me. With your assistance, we can assure that our lists contain current information.

If you have any questions or need additional information, please contact me at my email address: Andrew.Green@nahc.ca.gov.

Sincerely,

Andrew Green

Andrew Green
Cultural Resources Analyst

Attachment

Native American Heritage Commission
Native American Contact List
Los Angeles County
1/10/2024

Tribe Name	Fed (F) Non-Fed (N)	Contact Person	Contact Address	Phone #	Fax #	Email Address	Cultural Affiliation	Counties	Last Updated
Gabrieleno Band of Mission Indians - Kizh Nation	N	Andrew Salas, Chairperson	P.O. Box 393 Covina, CA, 91723	(844) 390-0787		admin@gabrielenoindians.org	Gabrieleno	Los Angeles,Orange,Riverside,San Bernardino,Santa Barbara,Ventura	8/18/2023
Gabrieleno Band of Mission Indians - Kizh Nation	N	Christina Swindall Martinez, Secretary	P.O. Box 393 Covina, CA, 91723	(844) 390-0787		admin@gabrielenoindians.org	Gabrieleno	Los Angeles,Orange,Riverside,San Bernardino,Santa Barbara,Ventura	8/18/2023
Gabrieleno/Tongva San Gabriel Band of Mission Indians	N	Anthony Morales, Chairperson	P.O. Box 693 San Gabriel, CA, 91778	(626) 483-3564	(626) 286-1262	GTTribalcouncil@aol.com	Gabrieleno	Los Angeles,Orange,Riverside,San Bernardino,Ventura	12/4/2023
Gabrielino /Tongva Nation	N	Sandonne Goad, Chairperson	106 1/2 Judge John Aiso St., #231 Los Angeles, CA, 90012	(951) 807-0479		sgoad@gabrielino-tongva.com	Gabrielino	Los Angeles,Orange,Riverside,San Bernardino,Ventura	3/28/2023
Gabrielino Tongva Indians of California Tribal Council	N	Robert Dorame, Chairperson	P.O. Box 490 Bellflower, CA, 90707	(562) 761-6417	(562) 761-6417	gtongva@gmail.com	Gabrielino	Los Angeles,Orange,Riverside,San Bernardino,Santa Barbara,Ventura	3/16/2023
Gabrielino Tongva Indians of California Tribal Council	N	Christina Conley, Cultural Resource Administrator	P.O. Box 941078 Simi Valley, CA, 93094	(626) 407-8761		christina.marsden@alumni.usc.edu	Gabrielino	Los Angeles,Orange,Riverside,San Bernardino,Santa Barbara,Ventura	3/16/2023
Gabrielino-Tongva Tribe	N	Sam Dunlap, Cultural Resource Director	P.O. Box 3919 Seal Beach, CA, 90740	(909) 262-9351		tongvatcr@gmail.com	Gabrielino	Los Angeles,Orange,Riverside,San Bernardino,Ventura	5/30/2023
Gabrielino-Tongva Tribe	N	Charles Alvarez, Chairperson	23454 Vanowen Street West Hills, CA, 91307	(310) 403-6048		Chavez1956metro@gmail.com	Gabrielino	Los Angeles,Orange,Riverside,San Bernardino,Ventura	5/30/2023
Santa Rosa Band of Cahuilla Indians	F	Lovina Redner, Tribal Chair	P.O. Box 391820 Anza, CA, 92539	(951) 659-2700	(951) 659-2228	lsaul@santarosa-nsn.gov	Cahuilla	Imperial,Los Angeles,Orange,Riverside,San Bernardino,San Diego	
Soboba Band of Luiseno Indians	F	Jessica Valdez, Cultural Resource Specialist	P.O. Box 487 San Jacinto, CA, 92581	(951) 663-6261	(951) 654-4198	jvaldez@soboba-nsn.gov	Cahuilla Luiseno	Imperial,Los Angeles,Orange,Riverside,San Bernardino,San Diego	7/14/2023
Soboba Band of Luiseno Indians	F	Joseph Ontiveros, Tribal Historic Preservation Officer	P.O. Box 487 San Jacinto, CA, 92581	(951) 663-5279	(951) 654-4198	jontiveros@soboba-nsn.gov	Cahuilla Luiseno	Imperial,Los Angeles,Orange,Riverside,San Bernardino,San Diego	7/14/2023

This list is current only as of the date of this document. Distribution of this list does not relieve any person of statutory responsibility as defined in Section 7050.5 of the Health and Safety Code, Section 5097.94 of the Public Resource Section 5097.98 of the Public Resources Code.

This list is only applicable for contacting local Native Americans with regard to cultural resources assessment for the proposed Alhambra Community Center Project, Los Angeles County.

Record: PROJ-2024-000180
Report Type: List of Tribes
Counties: Los Angeles
NAHC Group: All

Appendix B
Air Quality Emissions Modeling

B.1-1 Air Quality CalEEMod Detailed Report

Alhambra Community Center Project Detailed Report

Table of Contents

1. Basic Project Information

1.1. Basic Project Information

1.2. Land Use Types

1.3. User-Selected Emission Reduction Measures by Emissions Sector

2. Emissions Summary

2.1. Construction Emissions Compared Against Thresholds

2.2. Construction Emissions by Year, Unmitigated

2.3. Construction Emissions by Year, Mitigated

2.4. Operations Emissions Compared Against Thresholds

2.5. Operations Emissions by Sector, Unmitigated

2.6. Operations Emissions by Sector, Mitigated

3. Construction Emissions Details

3.1. Demolition (2025) - Unmitigated

3.2. Demolition (2025) - Mitigated

3.3. Grading (2025) - Unmitigated

3.4. Grading (2025) - Mitigated

3.5. Building Construction (2025) - Unmitigated

3.6. Building Construction (2025) - Mitigated

3.7. Building Construction (2026) - Unmitigated

3.8. Building Construction (2026) - Mitigated

3.9. Paving (2026) - Unmitigated

3.10. Paving (2026) - Mitigated

3.11. Architectural Coating (2026) - Unmitigated

3.12. Architectural Coating (2026) - Mitigated

4. Operations Emissions Details

4.1. Mobile Emissions by Land Use

4.1.1. Unmitigated

4.1.2. Mitigated

4.2. Energy

4.2.1. Electricity Emissions By Land Use - Unmitigated

4.2.2. Electricity Emissions By Land Use - Mitigated

4.2.3. Natural Gas Emissions By Land Use - Unmitigated

4.2.4. Natural Gas Emissions By Land Use - Mitigated

4.3. Area Emissions by Source

4.3.1. Unmitigated

4.3.2. Mitigated

4.4. Water Emissions by Land Use

4.4.1. Unmitigated

4.4.2. Mitigated

4.5. Waste Emissions by Land Use

4.5.1. Unmitigated

4.5.2. Mitigated

4.6. Refrigerant Emissions by Land Use

4.6.1. Unmitigated

4.6.2. Mitigated

4.7. Offroad Emissions By Equipment Type

4.7.1. Unmitigated

4.7.2. Mitigated

4.8. Stationary Emissions By Equipment Type

4.8.1. Unmitigated

4.8.2. Mitigated

4.9. User Defined Emissions By Equipment Type

4.9.1. Unmitigated

4.9.2. Mitigated

4.10. Soil Carbon Accumulation By Vegetation Type

4.10.1. Soil Carbon Accumulation By Vegetation Type - Unmitigated

4.10.2. Above and Belowground Carbon Accumulation by Land Use Type - Unmitigated

4.10.3. Avoided and Sequestered Emissions by Species - Unmitigated

4.10.4. Soil Carbon Accumulation By Vegetation Type - Mitigated

4.10.5. Above and Belowground Carbon Accumulation by Land Use Type - Mitigated

4.10.6. Avoided and Sequestered Emissions by Species - Mitigated

5. Activity Data

5.1. Construction Schedule

5.2. Off-Road Equipment

5.2.1. Unmitigated

5.2.2. Mitigated

5.3. Construction Vehicles

5.3.1. Unmitigated

5.3.2. Mitigated

5.4. Vehicles

5.4.1. Construction Vehicle Control Strategies

5.5. Architectural Coatings

5.6. Dust Mitigation

5.6.1. Construction Earthmoving Activities

5.6.2. Construction Earthmoving Control Strategies

5.7. Construction Paving

5.8. Construction Electricity Consumption and Emissions Factors

5.9. Operational Mobile Sources

5.9.1. Unmitigated

5.9.2. Mitigated

5.10. Operational Area Sources

5.10.1. Hearths

5.10.1.1. Unmitigated

5.10.1.2. Mitigated

5.10.2. Architectural Coatings

5.10.3. Landscape Equipment

5.10.4. Landscape Equipment - Mitigated

5.11. Operational Energy Consumption

5.11.1. Unmitigated

5.11.2. Mitigated

5.12. Operational Water and Wastewater Consumption

5.12.1. Unmitigated

5.12.2. Mitigated

5.13. Operational Waste Generation

5.13.1. Unmitigated

5.13.2. Mitigated

5.14. Operational Refrigeration and Air Conditioning Equipment

5.14.1. Unmitigated

5.14.2. Mitigated

5.15. Operational Off-Road Equipment

5.15.1. Unmitigated

5.15.2. Mitigated

5.16. Stationary Sources

5.16.1. Emergency Generators and Fire Pumps

5.16.2. Process Boilers

5.17. User Defined

5.18. Vegetation

5.18.1. Land Use Change

5.18.1.1. Unmitigated

5.18.1.2. Mitigated

5.18.1. Biomass Cover Type

5.18.1.1. Unmitigated

5.18.1.2. Mitigated

5.18.2. Sequestration

5.18.2.1. Unmitigated

5.18.2.2. Mitigated

6. Climate Risk Detailed Report

6.1. Climate Risk Summary

6.2. Initial Climate Risk Scores

6.3. Adjusted Climate Risk Scores

6.4. Climate Risk Reduction Measures

7. Health and Equity Details

7.1. CalEnviroScreen 4.0 Scores

7.2. Healthy Places Index Scores

7.3. Overall Health & Equity Scores

7.4. Health & Equity Measures

7.5. Evaluation Scorecard

7.6. Health & Equity Custom Measures

8. User Changes to Default Data

1. Basic Project Information

1.1. Basic Project Information

Data Field	Value
Project Name	Alhambra Community Center Project
Construction Start Date	4/1/2025
Operational Year	2026
Lead Agency	—
Land Use Scale	Project/site
Analysis Level for Defaults	County
Windspeed (m/s)	0.50
Precipitation (days)	18.2
Location	34.07919575994478, -118.13007895760487
County	Los Angeles-South Coast
City	Alhambra
Air District	South Coast AQMD
Air Basin	South Coast
TAZ	4956
EDFZ	7
Electric Utility	Southern California Edison
Gas Utility	Southern California Gas
App Version	2022.1.1.22

1.2. Land Use Types

Land Use Subtype	Size	Unit	Lot Acreage	Building Area (sq ft)	Landscape Area (sq ft)	Special Landscape Area (sq ft)	Population	Description

General Office Building	25.0	1000sqft	0.38	25,000	2,500	—	—	—
City Park	0.17	Acre	0.17	0.00	7,500	7,500	—	—
Parking Lot	93.0	Space	0.84	0.00	0.00	—	—	—

1.3. User-Selected Emission Reduction Measures by Emissions Sector

Sector	#	Measure Title
Construction	C-10-A	Water Exposed Surfaces
Construction	C-10-B	Water Active Demolition Sites

2. Emissions Summary

2.1. Construction Emissions Compared Against Thresholds

Criteria Pollutants (lb/day for daily, ton/yr for annual) and GHGs (lb/day for daily, MT/yr for annual)

Un/Mit.	TOG	ROG	NOx	CO	SO2	PM10E	PM10D	PM10T	PM2.5E	PM2.5D	PM2.5T	BCO2	NBCO2	CO2T	CH4	N2O	R	CO2e
Daily, Summer (Max)	—	—	—	—	—	—	—	—	—	—	—	—	—	—	—	—	—	—
Unmit.	2.42	11.8	22.3	19.6	0.07	0.68	7.44	8.09	0.63	3.52	4.12	—	8,915	8,915	0.45	0.99	15.0	9,235
Mit.	2.42	11.8	22.3	19.6	0.07	0.68	4.67	5.35	0.63	1.43	2.03	—	8,915	8,915	0.45	0.99	15.0	9,235
% Reduced	—	—	—	—	—	—	37%	34%	—	59%	51%	—	—	—	—	—	—	—
Daily, Winter (Max)	—	—	—	—	—	—	—	—	—	—	—	—	—	—	—	—	—	—
Unmit.	1.51	1.25	10.6	12.2	0.02	0.36	0.23	0.60	0.33	0.06	0.39	—	2,404	2,404	0.10	0.05	0.03	2,422
Mit.	1.51	1.25	10.6	12.2	0.02	0.36	0.23	0.60	0.33	0.06	0.39	—	2,404	2,404	0.10	0.05	0.03	2,422
% Reduced	—	—	—	—	—	—	—	—	—	—	—	—	—	—	—	—	—	—

Average Daily (Max)	—	—	—	—	—	—	—	—	—	—	—	—	—	—	—	—	—	—
Unmit.	0.91	1.20	6.97	7.40	0.02	0.25	1.34	1.58	0.23	0.50	0.73	—	1,806	1,806	0.08	0.10	0.70	1,838
Mit.	0.91	1.20	6.97	7.40	0.02	0.25	0.73	0.98	0.23	0.24	0.47	—	1,806	1,806	0.08	0.10	0.70	1,838
% Reduced	—	—	—	—	—	—	45%	38%	—	52%	36%	—	—	—	—	—	—	—
Annual (Max)	—	—	—	—	—	—	—	—	—	—	—	—	—	—	—	—	—	—
Unmit.	0.17	0.22	1.27	1.35	< 0.005	0.05	0.24	0.29	0.04	0.09	0.13	—	299	299	0.01	0.02	0.12	304
Mit.	0.17	0.22	1.27	1.35	< 0.005	0.05	0.13	0.18	0.04	0.04	0.09	—	299	299	0.01	0.02	0.12	304
% Reduced	—	—	—	—	—	—	45%	38%	—	52%	36%	—	—	—	—	—	—	—

2.2. Construction Emissions by Year, Unmitigated

Criteria Pollutants (lb/day for daily, ton/yr for annual) and GHGs (lb/day for daily, MT/yr for annual)

Year	TOG	ROG	NOx	CO	SO2	PM10E	PM10D	PM10T	PM2.5E	PM2.5D	PM2.5T	BCO2	NBCO2	CO2T	CH4	N2O	R	CO2e
Daily - Summer (Max)	—	—	—	—	—	—	—	—	—	—	—	—	—	—	—	—	—	—
2025	2.42	1.73	22.3	19.6	0.07	0.68	7.44	8.09	0.63	3.52	4.12	—	8,915	8,915	0.45	0.99	15.0	9,235
2026	1.60	11.8	11.0	13.6	0.03	0.35	0.29	0.64	0.32	0.07	0.39	—	2,595	2,595	0.11	0.05	1.33	2,614
Daily - Winter (Max)	—	—	—	—	—	—	—	—	—	—	—	—	—	—	—	—	—	—
2025	1.51	1.25	10.6	12.2	0.02	0.36	0.23	0.60	0.33	0.06	0.39	—	2,404	2,404	0.10	0.05	0.03	2,422
2026	1.44	1.19	10.2	12.0	0.02	0.33	0.23	0.56	0.30	0.06	0.36	—	2,397	2,397	0.10	0.05	0.03	2,414
Average Daily	—	—	—	—	—	—	—	—	—	—	—	—	—	—	—	—	—	—
2025	0.91	0.74	6.97	7.40	0.02	0.25	1.34	1.58	0.23	0.50	0.73	—	1,806	1,806	0.08	0.10	0.70	1,838
2026	0.64	1.20	4.55	5.52	0.01	0.15	0.11	0.26	0.14	0.03	0.16	—	1,086	1,086	0.04	0.02	0.24	1,094

Annual	—	—	—	—	—	—	—	—	—	—	—	—	—	—	—	—	—	—
2025	0.17	0.13	1.27	1.35	< 0.005	0.05	0.24	0.29	0.04	0.09	0.13	—	299	299	0.01	0.02	0.12	304
2026	0.12	0.22	0.83	1.01	< 0.005	0.03	0.02	0.05	0.02	0.01	0.03	—	180	180	0.01	< 0.005	0.04	181

2.3. Construction Emissions by Year, Mitigated

Criteria Pollutants (lb/day for daily, ton/yr for annual) and GHGs (lb/day for daily, MT/yr for annual)

Year	TOG	ROG	NOx	CO	SO2	PM10E	PM10D	PM10T	PM2.5E	PM2.5D	PM2.5T	BCO2	NBCO2	CO2T	CH4	N2O	R	CO2e
Daily - Summer (Max)	—	—	—	—	—	—	—	—	—	—	—	—	—	—	—	—	—	—
2025	2.42	1.73	22.3	19.6	0.07	0.68	4.67	5.35	0.63	1.43	2.03	—	8,915	8,915	0.45	0.99	15.0	9,235
2026	1.60	11.8	11.0	13.6	0.03	0.35	0.29	0.64	0.32	0.07	0.39	—	2,595	2,595	0.11	0.05	1.33	2,614
Daily - Winter (Max)	—	—	—	—	—	—	—	—	—	—	—	—	—	—	—	—	—	—
2025	1.51	1.25	10.6	12.2	0.02	0.36	0.23	0.60	0.33	0.06	0.39	—	2,404	2,404	0.10	0.05	0.03	2,422
2026	1.44	1.19	10.2	12.0	0.02	0.33	0.23	0.56	0.30	0.06	0.36	—	2,397	2,397	0.10	0.05	0.03	2,414
Average Daily	—	—	—	—	—	—	—	—	—	—	—	—	—	—	—	—	—	—
2025	0.91	0.74	6.97	7.40	0.02	0.25	0.73	0.98	0.23	0.24	0.47	—	1,806	1,806	0.08	0.10	0.70	1,838
2026	0.64	1.20	4.55	5.52	0.01	0.15	0.11	0.26	0.14	0.03	0.16	—	1,086	1,086	0.04	0.02	0.24	1,094
Annual	—	—	—	—	—	—	—	—	—	—	—	—	—	—	—	—	—	—
2025	0.17	0.13	1.27	1.35	< 0.005	0.05	0.13	0.18	0.04	0.04	0.09	—	299	299	0.01	0.02	0.12	304
2026	0.12	0.22	0.83	1.01	< 0.005	0.03	0.02	0.05	0.02	0.01	0.03	—	180	180	0.01	< 0.005	0.04	181

2.4. Operations Emissions Compared Against Thresholds

Criteria Pollutants (lb/day for daily, ton/yr for annual) and GHGs (lb/day for daily, MT/yr for annual)

Un/Mit.	TOG	ROG	NOx	CO	SO2	PM10E	PM10D	PM10T	PM2.5E	PM2.5D	PM2.5T	BCO2	NBCO2	CO2T	CH4	N2O	R	CO2e

Daily, Summer (Max)	—	—	—	—	—	—	—	—	—	—	—	—	—	—	—	—	—	—
Unmit.	2.74	3.11	1.67	20.2	0.04	0.03	4.09	4.12	0.03	1.04	1.07	18.0	5,181	5,199	2.09	0.19	15.4	5,324
Daily, Winter (Max)	—	—	—	—	—	—	—	—	—	—	—	—	—	—	—	—	—	—
Unmit.	2.52	2.90	1.82	17.7	0.04	0.03	4.09	4.12	0.03	1.04	1.07	18.0	4,987	5,005	2.10	0.20	0.46	5,118
Average Daily (Max)	—	—	—	—	—	—	—	—	—	—	—	—	—	—	—	—	—	—
Unmit.	2.63	3.01	1.85	18.8	0.04	0.03	4.04	4.07	0.03	1.03	1.05	18.0	5,041	5,059	2.10	0.20	6.67	5,178
Annual (Max)	—	—	—	—	—	—	—	—	—	—	—	—	—	—	—	—	—	—
Unmit.	0.48	0.55	0.34	3.44	0.01	0.01	0.74	0.74	0.01	0.19	0.19	2.99	835	838	0.35	0.03	1.10	857

2.5. Operations Emissions by Sector, Unmitigated

Criteria Pollutants (lb/day for daily, ton/yr for annual) and GHGs (lb/day for daily, MT/yr for annual)

Sector	TOG	ROG	NOx	CO	SO2	PM10E	PM10D	PM10T	PM2.5E	PM2.5D	PM2.5T	BCO2	NBCO2	CO2T	CH4	N2O	R	CO2e
Daily, Summer (Max)	—	—	—	—	—	—	—	—	—	—	—	—	—	—	—	—	—	—
Mobile	2.55	2.32	1.67	19.1	0.04	0.03	4.09	4.12	0.03	1.04	1.07	—	4,552	4,552	0.22	0.18	15.3	4,627
Area	0.19	0.79	0.01	1.09	< 0.005	< 0.005	—	< 0.005	< 0.005	—	< 0.005	—	4.47	4.47	< 0.005	< 0.005	—	4.49
Energy	0.00	0.00	0.00	0.00	0.00	0.00	—	0.00	0.00	—	0.00	—	621	621	0.06	0.01	—	625
Water	—	—	—	—	—	—	—	—	—	—	—	0.79	4.03	4.82	0.08	< 0.005	—	7.43
Waste	—	—	—	—	—	—	—	—	—	—	—	17.2	0.00	17.2	1.72	0.00	—	60.3
Refrig.	—	—	—	—	—	—	—	—	—	—	—	—	—	—	—	—	0.06	0.06
Total	2.74	3.11	1.67	20.2	0.04	0.03	4.09	4.12	0.03	1.04	1.07	18.0	5,181	5,199	2.09	0.19	15.4	5,324

Daily, Winter (Max)	—	—	—	—	—	—	—	—	—	—	—	—	—	—	—	—	—
Mobile	2.52	2.29	1.82	17.7	0.04	0.03	4.09	4.12	0.03	1.04	1.07	—	4,362	4,362	0.24	0.19	0.40	4,425
Area	—	0.61	—	—	—	—	—	—	—	—	—	—	—	—	—	—	—	—
Energy	0.00	0.00	0.00	0.00	0.00	0.00	—	0.00	0.00	—	0.00	—	621	621	0.06	0.01	—	625
Water	—	—	—	—	—	—	—	—	—	—	—	0.79	4.03	4.82	0.08	< 0.005	—	7.43
Waste	—	—	—	—	—	—	—	—	—	—	—	17.2	0.00	17.2	1.72	0.00	—	60.3
Refrig.	—	—	—	—	—	—	—	—	—	—	—	—	—	—	—	—	0.06	0.06
Total	2.52	2.90	1.82	17.7	0.04	0.03	4.09	4.12	0.03	1.04	1.07	18.0	4,987	5,005	2.10	0.20	0.46	5,118
Average Daily	—	—	—	—	—	—	—	—	—	—	—	—	—	—	—	—	—	—
Mobile	2.50	2.27	1.84	18.1	0.04	0.03	4.04	4.07	0.03	1.03	1.05	—	4,413	4,413	0.23	0.19	6.61	4,483
Area	0.13	0.73	0.01	0.74	< 0.005	< 0.005	—	< 0.005	< 0.005	—	< 0.005	—	3.06	3.06	< 0.005	< 0.005	—	3.07
Energy	0.00	0.00	0.00	0.00	0.00	0.00	—	0.00	0.00	—	0.00	—	621	621	0.06	0.01	—	625
Water	—	—	—	—	—	—	—	—	—	—	—	0.79	4.03	4.82	0.08	< 0.005	—	7.43
Waste	—	—	—	—	—	—	—	—	—	—	—	17.2	0.00	17.2	1.72	0.00	—	60.3
Refrig.	—	—	—	—	—	—	—	—	—	—	—	—	—	—	—	—	0.06	0.06
Total	2.63	3.01	1.85	18.8	0.04	0.03	4.04	4.07	0.03	1.03	1.05	18.0	5,041	5,059	2.10	0.20	6.67	5,178
Annual	—	—	—	—	—	—	—	—	—	—	—	—	—	—	—	—	—	—
Mobile	0.46	0.42	0.34	3.30	0.01	0.01	0.74	0.74	< 0.005	0.19	0.19	—	731	731	0.04	0.03	1.09	742
Area	0.02	0.13	< 0.005	0.14	< 0.005	< 0.005	—	< 0.005	< 0.005	—	< 0.005	—	0.51	0.51	< 0.005	< 0.005	—	0.51
Energy	0.00	0.00	0.00	0.00	0.00	0.00	—	0.00	0.00	—	0.00	—	103	103	0.01	< 0.005	—	103
Water	—	—	—	—	—	—	—	—	—	—	—	0.13	0.67	0.80	0.01	< 0.005	—	1.23
Waste	—	—	—	—	—	—	—	—	—	—	—	2.86	0.00	2.86	0.29	0.00	—	9.99
Refrig.	—	—	—	—	—	—	—	—	—	—	—	—	—	—	—	—	0.01	0.01
Total	0.48	0.55	0.34	3.44	0.01	0.01	0.74	0.74	0.01	0.19	0.19	2.99	835	838	0.35	0.03	1.10	857

2.6. Operations Emissions by Sector, Mitigated

Criteria Pollutants (lb/day for daily, ton/yr for annual) and GHGs (lb/day for daily, MT/yr for annual)

Sector	TOG	ROG	NOx	CO	SO2	PM10E	PM10D	PM10T	PM2.5E	PM2.5D	PM2.5T	BCO2	NBCO2	CO2T	CH4	N2O	R	CO2e
Daily, Summer (Max)	—	—	—	—	—	—	—	—	—	—	—	—	—	—	—	—	—	—
Mobile	2.55	2.32	1.67	19.1	0.04	0.03	4.09	4.12	0.03	1.04	1.07	—	4,552	4,552	0.22	0.18	15.3	4,627
Area	0.19	0.79	0.01	1.09	< 0.005	< 0.005	—	< 0.005	< 0.005	—	< 0.005	—	4.47	4.47	< 0.005	< 0.005	—	4.49
Energy	0.00	0.00	0.00	0.00	0.00	0.00	—	0.00	0.00	—	0.00	—	621	621	0.06	0.01	—	625
Water	—	—	—	—	—	—	—	—	—	—	—	0.79	4.03	4.82	0.08	< 0.005	—	7.43
Waste	—	—	—	—	—	—	—	—	—	—	—	17.2	0.00	17.2	1.72	0.00	—	60.3
Refrig.	—	—	—	—	—	—	—	—	—	—	—	—	—	—	—	—	0.06	0.06
Total	2.74	3.11	1.67	20.2	0.04	0.03	4.09	4.12	0.03	1.04	1.07	18.0	5,181	5,199	2.09	0.19	15.4	5,324
Daily, Winter (Max)	—	—	—	—	—	—	—	—	—	—	—	—	—	—	—	—	—	—
Mobile	2.52	2.29	1.82	17.7	0.04	0.03	4.09	4.12	0.03	1.04	1.07	—	4,362	4,362	0.24	0.19	0.40	4,425
Area	—	0.61	—	—	—	—	—	—	—	—	—	—	—	—	—	—	—	—
Energy	0.00	0.00	0.00	0.00	0.00	0.00	—	0.00	0.00	—	0.00	—	621	621	0.06	0.01	—	625
Water	—	—	—	—	—	—	—	—	—	—	—	0.79	4.03	4.82	0.08	< 0.005	—	7.43
Waste	—	—	—	—	—	—	—	—	—	—	—	17.2	0.00	17.2	1.72	0.00	—	60.3
Refrig.	—	—	—	—	—	—	—	—	—	—	—	—	—	—	—	—	0.06	0.06
Total	2.52	2.90	1.82	17.7	0.04	0.03	4.09	4.12	0.03	1.04	1.07	18.0	4,987	5,005	2.10	0.20	0.46	5,118
Average Daily	—	—	—	—	—	—	—	—	—	—	—	—	—	—	—	—	—	—
Mobile	2.50	2.27	1.84	18.1	0.04	0.03	4.04	4.07	0.03	1.03	1.05	—	4,413	4,413	0.23	0.19	6.61	4,483
Area	0.13	0.73	0.01	0.74	< 0.005	< 0.005	—	< 0.005	< 0.005	—	< 0.005	—	3.06	3.06	< 0.005	< 0.005	—	3.07
Energy	0.00	0.00	0.00	0.00	0.00	0.00	—	0.00	0.00	—	0.00	—	621	621	0.06	0.01	—	625
Water	—	—	—	—	—	—	—	—	—	—	—	0.79	4.03	4.82	0.08	< 0.005	—	7.43

Waste	—	—	—	—	—	—	—	—	—	—	—	17.2	0.00	17.2	1.72	0.00	—	60.3
Refrig.	—	—	—	—	—	—	—	—	—	—	—	—	—	—	—	—	0.06	0.06
Total	2.63	3.01	1.85	18.8	0.04	0.03	4.04	4.07	0.03	1.03	1.05	18.0	5,041	5,059	2.10	0.20	6.67	5,178
Annual	—	—	—	—	—	—	—	—	—	—	—	—	—	—	—	—	—	—
Mobile	0.46	0.42	0.34	3.30	0.01	0.01	0.74	0.74	< 0.005	0.19	0.19	—	731	731	0.04	0.03	1.09	742
Area	0.02	0.13	< 0.005	0.14	< 0.005	< 0.005	—	< 0.005	< 0.005	—	< 0.005	—	0.51	0.51	< 0.005	< 0.005	—	0.51
Energy	0.00	0.00	0.00	0.00	0.00	0.00	—	0.00	0.00	—	0.00	—	103	103	0.01	< 0.005	—	103
Water	—	—	—	—	—	—	—	—	—	—	—	0.13	0.67	0.80	0.01	< 0.005	—	1.23
Waste	—	—	—	—	—	—	—	—	—	—	—	2.86	0.00	2.86	0.29	0.00	—	9.99
Refrig.	—	—	—	—	—	—	—	—	—	—	—	—	—	—	—	—	0.01	0.01
Total	0.48	0.55	0.34	3.44	0.01	0.01	0.74	0.74	0.01	0.19	0.19	2.99	835	838	0.35	0.03	1.10	857

3. Construction Emissions Details

3.1. Demolition (2025) - Unmitigated

Criteria Pollutants (lb/day for daily, ton/yr for annual) and GHGs (lb/day for daily, MT/yr for annual)

Location	TOG	ROG	NOx	CO	SO2	PM10E	PM10D	PM10T	PM2.5E	PM2.5D	PM2.5T	BCO2	NBCO2	CO2T	CH4	N2O	R	CO2e
Onsite	—	—	—	—	—	—	—	—	—	—	—	—	—	—	—	—	—	—
Daily, Summer (Max)	—	—	—	—	—	—	—	—	—	—	—	—	—	—	—	—	—	—
Off-Road Equipment	1.87	1.57	14.7	15.6	0.03	0.60	—	0.60	0.55	—	0.55	—	2,597	2,597	0.11	0.02	—	2,606
Demolition	—	—	—	—	—	—	4.42	4.42	—	0.67	0.67	—	—	—	—	—	—	—
Onsite truck	0.00	0.00	0.00	0.00	0.00	0.00	0.00	0.00	0.00	0.00	0.00	—	0.00	0.00	0.00	0.00	0.00	0.00
Daily, Winter (Max)	—	—	—	—	—	—	—	—	—	—	—	—	—	—	—	—	—	—

Average Daily	—	—	—	—	—	—	—	—	—	—	—	—	—	—	—	—	—	—
Off-Road Equipment	0.11	0.09	0.89	0.94	< 0.005	0.04	—	0.04	0.03	—	0.03	—	157	157	0.01	< 0.005	—	157
Demolition	—	—	—	—	—	—	0.27	0.27	—	0.04	0.04	—	—	—	—	—	—	—
Onsite truck	0.00	0.00	0.00	0.00	0.00	0.00	0.00	0.00	0.00	0.00	0.00	—	0.00	0.00	0.00	0.00	0.00	0.00
Annual	—	—	—	—	—	—	—	—	—	—	—	—	—	—	—	—	—	—
Off-Road Equipment	0.02	0.02	0.16	0.17	< 0.005	0.01	—	0.01	0.01	—	0.01	—	25.9	25.9	< 0.005	< 0.005	—	26.0
Demolition	—	—	—	—	—	—	0.05	0.05	—	0.01	0.01	—	—	—	—	—	—	—
Onsite truck	0.00	0.00	0.00	0.00	0.00	0.00	0.00	0.00	0.00	0.00	0.00	—	0.00	0.00	0.00	0.00	0.00	0.00
Offsite	—	—	—	—	—	—	—	—	—	—	—	—	—	—	—	—	—	—
Daily, Summer (Max)	—	—	—	—	—	—	—	—	—	—	—	—	—	—	—	—	—	—
Worker	0.08	0.07	0.07	1.11	0.00	0.00	0.21	0.21	0.00	0.05	0.05	—	221	221	0.01	0.01	0.81	225
Vendor	0.00	0.00	0.00	0.00	0.00	0.00	0.00	0.00	0.00	0.00	0.00	—	0.00	0.00	0.00	0.00	0.00	0.00
Hauling	0.47	0.10	7.48	2.91	0.04	0.08	1.63	1.71	0.08	0.45	0.52	—	6,096	6,096	0.33	0.96	14.1	6,404
Daily, Winter (Max)	—	—	—	—	—	—	—	—	—	—	—	—	—	—	—	—	—	—
Average Daily	—	—	—	—	—	—	—	—	—	—	—	—	—	—	—	—	—	—
Worker	< 0.005	< 0.005	0.01	0.06	0.00	0.00	0.01	0.01	0.00	< 0.005	< 0.005	—	12.8	12.8	< 0.005	< 0.005	0.02	13.0
Vendor	0.00	0.00	0.00	0.00	0.00	0.00	0.00	0.00	0.00	0.00	0.00	—	0.00	0.00	0.00	0.00	0.00	0.00
Hauling	0.03	0.01	0.47	0.18	< 0.005	< 0.005	0.10	0.10	< 0.005	0.03	0.03	—	368	368	0.02	0.06	0.37	386
Annual	—	—	—	—	—	—	—	—	—	—	—	—	—	—	—	—	—	—
Worker	< 0.005	< 0.005	< 0.005	0.01	0.00	0.00	< 0.005	< 0.005	0.00	< 0.005	< 0.005	—	2.12	2.12	< 0.005	< 0.005	< 0.005	2.15

Vendor	0.00	0.00	0.00	0.00	0.00	0.00	0.00	0.00	0.00	0.00	0.00	—	0.00	0.00	0.00	0.00	0.00	0.00
Hauling	0.01	< 0.005	0.09	0.03	< 0.005	< 0.005	0.02	0.02	< 0.005	< 0.005	0.01	—	60.8	60.8	< 0.005	0.01	0.06	63.8

3.2. Demolition (2025) - Mitigated

Criteria Pollutants (lb/day for daily, ton/yr for annual) and GHGs (lb/day for daily, MT/yr for annual)

Location	TOG	ROG	NOx	CO	SO2	PM10E	PM10D	PM10T	PM2.5E	PM2.5D	PM2.5T	BCO2	NBCO2	CO2T	CH4	N2O	R	CO2e
Onsite	—	—	—	—	—	—	—	—	—	—	—	—	—	—	—	—	—	—
Daily, Summer (Max)	—	—	—	—	—	—	—	—	—	—	—	—	—	—	—	—	—	—
Off-Road Equipment	1.87	1.57	14.7	15.6	0.03	0.60	—	0.60	0.55	—	0.55	—	2,597	2,597	0.11	0.02	—	2,606
Demolition	—	—	—	—	—	—	2.83	2.83	—	0.43	0.43	—	—	—	—	—	—	—
Onsite truck	0.00	0.00	0.00	0.00	0.00	0.00	0.00	0.00	0.00	0.00	0.00	—	0.00	0.00	0.00	0.00	0.00	0.00
Daily, Winter (Max)	—	—	—	—	—	—	—	—	—	—	—	—	—	—	—	—	—	—
Average Daily	—	—	—	—	—	—	—	—	—	—	—	—	—	—	—	—	—	—
Off-Road Equipment	0.11	0.09	0.89	0.94	< 0.005	0.04	—	0.04	0.03	—	0.03	—	157	157	0.01	< 0.005	—	157
Demolition	—	—	—	—	—	—	0.17	0.17	—	0.03	0.03	—	—	—	—	—	—	—
Onsite truck	0.00	0.00	0.00	0.00	0.00	0.00	0.00	0.00	0.00	0.00	0.00	—	0.00	0.00	0.00	0.00	0.00	0.00
Annual	—	—	—	—	—	—	—	—	—	—	—	—	—	—	—	—	—	—
Off-Road Equipment	0.02	0.02	0.16	0.17	< 0.005	0.01	—	0.01	0.01	—	0.01	—	25.9	25.9	< 0.005	< 0.005	—	26.0
Demolition	—	—	—	—	—	—	0.03	0.03	—	< 0.005	< 0.005	—	—	—	—	—	—	—

Onsite truck	0.00	0.00	0.00	0.00	0.00	0.00	0.00	0.00	0.00	0.00	0.00	—	0.00	0.00	0.00	0.00	0.00	0.00
Offsite	—	—	—	—	—	—	—	—	—	—	—	—	—	—	—	—	—	—
Daily, Summer (Max)	—	—	—	—	—	—	—	—	—	—	—	—	—	—	—	—	—	—
Worker	0.08	0.07	0.07	1.11	0.00	0.00	0.21	0.21	0.00	0.05	0.05	—	221	221	0.01	0.01	0.81	225
Vendor	0.00	0.00	0.00	0.00	0.00	0.00	0.00	0.00	0.00	0.00	0.00	—	0.00	0.00	0.00	0.00	0.00	0.00
Hauling	0.47	0.10	7.48	2.91	0.04	0.08	1.63	1.71	0.08	0.45	0.52	—	6,096	6,096	0.33	0.96	14.1	6,404
Daily, Winter (Max)	—	—	—	—	—	—	—	—	—	—	—	—	—	—	—	—	—	—
Average Daily	—	—	—	—	—	—	—	—	—	—	—	—	—	—	—	—	—	—
Worker	< 0.005	< 0.005	0.01	0.06	0.00	0.00	0.01	0.01	0.00	< 0.005	< 0.005	—	12.8	12.8	< 0.005	< 0.005	0.02	13.0
Vendor	0.00	0.00	0.00	0.00	0.00	0.00	0.00	0.00	0.00	0.00	0.00	—	0.00	0.00	0.00	0.00	0.00	0.00
Hauling	0.03	0.01	0.47	0.18	< 0.005	< 0.005	0.10	0.10	< 0.005	0.03	0.03	—	368	368	0.02	0.06	0.37	386
Annual	—	—	—	—	—	—	—	—	—	—	—	—	—	—	—	—	—	—
Worker	< 0.005	< 0.005	< 0.005	0.01	0.00	0.00	< 0.005	< 0.005	0.00	< 0.005	< 0.005	—	2.12	2.12	< 0.005	< 0.005	< 0.005	2.15
Vendor	0.00	0.00	0.00	0.00	0.00	0.00	0.00	0.00	0.00	0.00	0.00	—	0.00	0.00	0.00	0.00	0.00	0.00
Hauling	0.01	< 0.005	0.09	0.03	< 0.005	< 0.005	0.02	0.02	< 0.005	< 0.005	0.01	—	60.8	60.8	< 0.005	0.01	0.06	63.8

3.3. Grading (2025) - Unmitigated

Criteria Pollutants (lb/day for daily, ton/yr for annual) and GHGs (lb/day for daily, MT/yr for annual)

Location	TOG	ROG	NOx	CO	SO2	PM10E	PM10D	PM10T	PM2.5E	PM2.5D	PM2.5T	BCO2	NBCO2	CO2T	CH4	N2O	R	CO2e
Onsite	—	—	—	—	—	—	—	—	—	—	—	—	—	—	—	—	—	—
Daily, Summer (Max)	—	—	—	—	—	—	—	—	—	—	—	—	—	—	—	—	—	—

Off-Road Equipment	1.80	1.51	14.1	14.5	0.02	0.64	—	0.64	0.59	—	0.59	—	2,455	2,455	0.10	0.02	—	2,463
Dust From Material Movement	—	—	—	—	—	—	7.08	7.08	—	3.42	3.42	—	—	—	—	—	—	—
Onsite truck	0.00	0.00	0.00	0.00	0.00	0.00	0.00	0.00	0.00	0.00	0.00	—	0.00	0.00	0.00	0.00	0.00	0.00
Daily, Winter (Max)	—	—	—	—	—	—	—	—	—	—	—	—	—	—	—	—	—	—
Average Daily	—	—	—	—	—	—	—	—	—	—	—	—	—	—	—	—	—	—
Off-Road Equipment	0.21	0.18	1.66	1.71	< 0.005	0.08	—	0.08	0.07	—	0.07	—	289	289	0.01	< 0.005	—	290
Dust From Material Movement	—	—	—	—	—	—	0.83	0.83	—	0.40	0.40	—	—	—	—	—	—	—
Onsite truck	0.00	0.00	0.00	0.00	0.00	0.00	0.00	0.00	0.00	0.00	0.00	—	0.00	0.00	0.00	0.00	0.00	0.00
Annual	—	—	—	—	—	—	—	—	—	—	—	—	—	—	—	—	—	—
Off-Road Equipment	0.04	0.03	0.30	0.31	< 0.005	0.01	—	0.01	0.01	—	0.01	—	47.9	47.9	< 0.005	< 0.005	—	48.0
Dust From Material Movement	—	—	—	—	—	—	0.15	0.15	—	0.07	0.07	—	—	—	—	—	—	—
Onsite truck	0.00	0.00	0.00	0.00	0.00	0.00	0.00	0.00	0.00	0.00	0.00	—	0.00	0.00	0.00	0.00	0.00	0.00
Offsite	—	—	—	—	—	—	—	—	—	—	—	—	—	—	—	—	—	—
Daily, Summer (Max)	—	—	—	—	—	—	—	—	—	—	—	—	—	—	—	—	—	—
Worker	0.05	0.04	0.04	0.70	0.00	0.00	0.13	0.13	0.00	0.03	0.03	—	138	138	0.01	< 0.005	0.51	140

Vendor	0.00	0.00	0.00	0.00	0.00	0.00	0.00	0.00	0.00	0.00	0.00	—	0.00	0.00	0.00	0.00	0.00	0.00
Hauling	0.06	0.01	1.02	0.40	0.01	0.01	0.22	0.23	0.01	0.06	0.07	—	831	831	0.05	0.13	1.93	873
Daily, Winter (Max)	—	—	—	—	—	—	—	—	—	—	—	—	—	—	—	—	—	—
Average Daily	—	—	—	—	—	—	—	—	—	—	—	—	—	—	—	—	—	—
Worker	0.01	< 0.005	0.01	0.07	0.00	0.00	0.02	0.02	0.00	< 0.005	< 0.005	—	15.7	15.7	< 0.005	< 0.005	0.03	15.9
Vendor	0.00	0.00	0.00	0.00	0.00	0.00	0.00	0.00	0.00	0.00	0.00	—	0.00	0.00	0.00	0.00	0.00	0.00
Hauling	0.01	< 0.005	0.13	0.05	< 0.005	< 0.005	0.03	0.03	< 0.005	0.01	0.01	—	98.0	98.0	0.01	0.02	0.10	103
Annual	—	—	—	—	—	—	—	—	—	—	—	—	—	—	—	—	—	—
Worker	< 0.005	< 0.005	< 0.005	0.01	0.00	0.00	< 0.005	< 0.005	0.00	< 0.005	< 0.005	—	2.59	2.59	< 0.005	< 0.005	< 0.005	2.63
Vendor	0.00	0.00	0.00	0.00	0.00	0.00	0.00	0.00	0.00	0.00	0.00	—	0.00	0.00	0.00	0.00	0.00	0.00
Hauling	< 0.005	< 0.005	0.02	0.01	< 0.005	< 0.005	< 0.005	< 0.005	< 0.005	< 0.005	< 0.005	—	16.2	16.2	< 0.005	< 0.005	0.02	17.0

3.4. Grading (2025) - Mitigated

Criteria Pollutants (lb/day for daily, ton/yr for annual) and GHGs (lb/day for daily, MT/yr for annual)

Location	TOG	ROG	NOx	CO	SO2	PM10E	PM10D	PM10T	PM2.5E	PM2.5D	PM2.5T	BCO2	NBCO2	CO2T	CH4	N2O	R	CO2e
Onsite	—	—	—	—	—	—	—	—	—	—	—	—	—	—	—	—	—	—
Daily, Summer (Max)	—	—	—	—	—	—	—	—	—	—	—	—	—	—	—	—	—	—
Off-Road Equipment	1.80	1.51	14.1	14.5	0.02	0.64	—	0.64	0.59	—	0.59	—	2,455	2,455	0.10	0.02	—	2,463
Dust From Material Movement	—	—	—	—	—	—	2.76	2.76	—	1.34	1.34	—	—	—	—	—	—	—
Onsite truck	0.00	0.00	0.00	0.00	0.00	0.00	0.00	0.00	0.00	0.00	0.00	—	0.00	0.00	0.00	0.00	0.00	0.00

Daily, Winter (Max)	—	—	—	—	—	—	—	—	—	—	—	—	—	—	—	—	—	—
Average Daily	—	—	—	—	—	—	—	—	—	—	—	—	—	—	—	—	—	—
Off-Road Equipment	0.21	0.18	1.66	1.71	< 0.005	0.08	—	0.08	0.07	—	0.07	—	289	289	0.01	< 0.005	—	290
Dust From Material Movement	—	—	—	—	—	—	0.33	0.33	—	0.16	0.16	—	—	—	—	—	—	—
Onsite truck	0.00	0.00	0.00	0.00	0.00	0.00	0.00	0.00	0.00	0.00	0.00	—	0.00	0.00	0.00	0.00	0.00	0.00
Annual	—	—	—	—	—	—	—	—	—	—	—	—	—	—	—	—	—	—
Off-Road Equipment	0.04	0.03	0.30	0.31	< 0.005	0.01	—	0.01	0.01	—	0.01	—	47.9	47.9	< 0.005	< 0.005	—	48.0
Dust From Material Movement	—	—	—	—	—	—	0.06	0.06	—	0.03	0.03	—	—	—	—	—	—	—
Onsite truck	0.00	0.00	0.00	0.00	0.00	0.00	0.00	0.00	0.00	0.00	0.00	—	0.00	0.00	0.00	0.00	0.00	0.00
Offsite	—	—	—	—	—	—	—	—	—	—	—	—	—	—	—	—	—	—
Daily, Summer (Max)	—	—	—	—	—	—	—	—	—	—	—	—	—	—	—	—	—	—
Worker	0.05	0.04	0.04	0.70	0.00	0.00	0.13	0.13	0.00	0.03	0.03	—	138	138	0.01	< 0.005	0.51	140
Vendor	0.00	0.00	0.00	0.00	0.00	0.00	0.00	0.00	0.00	0.00	0.00	—	0.00	0.00	0.00	0.00	0.00	0.00
Hauling	0.06	0.01	1.02	0.40	0.01	0.01	0.22	0.23	0.01	0.06	0.07	—	831	831	0.05	0.13	1.93	873
Daily, Winter (Max)	—	—	—	—	—	—	—	—	—	—	—	—	—	—	—	—	—	—
Average Daily	—	—	—	—	—	—	—	—	—	—	—	—	—	—	—	—	—	—

Worker	0.01	< 0.005	0.01	0.07	0.00	0.00	0.02	0.02	0.00	< 0.005	< 0.005	—	15.7	15.7	< 0.005	< 0.005	0.03	15.9
Vendor	0.00	0.00	0.00	0.00	0.00	0.00	0.00	0.00	0.00	0.00	0.00	—	0.00	0.00	0.00	0.00	0.00	0.00
Hauling	0.01	< 0.005	0.13	0.05	< 0.005	< 0.005	0.03	0.03	< 0.005	0.01	0.01	—	98.0	98.0	0.01	0.02	0.10	103
Annual	—	—	—	—	—	—	—	—	—	—	—	—	—	—	—	—	—	—
Worker	< 0.005	< 0.005	< 0.005	0.01	0.00	0.00	< 0.005	< 0.005	0.00	< 0.005	< 0.005	—	2.59	2.59	< 0.005	< 0.005	< 0.005	2.63
Vendor	0.00	0.00	0.00	0.00	0.00	0.00	0.00	0.00	0.00	0.00	0.00	—	0.00	0.00	0.00	0.00	0.00	0.00
Hauling	< 0.005	< 0.005	0.02	0.01	< 0.005	< 0.005	< 0.005	< 0.005	< 0.005	< 0.005	< 0.005	—	16.2	16.2	< 0.005	< 0.005	0.02	17.0

3.5. Building Construction (2025) - Unmitigated

Criteria Pollutants (lb/day for daily, ton/yr for annual) and GHGs (lb/day for daily, MT/yr for annual)

Location	TOG	ROG	NOx	CO	SO2	PM10E	PM10D	PM10T	PM2.5E	PM2.5D	PM2.5T	BCO2	NBCO2	CO2T	CH4	N2O	R	CO2e
Onsite	—	—	—	—	—	—	—	—	—	—	—	—	—	—	—	—	—	—
Daily, Summer (Max)	—	—	—	—	—	—	—	—	—	—	—	—	—	—	—	—	—	—
Off-Road Equipment	1.43	1.19	10.3	11.2	0.02	0.36	—	0.36	0.33	—	0.33	—	2,030	2,030	0.08	0.02	—	2,037
Onsite truck	0.00	0.00	0.00	0.00	0.00	0.00	0.00	0.00	0.00	0.00	0.00	—	0.00	0.00	0.00	0.00	0.00	0.00
Daily, Winter (Max)	—	—	—	—	—	—	—	—	—	—	—	—	—	—	—	—	—	—
Off-Road Equipment	1.43	1.19	10.3	11.2	0.02	0.36	—	0.36	0.33	—	0.33	—	2,030	2,030	0.08	0.02	—	2,037
Onsite truck	0.00	0.00	0.00	0.00	0.00	0.00	0.00	0.00	0.00	0.00	0.00	—	0.00	0.00	0.00	0.00	0.00	0.00
Average Daily	—	—	—	—	—	—	—	—	—	—	—	—	—	—	—	—	—	—
Off-Road Equipment	0.51	0.43	3.71	4.05	0.01	0.13	—	0.13	0.12	—	0.12	—	731	731	0.03	0.01	—	734

Onsite truck	0.00	0.00	0.00	0.00	0.00	0.00	0.00	0.00	0.00	0.00	0.00	—	0.00	0.00	0.00	0.00	0.00	0.00
Annual	—	—	—	—	—	—	—	—	—	—	—	—	—	—	—	—	—	—
Off-Road Equipment	0.09	0.08	0.68	0.74	< 0.005	0.02	—	0.02	0.02	—	0.02	—	121	121	< 0.005	< 0.005	—	121
Onsite truck	0.00	0.00	0.00	0.00	0.00	0.00	0.00	0.00	0.00	0.00	0.00	—	0.00	0.00	0.00	0.00	0.00	0.00
Offsite	—	—	—	—	—	—	—	—	—	—	—	—	—	—	—	—	—	—
Daily, Summer (Max)	—	—	—	—	—	—	—	—	—	—	—	—	—	—	—	—	—	—
Worker	0.07	0.06	0.06	0.97	0.00	0.00	0.18	0.18	0.00	0.04	0.04	—	194	194	0.01	0.01	0.71	196
Vendor	0.01	0.01	0.22	0.11	< 0.005	< 0.005	0.05	0.05	< 0.005	0.01	0.02	—	190	190	0.01	0.03	0.52	199
Hauling	0.00	0.00	0.00	0.00	0.00	0.00	0.00	0.00	0.00	0.00	0.00	—	0.00	0.00	0.00	0.00	0.00	0.00
Daily, Winter (Max)	—	—	—	—	—	—	—	—	—	—	—	—	—	—	—	—	—	—
Worker	0.07	0.06	0.07	0.83	0.00	0.00	0.18	0.18	0.00	0.04	0.04	—	183	183	0.01	0.01	0.02	186
Vendor	0.01	0.01	0.23	0.11	< 0.005	< 0.005	0.05	0.05	< 0.005	0.01	0.02	—	190	190	0.01	0.03	0.01	199
Hauling	0.00	0.00	0.00	0.00	0.00	0.00	0.00	0.00	0.00	0.00	0.00	—	0.00	0.00	0.00	0.00	0.00	0.00
Average Daily	—	—	—	—	—	—	—	—	—	—	—	—	—	—	—	—	—	—
Worker	0.02	0.02	0.03	0.31	0.00	0.00	0.07	0.07	0.00	0.02	0.02	—	67.0	67.0	< 0.005	< 0.005	0.11	67.9
Vendor	< 0.005	< 0.005	0.08	0.04	< 0.005	< 0.005	0.02	0.02	< 0.005	0.01	0.01	—	68.6	68.6	< 0.005	0.01	0.08	71.6
Hauling	0.00	0.00	0.00	0.00	0.00	0.00	0.00	0.00	0.00	0.00	0.00	—	0.00	0.00	0.00	0.00	0.00	0.00
Annual	—	—	—	—	—	—	—	—	—	—	—	—	—	—	—	—	—	—
Worker	< 0.005	< 0.005	< 0.005	0.06	0.00	0.00	0.01	0.01	0.00	< 0.005	< 0.005	—	11.1	11.1	< 0.005	< 0.005	0.02	11.2
Vendor	< 0.005	< 0.005	0.01	0.01	< 0.005	< 0.005	< 0.005	< 0.005	< 0.005	< 0.005	< 0.005	—	11.4	11.4	< 0.005	< 0.005	0.01	11.8
Hauling	0.00	0.00	0.00	0.00	0.00	0.00	0.00	0.00	0.00	0.00	0.00	—	0.00	0.00	0.00	0.00	0.00	0.00

3.6. Building Construction (2025) - Mitigated

Criteria Pollutants (lb/day for daily, ton/yr for annual) and GHGs (lb/day for daily, MT/yr for annual)

Location	TOG	ROG	NOx	CO	SO2	PM10E	PM10D	PM10T	PM2.5E	PM2.5D	PM2.5T	BCO2	NBCO2	CO2T	CH4	N2O	R	CO2e
Onsite	—	—	—	—	—	—	—	—	—	—	—	—	—	—	—	—	—	—
Daily, Summer (Max)	—	—	—	—	—	—	—	—	—	—	—	—	—	—	—	—	—	—
Off-Road Equipment	1.43	1.19	10.3	11.2	0.02	0.36	—	0.36	0.33	—	0.33	—	2,030	2,030	0.08	0.02	—	2,037
Onsite truck	0.00	0.00	0.00	0.00	0.00	0.00	0.00	0.00	0.00	0.00	0.00	—	0.00	0.00	0.00	0.00	0.00	0.00
Daily, Winter (Max)	—	—	—	—	—	—	—	—	—	—	—	—	—	—	—	—	—	—
Off-Road Equipment	1.43	1.19	10.3	11.2	0.02	0.36	—	0.36	0.33	—	0.33	—	2,030	2,030	0.08	0.02	—	2,037
Onsite truck	0.00	0.00	0.00	0.00	0.00	0.00	0.00	0.00	0.00	0.00	0.00	—	0.00	0.00	0.00	0.00	0.00	0.00
Average Daily	—	—	—	—	—	—	—	—	—	—	—	—	—	—	—	—	—	—
Off-Road Equipment	0.51	0.43	3.71	4.05	0.01	0.13	—	0.13	0.12	—	0.12	—	731	731	0.03	0.01	—	734
Onsite truck	0.00	0.00	0.00	0.00	0.00	0.00	0.00	0.00	0.00	0.00	0.00	—	0.00	0.00	0.00	0.00	0.00	0.00
Annual	—	—	—	—	—	—	—	—	—	—	—	—	—	—	—	—	—	—
Off-Road Equipment	0.09	0.08	0.68	0.74	< 0.005	0.02	—	0.02	0.02	—	0.02	—	121	121	< 0.005	< 0.005	—	121
Onsite truck	0.00	0.00	0.00	0.00	0.00	0.00	0.00	0.00	0.00	0.00	0.00	—	0.00	0.00	0.00	0.00	0.00	0.00
Offsite	—	—	—	—	—	—	—	—	—	—	—	—	—	—	—	—	—	—

Daily, Summer (Max)	—	—	—	—	—	—	—	—	—	—	—	—	—	—	—	—	—	—
Worker	0.07	0.06	0.06	0.97	0.00	0.00	0.18	0.18	0.00	0.04	0.04	—	194	194	0.01	0.01	0.71	196
Vendor	0.01	0.01	0.22	0.11	< 0.005	< 0.005	0.05	0.05	< 0.005	0.01	0.02	—	190	190	0.01	0.03	0.52	199
Hauling	0.00	0.00	0.00	0.00	0.00	0.00	0.00	0.00	0.00	0.00	0.00	—	0.00	0.00	0.00	0.00	0.00	0.00
Daily, Winter (Max)	—	—	—	—	—	—	—	—	—	—	—	—	—	—	—	—	—	—
Worker	0.07	0.06	0.07	0.83	0.00	0.00	0.18	0.18	0.00	0.04	0.04	—	183	183	0.01	0.01	0.02	186
Vendor	0.01	0.01	0.23	0.11	< 0.005	< 0.005	0.05	0.05	< 0.005	0.01	0.02	—	190	190	0.01	0.03	0.01	199
Hauling	0.00	0.00	0.00	0.00	0.00	0.00	0.00	0.00	0.00	0.00	0.00	—	0.00	0.00	0.00	0.00	0.00	0.00
Average Daily	—	—	—	—	—	—	—	—	—	—	—	—	—	—	—	—	—	—
Worker	0.02	0.02	0.03	0.31	0.00	0.00	0.07	0.07	0.00	0.02	0.02	—	67.0	67.0	< 0.005	< 0.005	0.11	67.9
Vendor	< 0.005	< 0.005	0.08	0.04	< 0.005	< 0.005	0.02	0.02	< 0.005	0.01	0.01	—	68.6	68.6	< 0.005	0.01	0.08	71.6
Hauling	0.00	0.00	0.00	0.00	0.00	0.00	0.00	0.00	0.00	0.00	0.00	—	0.00	0.00	0.00	0.00	0.00	0.00
Annual	—	—	—	—	—	—	—	—	—	—	—	—	—	—	—	—	—	—
Worker	< 0.005	< 0.005	< 0.005	0.06	0.00	0.00	0.01	0.01	0.00	< 0.005	< 0.005	—	11.1	11.1	< 0.005	< 0.005	0.02	11.2
Vendor	< 0.005	< 0.005	0.01	0.01	< 0.005	< 0.005	< 0.005	< 0.005	< 0.005	< 0.005	< 0.005	—	11.4	11.4	< 0.005	< 0.005	0.01	11.8
Hauling	0.00	0.00	0.00	0.00	0.00	0.00	0.00	0.00	0.00	0.00	0.00	—	0.00	0.00	0.00	0.00	0.00	0.00

3.7. Building Construction (2026) - Unmitigated

Criteria Pollutants (lb/day for daily, ton/yr for annual) and GHGs (lb/day for daily, MT/yr for annual)

Location	TOG	ROG	NOx	CO	SO2	PM10E	PM10D	PM10T	PM2.5E	PM2.5D	PM2.5T	BCO2	NBCO2	CO2T	CH4	N2O	R	CO2e
Onsite	—	—	—	—	—	—	—	—	—	—	—	—	—	—	—	—	—	—
Daily, Summer (Max)	—	—	—	—	—	—	—	—	—	—	—	—	—	—	—	—	—	—

Off-Road Equipment	1.36	1.13	9.91	11.2	0.02	0.32	—	0.32	0.30	—	0.30	—	2,030	2,030	0.08	0.02	—	2,037
Onsite truck	0.00	0.00	0.00	0.00	0.00	0.00	0.00	0.00	0.00	0.00	0.00	—	0.00	0.00	0.00	0.00	0.00	0.00
Daily, Winter (Max)	—	—	—	—	—	—	—	—	—	—	—	—	—	—	—	—	—	—
Off-Road Equipment	1.36	1.13	9.91	11.2	0.02	0.32	—	0.32	0.30	—	0.30	—	2,030	2,030	0.08	0.02	—	2,037
Onsite truck	0.00	0.00	0.00	0.00	0.00	0.00	0.00	0.00	0.00	0.00	0.00	—	0.00	0.00	0.00	0.00	0.00	0.00
Average Daily	—	—	—	—	—	—	—	—	—	—	—	—	—	—	—	—	—	—
Off-Road Equipment	0.57	0.47	4.11	4.63	0.01	0.13	—	0.13	0.12	—	0.12	—	842	842	0.03	0.01	—	845
Onsite truck	0.00	0.00	0.00	0.00	0.00	0.00	0.00	0.00	0.00	0.00	0.00	—	0.00	0.00	0.00	0.00	0.00	0.00
Annual	—	—	—	—	—	—	—	—	—	—	—	—	—	—	—	—	—	—
Off-Road Equipment	0.10	0.09	0.75	0.84	< 0.005	0.02	—	0.02	0.02	—	0.02	—	139	139	0.01	< 0.005	—	140
Onsite truck	0.00	0.00	0.00	0.00	0.00	0.00	0.00	0.00	0.00	0.00	0.00	—	0.00	0.00	0.00	0.00	0.00	0.00
Offsite	—	—	—	—	—	—	—	—	—	—	—	—	—	—	—	—	—	—
Daily, Summer (Max)	—	—	—	—	—	—	—	—	—	—	—	—	—	—	—	—	—	—
Worker	0.06	0.05	0.05	0.90	0.00	0.00	0.18	0.18	0.00	0.04	0.04	—	190	190	0.01	0.01	0.64	192
Vendor	0.01	0.01	0.21	0.10	< 0.005	< 0.005	0.05	0.05	< 0.005	0.01	0.02	—	187	187	0.01	0.03	0.51	196
Hauling	0.00	0.00	0.00	0.00	0.00	0.00	0.00	0.00	0.00	0.00	0.00	—	0.00	0.00	0.00	0.00	0.00	0.00
Daily, Winter (Max)	—	—	—	—	—	—	—	—	—	—	—	—	—	—	—	—	—	—
Worker	0.06	0.05	0.06	0.77	0.00	0.00	0.18	0.18	0.00	0.04	0.04	—	180	180	0.01	0.01	0.02	182

Vendor	0.01	0.01	0.22	0.10	< 0.005	< 0.005	0.05	0.05	< 0.005	0.01	0.02	—	187	187	0.01	0.03	0.01	195
Hauling	0.00	0.00	0.00	0.00	0.00	0.00	0.00	0.00	0.00	0.00	0.00	—	0.00	0.00	0.00	0.00	0.00	0.00
Average Daily	—	—	—	—	—	—	—	—	—	—	—	—	—	—	—	—	—	—
Worker	0.02	0.02	0.03	0.34	0.00	0.00	0.08	0.08	0.00	0.02	0.02	—	75.7	75.7	< 0.005	< 0.005	0.12	76.7
Vendor	0.01	< 0.005	0.09	0.04	< 0.005	< 0.005	0.02	0.02	< 0.005	0.01	0.01	—	77.6	77.6	< 0.005	0.01	0.09	81.1
Hauling	0.00	0.00	0.00	0.00	0.00	0.00	0.00	0.00	0.00	0.00	0.00	—	0.00	0.00	0.00	0.00	0.00	0.00
Annual	—	—	—	—	—	—	—	—	—	—	—	—	—	—	—	—	—	—
Worker	< 0.005	< 0.005	0.01	0.06	0.00	0.00	0.01	0.01	0.00	< 0.005	< 0.005	—	12.5	12.5	< 0.005	< 0.005	0.02	12.7
Vendor	< 0.005	< 0.005	0.02	0.01	< 0.005	< 0.005	< 0.005	< 0.005	< 0.005	< 0.005	< 0.005	—	12.9	12.9	< 0.005	< 0.005	0.01	13.4
Hauling	0.00	0.00	0.00	0.00	0.00	0.00	0.00	0.00	0.00	0.00	0.00	—	0.00	0.00	0.00	0.00	0.00	0.00

3.8. Building Construction (2026) - Mitigated

Criteria Pollutants (lb/day for daily, ton/yr for annual) and GHGs (lb/day for daily, MT/yr for annual)

Location	TOG	ROG	NOx	CO	SO2	PM10E	PM10D	PM10T	PM2.5E	PM2.5D	PM2.5T	BCO2	NBCO2	CO2T	CH4	N2O	R	CO2e
Onsite	—	—	—	—	—	—	—	—	—	—	—	—	—	—	—	—	—	—
Daily, Summer (Max)	—	—	—	—	—	—	—	—	—	—	—	—	—	—	—	—	—	—
Off-Road Equipment	1.36	1.13	9.91	11.2	0.02	0.32	—	0.32	0.30	—	0.30	—	2,030	2,030	0.08	0.02	—	2,037
Onsite truck	0.00	0.00	0.00	0.00	0.00	0.00	0.00	0.00	0.00	0.00	0.00	—	0.00	0.00	0.00	0.00	0.00	0.00
Daily, Winter (Max)	—	—	—	—	—	—	—	—	—	—	—	—	—	—	—	—	—	—
Off-Road Equipment	1.36	1.13	9.91	11.2	0.02	0.32	—	0.32	0.30	—	0.30	—	2,030	2,030	0.08	0.02	—	2,037
Onsite truck	0.00	0.00	0.00	0.00	0.00	0.00	0.00	0.00	0.00	0.00	0.00	—	0.00	0.00	0.00	0.00	0.00	0.00

Average Daily	—	—	—	—	—	—	—	—	—	—	—	—	—	—	—	—	—	—
Off-Road Equipment	0.57	0.47	4.11	4.63	0.01	0.13	—	0.13	0.12	—	0.12	—	842	842	0.03	0.01	—	845
Onsite truck	0.00	0.00	0.00	0.00	0.00	0.00	0.00	0.00	0.00	0.00	0.00	—	0.00	0.00	0.00	0.00	0.00	0.00
Annual	—	—	—	—	—	—	—	—	—	—	—	—	—	—	—	—	—	—
Off-Road Equipment	0.10	0.09	0.75	0.84	< 0.005	0.02	—	0.02	0.02	—	0.02	—	139	139	0.01	< 0.005	—	140
Onsite truck	0.00	0.00	0.00	0.00	0.00	0.00	0.00	0.00	0.00	0.00	0.00	—	0.00	0.00	0.00	0.00	0.00	0.00
Offsite	—	—	—	—	—	—	—	—	—	—	—	—	—	—	—	—	—	—
Daily, Summer (Max)	—	—	—	—	—	—	—	—	—	—	—	—	—	—	—	—	—	—
Worker	0.06	0.05	0.05	0.90	0.00	0.00	0.18	0.18	0.00	0.04	0.04	—	190	190	0.01	0.01	0.64	192
Vendor	0.01	0.01	0.21	0.10	< 0.005	< 0.005	0.05	0.05	< 0.005	0.01	0.02	—	187	187	0.01	0.03	0.51	196
Hauling	0.00	0.00	0.00	0.00	0.00	0.00	0.00	0.00	0.00	0.00	0.00	—	0.00	0.00	0.00	0.00	0.00	0.00
Daily, Winter (Max)	—	—	—	—	—	—	—	—	—	—	—	—	—	—	—	—	—	—
Worker	0.06	0.05	0.06	0.77	0.00	0.00	0.18	0.18	0.00	0.04	0.04	—	180	180	0.01	0.01	0.02	182
Vendor	0.01	0.01	0.22	0.10	< 0.005	< 0.005	0.05	0.05	< 0.005	0.01	0.02	—	187	187	0.01	0.03	0.01	195
Hauling	0.00	0.00	0.00	0.00	0.00	0.00	0.00	0.00	0.00	0.00	0.00	—	0.00	0.00	0.00	0.00	0.00	0.00
Average Daily	—	—	—	—	—	—	—	—	—	—	—	—	—	—	—	—	—	—
Worker	0.02	0.02	0.03	0.34	0.00	0.00	0.08	0.08	0.00	0.02	0.02	—	75.7	75.7	< 0.005	< 0.005	0.12	76.7
Vendor	0.01	< 0.005	0.09	0.04	< 0.005	< 0.005	0.02	0.02	< 0.005	0.01	0.01	—	77.6	77.6	< 0.005	0.01	0.09	81.1
Hauling	0.00	0.00	0.00	0.00	0.00	0.00	0.00	0.00	0.00	0.00	0.00	—	0.00	0.00	0.00	0.00	0.00	0.00
Annual	—	—	—	—	—	—	—	—	—	—	—	—	—	—	—	—	—	—
Worker	< 0.005	< 0.005	0.01	0.06	0.00	0.00	0.01	0.01	0.00	< 0.005	< 0.005	—	12.5	12.5	< 0.005	< 0.005	0.02	12.7

Vendor	< 0.005	< 0.005	0.02	0.01	< 0.005	< 0.005	< 0.005	< 0.005	< 0.005	< 0.005	< 0.005	—	12.9	12.9	< 0.005	< 0.005	0.01	13.4
Hauling	0.00	0.00	0.00	0.00	0.00	0.00	0.00	0.00	0.00	0.00	0.00	—	0.00	0.00	0.00	0.00	0.00	0.00

3.9. Paving (2026) - Unmitigated

Criteria Pollutants (lb/day for daily, ton/yr for annual) and GHGs (lb/day for daily, MT/yr for annual)

Location	TOG	ROG	NOx	CO	SO2	PM10E	PM10D	PM10T	PM2.5E	PM2.5D	PM2.5T	BCO2	NBCO2	CO2T	CH4	N2O	R	CO2e
Onsite	—	—	—	—	—	—	—	—	—	—	—	—	—	—	—	—	—	—
Daily, Summer (Max)	—	—	—	—	—	—	—	—	—	—	—	—	—	—	—	—	—	—
Off-Road Equipment	0.56	0.47	4.41	6.48	0.01	0.18	—	0.18	0.17	—	0.17	—	991	991	0.04	0.01	—	995
Paving	—	0.10	—	—	—	—	—	—	—	—	—	—	—	—	—	—	—	—
Onsite truck	0.00	0.00	0.00	0.00	0.00	0.00	0.00	0.00	0.00	0.00	0.00	—	0.00	0.00	0.00	0.00	0.00	0.00
Daily, Winter (Max)	—	—	—	—	—	—	—	—	—	—	—	—	—	—	—	—	—	—
Average Daily	—	—	—	—	—	—	—	—	—	—	—	—	—	—	—	—	—	—
Off-Road Equipment	0.03	0.03	0.25	0.37	< 0.005	0.01	—	0.01	0.01	—	0.01	—	57.0	57.0	< 0.005	< 0.005	—	57.2
Paving	—	0.01	—	—	—	—	—	—	—	—	—	—	—	—	—	—	—	—
Onsite truck	0.00	0.00	0.00	0.00	0.00	0.00	0.00	0.00	0.00	0.00	0.00	—	0.00	0.00	0.00	0.00	0.00	0.00
Annual	—	—	—	—	—	—	—	—	—	—	—	—	—	—	—	—	—	—
Off-Road Equipment	0.01	< 0.005	0.05	0.07	< 0.005	< 0.005	—	< 0.005	< 0.005	—	< 0.005	—	9.44	9.44	< 0.005	< 0.005	—	9.48
Paving	—	< 0.005	—	—	—	—	—	—	—	—	—	—	—	—	—	—	—	—
Onsite truck	0.00	0.00	0.00	0.00	0.00	0.00	0.00	0.00	0.00	0.00	0.00	—	0.00	0.00	0.00	0.00	0.00	0.00

Offsite	—	—	—	—	—	—	—	—	—	—	—	—	—	—	—	—	—	—
Daily, Summer (Max)	—	—	—	—	—	—	—	—	—	—	—	—	—	—	—	—	—	—
Worker	0.06	0.05	0.05	0.90	0.00	0.00	0.18	0.18	0.00	0.04	0.04	—	190	190	0.01	0.01	0.64	192
Vendor	0.01	0.01	0.21	0.10	< 0.005	< 0.005	0.05	0.05	< 0.005	0.01	0.02	—	187	187	0.01	0.03	0.51	196
Hauling	0.00	0.00	0.00	0.00	0.00	0.00	0.00	0.00	0.00	0.00	0.00	—	0.00	0.00	0.00	0.00	0.00	0.00
Daily, Winter (Max)	—	—	—	—	—	—	—	—	—	—	—	—	—	—	—	—	—	—
Average Daily	—	—	—	—	—	—	—	—	—	—	—	—	—	—	—	—	—	—
Worker	< 0.005	< 0.005	< 0.005	0.05	0.00	0.00	0.01	0.01	0.00	< 0.005	< 0.005	—	10.5	10.5	< 0.005	< 0.005	0.02	10.6
Vendor	< 0.005	< 0.005	0.01	0.01	< 0.005	< 0.005	< 0.005	< 0.005	< 0.005	< 0.005	< 0.005	—	10.8	10.8	< 0.005	< 0.005	0.01	11.2
Hauling	0.00	0.00	0.00	0.00	0.00	0.00	0.00	0.00	0.00	0.00	0.00	—	0.00	0.00	0.00	0.00	0.00	0.00
Annual	—	—	—	—	—	—	—	—	—	—	—	—	—	—	—	—	—	—
Worker	< 0.005	< 0.005	< 0.005	0.01	0.00	0.00	< 0.005	< 0.005	0.00	< 0.005	< 0.005	—	1.74	1.74	< 0.005	< 0.005	< 0.005	1.76
Vendor	< 0.005	< 0.005	< 0.005	< 0.005	< 0.005	< 0.005	< 0.005	< 0.005	< 0.005	< 0.005	< 0.005	—	1.78	1.78	< 0.005	< 0.005	< 0.005	1.86
Hauling	0.00	0.00	0.00	0.00	0.00	0.00	0.00	0.00	0.00	0.00	0.00	—	0.00	0.00	0.00	0.00	0.00	0.00

3.10. Paving (2026) - Mitigated

Criteria Pollutants (lb/day for daily, ton/yr for annual) and GHGs (lb/day for daily, MT/yr for annual)

Location	TOG	ROG	NOx	CO	SO2	PM10E	PM10D	PM10T	PM2.5E	PM2.5D	PM2.5T	BCO2	NBCO2	CO2T	CH4	N2O	R	CO2e
Onsite	—	—	—	—	—	—	—	—	—	—	—	—	—	—	—	—	—	—
Daily, Summer (Max)	—	—	—	—	—	—	—	—	—	—	—	—	—	—	—	—	—	—
Off-Road Equipment	0.56	0.47	4.41	6.48	0.01	0.18	—	0.18	0.17	—	0.17	—	991	991	0.04	0.01	—	995
Paving	—	0.10	—	—	—	—	—	—	—	—	—	—	—	—	—	—	—	—

Onsite truck	0.00	0.00	0.00	0.00	0.00	0.00	0.00	0.00	0.00	0.00	0.00	—	0.00	0.00	0.00	0.00	0.00	0.00
Daily, Winter (Max)	—	—	—	—	—	—	—	—	—	—	—	—	—	—	—	—	—	—
Average Daily	—	—	—	—	—	—	—	—	—	—	—	—	—	—	—	—	—	—
Off-Road Equipment	0.03	0.03	0.25	0.37	< 0.005	0.01	—	0.01	0.01	—	0.01	—	57.0	57.0	< 0.005	< 0.005	—	57.2
Paving	—	0.01	—	—	—	—	—	—	—	—	—	—	—	—	—	—	—	—
Onsite truck	0.00	0.00	0.00	0.00	0.00	0.00	0.00	0.00	0.00	0.00	0.00	—	0.00	0.00	0.00	0.00	0.00	0.00
Annual	—	—	—	—	—	—	—	—	—	—	—	—	—	—	—	—	—	—
Off-Road Equipment	0.01	< 0.005	0.05	0.07	< 0.005	< 0.005	—	< 0.005	< 0.005	—	< 0.005	—	9.44	9.44	< 0.005	< 0.005	—	9.48
Paving	—	< 0.005	—	—	—	—	—	—	—	—	—	—	—	—	—	—	—	—
Onsite truck	0.00	0.00	0.00	0.00	0.00	0.00	0.00	0.00	0.00	0.00	0.00	—	0.00	0.00	0.00	0.00	0.00	0.00
Offsite	—	—	—	—	—	—	—	—	—	—	—	—	—	—	—	—	—	—
Daily, Summer (Max)	—	—	—	—	—	—	—	—	—	—	—	—	—	—	—	—	—	—
Worker	0.06	0.05	0.05	0.90	0.00	0.00	0.18	0.18	0.00	0.04	0.04	—	190	190	0.01	0.01	0.64	192
Vendor	0.01	0.01	0.21	0.10	< 0.005	< 0.005	0.05	0.05	< 0.005	0.01	0.02	—	187	187	0.01	0.03	0.51	196
Hauling	0.00	0.00	0.00	0.00	0.00	0.00	0.00	0.00	0.00	0.00	0.00	—	0.00	0.00	0.00	0.00	0.00	0.00
Daily, Winter (Max)	—	—	—	—	—	—	—	—	—	—	—	—	—	—	—	—	—	—
Average Daily	—	—	—	—	—	—	—	—	—	—	—	—	—	—	—	—	—	—
Worker	< 0.005	< 0.005	< 0.005	0.05	0.00	0.00	0.01	0.01	0.00	< 0.005	< 0.005	—	10.5	10.5	< 0.005	< 0.005	0.02	10.6
Vendor	< 0.005	< 0.005	0.01	0.01	< 0.005	< 0.005	< 0.005	< 0.005	< 0.005	< 0.005	< 0.005	—	10.8	10.8	< 0.005	< 0.005	0.01	11.2

Hauling	0.00	0.00	0.00	0.00	0.00	0.00	0.00	0.00	0.00	0.00	0.00	—	0.00	0.00	0.00	0.00	0.00	0.00
Annual	—	—	—	—	—	—	—	—	—	—	—	—	—	—	—	—	—	—
Worker	< 0.005	< 0.005	< 0.005	0.01	0.00	0.00	< 0.005	< 0.005	0.00	< 0.005	< 0.005	—	1.74	1.74	< 0.005	< 0.005	< 0.005	1.76
Vendor	< 0.005	< 0.005	< 0.005	< 0.005	< 0.005	< 0.005	< 0.005	< 0.005	< 0.005	< 0.005	< 0.005	—	1.78	1.78	< 0.005	< 0.005	< 0.005	1.86
Hauling	0.00	0.00	0.00	0.00	0.00	0.00	0.00	0.00	0.00	0.00	0.00	—	0.00	0.00	0.00	0.00	0.00	0.00

3.11. Architectural Coating (2026) - Unmitigated

Criteria Pollutants (lb/day for daily, ton/yr for annual) and GHGs (lb/day for daily, MT/yr for annual)

Location	TOG	ROG	NOx	CO	SO2	PM10E	PM10D	PM10T	PM2.5E	PM2.5D	PM2.5T	BCO2	NBCO2	CO2T	CH4	N2O	R	CO2e
Onsite	—	—	—	—	—	—	—	—	—	—	—	—	—	—	—	—	—	—
Daily, Summer (Max)	—	—	—	—	—	—	—	—	—	—	—	—	—	—	—	—	—	—
Off-Road Equipment	0.15	0.12	0.86	1.13	< 0.005	0.02	—	0.02	0.02	—	0.02	—	134	134	0.01	< 0.005	—	134
Architectural Coatings	—	10.5	—	—	—	—	—	—	—	—	—	—	—	—	—	—	—	—
Onsite truck	0.00	0.00	0.00	0.00	0.00	0.00	0.00	0.00	0.00	0.00	0.00	—	0.00	0.00	0.00	0.00	0.00	0.00
Daily, Winter (Max)	—	—	—	—	—	—	—	—	—	—	—	—	—	—	—	—	—	—
Average Daily	—	—	—	—	—	—	—	—	—	—	—	—	—	—	—	—	—	—
Off-Road Equipment	0.01	0.01	0.05	0.07	< 0.005	< 0.005	—	< 0.005	< 0.005	—	< 0.005	—	8.41	8.41	< 0.005	< 0.005	—	8.44
Architectural Coatings	—	0.66	—	—	—	—	—	—	—	—	—	—	—	—	—	—	—	—
Onsite truck	0.00	0.00	0.00	0.00	0.00	0.00	0.00	0.00	0.00	0.00	0.00	—	0.00	0.00	0.00	0.00	0.00	0.00

Annual	—	—	—	—	—	—	—	—	—	—	—	—	—	—	—	—	—	—
Off-Road Equipment	< 0.005	< 0.005	0.01	0.01	< 0.005	< 0.005	—	< 0.005	< 0.005	—	< 0.005	—	1.39	1.39	< 0.005	< 0.005	—	1.40
Architectural Coatings	—	0.12	—	—	—	—	—	—	—	—	—	—	—	—	—	—	—	—
Onsite truck	0.00	0.00	0.00	0.00	0.00	0.00	0.00	0.00	0.00	0.00	0.00	—	0.00	0.00	0.00	0.00	0.00	0.00
Offsite	—	—	—	—	—	—	—	—	—	—	—	—	—	—	—	—	—	—
Daily, Summer (Max)	—	—	—	—	—	—	—	—	—	—	—	—	—	—	—	—	—	—
Worker	0.02	0.01	0.02	0.26	0.00	0.00	0.05	0.05	0.00	0.01	0.01	—	54.2	54.2	< 0.005	< 0.005	0.18	55.0
Vendor	0.00	0.00	0.00	0.00	0.00	0.00	0.00	0.00	0.00	0.00	0.00	—	0.00	0.00	0.00	0.00	0.00	0.00
Hauling	0.00	0.00	0.00	0.00	0.00	0.00	0.00	0.00	0.00	0.00	0.00	—	0.00	0.00	0.00	0.00	0.00	0.00
Daily, Winter (Max)	—	—	—	—	—	—	—	—	—	—	—	—	—	—	—	—	—	—
Average Daily	—	—	—	—	—	—	—	—	—	—	—	—	—	—	—	—	—	—
Worker	< 0.005	< 0.005	< 0.005	0.01	0.00	0.00	< 0.005	< 0.005	0.00	< 0.005	< 0.005	—	3.29	3.29	< 0.005	< 0.005	< 0.005	3.33
Vendor	0.00	0.00	0.00	0.00	0.00	0.00	0.00	0.00	0.00	0.00	0.00	—	0.00	0.00	0.00	0.00	0.00	0.00
Hauling	0.00	0.00	0.00	0.00	0.00	0.00	0.00	0.00	0.00	0.00	0.00	—	0.00	0.00	0.00	0.00	0.00	0.00
Annual	—	—	—	—	—	—	—	—	—	—	—	—	—	—	—	—	—	—
Worker	< 0.005	< 0.005	< 0.005	< 0.005	0.00	0.00	< 0.005	< 0.005	0.00	< 0.005	< 0.005	—	0.54	0.54	< 0.005	< 0.005	< 0.005	0.55
Vendor	0.00	0.00	0.00	0.00	0.00	0.00	0.00	0.00	0.00	0.00	0.00	—	0.00	0.00	0.00	0.00	0.00	0.00
Hauling	0.00	0.00	0.00	0.00	0.00	0.00	0.00	0.00	0.00	0.00	0.00	—	0.00	0.00	0.00	0.00	0.00	0.00

3.12. Architectural Coating (2026) - Mitigated

Criteria Pollutants (lb/day for daily, ton/yr for annual) and GHGs (lb/day for daily, MT/yr for annual)

Location	TOG	ROG	NOx	CO	SO2	PM10E	PM10D	PM10T	PM2.5E	PM2.5D	PM2.5T	BCO2	NBCO2	CO2T	CH4	N2O	R	CO2e
Onsite	—	—	—	—	—	—	—	—	—	—	—	—	—	—	—	—	—	—
Daily, Summer (Max)	—	—	—	—	—	—	—	—	—	—	—	—	—	—	—	—	—	—
Off-Road Equipment	0.15	0.12	0.86	1.13	< 0.005	0.02	—	0.02	0.02	—	0.02	—	134	134	0.01	< 0.005	—	134
Architectural Coatings	—	10.5	—	—	—	—	—	—	—	—	—	—	—	—	—	—	—	—
Onsite truck	0.00	0.00	0.00	0.00	0.00	0.00	0.00	0.00	0.00	0.00	0.00	—	0.00	0.00	0.00	0.00	0.00	0.00
Daily, Winter (Max)	—	—	—	—	—	—	—	—	—	—	—	—	—	—	—	—	—	—
Average Daily	—	—	—	—	—	—	—	—	—	—	—	—	—	—	—	—	—	—
Off-Road Equipment	0.01	0.01	0.05	0.07	< 0.005	< 0.005	—	< 0.005	< 0.005	—	< 0.005	—	8.41	8.41	< 0.005	< 0.005	—	8.44
Architectural Coatings	—	0.66	—	—	—	—	—	—	—	—	—	—	—	—	—	—	—	—
Onsite truck	0.00	0.00	0.00	0.00	0.00	0.00	0.00	0.00	0.00	0.00	0.00	—	0.00	0.00	0.00	0.00	0.00	0.00
Annual	—	—	—	—	—	—	—	—	—	—	—	—	—	—	—	—	—	—
Off-Road Equipment	< 0.005	< 0.005	0.01	0.01	< 0.005	< 0.005	—	< 0.005	< 0.005	—	< 0.005	—	1.39	1.39	< 0.005	< 0.005	—	1.40
Architectural Coatings	—	0.12	—	—	—	—	—	—	—	—	—	—	—	—	—	—	—	—
Onsite truck	0.00	0.00	0.00	0.00	0.00	0.00	0.00	0.00	0.00	0.00	0.00	—	0.00	0.00	0.00	0.00	0.00	0.00
Offsite	—	—	—	—	—	—	—	—	—	—	—	—	—	—	—	—	—	—

Daily, Summer (Max)	—	—	—	—	—	—	—	—	—	—	—	—	—	—	—	—	—	—
Worker	0.02	0.01	0.02	0.26	0.00	0.00	0.05	0.05	0.00	0.01	0.01	—	54.2	54.2	< 0.005	< 0.005	0.18	55.0
Vendor	0.00	0.00	0.00	0.00	0.00	0.00	0.00	0.00	0.00	0.00	0.00	—	0.00	0.00	0.00	0.00	0.00	0.00
Hauling	0.00	0.00	0.00	0.00	0.00	0.00	0.00	0.00	0.00	0.00	0.00	—	0.00	0.00	0.00	0.00	0.00	0.00
Daily, Winter (Max)	—	—	—	—	—	—	—	—	—	—	—	—	—	—	—	—	—	—
Average Daily	—	—	—	—	—	—	—	—	—	—	—	—	—	—	—	—	—	—
Worker	< 0.005	< 0.005	< 0.005	0.01	0.00	0.00	< 0.005	< 0.005	0.00	< 0.005	< 0.005	—	3.29	3.29	< 0.005	< 0.005	< 0.005	3.33
Vendor	0.00	0.00	0.00	0.00	0.00	0.00	0.00	0.00	0.00	0.00	0.00	—	0.00	0.00	0.00	0.00	0.00	0.00
Hauling	0.00	0.00	0.00	0.00	0.00	0.00	0.00	0.00	0.00	0.00	0.00	—	0.00	0.00	0.00	0.00	0.00	0.00
Annual	—	—	—	—	—	—	—	—	—	—	—	—	—	—	—	—	—	—
Worker	< 0.005	< 0.005	< 0.005	< 0.005	0.00	0.00	< 0.005	< 0.005	0.00	< 0.005	< 0.005	—	0.54	0.54	< 0.005	< 0.005	< 0.005	0.55
Vendor	0.00	0.00	0.00	0.00	0.00	0.00	0.00	0.00	0.00	0.00	0.00	—	0.00	0.00	0.00	0.00	0.00	0.00
Hauling	0.00	0.00	0.00	0.00	0.00	0.00	0.00	0.00	0.00	0.00	0.00	—	0.00	0.00	0.00	0.00	0.00	0.00

4. Operations Emissions Details

4.1. Mobile Emissions by Land Use

4.1.1. Unmitigated

Criteria Pollutants (lb/day for daily, ton/yr for annual) and GHGs (lb/day for daily, MT/yr for annual)

Land Use	TOG	ROG	NOx	CO	SO2	PM10E	PM10D	PM10T	PM2.5E	PM2.5D	PM2.5T	BCO2	NBCO2	CO2T	CH4	N2O	R	CO2e
Daily, Summer (Max)	—	—	—	—	—	—	—	—	—	—	—	—	—	—	—	—	—	—

General Office Building	2.55	2.32	1.67	19.1	0.04	0.03	4.09	4.12	0.03	1.04	1.07	—	4,552	4,552	0.22	0.18	15.3	4,627
City Park	0.00	0.00	0.00	0.00	0.00	0.00	0.00	0.00	0.00	0.00	0.00	—	0.00	0.00	0.00	0.00	0.00	0.00
Parking Lot	0.00	0.00	0.00	0.00	0.00	0.00	0.00	0.00	0.00	0.00	0.00	—	0.00	0.00	0.00	0.00	0.00	0.00
Total	2.55	2.32	1.67	19.1	0.04	0.03	4.09	4.12	0.03	1.04	1.07	—	4,552	4,552	0.22	0.18	15.3	4,627
Daily, Winter (Max)	—	—	—	—	—	—	—	—	—	—	—	—	—	—	—	—	—	—
General Office Building	2.52	2.29	1.82	17.7	0.04	0.03	4.09	4.12	0.03	1.04	1.07	—	4,362	4,362	0.24	0.19	0.40	4,425
City Park	0.00	0.00	0.00	0.00	0.00	0.00	0.00	0.00	0.00	0.00	0.00	—	0.00	0.00	0.00	0.00	0.00	0.00
Parking Lot	0.00	0.00	0.00	0.00	0.00	0.00	0.00	0.00	0.00	0.00	0.00	—	0.00	0.00	0.00	0.00	0.00	0.00
Total	2.52	2.29	1.82	17.7	0.04	0.03	4.09	4.12	0.03	1.04	1.07	—	4,362	4,362	0.24	0.19	0.40	4,425
Annual	—	—	—	—	—	—	—	—	—	—	—	—	—	—	—	—	—	—
General Office Building	0.46	0.42	0.34	3.30	0.01	0.01	0.74	0.74	< 0.005	0.19	0.19	—	731	731	0.04	0.03	1.09	742
City Park	0.00	0.00	0.00	0.00	0.00	0.00	0.00	0.00	0.00	0.00	0.00	—	0.00	0.00	0.00	0.00	0.00	0.00
Parking Lot	0.00	0.00	0.00	0.00	0.00	0.00	0.00	0.00	0.00	0.00	0.00	—	0.00	0.00	0.00	0.00	0.00	0.00
Total	0.46	0.42	0.34	3.30	0.01	0.01	0.74	0.74	< 0.005	0.19	0.19	—	731	731	0.04	0.03	1.09	742

4.1.2. Mitigated

Criteria Pollutants (lb/day for daily, ton/yr for annual) and GHGs (lb/day for daily, MT/yr for annual)

Land Use	TOG	ROG	NOx	CO	SO2	PM10E	PM10D	PM10T	PM2.5E	PM2.5D	PM2.5T	BCO2	NBCO2	CO2T	CH4	N2O	R	CO2e

Daily, Summer (Max)	—	—	—	—	—	—	—	—	—	—	—	—	—	—	—	—	—	—
General Office Building	2.55	2.32	1.67	19.1	0.04	0.03	4.09	4.12	0.03	1.04	1.07	—	4,552	4,552	0.22	0.18	15.3	4,627
City Park	0.00	0.00	0.00	0.00	0.00	0.00	0.00	0.00	0.00	0.00	0.00	—	0.00	0.00	0.00	0.00	0.00	0.00
Parking Lot	0.00	0.00	0.00	0.00	0.00	0.00	0.00	0.00	0.00	0.00	0.00	—	0.00	0.00	0.00	0.00	0.00	0.00
Total	2.55	2.32	1.67	19.1	0.04	0.03	4.09	4.12	0.03	1.04	1.07	—	4,552	4,552	0.22	0.18	15.3	4,627
Daily, Winter (Max)	—	—	—	—	—	—	—	—	—	—	—	—	—	—	—	—	—	—
General Office Building	2.52	2.29	1.82	17.7	0.04	0.03	4.09	4.12	0.03	1.04	1.07	—	4,362	4,362	0.24	0.19	0.40	4,425
City Park	0.00	0.00	0.00	0.00	0.00	0.00	0.00	0.00	0.00	0.00	0.00	—	0.00	0.00	0.00	0.00	0.00	0.00
Parking Lot	0.00	0.00	0.00	0.00	0.00	0.00	0.00	0.00	0.00	0.00	0.00	—	0.00	0.00	0.00	0.00	0.00	0.00
Total	2.52	2.29	1.82	17.7	0.04	0.03	4.09	4.12	0.03	1.04	1.07	—	4,362	4,362	0.24	0.19	0.40	4,425
Annual	—	—	—	—	—	—	—	—	—	—	—	—	—	—	—	—	—	—
General Office Building	0.46	0.42	0.34	3.30	0.01	0.01	0.74	0.74	< 0.005	0.19	0.19	—	731	731	0.04	0.03	1.09	742
City Park	0.00	0.00	0.00	0.00	0.00	0.00	0.00	0.00	0.00	0.00	0.00	—	0.00	0.00	0.00	0.00	0.00	0.00
Parking Lot	0.00	0.00	0.00	0.00	0.00	0.00	0.00	0.00	0.00	0.00	0.00	—	0.00	0.00	0.00	0.00	0.00	0.00
Total	0.46	0.42	0.34	3.30	0.01	0.01	0.74	0.74	< 0.005	0.19	0.19	—	731	731	0.04	0.03	1.09	742

4.2. Energy

4.2.1. Electricity Emissions By Land Use - Unmitigated

Criteria Pollutants (lb/day for daily, ton/yr for annual) and GHGs (lb/day for daily, MT/yr for annual)

Land Use	TOG	ROG	NOx	CO	SO2	PM10E	PM10D	PM10T	PM2.5E	PM2.5D	PM2.5T	BCO2	NBCO2	CO2T	CH4	N2O	R	CO2e
Daily, Summer (Max)	—	—	—	—	—	—	—	—	—	—	—	—	—	—	—	—	—	—
General Office Building	—	—	—	—	—	—	—	—	—	—	—	—	583	583	0.06	0.01	—	587
City Park	—	—	—	—	—	—	—	—	—	—	—	—	7.56	7.56	< 0.005	< 0.005	—	7.61
Parking Lot	—	—	—	—	—	—	—	—	—	—	—	—	30.3	30.3	< 0.005	< 0.005	—	30.5
Total	—	—	—	—	—	—	—	—	—	—	—	—	621	621	0.06	0.01	—	625
Daily, Winter (Max)	—	—	—	—	—	—	—	—	—	—	—	—	—	—	—	—	—	—
General Office Building	—	—	—	—	—	—	—	—	—	—	—	—	583	583	0.06	0.01	—	587
City Park	—	—	—	—	—	—	—	—	—	—	—	—	7.56	7.56	< 0.005	< 0.005	—	7.61
Parking Lot	—	—	—	—	—	—	—	—	—	—	—	—	30.3	30.3	< 0.005	< 0.005	—	30.5
Total	—	—	—	—	—	—	—	—	—	—	—	—	621	621	0.06	0.01	—	625
Annual	—	—	—	—	—	—	—	—	—	—	—	—	—	—	—	—	—	—
General Office Building	—	—	—	—	—	—	—	—	—	—	—	—	96.5	96.5	0.01	< 0.005	—	97.1
City Park	—	—	—	—	—	—	—	—	—	—	—	—	1.25	1.25	< 0.005	< 0.005	—	1.26
Parking Lot	—	—	—	—	—	—	—	—	—	—	—	—	5.02	5.02	< 0.005	< 0.005	—	5.04
Total	—	—	—	—	—	—	—	—	—	—	—	—	103	103	0.01	< 0.005	—	103

4.2.2. Electricity Emissions By Land Use - Mitigated

Criteria Pollutants (lb/day for daily, ton/yr for annual) and GHGs (lb/day for daily, MT/yr for annual)

Land Use	TOG	ROG	NOx	CO	SO2	PM10E	PM10D	PM10T	PM2.5E	PM2.5D	PM2.5T	BCO2	NBCO2	CO2T	CH4	N2O	R	CO2e
Daily, Summer (Max)	—	—	—	—	—	—	—	—	—	—	—	—	—	—	—	—	—	—
General Office Building	—	—	—	—	—	—	—	—	—	—	—	—	583	583	0.06	0.01	—	587
City Park	—	—	—	—	—	—	—	—	—	—	—	—	7.56	7.56	< 0.005	< 0.005	—	7.61
Parking Lot	—	—	—	—	—	—	—	—	—	—	—	—	30.3	30.3	< 0.005	< 0.005	—	30.5
Total	—	—	—	—	—	—	—	—	—	—	—	—	621	621	0.06	0.01	—	625
Daily, Winter (Max)	—	—	—	—	—	—	—	—	—	—	—	—	—	—	—	—	—	—
General Office Building	—	—	—	—	—	—	—	—	—	—	—	—	583	583	0.06	0.01	—	587
City Park	—	—	—	—	—	—	—	—	—	—	—	—	7.56	7.56	< 0.005	< 0.005	—	7.61
Parking Lot	—	—	—	—	—	—	—	—	—	—	—	—	30.3	30.3	< 0.005	< 0.005	—	30.5
Total	—	—	—	—	—	—	—	—	—	—	—	—	621	621	0.06	0.01	—	625
Annual	—	—	—	—	—	—	—	—	—	—	—	—	—	—	—	—	—	—
General Office Building	—	—	—	—	—	—	—	—	—	—	—	—	96.5	96.5	0.01	< 0.005	—	97.1
City Park	—	—	—	—	—	—	—	—	—	—	—	—	1.25	1.25	< 0.005	< 0.005	—	1.26
Parking Lot	—	—	—	—	—	—	—	—	—	—	—	—	5.02	5.02	< 0.005	< 0.005	—	5.04
Total	—	—	—	—	—	—	—	—	—	—	—	—	103	103	0.01	< 0.005	—	103

4.2.3. Natural Gas Emissions By Land Use - Unmitigated

Criteria Pollutants (lb/day for daily, ton/yr for annual) and GHGs (lb/day for daily, MT/yr for annual)

Land Use	TOG	ROG	NOx	CO	SO2	PM10E	PM10D	PM10T	PM2.5E	PM2.5D	PM2.5T	BCO2	NBCO2	CO2T	CH4	N2O	R	CO2e
Daily, Summer (Max)	—	—	—	—	—	—	—	—	—	—	—	—	—	—	—	—	—	—
General Office Building	0.00	0.00	0.00	0.00	0.00	0.00	—	0.00	0.00	—	0.00	—	0.00	0.00	0.00	0.00	—	0.00
City Park	0.00	0.00	0.00	0.00	0.00	0.00	—	0.00	0.00	—	0.00	—	0.00	0.00	0.00	0.00	—	0.00
Parking Lot	0.00	0.00	0.00	0.00	0.00	0.00	—	0.00	0.00	—	0.00	—	0.00	0.00	0.00	0.00	—	0.00
Total	0.00	0.00	0.00	0.00	0.00	0.00	—	0.00	0.00	—	0.00	—	0.00	0.00	0.00	0.00	—	0.00
Daily, Winter (Max)	—	—	—	—	—	—	—	—	—	—	—	—	—	—	—	—	—	—
General Office Building	0.00	0.00	0.00	0.00	0.00	0.00	—	0.00	0.00	—	0.00	—	0.00	0.00	0.00	0.00	—	0.00
City Park	0.00	0.00	0.00	0.00	0.00	0.00	—	0.00	0.00	—	0.00	—	0.00	0.00	0.00	0.00	—	0.00
Parking Lot	0.00	0.00	0.00	0.00	0.00	0.00	—	0.00	0.00	—	0.00	—	0.00	0.00	0.00	0.00	—	0.00
Total	0.00	0.00	0.00	0.00	0.00	0.00	—	0.00	0.00	—	0.00	—	0.00	0.00	0.00	0.00	—	0.00
Annual	—	—	—	—	—	—	—	—	—	—	—	—	—	—	—	—	—	—
General Office Building	0.00	0.00	0.00	0.00	0.00	0.00	—	0.00	0.00	—	0.00	—	0.00	0.00	0.00	0.00	—	0.00
City Park	0.00	0.00	0.00	0.00	0.00	0.00	—	0.00	0.00	—	0.00	—	0.00	0.00	0.00	0.00	—	0.00
Parking Lot	0.00	0.00	0.00	0.00	0.00	0.00	—	0.00	0.00	—	0.00	—	0.00	0.00	0.00	0.00	—	0.00
Total	0.00	0.00	0.00	0.00	0.00	0.00	—	0.00	0.00	—	0.00	—	0.00	0.00	0.00	0.00	—	0.00

4.2.4. Natural Gas Emissions By Land Use - Mitigated

Criteria Pollutants (lb/day for daily, ton/yr for annual) and GHGs (lb/day for daily, MT/yr for annual)

Land Use	TOG	ROG	NOx	CO	SO2	PM10E	PM10D	PM10T	PM2.5E	PM2.5D	PM2.5T	BCO2	NBCO2	CO2T	CH4	N2O	R	CO2e
Daily, Summer (Max)	—	—	—	—	—	—	—	—	—	—	—	—	—	—	—	—	—	—
General Office Building	0.00	0.00	0.00	0.00	0.00	0.00	—	0.00	0.00	—	0.00	—	0.00	0.00	0.00	0.00	—	0.00
City Park	0.00	0.00	0.00	0.00	0.00	0.00	—	0.00	0.00	—	0.00	—	0.00	0.00	0.00	0.00	—	0.00
Parking Lot	0.00	0.00	0.00	0.00	0.00	0.00	—	0.00	0.00	—	0.00	—	0.00	0.00	0.00	0.00	—	0.00
Total	0.00	0.00	0.00	0.00	0.00	0.00	—	0.00	0.00	—	0.00	—	0.00	0.00	0.00	0.00	—	0.00
Daily, Winter (Max)	—	—	—	—	—	—	—	—	—	—	—	—	—	—	—	—	—	—
General Office Building	0.00	0.00	0.00	0.00	0.00	0.00	—	0.00	0.00	—	0.00	—	0.00	0.00	0.00	0.00	—	0.00
City Park	0.00	0.00	0.00	0.00	0.00	0.00	—	0.00	0.00	—	0.00	—	0.00	0.00	0.00	0.00	—	0.00
Parking Lot	0.00	0.00	0.00	0.00	0.00	0.00	—	0.00	0.00	—	0.00	—	0.00	0.00	0.00	0.00	—	0.00
Total	0.00	0.00	0.00	0.00	0.00	0.00	—	0.00	0.00	—	0.00	—	0.00	0.00	0.00	0.00	—	0.00
Annual	—	—	—	—	—	—	—	—	—	—	—	—	—	—	—	—	—	—
General Office Building	0.00	0.00	0.00	0.00	0.00	0.00	—	0.00	0.00	—	0.00	—	0.00	0.00	0.00	0.00	—	0.00
City Park	0.00	0.00	0.00	0.00	0.00	0.00	—	0.00	0.00	—	0.00	—	0.00	0.00	0.00	0.00	—	0.00
Parking Lot	0.00	0.00	0.00	0.00	0.00	0.00	—	0.00	0.00	—	0.00	—	0.00	0.00	0.00	0.00	—	0.00
Total	0.00	0.00	0.00	0.00	0.00	0.00	—	0.00	0.00	—	0.00	—	0.00	0.00	0.00	0.00	—	0.00

4.3. Area Emissions by Source

4.3.1. Unmitigated

Criteria Pollutants (lb/day for daily, ton/yr for annual) and GHGs (lb/day for daily, MT/yr for annual)

Source	TOG	ROG	NOx	CO	SO2	PM10E	PM10D	PM10T	PM2.5E	PM2.5D	PM2.5T	BCO2	NBCO2	CO2T	CH4	N2O	R	CO2e
Daily, Summer (Max)	—	—	—	—	—	—	—	—	—	—	—	—	—	—	—	—	—	—
Consumer Products	—	0.54	—	—	—	—	—	—	—	—	—	—	—	—	—	—	—	—
Architectural Coatings	—	0.07	—	—	—	—	—	—	—	—	—	—	—	—	—	—	—	—
Landscape Equipment	0.19	0.18	0.01	1.09	< 0.005	< 0.005	—	< 0.005	< 0.005	—	< 0.005	—	4.47	4.47	< 0.005	< 0.005	—	4.49
Total	0.19	0.79	0.01	1.09	< 0.005	< 0.005	—	< 0.005	< 0.005	—	< 0.005	—	4.47	4.47	< 0.005	< 0.005	—	4.49
Daily, Winter (Max)	—	—	—	—	—	—	—	—	—	—	—	—	—	—	—	—	—	—
Consumer Products	—	0.54	—	—	—	—	—	—	—	—	—	—	—	—	—	—	—	—
Architectural Coatings	—	0.07	—	—	—	—	—	—	—	—	—	—	—	—	—	—	—	—
Total	—	0.61	—	—	—	—	—	—	—	—	—	—	—	—	—	—	—	—
Annual	—	—	—	—	—	—	—	—	—	—	—	—	—	—	—	—	—	—
Consumer Products	—	0.10	—	—	—	—	—	—	—	—	—	—	—	—	—	—	—	—

Architectural	—	0.01	—	—	—	—	—	—	—	—	—	—	—	—	—	—	—	—
Landscape Equipment	0.02	0.02	< 0.005	0.14	< 0.005	< 0.005	—	< 0.005	< 0.005	—	< 0.005	—	0.51	0.51	< 0.005	< 0.005	—	0.51
Total	0.02	0.13	< 0.005	0.14	< 0.005	< 0.005	—	< 0.005	< 0.005	—	< 0.005	—	0.51	0.51	< 0.005	< 0.005	—	0.51

4.3.2. Mitigated

Criteria Pollutants (lb/day for daily, ton/yr for annual) and GHGs (lb/day for daily, MT/yr for annual)

Source	TOG	ROG	NOx	CO	SO2	PM10E	PM10D	PM10T	PM2.5E	PM2.5D	PM2.5T	BCO2	NBCO2	CO2T	CH4	N2O	R	CO2e
Daily, Summer (Max)	—	—	—	—	—	—	—	—	—	—	—	—	—	—	—	—	—	—
Consumer Products	—	0.54	—	—	—	—	—	—	—	—	—	—	—	—	—	—	—	—
Architectural Coatings	—	0.07	—	—	—	—	—	—	—	—	—	—	—	—	—	—	—	—
Landscape Equipment	0.19	0.18	0.01	1.09	< 0.005	< 0.005	—	< 0.005	< 0.005	—	< 0.005	—	4.47	4.47	< 0.005	< 0.005	—	4.49
Total	0.19	0.79	0.01	1.09	< 0.005	< 0.005	—	< 0.005	< 0.005	—	< 0.005	—	4.47	4.47	< 0.005	< 0.005	—	4.49
Daily, Winter (Max)	—	—	—	—	—	—	—	—	—	—	—	—	—	—	—	—	—	—
Consumer Products	—	0.54	—	—	—	—	—	—	—	—	—	—	—	—	—	—	—	—
Architectural Coatings	—	0.07	—	—	—	—	—	—	—	—	—	—	—	—	—	—	—	—

Total	—	0.61	—	—	—	—	—	—	—	—	—	—	—	—	—	—	—	—
Annual	—	—	—	—	—	—	—	—	—	—	—	—	—	—	—	—	—	—
Consumer Products	—	0.10	—	—	—	—	—	—	—	—	—	—	—	—	—	—	—	—
Architectural Coatings	—	0.01	—	—	—	—	—	—	—	—	—	—	—	—	—	—	—	—
Landscape Equipment	0.02	0.02	< 0.005	0.14	< 0.005	< 0.005	—	< 0.005	< 0.005	—	< 0.005	—	0.51	0.51	< 0.005	< 0.005	—	0.51
Total	0.02	0.13	< 0.005	0.14	< 0.005	< 0.005	—	< 0.005	< 0.005	—	< 0.005	—	0.51	0.51	< 0.005	< 0.005	—	0.51

4.4. Water Emissions by Land Use

4.4.1. Unmitigated

Criteria Pollutants (lb/day for daily, ton/yr for annual) and GHGs (lb/day for daily, MT/yr for annual)

Land Use	TOG	ROG	NOx	CO	SO2	PM10E	PM10D	PM10T	PM2.5E	PM2.5D	PM2.5T	BCO2	NBCO2	CO2T	CH4	N2O	R	CO2e
Daily, Summer (Max)	—	—	—	—	—	—	—	—	—	—	—	—	—	—	—	—	—	—
General Office Building	—	—	—	—	—	—	—	—	—	—	—	0.79	2.86	3.64	0.08	< 0.005	—	6.25
City Park	—	—	—	—	—	—	—	—	—	—	—	0.00	1.18	1.18	< 0.005	< 0.005	—	1.18
Parking Lot	—	—	—	—	—	—	—	—	—	—	—	0.00	0.00	0.00	0.00	0.00	—	0.00
Total	—	—	—	—	—	—	—	—	—	—	—	0.79	4.03	4.82	0.08	< 0.005	—	7.43
Daily, Winter (Max)	—	—	—	—	—	—	—	—	—	—	—	—	—	—	—	—	—	—

General Office Building	—	—	—	—	—	—	—	—	—	—	—	0.79	2.86	3.64	0.08	< 0.005	—	6.25
City Park	—	—	—	—	—	—	—	—	—	—	—	0.00	1.18	1.18	< 0.005	< 0.005	—	1.18
Parking Lot	—	—	—	—	—	—	—	—	—	—	—	0.00	0.00	0.00	0.00	0.00	—	0.00
Total	—	—	—	—	—	—	—	—	—	—	—	0.79	4.03	4.82	0.08	< 0.005	—	7.43
Annual	—	—	—	—	—	—	—	—	—	—	—	—	—	—	—	—	—	—
General Office Building	—	—	—	—	—	—	—	—	—	—	—	0.13	0.47	0.60	0.01	< 0.005	—	1.03
City Park	—	—	—	—	—	—	—	—	—	—	—	0.00	0.19	0.19	< 0.005	< 0.005	—	0.20
Parking Lot	—	—	—	—	—	—	—	—	—	—	—	0.00	0.00	0.00	0.00	0.00	—	0.00
Total	—	—	—	—	—	—	—	—	—	—	—	0.13	0.67	0.80	0.01	< 0.005	—	1.23

4.4.2. Mitigated

Criteria Pollutants (lb/day for daily, ton/yr for annual) and GHGs (lb/day for daily, MT/yr for annual)

Land Use	TOG	ROG	NOx	CO	SO2	PM10E	PM10D	PM10T	PM2.5E	PM2.5D	PM2.5T	BCO2	NBCO2	CO2T	CH4	N2O	R	CO2e
Daily, Summer (Max)	—	—	—	—	—	—	—	—	—	—	—	—	—	—	—	—	—	—
General Office Building	—	—	—	—	—	—	—	—	—	—	—	0.79	2.86	3.64	0.08	< 0.005	—	6.25
City Park	—	—	—	—	—	—	—	—	—	—	—	0.00	1.18	1.18	< 0.005	< 0.005	—	1.18
Parking Lot	—	—	—	—	—	—	—	—	—	—	—	0.00	0.00	0.00	0.00	0.00	—	0.00
Total	—	—	—	—	—	—	—	—	—	—	—	0.79	4.03	4.82	0.08	< 0.005	—	7.43

Daily, Winter (Max)	—	—	—	—	—	—	—	—	—	—	—	—	—	—	—	—	—
General Office Building	—	—	—	—	—	—	—	—	—	—	—	0.79	2.86	3.64	0.08	< 0.005	—	6.25
City Park	—	—	—	—	—	—	—	—	—	—	—	0.00	1.18	1.18	< 0.005	< 0.005	—	1.18
Parking Lot	—	—	—	—	—	—	—	—	—	—	—	0.00	0.00	0.00	0.00	0.00	—	0.00
Total	—	—	—	—	—	—	—	—	—	—	—	0.79	4.03	4.82	0.08	< 0.005	—	7.43
Annual	—	—	—	—	—	—	—	—	—	—	—	—	—	—	—	—	—	—
General Office Building	—	—	—	—	—	—	—	—	—	—	—	0.13	0.47	0.60	0.01	< 0.005	—	1.03
City Park	—	—	—	—	—	—	—	—	—	—	—	0.00	0.19	0.19	< 0.005	< 0.005	—	0.20
Parking Lot	—	—	—	—	—	—	—	—	—	—	—	0.00	0.00	0.00	0.00	0.00	—	0.00
Total	—	—	—	—	—	—	—	—	—	—	—	0.13	0.67	0.80	0.01	< 0.005	—	1.23

4.5. Waste Emissions by Land Use

4.5.1. Unmitigated

Criteria Pollutants (lb/day for daily, ton/yr for annual) and GHGs (lb/day for daily, MT/yr for annual)

Land Use	TOG	ROG	NOx	CO	SO2	PM10E	PM10D	PM10T	PM2.5E	PM2.5D	PM2.5T	BCO2	NBCO2	CO2T	CH4	N2O	R	CO2e
Daily, Summer (Max)	—	—	—	—	—	—	—	—	—	—	—	—	—	—	—	—	—	—
General Office Building	—	—	—	—	—	—	—	—	—	—	—	17.2	0.00	17.2	1.72	0.00	—	60.3
City Park	—	—	—	—	—	—	—	—	—	—	—	0.00	0.00	0.00	0.00	0.00	—	0.00

Parking Lot	—	—	—	—	—	—	—	—	—	—	—	0.00	0.00	0.00	0.00	0.00	—	0.00
Total	—	—	—	—	—	—	—	—	—	—	—	17.2	0.00	17.2	1.72	0.00	—	60.3
Daily, Winter (Max)	—	—	—	—	—	—	—	—	—	—	—	—	—	—	—	—	—	—
General Office Building	—	—	—	—	—	—	—	—	—	—	—	17.2	0.00	17.2	1.72	0.00	—	60.3
City Park	—	—	—	—	—	—	—	—	—	—	—	0.00	0.00	0.00	0.00	0.00	—	0.00
Parking Lot	—	—	—	—	—	—	—	—	—	—	—	0.00	0.00	0.00	0.00	0.00	—	0.00
Total	—	—	—	—	—	—	—	—	—	—	—	17.2	0.00	17.2	1.72	0.00	—	60.3
Annual	—	—	—	—	—	—	—	—	—	—	—	—	—	—	—	—	—	—
General Office Building	—	—	—	—	—	—	—	—	—	—	—	2.86	0.00	2.86	0.29	0.00	—	9.99
City Park	—	—	—	—	—	—	—	—	—	—	—	0.00	0.00	0.00	0.00	0.00	—	0.00
Parking Lot	—	—	—	—	—	—	—	—	—	—	—	0.00	0.00	0.00	0.00	0.00	—	0.00
Total	—	—	—	—	—	—	—	—	—	—	—	2.86	0.00	2.86	0.29	0.00	—	9.99

4.5.2. Mitigated

Criteria Pollutants (lb/day for daily, ton/yr for annual) and GHGs (lb/day for daily, MT/yr for annual)

Land Use	TOG	ROG	NOx	CO	SO2	PM10E	PM10D	PM10T	PM2.5E	PM2.5D	PM2.5T	BCO2	NBCO2	CO2T	CH4	N2O	R	CO2e
Daily, Summer (Max)	—	—	—	—	—	—	—	—	—	—	—	—	—	—	—	—	—	—
General Office Building	—	—	—	—	—	—	—	—	—	—	—	17.2	0.00	17.2	1.72	0.00	—	60.3

City Park	—	—	—	—	—	—	—	—	—	—	—	0.00	0.00	0.00	0.00	0.00	—	0.00
Parking Lot	—	—	—	—	—	—	—	—	—	—	—	0.00	0.00	0.00	0.00	0.00	—	0.00
Total	—	—	—	—	—	—	—	—	—	—	—	17.2	0.00	17.2	1.72	0.00	—	60.3
Daily, Winter (Max)	—	—	—	—	—	—	—	—	—	—	—	—	—	—	—	—	—	—
General Office Building	—	—	—	—	—	—	—	—	—	—	—	17.2	0.00	17.2	1.72	0.00	—	60.3
City Park	—	—	—	—	—	—	—	—	—	—	—	0.00	0.00	0.00	0.00	0.00	—	0.00
Parking Lot	—	—	—	—	—	—	—	—	—	—	—	0.00	0.00	0.00	0.00	0.00	—	0.00
Total	—	—	—	—	—	—	—	—	—	—	—	17.2	0.00	17.2	1.72	0.00	—	60.3
Annual	—	—	—	—	—	—	—	—	—	—	—	—	—	—	—	—	—	—
General Office Building	—	—	—	—	—	—	—	—	—	—	—	2.86	0.00	2.86	0.29	0.00	—	9.99
City Park	—	—	—	—	—	—	—	—	—	—	—	0.00	0.00	0.00	0.00	0.00	—	0.00
Parking Lot	—	—	—	—	—	—	—	—	—	—	—	0.00	0.00	0.00	0.00	0.00	—	0.00
Total	—	—	—	—	—	—	—	—	—	—	—	2.86	0.00	2.86	0.29	0.00	—	9.99

4.6. Refrigerant Emissions by Land Use

4.6.1. Unmitigated

Criteria Pollutants (lb/day for daily, ton/yr for annual) and GHGs (lb/day for daily, MT/yr for annual)

Land Use	TOG	ROG	NOx	CO	SO2	PM10E	PM10D	PM10T	PM2.5E	PM2.5D	PM2.5T	BCO2	NBCO2	CO2T	CH4	N2O	R	CO2e
Daily, Summer (Max)	—	—	—	—	—	—	—	—	—	—	—	—	—	—	—	—	—	—

General Office Building	—	—	—	—	—	—	—	—	—	—	—	—	—	—	—	—	0.06	0.06
City Park	—	—	—	—	—	—	—	—	—	—	—	—	—	—	—	—	0.00	0.00
Total	—	—	—	—	—	—	—	—	—	—	—	—	—	—	—	—	0.06	0.06
Daily, Winter (Max)	—	—	—	—	—	—	—	—	—	—	—	—	—	—	—	—	—	—
General Office Building	—	—	—	—	—	—	—	—	—	—	—	—	—	—	—	—	0.06	0.06
City Park	—	—	—	—	—	—	—	—	—	—	—	—	—	—	—	—	0.00	0.00
Total	—	—	—	—	—	—	—	—	—	—	—	—	—	—	—	—	0.06	0.06
Annual	—	—	—	—	—	—	—	—	—	—	—	—	—	—	—	—	—	—
General Office Building	—	—	—	—	—	—	—	—	—	—	—	—	—	—	—	—	0.01	0.01
City Park	—	—	—	—	—	—	—	—	—	—	—	—	—	—	—	—	0.00	0.00
Total	—	—	—	—	—	—	—	—	—	—	—	—	—	—	—	—	0.01	0.01

4.6.2. Mitigated

Criteria Pollutants (lb/day for daily, ton/yr for annual) and GHGs (lb/day for daily, MT/yr for annual)

Land Use	TOG	ROG	NOx	CO	SO2	PM10E	PM10D	PM10T	PM2.5E	PM2.5D	PM2.5T	BCO2	NBCO2	CO2T	CH4	N2O	R	CO2e
Daily, Summer (Max)	—	—	—	—	—	—	—	—	—	—	—	—	—	—	—	—	—	—
General Office Building	—	—	—	—	—	—	—	—	—	—	—	—	—	—	—	—	0.06	0.06
City Park	—	—	—	—	—	—	—	—	—	—	—	—	—	—	—	—	0.00	0.00
Total	—	—	—	—	—	—	—	—	—	—	—	—	—	—	—	—	0.06	0.06

Daily, Winter (Max)	—	—	—	—	—	—	—	—	—	—	—	—	—	—	—	—	—
General Office Building	—	—	—	—	—	—	—	—	—	—	—	—	—	—	—	0.06	0.06
City Park	—	—	—	—	—	—	—	—	—	—	—	—	—	—	—	0.00	0.00
Total	—	—	—	—	—	—	—	—	—	—	—	—	—	—	—	0.06	0.06
Annual	—	—	—	—	—	—	—	—	—	—	—	—	—	—	—	—	—
General Office Building	—	—	—	—	—	—	—	—	—	—	—	—	—	—	—	0.01	0.01
City Park	—	—	—	—	—	—	—	—	—	—	—	—	—	—	—	0.00	0.00
Total	—	—	—	—	—	—	—	—	—	—	—	—	—	—	—	0.01	0.01

4.7. Offroad Emissions By Equipment Type

4.7.1. Unmitigated

Criteria Pollutants (lb/day for daily, ton/yr for annual) and GHGs (lb/day for daily, MT/yr for annual)

Equipment Type	TOG	ROG	NOx	CO	SO2	PM10E	PM10D	PM10T	PM2.5E	PM2.5D	PM2.5T	BCO2	NBCO2	CO2T	CH4	N2O	R	CO2e
Daily, Summer (Max)	—	—	—	—	—	—	—	—	—	—	—	—	—	—	—	—	—	—
Total	—	—	—	—	—	—	—	—	—	—	—	—	—	—	—	—	—	—
Daily, Winter (Max)	—	—	—	—	—	—	—	—	—	—	—	—	—	—	—	—	—	—
Total	—	—	—	—	—	—	—	—	—	—	—	—	—	—	—	—	—	—
Annual	—	—	—	—	—	—	—	—	—	—	—	—	—	—	—	—	—	—
Total	—	—	—	—	—	—	—	—	—	—	—	—	—	—	—	—	—	—

4.7.2. Mitigated

Criteria Pollutants (lb/day for daily, ton/yr for annual) and GHGs (lb/day for daily, MT/yr for annual)

Equipment Type	TOG	ROG	NOx	CO	SO2	PM10E	PM10D	PM10T	PM2.5E	PM2.5D	PM2.5T	BCO2	NBCO2	CO2T	CH4	N2O	R	CO2e
Daily, Summer (Max)	—	—	—	—	—	—	—	—	—	—	—	—	—	—	—	—	—	—
Total	—	—	—	—	—	—	—	—	—	—	—	—	—	—	—	—	—	—
Daily, Winter (Max)	—	—	—	—	—	—	—	—	—	—	—	—	—	—	—	—	—	—
Total	—	—	—	—	—	—	—	—	—	—	—	—	—	—	—	—	—	—
Annual	—	—	—	—	—	—	—	—	—	—	—	—	—	—	—	—	—	—
Total	—	—	—	—	—	—	—	—	—	—	—	—	—	—	—	—	—	—

4.8. Stationary Emissions By Equipment Type

4.8.1. Unmitigated

Criteria Pollutants (lb/day for daily, ton/yr for annual) and GHGs (lb/day for daily, MT/yr for annual)

Equipment Type	TOG	ROG	NOx	CO	SO2	PM10E	PM10D	PM10T	PM2.5E	PM2.5D	PM2.5T	BCO2	NBCO2	CO2T	CH4	N2O	R	CO2e
Daily, Summer (Max)	—	—	—	—	—	—	—	—	—	—	—	—	—	—	—	—	—	—
Total	—	—	—	—	—	—	—	—	—	—	—	—	—	—	—	—	—	—
Daily, Winter (Max)	—	—	—	—	—	—	—	—	—	—	—	—	—	—	—	—	—	—
Total	—	—	—	—	—	—	—	—	—	—	—	—	—	—	—	—	—	—

Annual	—	—	—	—	—	—	—	—	—	—	—	—	—	—	—	—	—	—
Total	—	—	—	—	—	—	—	—	—	—	—	—	—	—	—	—	—	—

4.8.2. Mitigated

Criteria Pollutants (lb/day for daily, ton/yr for annual) and GHGs (lb/day for daily, MT/yr for annual)

Equipment Type	TOG	ROG	NOx	CO	SO2	PM10E	PM10D	PM10T	PM2.5E	PM2.5D	PM2.5T	BCO2	NBCO2	CO2T	CH4	N2O	R	CO2e
Daily, Summer (Max)	—	—	—	—	—	—	—	—	—	—	—	—	—	—	—	—	—	—
Total	—	—	—	—	—	—	—	—	—	—	—	—	—	—	—	—	—	—
Daily, Winter (Max)	—	—	—	—	—	—	—	—	—	—	—	—	—	—	—	—	—	—
Total	—	—	—	—	—	—	—	—	—	—	—	—	—	—	—	—	—	—
Annual	—	—	—	—	—	—	—	—	—	—	—	—	—	—	—	—	—	—
Total	—	—	—	—	—	—	—	—	—	—	—	—	—	—	—	—	—	—

4.9. User Defined Emissions By Equipment Type

4.9.1. Unmitigated

Criteria Pollutants (lb/day for daily, ton/yr for annual) and GHGs (lb/day for daily, MT/yr for annual)

Equipment Type	TOG	ROG	NOx	CO	SO2	PM10E	PM10D	PM10T	PM2.5E	PM2.5D	PM2.5T	BCO2	NBCO2	CO2T	CH4	N2O	R	CO2e
Daily, Summer (Max)	—	—	—	—	—	—	—	—	—	—	—	—	—	—	—	—	—	—
Total	—	—	—	—	—	—	—	—	—	—	—	—	—	—	—	—	—	—

Daily, Winter (Max)	—	—	—	—	—	—	—	—	—	—	—	—	—	—	—	—	—	—
Total	—	—	—	—	—	—	—	—	—	—	—	—	—	—	—	—	—	—
Annual	—	—	—	—	—	—	—	—	—	—	—	—	—	—	—	—	—	—
Total	—	—	—	—	—	—	—	—	—	—	—	—	—	—	—	—	—	—

4.9.2. Mitigated

Criteria Pollutants (lb/day for daily, ton/yr for annual) and GHGs (lb/day for daily, MT/yr for annual)

Equipment Type	TOG	ROG	NOx	CO	SO2	PM10E	PM10D	PM10T	PM2.5E	PM2.5D	PM2.5T	BCO2	NBCO2	CO2T	CH4	N2O	R	CO2e
Daily, Summer (Max)	—	—	—	—	—	—	—	—	—	—	—	—	—	—	—	—	—	—
Total	—	—	—	—	—	—	—	—	—	—	—	—	—	—	—	—	—	—
Daily, Winter (Max)	—	—	—	—	—	—	—	—	—	—	—	—	—	—	—	—	—	—
Total	—	—	—	—	—	—	—	—	—	—	—	—	—	—	—	—	—	—
Annual	—	—	—	—	—	—	—	—	—	—	—	—	—	—	—	—	—	—
Total	—	—	—	—	—	—	—	—	—	—	—	—	—	—	—	—	—	—

4.10. Soil Carbon Accumulation By Vegetation Type

4.10.1. Soil Carbon Accumulation By Vegetation Type - Unmitigated

Criteria Pollutants (lb/day for daily, ton/yr for annual) and GHGs (lb/day for daily, MT/yr for annual)

Vegetation	TOG	ROG	NOx	CO	SO2	PM10E	PM10D	PM10T	PM2.5E	PM2.5D	PM2.5T	BCO2	NBCO2	CO2T	CH4	N2O	R	CO2e

Daily, Summer (Max)	—	—	—	—	—	—	—	—	—	—	—	—	—	—	—	—	—	—
Total	—	—	—	—	—	—	—	—	—	—	—	—	—	—	—	—	—	—
Daily, Winter (Max)	—	—	—	—	—	—	—	—	—	—	—	—	—	—	—	—	—	—
Total	—	—	—	—	—	—	—	—	—	—	—	—	—	—	—	—	—	—
Annual	—	—	—	—	—	—	—	—	—	—	—	—	—	—	—	—	—	—
Total	—	—	—	—	—	—	—	—	—	—	—	—	—	—	—	—	—	—

4.10.2. Above and Belowground Carbon Accumulation by Land Use Type - Unmitigated

Criteria Pollutants (lb/day for daily, ton/yr for annual) and GHGs (lb/day for daily, MT/yr for annual)

Land Use	TOG	ROG	NOx	CO	SO2	PM10E	PM10D	PM10T	PM2.5E	PM2.5D	PM2.5T	BCO2	NBCO2	CO2T	CH4	N2O	R	CO2e
Daily, Summer (Max)	—	—	—	—	—	—	—	—	—	—	—	—	—	—	—	—	—	—
Total	—	—	—	—	—	—	—	—	—	—	—	—	—	—	—	—	—	—
Daily, Winter (Max)	—	—	—	—	—	—	—	—	—	—	—	—	—	—	—	—	—	—
Total	—	—	—	—	—	—	—	—	—	—	—	—	—	—	—	—	—	—
Annual	—	—	—	—	—	—	—	—	—	—	—	—	—	—	—	—	—	—
Total	—	—	—	—	—	—	—	—	—	—	—	—	—	—	—	—	—	—

4.10.3. Avoided and Sequestered Emissions by Species - Unmitigated

Criteria Pollutants (lb/day for daily, ton/yr for annual) and GHGs (lb/day for daily, MT/yr for annual)

Species	TOG	ROG	NOx	CO	SO2	PM10E	PM10D	PM10T	PM2.5E	PM2.5D	PM2.5T	BCO2	NBCO2	CO2T	CH4	N2O	R	CO2e

Daily, Summer (Max)	—	—	—	—	—	—	—	—	—	—	—	—	—	—	—	—	—	—
Avoided	—	—	—	—	—	—	—	—	—	—	—	—	—	—	—	—	—	—
Subtotal	—	—	—	—	—	—	—	—	—	—	—	—	—	—	—	—	—	—
Sequestered	—	—	—	—	—	—	—	—	—	—	—	—	—	—	—	—	—	—
Subtotal	—	—	—	—	—	—	—	—	—	—	—	—	—	—	—	—	—	—
Removed	—	—	—	—	—	—	—	—	—	—	—	—	—	—	—	—	—	—
Subtotal	—	—	—	—	—	—	—	—	—	—	—	—	—	—	—	—	—	—
—	—	—	—	—	—	—	—	—	—	—	—	—	—	—	—	—	—	—
Daily, Winter (Max)	—	—	—	—	—	—	—	—	—	—	—	—	—	—	—	—	—	—
Avoided	—	—	—	—	—	—	—	—	—	—	—	—	—	—	—	—	—	—
Subtotal	—	—	—	—	—	—	—	—	—	—	—	—	—	—	—	—	—	—
Sequestered	—	—	—	—	—	—	—	—	—	—	—	—	—	—	—	—	—	—
Subtotal	—	—	—	—	—	—	—	—	—	—	—	—	—	—	—	—	—	—
Removed	—	—	—	—	—	—	—	—	—	—	—	—	—	—	—	—	—	—
Subtotal	—	—	—	—	—	—	—	—	—	—	—	—	—	—	—	—	—	—
—	—	—	—	—	—	—	—	—	—	—	—	—	—	—	—	—	—	—
Annual	—	—	—	—	—	—	—	—	—	—	—	—	—	—	—	—	—	—
Avoided	—	—	—	—	—	—	—	—	—	—	—	—	—	—	—	—	—	—
Subtotal	—	—	—	—	—	—	—	—	—	—	—	—	—	—	—	—	—	—
Sequestered	—	—	—	—	—	—	—	—	—	—	—	—	—	—	—	—	—	—
Subtotal	—	—	—	—	—	—	—	—	—	—	—	—	—	—	—	—	—	—

Removed	—	—	—	—	—	—	—	—	—	—	—	—	—	—	—	—	—	—
Subtotal	—	—	—	—	—	—	—	—	—	—	—	—	—	—	—	—	—	—
—	—	—	—	—	—	—	—	—	—	—	—	—	—	—	—	—	—	—

4.10.4. Soil Carbon Accumulation By Vegetation Type - Mitigated

Criteria Pollutants (lb/day for daily, ton/yr for annual) and GHGs (lb/day for daily, MT/yr for annual)

Vegetation	TOG	ROG	NOx	CO	SO2	PM10E	PM10D	PM10T	PM2.5E	PM2.5D	PM2.5T	BCO2	NBCO2	CO2T	CH4	N2O	R	CO2e
Daily, Summer (Max)	—	—	—	—	—	—	—	—	—	—	—	—	—	—	—	—	—	—
Total	—	—	—	—	—	—	—	—	—	—	—	—	—	—	—	—	—	—
Daily, Winter (Max)	—	—	—	—	—	—	—	—	—	—	—	—	—	—	—	—	—	—
Total	—	—	—	—	—	—	—	—	—	—	—	—	—	—	—	—	—	—
Annual	—	—	—	—	—	—	—	—	—	—	—	—	—	—	—	—	—	—
Total	—	—	—	—	—	—	—	—	—	—	—	—	—	—	—	—	—	—

4.10.5. Above and Belowground Carbon Accumulation by Land Use Type - Mitigated

Criteria Pollutants (lb/day for daily, ton/yr for annual) and GHGs (lb/day for daily, MT/yr for annual)

Land Use	TOG	ROG	NOx	CO	SO2	PM10E	PM10D	PM10T	PM2.5E	PM2.5D	PM2.5T	BCO2	NBCO2	CO2T	CH4	N2O	R	CO2e
Daily, Summer (Max)	—	—	—	—	—	—	—	—	—	—	—	—	—	—	—	—	—	—
Total	—	—	—	—	—	—	—	—	—	—	—	—	—	—	—	—	—	—
Daily, Winter (Max)	—	—	—	—	—	—	—	—	—	—	—	—	—	—	—	—	—	—

Total	—	—	—	—	—	—	—	—	—	—	—	—	—	—	—	—	—	—
Annual	—	—	—	—	—	—	—	—	—	—	—	—	—	—	—	—	—	—
Total	—	—	—	—	—	—	—	—	—	—	—	—	—	—	—	—	—	—

4.10.6. Avoided and Sequestered Emissions by Species - Mitigated

Criteria Pollutants (lb/day for daily, ton/yr for annual) and GHGs (lb/day for daily, MT/yr for annual)

Species	TOG	ROG	NOx	CO	SO2	PM10E	PM10D	PM10T	PM2.5E	PM2.5D	PM2.5T	BCO2	NBCO2	CO2T	CH4	N2O	R	CO2e
Daily, Summer (Max)	—	—	—	—	—	—	—	—	—	—	—	—	—	—	—	—	—	—
Avoided	—	—	—	—	—	—	—	—	—	—	—	—	—	—	—	—	—	—
Subtotal	—	—	—	—	—	—	—	—	—	—	—	—	—	—	—	—	—	—
Sequestered	—	—	—	—	—	—	—	—	—	—	—	—	—	—	—	—	—	—
Subtotal	—	—	—	—	—	—	—	—	—	—	—	—	—	—	—	—	—	—
Removed	—	—	—	—	—	—	—	—	—	—	—	—	—	—	—	—	—	—
Subtotal	—	—	—	—	—	—	—	—	—	—	—	—	—	—	—	—	—	—
—	—	—	—	—	—	—	—	—	—	—	—	—	—	—	—	—	—	—
Daily, Winter (Max)	—	—	—	—	—	—	—	—	—	—	—	—	—	—	—	—	—	—
Avoided	—	—	—	—	—	—	—	—	—	—	—	—	—	—	—	—	—	—
Subtotal	—	—	—	—	—	—	—	—	—	—	—	—	—	—	—	—	—	—
Sequestered	—	—	—	—	—	—	—	—	—	—	—	—	—	—	—	—	—	—
Subtotal	—	—	—	—	—	—	—	—	—	—	—	—	—	—	—	—	—	—
Removed	—	—	—	—	—	—	—	—	—	—	—	—	—	—	—	—	—	—
Subtotal	—	—	—	—	—	—	—	—	—	—	—	—	—	—	—	—	—	—

—	—	—	—	—	—	—	—	—	—	—	—	—	—	—	—	—	—	—
Annual	—	—	—	—	—	—	—	—	—	—	—	—	—	—	—	—	—	—
Avoided	—	—	—	—	—	—	—	—	—	—	—	—	—	—	—	—	—	—
Subtotal	—	—	—	—	—	—	—	—	—	—	—	—	—	—	—	—	—	—
Sequestered	—	—	—	—	—	—	—	—	—	—	—	—	—	—	—	—	—	—
Subtotal	—	—	—	—	—	—	—	—	—	—	—	—	—	—	—	—	—	—
Removed	—	—	—	—	—	—	—	—	—	—	—	—	—	—	—	—	—	—
Subtotal	—	—	—	—	—	—	—	—	—	—	—	—	—	—	—	—	—	—
—	—	—	—	—	—	—	—	—	—	—	—	—	—	—	—	—	—	—

5. Activity Data

5.1. Construction Schedule

Phase Name	Phase Type	Start Date	End Date	Days Per Week	Work Days per Phase	Phase Description
Demolition	Demolition	4/1/2025	4/30/2025	5.00	22.0	—
Grading	Grading	5/1/2025	6/30/2025	5.00	43.0	—
Building Construction	Building Construction	7/1/2025	7/31/2026	5.00	284	—
Paving	Paving	8/1/2026	8/31/2026	5.00	21.0	—
Architectural Coating	Architectural Coating	7/1/2026	7/31/2026	5.00	23.0	—

5.2. Off-Road Equipment

5.2.1. Unmitigated

Phase Name	Equipment Type	Fuel Type	Engine Tier	Number per Day	Hours Per Day	Horsepower	Load Factor
Demolition	Concrete/Industrial Saws	Diesel	Average	1.00	8.00	33.0	0.73

Demolition	Rubber Tired Dozers	Diesel	Average	1.00	8.00	367	0.40
Demolition	Tractors/Loaders/Backhoes	Diesel	Average	3.00	8.00	84.0	0.37
Demolition	Generator Sets	Diesel	Average	1.00	8.00	14.0	0.74
Grading	Graders	Diesel	Average	1.00	8.00	148	0.41
Grading	Rubber Tired Dozers	Diesel	Average	1.00	8.00	367	0.40
Grading	Tractors/Loaders/Backhoes	Diesel	Average	2.00	7.00	84.0	0.37
Building Construction	Cranes	Diesel	Average	1.00	6.00	367	0.29
Building Construction	Forklifts	Diesel	Average	1.00	6.00	82.0	0.20
Building Construction	Generator Sets	Diesel	Average	1.00	8.00	14.0	0.74
Building Construction	Tractors/Loaders/Backhoes	Diesel	Average	1.00	6.00	84.0	0.37
Building Construction	Welders	Diesel	Average	3.00	8.00	46.0	0.45
Building Construction	Aerial Lifts	Diesel	Average	1.00	8.00	46.0	0.31
Building Construction	Pumps	Diesel	Average	1.00	8.00	11.0	0.74
Paving	Cement and Mortar Mixers	Diesel	Average	1.00	6.00	10.0	0.56
Paving	Pavers	Diesel	Average	1.00	6.00	81.0	0.42
Paving	Paving Equipment	Diesel	Average	1.00	8.00	89.0	0.36
Paving	Rollers	Diesel	Average	1.00	7.00	36.0	0.38
Paving	Tractors/Loaders/Backhoes	Diesel	Average	1.00	8.00	84.0	0.37
Architectural Coating	Air Compressors	Diesel	Average	1.00	6.00	37.0	0.48

5.2.2. Mitigated

Phase Name	Equipment Type	Fuel Type	Engine Tier	Number per Day	Hours Per Day	Horsepower	Load Factor
Demolition	Concrete/Industrial Saws	Diesel	Average	1.00	8.00	33.0	0.73

Demolition	Rubber Tired Dozers	Diesel	Average	1.00	8.00	367	0.40
Demolition	Tractors/Loaders/Backhoes	Diesel	Average	3.00	8.00	84.0	0.37
Demolition	Generator Sets	Diesel	Average	1.00	8.00	14.0	0.74
Grading	Graders	Diesel	Average	1.00	8.00	148	0.41
Grading	Rubber Tired Dozers	Diesel	Average	1.00	8.00	367	0.40
Grading	Tractors/Loaders/Backhoes	Diesel	Average	2.00	7.00	84.0	0.37
Building Construction	Cranes	Diesel	Average	1.00	6.00	367	0.29
Building Construction	Forklifts	Diesel	Average	1.00	6.00	82.0	0.20
Building Construction	Generator Sets	Diesel	Average	1.00	8.00	14.0	0.74
Building Construction	Tractors/Loaders/Backhoes	Diesel	Average	1.00	6.00	84.0	0.37
Building Construction	Welders	Diesel	Average	3.00	8.00	46.0	0.45
Building Construction	Aerial Lifts	Diesel	Average	1.00	8.00	46.0	0.31
Building Construction	Pumps	Diesel	Average	1.00	8.00	11.0	0.74
Paving	Cement and Mortar Mixers	Diesel	Average	1.00	6.00	10.0	0.56
Paving	Pavers	Diesel	Average	1.00	6.00	81.0	0.42
Paving	Paving Equipment	Diesel	Average	1.00	8.00	89.0	0.36
Paving	Rollers	Diesel	Average	1.00	7.00	36.0	0.38
Paving	Tractors/Loaders/Backhoes	Diesel	Average	1.00	8.00	84.0	0.37
Architectural Coating	Air Compressors	Diesel	Average	1.00	6.00	37.0	0.48

5.3. Construction Vehicles

5.3.1. Unmitigated

Phase Name	Trip Type	One-Way Trips per Day	Miles per Trip	Vehicle Mix

Demolition	—	—	—	—
Demolition	Worker	16.0	18.5	LDA,LDT1,LDT2
Demolition	Vendor	—	10.2	HHDT,MHDT
Demolition	Hauling	88.0	20.0	HHDT
Demolition	Onsite truck	—	—	HHDT
Grading	—	—	—	—
Grading	Worker	10.0	18.5	LDA,LDT1,LDT2
Grading	Vendor	—	10.2	HHDT,MHDT
Grading	Hauling	12.0	20.0	HHDT
Grading	Onsite truck	—	—	HHDT
Building Construction	—	—	—	—
Building Construction	Worker	14.0	18.5	LDA,LDT1,LDT2
Building Construction	Vendor	6.00	10.2	HHDT,MHDT
Building Construction	Hauling	0.00	20.0	HHDT
Building Construction	Onsite truck	—	—	HHDT
Paving	—	—	—	—
Paving	Worker	14.0	18.5	LDA,LDT1,LDT2
Paving	Vendor	6.00	10.2	HHDT,MHDT
Paving	Hauling	0.00	20.0	HHDT
Paving	Onsite truck	—	—	HHDT
Architectural Coating	—	—	—	—
Architectural Coating	Worker	4.00	18.5	LDA,LDT1,LDT2
Architectural Coating	Vendor	0.00	10.2	HHDT,MHDT
Architectural Coating	Hauling	0.00	20.0	HHDT
Architectural Coating	Onsite truck	—	—	HHDT

5.3.2. Mitigated

Phase Name	Trip Type	One-Way Trips per Day	Miles per Trip	Vehicle Mix
Demolition	—	—	—	—
Demolition	Worker	16.0	18.5	LDA,LDT1,LDT2
Demolition	Vendor	—	10.2	HHDT,MHDT
Demolition	Hauling	88.0	20.0	HHDT
Demolition	Onsite truck	—	—	HHDT
Grading	—	—	—	—
Grading	Worker	10.0	18.5	LDA,LDT1,LDT2
Grading	Vendor	—	10.2	HHDT,MHDT
Grading	Hauling	12.0	20.0	HHDT
Grading	Onsite truck	—	—	HHDT
Building Construction	—	—	—	—
Building Construction	Worker	14.0	18.5	LDA,LDT1,LDT2
Building Construction	Vendor	6.00	10.2	HHDT,MHDT
Building Construction	Hauling	0.00	20.0	HHDT
Building Construction	Onsite truck	—	—	HHDT
Paving	—	—	—	—
Paving	Worker	14.0	18.5	LDA,LDT1,LDT2
Paving	Vendor	6.00	10.2	HHDT,MHDT
Paving	Hauling	0.00	20.0	HHDT
Paving	Onsite truck	—	—	HHDT
Architectural Coating	—	—	—	—
Architectural Coating	Worker	4.00	18.5	LDA,LDT1,LDT2
Architectural Coating	Vendor	0.00	10.2	HHDT,MHDT
Architectural Coating	Hauling	0.00	20.0	HHDT
Architectural Coating	Onsite truck	—	—	HHDT

5.4. Vehicles

5.4.1. Construction Vehicle Control Strategies

Non-applicable. No control strategies activated by user.

5.5. Architectural Coatings

Phase Name	Residential Interior Area Coated (sq ft)	Residential Exterior Area Coated (sq ft)	Non-Residential Interior Area Coated (sq ft)	Non-Residential Exterior Area Coated (sq ft)	Parking Area Coated (sq ft)
Architectural Coating	0.00	0.00	37,500	12,500	2,188

5.6. Dust Mitigation

5.6.1. Construction Earthmoving Activities

Phase Name	Material Imported (Cubic Yards)	Material Exported (Cubic Yards)	Acres Graded (acres)	Material Demolished (Ton of Debris)	Acres Paved (acres)
Demolition	0.00	0.00	0.00	4,750	—
Grading	—	800	43.0	0.00	—
Paving	0.00	0.00	0.00	0.00	0.84

5.6.2. Construction Earthmoving Control Strategies

Non-applicable. No control strategies activated by user.

5.7. Construction Paving

Land Use	Area Paved (acres)	% Asphalt
General Office Building	0.00	0%
City Park	0.00	0%
Parking Lot	0.84	100%

5.8. Construction Electricity Consumption and Emissions Factors

kWh per Year and Emission Factor (lb/MWh)

Year	kWh per Year	CO2	CH4	N2O
2025	0.00	349	0.03	< 0.005
2026	0.00	346	0.03	< 0.005

5.9. Operational Mobile Sources

5.9.1. Unmitigated

Land Use Type	Trips/Weekday	Trips/Saturday	Trips/Sunday	Trips/Year	VMT/Weekday	VMT/Saturday	VMT/Sunday	VMT/Year
General Office Building	721	721	721	262,983	5,768	5,768	5,768	2,105,227
City Park	0.00	0.00	0.00	0.00	0.00	0.00	0.00	0.00
Parking Lot	0.00	0.00	0.00	0.00	0.00	0.00	0.00	0.00

5.9.2. Mitigated

Land Use Type	Trips/Weekday	Trips/Saturday	Trips/Sunday	Trips/Year	VMT/Weekday	VMT/Saturday	VMT/Sunday	VMT/Year
General Office Building	721	721	721	262,983	5,768	5,768	5,768	2,105,227
City Park	0.00	0.00	0.00	0.00	0.00	0.00	0.00	0.00
Parking Lot	0.00	0.00	0.00	0.00	0.00	0.00	0.00	0.00

5.10. Operational Area Sources

5.10.1. Hearths

5.10.1.1. Unmitigated

5.10.1.2. Mitigated

5.10.2. Architectural Coatings

Residential Interior Area Coated (sq ft)	Residential Exterior Area Coated (sq ft)	Non-Residential Interior Area Coated (sq ft)	Non-Residential Exterior Area Coated (sq ft)	Parking Area Coated (sq ft)
0	0.00	37,500	12,500	2,188

5.10.3. Landscape Equipment

Season	Unit	Value
Snow Days	day/yr	0.00
Summer Days	day/yr	250

5.10.4. Landscape Equipment - Mitigated

Season	Unit	Value
Snow Days	day/yr	0.00
Summer Days	day/yr	250

5.11. Operational Energy Consumption

5.11.1. Unmitigated

Electricity (kWh/yr) and CO2 and CH4 and N2O and Natural Gas (kBTU/yr)

Land Use	Electricity (kWh/yr)	CO2	CH4	N2O	Natural Gas (kBTU/yr)
General Office Building	614,808	346	0.0330	0.0040	0.00
City Park	7,972	346	0.0330	0.0040	0.00
Parking Lot	31,939	346	0.0330	0.0040	0.00

5.11.2. Mitigated

Electricity (kWh/yr) and CO2 and CH4 and N2O and Natural Gas (kBTU/yr)

Land Use	Electricity (kWh/yr)	CO2	CH4	N2O	Natural Gas (kBTU/yr)
General Office Building	614,808	346	0.0330	0.0040	0.00
City Park	7,972	346	0.0330	0.0040	0.00
Parking Lot	31,939	346	0.0330	0.0040	0.00

5.12. Operational Water and Wastewater Consumption

5.12.1. Unmitigated

Land Use	Indoor Water (gal/year)	Outdoor Water (gal/year)
General Office Building	410,625	40,671
City Park	0.00	233,743
Parking Lot	0.00	0.00

5.12.2. Mitigated

Land Use	Indoor Water (gal/year)	Outdoor Water (gal/year)
General Office Building	410,625	40,671
City Park	0.00	233,743
Parking Lot	0.00	0.00

5.13. Operational Waste Generation

5.13.1. Unmitigated

Land Use	Waste (ton/year)	Cogeneration (kWh/year)
General Office Building	32.0	—

City Park	0.00	—
Parking Lot	0.00	—

5.13.2. Mitigated

Land Use	Waste (ton/year)	Cogeneration (kWh/year)
General Office Building	32.0	—
City Park	0.00	—
Parking Lot	0.00	—

5.14. Operational Refrigeration and Air Conditioning Equipment

5.14.1. Unmitigated

Land Use Type	Equipment Type	Refrigerant	GWP	Quantity (kg)	Operations Leak Rate	Service Leak Rate	Times Serviced
General Office Building	Household refrigerators and/or freezers	R-134a	1,430	0.02	0.60	0.00	1.00
General Office Building	Other commercial A/C and heat pumps	R-410A	2,088	< 0.005	4.00	4.00	18.0
City Park	Other commercial A/C and heat pumps	R-410A	2,088	< 0.005	4.00	4.00	18.0
City Park	Stand-alone retail refrigerators and freezers	R-134a	1,430	0.04	1.00	0.00	1.00

5.14.2. Mitigated

Land Use Type	Equipment Type	Refrigerant	GWP	Quantity (kg)	Operations Leak Rate	Service Leak Rate	Times Serviced
General Office Building	Household refrigerators and/or freezers	R-134a	1,430	0.02	0.60	0.00	1.00
General Office Building	Other commercial A/C and heat pumps	R-410A	2,088	< 0.005	4.00	4.00	18.0

City Park	Other commercial A/C and heat pumps	R-410A	2,088	< 0.005	4.00	4.00	18.0
City Park	Stand-alone retail refrigerators and freezers	R-134a	1,430	0.04	1.00	0.00	1.00

5.15. Operational Off-Road Equipment

5.15.1. Unmitigated

Equipment Type	Fuel Type	Engine Tier	Number per Day	Hours Per Day	Horsepower	Load Factor

5.15.2. Mitigated

Equipment Type	Fuel Type	Engine Tier	Number per Day	Hours Per Day	Horsepower	Load Factor

5.16. Stationary Sources

5.16.1. Emergency Generators and Fire Pumps

Equipment Type	Fuel Type	Number per Day	Hours per Day	Hours per Year	Horsepower	Load Factor

5.16.2. Process Boilers

Equipment Type	Fuel Type	Number	Boiler Rating (MMBtu/hr)	Daily Heat Input (MMBtu/day)	Annual Heat Input (MMBtu/yr)

5.17. User Defined

Equipment Type	Fuel Type

5.18. Vegetation

5.18.1. Land Use Change

5.18.1.1. Unmitigated

Vegetation Land Use Type	Vegetation Soil Type	Initial Acres	Final Acres

5.18.1.2. Mitigated

Vegetation Land Use Type	Vegetation Soil Type	Initial Acres	Final Acres

5.18.1. Biomass Cover Type

5.18.1.1. Unmitigated

Biomass Cover Type	Initial Acres	Final Acres

5.18.1.2. Mitigated

Biomass Cover Type	Initial Acres	Final Acres

5.18.2. Sequestration

5.18.2.1. Unmitigated

Tree Type	Number	Electricity Saved (kWh/year)	Natural Gas Saved (btu/year)

5.18.2.2. Mitigated

Tree Type	Number	Electricity Saved (kWh/year)	Natural Gas Saved (btu/year)

6. Climate Risk Detailed Report

6.1. Climate Risk Summary

Cal-Adapt midcentury 2040–2059 average projections for four hazards are reported below for your project location. These are under Representation Concentration Pathway (RCP) 8.5 which assumes GHG emissions will continue to rise strongly through 2050 and then plateau around 2100.

Climate Hazard	Result for Project Location	Unit
Temperature and Extreme Heat	15.4	annual days of extreme heat
Extreme Precipitation	7.00	annual days with precipitation above 20 mm
Sea Level Rise	—	meters of inundation depth
Wildfire	0.00	annual hectares burned

Temperature and Extreme Heat data are for grid cell in which your project are located. The projection is based on the 98th historical percentile of daily maximum/minimum temperatures from observed historical data (32 climate model ensemble from Cal-Adapt, 2040–2059 average under RCP 8.5). Each grid cell is 6 kilometers (km) by 6 km, or 3.7 miles (mi) by 3.7 mi.
Extreme Precipitation data are for the grid cell in which your project are located. The threshold of 20 mm is equivalent to about ¾ an inch of rain, which would be light to moderate rainfall if received over a full day or heavy rain if received over a period of 2 to 4 hours. Each grid cell is 6 kilometers (km) by 6 km, or 3.7 miles (mi) by 3.7 mi.
Sea Level Rise data are for the grid cell in which your project are located. The projections are from Radke et al. (2017), as reported in Cal-Adapt (Radke et al., 2017, CEC-500-2017-008), and consider inundation location and depth for the San Francisco Bay, the Sacramento-San Joaquin River Delta and California coast resulting different increments of sea level rise coupled with extreme storm events. Users may select from four scenarios to view the range in potential inundation depth for the grid cell. The four scenarios are: No rise, 0.5 meter, 1.0 meter, 1.41 meters
Wildfire data are for the grid cell in which your project are located. The projections are from UC Davis, as reported in Cal-Adapt (2040–2059 average under RCP 8.5), and consider historical data of climate, vegetation, population density, and large (> 400 ha) fire history. Users may select from four model simulations to view the range in potential wildfire probabilities for the grid cell. The four simulations make different assumptions about expected rainfall and temperature are: Warmer/drier (HadGEM2-ES), Cooler/wetter (CNRM-CM5), Average conditions (CanESM2), Range of different rainfall and temperature possibilities (MIROC5). Each grid cell is 6 kilometers (km) by 6 km, or 3.7 miles (mi) by 3.7 mi.

6.2. Initial Climate Risk Scores

Climate Hazard	Exposure Score	Sensitivity Score	Adaptive Capacity Score	Vulnerability Score
Temperature and Extreme Heat	2	0	0	N/A
Extreme Precipitation	N/A	N/A	N/A	N/A
Sea Level Rise	1	0	0	N/A
Wildfire	1	0	0	N/A
Flooding	N/A	N/A	N/A	N/A
Drought	N/A	N/A	N/A	N/A
Snowpack Reduction	N/A	N/A	N/A	N/A
Air Quality Degradation	0	0	0	N/A

The sensitivity score reflects the extent to which a project would be adversely affected by exposure to a climate hazard. Exposure is rated on a scale of 1 to 5, with a score of 5 representing the greatest exposure.
The adaptive capacity of a project refers to its ability to manage and reduce vulnerabilities from projected climate hazards. Adaptive capacity is rated on a scale of 1 to 5, with a score of 5 representing the greatest ability to adapt.
The overall vulnerability scores are calculated based on the potential impacts and adaptive capacity assessments for each hazard. Scores do not include implementation of climate risk reduction measures.

6.3. Adjusted Climate Risk Scores

Climate Hazard	Exposure Score	Sensitivity Score	Adaptive Capacity Score	Vulnerability Score
Temperature and Extreme Heat	2	1	1	3
Extreme Precipitation	N/A	N/A	N/A	N/A
Sea Level Rise	1	1	1	2
Wildfire	1	1	1	2
Flooding	N/A	N/A	N/A	N/A
Drought	N/A	N/A	N/A	N/A
Snowpack Reduction	N/A	N/A	N/A	N/A
Air Quality Degradation	1	1	1	2

The sensitivity score reflects the extent to which a project would be adversely affected by exposure to a climate hazard. Exposure is rated on a scale of 1 to 5, with a score of 5 representing the greatest exposure.
The adaptive capacity of a project refers to its ability to manage and reduce vulnerabilities from projected climate hazards. Adaptive capacity is rated on a scale of 1 to 5, with a score of 5 representing the greatest ability to adapt.
The overall vulnerability scores are calculated based on the potential impacts and adaptive capacity assessments for each hazard. Scores include implementation of climate risk reduction measures.

6.4. Climate Risk Reduction Measures

7. Health and Equity Details

7.1. CalEnviroScreen 4.0 Scores

The maximum CalEnviroScreen score is 100. A high score (i.e., greater than 50) reflects a higher pollution burden compared to other census tracts in the state.

Indicator	Result for Project Census Tract
Exposure Indicators	—
AQ-Ozone	69.3

AQ-PM	76.5
AQ-DPM	95.1
Drinking Water	93.5
Lead Risk Housing	81.5
Pesticides	0.00
Toxic Releases	75.6
Traffic	57.5
Effect Indicators	—
CleanUp Sites	54.3
Groundwater	42.8
Haz Waste Facilities/Generators	20.3
Impaired Water Bodies	0.00
Solid Waste	9.67
Sensitive Population	—
Asthma	26.0
Cardio-vascular	15.7
Low Birth Weights	60.1
Socioeconomic Factor Indicators	—
Education	60.1
Housing	80.1
Linguistic	96.3
Poverty	73.0
Unemployment	41.8

7.2. Healthy Places Index Scores

The maximum Health Places Index score is 100. A high score (i.e., greater than 50) reflects healthier community conditions compared to other census tracts in the state.

Indicator	Result for Project Census Tract

Economic	—
Above Poverty	37.0973951
Employed	34.1075324
Median HI	25.22776851
Education	—
Bachelor's or higher	48.05594765
High school enrollment	10.27845502
Preschool enrollment	65.76414731
Transportation	—
Auto Access	40.33106634
Active commuting	58.28307455
Social	—
2-parent households	27.92249455
Voting	2.091620685
Neighborhood	—
Alcohol availability	40.40805851
Park access	81.35506224
Retail density	92.8140639
Supermarket access	24.76581548
Tree canopy	33.65841139
Housing	—
Homeownership	22.4560503
Housing habitability	10.17579879
Low-inc homeowner severe housing cost burden	19.60733992
Low-inc renter severe housing cost burden	10.04747851
Uncrowded housing	10.95855255
Health Outcomes	—

Insured adults	27.4990376
Arthritis	63.4
Asthma ER Admissions	74.8
High Blood Pressure	35.1
Cancer (excluding skin)	66.1
Asthma	94.4
Coronary Heart Disease	57.7
Chronic Obstructive Pulmonary Disease	62.6
Diagnosed Diabetes	18.3
Life Expectancy at Birth	96.9
Cognitively Disabled	92.5
Physically Disabled	49.3
Heart Attack ER Admissions	82.5
Mental Health Not Good	62.3
Chronic Kidney Disease	55.3
Obesity	95.7
Pedestrian Injuries	71.7
Physical Health Not Good	43.5
Stroke	45.2
Health Risk Behaviors	—
Binge Drinking	99.2
Current Smoker	57.8
No Leisure Time for Physical Activity	22.8
Climate Change Exposures	—
Wildfire Risk	0.0
SLR Inundation Area	0.0
Children	65.5

Elderly	36.8
English Speaking	7.6
Foreign-born	98.2
Outdoor Workers	96.2
Climate Change Adaptive Capacity	—
Impervious Surface Cover	15.0
Traffic Density	73.5
Traffic Access	87.4
Other Indices	—
Hardship	75.4
Other Decision Support	—
2016 Voting	6.3

7.3. Overall Health & Equity Scores

Metric	Result for Project Census Tract
CalEnviroScreen 4.0 Score for Project Location (a)	69.0
Healthy Places Index Score for Project Location (b)	23.0
Project Located in a Designated Disadvantaged Community (Senate Bill 535)	No
Project Located in a Low-Income Community (Assembly Bill 1550)	Yes
Project Located in a Community Air Protection Program Community (Assembly Bill 617)	No

a: The maximum CalEnviroScreen score is 100. A high score (i.e., greater than 50) reflects a higher pollution burden compared to other census tracts in the state.
b: The maximum Health Places Index score is 100. A high score (i.e., greater than 50) reflects healthier community conditions compared to other census tracts in the state.

7.4. Health & Equity Measures

No Health & Equity Measures selected.

7.5. Evaluation Scorecard

Health & Equity Evaluation Scorecard not completed.

7.6. Health & Equity Custom Measures

No Health & Equity Custom Measures created.

8. User Changes to Default Data

Screen	Justification
Land Use	Lot Acreage: 1.77. Landscaping assumed equal to 10% of Community Center floor area plus Exterior Facility area.
Construction: Construction Phases	Project Applicant Construction Schedule (approx. 17 months with completion in 2026).
Construction: Off-Road Equipment	Demolition: Added Jackhammer (powered by generator); Building Construction: Added Aerial Lift and Pump.
Construction: Trips and VMT	Trips rounded up to nearest even number. Demolition haul trucks increased to account for average load of 10 cy (instead of the default 16 cy). Grading haul trucks increased to account for average load of 14 cy (instead of default 16 cy). Max trips from either Building Construction and Paving phases applied to both phases.
Construction: Architectural Coatings	Architectural Coating for Community Center and Parking Lot. CalEEMod default values.
Operations: Vehicle Data	GTS, Traffic Impact Study Scoping memorandum (revised), April 2024. Recreational Community Center (ITE 495): 28.82 trips/1000 SF/day.
Operations: Energy Use	Lighting electricity applied to Exterior Facility area (modeled in CalEEMod as City Park). General Office Building will use only electrification - no natural gas will be used. Therefore default natural gas results are converted and added to the default general office electricity usage.
Operations: Water and Waste Water	Indoor Water: Based on 300 users per day, the wastewater generated would be approximately 900 gal/day or 328,500 gal/yr (IS/NOP). Assumes wastewater is 80% of water demand. Outdoor Water: CalEEMod default.
Operations: Solid Waste	Based on the proposed 29,000 sq ft new facility the waste generation would equal 203 lbs/day of solid waste or 37 tons per year (tpy) (IS/NOP).

B.1-2 Assumptions

Alhambra Community Center Project
Construction Assumptions

Site Information

Information	Value	Notes
Address:	612 W. Shorb Street, Alhambra, CA 91803	
Site (acres):	1.77	*DEIR Chapter 2, Table 2-1; KFA 2023*
Lot Area (sqft):	*77,101*	
Source-Receptor Area (for SCAQMD only)	8 (West San Gabriel Valley)	
CEC Forecasting EDFZ Zone:	7	
Utility:	SCE, Clean Power Alliance	
Operational Year:	2026	*DEIR Chapter 2, Section 2.6*

Project Land Uses

Land Use Type	CalEEMod LandUse Type	CalEEMod LandUse Subtype	Amount	Unit	Building sq.ft.	Lot (sq.ft)	Acres	Notes
Community Center and Support/Admin	Commercial	General Office	25.00	1000 SF	25,000		0.38	*ACC IS Project Description; KFA 2024*
Exterior Facilities	City Park	City Park	7.6	1000 SF			0.17	*ACC IS Project Description; KFA 2024*
Landscaping	N/A (included as Community Center Landscaping)	N/A (included as Community Center Landscaping)	10.1	1000 SF				*Assumes 10% of Community Center floor area plus Exterior Facility area.*
On-Site Surface Parking	Parking	Parking Lot	70	spaces			1.22	*ACC IS Project Description; KFA 2024*
Off-Site Surface Parking	Parking	Parking Lot	23	spaces				*ACC IS Project Description; KFA 2024*
				Total	25,000	0	1.77	

Construction Schedule

Phase	Start Date	End Date	Duration	Working Days	Worker Trips	Vendor	Haul Trips	Notes
Demolition	4/1/2025	4/30/2025	1 month	22	16		88	CalEEMod (trips rounded up to nearest even number; trucks adjusted for 10 CY capacity)
Grading/Excavation	5/1/2025	6/30/2025	2 months	43	10		12	CalEEMod (trips rounded up to nearest even number; trucks adjusted for 14 CY capacity)
Building Construction	7/1/2025	7/31/2026	11 months	284	14	6		CalEEMod (trips rounded up to nearest even number)
Architectural Coating	7/1/2026	7/31/2026	1 month (overlap)	23	4			CalEEMod (trips rounded up to nearest even number)
Paving	8/1/2026	8/31/2026	1 month	21	14	6		CalEEMod (trips rounded up to nearest even number)

Demolition Export Quantities

Parameters	Amount	Notes
Existing Building (SF)	23,000	*ACC IS Project Description; KFA 2024*
Existing Building Height (ft)	42	*Assupmtion*
Existing Building (Cft)	966,000	*Calculation*
Existing Building (CY)	35,778	*Calculation*
Building Demolition Debris Amount (CY)	**9,000**	***Calculation (rounded up)***
Hardscape Area (SF)	22,250	*Estimated via aerial imagery*
Hardscape Thickness (ft)	0.5	*Assumption*
Hardscape Volume (Cft)	11,125	*Calculation*
Hardscape Volume (CY)	**500**	***Calculation (rounded up)***
Total Demolition Debris (Tons)	**4,750**	*Calculation*
Total Demolition Debris (CY)	**9,500**	*Calculation*
Haul Truck Capacity (CY)	10	*Assumption*
Total Haul Trucks Required	950	*Calculation*
Total Haul Truck Trips (In + Out)	**1,900**	*Calculation*
Haul Days	22	*see Construction Schedule*
Daily Haul Truck Trips (In + Out)	**88**	*Calculation*

Grading Export Quantities

Parameters	Amount	Notes
Excavation Volume (CY) - Cut	6,150	*DEIR Chapter 2*
Volume (CY) Retained On-Site - Fill	2,950	*DEIR Chapter 2*
Volume (CY) Exported	3,200	*DEIR Chapter 2*
Haul Truck Capacity (CY)	14	*Assumption*
Total Haul Trucks Required	229	*Calculation*
Total Haul Truck Trips (In + Out)	458	*Calculation*
Haul Days	43	*see Construction Schedule*
Daily Haul Truck Trips (In + Out)	**12**	*Calculation*

Soil transport is modeled based on preliminary estimate of 3,200 cubic yards. Refined estimates for the Project may require less soil transported to or from the site. Therefore, the emissions estimates associated with truck transport of soil likely represents a slightly conservative (i.e., environmentally protective) analysis.

Alhambra Community Center Project
Construction Equipment

Off-Road Heavy-Duty Construction Equipment - Maximum Month

Construction Phase	CalEEMod Phase Type	Heavy-Duty Equipment	No. of Heavy-Duty Equipment	No. of hours/day	Hours of Operation/Week Per Equipment	Emissions Tier Rating (After Mitigation if required)	Notes/Comments
Demolition	**Demolition**	Concrete/Industrial Saw	1	8	40	None	
		Jackhammer (powered by Generator)	1	8	40	None	
		Rubber Tired Dozer	1	8	40	None	
		Tractors/Loader/Backhoes	3	8	40	None	
Grading	**Grading**	Graders	1	8	40	None	
		Rubber Tired Dozer	1	8	40	None	
		Tractors/Loader/Backhoes	2	7	35	None	
Building Construction	**Building Construction**	Aerial/Person Lift	1	8	40	None	
		Crane	1	6	30	None	
		Forklift	1	8	40	None	
		Generator	1	8	40	None	
		Pump	1	8	40	None	
		Tractors/Loader/Backhoes	1	6	30	None	
		Welder	3	8	40	None	
Paving	**Paving**	Cement/Mortar Mixer	1	6	30	None	
		Paver	1	6	30	None	
		Paving Equipment	1	8	40	None	
		Roller	1	7	35	None	
		Tractors/Loader/Backhoes	1	8	40	None	
Architectural Coating	**Architectural Coating**	Air Compressor	1	6	30	None	

Alhambra Community Center Project
Operational Assumptions

Operational Mobile Inputs

Trip Rate	28.82	trips / 1000 sf / day (GTS, Traffic Impact Study Scoping memorandum (revised), April 2024. Recreational Community Center (ITE 495): 28.82 trips/1000 SF/day)
Building Square Feet	25,000	
Daily Trips	721	

Adjustments to Energy

Exterior Facilities	7.6	1000 sf
	876	kWh/unit/year
	6,658	kWh/year

Adjustments to Water

Indoor Water:	Based on 300 users per day, the wastewater generated would be approximately 900 gal/day or 328,500 gal/yr (IS/NOP). Assumes wastewater is 80% of water demand.	410,625
Outdoor Water:	CalEEMod default.	

Adjustments to Solid Waste

Project:	Based on the proposed 25,000 sq ft new facility the waste generation would equal 175 lbs/day of solid waste or 32 tons per year (tpy) (IS/NOP).

Alhambra Community Center Project
Operational Energy and GHG Analysis

Estimated Electricity demand from Electric Vehicle Supply Equipment (EVSE)

Land Use Type	Number of Spaces	Percent of Spaces with EV Chargers [b]	Number of EVSE Charging Spaces	Average Charge (kWh/day) [a]	Days/Year	Electricity Demand (kWh/yr)	Electricity Demand (MWh/yr)
Total	**93**	**4%**	**4**	**4.4**	**365**	**6,424**	**6.42**

Electricity Emission Factor (MT CO2/MWh)	Electricity Emission Factor (lbs CO2/MWh)	Total EV Charging GHG Emissions Per Year
0.19	428.38	1.25
(MT CH4/MWh)	**(lbs CH4/MWh)**	
1.50E-05	0.033	
(MT N2O/MWh)	**(lbs N2O/MWh)**	
1.81E-06	0.004	

Notes:

a. Estimated based on reference sources listed below.

b. Per California Building Code, Part 11, Chapter 5 (101-150 spaces requires 25 EV Capable spaces and 6 EV Charger spaces).

Sources:

US Department of Energy. Alternative Fuels Data Center, 2016. Hybrid and Plug-In Electric Vehicle Emissions Data Sources and Assumptions.
Available at: https://www.afdc.energy.gov/vehicles/electric_emissions_sources.html.

US Department of Energy. Smith, Margaret, 2016. Level 1 Electric Vehicle Charging Stations at the Workplace.
Available at: https://www.afdc.energy.gov/uploads/publication/WPCC_L1ChargingAtTheWorkplace_0716.pdf.

UCLA Luskin Center for Innovation. Williams, Brett and JR deShazo, 2013. Pricing Workplace Charging: Financial Viability and Fueling Costs.
Available at: http://luskin.ucla.edu/sites/default/files/Luskin-WPC-TRB-13-11-15d.pdf.

Alhambra Community Center
Air Quality Assessment
Localized Significance Thresholds
(SCAQMD, Final Localized Significance Threshold Methodology, Appendix C (2008))

Source Receptor Area 8
25 meters to Sensitive Receptor

	Screening Values			Project Site [a]
Acres	1	2	5	1.77
Construction LSTs				
NOX	69	98	148	**91.3**
CO	535	812	1,540	**748.3**
PM10	4	6	12	**5.5**
PM2.5	3	4	7	**5.5**
Operational LSTs				
NOX	69	98	148	**91**
CO	535	812	1,540	**748**
PM10	1	2	3	**1.0**
PM2.5	1	1	2	**1.0**

Notes:

a. Project screening levels are linearly interpolated based on the 1- and 2- acre acreening levels.

B.1-3 Construction Air Quality Calculations and Modeling

Alhambra Community Center

Air Quality Construction Analysis

Regional Maximums Source	ROG	NOX	CO	SO2 lb/day	Total PM10	Total PM2.5
3.1 Demolition (2025) - Unmitigated	1.73	22.27	19.63	0.07	6.94	1.80
3.3 Grading (2025) - Unmitigated	1.57	15.13	15.61	0.03	8.09	4.12
3.5 Building Construction (2025) - Unmitigated	1.25	10.58	12.32	0.02	0.60	0.39
3.7 Building Construction (2026) - Unmitigated	1.19	10.19	12.16	0.02	0.56	0.36
3.9 Paving (2026) - Unmitigated	0.63	4.67	7.48	0.01	0.42	0.23
3.11 Architectural Coating (2026) - Unmitigated	10.65	0.87	1.39	0.00	0.08	0.03
Overlapping Phases						
	ROG	**NOX**	**CO**	**SO2**	**Total PM10**	**Total PM2.5**
3.7 Building Construction (2026) - Unmitigated and 3.11 Architectural Coating (2026) - Unmitigated	11.8	11.0	13.6	0.0	0.6	0.4
Project Daily Maximum Emissions	**11.85**	**22.27**	**19.63**	**0.07**	**8.09**	**4.12**
SCAQMD Threshold	**75.00**	**100.00**	**550.00**	**150.00**	**150.00**	**55.00**
Exceed Threshold (Y/N)?	**No**	**No**	**No**	**No**	**No**	**No**

Localized Maximum Source	ROG	NOX	CO	SO2 lb/day	Total PM10	Total PM2.5
3.1 Demolition (2025) - Unmitigated	1.57	14.72	15.61	0.03	5.02	1.22
3.3 Grading (2025) - Unmitigated	1.51	14.07	14.51	0.02	7.73	4.02
3.5 Building Construction (2025) - Unmitigated	1.19	10.29	11.24	0.02	0.36	0.33
3.7 Building Construction (2026) - Unmitigated	1.13	9.91	11.16	0.02	0.32	0.30
3.9 Paving (2026) - Unmitigated	0.57	4.41	6.48	0.01	0.18	0.17
3.11 Architectural Coating (2026) - Unmitigated	10.64	0.86	1.13	0.00	0.02	0.02
Overlapping Phases						
	ROG	**NOX**	**CO**	**SO2**	**Total PM10**	**Total PM2.5**
3.7 Building Construction (2026) - Unmitigated and 3.11 Architectural Coating (2026) - Unmitigated	11.8	10.8	12.3	0.0	0.3	0.3
Project Daily Maximum Emissions	**11.78**	**14.72**	**15.61**	**0.03**	**7.73**	**4.02**
SCAQMD Threshold	**None**	**91.30**	**748.30**	**None**	**5.50**	**5.50**
Exceed Threshold (Y/N)?		**No**	**No**		**Yes**	**No**

a. Project screening levels are linearly interpolated based on the 1- and 2- acre acreening levels.

b. PM2.5 Threshold made to be the same as PM10 threshold as PM2.5 is a subset of PM10.

c. Localized Significance Thresholds, (SCAQMD, Final Localized Significance Threshold Methodology, Appendix C (2008))

Alhambra Community Center

Air Quality Construction Analysis

Winter						1.73					Offsite Emissions									
Source	ROG	NOX	CO	SO2	Exhaust PM10	Fugitive PM10	Total PM10	Exhaust PM2.5	Fugitive PM2.5	Total PM2.5	ROG	NOX	CO	SO2	Exhaust PM10	Fugitive PM10	Total PM10	Exhaust PM2.5	Fugitive PM2.5	Total PM2.5
						lb/day									lb/day					
3.1 Demolition (2025) - Unmitigated	0.09	0.89	0.94	0.00	0.04	0.27	0.30	0.03	0.04	0.07	0.01	0.48	0.24	0.00	0.00	0.11	0.11	0.00	0.03	0.03
3.3 Grading (2025) - Unmitigated	0.18	1.66	1.71	0.00	0.08	0.83	0.91	0.07	0.40	0.47	0.01	0.13	0.12	0.00	0.00	0.04	0.04	0.00	0.01	0.01
3.5 Building Construction (2025) - Unmitigated	1.19	10.29	11.24	0.02	0.36	0.00	0.36	0.33	0.000	0.331	0.06	0.29	0.93	0.00	0.00	0.23	0.24	0.00	0.06	0.06
3.7 Building Construction (2026) - Unmitigated	1.13	9.91	11.16	0.02	0.32	0.00	0.32	0.30	0.00	0.30	0.06	0.28	0.87	0.00	0.00	0.23	0.24	0.00	0.06	0.06
3.9 Paving (2026) - Unmitigated	0.03	0.25	0.37	0.00	0.01	0.00	0.01	0.01	0.00	0.01	0.00	0.02	0.05	0.00	0.00	0.01	0.01	0.00	0.00	0.00
3.11 Architectural Coating (2026) - Unmitigated	0.67	0.05	0.07	0.00	0.00	0.00	0.00	0.00	0.00	0.00	0.00	0.00	0.01	0.00	0.00	0.00	0.00	0.00	0.00	0.00

Regional Emissions	ROG	NOX	CO	SO2	Exhaust PM10	Fugitive PM10	Total PM10	Exhaust PM2.5	Fugitive PM2.5	Total PM2.5
3.1 Demolition (2025) - Unmitigated	0.10	1.37	1.18	0.00	0.04	0.38	0.42	0.04	0.07	0.11
3.3 Grading (2025) - Unmitigated	0.18	1.79	1.83	0.00	0.08	0.88	0.95	0.07	0.41	0.49
3.5 Building Construction (2025) - Unmitigated	1.25	10.58	12.17	0.02	0.36	0.23	0.60	0.33	0.06	0.39
3.7 Building Construction (2026) - Unmitigated	1.19	10.19	12.03	0.02	0.33	0.23	0.56	0.30	0.06	0.36
3.9 Paving (2026) - Unmitigated	0.04	0.27	0.43	0.00	0.01	0.01	0.02	0.01	0.00	0.01
3.11 Architectural Coating (2026) - Unmitigated	0.67	0.06	0.09	0.00	0.00	0.00	0.00	0.00	0.00	0.00
Project Daily Maximum Emissions	**1.25**	**10.58**	**12.17**	**0.02**	**0.36**	**0.88**	**0.95**	**0.33**	**0.41**	**0.49**

Alhambra Community Center

Air Quality Construction Analysis

Summer Source	ROG	NOX	CO	SO2	Exhaust PM10	1.73 Fugitive PM10 lb/day	Total PM10	Exhaust PM2.5	Fugitive PM2.5	Total PM2.5	Offsite Emissions ROG	NOX	CO	SO2	Exhaust PM10	Fugitive PM10 lb/day	Total PM10	Exhaust PM2.5	Fugitive PM2.5	Total PM2.5
3.1 Demolition (2025) - Unmitigated	1.57	14.72	15.61	0.03	0.60	4.42	5.02	0.55	0.67	1.22	0.16	7.55	4.02	0.04	0.08	1.84	1.92	0.08	0.50	0.57
3.3 Grading (2025) - Unmitigated	1.51	14.07	14.51	0.02	0.64	7.08	7.73	0.59	3.42	4.02	0.06	1.06	1.09	0.01	0.01	0.35	0.36	0.01	0.09	0.10
3.5 Building Construction (2025) - Unmitigated	1.19	10.29	11.24	0.02	0.36	0.00	0.36	0.33	0.00	0.33	0.07	0.28	1.08	0.00	0.00	0.23	0.24	0.00	0.06	0.06
3.7 Building Construction (2026) - Unmitigated	1.13	9.91	11.16	0.02	0.32	0.00	0.32	0.30	0.00	0.30	0.06	0.26	1.00	0.00	0.00	0.23	0.24	0.00	0.06	0.06
3.9 Paving (2026) - Unmitigated	0.57	4.41	6.48	0.01	0.18	0.00	0.18	0.17	0.00	0.17	0.06	0.26	1.00	0.00	0.00	0.23	0.24	0.00	0.06	0.06
3.11 Architectural Coating (2026) - Unmitigated	10.64	0.86	1.13	0.00	0.02	0.00	0.02	0.02	0.00	0.02	0.01	0.02	0.26	0.00	0.00	0.05	0.05	0.00	0.01	0.01

Regional Emissions	ROG	NOX	CO	SO2	Exhaust PM10	Fugitive PM10	Total PM10	Exhaust PM2.5	Fugitive PM2.5	Total PM2.5
3.1 Demolition (2025) - Unmitigated	1.73	22.27	19.63	0.07	0.68	6.26	6.94	0.63	1.16	1.80
3.3 Grading (2025) - Unmitigated	1.57	15.13	15.61	0.03	0.65	7.44	8.09	0.60	3.52	4.12
3.5 Building Construction (2025) - Unmitigated	1.25	10.57	12.32	0.02	0.36	0.23	0.60	0.33	0.06	0.39
3.7 Building Construction (2026) - Unmitigated	1.19	10.17	12.16	0.02	0.33	0.23	0.56	0.30	0.06	0.36
3.9 Paving (2026) - Unmitigated	0.63	4.67	7.48	0.01	0.19	0.23	0.42	0.17	0.06	0.23
3.11 Architectural Coating (2026) - Unmitigated	10.65	0.87	1.39	0.00	0.02	0.05	0.08	0.02	0.01	0.03

Overlapping Phases

	ROG	NOX	CO	SO2	Fugitive PM10	Exhaust PM10	Total PM10	Fugitive PM2.5	Exhaust PM2.5	Total PM2.5
Building Construction (2026) + Architectural Coating (2026)	11.8	11.0	13.6	0.0	0.3	0.3	0.6	0.3	0.1	0.4
Project Daily Maximum Emissions	**11.85**	**22.27**	**19.63**	**0.07**	**0.68**	**7.44**	**8.09**	**0.63**	**3.52**	**4.12**

Alhambra Community Center with Watering

Air Quality Construction Analysis

Regional Maximums Source	ROG	NOX	CO	SO2 lb/day	Total PM10	Total PM2.5
3.1 Demolition (2025) - Unmitigated	1.73	22.27	19.63	0.07	5.35	1.55
3.3 Grading (2025) - Unmitigated	1.57	15.13	15.61	0.03	2.85	1.58
3.5 Building Construction (2025) - Unmitigated	1.25	10.58	12.32	0.02	0.60	0.39
3.7 Building Construction (2026) - Unmitigated	1.19	10.19	12.16	0.02	0.56	0.36
3.9 Paving (2026) - Unmitigated	0.63	4.67	7.48	0.01	0.42	0.23
3.11 Architectural Coating (2026) - Unmitigated	10.65	0.87	1.39	0.00	0.08	0.03
Overlapping Phases						
	ROG	**NOX**	**CO**	**SO2**	**Total PM10**	**Total PM2.5**
3.7 Building Construction (2026) - Unmitigated and 3.11 Architectural Coating (2026) - Unmitigated	11.8	11.0	13.6	0.0	0.6	0.4
Project Daily Maximum Emissions	**11.85**	**22.27**	**19.63**	**0.07**	**5.35**	**1.58**
SCAQMD Threshold	**75.00**	**100.00**	**550.00**	**150.00**	**150.00**	**55.00**
Exceed Threshold (Y/N)?	**No**	**No**	**No**	**No**	**No**	**No**

Localized Maximum Source	ROG	NOX	CO	SO2 lb/day	Total PM10	Total PM2.5
3.1 Demolition (2025) - Unmitigated	1.57	14.72	15.61	0.03	3.43	0.98
3.3 Grading (2025) - Unmitigated	1.51	14.07	14.51	0.02	2.48	1.48
3.5 Building Construction (2025) - Unmitigated	1.19	10.29	11.24	0.02	0.36	0.33
3.7 Building Construction (2026) - Unmitigated	1.13	9.91	11.16	0.02	0.32	0.30
3.9 Paving (2026) - Unmitigated	0.57	4.41	6.48	0.01	0.18	0.17
3.11 Architectural Coating (2026) - Unmitigated	10.64	0.86	1.13	0.00	0.02	0.02
Overlapping Phases						
	ROG	**NOX**	**CO**	**SO2**	**Total PM10**	**Total PM2.5**
3.7 Building Construction (2026) - Unmitigated and 3.11 Architectural Coating (2026) - Unmitigated	11.8	10.8	12.3	0.0	0.3	0.3
Project Daily Maximum Emissions	**11.78**	**14.72**	**15.61**	**0.03**	**3.43**	**1.48**
SCAQMD Threshold	**None**	**91.30**	**748.30**	**None**	**5.50**	**5.50**
Exceed Threshold (Y/N)?		**No**	**No**		**No**	**No**

a. Project screening levels are linearly interpolated based on the 1- and 2- acre acreening levels.

b. PM2.5 Threshold made to be the same as PM10 threshold as PM2.5 is a subset of PM10.

c. Localized Significance Thresholds, (SCAQMD, Final Localized Significance Threshold Methodology, Appendix C (2008))

Alhambra Community Center with Watering

Air Quality Construction Analysis

Winter						1.73					Offsite Emissions									
Source	ROG	NOX	CO	SO2	Exhaust PM10	Fugitive PM10	Total PM10	Exhaust PM2.5	Fugitive PM2.5	Total PM2.5	ROG	NOX	CO	SO2	Exhaust PM10	Fugitive PM10	Total PM10	Exhaust PM2.5	Fugitive PM2.5	Total PM2.5
						lb/day									lb/day					
3.1 Demolition (2025) - Unmitigated	0.09	0.89	0.94	0.00	0.04	0.17	0.21	0.03	0.03	0.06	0.01	0.48	0.24	0.00	0.00	0.11	0.11	0.00	0.03	0.03
3.3 Grading (2025) - Unmitigated	0.18	1.66	1.71	0.00	0.08	0.22	0.29	0.07	0.10	0.17	0.01	0.13	0.12	0.00	0.00	0.04	0.04	0.00	0.01	0.01
3.5 Building Construction (2025) - Unmitigated	1.19	10.29	11.24	0.02	0.36	0.00	0.36	0.33	0.000	0.331	0.06	0.29	0.93	0.00	0.00	0.23	0.24	0.00	0.06	0.06
3.7 Building Construction (2026) - Unmitigated	1.13	9.91	11.16	0.02	0.32	0.00	0.32	0.30	0.00	0.30	0.06	0.28	0.87	0.00	0.00	0.23	0.24	0.00	0.06	0.06
3.9 Paving (2026) - Unmitigated	0.03	0.25	0.37	0.00	0.01	0.00	0.01	0.01	0.00	0.01	0.00	0.02	0.05	0.00	0.00	0.01	0.01	0.00	0.00	0.00
3.11 Architectural Coating (2026) - Unmitigated	0.67	0.05	0.07	0.00	0.00	0.00	0.00	0.00	0.00	0.00	0.00	0.00	0.01	0.00	0.00	0.00	0.00	0.00	0.00	0.00

Regional Emissions	ROG	NOX	CO	SO2	Exhaust PM10	Fugitive PM10	Total PM10	Exhaust PM2.5	Fugitive PM2.5	Total PM2.5
3.1 Demolition (2025) - Unmitigated	0.10	1.37	1.18	0.00	0.04	0.28	0.32	0.04	0.06	0.09
3.3 Grading (2025) - Unmitigated	0.18	1.79	1.83	0.00	0.08	0.26	0.34	0.07	0.12	0.19
3.5 Building Construction (2025) - Unmitigated	1.25	10.58	12.17	0.02	0.36	0.23	0.60	0.33	0.06	0.39
3.7 Building Construction (2026) - Unmitigated	1.19	10.19	12.03	0.02	0.33	0.23	0.56	0.30	0.06	0.36
3.9 Paving (2026) - Unmitigated	0.04	0.27	0.43	0.00	0.01	0.01	0.02	0.01	0.00	0.01
3.11 Architectural Coating (2026) - Unmitigated	0.67	0.06	0.09	0.00	0.00	0.00	0.00	0.00	0.00	0.00
Project Daily Maximum Emissions	**1.25**	**10.58**	**12.17**	**0.02**	**0.36**	**0.28**	**0.60**	**0.33**	**0.12**	**0.39**

Alhambra Community Center with Watering

Air Quality Construction Analysis

Summer						1.73					Offsite Emissions									
	ROG	NOX	CO	SO2	Exhaust PM10	Fugitive PM10	Total PM10	Exhaust PM2.5	Fugitive PM2.5	Total PM2.5	ROG	NOX	CO	SO2	Exhaust PM10	Fugitive PM10	Total PM10	Exhaust PM2.5	Fugitive PM2.5	Total PM2.5
Source						lb/day									lb/day					
3.1 Demolition (2025) - Unmitigated	1.57	14.72	15.61	0.03	0.60	2.83	3.43	0.55	0.43	0.98	0.16	7.55	4.02	0.04	0.08	1.84	1.92	0.08	0.50	0.57
3.3 Grading (2025) - Unmitigated	1.51	14.07	14.51	0.02	0.64	1.84	2.48	0.59	0.89	1.48	0.06	1.06	1.09	0.01	0.01	0.35	0.36	0.01	0.09	0.10
3.5 Building Construction (2025) - Unmitigated	1.19	10.29	11.24	0.02	0.36	0.00	0.36	0.33	0.00	0.33	0.07	0.28	1.08	0.00	0.00	0.23	0.24	0.00	0.06	0.06
3.7 Building Construction (2026) - Unmitigated	1.13	9.91	11.16	0.02	0.32	0.00	0.32	0.30	0.00	0.30	0.06	0.26	1.00	0.00	0.00	0.23	0.24	0.00	0.06	0.06
3.9 Paving (2026) - Unmitigated	0.57	4.41	6.48	0.01	0.18	0.00	0.18	0.17	0.00	0.17	0.06	0.26	1.00	0.00	0.00	0.23	0.24	0.00	0.06	0.06
3.11 Architectural Coating (2026) - Unmitigated	10.64	0.86	1.13	0.00	0.02	0.00	0.02	0.02	0.00	0.02	0.01	0.02	0.26	0.00	0.00	0.05	0.05	0.00	0.01	0.01

Regional Emissions	ROG	NOX	CO	SO2	Exhaust PM10	Fugitive PM10	Total PM10	Exhaust PM2.5	Fugitive PM2.5	Total PM2.5
3.1 Demolition (2025) - Unmitigated	1.73	22.27	19.63	0.07	0.68	4.67	5.35	0.63	0.92	1.55
3.3 Grading (2025) - Unmitigated	1.57	15.13	15.61	0.03	0.65	2.19	2.85	0.60	0.98	1.58
3.5 Building Construction (2025) - Unmitigated	1.25	10.57	12.32	0.02	0.36	0.23	0.60	0.33	0.06	0.39
3.7 Building Construction (2026) - Unmitigated	1.19	10.17	12.16	0.02	0.33	0.23	0.56	0.30	0.06	0.36
3.9 Paving (2026) - Unmitigated	0.63	4.67	7.48	0.01	0.19	0.23	0.42	0.17	0.06	0.23
3.11 Architectural Coating (2026) - Unmitigated	10.65	0.87	1.39	0.00	0.02	0.05	0.08	0.02	0.01	0.03
Overlapping Phases										
	ROG	NOX	CO	SO2	Fugitive PM10	Exhaust PM10	Total PM10	Fugitive PM2.5	Exhaust PM2.5	Total PM2.5
Building Construction (2026) + Architectural Coating (2026)	11.8	11.0	13.6	0.0	0.3	0.3	0.6	0.3	0.1	0.4
Project Daily Maximum Emissions	**11.85**	**22.27**	**19.63**	**0.07**	**0.68**	**4.67**	**5.35**	**0.63**	**0.98**	**1.58**

B.1-4 Operational Air Quality Calculations and Modeling

Alhambra Community Center
Air Quality Assessment
Regional Operational Emissions

Maximum Unmitigated Regional Operational Emissions (pounds per day)						
Source	**ROG**	**NO_X**	**CO**	**SO_2**	**PM_{10}**	**$PM_{2.5}$**
Area	0.79	0.01	1.09	0.000	0.00	0.00
Energy	0.00	0.00	0.00	0.000	0.00	0.00
Motor Vehicles	2.32	1.82	19.08	0.045	4.12	1.07
Total Project On-Site and Off-Site Emissions	3.11	1.82	20.17	0.045	4.12	1.07
SCAQMD Numeric Indicators	**55.0**	**55.0**	**550.0**	**150.0**	**150.0**	**55.0**
Over/(Under)	(51.9)	(53.2)	(529.8)	(150.0)	(145.9)	(53.9)
Exceeds Thresholds?	**No**	**No**	**No**	**No**	**No**	**No**

Alhambra Community Center
Air Quality Assessment
Localized Operational Emissions

Maximum Unmitigated Localized Operational Emissions (pounds per day)				
Source	**NO_X**	**CO**	**PM_{10}**	**$PM_{2.5}$**
Area	0.01	1.09	0.00	0.00
Energy	0.00	0.00	0.00	0.00
Total Project On-Site Emissions	**0.01**	**1.09**	**0.00**	**0.00**
SCAQMD Numeric Indicators	**91.00**	**748.00**	**1.00**	**1.00**
Over/(Under)	-90.99	-746.91	-1.00	-1.00
Exceeds Thresholds?	**No**	**No**	**No**	**No**

a. Localized significance thresholds from SCAQMD Look-Up tables, scaled for a 0.52-acre site in South Coastal LA County (SRA 4) with the neareast sensitive receptor within 25 meters from the Site.

B.1-5 Construction Greenhouse Gas Calculations and Modeling

Alhambra Community Center
GHG Construction Summary

	MTCO2/YR				
Year	**On-Site Emissions**	**Construction Offfice**	**Water**	**Mobile Emissions**	**Annual Total**
2025	1.73	6.31	0.48	96.88	105.41
2026	150.80	5.58	-	16.88	173.25
Grand Total	**152.53**	**11.89**	**0.48**	**113.75**	**278.66**
Amortized - 30 years	**5.08**	**0.40**	**0.02**	**3.79**	**9.29**

Alhambra Community Center
Construction Office GHG Analysis
Temporary Construction Trailer - Electricity

Land Use	Square Feet	Energy Use per year (kWh)	Total Energy Use (kWh)	Energy Use per SF
General Office	2,000	40,936	(5,130,819.94)	20.5
Note: Energy use per sf is derived from CalEEMod User Guide, Appendix G, Table G-28 for the Statewide average for General Office Building land use				

1.361722359

Electricity Emission Factor	Electricity Emission Factor	Total GHG Emissions Per Year	Year	Proportion of Year Worked	GHG Emissions Per Construction Year
(MT CO2/MWh)	**(lbs CO2/MWh)**	8.41	2025	0.75	6.31
0.20	450.92		2026	0.66	5.58
(MT CH4/MWh)	**(lbs CH4/MWh)**				
1.50E-05	0.033				
(MT N2O/MWh)	**(lbs N2O/MWh)**				
1.81E-06	0.004				

Alhambra Community Center
Construction GHG
Construction Water GHG Analysis

Source	Acreage	Number of Days	Total Construction Water Use (Mgal)	Electricity Demand from Water Conveyance (MWh)	Annual Electricity Demand from Water Conveyance (MWh)
Demolition	1.77	22	0.117	0.8	0.8
Grading	1.77	43	0.228	1.6	1.6
Total			**0.345**	**2.3**	**2.3**

Electricity Emission Factor	Electricity Emission Factor	Total GHG Emissions Per Year
(MT CO2/MWh)	**(lbs CO2/MWh)**	0.483
0.20	450.92	
(MT CH4/MWh)	**(lbs CH4/MWh)**	
1.50E-05	0.033	
(MT N2O/MWh)	**(lbs N2O/MWh)**	
1.81E-06	0.004	

CalEEMod Water Electricity Factors	Electricity Intensity Factor To Supply (kWh/Mgal)	Electricity Intensity Factor To Treat (kWh/Mgal)	Electricity Intensity Factor To Distribute (kWh/Mgal)	Electricity Intensity Factor For Wastewater Treatment (kWh/Mgal)
	3044	725	1537	1501

Sources and Assumptions:
CalEEMod Appendix G, Table G-32
-Electricity Intensity Factors - California Emissions Estimator Model (CalEEMod).
-Estimated construction water use assumed to be generally equivalent to landscape irrigation, based on a factor of 20.94 gallons per year per square foot of landscaped area within the Los Angeles area (Mediterranean climate), which assumes high water demand landscaping materials and an irrigation system efficiency of 85%. Factor is therefore (20.94 GAL/SF/year) x (43,560 SF/acre) / (365 days/year) / (0.85) = 2,940 gallons/acre/day, rounded up to 3,000 gallons/acre/day. (U.S. Department of Energy, Energy Efficiency & Renewable Energy, Federal Energy Management Program. "Guidelines for Estimating Unmetered Landscaping Water Use." July 2010. Page 12, Table 4 - Annual Irrigation Factor – Landscaped Areas with High Water Requirements).

B.1-6 Operational Greenhouse Gas Calculations and Modeling

Alhambra Community Center

Greenhouse Gas Emissions Summary

Project Operations Summary (Full Buildout Year 2026)	
Category	**$mTCO_2e/yr$**
Mobile	742
Area	1
Energy	103
EV Charging	1
Water	1
Waste	10
Construction - Amortized	9
Project Total	**868**

$mTCO_2e$ = Metric Tons Carbon Dioxide equivalents

Alhambra Community Center
Operational Energy Analysis
Estimated Electricity demand from Electric Vehicle Supply Equipment (EVSE)

Land Use Type	Number of EVSE Charging Spaces	Average Charge (kWh/day) [a]	Days/Year	Electricity Demand (kWh/yr)	Electricity Demand (MWh/yr)
Total	**4.00**	**4.40**	**365.00**	6424.00	6.42

Notes:

a. Estimated based on reference sources listed below.

Sources:

US Department of Energy. Alternative Fuels Data Center, 2016. Hybrid and Plug-In Electric Vehicle Emissions Data Sources and Assumptions.
Available at: https://www.afdc.energy.gov/vehicles/electric_emissions_sources.html.

US Department of Energy. Smith, Margaret, 2016. Level 1 Electric Vehicle Charging Stations at the Workplace.
Available at: https://www.afdc.energy.gov/uploads/publication/WPCC_L1ChargingAtTheWorkplace_0716.pdf.

UCLA Luskin Center for Innovation. Williams, Brett and JR deShazo, 2013. Pricing Workplace Charging: Financial Viability and Fueling Costs.
Available at: http://luskin.ucla.edu/sites/default/files/Luskin-WPC-TRB-13-11-15d.pdf.

Operational year
2026

Electricity Emission Factor (MT CO2/MWh)	Electricity Emission Factor (lbs CO2/MWh)	Total EV Charging GHG Emissions Per Year
0.19	428.38	1.25
(MT CH4/MWh)	**(lbs CH4/MWh)**	
1.50E-05	0.033	
(MT N2O/MWh)	**(lbs N2O/MWh)**	
1.81E-06	0.004	

B.1-7 Construction Energy Calculations and Modeling

Alhambra Community Center
Construction Energy Analysis

Annual Fuel Summary

	Heavy-Duty Construction Equipment
34,909	Total Project Consumption
24,645	Annual Consumption
	Haul Trucks
7,996	Total Project Consumption
5,645	Annual Consumption
	Vendor Trucks
-	Total Project Consumption
-	Annual Consumption
	Workers
539	Total Project Consumption
381	Annual Consumption
7,996	Project Consumption of diesel for Haul Trucks and Vendors
5,645	Annual Consumption
42,905	Total Gallons Diesel
539	Total Gallons Gasoline

1.4 Estimated Project Construction Duration (years)

30,291 Annual Average Gallons Diesel
381 Annual Average Gallons Gasoline

Los Angeles County			Percent of Annual Project Compared to Los Angeles County
Source	**Fuel Type**	**Gallons**	
Workers	Gasoline	3,070,000,000	0.0000%
Off-Road/Vendor/Haul Trucks	Diesel	463,836,478	0.007%

Notes:

1 Gasoline and diesel amounts from CEC, 2019. Available: https://www.energy.ca.gov/data-reports/energy-almanac/transportation-energy/california-retail-fuel-outlet-annual-reporting

Annual Electricity Summary

Temporary Construction Trailer - Electricity	40,936	kWh/year
Water Conveyance for Dust Control	1,509	kWh/year
Total	**42,445**	**kWh/year**

83,733,000	Total SCE, 2023
0.05069%	Project percentage of SCE
83,733	

Alhambra Community Center

Total On-Road Fuel Consumption

			gal/mile
2025	2025Worker	Worker	0.03726591
2025	2025Vendor	Vendor	0.13736272
2025	2025Hauling	Hauling	0.16305171
2026	2026Worker	Worker	0.0364859
2026	2026Vendor	Vendor	0.1359573
2026	2026Hauling	Hauling	0.16075668
	Worker	Worker	#N/A
	Vendor	Vendor	#N/A
	Hauling	Hauling	#N/A
	Worker	Worker	#N/A
	Vendor	Vendor	#N/A
	Hauling	Hauling	#N/A
	Worker	Worker	#N/A
	Vendor	Vendor	#N/A
	Hauling	Hauling	#N/A
	Worker	Worker	#N/A
	Vendor	Vendor	#N/A
	Hauling	Hauling	#N/A

Source	Fuel Type	Total Fuel Use (gal)
Hauling	Diesel	7,996
Vendor	Diesel	0
Worker	Gasoline	539

Fuel Type	Total Fuel Use	Annual Fuel Use
Diesel	7,996	5,645
Gasoline	539	381

Duration of Construction	
Start	4/1/2025
End	8/31/2026
1.4	years

Construction Phase	Daily One-Way Trips	Haul Days per Phase (days)	One-Way Trip Distance per Day (miles)	Fuel Use and Emission Factors		
				gal/mile	gal/day	Total Gallons/yr
Demolition	2025					
Worker	16	22	18.5	0.04	11	243
Vendor	0	22	10.2	0.14	0	0
Hauling	88	22	20	0.16	287	6,313
Grading	2025					
Worker	10	43	18.5	0.04	7	296
Vendor	0	43	10.2	0.14	0	0
Hauling	12	43	20	0.16	39	1,683
Building Construction	2025					
Worker	14	0	18.5	0.04	10	0
Vendor	6	0	10.2	0.14	8	0
Hauling	0	0	20	0.16	0	0
Building Construction	2026					
Worker	14	0	18.5	0.04	9	0
Vendor	6	0	10.2	0.14	8	0
Hauling	0	0	20	0.16	0	0
Paving	2026					
Worker	14	0	18.5	0.04	9	0
Vendor	6	0	10.2	0.14	8	0
Hauling	0	0	20	0.16	0	0
Architectural Coating	2026					
Worker	4	0	18.5	0.04	3	0
Vendor	0	0	10.2	0.14	0	0
Hauling	0	0	20	0.16	0	0

Alhambra Community Center
Construction Energy Analysis

Off-Road Equipment

Equipment ≤ 100 hp		
pounds diesel fuel/hp-hr (lb/hp-hr):[1]	0.408	lb/hp-hr
diesel density (lb/gal):[1]	7.11	lb/gal
diesel gallons/hp-hr:	0.0574	gal/hp-hr
Total <100	357,670	hp-hr
Total diesel gallons:	20,528	gal
Equipment > 100 hp		
pounds diesel fuel/hp-hr (lb/hp-hr):[1]	0.367	lb/hp-hr
diesel density (lb/gal):[1]	7.11	lb/gal
diesel gallons/hp-hr:	0.0516	gal/hp-hr
Total >100	278,567	hp-hr
Total diesel gallons:	14,381	gal
Total diesel gallons (off-road equipment):	**34,909**	**gal**

1. OFFROAD2017 Emission Factor Documentation

Construction Phase	Equipment	Number	Hours/Day	HP	Load	Days	Total hp-hr
Demolition	Concrete/Industrial Saws	1	8	33	0.73	22	4,240
Demolition	Rubber Tired Dozers	1	8	367	0.4	22	25,837
Demolition	Tractors/Loaders/Backhoes	3	8	84	0.37	22	16,410
Demolition	Generator Sets	1	8	14	0.74	22	1,823
Grading	Graders	1	8	148	0.41	43	20,874
Grading	Rubber Tired Dozers	1	8	367	0.4	43	50,499
Grading	Tractors/Loaders/Backhoes	2	7	84	0.37	43	18,710
Building Construction	Cranes	1	6	367	0.29	284	181,357
Building Construction	Forklifts	1	6	82	0.2	284	27,946
Building Construction	Generator Sets	1	8	14	0.74	284	23,538
Building Construction	Tractors/Loaders/Backhoes	1	6	84	0.37	284	52,960
Building Construction	Welders	3	8	46	0.45	284	141,091
Building Construction	Aerial Lifts	1	8	46	0.31	284	32,399
Building Construction	Pumps	1	8	11	0.74	284	18,494
Paving	Cement and Mortar Mixers	1	6	10	0.56	21	706
Paving	Pavers	1	6	81	0.42	21	4,287
Paving	Paving Equipment	1	8	89	0.36	21	5,383
Paving	Rollers	1	7	36	0.38	21	2,011
Paving	Tractors/Loaders/Backhoes	1	8	84	0.37	21	5,221
Architectural Coating	Air Compressors	1	6	37	0.48	23	2,451
						Total >100	278,567
						Total <100	357,670

Alhambra Community Center
Construction Office GHG Analysis
Temporary Construction Trailer - Electricity

Land Use	Square Feet	Energy Use per year (kWh)	Total Energy Use (kWh)	Energy Use per SF
General Office	2,000	40,936	57,983.60	20.5
Note: Energy use per sf is derived from CalEEMod User Guide, Appendix G, Table G-28 for the Statewide average for General Office Building land use				

1.361722359

Electricity Emission Factor	Electricity Emission Factor	Total GHG Emissions Per Year	Year	Proportion of Year Worked	GHG Emissions Per Construction Year
(MT CO2/MWh)	**(lbs CO2/MWh)**	8.41	2025	0.75	6.31
0.20	450.92		2026	0.66	5.58
(MT CH4/MWh)	**(lbs CH4/MWh)**				
1.50E-05	0.033				
(MT N2O/MWh)	**(lbs N2O/MWh)**				
1.81E-06	0.004				

#REF!

Construction Energy

Construction Water Energy Estimates

Source	Acreage/Day	Number of Days	Total Construction Water Use (Mgal)	Electricity Demand from Water Conveyance (MWh)	Annual Electricity Demand from Water Conveyance (MWh)
Demolition	1.8	22	0.117	0.7	0.5
Grading	1.8	43	0.228	1.4	1.0
Total			**0.345**	**2.1**	**1.5**

CalEEMod Water Electricity Factors	Electricity Intensity Factor To Supply (kWh/Mgal)	Electricity Intensity Factor To Treat (kWh/Mgal)	Electricity Intensity Factor To Distribute (kWh/Mgal)	Electricity Intensity Factor For Wastewater Treatment (kWh/Mgal)
	3,044	111	1537	1501

Construction Water GHG	Electricity Emission (MT CO2e/MWh)	Electricity Emission (lbs CO2e/MWh)
0.44	0.20	450.92

Sources and Assumptions:

CalEEMod Appendix A, Pg. 8, based on given piece of equipment can pass over in an 8-hour workday

-Electricity Intensity Factors - California Emissions Estimator Model (CalEEMod).

-Estimated construction water use assumed to be generally equivalent to landscape irrigation, based on a factor of 20.94 gallons per year per square foot of landscaped area within the Los Angeles area (Mediterranean climate), which assumes high water demand landscaping materials and an irrigation system efficiency of 85%. Factor is therefore (20.94 GAL/SF/year) x (43,560 SF/acre) / (365 days/year) / (0.85) = 2,940 gallons/acre/day, rounded up to 3,000 gallons/acre/day. (U.S. Department of Energy, Energy Efficiency & Renewable Energy, Federal Energy Management Program. “Guidelines for Estimating Unmetered Landscaping Water Use." July 2010. Page 12, Table 4 - Annual Irrigation Factor – Landscaped Areas with High Water Requirements).

B.1-8 Operational Energy Calculations and Modeling

Alhambra Community Center
Operational Energy Demand

Electricity	kWh/yr	MWh/yr
Project		
General Office Building	445,507	446
City Park	7,972	8
Parking Lot	31,939	32
Natural Gas Conversion to Electricity for General Office Building	169,301	169
EV Charging (see worksheet)	6,424	6
Project Total Building Energy	**654,719**	**655**
Project Total	**661,143**	**661.14**
Total (including water, see below)	**665,772**	**666**

Source: California Air Resources Board, CalEEMod, Version 2020.4.0

Electricity	MWh/yr (Supplied)
Total SCE, 2023	83,733,000
Project Annual	666
Percent Project of SCE	0.0008%

Source: Southern California Edison 2019 Annual Report. https://docs.cpuc.ca.gov/PublishedDocs/SupDoc/A1908013/2

Water	Mgal/yr	MWh/yr
Project		
General Office Building	0.45	3.06
City Park	0.23	1.57
Parking Lot	0.00	-
Project Total	**0.680**	**4.63**

Electricity Intensity Factors	kWh/Mgal
Electricity Factor - Supply	3,044
Electricity Factor - Treat	725
Electricity Factor - Distribute	1,537
Electricity Factor - Wastewater Treatment	1,501

Source: California Air Resources Board, CalEEMod, Version 2020.3.2.
Water Demand based on Project Water supply Assessment
Sewage Facilities Charge, Sewage Generation Factor for Residential and Commercial Categories, 2012.

Natural Gas Conversion to Electricity	kBtu/yr	Electrification (kWh/yr)
Project		
General Office Building	633,662	169,301
City Park	0	-
Parking Lot	0	-
Total	**633,662**	**169,301**

Natural Gas	kBtu/yr	cubic foot (cf)
Project		
General Office Building	633,662	612,234
City Park	0	-
Parking Lot	0	-
Total	**633,662**	**612,234**

Source: California Air Resources Board, CalEEMod, Version 2022
Conversion factor of 1,035 Btu per cubic foot based on United States Energy Information Administration data (see: USEIA, Natural Gas, Heat Content of Natural Gas Consumed, February 28, 2018, https://www.eia.gov/dnav/ng/ng_cons_heat_a_EPG0_VGTH_btucf_a.htm. Accessed March 2020.)

Natural Gas	million cubic foot (cf)
SoCalGas 2027	850,371
Project Annual	0.612
Percent Project of SoCalGas	0.0001%

Source: California Gas and Electric Utilities, 2022 California Gas Report, p. 145,2020.

937 Pine
Operational Energy Analysis

Estimated Electricity demand from Electric Vehicle Supply Equipment (EVSE)

Land Use Type	Number of EVSE Charging Spaces	Average Charge (kWh/day) [a]	Days/Year	Electricity Demand (kWh/yr)	Electricity Demand (MWh/yr)
Total	**4**	**4.4**	**365**	6,424	6.42

Notes:

a. Estimated based on reference sources listed below.

b. Project would install EV charging spaces for approximately 10 percent of its 403 required parking spaces for immediate use.

c. Project would install pre-wiring for EV charging spaces for 20 percent of its parking capacity for future use (so 10% in addition to the immediate use).

Sources:

US Department of Energy. Alternative Fuels Data Center, 2016. Hybrid and Plug-In Electric Vehicle Emissions Data Sources and Assumptions.
Available at: https://www.afdc.energy.gov/vehicles/electric_emissions_sources.html.

US Department of Energy. Smith, Margaret, 2016. Level 1 Electric Vehicle Charging Stations at the Workplace.
Available at: https://www.afdc.energy.gov/uploads/publication/WPCC_L1ChargingAtTheWorkplace_0716.pdf.

UCLA Luskin Center for Innovation. Williams, Brett and JR deShazo, 2013. Pricing Workplace Charging: Financial Viability and Fueling Costs.
Available at: http://luskin.ucla.edu/sites/default/files/Luskin-WPC-TRB-13-11-15d.pdf.

Alhambra Community Center
Project Energy Analysis
Fuel Usage from VMT

Annual VMT (Traffic Study)[4]: 2,105,227 miles/year

Fuel Type:[1]	Gasoline	Diesel	Electricity	Natural Gas	Plug-in Hybrid
Percent:	87.7%	5.2%	4.5%	0.3%	2.3%
Miles per Gallon Fuel:	26.0	8.9	-	4.3	59.8
Annual VMT by Fuel Type (miles):	1,845,838	110,165	94,812	6,635	47,777
Annual Fuel Usage (gallons):	70,958	12,414	-	216,316	799

	Los Angeles County Fuel Consumption [3]	
	Gasoline	Diesel
Los Angeles County:	3,070,000,000	463,836,478
Project Total	71,757	12,414
Percent Net Project of Los Angeles County:	0.002%	0.003%

Notes:

1. California Air Resources Board, EMFAC2021 (LA County; Annual; 2024', Aggregate Fleet).
2. Assumes electric vehicles would replace traditional gasoline-fueled vehicles.
3. California Energy Commission, California Retail Fuel Outlet Annual Reporting (CEC-A15) Results, 2019. Available at: https://ww2.energy.ca.gov/almanac/transportation_data/gasoline/piira_retail_survey.html. Accessed May 2021. Diesel is adjusted to account for retail (48%) and non-retail (52%) diesel sales.

Row Labels	Sum of Total VMT	Sum of Total VMT2	Sum of Fuel Consumption	MPG	
Gasoline	87.68%	253,547,733	9,747	26.0	
Diesel	5.23%	15,132,427	1,705	8.9	
Electricity	4.50%	13,023,573	-	-	
Natural Gas	0.32%	911,388	213	4.3	
Plug-in Hybrid	2.27%	6,562,702	110	59.8	
Grand Total	**100.00%**	**289,177,823**	**11,775**		

Appendix C

Construction Site Tree Evaluation Report

612 West Shorb Street, Alhambra, California

Construction Site Tree Evaluation Report

SUBMITTED TO:

Mike Macias
City of Alhambra Parks & Recreation
1100 S. First Street
Alhambra, CA 91801

PREPARED BY:

JEFF CRAIN
ISA Board Certified Master Arborist
WE-6658B
ISA Qualified Tree Risk Assessor

OCTOBER 23, 2023

Contents

Background and Assignment 1
Assignment 1
Limits of the Assignment 1
Purpose and Use of the Report 1
General Site Conditions 1
Tree Condition 2
Appendix A Site Photos 6
Appendix B Assumptions and Limiting Conditions 26
Appendix C Certificate of Performance 27

Background and Assignment

Assignment

The assignment per the Scope of Work on Proforma 85729 includes a site visit to map and inspect the existing trees at 612 West Shorb Street in Alhambra, California and an evaluation of the age, health, estimated value, transplant possibility, protected tree status, and whether each tree is native to California. This report presents the location and data for the categories above for each tree on the subject site. The site visit was conducted by West Coast Arborists Board Certified Master Arborist Jeff Crain on October 13, 2023.

Limits of the Assignment

Soil type and degree of soil compaction can impact tree growth rate and alter the pattern and direction of root growth. Since soil sampling and analysis were not part of this assignment, any potential impacts of soil type or level of compaction to growth rate or root growth are not considered in this report.

The report is not intended to be legal advice and does not represent legal advice as such.

Purpose and Use of the Report

The purpose of this report is to provide the City of Alhambra Parks and Recreation staff the necessary data to evaluate the existing trees during the planning phase of a potential development project at 612 West Shorb Street. An analysis of potential construction impacts requires details of new construction and grade changes not currently available at this early planning stage. Evaluation of potential construction impacts and recommended tree protection measures will be necessary for any trees to be retained once the construction details are developed. The City of Alhambra, as the controlling agency, will have the final decision as to which trees, if any will be retained or removed as part of the project.

General Site Conditions

The property at 612 West Shorb Street is occupied by a large, two-story, brick building occupying most of the north half of the site, a fire station in the southeast quarter, and a parking lot in the southwest quarter. The site is bounded by South 7th Street to the west, West Shorb Street to the North, South 6th Street to the east, and an alley way to the south. City sidewalks and parkways lie between the main site and the streets on the north, west, and east sides. The site map on page 3 (Figure 1) shows an aerial view of the property with the location of the trees surveyed.

The main building runs east to west, with two north to south oriented wings both emerging from the south side of the main building, one at the east end and the other roughly at the east-west midpoint. This building served as a medical clinic prior to permanent closure in the early 1990's and is currently unoccupied. The adjacent land is mostly turf with shrubs and trees concentrated along the perimeter of the building. There is a turf courtyard between the two wings of the building with a small parking area on the south side and the associated entry/exit connecting with south 6th Street to the east.

The Fire Station in the southwest portion of the property consists of the main, brick building facing South 6th Street and a parking area on the western half. There are two smaller storage buildings in the northwest and southwest corner of the parking area and the station area is fenced off from the rest of the subject site. There are two lawn areas adjacent to the building, one on the north side from the sidewalk along South 6th Street running west to the midpoint of the station area and the other on the south side. The two lawn areas are divided by the driveway for the station. There are no trees located within the station area.

The parking lot in the southwest quarter of the property is paved with the only landscaping confined to two planting strips along the south and west sides. The southern planter is bounded by a small block wall on the south side, since the elevation of the lot is approximately twelve inches above the grade of the adjacent alleyway.

Tree Condition

A total of 40 trees, and large shrubs that had reached small tree size were identified during the site visit. Table 1 lists the species, diameter at breast height (DBH, approximately 4.5 feet above ground level), height, approximate age, health condition, estimated value, transplant possibility, native status, and protected status of each existing tree by the tree number that corresponds to the locations shown in Figure 1. Photos of the trees on site can be found in Appendix A. Protected status was determined according to the City of Alhambra Tree Preservation Ordinance (O2M18-4737) which qualifies as protected:

- Native tree species
    - fifteen feet (15') or taller, or
    - twelve inches (12") or greater in diameter, or
    - thirty-six inches (36") or greater in circumference
- All other mature trees
    - twenty feet (20') or taller, or
    - twenty-four inches (24") or greater in diameter, or
    - seventy-five inches (75") or greater in circumference

In general, the existing trees were in poor to fair shape, likely due to the lack of regular irrigation and maintenance during the period since the building was closed. Those trees considered in good health were larger, mature trees that were well established prior to the closure and have been able to sustain themselves on natural precipitation amounts or by extending roots into other water sources.

Most of the trees on the site were either too large or in too poor health to be considered as transplant possibilities. The cost to transplant those listed in Table 1 with a moderate transplant possibility will need to be considered against replacement cost of a new tree of the same species if the City decides on this option.

The age of each tree was estimated based on the size relative to the average growth rate for the particular species. The lack of regular irrigation on the site and long periods of drought in recent years can have significant impacts on tree growth and may have led to the age being underestimated.

Adjacent street trees were included in this report since the extent of the proposed project was unknown at the time of the site visit. These trees could be impacted by construction along the perimeter of the subject site.



Figure 1: Site Map with Tree Locations and Numbers

Tree #	Common Name	Botanical Name	DBH (inches)	Height (feet)	Age (years)	Health	Value	Transplant Possibility	Native Californian	Protected Status
1	Victorian box	*Pittosporum undulatum*	10	15	10 - 15	Poor	$2,187	Low	No	No
2	Italian cypress	*Cupressus sempervirens*	22	40	45 - 50	Good	$21,779	Low	No	Yes
3	Tahitian gardenia	*Gardenia taitensis*	6	6	35 - 40	Very Poor	$360	Low	No	No
4	Tahitian gardenia	*Gardenia taitensis*	6	12	35 - 40	Poor	$900	Low	No	No
5	Tahitian gardenia	*Gardenia taitensis*	4	7	35 - 40	Fair	$560	Moderate	No	No
6	Tahitian gardenia	*Gardenia taitensis*	2	7	35 - 40	Fair	$140	Moderate	No	No
7	Tahitian gardenia	*Gardenia taitensis*	2	6	35 - 40	Fair	$140	Moderate	No	No
8	Tahitian gardenia	*Gardenia taitensis*	4	10	35 - 40	Good	$720	Moderate	No	No
9	Olive	*Olea europaea*	32	35	60 - 65	Poor	$31,289	Low	No	Yes
10	Evergreen pear	*Pyrus kawakamii*	6	20	8 - 10	Poor	$900	Moderate	No	Yes
11	Olive	*Olea europaea*	60	35	70 - 75	Poor	$44,001	Low	No	Yes
12	Evergreen pear	*Pyrus kawakamii*	8	30	8 - 10	Fair	$2,240	Moderate	No	Yes
13	Carrot wood	*Cupaniopsis anacardioides*	2	15	3 - 5	Fair	$140	Moderate	No	No
14	Tahitian gardenia	*Gardenia taitensis*	13	15	35 - 40	Good	$7,604	Moderate	No	No
15	Hollywood juniper	*Juniperus chinensis* 'Torulosa'	47	40	50 - 60	Good	$110,448	Low	No	Yes
16	Italian cypress	*Cupressus sempervirens*	36	50	45 - 50	Poor	$32,398	Low	No	Yes
17	Italian cypress	*Cupressus sempervirens*	48	50	45 - 50	Fair	$80,635	Low	No	Yes
18	Jacaranda	*Jacaranda mimosifolia*	52	55	50 - 60	Good	$135,197	Low	No	Yes
19	Crape myrtle	*Lagerstroemia indica*	7	20	8 - 10	Fair	$1,715	Moderate	No	Yes
20	Italian cypress	*Cupressus sempervirens*	34	50	45 - 50	Good	$52,017	Low	No	Yes
21	Carrot wood	*Cupaniopsis anacardioides*	28	25	10 - 15	Good	$35,278	Moderate	No	Yes
22	California fan palm	*Washingtonia filifera*				Dead	$0	None	Yes	No
23	Jacaranda	*Jacaranda mimosifolia*	4	12	15 - 20	Good	$800	Moderate	No	No
24	Coast live oak	*Quercus agrifolia*	10	12	10 - 15	Good	$4,500	Moderate	Yes	No
25	Hollyleaf cherry	*Prunus ilicifolia*	3	6	4 - 6	Good	$405	Moderate	Yes	No

Tree #	Common Name	Botanical Name	DBH (inches)	Height (feet)	Age (years)	Health	Value	Transplant Possibility	Native Californian	Protected Status
26	Coast live oak	*Quercus agrifolia*	4	10	8 - 10	Good	$720	Moderate	Yes	No
27	Hollyleaf cherry	*Prunus ilicifolia*	10	4	6 - 8	Poor	$2,500	Low	Yes	No
28	Victorian box	*Pittosporum undulatum*	6	8	8 - 10	Fair	$1,102	Low	No	No
29	Coast live oak	*Quercus agrifolia*	8	20	10 - 15	Good	$2,880	Moderate	Yes	Yes
30	Mexican fan palm	*Washingtonia robusta*	13	10	4 - 6	Good	$5,915	Moderate	No	No
31	Mexican fan palm	*Washingtonia robusta*	10	5	3 - 5	Good	$3,500	Moderate	No	No
32	Victorian box	*Pittosporum undulatum*	4	8	4 - 6	Poor	$350	Low	No	No
33	Holly oak	*Quercus ilex*	26	15	15 - 20	Good	$30,418	Moderate	No	Yes
34	Jacaranda	*Jacaranda mimosifolia*	15	40	50 - 60	Good	$11,250	Low	No	Yes
35	Jacaranda	*Jacaranda mimosifolia*	13	40	50 - 60	Poor	$4,694	Low	No	Yes
36	Jacaranda	*Jacaranda mimosifolia*	10	35	50 - 60	Poor	$2,778	Low	No	Yes
37	Jacaranda	*Jacaranda mimosifolia*	10	30	50 - 60	Poor	$2,778	Low	No	Yes
38	Jacaranda	*Jacaranda mimosifolia*	13	30	50 - 60	Poor	$4,694	Low	No	Yes
39	Jacaranda	*Jacaranda mimosifolia*	11	35	50 - 60	Poor	$3,361	Low	No	Yes
40	Jacaranda	*Jacaranda mimosifolia*	15	40	50 - 60	Fair	$8,750	Low	No	Yes

Table 1: Existing trees identified at 612 West Shorb Street

Appendix A Site Photos





Tree 1 – Victorian box (*Pittosporum undulatum*) – street tree along South 7th Street




Tree 2 – Italian cypress (*Cupressus sempervirens*)



Tree 3 – Tahitian gardenia (*Gardenia taitensis*) – large shrub



Tree 4 – Tahitian gardenia (*Gardenia taitensis*) – large shrub



Tree 5 – Tahitian gardenia (*Gardenia taitensis*) – large shrub



Tree 6 – Tahitian gardenia (*Gardenia taitensis*) – large shrub



Tree 7 – Tahitian gardenia (*Gardenia taitensis*) – large shrub




Tree 9 – Olive (*Olea europaea*)



Tree 10 – Evergreen pear (*Pyrus kawakamii*) – street tree along West Shorb Street




Tree 11 Olive (*Olea europaea*) – splitting at union of two main trunks



Tree 12 – Evergreen pear (*Pyrus kawakamii*) – street tree along West Shorb Street



Tree 13 – Carrot wood (*Cupaniopsis anacardioides*) – possible volunteer



Tree 14 - Tahitian gardenia (*Gardenia taitensis*) – large shrub



Tree 15 – Hollywood juniper (*Juniperus chinensis* 'Torulosa')



Tree 16 – Italian cypress (*Cupressus sempervirens*)



Tree 17 – Italian cypress (*Cupressus sempervirens*)





Tree 18 – Jacaranda (*Jacaranda mimosifolia*)



Tree 19 – Crape myrtle (*Lagerstroemia indica*) – street tree along South 6th Street



Tree 20 – Italian cypress (*Cupressus sempervirens*)



Tree 21 – Carrot wood (*Cupaniopsis anacardioides*)



Tree 22 – California fan palm (*Washingtonia filifera*) – Dead with missing meristem



Tree 23 – Jacaranda (*Jacaranda mimosifolia*)



Tree 24 – Coast live oak (*Quercus agrifolia*)



Tree 25 – Hollyleaf cherry (*Prunus ilicifolia*)



Tree 26 – Coast live oak (*Quercus agrifolia*)





Tree 27 – Hollyleaf cherry (*Prunus ilicifolia*)



Tree 28 – Victorian box (*Pittosporum undulatum*)



Tree 29 – Coast live oak (*Quercus agrifolia*)



Tree 30 – Mexican fan palm (*Washingtonia robusta*)



Tree 31 – Mexican fan palm (*Washingtonia robusta*)



Tree 32 – Victorian box (*Pittosporum undulatum*) – street tree along South 7th Street



Tree 33 – Holly oak (*Quercus ilex*)





Tree 34 – Jacaranda (*Jacaranda mimosifolia*)




Tree 35 – Jacaranda (*Jacaranda mimosifolia*)




Tree 36 – Jacaranda (*Jacaranda mimosifolia*)




Tree 37 – Jacaranda (*Jacaranda mimosifolia*)




Tree 38 – Jacaranda (*Jacaranda mimosifolia*)




Tree 39 – Jacaranda (*Jacaranda mimosifolia*)




Tree 40 – Jacaranda (*Jacaranda mimosifolia*)

Appendix B Assumptions and Limiting Conditions

1. Care has been taken to obtain all information from reliable sources. All data has been verified insofar as possible; however, the Consultant can neither guarantee nor be responsible for the accuracy of information provided by others. Standard of Care has been met with regards to this project within reasonable and normal conditions.

2. The Consultant will not be required to give testimony or to attend court due to this report unless subsequent contractual arrangements are made, including payment of an additional fee for such services as described in the fee schedule and contract of engagement.

3. Loss or alteration of any part of this report invalidates the entire report.

4. Possession of this report or a copy thereof does not imply right of publication or use for any purpose by any other than the person to whom it is addressed, without the prior written consent of the Consultant.

5. This report and any values expressed herein represent the opinion of the Consultant, and the Consultant's fee is in no way contingent upon the reporting of a stipulated result, a specified value, the occurrence of a subsequent event, nor upon any finding to be reported.

6. Unless expressed otherwise: 1) information contained in this report covers only those items that were examined and reflects the condition of those items at the time of inspection; and 2) the inspection is limited to visual examination of accessible items without dissection, excavation, or coring, unless otherwise stated. There is no warranty or guarantee, expressed or implied, that problems or deficiencies of the tree(s) or property in question may not arise in the future.

7. Arborists are tree specialists who use their education, knowledge, training, and experience to examine trees, recommend measures to enhance the beauty and health of trees, and attempt to reduce the risk of living near trees. It is highly recommended that you follow the arborist recommendations; however, you may choose to accept or disregard the recommendations and/or seek additional advice.

8. Arborists cannot detect every condition that could possibly lead to the structural failure of a tree. Trees are living organisms that fail in ways we do not fully understand. Conditions are often hidden within trees and below ground. Arborists cannot guarantee that a tree will be healthy or safe under all circumstances, or for a specific period.

9. Any recommendations and/or performed treatments (including, but not limited to, pruning or removal) of trees may involve considerations beyond the scope of the arborist's services, such as property boundaries, property ownership, site lines, disputes between neighbors, and any other related issues. Arborists cannot take such considerations into account unless complete and accurate information is disclosed to the arborist. An arborist can then be expected to consider and reasonably rely on the completeness and accuracy of the information provided.

10. The author has no personal interest or bias with respect to the subject matter of this report or the parties involved. He/she has inspected the subject tree(s) and to the best of their knowledge and belief, all statements and information presented in the report are true and correct.

Appendix C Certificate of Performance

I, Jeff Crain certify that:

- I have personally inspected the trees referred to in this report and have stated my findings accurately. The extent of the assessment is stated in the attached report and the Limits of the Assignment.
- I have no current or prospective interest in the tree or the property that are the subject of this report and have no personal interest or bias with respect to the parties involved.
- The analysis, opinions, and conclusions stated herein are my own and are based on current scientific procedures and facts.
- My analysis opinions, and conclusions were developed, and this report has been prepared according to commonly accepted arboricultural practices.
- No one provided significant professional assistance to me, except as indicated within the report.
- My compensation is not contingent upon the reporting of a predetermined conclusion that favors the cause of the client or any other party nor upon the results of the assessment, the attainment of stipulated results, or the occurrence of any subsequent events.

I further certify that I am a member of good standing of the International Society of Arboriculture. I have been involved in the field of municipal arboriculture in a full-time capacity for a period of more than 20 years.

Respectfully,

Jeff Crain
ISA Board Certified Master Arborist #WE-6658BA
ISA Qualified Risk Assessor
Plant Health Care Arborist
West Coast Arborists Inc.

Appendix D

Geotechnical Engineering Investigation

Geotechnologies, Inc.
Consulting Geotechnical Engineers
439 Western Avenue
Glendale, California 91201-2837
818.240.9600 • Fax 818.240.9675

December 11, 2023
File Number 22439

City of Alhambra
Parks and Recreation Department
111 South First Street
Alhambra, California 91801

Attention: Mike Macias

Subject: Geotechnical Engineering Investigation
Alhambra Community Center
612 West Shorb Street, Alhambra, California

Dear Mr. Macias:

This letter transmits the Geotechnical Engineering Investigation for the subject site prepared by Geotechnologies, Inc. This report provides geotechnical recommendations for the development of the site, including earthwork, seismic design, retaining walls, excavations and foundation design. Engineering for the proposed project should not begin until approval of the geotechnical investigation is granted by the local building official. Significant changes in the geotechnical recommendations may result due to the building department review process.

The validity of the recommendations presented herein is dependent upon review of the geotechnical aspects of the project during construction by this firm. The subsurface conditions described herein have been projected from limited subsurface exploration and laboratory testing. The exploration and testing presented in this report should in no way be construed to reflect any variations which may occur between the exploration locations, or which may result from changes in subsurface conditions.

Should you have any questions please contact this office.

Respectfully submitted,
GEOTECHNOLOGIES, INC.

ELAHE NEZHAD
Staff Engineer
R.C.E. 95112

GREGORIO VARELA
Principal Engineer
R.C.E. 81201

REGISTERED PROFESSIONAL ENGINEER
GREGORIO VARELA
No. 81201
Exp. 9/30/25
CIVIL
STATE OF CALIFORNIA

EN/GV:km

Distribution: (2) Addressee

Email to: [mmacias@cityofalhambra.org]

TABLE OF CONTENTS

SECTION **PAGE**

INTRODUCTION 1
PROPOSED DEVELOPMENT 1
SITE CONDITIONS 2
GEOTECHNICAL EXPLORATION 2
FIELD EXPLORATION 2
Geologic Materials 3
Groundwater 3
Caving 4
SEISMIC EVALUATION 4
REGIONAL GEOLOGIC SETTING 4
REGIONAL FAULTING 5
SEISMIC HAZARDS AND DESIGN CONSIDERATIONS 5
Surface Rupture 5
Liquefaction 6
Dynamic Dry Settlement 7
Tsunamis, Seiches and Flooding 8
Landsliding 8
CONCLUSIONS AND RECOMMENDATIONS 9
Los Angeles County Code Sections 110 and 111 10
SEISMIC DESIGN CONSIDERATIONS 10
California Building Code Seismic Parameters 10
EXPANSIVE SOILS 11
SOIL CORROSION POTENTIAL 12
GRADING GUIDELINES 12
Site Preparation 12
Recommended Overexcavation 13
Compaction 13
Acceptable Materials 14
Utility Trench Backfill 14
Shrinkage 15
Weather Related Grading Considerations 15
Geotechnical Observations and Testing During Grading 15
FOUNDATION DESIGN 16
Conventional Foundations 16
Miscellaneous Foundations 17
Foundation Reinforcement 17
Lateral Design 17
Foundation Settlement 18
Foundation Observations 18
RETAINING WALL DESIGN 19
Miscellaneous Retaining Walls 19
Dynamic (Seismic) Earth Pressure 20
Retaining Wall Drainage 20

TABLE OF CONTENTS

SECTION **PAGE**

Sump Pump Design 21
Waterproofing 21
Retaining Wall Backfill 22
TEMPORARY EXCAVATIONS 22
Slot Cutting 23
Excavation Observations 23
SLABS ON GRADE 24
Concrete Slabs-on Grade 24
Design of Slabs That Receive Moisture-Sensitive Floor Coverings 24
Concrete Crack Control 25
PAVEMENTS 26
SITE DRAINAGE 27
STORMWATER DISPOSAL 27
Percolation Testing 28
The Proposed System 29
Stormwater Disposal Recommendations 29
DESIGN REVIEW 31
CONSTRUCTION MONITORING 31
EXCAVATION CHARACTERISTICS 32
CLOSURE AND LIMITATIONS 32
EXCLUSIONS 34
GEOTECHNICAL TESTING 34
Classification and Sampling 34
Moisture and Density Relationships 35
Direct Shear Testing 35
Consolidation Testing 36
Expansion Index Testing 36
Laboratory Compaction Characteristics 36

ENCLOSURES
References
Vicinity Map
Plot Plan
Geologic Map (Dibblee)
Historically Highest Groundwater Levels Map
Earthquake Zone of Required investigation Map
Plates A-1 through A-5
Plates B-1 and B-2
Plates C-1 through C-3
Plate D
Plate E
Calculation Sheets (4 pages)
Corrosion Report by Project X Engineering (33 pages)



GEOTECHNICAL ENGINEERING INVESTIGATION
ALHAMBRA COMMUNITY CENTER
612 WEST SHORB STREET
ALHAMBRA, CALIFORNIA

INTRODUCTION

This report presents the results of the geotechnical engineering investigation performed on the subject site. The purpose of this investigation was to identify the distribution and engineering properties of the geologic materials underlying the site, and to provide geotechnical recommendations for the design of the proposed development.

This investigation included five exploratory borings, collection of representative samples, laboratory testing, engineering analysis, review of published geologic data, review of available geotechnical engineering information and the preparation of this report. The exploratory boring locations are shown on the enclosed Plot Plan. The results of the exploration and the laboratory testing are presented in the Appendix of this report.

PROPOSED DEVELOPMENT

Information concerning the proposed development was furnished by Cowley Real Estate, and by the office of KFA Architecture. The site is proposed to be developed with a community center. The proposed development will include the construction of a 25,000 square feet multi-purpose facility, as well as the expansion of an existing paved parking lot. The multi-purpose facility structure is proposed to be two stories in height, and will be built at-grade. The project will include vacating a portion of Shorb Street. Grading will consist of removal and recompaction of the existing unsuitable soils.

Any changes in the design of the project or location of any structure, as outlined in this report, should be reviewed by this office. The recommendations contained in this report should not be considered valid until reviewed and modified or reaffirmed, in writing, subsequent to such review.

SITE CONDITIONS

The site is located at 612 West Shorb Street, in the City of Alhambra, California. The Project Site is approximately 1.9 acres in area, bounded by Shorb street to the north, south 6th street to the east, Alhambra Fire Department Station 72 and an alley to the south, and south 7th street to the to the west.

The site grade descends gently to the south. The site is currently developed with a two-story structure with associated parking lots. It is anticipated that the existing two-story building will be demolished to allow for the construction of the proposed building.

The vegetation on the site consists of grass lawns, trees and shrubs contained in planter areas. Drainage across the site is by sheetflow to the city streets.

GEOTECHNICAL EXPLORATION

FIELD EXPLORATION

The site was explored on October 18, 2023, by drilling five exploratory borings. The borings were drilled to depths varying between 20 and 50 feet below the existing grade with the aid of a truck-mounted drilling rig using 8-inch diameter hollowstem augers. The exploration locations are shown on the Plot Plan and the geologic materials encountered are logged on Plates A-1 through A-5.

The location of exploratory borings was determined from hardscaped features shown in the enclosed Plot Plan. The location of the exploratory borings should be considered accurate only to the degree implied by the method used.

Geologic Materials

Fill materials were encountered in all exploratory borings, at depths of approximately 3 to 5 feet below the existing site grade. The fill consists of silty sands, which are dark brown in color, moist, loose to medium dense.

The fill is in turn underlain by native alluvial soils, consisting of sands, silty sands and sandy silt. The native alluvial soils range from dark brown to dark and yellowish brown in color, medium dense to very dense, very stiff, and fine to medium grained, with various amount of cobbles and pebbles.

More detailed descriptions of the earth materials encountered may be obtained from individual logs of the subsurface excavations.

Groundwater

Groundwater was not encountered during exploration, conducted to a maximum depth of 50 feet below the existing grade. The historically highest groundwater level was established by review of the Los Angeles 7½ Minute Quadrangle Seismic Hazard Zone Report, 029 Plate 1.2 entitled "Historically Highest Ground Water Contours". Review of this plate indicates that the historically highest groundwater level is on the order of 150 feet below grade.

Fluctuations in the level of groundwater may occur due to variations in rainfall, temperature, and other factors not evident at the time of the measurements reported herein. Fluctuations also may occur across the site. High groundwater levels can result in changed conditions.

Caving

Caving could not be directly observed during exploration due to the continuously-case design of the hollowstem augers. Based on the experience of this firm, large diameter excavations, excavations that encounter granular, cohesionless soils will most likely experience caving.

SEISMIC EVALUATION

REGIONAL GEOLOGIC SETTING

The subject property is located in the northern portion of the Peninsular Ranges Geomorphic Province. The Peninsular Ranges are characterized by northwest-trending blocks of mountain ridges and sediment-floored valleys. The dominant geologic structural features are northwest trending fault zones that either die out to the northwest or terminate at east-trending reverse faults that form the southern margin of the Transverse Ranges.

The Los Angeles Basin is located at the northern end of the Peninsular Ranges Geomorphic Province. The basin is bounded by the east and southeast by the Santa Ana Mountains and San Joaquin Hills, to the northwest by the Santa Monica Mountains. Over 22 million years ago the Los Angeles basin was a deep marine basin formed by tectonic forces between the North American and Pacific plates. Since that time, over 5 miles of marine and non-marine sedimentary rock as well as intrusive and extrusive igneous rocks have filled the basin. During the last 2 million years, defined by the Pleistocene and Holocene epochs, the Los Angeles basin and surrounding mountain ranges have been uplifted to form the present-day landscape. Erosion of the surrounding mountains has resulted in deposition of unconsolidated sediments in low-lying areas by rivers such as the Los Angeles River. Areas that have experienced subtle uplift have been eroded with gullies.

REGIONAL FAULTING

Based on criteria established by the California Division of Mines and Geology (CDMG) now called California Geologic Survey (CGS), Faults may be categorized as Holocene-active, Pre-Holocene faults, and Age-undetermined faults. Holocene-active faults are those which show evidence of surface displacement within the last 11,700 years. Pre-Holocene faults are those that have not moved in the past 11,700 years. Age-undetermined faults are faults where the recency of fault movement has not been determined.

Buried thrust faults are faults without a surface expression but are a significant source of seismic activity. They are typically broadly defined based on the analysis of seismic wave recordings of hundreds of small and large earthquakes in the southern California area. Due to the buried nature of these thrust faults, their existence is usually not known until they produce an earthquake. The risk for surface rupture potential of these buried thrust faults is inferred to be low (Leighton, 1990). However, the seismic risk of these buried structures in terms of recurrence and maximum potential magnitude is not well established. Therefore, the potential for surface rupture on these surface-verging splays at magnitudes higher than 6.0 cannot be precluded.

SEISMIC HAZARDS AND DESIGN CONSIDERATIONS

The primary geologic hazard at the site is moderate to strong ground motion (acceleration) caused by an earthquake on any of the local or regional faults. The potential for other earthquake-induced hazards was also evaluated including surface rupture, liquefaction, dynamic settlement, inundation and landsliding.

Surface Rupture

In 1972, the Alquist-Priolo Special Studies Zones Act (now known as the Alquist-Priolo Earthquake Fault Zoning Act) was passed into law. As revised in 2018, The Act defines

"Holocene-active" Faults utilizing the same aging criteria as that used by California Geological Survey (CGS). However, established state policy has been to zone only those faults which have direct evidence of movement within the last 11,700 years. It is this recency of fault movement that the CGS considers as a characteristic for faults that have a relatively high potential for ground rupture in the future.

CGS policy is to delineate a boundary from 200 to 500 feet wide on each side of the Holocene-Active fault trace based on the location precision, the complexity, or the regional significance of the fault. If a site lies within an Earthquake Fault Zone, a geologic fault rupture investigation must be performed that demonstrates that the proposed building site is not threatened by surface displacement from the fault before development permits may be issued.

Ground rupture is defined as surface displacement which occurs along the surface trace of the causative fault during an earthquake. Based on research of available literature and results of site reconnaissance, no known Holocene-active or Pre-Holocene faults underlie the subject site.

Based on review of the enclosed Earthquake Zone of Required Investigation Map, the closest fault to the site which could cause surface rupture is the Raymond Fault which is located approximately 2.5 miles north of the Project Site. In addition, the subject site is not located within an Alquist-Priolo Earthquake Fault Zone. Based on these considerations, the potential for surface ground rupture at the subject site is considered low.

Liquefaction

Liquefaction is a phenomenon in which saturated silty to cohesionless soils below the groundwater table are subject to a temporary loss of strength due to the buildup of excess pore pressure during cyclic loading conditions such as those induced by an earthquake. Liquefaction-related effects include loss of bearing strength, amplified ground oscillations, lateral spreading, and flow failures.

The Seismic Hazards Maps of the State of California (CDMG, 1999), does not classify the site as part of the potentially "Liquefiable" area. This determination is based on groundwater depth records, soil type and distance to a fault capable of producing a substantial earthquake.

Groundwater was not encountered during exploration to a depth of 50 feet. The historically highest groundwater level was established by review of California Geological Survey Seismic Hazard Evaluation Report 029 Plate 1.2 entitled "Historically Highest Ground Water Contours". Review of this plate indicates that the historically highest groundwater level is on the order of 150 feet below grade.

Based on the medium dense to dense nature of the underlying soils, and the depth to the historic highest groundwater level, the potential for liquefaction occurring at the site is considered to be remote.

Dynamic Dry Settlement

Seismically-induced settlement or compaction of dry or moist, cohesionless soils can be an effect related to earthquake ground motion. Such settlements are typically most damaging when the settlements are differential in nature across the length of structures.

A site-specific seismic dry sand settlement analysis was performed utilizing Tokimatsu and Seed's procedure for the soils encountered in Boring B3 (Tokimatsu and Seed, 1987). The enclosed dynamic dry settlement analysis is based on a peak ground acceleration (PGA_M) of 0.97g, and a mean magnitude (M_W) of 6.9. These values were obtained from the SEAOC/OSHPD U.S. Seismic Design Maps tool and the USGS Probabilistic Seismic Hazard Deaggregation program (USGS, 2014).

The site-specific seismic dry sand settlement analysis was performed to a depth of 50 feet. Based on the parameters provided above, the enclosed seismically-induced dry sand settlement calculation resulted in a total dynamic dry settlement of 0.35 inches. Differential dynamic dry settlement would not be expected to exceed two-thirds of the total dynamic settlement, or 0.23 inches, and would be expected to occur over a distance of 30 feet.

Tsunamis, Seiches and Flooding

Tsunamis are large ocean waves generated by sudden water displacement caused by a submarine earthquake, landslide, or volcanic eruption. Review of the County of Los Angeles Flood and Inundation Hazards Map, Leighton (1990), indicates the site does not lie within the mapped tsunami inundation boundaries.

Seiches are oscillations generated in enclosed bodies of water which can be caused by ground shaking associated with an earthquake. No major water-retaining structures are located immediately up gradient from the project site. Therefore, the risk of flooding from a seismically-induced seiche is considered to be remote.

Review of the County of Los Angeles Flood and Inundation Hazards Map, Leighton (1990), indicates the site does not lie within mapped inundation boundaries due to a breached upgradient reservoir.

Landsliding

The probability of seismically-induced landslides occurring on the site is considered to be low due to the general lack of elevation difference across or adjacent to the site.

CONCLUSIONS AND RECOMMENDATIONS

Based upon the exploration, laboratory testing, and research, it is the finding of Geotechnologies, Inc. that construction of the proposed community center is considered feasible from a geotechnical engineering standpoint provided the advice and recommendations presented herein are followed and implemented during construction.

Fill materials were encountered during exploration to depths ranging between approximately 3 and 5 feet below the existing grade. The existing fill materials are considered to be unsuitable for support of the proposed foundations, floor slabs, or additional fill. However, the existing fill materials may be reused for the preparation of a compacted fill pad. Groundwater was not encountered during exploration to the maximum excavated depth of 50 feet.

The proposed development will be constructed at or near the existing grade. It is recommended that the proposed structure be supported by conventional foundations bearing in a newly placed compacted fill pad. For the preparation of a compacted fill pad, all the existing fill materials and upper native soils shall be properly removed and recompacted to a minimum depth of 5 feet below the existing site grade or 3 feet below proposed foundations, whichever is greater. In addition, the compacted fill should extend horizontally a minimum of 3 feet beyond the edge of foundations, or for a distance equal to the depth of fill below the foundation, whichever is greater.

Foundations for small outlying structures, such as property line walls, planters, trach enclosures, and canopies, which are not to be tied-in to the proposed buildings, may be supported on conventional foundations bearing in native soils, and/or properly placed compacted fill.

The validity of the conclusions and design recommendations presented herein is dependent upon review of the geotechnical aspects of the proposed construction by this firm. The subsurface conditions described herein have been projected from borings on the site as indicated and should in no way be construed to reflect any variations which may occur between these borings or which may result from changes in subsurface conditions. Any changes in the design or location of any structure, as outlined in this report, should be reviewed by this office. The recommendations contained herein should not be considered valid until reviewed and modified or reaffirmed subsequent to such review.

Los Angeles County Code Sections 110 and 111

The following statement is made in regard to Los Angeles County Code Sections 110 and 111: It is the opinion of the undersigned based on the findings of this investigation that provided the recommendations presented in this report are followed, the proposed development will be safe for its intended use against hazard from landsliding, settlement or slippage. The proposed development will have no adverse effect on the stability of the site of adjoining properties.

SEISMIC DESIGN CONSIDERATIONS

California Building Code Seismic Parameters

Based on information derived from the subsurface investigation, the subject site is classified as Site Class D, which corresponds to a "Stiff Soil" Profile, according to Table 20.3-1 of ASCE 7-16. This information and the site coordinates were input into the OSHPD seismic utility program in order to calculate ground motion parameters for the site.

CALIFORNIA BUILDING CODE SEISMIC PARAMETERS	
California Building Code	2022
ASCE Design Standard	7-16
Risk Category	II
Site Class	D
Mapped Spectral Acceleration at Short Periods (S_S)	2.032g
Site Coefficient (F_a)	1.0
Maximum Considered Earthquake Spectral Response for Short Periods (S_{MS})	2.032g
Five-Percent Damped Design Spectral Response Acceleration at Short Periods (S_{DS})	1.355g
Mapped Spectral Acceleration at One-Second Period (S_1)	0.731g
Site Coefficient (F_v)	1.7*
Maximum Considered Earthquake Spectral Response for One-Second Period (S_{M1})	1.243g*
Five-Percent Damped Design Spectral Response Acceleration for One-Second Period (S_{D1})	0.829g*

* *According to ASCE 7-16, a Long Period Site Coefficient (F_v) of 1.7 may be utilized provided that the value of the Seismic Response Coefficient (C_s) is determined by Equation 12.8-2 for values of $T \leq 1.5T_s$ and taken as equal to 1.5 times the value computed in accordance with either Equation 12.8-3 for $T_L \geq T > 1.5T_s$ or equation 12.8-4 for $T > T_L$. Alternatively, a site-specific ground motion hazard analysis may be performed in accordance with ASCE 7-16 Section 21.1 and/or a ground motion hazard analysis in accordance with ASCE 7-16 Section 21.2 to determine ground motions for any structure.*

EXPANSIVE SOILS

The upper onsite geologic materials are in the very low expansion range. The Expansion Index was found to be between 3 and 10 for bulk samples representative of the upper on-site soils. Recommended reinforcing is noted in the "Foundation Design" and "Slabs on Grade" sections of this report.

SOIL CORROSION POTENTIAL

The results of the soil corrosivity testing performed on samples representative of the onsite soils by Project X Corrosion Engineering indicate that the electrical resistivities of the soils are mildly corrosive to general metals when saturated. The soil pH value of the samples was between 7.6 and 8.3. pH levels were determined to be at levels not detrimental to copper or aluminum alloys, but can allow corrosion of steel and iron in moist environments.

Chloride levels in the samples are low and may cause insignificant corrosion of metals. Ammonia and Nitrates concentrations were not high enough to cause accelerated corrosion of copper and copper alloys, such as brass.

Per ACI 318-14, Table 19.3.1.1, sulfate levels in the samples are categorized as S0 and are negligible for corrosion of metals and cement. Per ACI 318-14 Table 19.3.2.1 any type of cement can be used.

Detailed results, discussion of results and recommended mitigating measures are provided within the enclosed Corrosion Evaluation Report prepared by Project X Corrosion Engineering, dated December 5, 2023.

GRADING GUIDELINES

Site Preparation

- A thorough search should be made for possible underground utilities and/or structures. Any existing or abandoned utilities or structures located within the footprint of the proposed grading should be removed or relocated as appropriate.

- All vegetation, existing fill, and soft or disturbed geologic materials should be removed from the areas to receive controlled fill. All existing fill materials and any disturbed geologic materials resulting from grading operations shall be completely removed and properly recompacted prior to foundation excavation.

- Any vegetation or associated root system located within the footprint of the proposed structures should be removed during grading.

- Subsequent to the indicated removals, the exposed grade shall be scarified to a depth of six inches, moistened to optimum moisture content, and recompacted in excess of the minimum required comparative density.

- The excavated areas shall be observed by the geotechnical engineer prior to placing compacted fill.

Recommended Overexcavation

For the construction of the recommended compacted fill pad, all existing fill materials and upper native soils shall be removed from the building area and recompacted to a minimum depth of 5 feet below the existing site grade or a minimum depth of 3 feet below the bottom of all foundations, whichever is greater. The compacted fill shall extend horizontally a minimum of 3 feet beyond the edge of foundations or for a distance equal to the depth of fill below the foundations, whichever is greater. It is very important that the position of the proposed structure is accurately located so that the limits of the graded area are accurate and the grading operation proceeds efficiently.

Compaction

All fill should be mechanically compacted in layers not more than 8 inches thick. The materials placed should be moisture conditions to within 3 percent of the optimum moisture content of the particular material placed. All fill shall be compacted to at least 90 percent of the maximum laboratory dry density for the materials used. The maximum density shall be determined by the laboratory operated by Geotechnologies, Inc. in general accordance with the most recent revision of ASTM D 1557.

Field observation and testing shall be performed by a representative of the geotechnical engineer during grading to assist the contractor in obtaining the required degree of compaction and the proper moisture content. Where compaction is less than required, additional compactive effort shall be made with adjustment of the moisture content, as necessary, until a minimum of 90 percent compaction is obtained.

Acceptable Materials

The excavated onsite materials are considered satisfactory for reuse in the controlled fills as long as any debris and/or organic matter is removed. Cobbles were observed in the native soils. Cobbles larger than 6 inches should not be used for the compacted fill.

Any imported materials shall be observed and tested by the representative of the geotechnical engineer prior to use in fill areas. Imported materials should contain sufficient fines so as to be relatively impermeable and result in a stable subgrade when compacted. Any required import materials should consist of geologic materials with an expansion index of less than 40. The water-soluble sulfate content of the import materials should be less than 0.1% percentage by weight.

Imported materials should be free from chemical or organic substances which could affect the proposed development. A competent professional should be retained in order to test imported materials and address environmental issues and organic substances which might affect the proposed development.

Utility Trench Backfill

Utility trenches should be backfilled with controlled fill. The utility should be bedded with clean sands at least one foot over the crown. The remainder of the backfill may be onsite soil compacted to 90 percent of the laboratory maximum dry density. Utility trench backfill should be tested by representatives of this firm in general accordance with the most recent revision of ASTM D 1557.

Shrinkage

Shrinkage results when a volume of soil removed at one density is compacted to a higher density. A shrinkage factor between 5 and 15 percent should be anticipated when excavating and recompacting the existing fill and underlying native geologic materials on the site to an average comparative compaction of 92 percent.

Weather Related Grading Considerations

When rain is forecast all fill that has been spread and awaits compaction shall be properly compacted prior to stopping work for the day or prior to stopping due to inclement weather. These fills, once compacted, shall have the surface sloped to drain to an area where water can be removed.

Temporary drainage devices should be installed to collect and transfer excess water to the street in non-erosive drainage devices. Drainage should not be allowed to pond anywhere on the site, and especially not against any foundation or retaining wall. Drainage should not be allowed to flow uncontrolled over any descending slope.

Work may start again, after a period of rainfall, once the site has been reviewed by a representative of this office. Any soils saturated by the rain shall be removed and aerated so that the moisture content will fall within three percent of the optimum moisture content.
Surface materials previously compacted before the rain shall be scarified, brought to the proper moisture content and recompacted prior to placing additional fill, if considered necessary by a representative of this firm.

Geotechnical Observations and Testing During Grading

Geotechnical observations and testing during grading are considered to be a continuation of the geotechnical investigation. It is critical that the geotechnical aspects of the project be reviewed by

representatives of Geotechnologies, Inc. during the construction process. Compliance with the design concepts, specifications or recommendations during construction requires review by this firm during the course of construction. Any fill which is placed should be observed, tested, and verified if used for engineered purposes. Please advise this office at least twenty-four hours prior to any required site visit.

Proper compaction is necessary to reduce settlement of overlying improvements. Some settlement of compacted fill should be anticipated. Any utilities supported therein should be designed to accept differential settlement. Differential settlement should also be considered at the points of entry to the structure.

FOUNDATION DESIGN

Conventional Foundations

The proposed structure may be supported on conventional foundations bearing in the uniform compacted fill pad. Continuous foundations may be designed for a bearing capacity of 3,000 pounds per square foot and should be a minimum of 12 inches in width, 18 inches in depth below the lowest adjacent grade and 18 inches into the recommended bearing material.

Column foundations may be designed for a bearing capacity of 3,500 pounds per square foot, and should be a minimum of 24 inches in width, 18 inches in depth below the lowest adjacent grade and 18 inches into the recommended bearing material.

The bearing capacity increase for each additional foot of width is 200 pounds per square foot. The bearing capacity increase for each additional foot of depth is 700 pounds per square foot. The maximum recommended bearing capacity is 5,000 pounds per square foot.



The bearing capacities indicated above are for the total of dead and frequently applied live loads, and may be increased by one third for short duration loading, which includes the effects of wind or seismic forces.

Miscellaneous Foundations

Conventional foundations for structures such as privacy walls or trash enclosures which will not be rigidly connected to the proposed structure may bear in native soils. Continuous footings may be designed for a bearing capacity of 2,000 pounds per square foot, and should be a minimum of 12 inches in width, 18 inches in depth below the lowest adjacent grade and 18 inches into the recommended bearing material. No bearing capacity increases are recommended.

Since the recommended bearing capacity is a net value, the weight of concrete in the foundations may be taken as 50 pounds per cubic foot and the weight of the soil backfill may be neglected when determining the downward load on the foundations.

Foundation Reinforcement

All continuous foundations should be reinforced with a minimum of four #4 steel bars. Two should be placed near the top of the foundation, and two should be placed near the bottom.

Lateral Design

Resistance to lateral loading may be provided by friction acting at the base of foundations and by passive earth pressure. An allowable coefficient of friction of 0.38 may be used with the dead load forces.

Passive geologic pressure for the sides of foundations poured against undisturbed or recompacted soil may be computed as an equivalent fluid having a density of 250 pounds per cubic foot with a

maximum earth pressure of 1,500 pounds per square foot. The passive and friction components may be combined for lateral resistance without reduction. A one-third increase in the passive value may be used for short duration loading such as wind or seismic forces.

Foundation Settlement

Settlement of the foundation system is expected to occur on initial application of loading. The maximum static settlement is not expected to exceed ½-inch. Differential static settlement between new foundations is not expected to exceed ¼-inch.

In addition to static settlement, the existing and proposed foundations should be able to withstand seismically induced settlement. The static and seismic settlements are additive. Seismic dry settlement of up to 0.35 inches could potentially occur during the design-based seismic event. The differential seismically induced settlement is expected to be in the order of 0.23 inches.

Based on the above considerations, it is recommended that the foundation system is able to tolerate a total settlement (static plus seismic) of up to 0.85 inches, and a differential settlement (static plus seismic) of up to ½-inch. The differential settlement would be expected to occur over a distance of 30 feet.

Foundation Observations

It is critical that all foundation excavations are observed by a representative of this firm to verify penetration into the recommended bearing materials. The observation should be performed prior to the placement of reinforcement. Foundations should be deepened to extend into satisfactory geologic materials, if necessary. Foundation excavations should be cleaned of all loose soils prior to placing steel and concrete. Any required foundation backfill should be mechanically compacted, flooding is not permitted.

RETAINING WALL DESIGN

Miscellaneous Retaining Walls

Subterranean basements are not anticipated for the project, as the proposed community center will be built at-grade. Retaining wall recommendations are provided herein to aid in the design of miscellaneous retaining walls, such as the ones required for elevator pits or planters. Foundations for these walls may be designed in accordance with the "Foundation Design" section above.

Additional active pressure should be added to the retaining wall design for any additional surcharge conditions, such as adjacent traffic and structures. For traffic surcharge, the upper 10 feet of any retaining wall adjacent to streets, driveways or parking areas should be designed to resist a uniform lateral pressure of 100 pounds per square foot, acting as a result of an assumed 300 pounds per square foot traffic surcharge. If the traffic is more than 10 feet from the retaining walls, the traffic surcharge may be neglected.

Retaining walls may be designed as cantilever, or restrained, based on the following table:

	RESTRAINED CONDITION (at-rest earth pressure)	**CANTILEVER CONDITION (active earth pressure)**
Height of Wall (Feet)	Triangular Distribution of Pressure (Pounds per Cubic Foot)	Triangular Distribution of Pressure (Pounds per Cubic Foot)
Up to 6 feet	62	30

Additional active pressure should be added for a surcharge condition due to sloping ground, vehicular traffic or adjacent structures.

Dynamic (Seismic) Earth Pressure

Based on the California Building Code, retaining walls exceeding 6 feet in height shall be designed to resist the additional earth pressure caused by seismic ground shaking. Miscellaneous retaining walls anticipated for the proposed project are not expected to exceed 6 feet in height. Therefore, the dynamic earth pressure may be omitted.

Retaining Wall Drainage

Retaining walls should be provided with a subdrain covered with a minimum of 12 inches of gravel, and a compacted fill blanket or other seal at the surface. The onsite geologic materials are acceptable for use as retaining wall backfill as long as they are compacted to a minimum of 90 percent of the maximum density as determined by the most recent revision of ASTM D 1557.

As an alternative to the standard perforated subdrain pipe and gravel drainage system, the use of gravel pockets and weepholes is an acceptable drainage method. Weepholes shall be a minimum of 2 inches in diameter, placed at 8 feet on center along the base of the wall. Gravel pockets shall be a minimum of 1 cubic foot in dimension and may consist of three-quarter inch to one-inch crushed rocks, wrapped in filter fabric. Subdrainage pipes should outlet to an acceptable location.

Certain types of subdrain pipe are not acceptable to the various municipal agencies, it is recommended that prior to purchasing subdrainage pipe, the type and brand is cleared with the proper municipal agencies.

The lateral earth pressures recommended above for retaining walls assume that a permanent drainage system will be installed so that external water pressure will not be developed against the walls. If a drainage system is not provided, the walls should be designed to resist an external hydrostatic pressure due to water in addition to the lateral earth pressure. In any event, it is recommended that retaining walls be waterproofed.

Sump Pump Design

The purpose of the recommended retaining wall backdrainage system is to relieve hydrostatic pressure. The potential miscellaneous retaining walls are not expected to exceed a depth of 6 feet. Therefore, the only water which could affect the proposed retaining walls would be irrigation water and precipitation. Additionally, the proposed site grading is such that all drainage is directed to the street and the structure has been designed with adequate non-erosive drainage devices.

Based on these considerations the retaining wall backdrainage system is not expected to experience an appreciable flow of water, and in particular, no groundwater will affect it. However, for the purposes of design, a flow of 5 gallons per minute may be assumed.

Waterproofing

Moisture effecting retaining walls is one of the most common post construction complaints. Poorly applied or omitted waterproofing can lead to effloresence or standing water inside the building. Efflorescence is a process in which a powdery substance is produced on the surface of the concrete by the evaporation of water. The white powder usually consists of soluble salts such as gypsum, calcite, or common salt. Efflorescence is common to retaining walls and does not affect their strength or integrity.

It is recommended that retaining walls be waterproofed. Waterproofing design and inspection of its installation is not the responsibility of the geotechnical engineer. A qualified waterproofing consultant should be retained in order to recommend a product or method which would provide protection to below grade walls.

Retaining Wall Backfill

Any required backfill should be mechanically compacted in layers not more than 8 inches thick, to at least 90 percent relative compaction, obtainable by the most recent revision of ASTM D 1557 method of compaction. Flooding should not be permitted. Compaction within 5 feet, measured horizontally, behind a retaining structure should be achieved by use of light weight, hand operated compaction equipment.

Proper compaction of the backfill will be necessary to reduce settlement of overlying walks and paving. Some settlement of required backfill should be anticipated, and any utilities supported therein should be designed to accept differential settlement.

TEMPORARY EXCAVATIONS

Excavations in the order of 5 feet in vertical height are anticipated for the recommended removal and recompaction and foundation excavations. The excavations are expected to expose fill and stiff native soils, which are suitable for vertical excavations up to 5 feet where not surcharged by adjacent traffic or structures.

Surcharged and unsurcharged vertical excavations may be performed vertically to a maximum height of 6 feet with the aid of slot-cuts, as recommended in the following section. Where sufficient space is available, temporary unsurcharged embankments could be cut at a uniform 1:1 slope gradient to a maximum depth of 12 feet. A uniform sloped excavation is sloped from bottom to top and does not have a vertical component.

Where sloped embankments are utilized, the tops of the slopes should be barricaded to prevent vehicles and storage loads near the top of slope within a horizontal distance equal to the depth of the excavation. If the temporary construction embankments are to be maintained during the rainy season, berms are strongly recommended along the tops of the slopes to prevent runoff water from

entering the excavation and eroding the slope faces. Water should not be allowed to pond on top of the excavation nor to flow towards it.

Slot Cutting

To maintain a stable vertical excavation, the slot cutting method may be utilized to perform surcharged and unsurcharged vertical excavations up to a height of 6 feet. The "A-B-C" slot-cutting procedure is recommended.

The slot cutting method employs the earth as a buttress and allows the earth excavation to proceed in phases. The initial excavation consists of excavating the "A" slots. Alternate "A" slots of 8 feet may be worked. The remaining earth buttresses ("B" and "C" slots) should be 16 feet in width. The "A" slots should be properly backfilled, before the "B" slots are excavated. The height of the slots shall not exceed 6 feet.

Excavation Observations

It is critical that the soils exposed in the cut slopes are observed by a representative of Geotechnologies, Inc. during excavation so that modifications of the slopes can be made if variations in the geologic material conditions occur. Water should not be allowed to pond on top of the excavation or to flow towards it. Many building officials require that temporary excavations should be made during the continuous observations of the geotechnical engineer. All excavations should be stabilized within 30 days of initial excavation.

SLABS ON GRADE

Concrete Slabs-on Grade

Interior concrete floor slabs-on-grade and outdoor concrete flatwork should be a minimum of 4 inches in thickness, and should be reinforced with a minimum of #3 steel bars on 18-inch centers each way.

Interior slabs-on-grade should be cast over properly controlled fill materials. Outdoor concrete flatwork should be cast over undisturbed native soils, or properly controlled fill materials. Any geologic materials loosened or over-excavated should be wasted from the site or properly compacted to 90 percent of the maximum dry density.

Design of Slabs That Receive Moisture-Sensitive Floor Coverings

Geotechnologies, Inc. does not practice in the field of moisture vapor transmission evaluation and mitigation. Therefore, where necessary, it is recommended that a qualified consultant should be engaged to evaluate the general and specific moisture vapor transmission paths and any impact on the proposed construction. The qualified consultant should provide recommendations for mitigation of potential adverse impacts of moisture vapor on various components of the structure.

Where any dampness would be objectionable or where the slab will be cast below the historic high groundwater level, it is recommended that floor slabs should be waterproofed. A qualified waterproofing consultant should be engaged in order to recommend a product and/or method which would provide protection from unwanted moisture.

All concrete slabs-on-grade should be supported on vapor retarder/barrier. The design of the slab and the installation of the vapor retarder/barrier should comply with the most recent revisions of ASTM E 1643 and ASTM E 1745. The vapor retarder/barrier should comply with ASTM E 1745

Class A requirements. The necessity of a vapor retarder/barrier is not a geotechnical issue and should be confirmed by qualified members of the design team.

Where a vapor retarder/barrier is used, it should be placed on a level and compact subgrade. Precautions should be taken to protect the vapor retarder/barrier from damage during installation of reinforcing, utilities and concrete. The use of stakes driven thought the vapor retarder/barrier should be avoided. Repair any damaged areas of the vapor retarder/barrier prior to concrete placement.

Concrete Crack Control

The recommendations presented in this report are intended to reduce the potential for cracking of concrete slabs-on-grade due to settlement. However even where these recommendations have been implemented, foundations, stucco walls and concrete slabs-on-grade may display some cracking due to minor soil movement and/or concrete shrinkage. The occurrence of concrete cracking may be reduced and/or controlled by limiting the slump of the concrete used, proper concrete placement and curing, and by placement of crack control joints at reasonable intervals, in particular, where re-entrant slab corners occur.

For standard control of concrete cracking, a maximum crack control joint spacing of 15 feet should not be exceeded. Lesser spacings would provide greater crack control. Joints at curves and angle points are recommended. The crack control joints should be installed as soon as practical following concrete placement. Crack control joints should extend a minimum depth of one-fourth the slab thickness. Construction joints should be designed by a structural engineer.

Complete removal of the existing fill soils beneath outdoor flatwork such as walkways or patio areas, is not required, however, due to the rigid nature of concrete, some cracking, a shorter design life and increased maintenance costs should be anticipated. In order to provide uniform support

beneath the flatwork it is recommended that a minimum of 12 inches of the exposed subgrade beneath the flatwork be scarified and recompacted to 90 percent relative compaction.

PAVEMENTS

Prior to placing paving, the existing grade should be scarified to a depth of 12 inches, moistened as required to obtain optimum moisture content, and recompacted to 95 percent of the maximum dry density as determined by the most recent revision of ASTM D 1557. The design team should be aware that removal of all existing fill in the area of new paving is not required, however, pavement constructed in this manner will most likely have a shorter design life and increased maintenance costs. The following pavement sections are recommended:

Service	Asphalt Pavement Thickness Inches	Base Course Inches
Passenger Cars	3	4
Moderate Truck	4	6
Heavy Truck	5	9

Service	Concrete Pavement Thickness Inches	Base Course Inches
Passenger Car and Moderate Truck	6	4
Heavy Truck	7 ½	4

For standard crack control maximum expansion joint spacing of 15 feet should not be exceeded. Lesser spacings would provide greater crack control. Joints at curves and angle points are recommended. Concrete paving should be reinforced with a minimum of #3 steel bars on 18-inch centers each way.

Aggregate base should be compacted to a minimum of 95 percent of the most recent revision of ASTM D 1557 laboratory maximum dry density. Base materials should conform to Sections 200-2.2 or 200-2.4 of the "Standard Specifications for Public Works Construction", (Green Book), latest edition.

The performance of pavement is highly dependent upon providing positive surface drainage away from the edges. Ponding of water on or adjacent to pavement can result in saturation of the subgrade materials and subsequent pavement distress.

SITE DRAINAGE

Proper surface drainage is critical to the future performance of the project. Saturation of a soil can cause it to lose internal shear strength and increase its compressibility, resulting in a change in the designed engineering properties. Proper site drainage should be maintained at all times.

All site drainage, with the exception of any required to disposed of onsite by stormwater regulations, should be collected and transferred to the street in non-erosive drainage devices. The proposed structure should be provided with roof drainage. Discharge from downspouts, roof drains and scuppers should not be permitted on unprotected soils within five feet of the building perimeter. Drainage should not be allowed to pond anywhere on the site, and especially not against any foundation or retaining wall. Drainage should not be allowed to flow uncontrolled over any descending slope. Planters which are located within a distance equal to the depth of a retaining wall should be sealed to prevent moisture adversely affecting the wall. Planters which are located within five feet of a foundation should be sealed to prevent moisture affecting the earth materials supporting the foundation.

STORMWATER DISPOSAL

Regulatory agencies have been requiring the disposal of a certain amount of stormwater generated on a site by infiltration into the site soils. Increasing the moisture content of a soil can cause it to

lose internal shear strength and increase its compressibility, resulting in a change in the designed engineering properties. This means that any overlying structure, including buildings, pavements and concrete flatwork, could sustain damage due to saturation of the subgrade soils. Proper site drainage is critical to the performance of any structure in the built environment.

Percolation Testing

Percolation testing was conducted in Boring B-4, following the procedure for boring percolation test provided in the Guidelines for Design, Investigation and Reporting Low Impact Development Stormwater Infiltration (GS200.2), dated June 30, 2021, presented in the Administrative Manual for the County of Los Angeles, Department of Public Works, Geotechnical and Material Engineering Division.

Boring B-4 was drilled to a depth of 30 feet below the existing grade. At the completion of drilling, a 2-inch diameter casing was placed within the center of the borehole for the purpose of conducting percolation testing. The casing consisted of a solid PVC pipe from the ground surface to a depth of 20 feet, and slotted PVC pipe between depths of 20 and 30 feet. A sand pack consisting of #3 Monterey Sand was poured into the annular space around the slotted portion of the casing. A 1-foot thick, hydrated bentonite seal was placed over the sand and drill cuttings were placed to the ground surface.

After the casing was installed, the borehole was filled with water for the purpose of pre-soaking for a minimum of 4 hours. After presoaking, the borehole was refilled with water, and the rate of drop in the water level was measured. The percolation test readings were recorded a minimum of 8 times or until a stabilized rate of drop was obtained, whichever occurred first.

The table below summarizes the results of the infiltration rate derived from the testing. This rate includes correction factors (RF_t, RF_v, and RF_s), as required by the County of Los Angeles procedure.

Boring No.	Depth of Boring Below Existing Ground Surface (ft)	Percolation Testing Conducted Between Depths (ft)	Infiltration Rate (in/hr)
B-4	30	20 to 30	42.9

At the completion of the percolation testing, the PVC casing was removed from the percolation testing well, and the resulting hole was backfilled with on-site soils to the ground surface.

The Proposed System

Preliminarily, it is anticipated that the infiltration system may consist of a drywell system. The final location and design of the proposed infiltration system shall be reviewed and approved by this office prior to construction to evaluate whether the intent of the recommendations provided by this firm are satisfied.

Stormwater Disposal Recommendations

Based on the results of the exploration, testing and research, it is the finding of this firm that the use of a drywell system for the purpose of stormwater infiltration disposal is feasible from a geotechnical standpoint. The drywell system is not expected to impact the neighboring or proposed developments, provided the advice and recommendations presented herein are implemented during design and construction.

The native site soils encountered during the geotechnical explorations conducted by this firm consist primarily of sandy soils suitable for stormwater infiltration. The on-site soils are in very low expansion range. The previous section of this report presents the anticipated infiltration rate of selected soil layers. These infiltration rates may be utilized by the civil engineer for the design of a stormwater infiltration system suitable for the project.

The potential drywell system should be installed outside the proposed structure. It is recommended that the edge of any drywell is installed at least 20 feet away from the proposed and existing neighboring structures, as well as private property lines. Stormwater infiltration shall only occur in native soils located at least 10 feet below the existing grade. Soils located within the upper 10 feet should not become wet or saturated as a result of a drywell. It is anticipated that a settling chamber will be installed within this upper zone; therefore, the seams and bottom of the settling chamber should be adequately sealed to prevent infiltration at this zone.

Caving should be anticipated to occur in the drilled drywell shafts. The use of casing to maintain open shafts for installation of the drywells may be necessary.

It is recommended that the design team, including the structural engineer, waterproofing consultant, plumbing engineer, environmental engineer and landscape architect be consulted in regards to the design and construction of filtration systems. The design and construction of stormwater infiltration systems is not the responsibility of the geotechnical engineer. However, based on the experience of this firm, it is recommended that several aspects of the use of such facilities should be considered by the design and construction team:

- All infiltration devices should be provided with overflow protection. Once the device is full of water, additional water flowing to the device should be diverted to another acceptable disposal area, or disposed offsite in an acceptable manner.
- All connections associated with stormwater infiltration systems should be sealed and water-tight. Water leaking into the subgrade soils can lead to loss of strength, piping, erosion, settlement and/or expansion of the effected earth materials.
- Excavations proposed for the installation of stormwater systems should comply with the “Temporary Excavations” sections of this geotechnical engineering investigation, as well as CalOSHA Regulations where applicable.

DESIGN REVIEW

Engineering of the proposed project should not begin until approval of the geotechnical report by the Building Official is obtained in writing. Significant changes in the geotechnical recommendations may result during the building department review process.

It is recommended that the geotechnical aspects of the project be reviewed by this firm during the design process. This review provides assistance to the design team by providing specific recommendations for particular cases, as well as review of the proposed construction to evaluate whether the intent of the recommendations presented herein are satisfied.

CONSTRUCTION MONITORING

Geotechnical observations and testing during construction are considered to be a continuation of the geotechnical investigation. It is critical that this firm review the geotechnical aspects of the project during the construction process. Compliance with the design concepts, specifications or recommendations during construction requires review by this firm during the course of construction. All foundations should be observed by a representative of this firm prior to placing concrete or steel. Any fill which is placed should be observed, tested, and verified if used for engineered purposes. Please advise Geotechnologies, Inc. at least twenty-four hours prior to any required site visit.

If conditions encountered during construction appear to differ from those disclosed herein, notify Geotechnologies, Inc. immediately so the need for modifications may be considered in a timely manner.

It is the responsibility of the contractor to ensure that all excavations and trenches are properly sloped or shored. All temporary excavations should be cut and maintained in accordance with applicable OSHA rules and regulations.

EXCAVATION CHARACTERISTICS

The exploration performed for this investigation is limited to the geotechnical excavations described. Direct exploration of the entire site would not be economically feasible. The owner, design team and contractor must understand that differing excavation and drilling conditions may be encountered based on boulders, gravel, oversize materials, groundwater and many other conditions. Fill materials, especially when they were placed without benefit of modern grading codes, regularly contain materials which could impede efficient grading and drilling. Southern California sedimentary bedrock is known to contain variable layers which reflect differences in depositional environment. Such layers may include abundant gravel, cobbles and boulders. Similarly, bedrock can contain concretions. Concretions are typically lenticular and follow the bedding. They are formed by mineral deposits. Concretions can be very hard. Excavation and drilling in these areas may require full size equipment and coring capability. The contractor should be familiar with the site and the geologic materials in the vicinity.

CLOSURE AND LIMITATIONS

The purpose of this report is to aid in the design and completion of the described project. Implementation of the advice presented in this report is intended to reduce certain risks associated with construction projects. The professional opinions and geotechnical advice contained in this report are sought because of special skill in engineering and geology and were prepared in accordance with generally accepted geotechnical engineering practice. Geotechnologies, Inc. has a duty to exercise the ordinary skill and competence of members of the engineering profession. Those who hire Geotechnologies, Inc. are not justified in expecting infallibility, but can expect reasonable professional care and competence.

The recommendations of this report pertain only to the site investigated and are based upon the assumption that the geologic conditions do not deviate from those disclosed in the investigation. If any variations are encountered during construction, or if the proposed construction will differ

from that anticipated herein, Geotechnologies, Inc. should be notified so that supplemental recommendations can be prepared.

This report is issued with the understanding that it is the responsibility of the owner, or the owner's representatives, to ensure that the information and recommendations contained herein are brought to the attention of the project architect and engineer and are incorporated into the plans. The owner is also responsible to see that the contractor and subcontractors carry out the geotechnical recommendations during construction.

The findings of this report are valid as of the date of this report. However, changes in the conditions of a property can occur with the passage of time, whether they are due to natural processes or the works of man on this or adjacent properties. In addition, changes in applicable or appropriate standards may occur, whether they result from legislation or the broadening of knowledge. Accordingly, the findings of this report may be invalidated wholly or partially by changes outside control of this firm. Therefore, this report is subject to review and should not be relied upon after a period of three years.

Geotechnical observations and testing during construction is considered to be a continuation of the geotechnical investigation. It is, therefore, most prudent to employ the consultant performing the initial investigative work to provide observation and testing services during construction. This practice enables the project to flow smoothly from the planning stages through to completion.

Should another geotechnical firm be selected to provide the testing and observation services during construction, that firm should prepare a letter indicating their assumption of the responsibilities of geotechnical engineer of record. A copy of the letter should be provided to the regulatory agency for review. The letter should acknowledge the concurrence of the new geotechnical engineer with the recommendations presented in this report.

EXCLUSIONS

Geotechnologies, Inc. does not practice in the fields of methane gas, radon gas, environmental engineering, waterproofing, dewatering organic substances or the presence of corrosive soils or wetlands which could affect the proposed development including mold and toxic mold. Nothing in this report is intended to address these issues and/or their potential effect on the proposed development. A competent professional consultant should be retained in order to address environmental issues, waterproofing, organic substances and wetlands which might affect the proposed development.

GEOTECHNICAL TESTING

Classification and Sampling

The soil is continuously logged by a representative of this firm and classified by visual examination in accordance with the Unified Soil Classification system. The field classification is verified in the laboratory, also in accordance with the Unified Soil Classification System. Laboratory classification may include visual examination, Atterberg Limit Tests and grain size distribution. The final classification is shown on the excavation logs.

Samples of the geologic materials encountered in the exploratory borings were collected and transported to the laboratory. Undisturbed samples of soil are obtained at frequent intervals. Unless noted on the excavation logs as an SPT sample, samples acquired while utilizing a hollow-stem auger drill rig are obtained by driving a thin-walled, California Modified Sampler with successive 30-inch drops of a 140-pound hammer. The soil is retained in brass rings of 2.50 inches outside diameter and 1.00 inch in height. The central portion of the samples are stored in close fitting, waterproof containers for transportation to the laboratory. Samples noted on the excavation logs as SPT samples are obtained in general accordance with the most recent revision of ASTM D 1586. Samples are retained for 30 days after the date of the geotechnical report.

Moisture and Density Relationships

The field moisture content and dry unit weight are determined for each of the undisturbed soil samples, and the moisture content is determined for SPT samples in general accordance with the most recent revision of ASTM D 4959 or ASTM D 4643. This information is useful in providing a gross picture of the soil consistency between exploration locations and any local variations. The dry unit weight is determined in pounds per cubic foot and shown on the “Excavation Logs”, A-Plates. The field moisture content is determined as a percentage of the dry unit weight.

Direct Shear Testing

Shear tests are performed in general accordance with the most recent revision of ASTM D 3080 with a strain controlled, direct shear machine manufactured by Soil Test, Inc. or a Direct Shear Apparatus manufactured by GeoMatic, Inc. The rate of deformation ranges between approximately 0.005 and 0.025 inches per minute. Each sample is sheared under varying confining pressures in order to determine the Mohr-Coulomb shear strength parameters of the cohesion intercept and the angle of internal friction. Samples are generally tested in an artificially saturated condition. Depending upon the sample location and future site conditions, samples may be tested at field moisture content. The results are plotted on the "Shear Test Diagram," B-Plates.

The most recent revision of ASTM 3080 limits the particle size to 10 percent of the diameter of the direct shear test specimen. The sheared sample is inspected by the laboratory technician running the test. The inspection is performed by splitting the sample along the sheared plane and observing the soils exposed on both sides. Where oversize particles are observed in the shear plane, the results are discarded and the test run again with a fresh sample.

Consolidation Testing

Settlement predictions of the soil's behavior under load are made on the basis of the consolidation tests in general accordance with the most recent revision of ASTM D 2435. The consolidation apparatus is designed to receive a single one-inch high ring. Loads are applied in several increments in a geometric progression, and the resulting deformations are recorded at selected time intervals. Porous stones are placed in contact with the top and bottom of each specimen to permit addition and release of pore fluid. Samples are generally tested at increased moisture content to determine the effects of water on the bearing soil. The normal pressure at which the water is added is noted on the drawing. Results are plotted on the "Consolidation Test," C-Plates.

Expansion Index Testing

The expansion tests performed on the remolded samples are in accordance with the Expansion Index testing procedures, as described in the most recent revision of ASTM D 4829. The soil sample is compacted into a metal ring at a saturation degree of 50 percent. The ring sample is then placed in a consolidometer, under a vertical confining pressure of 1 lbf/square inch and inundated with distilled water. The deformation of the specimen is recorded for a period of 24 hour or until the rate of deformation becomes less than 0.0002 inches/hour, whichever occurs first. The expansion index, EI, is determined by dividing the difference between final and initial height of the ring sample by the initial height, and multiplied by 1,000.

Laboratory Compaction Characteristics

The maximum dry unit weight and optimum moisture content of a soil are determined in general accordance with the most recent revision of ASTM D 1557. A soil at a selected moisture content is placed in five layers into a mold of given dimensions, with each layer compacted by 25 blows of a 10 pound hammer dropped from a distance of 18 inches subjecting the soil to a total compactive effort of about 56,000 pounds per cubic foot. The resulting dry unit weight is

determined. The procedure is repeated for a sufficient number of moisture contents to establish a relationship between the dry unit weight and the water content of the soil. The data when plotted represent a curvilinear relationship known as the compaction curve. The values of optimum moisture content and modified maximum dry unit weight are determined from the compaction curve.

REFERENCES

California Department of Conservation, Division of Mines and Geology, 1998, Revised 2006, Seismic Hazard Zone Report of the Los Angeles 7½-Minute Quadrangle, Los Angeles County, California, C.D.M.G. Seismic Hazard Zone Report 029, Map scale 1:24,000.

California Geological Survey, 2017, Los Angeles Quadrangle, Earthquake Zones of Required Investigation.

County of Los Angeles, 2017, Administrative Manual, Department of Public Works, Geotechnical and Materials Engineering Division, GS200.2. (https://dpw.lacounty.gov/gmed/permits/docs/policies/GS200.2.pdf)

Dibblee, T.W., 2006, Geologic Map of Los Angeles 7.5-Minute Quadrangle, Map No. DF-22, map scale 1:24,000.

Leighton and Associates, Inc. (1990), Technical Appendix to the Safety Element of the Los Angeles County General Plan: Hazard Reduction in Los Angeles County.

OSHPD, Seismic Design Maps. (https://www.seismicmaps.org)

Project X, 2023, Soil Corrosivity Evaluation Report for Alhambra Community Center, Project X Job #S231201B

Tokimatsu, K. and Seed, H.B., 1987, "Evaluation of Settlements in Sands Due to Earthquake Shaking" Journal of Geotechnical Engineering, ASCE, Vol. 113, No. 8, August.

USGS, 2014, Unified Hazard Tool. (https://earthquake.usgs.gov/hazards/interactive/).

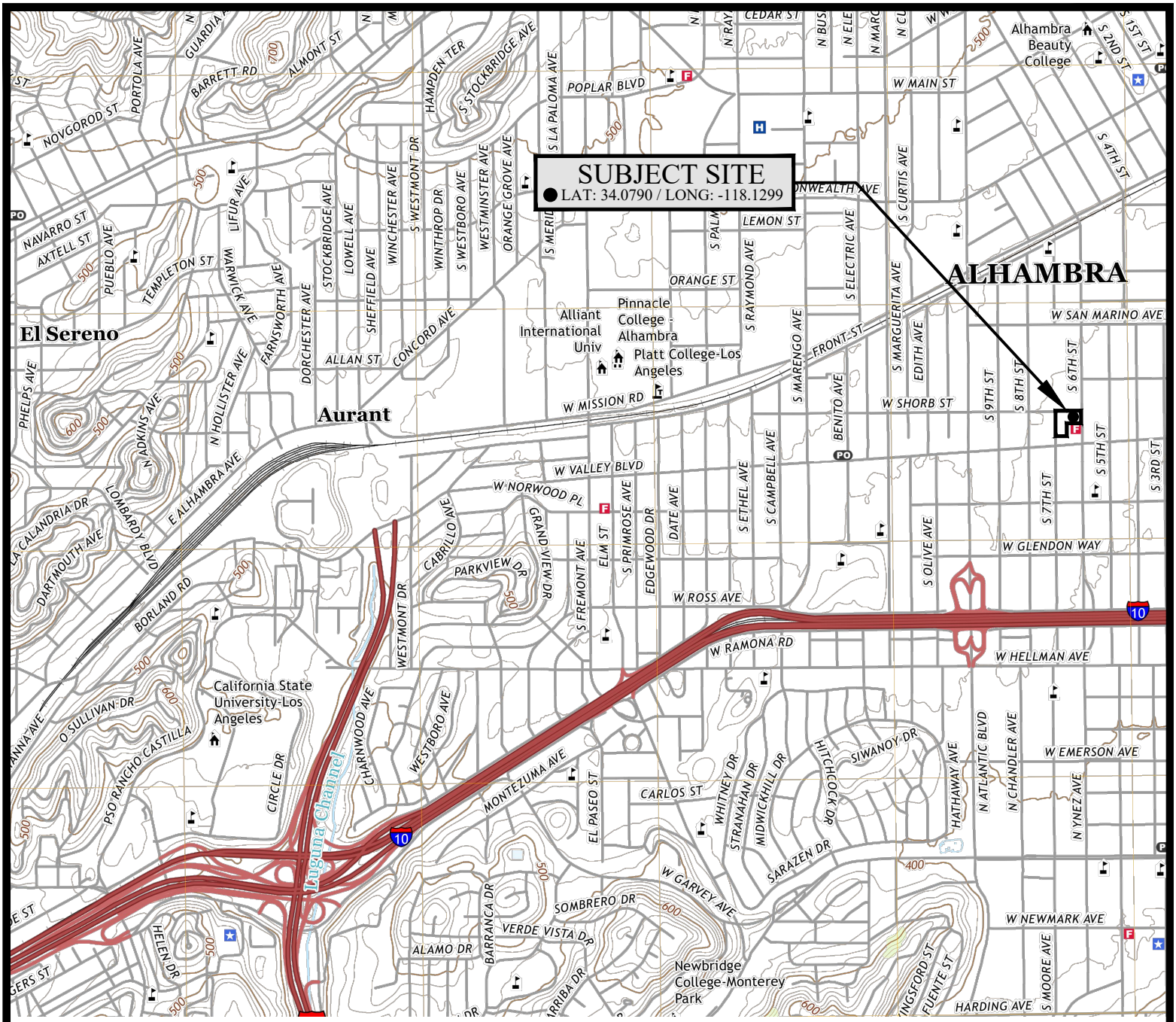

REFERENCE: USGS TOPOGRAPHIC MAPS, 7.5 MINUTE SERIES LOS ANGELES, CA QUADRANGLE 2018

VICINITY MAP

Geotechnologies, Inc.
Consulting Geotechnical Engineers

ALHAMBRA COMMUNITY CENTER

FILE NO: 22439

Plot Date: Nov. 21, 2023
\\egnytedrive\geoteq\shared\design cad_old\autocad\2023 projects\22439\22439 plot plan.dwg

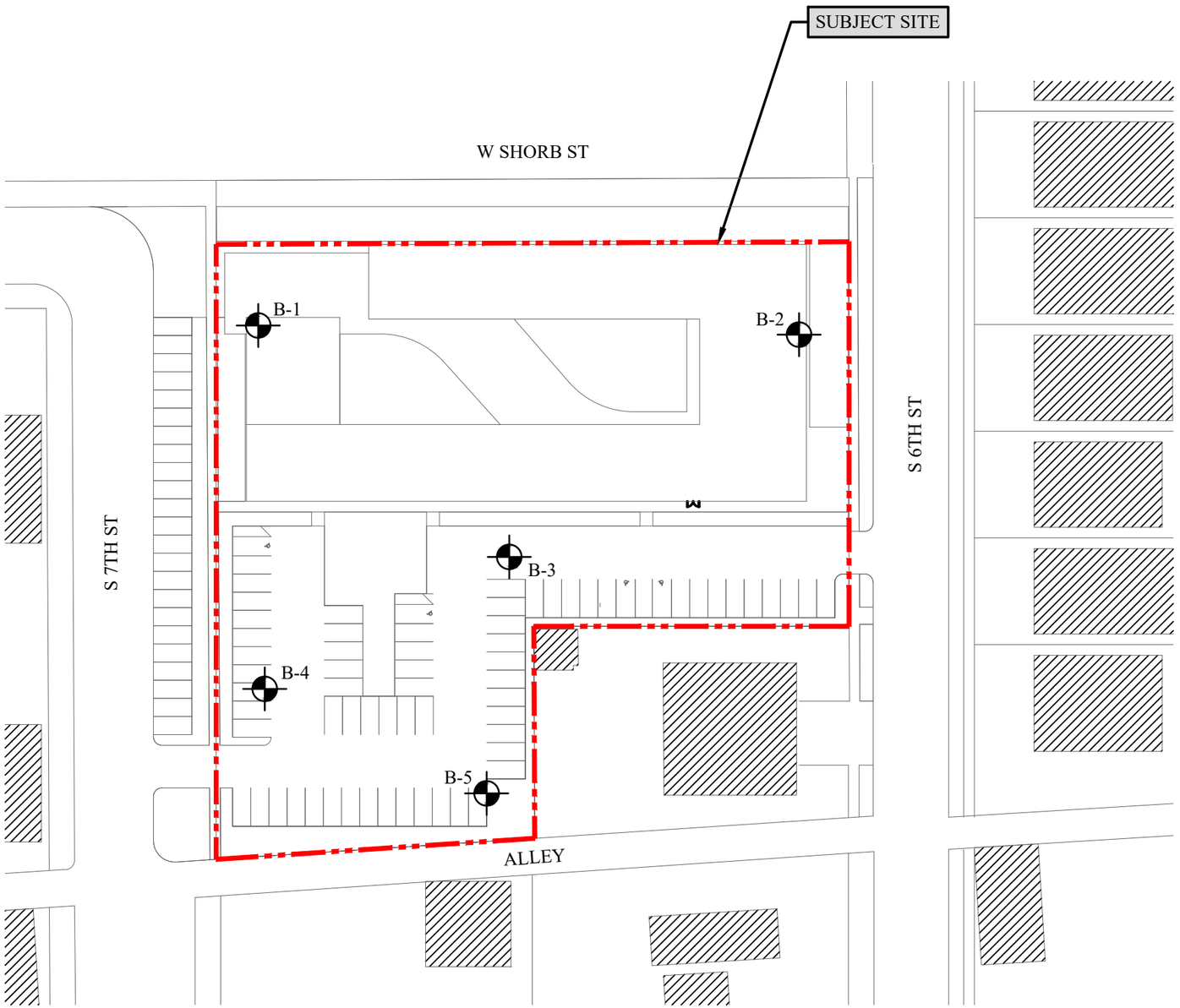



SCALE IN FEET

0 20 40 60 120

LEGEND

B-5 LOCATION AND NUMBER OF BORING (THIS INVESTIGATION)

REFERENCE: PLOT PLAN PROVIDED BY KFA ARCHITECTURE / FOR LOS ANGELES

PLOT PLAN

Geotechnologies, Inc.
Consulting Geotechnical Engineers

ALHAMBRA COMMUNITY CENTER

Drawn by: JD | File No.: 22439

Date: November 2023

REUSE OF DOCUMENTS: This document and the ideas and design incorporated herein, as an instrument of professional service, is the property of Geotechnologies, Inc. and shall not be reused in whole or part for any other project without Geotechnologies, Inc. express written authorization.

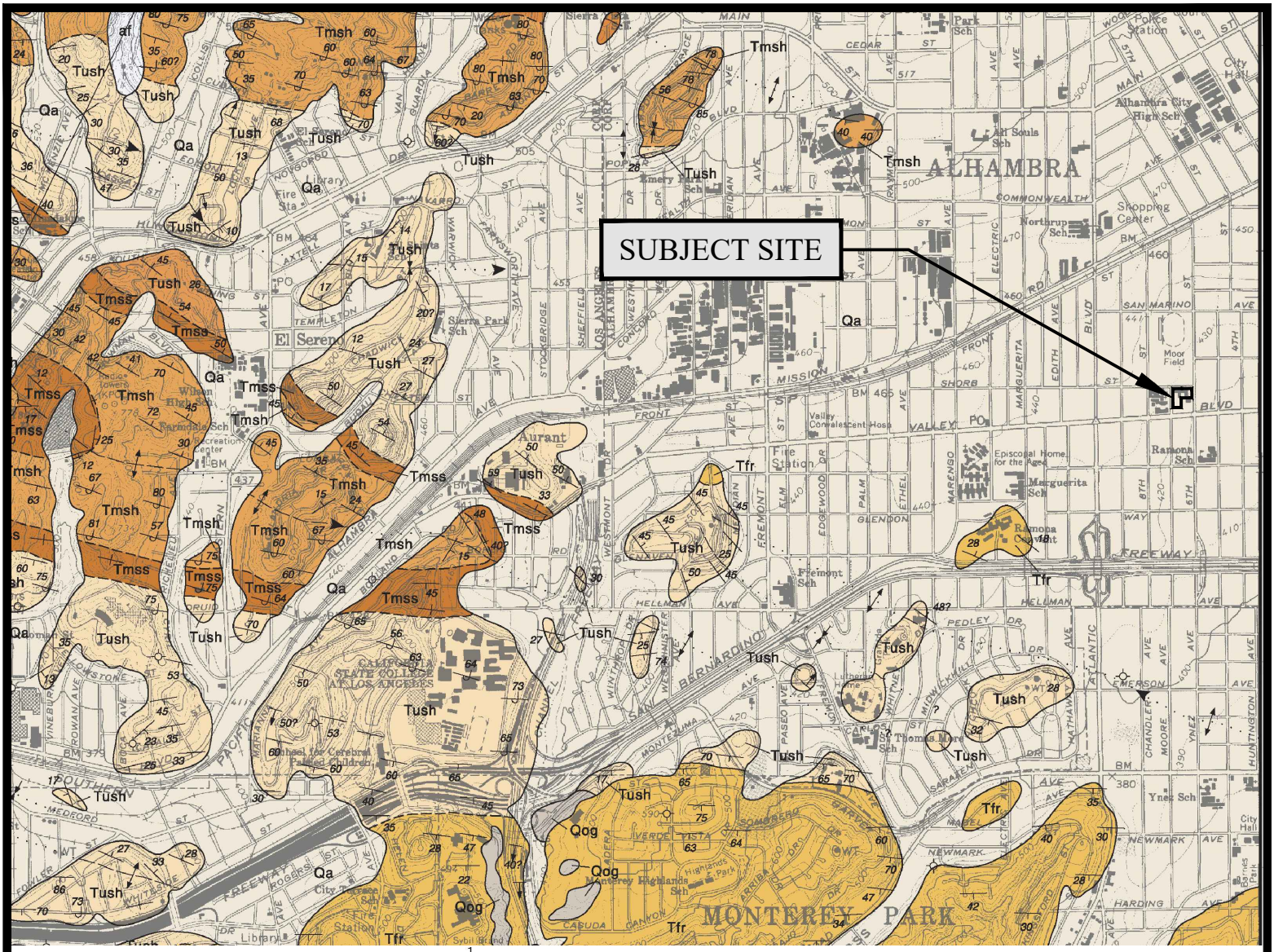

LEGEND

Qa: Surficial Sediments - alluvium: clay, sand & gravel

Qog: Elevated remnants of older alluvial gravel and fanglomerate deposits, weakly indurated

Tfr: Marine Claystone - Gray, soft, vaguely bedded claystone

Tush: Unnamed Shale - Gray to light brown, thin bedded, silty clay shale, locally contains scattered large calcareous nodules

Tmsh: Monterey Formation - White-weathering, thin bedded, platy, siliceous shale, locally porcelaneous and silty

Tmss: Tan to light gray, semi-friable arkosic sandstone; includes some interbedded silty shale

REFERENCE: T.W. DIBBLEE (EDITED 2006) GEOLOGIC MAP OF LOS ANGELES QUADRANGLES (#DF-22)

GEOLOGIC MAP (DIBBLEE)

Geotechnologies, Inc.
Consulting Geotechnical Engineers

ALHAMBRA COMMUNITY CENTER

FILE NO: 22439

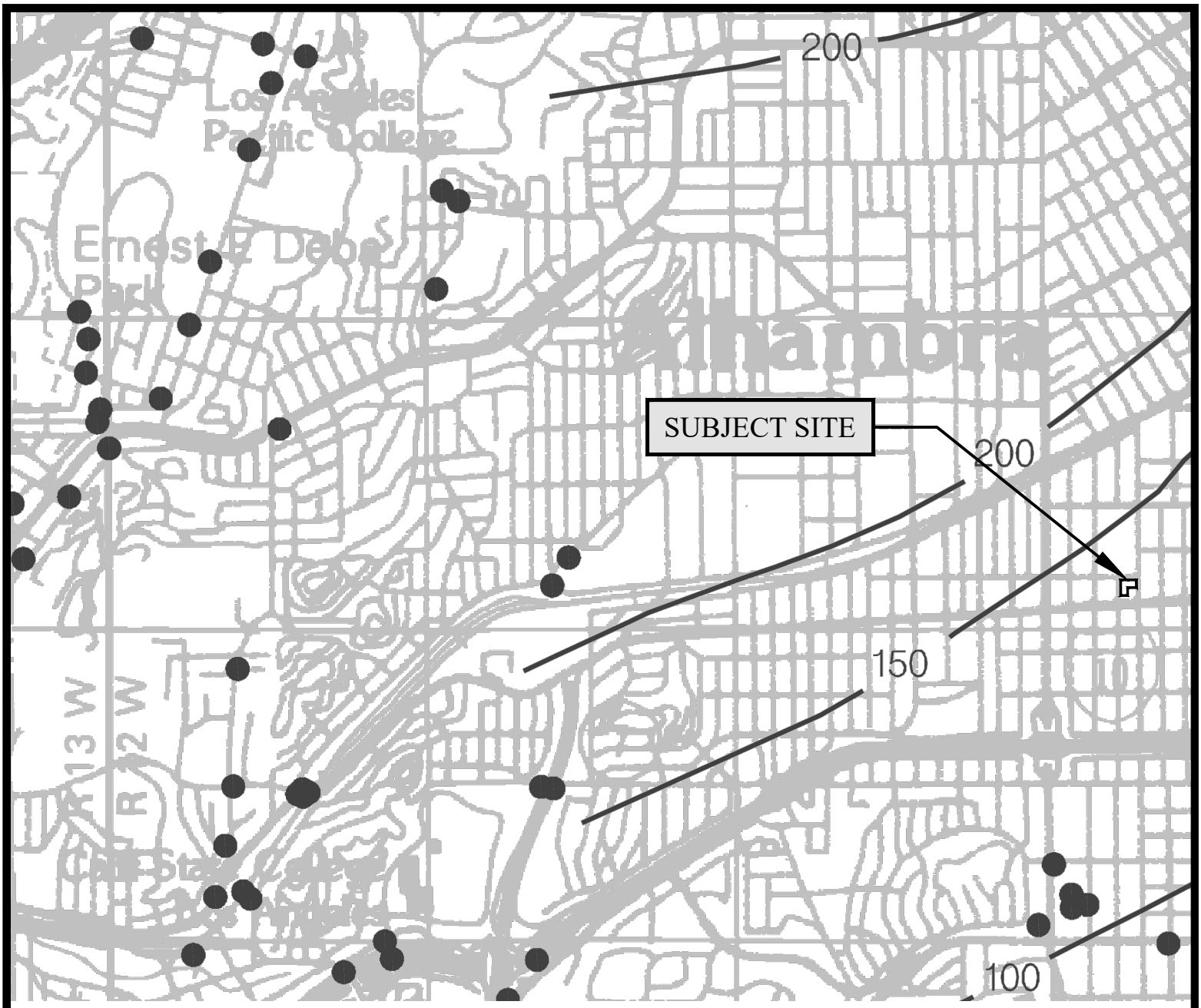

ONE MILE

SCALE

N

LEGEND

- Borehole Site
- 30 — Depth to ground water in feet

REFERENCE: CDMG, SEISMIC HAZARD ZONE REPORT, 029
LOS ANGELES, 7.5 - MINUTE QUADRANGLE, LOS ANGELES COUNTY, CALIFORNIA 1998, REVISED 2006

HISTORICALLY HIGHEST GROUNDWATER LEVELS

Geotechnologies, Inc.
Consulting Geotechnical Engineers

ALHAMBRA COMMUNITY CENTER

FILE NO: 22439

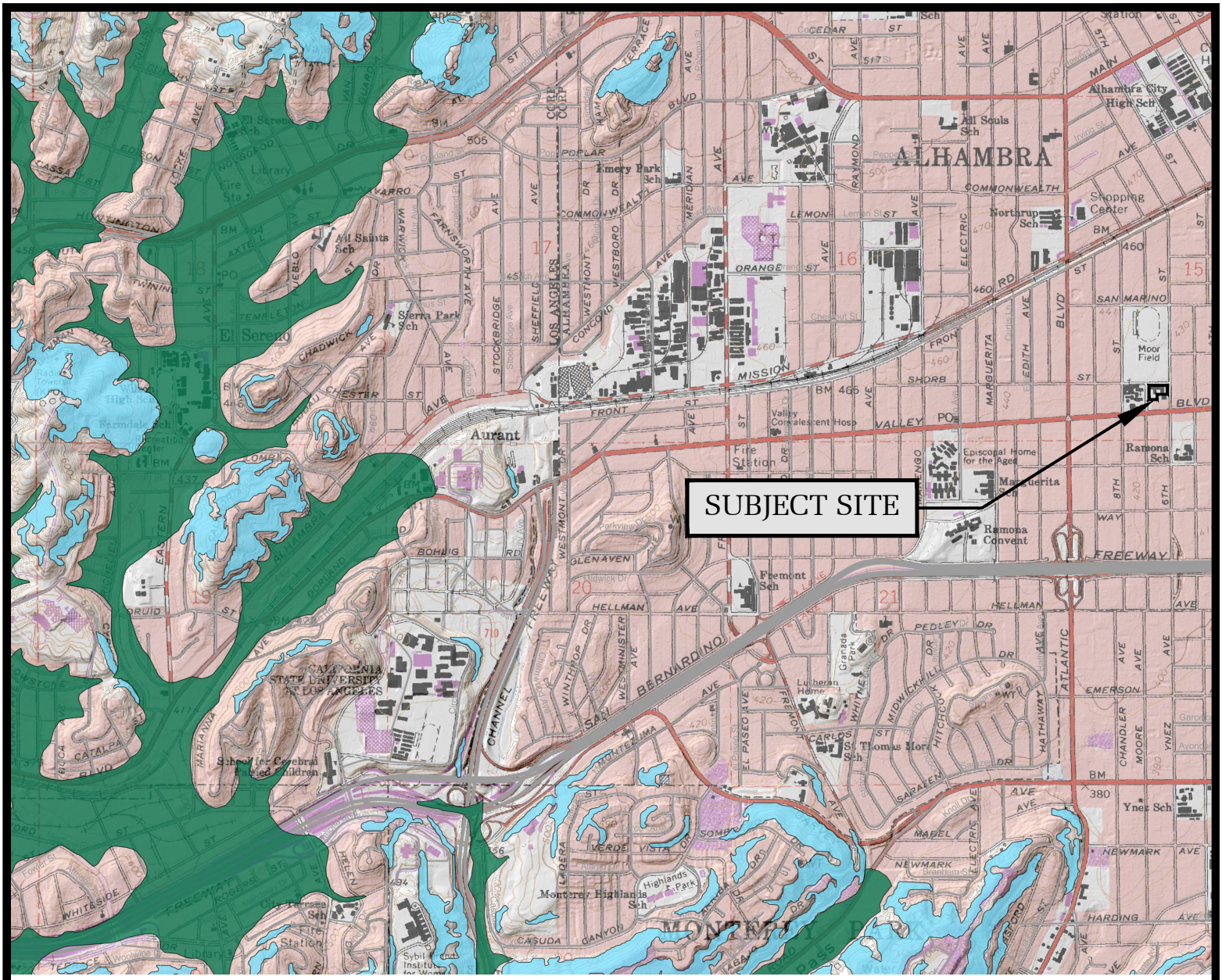

LEGEND

LIQUEFACTION ZONES

EARTHQUAKE INDUCED LANDSLIDE ZONES

REFERENCE: EARTHQUAKE ZONES OF REQUIRED INVESTIGATION, LOS ANGELES QUADRANGLE (CGS, 2017)

EARTHQUAKE ZONES OF REQUIRED INVESTIGATION

Geotechnologies, Inc.
Consulting Geotechnical Engineers

ALHAMBRA COMMUNITY CENTER

FILE NO: 22439

BORING LOG NUMBER 1

Alhambra Community Center **Date: 10/18/23**

File No. 22439 **Method: 8-inch diameter Hollow Stem Auger**

kk

Sample Depth ft.	Blows per ft.	Moisture content %	Dry Density p.c.f.	Depth in feet	USCS Class.	Description Surface Conditions: Lawn Area
				0 --		FILL: Silty Sand, dark brown, moist, medium dense, fine grained
				-		
				1 --		
				-		
				2 --		
2.5	21	4.8	111.3	-		
				3 --		
				-	SM	Silty Sand, dark brown, moist, medium dense, fine grained
				4 --		
				-		
5	30	5.0	113.7	5 --		
				-	SP/SW	Sand to Cobbly Sand, dark and yellowish brown, moist, medium dense, fine grained
				6 --		
				-		
				7 --		
7.5	37	3.0	109.3	-		fine to coarse grained
				8 --		
				-		
				9 --		
				-		
10	77	3.7	120.6	10 --		
				-	SP	Sand, dark and yellowish brown, moist, dense, fine grained to medium grained, minor cobbles
				11 --		
				-		
				12 --		
				-		
				13 --		
				-		
				14 --		
				-		
15	59	23.9	98.5	15 --		
				-	SM	Silty Sand, dark brown, moist, dense, fine grained
				16 --		
				-		
				17 --		
				-		
				18 --		
				-		
				19 --		
				-	SM/SP	Silty Sand to Sand, dark brown, moist, medium dense, fine grained
20	49	19.1	102.6	20 --		
				-		Total Depth 20 feet No Water Fill to 3 feet
				21 --		
				-		
				22 --		NOTE: The stratification lines represent the approximate boundary between earth types; the transition may be gradual.
				-		
				23 --		
				-		
				24 --		Used 8-inch diameter Hollow-Stem Auger 140-lb. Automatic Hammer, 30-inch drop Modified California Sampler used unless otherwise noted
				-		
				25 --		
				-		

BORING LOG NUMBER 2

Alhambra Community Center **Date: 10/18/23**

File No. 22439 **Method: 8-inch diameter Hollow Stem Auger**

kk

Sample Depth ft.	Blows per ft.	Moisture content %	Dry Density p.c.f.	Depth in feet	USCS Class.	Description Surface Conditions: Lawn Area
				0 --		FILL: Silty Sand, dark brown, moist, medium dense, fine grained
				-		
				1 --		
				-		
				2 --		
2.5	49	7.3	119.1	-		
				3 --		
				-	SM	Silty Sand, dark brown, moist, medium dense, fine grained
				4 --		
				-		
5	57	7.9	125.1	5 --		
				-		
				6 --		
				-		
				7 --		
				-		
				8 --		
				-		
				9 --		
				-		
10	72	4.4	122.2	10 --		
				-	SP	Sand, dark and yellowish brown, moist, dense, fine to medium grained, minor pebbles
				11 --		
				-		
				12 --		
				-		
				13 --		
				-		
				14 --		
				-		
15	59	4.1	112.2	15 --		
	50/3"			-		dark brown, very dense
				16 --		
				-		
				17 --		
				-		
				18 --		
				-		
				19 --		
				-		
20	89	9.5	110.8	20 --		
				-		Total Depth 20 feet No Water Fill to 3 feet
				21 --		
				-		
				22 --		NOTE: The stratification lines represent the approximate boundary between earth types; the transition may be gradual
				-		
				23 --		
				-		
				24 --		Used 8-inch diameter Hollow-Stem Auger 140-lb. Automatic Hammer, 30-inch drop Modified California Sampler used unless otherwise noted
				-		
				25 --		
				-		

BORING LOG NUMBER 3

Alhambra Community Center **Date: 10/18/23**

File No. 22439 **Method: 8-inch diameter Hollow Stem Auger**

kk

Sample Depth ft.	Blows per ft.	Moisture content %	Dry Density p.c.f.	Depth in feet	USCS Class.	Description Surface Conditions: Lawn Area
				0 --		FILL: Silty Sand, dark brown, moist, medium dense, fine grained
				-		
				1 --		
				-		
				2 --		
2.5	15	5.5	103.3	-		
				3 --		slightly moist, loose, fine grained
				-		
				4 --		
				-		
5	40	5.1	SPT	5 --		
				-	SM	Silty Sand, dark brown, moist, medium dense
				6 --		
				-		
				7 --		
7.5	45	4.8	Disturbed	-		
	50/3"			8 --		minor cobbles, dense
				-		
				9 --		
				-		
10	72	2.6	SPT	10 --		
				-	SP/SW	Sand to Cobbly Sand, yellowish brown, moist, very dense, fine to coarse grained
				11 --		
				-		
				12 --		
12.5	64	6.4	111.7	-		
				13 --	SP	Sand, yellowish brown, slightly moist, dense, fine to medium grained
				-		
				14 --		
				-		
15	36	5.6	SPT	15 --		
				-		
				16 --		
				-		
				17 --		
17.5	59	6.3	103.8	-		
				18 --		dark and yellowish brown, moist, minor pebbles
				-		
				19 --		
				-		
20	39	5.1	SPT	20 --		
				-		
				21 --		
				-		
				22 --		
22.5	34	7.2	115.7	-		
	50/5"			23 --		yellowish brown, moist, very dense
				-		
				24 --		
				-		
25	44	7.5	SPT	25 --		
				-		dense

BORING LOG NUMBER 3

Alhambra Community Center

File No. 22439

kk

Sample Depth ft.	Blows per ft.	Moisture content %	Dry Density p.c.f.	Depth in feet	USCS Class.	Description
				26 --		
				27 --		
27.5	44	6.4	103.9	28 --		dark and yellowish brown, moist, medium dense, very fine to medium grained
				29 --		
30	36	16.5	SPT	30 --	SM/SP	Silty Sand to Sand, dark and yellowish brown, moist, dense, fine grained
				31 --		
				32 --		
32.5	66	14.7	113.5	33 --	SM	Silty Sand, dark brown, moist, dense, fine grained
				34 --		
35	40	18.0	SPT	35 --	ML	Sandy Silt, dark brown, moist, very stiff
				36 --		
				37 --		
37.5	60	15.0	97.7	38 --		
				39 --		
40	42	20.6	SPT	40 --		
				41 --		
				42 --		
42.5	77	10.3	101.4	43 --		dark and yellowish brown
				44 --		
45	42	20.9	SPT	45 --		
				46 --		NOTE: The stratification lines represent the approximate boundary between earth types; the transition may be gradual
				47 --		Used 8-inch diameter Hollow-Stem Auger
47.5	90	11.3	118.6	48 --		140-lb. Automatic Hammer, 30-inch drop
				49 --		Modified California Sampler used unless otherwise noted
						SPT=Standard Penetration Test
50	38	20.4	SPT	50 --		
						Total Depth 50 feet
						No Water
						Fill to 5 feet

BORING LOG NUMBER 4

Alhambra Community Center **Date: 10/18/23**

File No. 22439 **Method: 8-inch diameter Hollow Stem Auger**

kk

Sample Depth ft.	Blows per ft.	Moisture content %	Dry Density p.c.f.	Depth in feet	USCS Class.	Description Surface Conditions: Asphalt for Parking
				0 --		4-inch Concrete over 4-inch Base
				1 --		FILL: Silty Sand, dark brown, moist, medium dense, fine grained
2.5	45	5.4	117.6	2 --		
				3 --	SM	Silty Sand, dark brown, moist, medium dense, fine grained
				4 --		
5	78	5.4	120.3	5 --		dense
				6 --		
				7 --		
				8 --		
				9 --		
10	100/9"	2.6	122.1	10 --	SM/SP	Silty Sand to Sand, dark brown, slightly moist, very dense fine grained, minor pebbles
				11 --		
				12 --		
				13 --		
				14 --		
15	40 50/5"	3.5	106.6	15 --	SP	Sand, dark brown, slightly moist, very dense, fine to medium grained, minor pebbles
				16 --		
				17 --		
				18 --		
				19 --		
20	30 50/5"	2.5	114.2	20 --		
				21 --		
				22 --		
				23 --		
				24 --		
25	74 50/4"	2.3	111.0	25 --		medium brown, slightly moist

BORING LOG NUMBER 4

Alhambra Community Center

File No. 22439

kk

Sample Depth ft.	Blows per ft.	Moisture content %	Dry Density p.c.f.	Depth in feet	USCS Class.	Description
				- 26 -- - 27 -- - 28 -- - 29 -- -		
30	35 50/5"	3.0	107.5	30 -- - 31 -- - 32 -- - 33 -- - 34 -- - 35 -- - 36 -- - 37 -- - 38 -- - 39 -- - 40 -- - 41 -- - 42 -- - 43 -- - 44 -- - 45 -- - 46 -- - 47 -- - 48 -- - 49 -- - 50 -- -		**Total Depth 30 feet** **No Water** **Fill to 3 feet** **NOTE: The stratification lines represent the approximate boundary between earth types; the transition may be gradual** **Used 8-inch diameter Hollow-Stem Auger** **140-lb. Automatic Hammer, 30-inch drop** **Modified California Sampler used unless otherwise noted**

BORING LOG NUMBER 5

Alhambra Community Center **Date: 10/18/23**

File No. 22439 **Method: 8-inch diameter Hollow Stem Auger**

kk

Sample Depth ft.	Blows per ft.	Moisture content %	Dry Density p.c.f.	Depth in feet	USCS Class.	Description Surface Conditions: Asphalt for Parking
				0 --		3-inch Asphalt over 3-inch Base
				-		
				1 --		FILL: Silty Sand, dark brown, moist, medium dense, fine grained
				-		
				2 --		
2.5	21	7.2	106.7	-		
				3 --		
				-	SM	Silty Sand, dark brown, moist, medium dense, fine grained
				4 --		
				-		
5	28	3.8	110.4	5 --		
				-	SP	Sand, dark and yellowish brown, moist, medium dense, fine to coarse grained, minor cobbles
				6 --		
				-		
				7 --		
				-		
				8 --		
				-		
				9 --		
				-		
10	72	3.1	112.1	10 --		
				-	SP/SW	Sand to Gravelly Sand, yellowish brown, moist, dense, fine to coarse grained
				11 --		
				-		
				12 --		
				-		
				13 --		
				-		
				14 --		
				-		
15	69	4.9	114.8	15 --		
				-	SP	Sand, yellowish brown, moist, dense, fine to medium grained
				16 --		
				-		
				17 --		
				-		
				18 --		
				-		
				19 --		
				-		
20	65 50/5"	2.9	113.9	20 --		
				-		Total Depth 20 feet No Water Fill to 3 feet
				21 --		
				-		
				22 --		NOTE: The stratification lines represent the approximate boundary between earth types; the transition may be gradual.
				-		
				23 --		
				-		
				24 --		Used 8-inch diameter Hollow-Stem Auger 140-lb. Automatic Hammer, 30-inch drop Modified California Sampler used unless otherwise noted
				-		
				25 --		
				-		

BULK SAMPLE REMOLDED TO 90 PERCENT OF THE MAXIMUM LABORATORY DENSITY

SAMPLE	SOIL TYPE	DRY DENSITY (PCF)	INITIAL MOISTURE (%)	FINAL MOISTURE (%)
B1 @ 1'-5'	SM	112.9	10.1	18.5
B2 @ 1'-5'	SM	116.6	9.6	17.5
B3 @ 1'-5'	SM	112.3	10.4	18.7
B4 @ 1'-5'	SM	118.5	8.5	15.2

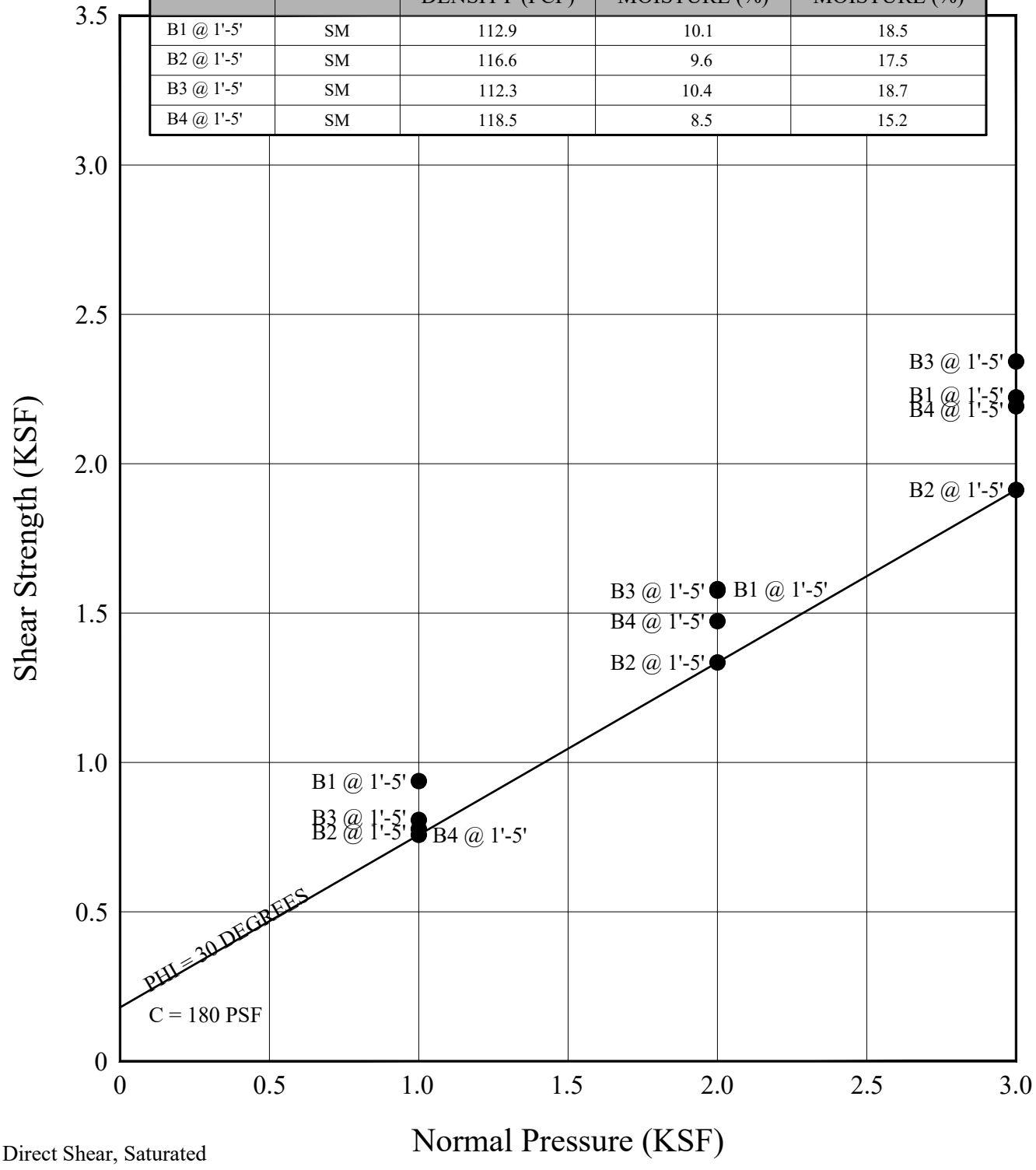

● Direct Shear, Saturated

SHEAR TEST DIAGRAM (ASTM D3080)

Geotechnologies, Inc.
Consulting Geotechnical Engineers

ALHAMBRA COMMUNITY CENTER

FILE NO: 22439 | PLATE: B-1

SAMPLE	SOIL TYPE	DRY DENSITY (PCF)	INITIAL MOISTURE (%)	FINAL MOISTURE (%)
B4 @ 5'	SM	120.3	5.4	16.2
B1 @ 7.5'	SP/SW	109.3	3.0	15.6
B2 @ 10'	SP	122.2	4.4	12.3
B3 @ 12.5'	SP	111.7	6.4	16.6
B3 @ 17.5'	SP	103.8	6.3	18.8

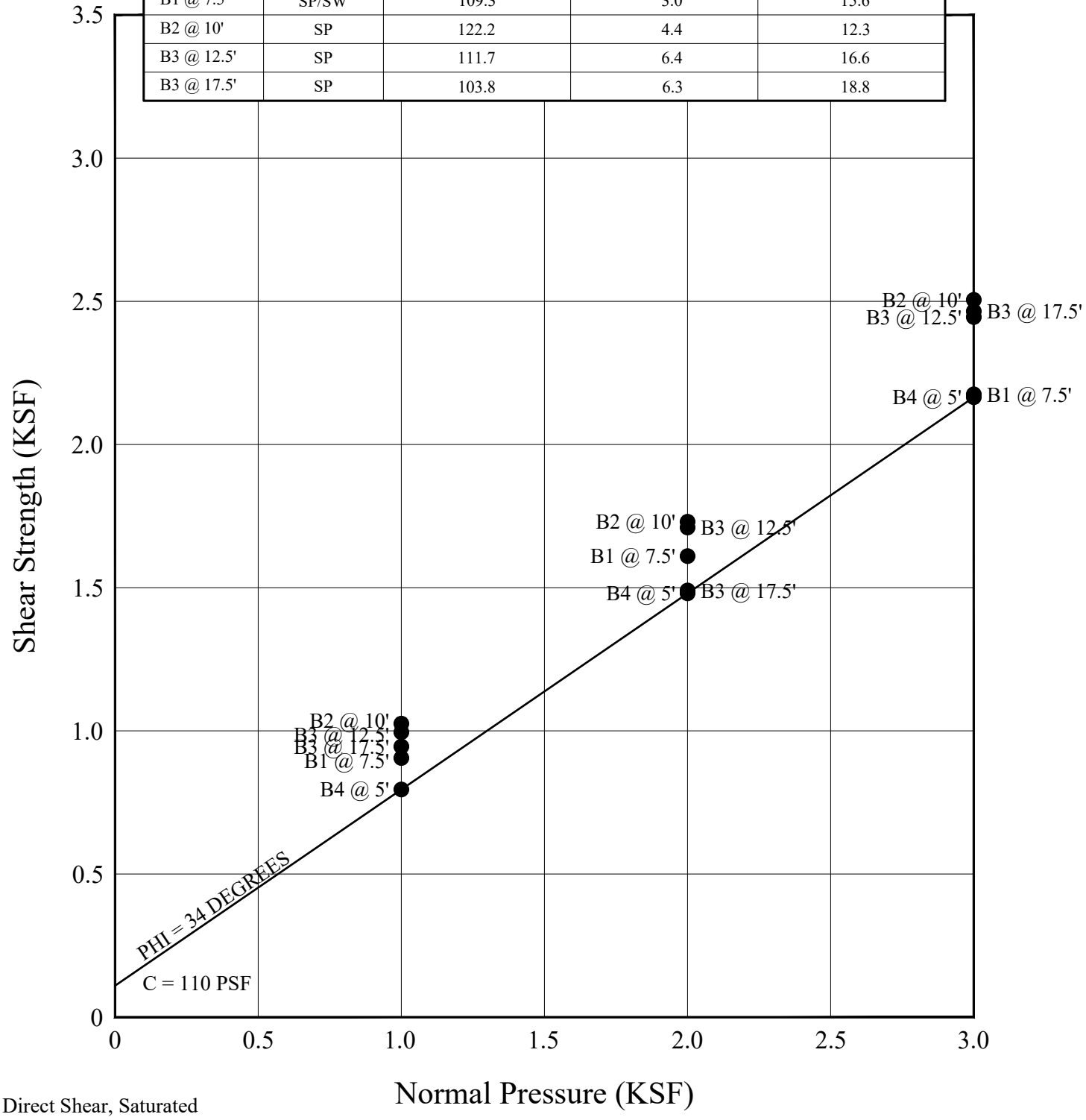

SHEAR TEST DIAGRAM (ASTM D3080)

Geotechnologies, Inc.
Consulting Geotechnical Engineers

ALHAMBRA COMMUNITY CENTER

FILE NO: 22439 | PLATE: B-2

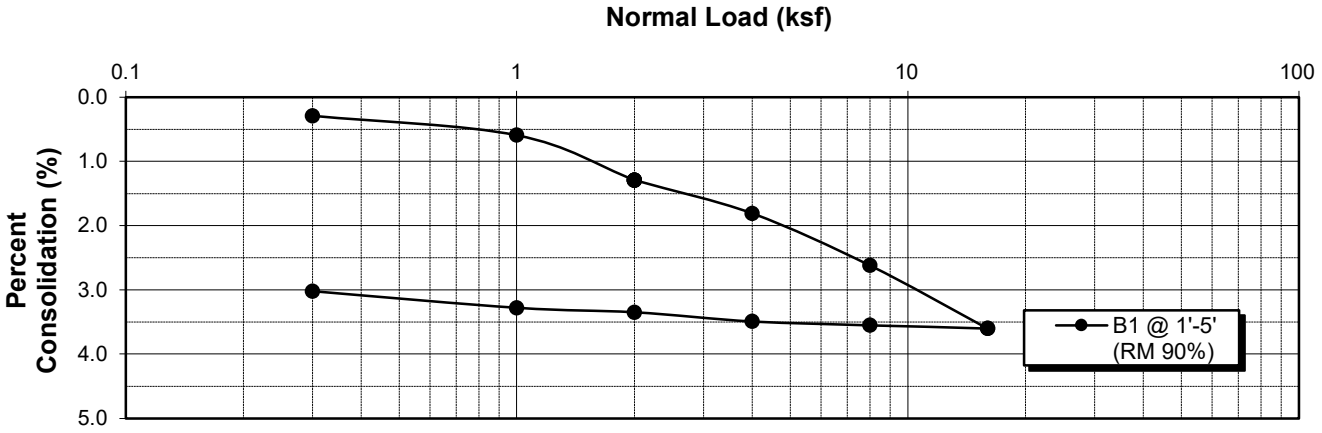

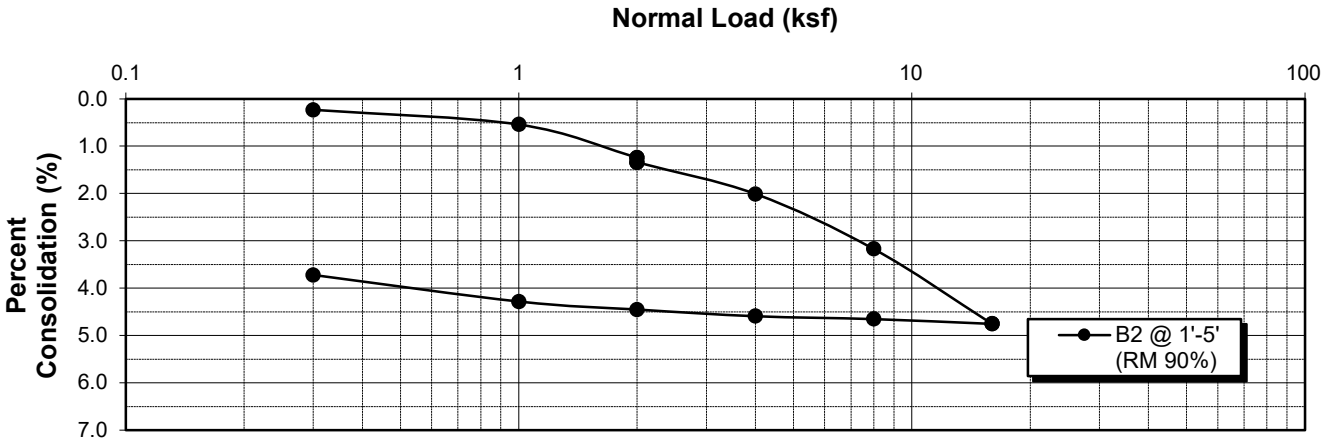

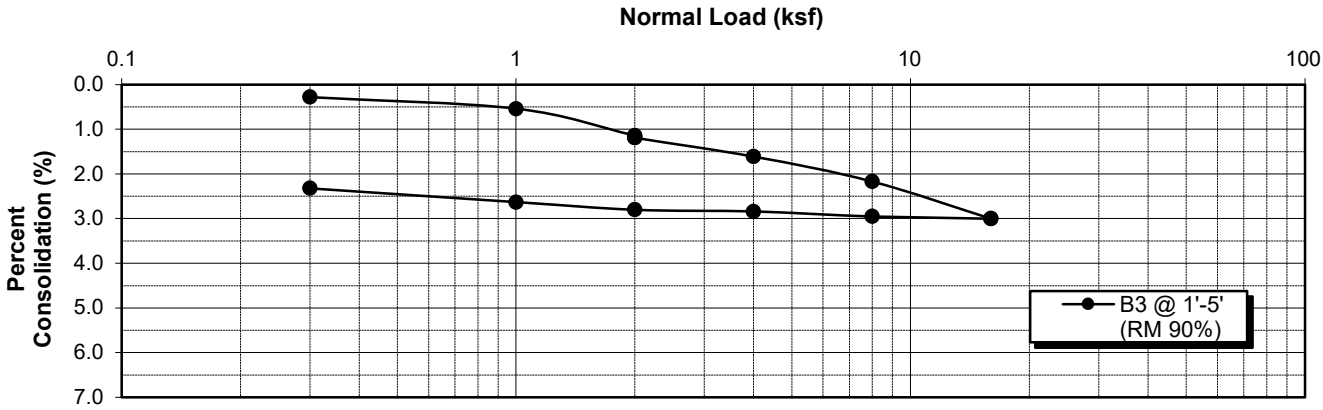

Water added at 2 KSF

CONSOLIDATION (ASTM D2435)

Geotechnologies, Inc.
Consulting Geotechnical Engineers

PROJECT: ALHAMBRA COMMUNITY CENTER

FILE NO.: 22439 | PLATE: C-1

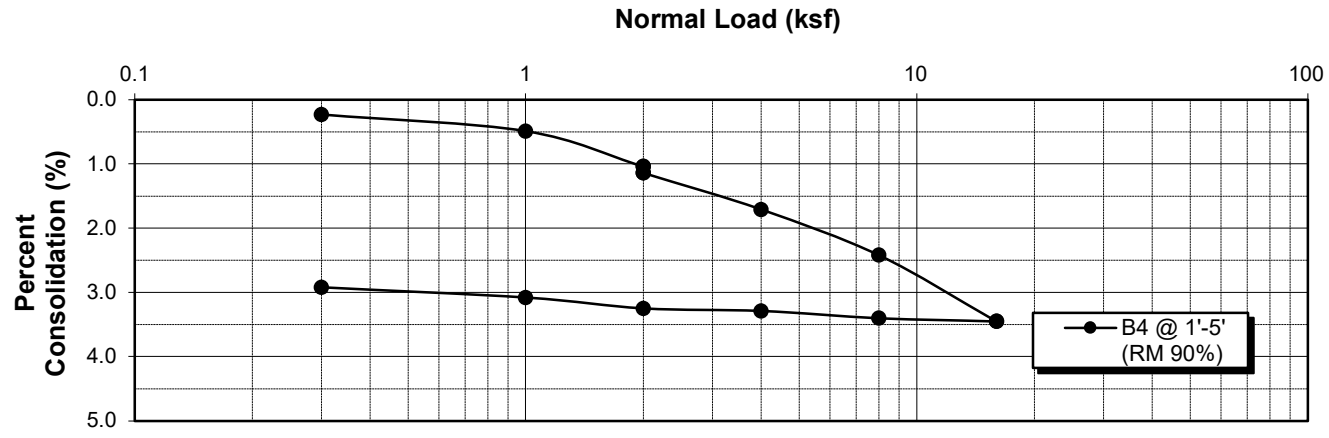

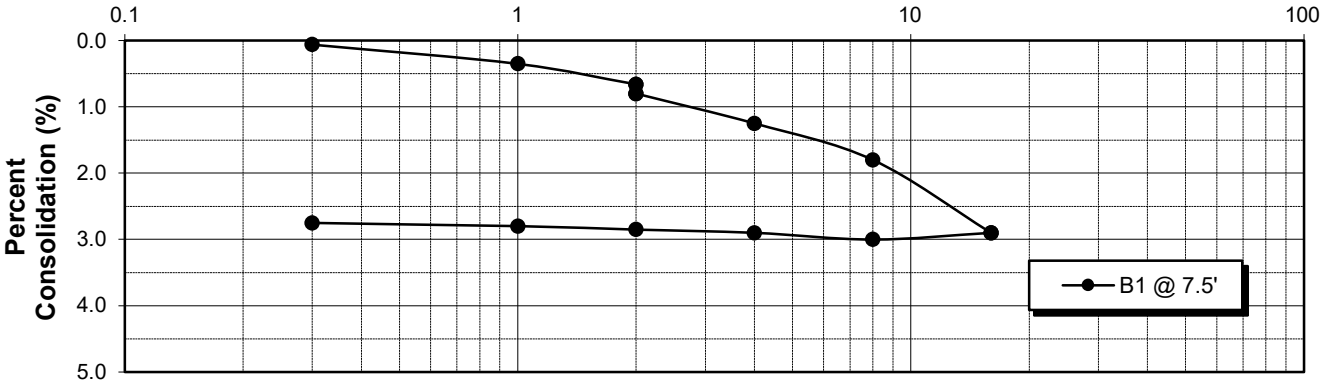

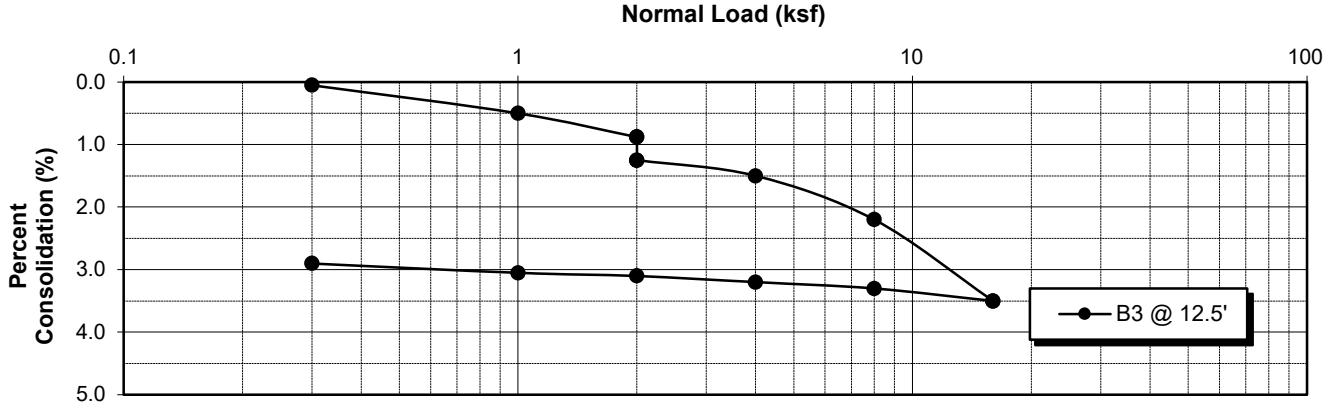

Water added at 2 KSF

CONSOLIDATION(ASTM D2435)

Geotechnologies, Inc.
Consulting Geotechnical Engineers

PROJECT: ALHAMBRA COMMUNITY CENTER

FILE NO.: 22439 | PLATE: C-2

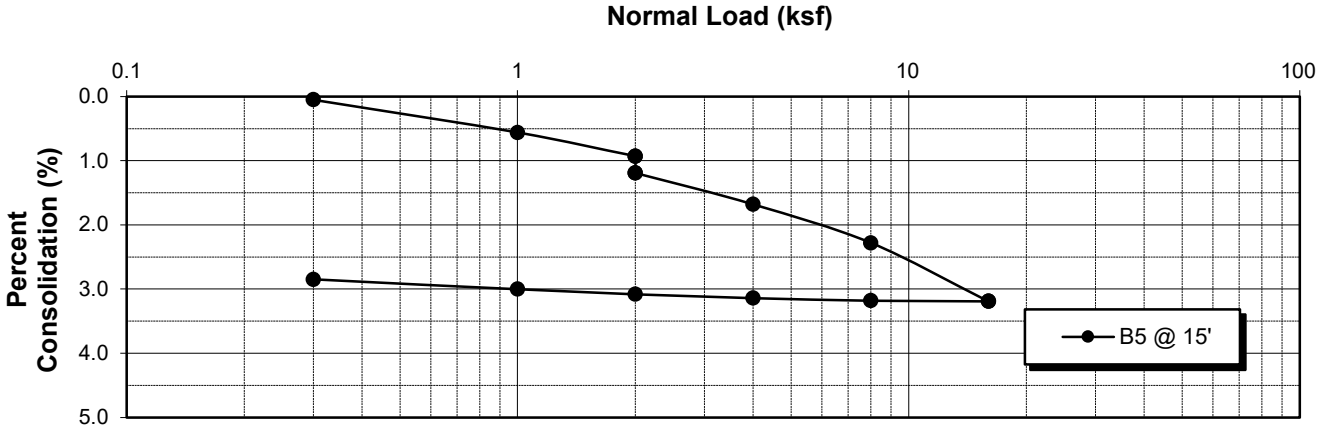

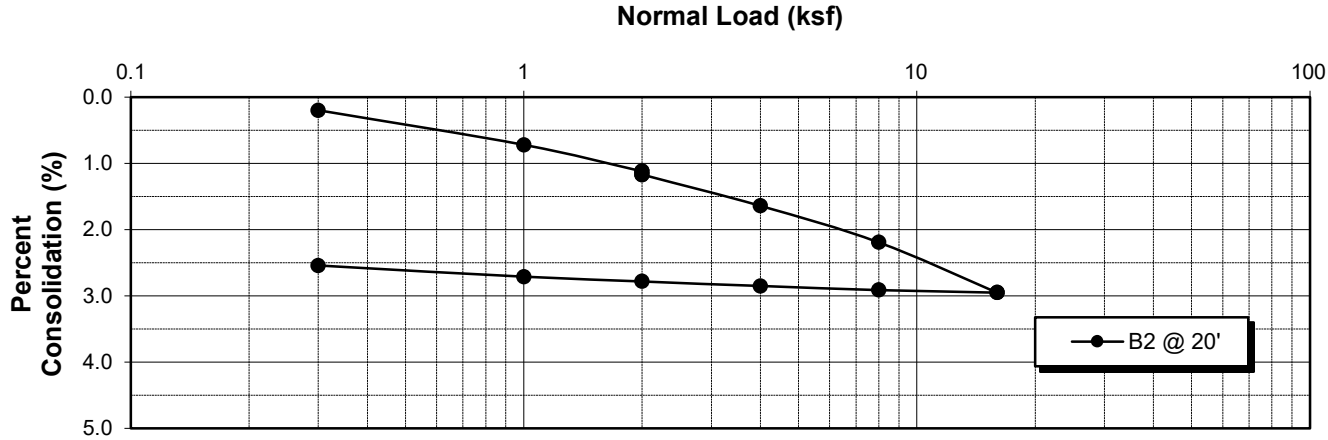

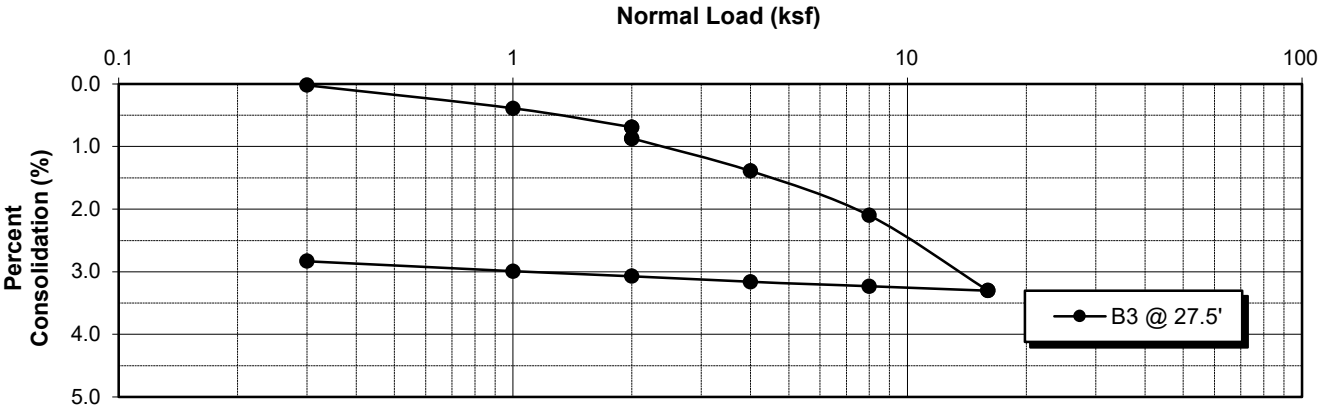

Water added at 2 KSF

CONSOLIDATION(ASTM D2435)

Geotechnologies, Inc.
Consulting Geotechnical Engineers

PROJECT: ALHAMBRA COMMUNITY CENTER

FILE NO.: 22439 | PLATE: C-3

LABORATORY COMPACTION CHARACTERISTICS
(ASTM D1557)

SAMPLE	B1 @ 1'-5'	B2 @ 1'-5'	B3 @ 1'-5'	B4 @ 1'-5'
SOIL TYPE	SM	SM	SM	SM
MAXIMUM DRY DENSITY (PCF)	125.4	129.5	124.8	131.7
OPTIMUM MOISTURE %	10.1	9.6	10.4	8.5

EXPANSION INDEX
(ASTM D4829)

SAMPLE	B1 @ 1'-5'	B2 @ 1'-5'	B3 @ 1'-5'	B4 @ 1'-5'
SOIL TYPE	SM	SM	SM	SM
EXPANSION INDEX UBC STANDARD 18-2	3	10	7	10
EXPANSION CHARACTER	VERY LOW	VERY LOW	VERY LOW	VERY LOW

COMPACTION/EXPANSION DATA SHEET

Geotechnologies, Inc.
Consulting Geotechnical Engineers

ALHAMBRA COMMUNITY CENTER

FILE NO: 22439 | PLATE: D

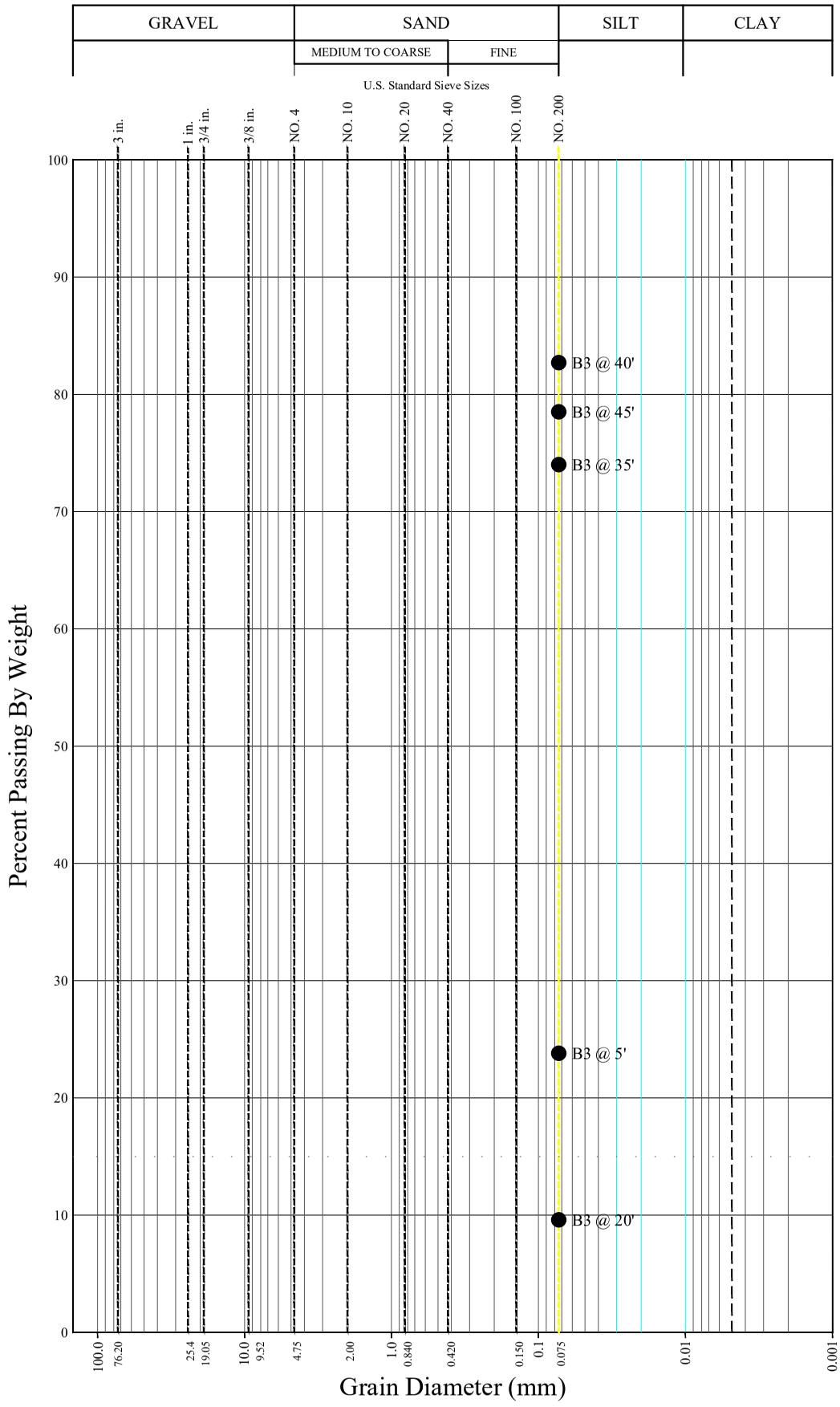

GRAIN SIZE DISTRIBUTION (ASTM D1140)

Geotechnologies, Inc.
Consulting Geotechnical Engineers

ALHAMBRA COMMUNITY CENTER

FILE NO: 22439

PLATE: E

GEOTECHNOLOGIES, INC.

FILE NO.: 22439
PROJECT: Alhambra Community Center
BORING 3

EVALUATION OF EARTHQUAKE-INDUCED SETTLEMENTS IN DRY SANDY SOILS

INPUT:

EARTHQUAKE INFORMATION:

Earthquake Magnitude:	6.9
Peak Horiz. Acceleration (g):	0.97

Depth of Base of Strata (ft)	Thickness of Layer (ft)	USCS Soil Type	Depth of Mid-point of Layer (ft)	Soil Unit Weight (pcf)	Overburden Pressure at Mid-point (tsf)	Mean Effective Pressure at Mid-point (tsf)	Average Cyclic Shear Stress [Tav]	Field SPT [N]	Correction Factor [Cer]	Relative Density [Dr] (%)	Correction Factor [Cn]	Corrected [N1]60	ΔN for Fines Content	Fines Corrected [N1]60	Maximum Shear Mod. [Gmax] (tsf)	[geff]*[Geff] [Gmax]	[geff]	[geff]*100%	Volumetric Strain [E15} (%)	Number of Strain Cycles [Nc]	Corrected Vol. Strains [Ec]	Settlement [S] (inches)
6.0	6.0	SM	3.0	115.0	0.17	0.12	0.109	50	1.3	100.0	1.60	104.00	5.5	109.5	727.016	1.41E-04	5.20E-04	5.20E-02	2.00E-03	10.0787	0.0017	0.00
12.0	6.0	SP	9.0	118.8	0.52	0.35	0.327	54	1.3	100.0	1.35	94.8	0.0	94.8	1206.685	2.30E-04	1.10E-03	1.10E-01	3.00E-03	10.0787	0.0025	0.00
18.0	6.0	SP	15.0	110.3	0.87	0.58	0.535	35	1.3	100.0	1.02	46.4	0.0	46.4	1224.332	3.38E-04	1.90E-03	1.90E-01	4.00E-02	10.0787	0.0334	0.05
22.0	4.0	SP	20.0	124.0	1.16	0.77	0.701	39	1.3	100.0	0.82	41.6	0.0	41.6	1363.115	3.71E-04	1.50E-03	1.50E-01	4.20E-02	10.0787	0.0351	0.03
32.0	10.0	SM/SP	27.0	130.0	1.61	1.08	0.944	36	1.3	83.0	0.76	35.6	5.5	41.1	1599.521	3.92E-04	1.40E-03	1.40E-01	4.20E-02	10.0787	0.0351	0.08
35.0	3.0	ML	33.5	112.0	2.01	1.35	1.142	37	1.3	71.0	0.68	32.7	5.5	38.2	1749.112	4.07E-04	1.40E-03	1.40E-01	4.50E-02	10.0787	0.0376	0.03
50.0	15.0	ML	42.5	132.0	2.59	1.74	1.385	40	1.3	80.0	0.61	31.7	5.5	37.2	1967.359	4.09E-04	1.10E-03	1.10E-01	4.00E-02	10.0787	0.0334	0.12

Geotechnologies, Inc.

Project: Alhambra Community Center
File No.: 22439

Soil Weight	γ	120	pcf
Internal Friction Angle	ϕ	29	degrees
Cohesion	c	180	psf
Height of Retaining Wall	H	6	feet

NON-HYDROSTATIC (DRAINED) DESIGN

Restrained Retaining Wall Design based on At Rest Earth Pressure

$\sigma'_h = K_o\sigma'_v$

$K_o = 1 - \sin\phi$	0.515	
$\sigma'_v = \gamma H$	720.0	psf

σ'_h =	370.9	psf	
EFP =	61.8	pcf	
P_o =	1112.8	lbs/ft	(based on a triangular distribution of pressure)

Design wall for an EFP of 62 pcf

Geotechnologies, Inc.

Project: Alhambra Community Center
File No.: 22439
Description:

Retaining Wall Design with Level Backfill
(Vector Analysis)

Input:

Retaining Wall Height	(H)	6.00	feet
Unit Weight of Retained Soils	(γ)	120.0	pcf
Friction Angle of Retained Soils	(ϕ)	30.0	degrees
Cohesion of Retained Soils	(c)	180.0	psf
Factor of Safety	(FS)	1.50	
		28	
Factored Parameters:	(ϕ_{FS})	21.1	degrees
	(c_{FS})	120.0	psf

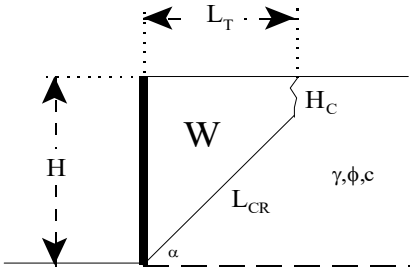

Failure Angle (α) degrees	Height of Tension Crack (H_C) feet	Area of Wedge (A) $feet^2$	Weight of Wedge (W) lbs/lineal foot	Length of Failure Plane (L_{CR}) feet	a lbs/lineal foot	b lbs/lineal foot	Active Pressure (P_A) lbs/lineal foot
45	3.3	13	1525.7	3.9	1072.4	453.3	201.3
46	3.2	12	1498.1	3.9	1039.0	459.1	213.6
47	3.1	12	1467.0	3.9	1005.3	461.7	224.7
48	3.1	12	1433.2	3.9	971.8	461.4	234.6
49	3.0	12	1397.2	3.9	938.7	458.5	243.2
50	3.0	11	1359.4	3.9	906.2	453.2	250.7
51	3.0	11	1320.4	3.9	874.5	445.9	256.9
52	2.9	11	1280.3	3.9	843.5	436.8	261.9
53	2.9	10	1239.4	3.8	813.4	426.0	265.6
54	2.9	10	1197.8	3.8	784.1	413.7	268.1
55	2.9	10	1155.8	3.8	755.6	400.2	269.4
56	2.9	9	1113.4	3.7	727.9	385.6	269.4
57	2.9	9	1070.8	3.7	700.8	369.9	268.2
58	2.9	9	1027.9	3.6	674.5	353.4	265.8
59	2.9	8	984.8	3.6	648.7	336.1	262.1
60	3.0	8	941.7	3.5	623.5	318.2	257.2
61	3.0	7	898.4	3.4	598.7	299.7	251.0
62	3.0	7	855.0	3.4	574.2	280.8	243.7
63	3.1	7	811.5	3.3	549.9	261.5	235.0
64	3.1	6	767.8	3.2	525.8	241.9	225.2
65	3.2	6	724.0	3.1	501.8	222.2	214.2
66	3.2	6	679.9	3.0	477.6	202.3	202.0
67	3.3	5	635.6	2.9	453.1	182.5	188.6
68	3.4	5	590.9	2.8	428.2	162.7	174.2
69	3.5	5	545.9	2.7	402.7	143.1	158.7
70	3.6	4	500.3	2.5	376.4	123.9	142.2

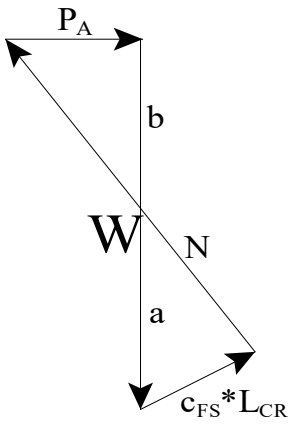

Design Equations (Vector Analysis):

$a = c_{FS}*L_{CR}*\sin(90+\phi_{FS})/\sin(\alpha-\phi_{FS})$

$b = W-a$

$P_A = b*\tan(\alpha-\phi_{FS})$

$EFP = 2*P_A/H^2$

Maximum Active Pressure Resultant

$P_{A,\,max}$ 269.4 lbs/lineal foot

Equivalent Fluid Pressure (per lineal foot of wall)

$EFP = 2*P_A/H^2$

EFP 15.0 pcf

Design Wall for an Equivalent Fluid Pressure: 30 pcf

Geotechnologies, Inc.

Project: Alhambra Community Center
File No.: 22439
Description: Slot Cut at Property Line

Slot Cut Calculation

Input:

Height of Slots	(H)	6.0	feet
Unit Weight of Soils	(γ)	120.0	pcf
Friction Angle of Soils	(ϕ)	34.0	degrees
Cohesion of Soils	(c)	110.0	psf
Factor of Safety	(FS)	1.50	

Factor of Safety = Resistance Force/Driving Force

Coefficient of Lateral Earth Pressure At-Rest	K_o	0.5	

Surcharge Pressure:

Line Load	(q_L)	500.0	psf
Distance Away from Edge of Excavation	(X)	0.0	feet

Design Equations

$b = H/(\tan \alpha)$

$A = 0.5*H*b$

$W = 0.5*H*b*\gamma$ *(per lineal foot of slot width)*

$F_1 = d*W*(\sin \alpha)*(\cos \alpha)$

$F_2 = d*L$

$R_1 = d*[W*(\cos^2 \alpha)*(\tan \phi)+(c*b)]$

$R_2 = 2*\Delta F$

$\Delta F = A*[1/3*\gamma*H*K_o*(\tan \phi)+c]$

FS = Resistance Force/Driving Force

$FS = (R_1+R_2)/(F_1+F_2)$

Failure Angle (α) degrees	Base Width of Failure Wedge (b) feet	Area of Failure Wedge (A) feet2	Weight of Failure Wedge (W) lbs/lineal foot	**Driving Force** Wedge + Surcharge per lineal foot of Slot Wdith	**Resisting Force** Failure Wedge per lineal foot of Slot Width	**Resisting Force** Side Resistance Force (ΔF) lbs	Allowable Width of Slots* (d) feet
55	4.2	13	1512.4	945.5	908.7	2406.6	9.4
56	4.0	12	1456.9	907.2	857.9	2318.2	9.2
57	3.9	12	1402.7	869.1	809.3	2232.0	9.0
58	3.7	11	1349.7	831.3	762.8	2147.6	8.9
59	3.6	11	1297.9	793.7	718.2	2065.1	8.7
60	3.5	10	1247.1	756.5	675.7	1984.3	8.6
61	3.3	10	1197.3	719.7	634.9	1905.1	8.6
62	3.2	10	1148.5	683.3	596.0	1827.5	8.5
63	3.1	9	1100.6	647.4	558.8	1751.2	8.5
64	2.9	9	1053.5	612.1	523.3	1676.3	8.5
65	2.8	8	1007.2	577.3	489.3	1602.7	8.5
66	2.7	8	961.7	543.1	457.0	1530.2	8.6
67	2.5	8	916.9	509.6	426.1	1458.9	8.6
68	2.4	7	872.7	476.8	396.6	1388.6	8.7
69	2.3	7	829.1	444.7	368.5	1319.3	8.8
70	2.2	7	786.2	413.4	341.7	1250.9	9.0
71	2.1	6	743.7	382.9	316.2	1183.4	9.2
72	1.9	6	701.8	353.2	291.9	1116.7	9.4
73	1.8	6	660.4	324.4	268.7	1050.8	9.6
74	1.7	5	619.4	296.6	246.6	985.5	9.9
75	1.6	5	578.8	269.7	225.6	920.9	10.3
76	1.5	4	538.5	243.8	205.6	856.9	10.7
77	1.4	4	498.7	218.9	186.5	793.5	11.2
78	1.3	4	459.1	195.1	168.3	730.5	11.8
79	1.2	3	419.9	172.3	150.9	668.1	12.4
80	1.1	3	380.9	150.6	134.3	606.0	13.2

* Width of Slots to achieve a minimum o f 1.5 Factor of Saferty, with a Maximum Allowable Slot Width of 8-feet.

Critical Slot Width with Factor of Safety equal or exceeding 1.5:

d_{allow} 8.5 feet

The proposed excavation may be made using the A-B-C Slot-Cutting Method with a Maximum Allowable Slot Width of 8 Feet, and up to 6 Feet in Height, with a Factor of Safety Equal or Exceeding 1.5.

Date: 18-Oct-23
File No. 22439
File Name : Alhambra Community Center

Percolation Rate Calculation for Small Diameter Boring

Testing Well Number 1
Boring Diameter (DIA) 8 inches
Depth of Boring 30 feet
Pre-soak Time 2 hours
Measured By H.C.

Reading Number	Clock Time	Elapsed Time	Water Measurement (d_i) and (d_f)	Water Level Drop	Rate of Drop Variation		Flow Rate	Wet Surface Area	Pre-Adjusted Infiltration Rate
		Min	feet	in	%		in^3/hr	in^2	in/hr
1	8:50		20.00						
	8:55	5	29.70	116.40			70211.0	140.7	498.9
2	8:58		20.00						
	9:03	5	29.50	114.00	-2.11		68763.3	201.1	342.0
3	9:05		20.00						
	9:10	5	29.40	112.80	-1.06		68039.5	231.2	294.3
4	9:15		20.00						
	9:20	5	29.30	111.60	-1.08		67315.7	261.4	257.5
5	9:23		20.00						
	9:28	5	29.30	111.60	0.00		67315.7	261.4	257.5
6	9:33		20.00						
	9:38	5	29.35	112.20	0.53		67677.6	246.3	274.8

Note: Calculation based on County of Los Angeles, Administrative Manual, Low Impact Development Best Management PracticeGuideline for Design, Investigation, and Reporting, dated 6/30/21.
LA County Minimum 0.3 Inches per hour

Raw Percolation Rate= 257.5 in/hr
RF_t= 2.0
RF_v= 2.0
RF_s= 2.0

Design Infiltration Rate = 42.9 in/hr

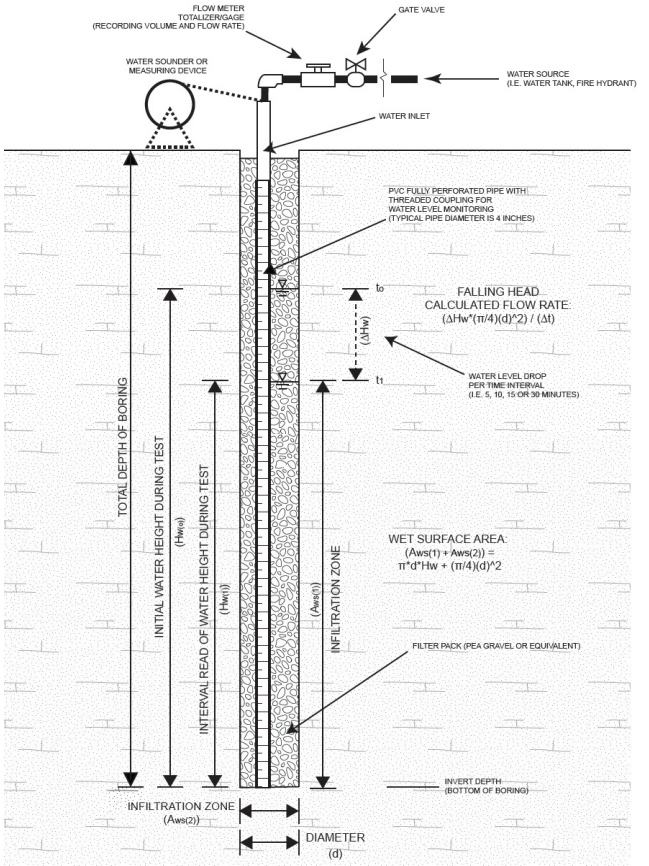

Soil Corrosivity Evaluation Report for Alhambra Community Center

December 5, 2023

Prepared for:
Gregorio Varela
Geotechnologies, Inc.
439 Western Ave.
Glendale, CA 91201
gvarela@geoteq.com

Project X Job #: S231201B
Client Job or PO #: 22439

Contents

1 Executive Summary 4
2 Corrosion Control Recommendations 5
2.1 Cement 5
2.2 Steel Reinforced Cement/ Cement Mortar Lined & Coated (CML&C) 5
2.3 Stainless Steel Pipe/Conduit/Fittings 6
2.4 Steel Post Tensioning Systems 6
2.5 Steel Piles 7
2.5.1 Expected Corrosion Rate of Steel and Zinc in disturbed soil 7
2.5.2 Expected Corrosion Rate of Steel and Zinc in Undisturbed soil 8
2.6 Steel Storage tanks 8
2.7 Steel Pipelines 8
2.8 Steel Fittings 10
2.9 Ductile Iron (DI) & Cast Iron Fittings 11
2.10 Ductile Iron & Cast Iron Pipe 12
2.11 Copper Materials 13
2.11.1 Copper Pipes 13
2.11.2 Brass Fittings 14
2.11.3 Bare Copper Grounding Wire 14
2.12 Aluminum Pipe/Conduit/Fittings 15
2.13 Carbon Fiber or Graphite Materials 16
2.14 Plastic and Vitrified Clay Pipe 16
3 CLOSURE 17
4 Soil analysis lab results 18
5 Corrosion Basics 22
5.1 Pourbaix Diagram – In regards to a material's environment 22
5.2 Galvanic Series – In regards to dissimilar metal connections 22
5.3 Corrosion Cell 25
5.4 Design Considerations to Avoid Corrosion 26
5.4.1 Testing Soil Factors (Resistivity, pH, REDOX, SO, CL, NO3, NH3) 26
5.4.2 Proper Drainage 27
5.4.3 Avoiding Crevices 27
5.4.4 Coatings and Cathodic Protection 28

5.4.5 Good Electrical Continuity 30
5.4.6 Bad Electrical Continuity 31
5.4.7 Corrosion Test Stations 31
5.4.8 Excess Flux in Plumbing 32
5.4.9 Landscapers and Irrigation Sprinkler Systems 32
5.4.10 Roof Drainage splash zones 32
5.4.11 Stray Current Sources 33

1 Executive Summary

A corrosion evaluation of the soils at Alhambra Community Center was performed to provide corrosion control recommendations for general construction materials. The site is located at W Shorb St and S. 6th St, Alhambra, CA (34°04'45.2"N 118°07'47.6"W). Three (3) samples were tested to a depth of 5.0 ft. Site ground water and topography information was provided by Geotechnologies, Inc.. Groundwater depth was determined to be 150 feet below finished grade.

Every material has its weakness. Aluminum alloys, galvanized/zinc coatings, and copper alloys do not survive well in very alkaline or very acidic pH environments. Copper and brasses do not survive well in high nitrate or ammonia environments. Steels and irons do not survive well in low soil resistivity and high chloride environments. High chloride environments can even overcome and attack steel encased in normally protective concrete. Concrete does not survive well in high sulfate environments. And nothing survives well in high sulfide and low redox potential environments with corrosive bacteria. This is why Project X tests for these 8 factors to determine a soil's corrosivity towards various construction materials. **Depending solely on soil resistivity or Caltrans corrosion guidelines (which concentrate on concrete/steel highways), will over-simplify descriptions as corrosive or non-corrosive. This approach will not detect these other factors attacking other metals because it is possible to have bad levels of corrosive ions and still have greater than 1,100 ohm-cm soil resistivity. We have observed this fact on thousands of soil samples tested in our laboratory.**

It should not be forgotten that import soil should also be tested for all factors to avoid making your site more corrosive than it was to begin with.

The recommendations outlined herein are not a substitute for any design documents previously prepared for the purpose of construction and apply only to the depth of samples collected.

Soil samples were tested for minimum resistivity, pH, chlorides, sulfates, ammonia, nitrates, sulfides and redox.

As-Received soil resistivities ranged between 167,500 ohm-cm and 227,800.0 ohm-cm. This data would be similar to a Wenner 4 pin test in the field and used in the design of a cathodic protection or grounding bed system. This resistivity can change seasonally depending on the weather and moisture in the ground. This is why minimum resistivity is more important for categorizing soil corrosivity. An as-received reading alone can be misleading because condensation or minor water leaks will occur underground along pipe surfaces creating a saturated soil environment in the trench on infrastructure surfaces. This is why minimum or saturated soil resistivity measurements are more important than as-received resistivities. This is also mentioned in AWWA C105 Appendix A "*The interpretation of the results of resistivity measurements is extremely important. A determination based on a four-pin reading with dry topsoil averaged with wetter subsoil would probably be inaccurate. Only by determining the resistivity in soil at pipe depth can an accurate interpretation be made. Also, the local situation should be determined concerning groundwater table, the presence of shallow groundwater, and the approximate percentage of time the soil is likely to be water saturated.*

In making field determinations of resistivity, temperature is important. Resistivity increases as the temperature decreases. As the water in the soil approaches freezing, resistivity increases greatly and, therefore, is not reliable. Field determinations under frozen soil conditions should be avoided. Reliable results under these conditions can be obtained only by the collection of suitable subsoil samples for analysis in laboratory conditions at a proper temperature.".

Saturated soil resistivities ranged between 10,050 ohm-cm to 32,830 ohm-cm. The worst of these values is considered to be mildly corrosive to general metals.

PH levels ranged between 7.6 to 8.3 pH. PH levels were determined to be at levels not detrimental to copper or aluminum alloys. The pH of these samples can allow corrosion of steel and iron in moist environments.

Chlorides ranged between 13 mg/kg to 77 mg/kg. Chloride levels in these samples are low and may cause insignificant corrosion of metals.

Sulfates ranged between 10 mg/kg to 13 mg/kg. Sulfate levels in these samples are negligible for corrosion of cement. Any type of cement can be used that does not contain encased metal.

Ammonia ranged between 1.4 mg/kg to 4.0 mg/kg. Nitrates ranged between 4.3 mg/kg to 20.1 mg/kg. Concentrations of these elements were not high enough to cause accelerated corrosion of copper and copper alloys such as brass.

Sulfides presence was determined to be negative. REDOX ranged between + 126 mV to + 145 mV. The probability of corrosive bacteria was determined to be low due to the sulfide and positive REDOX levels determined in these samples.

Import soil should ideally have the following properties to avoid significant corrosion controls:

1. A minimum resistivity greater than 3,000 ohm-cm
2. Sulfates less than 1,000 mg/kg
3. Chlorides less than 300 mg/kg
4. pH between 6.5 and 8.5
5. Ammonia less than 10 mg/kg
6. Nitrates less than 50 mg/kg
7. Sulfides less than 1 mg/kg
8. REDOX potential greater than 100 mV.

2 Corrosion Control Recommendations

The following recommendations are based upon the results of soil testing.

2.1 Cement

The highest reading for sulfates was 13 mg/kg or 0.0013 percent by weight.

Per ACI 318-14, Table 19.3.1.1, sulfate levels in these samples categorized as S0 and are negligible for corrosion of metals and cement. Per ACI 318-14 Table 19.3.2.1 any type of cement not containing steel or other metal can be used.

2.2 Steel Reinforced Cement/ Cement Mortar Lined & Coated (CML&C)

Chlorides in soil can overcome the corrosion inhibiting property of cement for steel, as it can also break through passivated surfaces of aluminum and stainless steels.[1,2] The highest concentration of chlorides was 77 mg/kg.

[1] Design Manual 303: Cement Cylinder Pipe. Ameron. p.65
[2] *Chapter 19, Table 1904.2.2(1), 2012 International Building Code*

Chloride levels in these samples are not significantly corrosive to metals not in tension. Standard cement cover may be used in these soils.

Though soils at some locations are significantly corrosive to various metals, per ACI 318-14 Chapter 19 Table 19.3.1.1, all slabs on this site exposure categories and class for **Corrosion Protection of Reinforcement (C) would be considered C1** as Concrete exposed to moisture [mud/rain] (slab sides and bottom) but not to an external source of chlorides. Though there are chlorides in the soil, ACI 318's definition of "external source of chlorides" consists of deicing chemicals, salt, brackish water, seawater, or spray from these sources. The chloride levels in seawater are typically over 19,000 mg/L or 19,000 ppm.

When concrete is tested for water-soluble chloride ion content, the tests should be made at an age of 28 to 42 days. The limits in Per ACI 318-14 Table 5.3.2.1 are to be applied to chlorides contributed from the concrete ingredients, not those from the environment surrounding the concrete.[3]

2.3 Stainless Steel Pipe/Conduit/Fittings

Stainless steels derive their corrosion resistance from their chromium content and oxide layer which needs oxygen to regenerate if damaged. Thus stainless steel is not good for deep soil applications where oxygen levels are extremely low. Stainless steels should not be installed deeper than a plant root zone. Stainless steels typically have the same nobility as copper on the galvanic series and can be connected to copper. If stainless steel must be used, it must be backfilled with soil having greater than 10,000 ohm-cm resistivity and excellent drainage. 304 Stainless steel will also corrode if in contact with carbon materials such as activated carbon. Stainless steel welds should be pickled.

The soil at this site has low probability for anaerobic corrosive bacteria and low chloride levels. Per Nickel Institute guidelines, 304 or 316 Stainless steels can be used in these soils.

2.4 Steel Post Tensioning Systems

The proper sealing of stressing holes is of utmost importance in PT Systems. Cut off excess strand 1/2" to 3/4" back in the hole. Coat or paint exposed anchorage, grippers, and stub of strands with "Rust-o-leum" or equal. After tendons have been coated, the cement contractor shall dry pack blockouts within ten (10) days. A non-shrink, non-metallic, non-porous moisture-insensitive grout (Master EMACO S 488 or equivalent), or epoxy grout shall be used for this purpose. If an encapsulated post-tension system is used, regular non-shrink grout can be used.

Due to the low chloride concentrations measured on samples obtained from this site, post-tensioned slabs should be protected in accordance with soil considered normal (non-corrosive).[4,5] Addition of grease caps to the cut strand at live end anchors can deter construction defect accusations but are not needed.

---

[3] ACI 381-14., BUILDING CODE REQUIREMENTS FOR STRUCTURAL CONCRETE (ACI 318-14) AND COMMENTARY (ACI 318R-14)

[4] *Standard Requirements for Design and Analysis of Shallow Post-Tensioned Concrete Foundations on Expansive Soils, PTI DC10.5-12,Table 4.1, pg 16*

[5] *Specification for Unbonded Single Strand Tendons. Post-tensioning Institute (PTI), Phoenix, AZ, 2000.*

2.5 Steel Piles

Steel piles are most susceptible to corrosion in disturbed soil where oxygen is available. Further, a dissimilar environment corrosion cell would exist between the steel embedded in cement, such as pile caps and the steel in the soil. In the cell, the steel in the soil is the anode (corroding metal), and the steel in cement is the cathode (protected metal). This cell can be minimized by coating the part of the steel piles that will be embedded in cement to prevent contact with cement and reinforcing steel.

Piles driven into soils without disturbing soils will avoid oxygen introduction and low corrosion rates unless there is a probability for corrosive anaerobic bacteria. Galvanized steel's zinc coating can provide significant protection for driven piles. In corrosive soils in which normal zinc coatings are not enough, the life of piles can be extended by increasing zinc coating thickness, using sacrificial metal, or providing a combination of epoxy coatings and cathodic protection. Corrosion has been observed to be extremely localized even at and below underground water tables. Pit depths of this magnitude do not have an appreciable effect on the strength or useful life of piling structures because the reduction in pile cross section is not significant.[6] Pitting is of more importance to pipes transporting liquids or gases which should not be leaked into the ground.

The following recommendations are recommended to achieve desired life. We defer to structural engineers to use our estimated corrosion rates and to choose from the corrosion control options listed below.

1) Sacrificial metal by use of thicker piles per non-disturbed soil corrosion rates, or
2) Galvanized steel piles per non-disturbed soil corrosion rates, or
3) Combination of galvanized and sacrificial metal per non-disturbed soil corrosion rates, or
4) For no loss of metal, coat entire pile with abrasion resistant epoxy coating such as 3M Scotchkote 323, or PowercreteDD, or equivalent, or
5) Use high yield steel which will corrode at the same rate as mild steel but have greater yield strength and thus be able to suffer more material loss than mild steel.

2.5.1 Expected Corrosion Rate of Steel and Zinc in disturbed soil

In general, the corrosion rate of metals in soil depends on the electrical resistivity, the elemental composition, and the oxygen content of the soil. Soils can vary greatly from one acre to the next, especially at earthquake faults. The better a soil is for farming; the easier it will be for corrosion to take place. Expansive soils will also be considered disturbed simply because of their nature from dry to wet seasons.

In Melvin Romanoff's NBS Circular 579, the corrosion rates of carbon steels and various metals was studied over long term periods. Various metals were placed in various soil types to gather corrosion rate data of all metals in all soil types. Samples were collected and material loss measured over the course of 20 years in some sites. The following corrosion rates were estimated by comparing the worst results of soils tested with similar soils in Romanoff's studies

[6] Melvin Romanoff, Corrosion of Steel Pilings in Soils, National Bureau of Standards Monograph 58, pg 20.

and Highway Research Board's publications.[7] The corrosion rate of zinc in disturbed soils is determined per Romanoff studies and King Nomograph.[8]

Expected Corrosion Rate for Steel = 0.60 mils/year for one sided attack

Expected Corrosion Rate for Zinc = 0.08 mils/year for one sided attack.

Note: 1 mil = 0.001 inch

In undisturbed soils, a corrosion rate of 0.60 mil/year for steel is expected with little change in the corrosion rate of zinc due to it's low nobility in the galvanic series.

Per CTM 643: Years to perforation of corrugated galvanized steel culverts

- 87.3 Years to Perforate 18 gage (0.052in)metal
- 113.6 Years to Perforation for a 16 gage metal culvert
- 139.8 Years to Perforation for a 14 gage metal culvert
- 192.2 Years to Perforation for a 12 gage metal culvert
- 244.6 Years to Perforation for a 10 gage metal culvert
- 297.0 Years to Perforation for a 8 gage metal culvert

2.5.2 Expected Corrosion Rate of Steel and Zinc in Undisturbed soil

Expected Corrosion Rate for Steel = 0.60 mils/year for one sided attack

Expected Corrosion Rate for Zinc = 0.08 mils/year for one sided attack.

Note: 1 mil = 0.001 inch

2.6 Steel Storage tanks

Underground fuel tanks must be constructed and protected in accordance with California Underground Storage Tank Regulations, CCR, Title 23, Division 3, Chapter 16. Metals should be protected with cathodic protection or isolated from backfill material with an epoxy coating.

2.7 Steel Pipelines

Though a site may not be corrosive in nature at the time of construction, **installation of corrosion test stations and electrical continuity joint bonding should be performed during construction** so that future corrosion inspections can be performed. If steel pipes with gasket joints or other possibly non-conductive type joints are installed, their joints should be bonded across by welding or pin brazing a #8 AWG copper strand bond cable. Electrical continuity is necessary for corrosion inspections and for cathodic protection.

Corrosion test stations should be installed every 1,000 feet of pipeline.

Test stations shall have two #8 HMWPE copper strand wire test leads welded or pin brazed to the underground pipe, brought up into the test station hand hole and marked CTS. Wires should be brought into test station hand hole at finished grade with 12 inches of wire coiled within test station.

[7] Field test for Estimating Service Life of Corrugated Metal Culverts, J.L. Beaton, Proc. Highway Research Board, Vol 41, P. 255, 1962
[8] King, R.A. 1977, Corrosion Nomograph, TRRC Supplementary Report, British Corrosion Journal

At isolation joints and pipe casings, 4 wire test stations shall be installed using #8 HMWPE copper strand wire test leads. Use different color wires to distinguish which wires are bonded to one side of isolation joint or to casing. Wires should be brought into test station hand hole at finished grade with 12 inches of wire coiled within test station.

Prevent dissimilar metal corrosion cells per NACE SP0286:

1) Electrically isolate dissimilar metal connections
2) Electrically isolate dissimilar coatings (Epoxy vs CML&C) segments connections
3) Electrically isolate river crossing segments
4) Electrically isolate freeway crossing segments
5) Electrically isolate old existing pipelines from new pipelines
6) Electrically isolate aboveground and underground pipe segments with flange isolation joint kits per NACE SP0286 to avoid galvanic corrosion cells. **These are especially important for fire risers.**

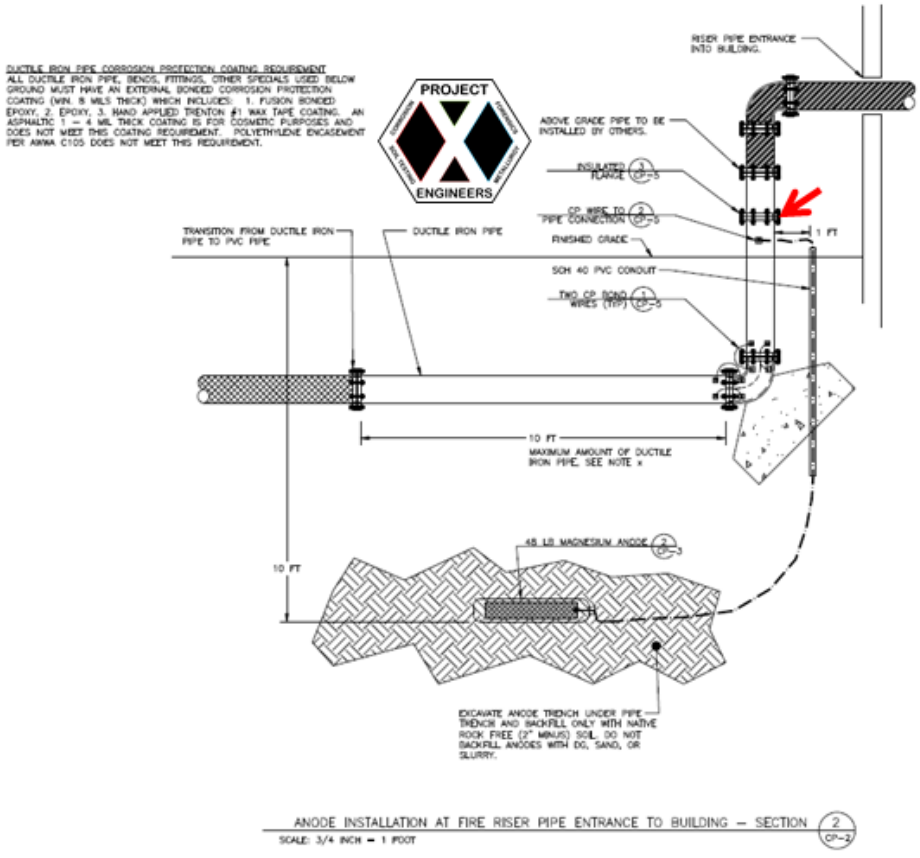

Figure 1- Fire Riser Detail: Install Isolation joint at red arrow

The bare steel surfaces, the corrosivity at this site is mildly corrosive to steel. The corrosion control options for this site are as follows:

1) Apply impermeable dielectric coating such as minimum 10 mil thick polyethylene, or
2) Tape coating system per AWWA C214, or

3) Wax tape all metallic surfaces per AWWA C217, or
4) Coal tar enamel per AWWA C203, or
5) Fusion bonded epoxy per AWWA C213, or
6) For bare steel surfaces, such as welded pipe joints, apply 3 inch thick field coating of Type II cement or high pH slurry that will maintain pH higher than 12. Cement is both a corrosion inhibitor and a coating for ferrous metals. Cement naturally holds a pH of 12 or higher for many years if not exposed to high levels of carbon dioxide. (For CML&C pipes, CML&C factory applied 3/4 inch thick coating is equivalent and needs no extra thickness added.)

It is critical for the life of the pipe that the protective wrap contains no openings or holes. Prevent damage to the protective sleeve during backfilling of the pipe trench. Penetrations of any kind within these or other protective materials generally leads to accelerated corrosion failure due to the fact that the corrosion attack is concentrated at the location of these penetrations. Cathodic protection will protect these defects. The better the coating, the less expensive a cathodic protection system will be in anode material and power requirement if needed.

2.8 Steel Fittings

The corrosivity at this site is mildly corrosive to steel. The corrosion control options for this site can be one of the following:

1) Apply impermeable dielectric coating such as minimum 10 mil thick polyethylene, or
2) Tape coating system per AWWA C214, or
3) Wax tape all metallic surfaces per AWWA C217, or
4) Coal tar enamel per AWWA C203, or
5) Fusion bonded epoxy per AWWA C213
6) Use powder coated steel with minimum 60 micron (2-3 mil) thick coating[9], or
7) Galvanized steel, or
8) Apply standard concrete cover of Type II cement or high pH slurry that will maintain pH higher than 12. Cement is both a corrosion inhibitor and a coating for ferrous metals. Cement naturally holds a pH of 12 or higher for many years if not exposed to high levels of carbon dioxide.

It is critical for the life of the metal that the protective wrap contains no openings or holes. Prevent damage to the protective sleeve during backfilling of the pipe trench. Penetrations of any kind within these or other protective materials generally leads to accelerated corrosion failure due to the fact that the corrosion attack is concentrated at the location of these penetrations. Cathodic protection will protect these defects. The better the coating, the less

[9] Manish Kumar Bhadu, Akshya Kumar Guin, Veena Singh, Shyam K. Choudhary, "Corrosion Study of Powder-Coated Galvanised Steel", International Scholarly Research Notices, vol. 2013, Article ID 464710, 9 pages, 2013

expensive a cathodic protection system will be in anode material and power requirement if needed.

2.9 Ductile Iron (DI) & Cast Iron Fittings

AWWA C105 developed a 10 point system to classify sites as aggressive or non-aggressive to ductile iron materials. It is a tool to help in deciding whether or not to use polyethylene encasement [AWWA C105 Appendix A]. The 10-point system does not, and was never intended to; quantify the corrosivity of a soil. It is a tool used to distinguish nonaggressive from aggressive soils relative to iron pipe. Soils <10 points are considered nonaggressive to iron pipe, whereas soils ≥10 points are considered aggressive. A 15 and a 20 point soil are both considered aggressive to iron pipe, however, because of the nature of the soil parameters measured, the 20 point soil may not necessarily be more aggressive than the 15 point soil. The criterion is based upon soil resistivities, soil drainage, pH, sulfide presence, and reduction-oxidation (REDOX) potential. The soil samples tested for this site resulted in a score of 1 out of 25.5. A score greater or equal to 10 points classifies soils as aggressive to iron materials and would recommend the use of polyethylene encasement or other coating. The black coating on iron pipes is purely for aesthetic purposes and should not be relied upon for underground corrosion protection.[10]

The corrosivity at this site is mildly corrosive to iron. The corrosion control options for this site are as follows:

1) Apply impermeable dielectric coating such as minimum 10 mil thick polyethylene, or
2) Tape coating system per AWWA C214, or
3) Wax tape all metallic surfaces per AWWA C217, or
4) Coal tar enamel per AWWA C203, or
5) Fusion bonded epoxy per AWWA C213
6) Apply standard concrete cover of Type II cement or high pH slurry that will maintain pH higher than 12. Cement is both a corrosion inhibitor and a coating for ferrous metals. Cement naturally holds a pH of 12 or higher for many years if not exposed to high levels of carbon dioxide.

It is critical for the life of the metal that the protective wrap contains no openings or holes. Prevent damage to the protective sleeve during backfilling of the pipe trench. Penetrations of any kind within these or other protective materials generally leads to accelerated corrosion failure due to the fact that the corrosion attack is concentrated at the location of these penetrations. Cathodic protection will protect these defects. The better the coating, the less expensive a cathodic protection system will be in anode material and power requirement if needed.

[10] https://www.dipra.org/ductile-iron-pipe-resources/frequently-asked-questions/corrosion-control

2.10 Ductile Iron & Cast Iron Pipe

AWWA C105 developed a 10 point system to classify sites as aggressive or non-aggressive to ductile iron materials. The 10-point system does not, and was never intended to, quantify the corrosivity of a soil. It is a tool used to distinguish nonaggressive from aggressive soils relative to iron pipe. Soils <10 points are considered nonaggressive to iron pipe, whereas soils ≥10 points are considered aggressive. A 15 and a 20 point soil are both considered aggressive to iron pipe, however, because of the nature of the soil parameters measured, the 20 point soil may not necessarily be more aggressive than the 15 point soil. The criterion is based upon soil resistivities, soil drainage, pH, sulfide presence, and reduction-oxidation (REDOX) potential. The soil samples tested for this site resulted in a score of 1 out of 25.5. A score greater or equal to 10 points classifies soils as aggressive to iron materials. The black coating on iron pipes is purely for aesthetic purposes and should not be relied upon for corrosion protection.[11]

Though a site may not be corrosive in nature at the time of construction, **installation of corrosion test stations and electrical continuity joint bonding should be performed during construction** so that future corrosion inspections can be performed. If steel pipes with gasket joints or other possibly non-conductive type joints are installed, their joints should be bonded across by welding or pin brazing a #8 AWG copper strand bond cable. Electrical continuity is necessary for corrosion inspections and for cathodic protection. **If using thermite, perform one test bond using a half-charge then pressure test to confirm excess heat and pinholes were not created.**

Pea gravel is used by plumbers to lay pipes and establish slopes. If the gravel has more than 200 ppm chlorides or is not tested, a 25 mil plastic should be placed between the gravel and pipe to avoid corrosion.

Corrosion test stations should be installed every 1,000 feet of pipeline.

Test stations shall have two #8 HMWPE copper strand wire test leads welded or pin brazed to the underground pipe, brought up into the test station hand hole and marked CTS. Wires should be brought into test station hand hole at finished grade with 12 inches of wire coiled within test station.

At isolation joints and pipe casings, 4 wire test stations shall be installed using #8 HMWPE copper strand wire test leads. Use different color wires to distinguish which wires are bonded to one side of isolation joint or to casing. Wires should be brought into test station hand hole at finished grade with 12 inches of wire coiled within test station.

Prevent dissimilar metal corrosion cells per NACE SP0286:

1) Electrically isolate dissimilar metal connections
2) Electrically isolate dissimilar coatings (Epoxy vs CML&C) segments connections
3) Electrically isolate river crossing segments
4) Electrically isolate freeway crossing segments
5) Electrically isolate old existing pipelines from new pipelines

[11] https://www.dipra.org/ductile-iron-pipe-resources/frequently-asked-questions/corrosion-control

6) Electrically isolate aboveground and underground pipe segments with flange isolation joint kits per NACE SP0286**. These are especially important for fire risers.**

The corrosivity at this site is mildly corrosive to iron. The corrosion control options for this site are as follows:

1) Apply impermeable dielectric coating such as minimum 10 mil thick polyethylene, or
2) Tape coating system per AWWA C214, or
3) Wax tape all metallic surfaces per AWWA C217, or
4) Coal tar enamel per AWWA C203, or
5) Fusion bonded epoxy per AWWA C213
6) Apply standard concrete cover of Type II cement or high pH slurry that will maintain pH higher than 12. Cement is both a corrosion inhibitor and a coating for ferrous metals. Cement naturally holds a pH of 12 or higher for many years if not exposed to high levels of carbon dioxide.

It is critical for the life of the metal that the protective wrap contains no openings or holes. Prevent damage to the protective sleeve during backfilling of the pipe trench. Penetrations of any kind within these or other protective materials generally leads to accelerated corrosion failure due to the fact that the corrosion attack is concentrated at the location of these penetrations. Cathodic protection will protect these defects. The better the coating, the less expensive a cathodic protection system will be in anode material and power requirement if needed.

2.11 Copper Materials

Copper is an amphoteric material which is susceptible to corrosion at very high and very low pH. It is one of the most noble metals used in construction thus typically making it a cathode when connected to dissimilar metals. Copper's nobility can change with temperature, similar to the phenomenon in zinc. When zinc is at room temperature, it is less noble than steel and can provide cathodic protection to steel. But when zinc is at a temperature above 140F such as in a water heater, it becomes more noble than the steel and the steel becomes the sacrificial anode. This is why zinc is not used in steel water heaters or boilers. Cold copper has one native potential, but when heated it develops a more electronegative electro-potential aka open circuit potential. Thus hot and cold copper pipes should be electrically isolated from each other to avoid creation of a thermo-galvanic corrosion cell.

2.11.1 Copper Pipes

The lowest pH for this area was measured to be 7.6. Copper is greatly affected by pH, ammonia and nitrate concentrations[12]. The highest nitrate concentration was 20.1 mg/kg and the highest ammonia concentration was 12.6 mg/kg at this site.

These soils were determined mildly corrosive to copper and copper alloys such as brass.

[12] Corrosion Data Handbook, Table 6, Corrosion Resistance of copper alloys to various environments, 1995

Underground, aboveground, cold water, and hot water pipes should be electrically isolated from each other by use of dielectric unions and plastic in-wall pipe supports per NACE SP0286. The following are corrosion control options for underground copper water pipes.

1) Cover cold copper piping with minimum 8 mil polyethylene and backfill with clean sand with 2 inch minimum cover above and below tubing. Backfill should have a pH between 6 and 8 with electrical resistivity greater than 2,000 ohm-cm
2) Heat increases corrosion rates. Hot water pipes should be installed within PVC piping to prevent soil contact, or
3) Cover hot water pipes with minimum 8 mil polyethylene sleeve or incase in double 4-mil thick polyethylene sleeves over a suitable primer

It is critical for the life of the metal that the protective wrap contains no openings or holes. Prevent damage to the protective sleeve during backfilling of the pipe trench. Penetrations of any kind within these or other protective materials generally leads to accelerated corrosion failure due to the fact that the corrosion attack is concentrated at the location of these penetrations. Cathodic protection will protect these defects. The better the coating, the less expensive a cathodic protection system will be in anode material and power requirement if needed.

2.11.2 Brass Fittings

Brass fittings should be electrically isolated from dissimilar metals by use of dielectric unions or isolation joint kits per NACE SP0286.

These soils were determined to be mildly corrosive to copper and copper alloys such as brass.

The following are corrosion control options for underground brass.

1) Cover with minimum 10 mil polyethylene or other impermeable coating and backfill with clean sand with 4 inch minimum cover above and below brass. Backfill should have a pH between 6 and 8 with electrical resistivity greater than 2,000 ohm-cm, or
2) Wrap fitting or valves in wax tape

It is critical for the life of the metal that the protective wrap contains no openings or holes. Prevent damage to the protective sleeve during backfilling of the pipe trench. Penetrations of any kind within these or other protective materials generally leads to accelerated corrosion failure due to the fact that the corrosion attack is concentrated at the location of these penetrations. Cathodic protection will protect these defects. The better the coating, the less expensive a cathodic protection system will be in anode material and power requirement if needed.

2.11.3 Bare Copper Grounding Wire

It is assumed that corrosion will occur at all sides of the bare wire, thus the corrosion rate is calculated as a two sided attack determining the time it takes for the corrosion from two sides to meet at the center of the wire. The estimated life of bare copper wire for this site is the following:[13]

[13] Soil-Corrosion studies 1946 and 1948: Copper Alloys, Lead, and Zinc, Melvin Romanoff, National Bureau of Standards, Research Paper RP2077, 1950

Size (AWG)	Diameter (mils)	Est. Time to penetration (Yrs)
14	64.1	1068.3
13	72	1200.0
12	80.8	1346.7
11	90.7	1511.7
10	101.9	1698.3
9	114.4	1906.7
8	128.5	2141.7
7	144.3	2405.0
6	162	2700.0
5	181.9	3031.7
4	204.3	3405.0
3	229.4	3823.3
2	257.6	4293.3
1	289.3	4821.7

If the bare copper wire is being used as a grounding wire connected to less noble metals such as galvanized steel or carbon steel, the less noble metals will provide additional cathodic protection to the copper reducing the corrosion rate of the copper.

It is recommended that a corrosion inhibiting and water-repelling coating be applied to aboveground and belowground copper-to-dissimilar metal connections to reduce risk of dissimilar corrosion. This can be wax tape, or other epoxy coating.

Tinned copper wiring or laying copper wire in conductive concrete can protect against chemical attack in soils with high nitrates, ammonia, sulfide and severely low soil electrical resistivity.

2.12 Aluminum Pipe/Conduit/Fittings

Aluminum is an amphoteric material prone to pitting corrosion in environments that are very acidic or very alkaline or high in chlorides.

Conditions at this site are safe for aluminum.

Aluminum derives its corrosion resistance from its oxide layer which needs oxygen to regenerate if damaged, similar to stainless steels. Thus aluminum is not good for deep soil applications. Since aluminum corrodes at very alkaline environments, it cannot be encased or placed against cement or mortar such as brick wall mortar up against an aluminum window frame.

Aluminum is also very low on the galvanic series scale making it most likely to become a sacrificial anode when in contact with dissimilar metals in moist environments. Avoid electrical continuity with dissimilar metals by use of insulators, dielectric unions, or isolation joints per NACE SP0286. Pooling of water at post bottoms or surfaces should be avoided by integrating good drainage.

2.13 Carbon Fiber or Graphite Materials

Carbon fiber or other graphite materials are extremely noble on the galvanic series and should always be electrically isolated from dissimilar metals. They can conduct electricity and will create corrosion cells if placed in contact within a moist environment with any metal.

2.14 Plastic and Vitrified Clay Pipe

No special precautions are required for plastic and vitrified clay piping from a corrosion viewpoint.

Protect all metallic fittings and pipe restraining joints with wax tape per AWWA C217, cement if previously recommended, or epoxy.

3 CLOSURE

In addition to soils chemistry and resistivity, another contributing influence to the corrosion of buried metallic structures is stray electrical currents. These electrical currents flowing through the earth originate from buried electrical systems, grounding of electrical systems in residences, commercial buildings, and from high voltage overhead power grids. Therefore, it is imperative that the application of protective wraps and/or coatings and electrical isolation joints be properly applied and inspected.

It is the responsibility of the builder and/or contractor to closely monitor the installation of such materials requiring protection in order to assure that the protective wraps or coatings are not damaged.

The recommendations outlined herein are in conformance with current accepted standards of practice that meet or exceed the provisions of the Uniform Building Code (UBC), the International Building Code (IBC), California Building Code (CBC), the American Cement Institute (ACI), Nickel Institute, National Association of Corrosion Engineers (NACE International), Post-Tensioning Institute Guide Specifications and State of California Department of Transportation, Standard Specifications, American Water Works Association (AWWA) and the Ductile Iron Pipe Research Association (DIPRA).

Our services have been performed with the usual thoroughness and competence of the engineering profession. No other warranty or representation, either expressed or implied, is included or intended.

Please call if you have any questions.

Respectfully Submitted,





Ed Hernandez, M.Sc., P.E.
Sr. Corrosion Consultant
NACE Corrosion Technologist #16592
Professional Engineer
California No. M37102
ehernandez@projectxcorrosion.com

4 SOIL ANALYSIS LAB RESULTS

Client: Geotechnologies, Inc.
Job Name: Alhambra Community Center
Client Job Number: 22439
Project X Job Number: S231201B
December 5, 2023

	Method	ASTM D4327		ASTM D4327		ASTM G187		ASTM G51	ASTM G200	SM 4500-D	ASTM D4327	ASTM D6919	ASTM D6919	ASTM D6919	ASTM D6919	ASTM D6919	ASTM D6919	ASTM D4327	ASTM D4327
Bore# / Description	**Depth**	**Sulfates** SO_4^{2-}		**Chlorides** Cl^-		**Resistivity** As Rec'd | Minimum		**pH**	**Redox**	**Sulfide** S^{2-}	**Nitrate** NO_3^-	**Ammonium** NH_4^+	**Lithium** Li^+	**Sodium** Na^+	**Potassium** K^+	**Magnesium** Mg^{2+}	**Calcium** Ca^{2+}	**Fluoride** F_2^{--}	**Phosphate** PO_4^{3-}
	(ft)	(mg/kg)	(wt%)	(mg/kg)	(wt%)	(Ohm-cm)	(Ohm-cm)		(mV)	(mg/kg)	(mg/kg)	(mg/kg)	(mg/kg)	(mg/kg)	(mg/kg)	(mg/kg)	(mg/kg)	(mg/kg)	(mg/kg)
B1	1-5	9.6	0.0010	13.4	0.0013	214,400	32,830	8.3	135	0.1	4.3	1.5	ND	27.4	4.9	14.4	39.4	1.0	2.5
B2	1-5	11.1	0.0011	76.6	0.0077	167,500	10,050	7.6	126	0.9	20.1	4.0	ND	67.8	11.6	14.1	45.4	7.5	9.8
B3	1-5	12.7	0.0013	20.1	0.0020	227,800	20,770	8.0	145	0.2	6.1	1.4	ND	22.6	14.1	12.4	41.3	5.6	2.5

Unk = Unknown
NT = Not Tested
ND = 0 = Not Detected
mg/kg = milligrams per kilogram (parts per million) of dry soil weight
Chemical Analysis performed on 1:3 Soil-To-Water extract
Anions and Cations tested via Ion Chromatograph except Sulfide.

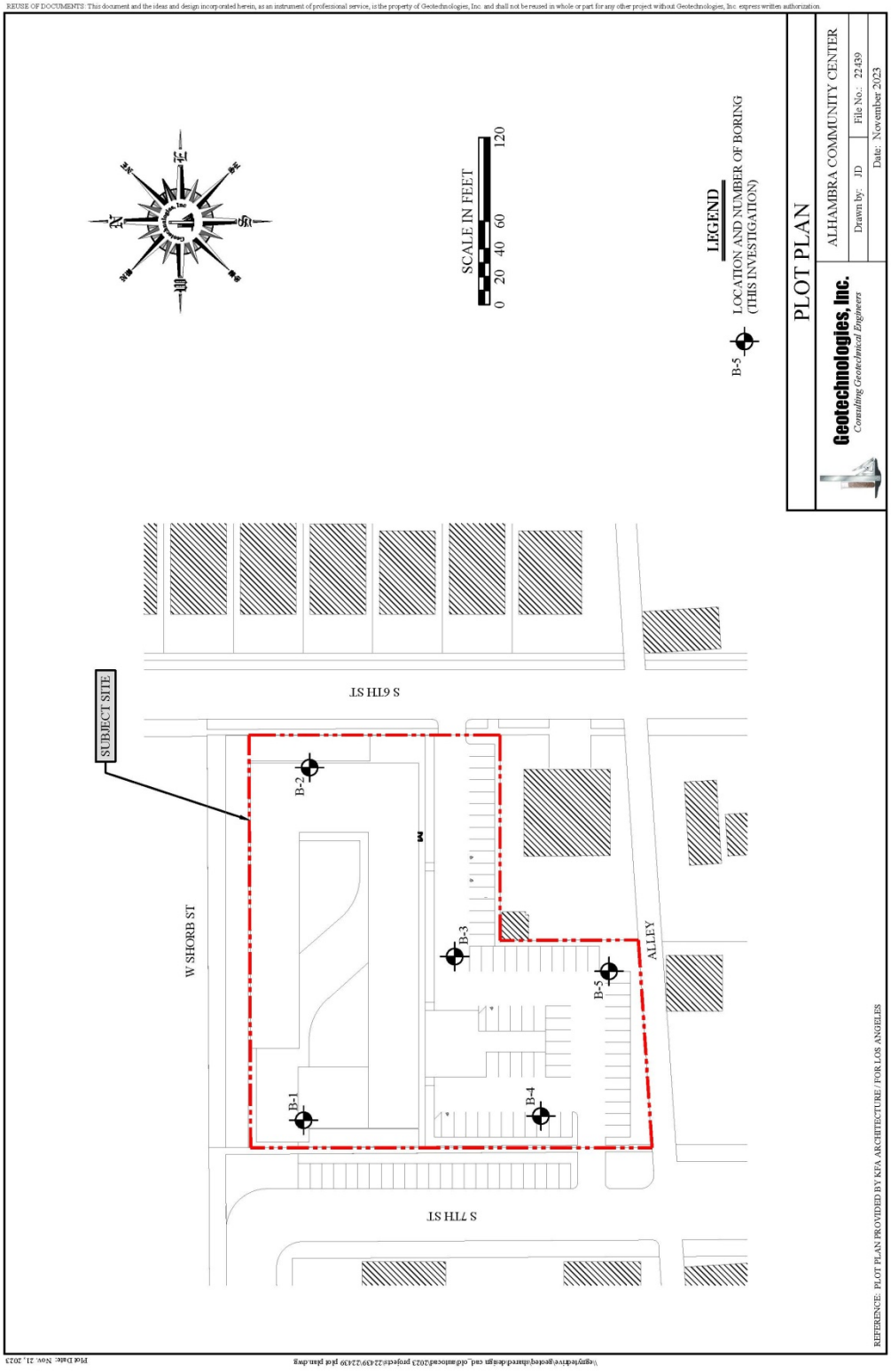

Figure 2- Soil Sample Locations, W Shorb St and S. 6th St, Alhambra, CA (34°04'45.2"N 118°07'47.6"W)

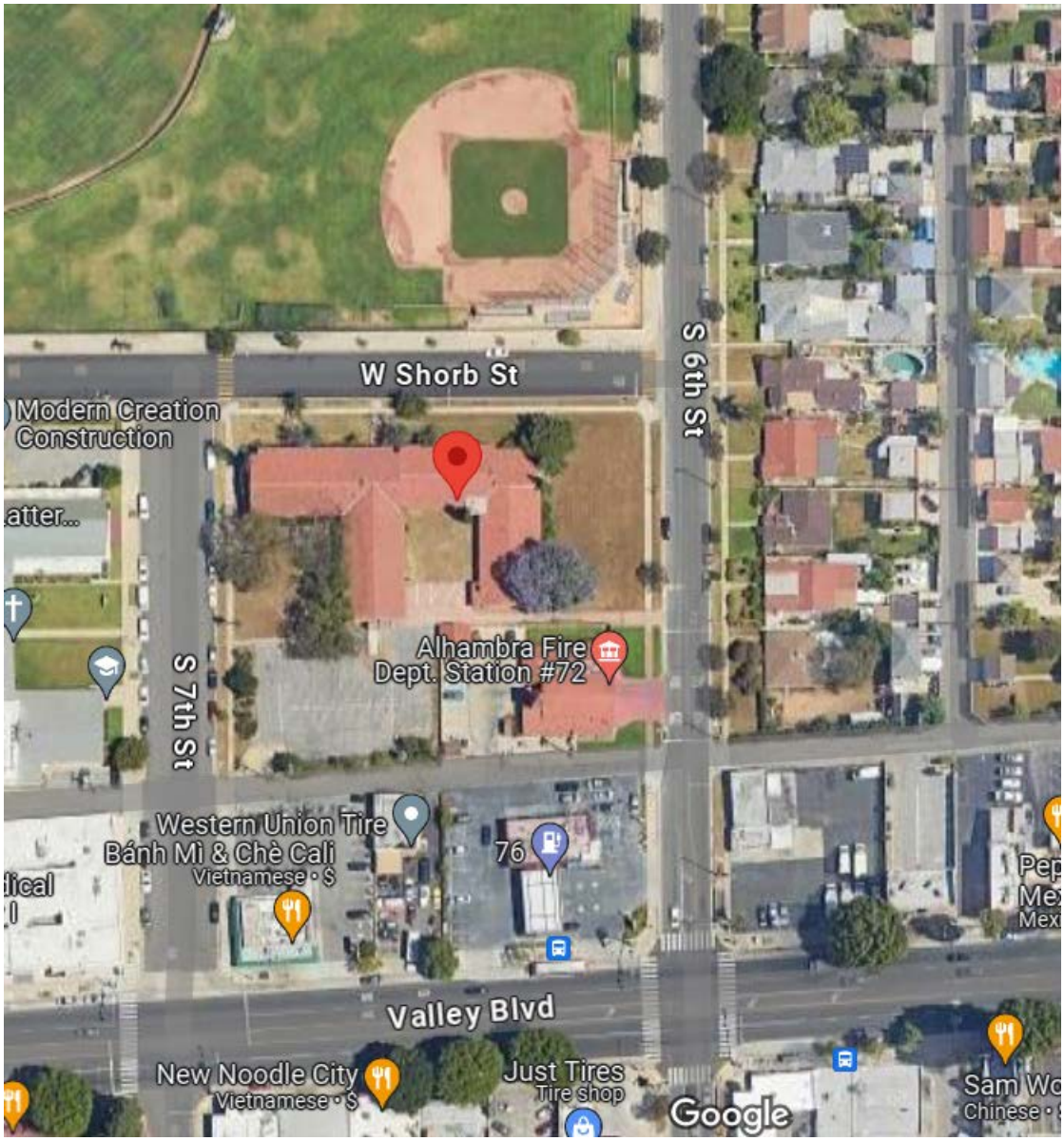

Figure 3- Satellite View

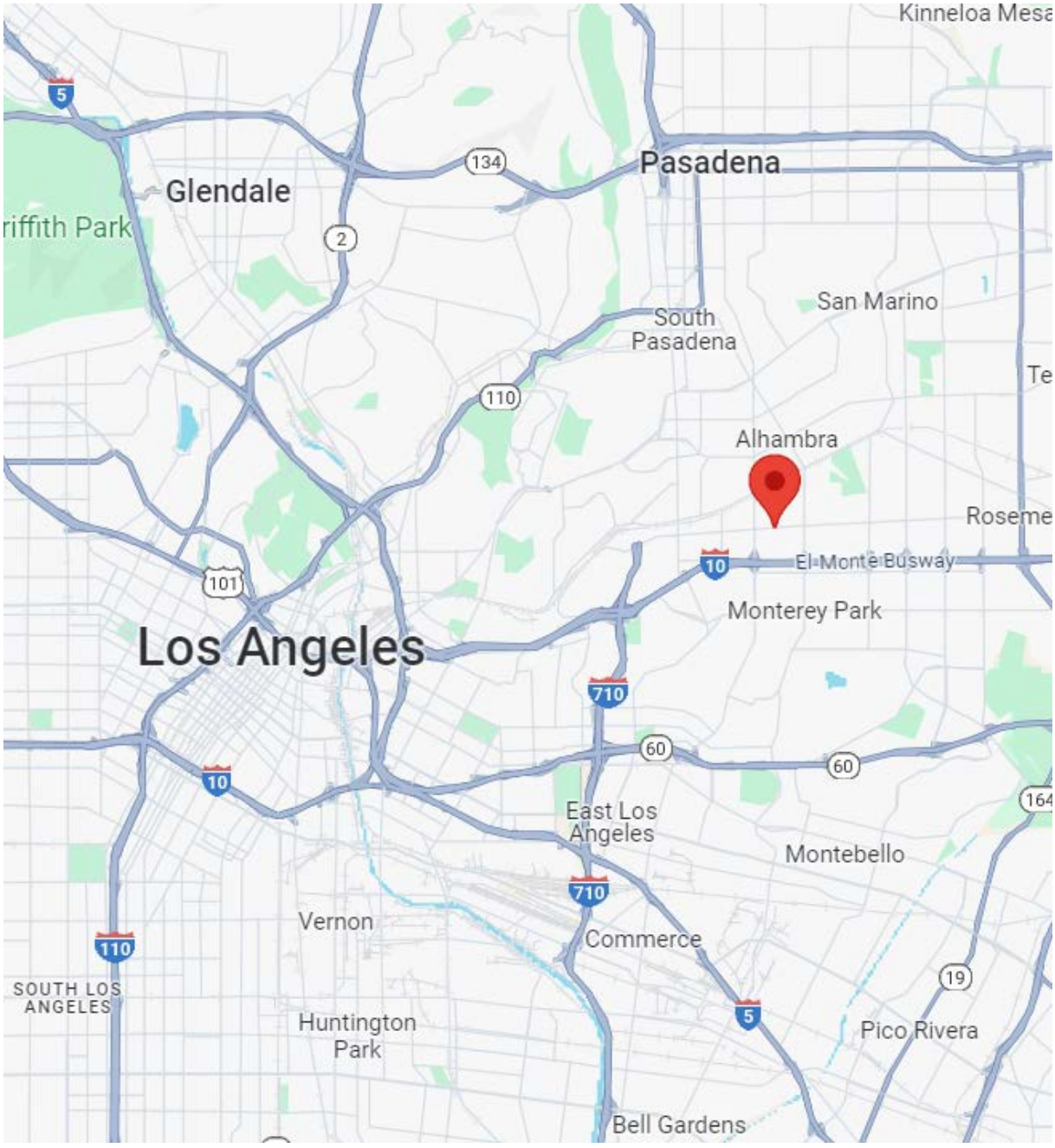

Figure 4- Vicinity Map, W Shorb St and S. 6th St, Alhambra, CA (34°04'45.2"N 118°07'47.6"W)

5 Corrosion Basics

In general, the corrosion rate of metals in soil depends on the electrical resistivity, the elemental composition, and the oxygen content of the soil. Soils can vary greatly from one acre to the next, especially at earthquake faults. The better a soil is for farming; the easier it will be for corrosion to take place. Expansive soils should be considered disturbed simply because of their nature from dry to wet seasons.

5.1 Pourbaix Diagram – In regards to a material's environment

All metals are unique and have a weakness. Some metals do not like acidic (low pH) environments. Some metals do not like alkaline (high pH) environments. Some metals don't like either high or low pH environments such as aluminum. These are called amphoteric materials. Some metals become passivated and do not corrode at high pH environments such as steel. These characteristics are documented in Marcel Pourbaix's book "Atlas of electrochemical equilibria in aqueous solutions"

In the mid 1900's, Marcel Pourbaix developed the Pourbaix diagram which describes a metal's reaction to an environment dependent on pH and voltage conditions. It describes when a metal remains passive (non-corroding) and in which conditions metals become soluble (corrode). Steels are passive in pH over 12 such as the condition when it is encased in cement. If the cement were to carbonate and its pH reduce to below 12, the cement would no longer be able to act as a corrosion inhibitor and the steel will begin to corrode when moist.

Some metals such as aluminum are amphoteric, meaning that they react with acids and bases. They can corrode in low pH and in high pH conditions. Aluminum alloys are generally passive within a pH of 4 and 8.5 but will corrode outside of those ranges. This is why aluminum cannot be embedded in cement and why brick mortar should not be laid against an aluminum window frame without a protective barrier between them.

5.2 Galvanic Series – In regards to dissimilar metal connections

All metals have a natural electrical potential. This electrical potential is measured using a high impedance voltmeter connected to the metal being tested and with the common lead connected to a copper copper-sulfate reference electrode (CSE) in water or soil. There are many types of reference electrodes. In laboratory measurements, a Standard Hydrogen Electrode (SHE) is commonly used. When different metal alloys are tested they can be ranked into an order from most noble (less corrosion), to least noble (more active corrosion). When a more noble metal is connected to a less noble metal, the less noble metal will become an anode and sacrifice itself through corrosion providing corrosion protection to the more noble metal. This hierarchy is known as the galvanic series named after Luigi Galvani whose experiments with electricity and muscles led Alessandro Volta to discover the reactions between dissimilar metals leading to the early battery. The greater the voltage difference between two metals, the faster the corrosion rate will be.

Table 1- Dissimilar Metal Corrosion Risk

	Zinc	Galvanized Steel	Aluminum	Cast Iron	Lead	Mild Steel	Tin	Copper	Stainless Steel
Zinc	None	Low	Medium	High	High	High	High	High	High
Galvanized Steel	Low	None	Medium	Medium	Medium	High	High	High	High
Aluminum	Medium	Medium	None	Medium	Medium	Medium	Medium	High	High
Cast Iron	High	Medium	Medium	None	Low	Low	Low	Medium	Medium
Lead	High	Medium	Medium	Low	None	Low	Low	Medium	Medium
Mild Steel	High	High	Medium	Low	Low	None	Low	Medium	Medium
Tin	High	High	Medium	Low	Low	Low	None	Medium	Medium
Copper	High	High	High	Medium	Medium	Medium	Medium	None	Low
Stainless Steel	High	High	High	Medium	Medium	Medium	Medium	Low	None

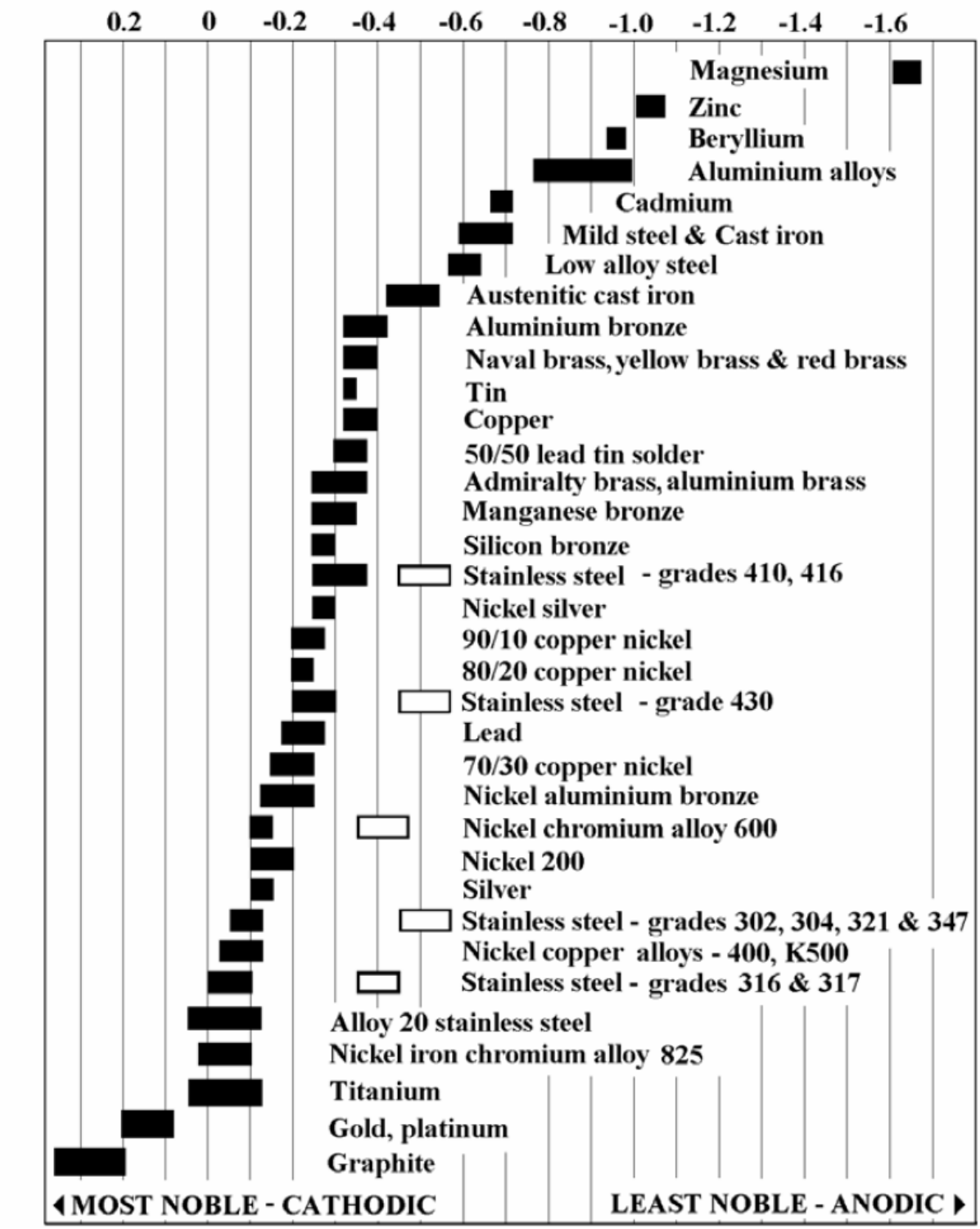

Figure 5 - Galvanic series of metals relative to CSE half cell.

5.3 Corrosion Cell

In order for corrosion to occur, four factors must be present. (1) The anode (2) the cathode (3) the electrolyte and (4) the metallic or conductive path joining the anode and the cathode. If any one of these is removed, corrosion activity will stop. This is how a simple battery produces electricity. An example of a non-metallic yet conductive material is graphite. Graphite is similar in nobility to gold. Do not connect graphite to anything in moist environments.

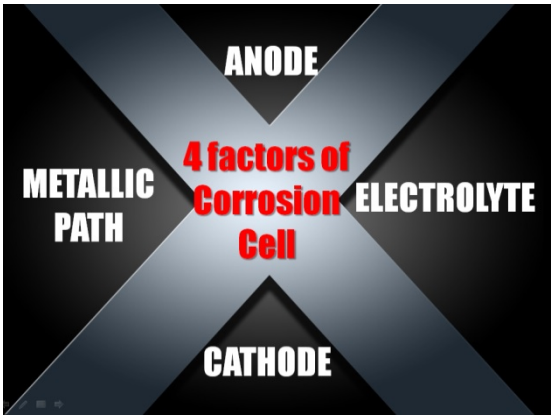

The anode is where the corrosion occurs, and the cathode is the corrosion free material. Sometimes the anode and cathode are different materials connected by a wire or union. Sometimes the anode and cathode are on the same pipe with one area of the pipe in a low oxygen zone while the other part of the pipe is in a high oxygen zone. A good example of this is a post in the ocean that is repeatedly splashed. Deep underwater, corrosion is minimal, but at the splash zone, the corrosion rate is greatest.

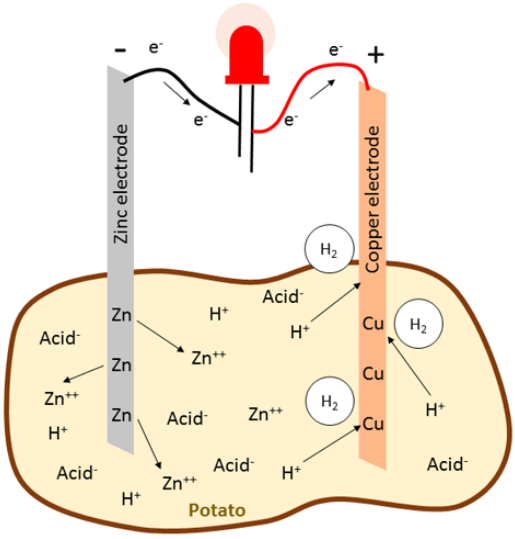

Low oxygen zones and crevices can also harbor corrosive bacteria which in moist environments will lead to corrosion. This is why pipes are laid on backfill instead of directly on native cut soil in a trench. Filling a trench slightly with backfill before installing pipe then finishing the backfill creates a uniform environment around the entire surface of the pipe.

The electrolyte is generally water, seawater, or moist soil which allows for the transfer of ions and electrical current. Pure water itself is not very conductive. It is when salts and minerals dissolve into pure water that it becomes a good conductor of electricity and chemical reactions. Metal ores are turned into metal alloys which we use in construction. They naturally want to return to their natural metal ore state but it requires energy to return to it. The corrosion cell, creates the energy needed to return a metal to its natural ore state.

The metallic or conductive path can be a wire or coupling. Examples are steel threaded into a copper joint, or an electrician grounding equipment to steel pipes inadvertently connecting electrical grid copper grounding systems to steel or iron underground pipes.

The ratio of surface area between the anode and the cathode is very important. If the anode is very large, and the cathode is very small, then the corrosion rate will be very small and the anode may live a long life. An example of this is when short copper laterals were connected to a large and long steel pipeline. The steel had plenty of surface area to spread the copper's attack, thus corrosion was not

noticeable. But if the copper was the large pipe and the steel the short laterals, the steel would corrode at an amazing rate.

5.4 Design Considerations to Avoid Corrosion

The following recommendations are based upon typical observations and conclusions made by forensic engineers in construction defect lawsuits and NACE International (Corrosion Society) recommendations.

5.4.1 Testing Soil Factors (Resistivity, pH, REDOX, SO, CL, NO3, NH3)

As previously mentioned, different factors can cause corrosion. The most useful and common test for categorizing a soil's corrosivity has been the measure of soil resistivity which is typically measured in units of (ohm-cm) by corrosion engineers and geologists. Soil resistivity is the ability of soil to conduct or resist electrical currents and ion transfer. The lower the soil resistivity, the more conductive and corrosive it is. The following are "generally" accepted categories but keep in mind, the question is not "Is my soil corrosive?", the question should be, "What is my soil corrosive to?" and to answer that question, soil resistivity and chemistry must be tested. Though **soil resistivity is a good corrosivity indicator for steel materials, high chlorides or other corrosive elements do not always lower soil resistivity, thus if you don't test for chlorides and other water soluble salts, you can get an unpleasant surprise.** The largest contributing factor to a soil's electrical resistivity is its clay, mineral, metal, or sand make-up.

Table 2 - Corrosion Basics- An Introduction, NACE, 1984, pg 191

(Ohm-cm)	Corrosivity Description
0-500	Very Corrosive
500-1,000	Corrosive
1,000-2,000	Moderately Corrosive
2,000-10,000	Mildly Corrosive
Above 10,000	Progressively less corrosive

Testing a soil's pH provides information to reference the Pourbaix diagram of specific metals. Some elements such as ammonia and nitrates can create localized alkaline conditions which will greatly affect amphoteric materials such as aluminum and copper alloys.

Excess sulfates can break-down the structural integrity of cement and high concentrations of chlorides can overcome cement's corrosion inhibiting effect on encased ferrous metals and break down protective passivated surface layers on stainless steels and aluminum.

Corrosive bacteria are everywhere but can multiply significantly in anaerobic conditions with plentiful sulfates. The bacteria themselves do not eat the metal but their by-products can form corrosive sulfuric acids. The probability of corrosive bacteria is tested by measuring a soil's oxidation-reduction (REDOX) electro-potential and by testing for the presence of sulfides.

Only by testing a soil's chemistry for minimum resistivity, pH, chlorides, sulfates, sulfides, ammonia, nitrate, and redox potential can one have the information to evaluate the corrosion risk to construction materials such as steel, stainless steel, galvanized steel, iron, copper, brass, aluminum, and concrete.

5.4.2 Proper Drainage

It cannot be emphasized enough that pooled stagnant water on metals will eventually lead to corrosion. This stands for internal corrosion and external corrosion situations. In soils, providing good drainage will lower soil moisture content reducing corrosion rates. Attention to properly sealing polyethylene wraps around valves and piping will avoid water intrusion which would allow water to pool against metals. Above ground structures should not have cupped or flat surfaces that will pond water after rain or irrigation events.

Buildings typically are built on pads and have swales when constructed to drain water away from buildings directing it towards an acceptable exit point such as a driveway where it continues draining to a local storm drain. Many homeowners, landscapers and flatwork contractors appear to not be aware of this and destroy swales during remodeling. The majority of garage floor and finished grade elevations are governed by drainage during design.[14,15]

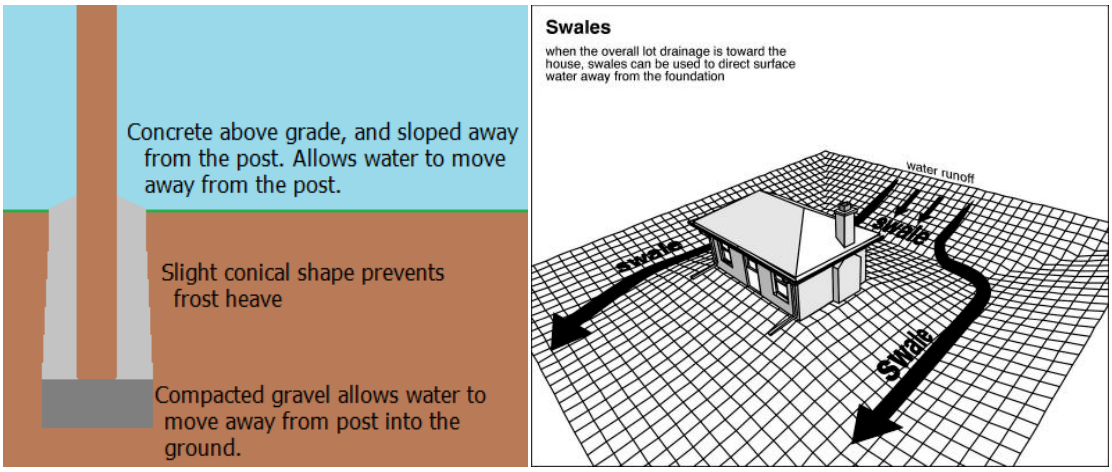

5.4.3 Avoiding Crevices

Crevices are excellent locations for oxygen differential induced corrosion cells to begin. Crevices can also harbor corrosive bacteria even in the most chemically treated waters. Crevices will also gather salts. If water's total alkalinity is low, its ability to maintain a stable pH can also become more difficult within a crevice allowing the pH to drop to acidic levels continuing a pitting process. Welds in extremely corrosive environments should be complete and well filleted without sharp edges to avoid crevices. Sharp edges should be avoided to allow uniform coating of protective epoxy. Detection of crevices in welds should be treated immediately. If pressures and loads are low, sanding and rewelding or epoxy patching can be suitable repairs. Damaged coatings can usually be repaired with Direct to Metal paints. **Scratches and crevice corrosion are like infections, they should not be left to fester or the infection will spread making things worse.**

[14] https://www.fencedaddy.com/blogs/tips-and-tricks/132606467-how-to-repair-a-broken-fence-post

[15] http://southdownstudio.co.uk/problme-drainage-maison.html

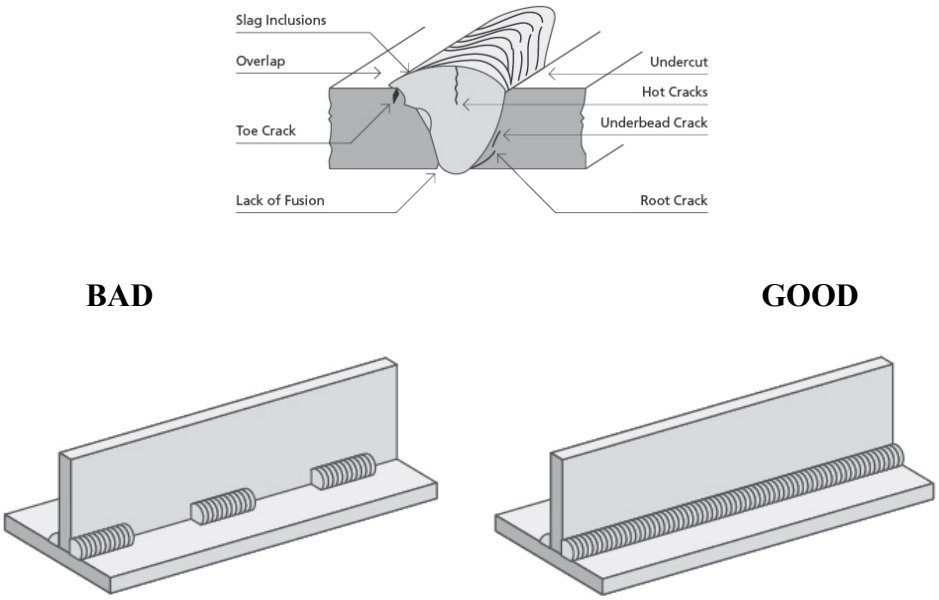

Figure 6- Defects which form weld crevices[16]

5.4.4 Coatings and Cathodic Protection

When faced with a corrosive environment, the best defense against corrosion is removing the electrolyte from the corrosion cell by applying coatings to separate the metal from the soil. During construction and installation, there is always some scratch or damage made to a coating. NACE training recommends that coatings be used as a first line of defense and that sacrificial or impressed current cathodic protection is used as a 2nd line of defense to protect the scratched areas. Use of a good coating dramatically reduces the amount of anodes a CP system would need. If CP is not installed as a 2nd line of defense in an extremely corrosive environment, the small scratched zones will suffer accelerated corrosion. CP details such as anode installation instructions must be designed by corrosion engineers or vessel manufacturers on a per project basis because it depends on electrolyte resistivity, surface area of infrastructure to be protected, and system geometry.

There are two types of cathodic protection systems, a Galvanic Anode Cathodic Protection (GACP) system and an Impressed Current Cathodic Protection (ICCP) system. A Galvanic Anode Cathodic Protection (GACP) system is simpler to install and maintain than an Impressed Current Cathodic Protection (ICCP) system. To protect the metals, they must all be electrically continuous to each other. In a GACP system, sacrificial zinc or magnesium anodes are then buried at locations per the CP design and connected by wire to a structure at various points in system. At the connection points, a wire connecting to the structure and the wire from the anode are joined in a Cathodic Protection Test Station hand hole which looks similar in size and shape to an irrigation valve pull box. By coating the underground structures, one can reduce the number of anodes needed to provide cathodic protection by 80% in many instances.

An ICCP system requires a power source, a rectifier, significantly more trenching, and more expensive type anodes. These systems are typically specified when bare metal is requiring protection

[16] http://www.daroproducts.co.uk/makes-good-weld/

in severely corrosive environments in which galvanic anodes do not provide enough power to polarize infrastructure to -850 mV structure-to-soil potential or be able to create a 100 mV potential shift as required by NACE SP169 to control corrosion. In severely corrosive environments, a GACP system simply may not last a required lifetime due to the high rate of consumption of the sacrificial anodes. ICCP system rectifiers must be inspected and adjusted quarterly or at a minimum bi-annually per NACE recommendations. Different anode installations may be possible but for large sites, anodes are placed evenly throughout the site and all anode wires must be trenched to the rectifier. For a large site, it may be beneficial to use two or more rectifiers to reduce wire lengths or trenching.

To simplify, a GACP system can be installed and practically forgotten with minor trenching because the anodes can be installed very close to the structures. An ICCP system must be inspected annually and anode wires run back to the rectifier which itself connects to the pile system. If any type of trenching or development is expected to occur at the site during the life of the site, it is a good idea to inspect the anode connections once a year to make sure wires are not cut and that the infrastructure is still being provided adequate protection. A common situation that occurs with ICCP systems is that a contractor accidently cuts the wires during construction then reconnects them incorrectly, turning the once cathode, into a sacrificing anode.

Design of a cathodic protection system protecting against soil side corrosion requires that Wenner Four Pin ground resistance measurements per ASTM G57 be performed by corrosion engineers at various locations of the site to determine the best depths and locations for anode installations. Ideally, a sample pile is installed and experiments determining current requirement are conducted. Using this data, the decision is made whether a GACP system is feasible or if an ICCP must be used.

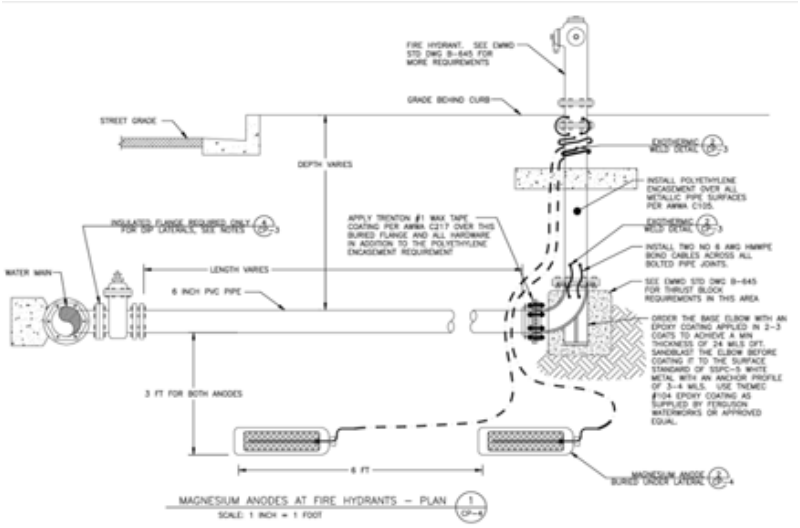

Figure 7- Sample anode design for fire hydrant underground piping

Vessels such as water tanks will have protective interior coatings and anodes to protect the interior surfaces. Anodes can also be buried on site and connected to system skid supports to protect the metal in contact with soil. A good example of a vessel cathodic protection system exists in all home water heaters which contain sacrificial aluminum or magnesium anodes. In environments that exceed 140F, zinc anodes cannot be used with carbon steel because they become the aggressor (Cathodic) to

the steel instead of sacrificial (anodic). Anodes in vessels containing extremely brackish water with chloride levels over 2,000 ppm should inspect or change out their anodes every 6 months.

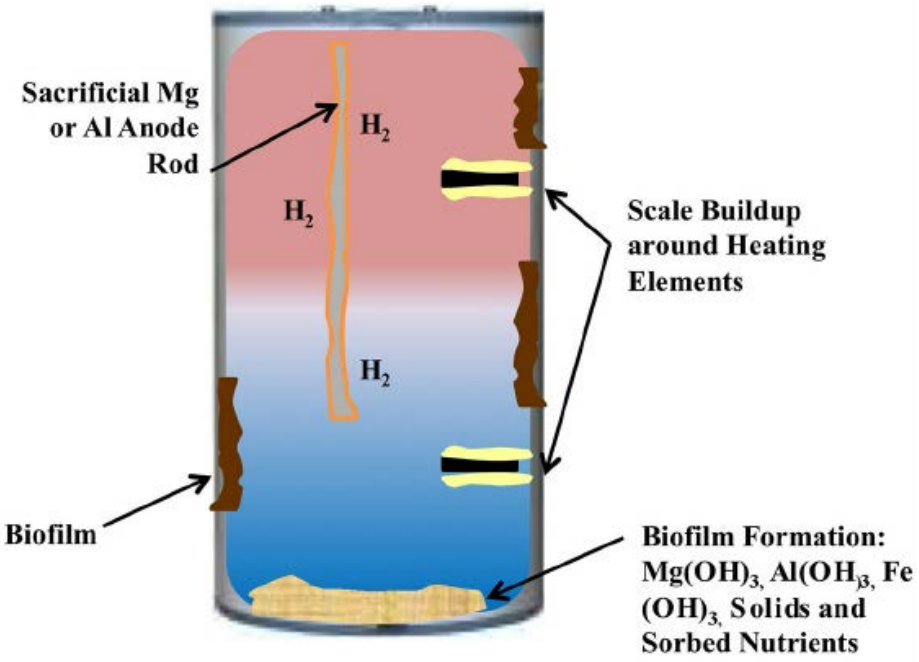

Figure 8- Cross section of boiler with anode

Cathodic protection can only protect a few diameters within a pipeline thus it is not recommended for small diameter pipelines and tubing internal corrosion protection. Anodes are like a lamp shining light in a room. They can only protect along their line of sight.

5.4.5 Good Electrical Continuity

In order for cathodic protection to protect a long pipeline or system of pipes from external soil side corrosion, they must all be electrically continuous to each other so that the electric current from the anode can travel along the pipes, then return through the earth to the anode. Electrical continuity is achieved by welding or pin brazing #8 AWG copper strand bond cable to the end of pipe sticks which have rubber gaskets at bell and spigots. If steel pipes are joined by full weld, bonding wires are not needed.

Electrical continuity between dissimilar metals is not desirable. Isolation joints or di-electric unions should be installed between dissimilar metals, such as steel pipes connecting to a brass valve per NACE SP0286. Bonding wires should then be welded onto the steel pipes by-passing the brass valve so that the cathodic protection system's current can continue to travel along the steel piping but isolate the brass valve from the steel pipeline. Another option would be to provide a separate cathodic protection system for steel pipes on both sides of the brass valve.

Typically, water heater inlets and outlets, gas meters and water meters have dielectric unions installed in them to separate utility property from homeowner property. This also protects them in the case that a home owner somehow electrically connects water pipes or gas pipes to a neighborhood electrical grounding system which can potentially have less noble steel in soil now connected to much

more noble copper in soil which will then create a corrosion cell. This is exactly how a lemon powered clock works when a galvanized zinc nail and a steel nail are inserted into a lemon then connected to a clock. The clock is powered by the corrosion cell created.

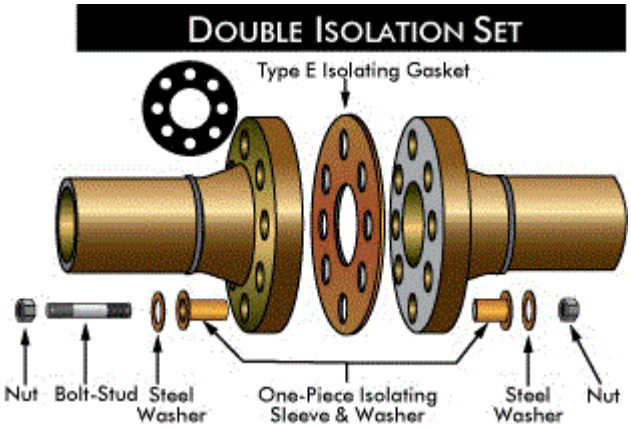

5.4.6 Bad Electrical Continuity

Bad electrical continuity is when two different materials or systems are made electrically continuous (aka shorted) when they were not designed to be electrically continuous. Examples of this would be when gas lines are shorted to water lines or to electrical grounding beds. Very often, fire risers are shorted to electrical grounding systems, and water pipes at business parks. Since fire risers usually have a very short ductile iron pipe in the ground which connects to PVC pipe systems, they tend to experience leaks after 7 to 10 years of being attacked by underground copper systems.

It is absolutely imperative that any copper water piping or other metal conduits penetrating cement slab or footings, not come in contact with the reinforcing steel or post-tensioning tendons to avoid creation of galvanic corrosion cells.

5.4.7 Corrosion Test Stations

Corrosion test stations should be installed every 1,000 feet along pipelines in order to measure corrosion activity in the future. For a simple pipeline, two #8 AWG copper strand bond cable welded or pin brazed onto the pipeline are run up to finished grade and left in a hand hole. Corrosion test stations are used to measure pipe-to-soil electro potential relative to a copper copper-sulfate reference electrode to determine if the pipe is experiencing significant corrosion activity. By measuring test stations along a pipeline, hot spots can be determined, if any. The wires also allow for electrical continuity testing, condition assessment, and a multitude of other types of tests.

At isolation joints and pipe casings, two wires should be welded to either side of the isolation joint for a total of 4 wires to be brought up to the hand hole. This allows for future tests of the isolation joint, casing separation confirmation, and pipe-to-soil potential readings during corrosion surveys.

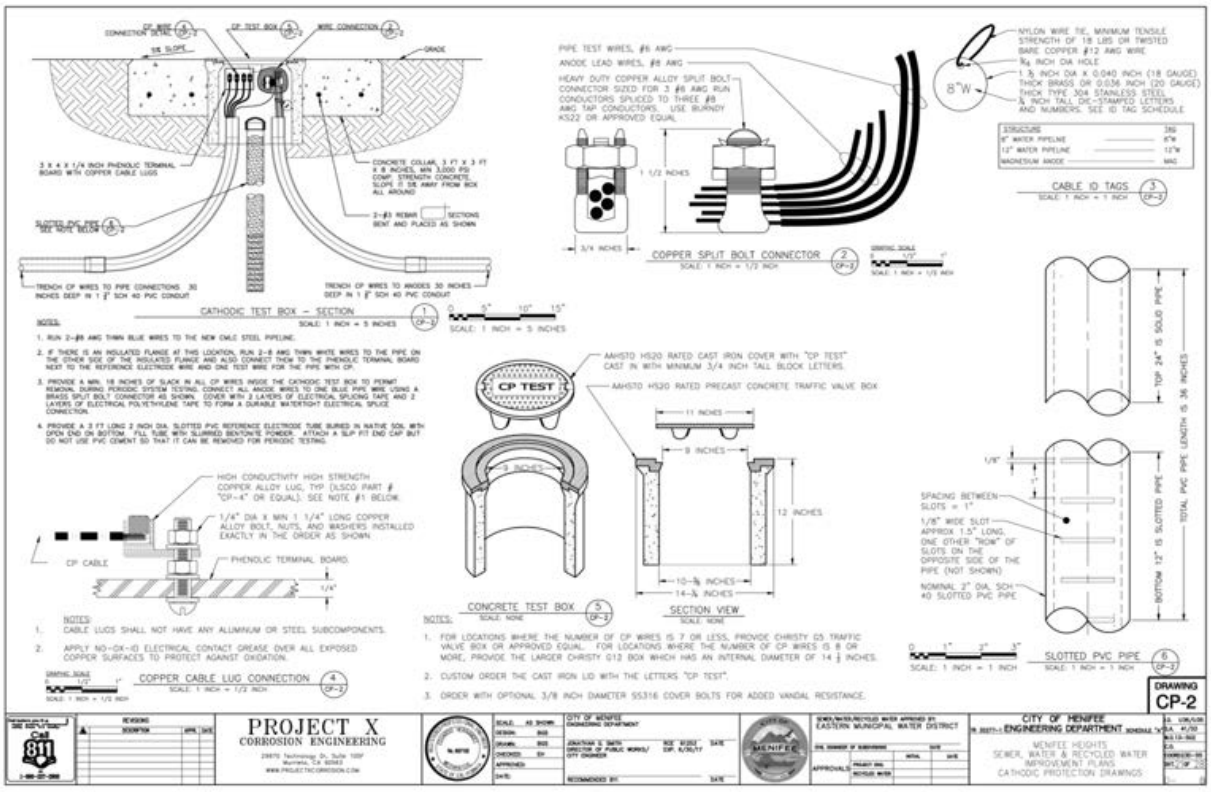

Figure 9- Sample of corrosion test station specification drawing

5.4.8 Excess Flux in Plumbing

Investigations of internal corrosion of domestic water plumbing systems almost always finds excess flux to be the cause of internal pitting of copper pipes. Some people believe that there is no such thing as too much flux. Flux runs have been observed to travel up to 20 feet with pitting occurring along the flux run. Flushing a soldered plumbing system with hot water for 15 minutes can remove significant amounts of excess flux left in the pipes. If a plumbing system is expected to be stagnant for some time, it should be drained to avoid stagnant water conditions that can lead to pitting and dezincification of yellow brasses.

5.4.9 Landscapers and Irrigation Sprinkler Systems

A significant amount of corrosion of fences is due to landscaper tools scratching fence coatings and irrigation sprinklers spraying these damaged fences. Recycled water typically has a higher salt content than potable drinking water, meaning that it is more corrosive than regular tap water. The same risk from damage and water spray exists for above ground pipe valves and backflow preventers. Fiber glass covers, cages, and cement footings have worked well to keep tools at an arm's length.

5.4.10 Roof Drainage splash zones

Unbelievably, even the location where your roof drain splashes down can matter. We have seen drainage from a home's roof valley fall directly down onto a gas meter causing it's piping to corrode at an accelerated rate reaching 50% wall thickness within 4 years. It is the same effect as a splash

zone in the ocean or in a pool which has a lot of oxygen and agitation that can remove material as it corrodes.

5.4.11 Stray Current Sources

Stray currents which cause material loss when jumping off of metals may originate from direct-current distribution lines, substations, or street railway systems, etc., and flow into a pipe system or other steel structure. Alternating currents may occasionally cause corrosion. The corrosion resulting from stray currents (external sources) is similar to that from galvanic cells (which generate their own current) but different remedial measures may be indicated. In the electrolyte and at the metal-electrolyte interfaces, chemical and electrical reactions occur and are the same as those in the galvanic cell; specifically, the corroding metal is again considered to be the anode from which current leaves to flow to the cathode. Soil and water characteristics affect the corrosion rate in the same manner as with galvanic-type corrosion.

However, stray current strengths may be much higher than those produced by galvanic cells and, as a consequence, corrosion may be much more rapid. Another difference between galvanic-type currents and stray currents is that the latter are more likely to operate over long distances since the anode and cathode are more likely to be remotely separated from one another. Seeking the path of least resistance, the stray current from a foreign installation may travel along a pipeline causing severe corrosion where it leaves the line. Knowing when stray currents are present becomes highly important when remedial measures are undertaken since a simple sacrificial anode system is likely to be ineffectual in preventing corrosion under such circumstances.[17] Stray currents can be avoided by installing proper electrical shielding, installation of isolation joints, or installation of sacrificial jump off anodes at crossings near protected structures such as metal gas pipelines or electrical feeders.

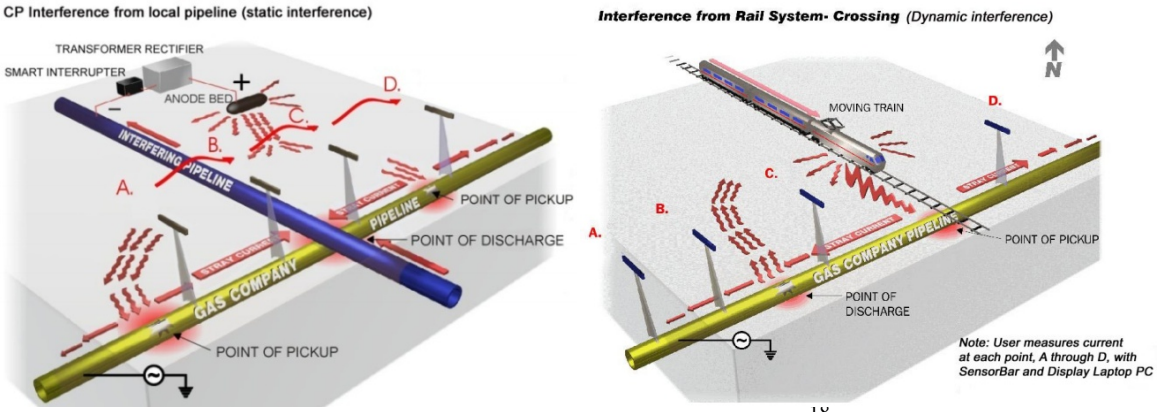

Figure 10- Examples of Stray Current[18]

[17] http://corrosion-doctors.org/StrayCurrent/Introduction.htm

[18] http://www.eastcomassoc.com/

Appendix E

Natural History Museum of Los Angeles County Record Search

Natural History Museum
of Los Angeles County
900 Exposition Boulevard
Los Angeles, CA 90007

tel 213.763.DINO
www.nhm.org

Research & Collections

e-mail: paleorecords@nhm.org

January 7, 2024

Environmental Science Associates
Attn: Fatima Clark

re: Paleontological resources for the Alhambra Community Center Project (D202300738.00)

Dear Fatima:

I have conducted a thorough search of our paleontology collection records for the locality and specimen data for proposed development at the Alhambra Community Center project area as outlined on the portion of the Los Angeles USGS topographic quadrangle map that you sent to me via e-mail on December 12, 2023. We do not have any fossil localities that lie directly within the proposed project area, but we do have fossil localities nearby from the same sedimentary deposits that may occur in the proposed project area, either at the surface or at depth.

The following table shows the closest known localities in the collection of the Natural History Museum of Los Angeles County (NHMLA).

Locality Number	Location	Formation	Taxa	Depth
LACM VP 1031	Emery Park Hill, SE of the train station at the intersection of Huntington & Main Sts; Alhambra	Modelo Formation (soft punky diatomaceous shale)	Great pipefish (*Syngnathus avus*); *Ellima elmodenae*; herring (*Clupea hadleyi*)	Unknown
LACM VP 1027	Valley Blvd. at Highbury St.; Los Angeles	Modelo Formation (diatomite)	Herring (*Xyne*)	Unknown
LACM VP 3363	W of Monterey Pass Road in Coyote Pass; E of the Long Beach Freeway & S of the N boundary of Section 32; Monterey Park	Unknown Formation (Pleistocene; sand and silt)	Horse (*Equus*)	Unknown
LACM VP 1023	Workman & Alhambra Sts	Unknown Formation (Pleistocene)	sabertooth cat (*Smilodon*), horse (*Equus*), deer (*Odocoileus*), Turkey (*Meleagris*)	Unknown (excavations for storm drains)
LACM VP 2032	Los Angeles Brickyard Mission Rd. & Daly St.	Unknown Formation (Pleistocene, silt & clay)	Mastodon (*Mammut*)	20-35 ft bgs

VP, Vertebrate Paleontology; IP, Invertebrate Paleontology; bgs, below ground surface

This records search covers only the records of the NHMLA. It is not intended as a paleontological assessment of the project area for the purposes of CEQA or NEPA. Potentially fossil-bearing units are present in the project area, either at the surface or in the subsurface. As such, NHMLA recommends that a full paleontological assessment of the project area be conducted by a paleontologist meeting Bureau of Land Management or Society of Vertebrate Paleontology standards.

Sincerely,



Alyssa Bell, Ph.D.
Natural History Museum of Los Angeles County

enclosure: invoice

Appendix F
Phase I ESA

317 South Isis Avenue, Suite 207
Inglewood, California 90301
Telephone: 310-854-6300
Toll-free: 888-705-6300
Fax: 310-854-0199

Phase I Environmental Site Assessment Report

EFI Global Project No.: 045.11973_03

Alhambra Community Center

612 West Shorb Avenue
Alhambra, California 91803

Issuance Date: December 29, 2023
Site Inspection Date: December 27, 2023
Database Report Date: December 26, 2023
Owner/User Interviews Date(s): Not applicable
Lien Search Date: Not Applicable
Report Viability Date: June 23, 2024

Prepared For:

City of Alhambra

111 South First Street
Alhambra, California 91801

TABLE OF CONTENTS

EXECUTIVE SUMMARY 1

Site Description 1

Historical Land Use 1

Environmental Data Search 2

User Provided 3

FINDINGS AND CONCLUSIONS 3

Significant Data Gaps 3

Recognized Environmental Conditions (REC) 3

Controlled Recognized Environmental Conditions (CREC) 3

Historical Recognized Environmental Conditions (HREC) 3

RECOMMENDATIONS 3

1.0 INTRODUCTION 4

1.1 Phase I ESA Purpose and Objectives 4

1.2 Significant Assumptions 5

1.3 Limitations and Exceptions 6

1.4 Reliance 7

1.5 User's Responsibilities 7

2.0 SITE DESCRIPTION 9

2.1 Current and Historical Addresses 9

2.2 Legal Description 9

2.3 Physical Setting 9

3.0 SITE RECONNAISSANCE/INTERVIEWS 10

3.1 Site Reconnaissance 10

3.1.1 Interior Observations 11

3.1.2 Exterior Observations 11

3.1.3 Subject Property and Immediately Surrounding Geography 12

3.1.4 Reconnaissance Limitations 12

3.2 Adjoining and Immediately Surrounding Properties 12

3.3 Surrounding Property Uses (Beyond 100 feet) 12

3.4 Interviews 12

3.4.1 Subject Property Owner 13

3.4.2 Key Site Manager/Subject Property Occupant(s) 13

3.4.3 Neighboring Property Owners/Tenants 13
3.5 User Interview, Information, and Provided Documents 13
3.5.1 Environmental Lien and AUL Search 14
3.5.2 User Provided Documents 14
4.0 HISTORICAL LAND USE 15
4.1 Topographic Map Review 15
4.2 Aerial Photography Review 17
4.3 Sanborn Map Review 18
4.4 City Directory Review 20
4.5 Building Department Records Review 22
4.6 Other Historical Sources 22
4.7 Historical Summary 22
4.8 Historical Data Failure 22
5.0 RECORDS REVIEW AND VAPOR ENCROACHMENT SCREEN 23
5.1 Subject Property 23
5.2 Adjoining and Immediately Surrounding Properties 23
5.3 Surrounding Area 26
5.4 Orphan Sites 26
6.0 AGENCY RECORDS AND FILE REVIEWS 27
6.1 Federal and State Agencies 27
6.2 Local Agencies 27
6.3 Agency Records Research Limitations 28
7.0 CONSIDERATIONS BEYOND SCOPE 29
7.1 Asbestos Containing Building Materials 29
7.2 Lead-Based Paint 29
7.3 Radon 30
7.4 Microbial Growth and Moisture Intrusion 31
7.5 Methane Gas 31
7.6 Wetlands 32
8.0 FINDINGS AND CONCLUSIONS 33
8.1 Significant Data Gaps 33
8.2 Recognized Environmental Condition (REC) 33
8.3 Historical Recognized Environmental Condition (HREC) 33
8.4 Controlled Recognized Environmental Condition (CREC) 33

9.0 RECOMMENDATIONS **34**
10.0 SIGNATURES **35**
11.0 REFERENCES **36**

TABLE OF APPENDICES

FIGURES: SITE MAPS

APPENDIX A: SUBJECT PROPERTY INFORMATION

APPENDIX B: PHOTOGRAPHS

APPENDIX C: INTERVIEW DOCUMENTATION

APPENDIX D: LIEN SEARCH DOCUMENTATION

APPENDIX E: USER PROVIDED DOCUMENTATION

APPENDIX F: EDR TOPOGRAPHIC MAPS

APPENDIX G: EDR AERIALS

APPENDIX H: EDR SANBORN MAPS

APPENDIX I: EDR CITY DIRECTORY

APPENDIX J: BUILDING PERMITS

APPENDIX K: OTHER HISTORICAL RESOURCES

APPENDIX L: RADIUS MAP REPORT

APPENDIX M: FEDERAL RECORDS

APPENDIX N: STATE RECORDS

APPENDIX O: OIL WELL/PIPELINE RESEARCH

APPENDIX P: LOCAL RECORDS

APPENDIX Q: CONSIDERATIONS BEYOND SCOPE DOCUMENTATION

APPENDIX R: RESUMES

EXECUTIVE SUMMARY

EFI Global, Inc. (EFI) has performed a Phase I Environmental Site Assessment (Phase I ESA) for City of Alhambra (Client) of a commercial property located at 612 West Shorb Avenue, in the City of Alhambra, Los Angeles County, California (the "Subject Property"). The Subject Property's Assessor's Parcel Number (APN) is 5350-007-900.

According to EFI's research and information provided by the Client, the following addresses have been found to be associated with the Subject Property: 600, 612, and 622 West Shorb Avenue, 1301 6th Street, and 1300 7th Street.

The research conducted for this study and the report prepared are in conformance with the United States Environmental Protection Agency (USEPA) All Appropriate Inquiry (AAI) standard and the American Society for Testing and Materials (ASTM) International E1527-21 scope of work.

Site Description

The Subject Property is located on the southwest corner of the West Shorb Street and South 6th Street intersection, extending west to South 7th Street, in the City of Alhambra (Figures 1 and 2).

The Subject Property is approximately 1.38 acres in size and is developed with a commercial structure with a partial basement, which is approximately 22,929 square feet in total size. The building is currently unoccupied and boarded closed and was formerly known as the Alhambra Health Center utilized for medical services.

The remaining portions of the Subject Property consist of an asphalt paved parking area on the southwest portion and limited landscaped areas with accessways in the remainder.

The surrounding area is developed with a mix of commercial and residential properties (Figures 3 and 4).

- No significant limitations were encountered during EFI's reconnaissance of the Subject Property.
- No significant hazardous material storage or recognized environmental conditions (RECs) were observed at the Subject Property.

Groundwater is estimated to be approximately in excess of 250 feet below ground surface (bgs) in the area of the Subject Property and is assumed to flow towards the southeast.

Historical Land Use

According to EFI's review of the historical resources, the Subject Property was undeveloped land sometime prior to 1894 until as late as 1926. By 1928, the Subject Property was developed with two residential structures on the southeast and southwest portions, and vacant land with vegetation in the remainder. The residential structures were removed prior to 1930.

The Subject Property was redeveloped with the existing commercial structure on the central portion in 1930 to be utilized as a health center. By 1948, the Subject Property was developed with a parking lot on the southwest portion, and limited landscaped areas with accessways in the remainder. The Subject Property has remained in this configuration through the present and is planned for redevelopment as a community center.

Historical tenants of the Subject Property have included: Los Angeles County Health Care Center (1992-2010), Los Angeles County Youth Clinics (1995), and Alhambra Health Department (2010) at 612 West Shorb Street.

- None of the historical resources utilized as part of this assessment covered the periods from 1901 to 1923, constituting a data gap. However, based on the undeveloped nature of the site from 1894 through at least 1926, the data gap is not expected to significantly alter the findings of this report.

Environmental Data Search

Alhambra Health Center (612 West Shorb Street) – The Subject Property is listed on the Facility and Manifest Data (HAZNET) and Hazardous Waste Tracking System (HWTS) databases. According to the information provided in the HAZNET and HWTS listings, Alhambra Health Center was assigned the USEPA Identification (ID) Number CAC002590283, from May 9, 2005, to November 6, 2005. The business generated approximately 0.01 tons of other organic solids and 0.84 tons of asbestos-containing waste in 2005. The produced hazardous wastes were disposed of via transfer station and landfill disposal.

Based on the lack of evidence of a release, use for medical purposes, and proper handling and disposal of hazardous waste generated, the above mentioned listings are not expected to represent a significant environmental concern for the Subject Property.

None of the other sites listed on the regulatory database report are considered pose a significant threat or potential vapor encroachment condition (pVEC) to the Subject Property as there is no indication of a release at the respective sites, a release has occurred but groundwater has not been impacted, a release has occurred but the case is closed, or the sites are located cross- or down-gradient of the Subject Property and in excess of 1/10 mile from the Subject Property or the critical distance per the Vapor Encroachment Screening (VES) standard.

Appropriate Federal, State, County, and City Agencies were researched pertaining to any related files/permits issued for the Subject Property, including but not limited to previous and/or current hazardous material usage and underground storage tanks (USTs). A list of all agencies contacted and their responses are included in Section 6.0. Salient agency records, if identified, are summarized below, while discussions of all records obtained are detailed in Sections 6.1 and 6.2.

- According to a review of the Hazardous Waste Tracking System (HWTS) database, the Alhambra Health Center was assigned the USEPA ID Number CAC002590283 from May 9, 2005, to November 6, 2005, as an inactive generator which is further discussed in the section above.

Note that the above agency requests were made and the online database searches were conducted on December 22 and 27, 2023, with responses received through December 29, 2023.

At the time this report was issued, no responses have been received from the Los Angeles Regional Water Quality Control Board (LARWQCB) and Department of Toxic Substances Control (DTSC) regarding 600, and 622 West Shorb Avenue, 1301 6th Street, and 1300 7th Street, or Los Angeles County Sanitation District (LACSD) and the City of Alhambra City Clerk regarding all Subject Property addresses. Should relevant information be obtained from these agencies subsequent to issuing this report, EFI will prepare and issue an addendum to the Client.

User Provided

Per the ASTM International E1527 standard, the User is responsible for obtaining judicial records for environmental liens or Activity and Use Limitations (AULs) recorded against the Subject Property.

EFI notes that the User did not engage EFI in obtaining judicial records for environmental liens or AULs that may be associated with the Subject Property. Additionally, these documents were not provided to EFI by the User for review and incorporation into this assessment. The lack thereof or inability to obtain this information represents a data gap. However, based on the quality of historical and regulatory information researched and reviewed as part of this assessment, this data gap is not considered to be significant.

FINDINGS AND CONCLUSIONS

EFI has performed a Phase I ESA in conformance with the scope and limitations of ASTM International E1527-21, at 612 West Shorb Avenue, Alhambra, California, the Subject Property. Any exceptions to or deletions from this practice are described in the individual sections of this report.

This assessment has revealed no evidence of significant data gaps, RECs, controlled RECs (CRECs), or historical RECs (HRECs) in connection with the Subject Property.

Significant Data Gaps

No significant data gaps were identified during the course of this assessment.

Recognized Environmental Conditions (REC)

No RECs were identified during the course of this assessment.

Controlled Recognized Environmental Conditions (CREC)

No CRECs were identified during the course of this assessment.

Historical Recognized Environmental Conditions (HREC)

No HRECs were identified during the course of this assessment.

RECOMMENDATIONS

Based on the foregoing, no additional investigation is recommended at this time.

1.0 INTRODUCTION

EFI Global, Inc. (EFI) has performed a Phase I Environmental Site Assessment (Phase I ESA) for a commercial property located at 612 West Shorb Avenue, in the City of Alhambra, Los Angeles County, California (the "Subject Property"; Figures 1 through 4).

This report has been prepared for the sole use of City of Alhambra (Client or User).

According to the User, the User is the owner of the Subject Property performing due diligence on the Subject Property as part of the redevelopment process.

1.1 Phase I ESA Purpose and Objectives

The research conducted for this study and the report prepared are in general conformance with the United States Environmental Protection Agency (USEPA) All Appropriate Inquiry (AAI) standard and the American Society for Testing and Materials (ASTM) International E1527-21 "Standard Practices for Environmental Site Assessments: Phase I Environmental Site Assessment Process". The primary purpose for performing a Phase I ESA is to "...permit a user to satisfy one of the requirements to qualify for the innocent landowner, contiguous property owner, or bona fide prospective purchaser limitations on CERCLA liability" (ASTM, 2021). An environmental site assessment meeting or exceeding this practice and completed less than 180 days prior to the date of acquisition is presumed to be valid under this standard.

In order to maintain landowner liability protections, the User also has the following continuing obligations: "(1) No disposal of hazardous substances can occur after the person acquires the property; (2) Provide all legally required notices with respect to the discovery or release of any hazardous substances at the facility; (3) Exercise appropriate care with respect to hazardous substances by taking reasonable steps to stop any continuing release; prevent any threatened future releases; and prevent or limit human, environmental, or natural resource exposure to any previously released hazardous substance; (4) Provide full cooperation, assistance, and access to persons who are authorized to conduct response actions or natural resource restoration (including the cooperation and access necessary for the installation, integrity, and maintenance of any complete or partial response actions or natural resource restoration); (5) Comply with any land use restrictions established or relied on in connection with the response action, and not impede the effectiveness or integrity of any institutional control employed at the vessel or facility in connection with a response action; and (6) Comply with any request for information or administrative subpoena issued under CERCLA" (ASTM, 2021).

The goal of this process is to identify any (1) significant data gaps, (2) recognized environmental conditions (RECs), (3) controlled recognized environmental conditions (CRECs), and/or (4) historical recognized environmental conditions (HRECs) associated with the Subject Property. These terms as defined by ASTM are discussed below.

This investigation is not an environmental compliance audit and is not designed to determine if the operations of an existing facility are in compliance with applicable environmental laws and regulations.

- A **significant data gap** is defined as "a data gap that affects the ability of the environmental professional to identify a recognized environmental condition" (ASTM, 2021).

- A **recognized environmental condition** is defined as "...(1) the presence of hazardous substances or petroleum products in, on, or at the Subject Property due to a release to the environment; (2) the likely presence of hazardous substances or petroleum products in, on, or at the Subject Property due to a release or likely release to the environment; or (3) the presence of hazardous substances or petroleum products in, on, or at the Subject Property under conditions that pose a material threat of a future release to the environment" (ASTM, 2021).

- A **controlled recognized environmental condition** is defined as a "recognized environmental condition affecting the Subject Property that has been addressed to the satisfaction of the applicable regulatory authority or authorities with hazardous substances or petroleum products allowed to remain in place subject to implementation of required controls (for example, activity and use limitations or other property use limitations)" (ASTM, 2021).

- A **historical recognized environmental condition** is defined as "a previous release of hazardous substances or petroleum products affecting the Subject Property that has been addressed to the satisfaction of the applicable regulatory authority or authorities and meeting unrestricted use criteria established by the applicable regulatory authority or authorities without subjecting the Subject Property to any controls (for example, activity and use limitations or other property use limitations). A historical recognized environmental condition is not a recognized environmental condition" (ASTM, 2021). The HREC designation requires the comparison of residual contamination concentrations, if any, to current regulatory standards.

- A ***de minimis condition*** is defined as "a condition related to a release that generally does not present a threat to human health or the environment and that generally would not be the subject of an enforcement action if brought to the attention of appropriate governmental agencies. A condition determined to be a de minimis condition is not a recognized environmental condition nor a controlled recognized environmental condition" (ASTM, 2021).

- A **business environmental risk** is defined as "a risk which can have a material environmental or environmentally-driven impact on the business associated with the current or planned use of commercial real estate, not necessarily related to those environmental issues required to be investigated in this practice" (ASTM, 2021).

In order to identify environmental conditions at the Subject Property, the Phase I ESA includes a site inspection, interviews with parties familiar with the Subject Property, historical research into the past uses of the Subject Property, and an environmental records search with regard to the Subject Property, adjoining and immediately surrounding properties, and the surrounding area. In addition, EFI provides an opinion regarding the potential for non-scope considerations including but not limited to asbestos containing materials, lead-based paints, mold, radon, methane, and wetlands as they relate to the Subject Property.

1.2 Significant Assumptions

While this report provides an overview of potential environmental concerns, both past and present, the environmental assessment is limited by the availability of information at the time of the assessment. Conducting interviews with knowledgeable parties and reviewing those documents that

are publicly available, reasonably ascertainable, and practically reviewable controls the completeness of this assessment. The inability to review documents which do not exist or are not publicly available, reasonably ascertainable, or practically reviewable may result in a data gap. Further, it is assumed the records provided by various data sources inquired with during the preparation of this report, including but not limited to public agencies, constitute all responsive records for the Subject Property within the respective data sources' repositories.

This assessment has been conducted, in part, based on information, data or reports provided or prepared by others. EFI reviews and interprets these documents in good faith and relies that the provided data and documents are true, accurate, and complete.

1.3 Limitations and Exceptions

This report has been prepared in accordance with generally accepted environmental methodologies and practices referred to in ASTM E1527-21 and contains all of the limitations inherent in these methodologies. No environmental site assessment can wholly eliminate uncertainty regarding the potential for recognized environmental conditions in connection with a property. Performance of this practice is intended to reduce, but not eliminate, uncertainty regarding the potential for recognized environmental conditions in connection with a property, and this practice recognizes reasonable limits of time and cost. The possibility remains that unreported disposal of waste, chemicals, or other materials, or other activities impairing the environmental condition of the Subject Property may have occurred which could not be identified.

Certain environmental conditions are impossible to visually identify; their presence can be verified only by testing and analysis. EFI can make no direct inferences as to the subsurface conditions at the Subject Property based on the Phase I scope of work, which does not include a physical investigation of the subsurface. Conditions other than those observed may exist in inaccessible or unobserved areas of the Subject Property. During site reconnaissance, materials identified on the Subject Property were not disturbed and underlying conditions were not observed. The findings of this report cannot be extended to portions of the Subject Property that were not directly observed.

This assessment is limited by the availability of information at the time of the assessment. The conclusions and recommendations presented in this report are based on EFI's professional judgement. Nothing in this report, including but not limited to EFI's conclusions and recommendations, should be considered or construed as legal advice. Unless otherwise stated in the report, third-party liabilities have not been assessed within the scope of work.

Unless otherwise stated in the report, environmental conditions at the Subject Property were assessed assuming the Subject Property use remains the same, and no redevelopment or new construction occurs at the Subject Property. Should there be a substantial change in the functional utilization of the Subject Property, or if additional improvements are planned, the conclusions presented herein may not be valid.

No warranties, expressed or implied, are made as to the professional services provided under the terms of EFI's contract(s) or specified in this report. Further, EFI cannot warrant against undiscovered environmental liabilities. Environmental conditions at the Subject Property were assessed within the context of EFI's contract(s), the scope of work authorized by the Client, and existing environmental regulations of applicable jurisdiction(s) as of the date of the report.

Regulatory requirements, regulations and guidance are subject to change subsequent to the date of the report. Unless otherwise stated in the report, evaluating compliance of past, present or future owners or operators with applicable local, provincial and federal government laws and regulations

was not included within the scope of the assessment. Unless otherwise stated in the report, this assessment did not include a review or audit of operational environmental compliance issues, or of any environmental management systems (EMS) that may or should exist on the Subject Property.

All components of this report, including but not limited to text, signatures, certifications, figures, tables, attachments, appendices, supporting documents and addenda, are integral to the reporting of the assessment. Certain portions of this report, particularly tables and figures, may utilize color to fully convey technical information. This report may not be reproduced, except in full, without written approval of EFI.

1.4 Reliance

All reports, both verbal and written, are for the sole benefit of City of Alhambra. This report has no other purpose and may not be relied upon by any other person or entity without the written consent of EFI. Either verbally or in writing, third parties may come into possession of this report or all or part of the information generated as a result of this work. In the absence of a written agreement with EFI granting reliance rights, no third parties shall have rights of recourse or recovery whatsoever under any course of action against EFI, its officers, employees, vendors, successors or assigns.

Reliance is provided in accordance with EFI's Contract and Terms and Conditions executed September 14, 2023 which authorized this assessment.

1.5 User's Responsibilities

The USEPA AAI and ASTM International E1527-21 Standards describe tasks to be performed by the User or on behalf of the User seeking to qualify for CERCLA liability. A User may include, without limitation, a potential purchaser of Subject Property, a potential tenant of Subject Property, an owner of the Subject Property, a lender, or a property manager. These tasks include the following:

- The User should obtain and review Land Title Records and Judicial Records for Environmental Liens and Activity and Use Limitations (AULs) by relying on Transaction-Related Title Insurance Documentation Such as Preliminary Title Reports and Title Commitments or Title Search Information Reports Such as Condition of Title, Title Abstracts, and AUL/ Environmental Lien Reports. If environmental liens or AULs encumbering the Subject Property or in connection with the Subject Property are identified, the User should provide that information to the Environmental Professional (EFI).

- The User should provide the Environmental Professional (EFI) with any specialized or actual knowledge the User has with regard to RECs, environmental liens, or AULs in connection with the Subject Property.

- If the User is aware of any commonly known information in the community about the Subject Property with respect to RECs, the User should provide the information to the Environmental Professional (EFI).

- If this Phase I ESA was prepared as due diligence for a property transaction, it is the responsibility of the User to consider the relationship of the purchase price to the fair market value of the Subject Property. If the purchase price is significantly lower than the fair market value, the User should identify the alternate reason for the low purchase price if the lower purchase price is not related to the Subject Property being affected by hazardous substances or petroleum products.

Discussion of items provided by the User during this assessment, if any, are included in Section 3.5.

2.0 SITE DESCRIPTION

The Subject Property is located on the southwest corner of the West Shorb Street and South 6th Street intersection, extending west to South 7th Street, in the City of Alhambra (Figures 1 and 2).

The Subject Property is approximately 1.38 acres in size and is developed with a commercial structure with a partial basement, which is approximately 22,929 square feet in total size. The building is currently unoccupied and boarded closed and was formerly known as the Alhambra Health Center utilized for medical services.

The remaining portions of the Subject Property consist of an asphalt paved parking area on the southwest portion and limited landscaped areas with accessways in the remainder.

The surrounding area is developed with a mix of commercial and residential properties (Figures 3 and 4).

2.1 Current and Historical Addresses

According to EFI's research and information provided by the Client, the following addresses have been found to be associated with the Subject Property: 600, 612, and 622 West Shorb Avenue, 1301 6th Street, and 1300 7th Street, Alhambra, California.

2.2 Legal Description

According to the Los Angeles County Assessor's Office, the Subject Property is located in the City of Alhambra, and is identified by Assessor's Parcel Number (APN): 5350-007-900.

The legal description of the Subject Property parcel is listed as: "TRACT # 6527 LOTS 9,10,11,12,13,14, 15 AND LOT 16".

The Subject Property information is provided in Appendix A.

2.3 Physical Setting

The elevation of the Subject Property is approximately 429 feet above mean sea level (United States Geological Survey [USGS] Los Angeles, California 7.5-minute topographic quadrangle). Based on review of the GeoCheck Section of the Environmental Data Resources, Inc. (EDR) Radius Map report, the Subject Property is not situated within a 100 or 500-year Federal Emergency Management Agency (FEMA) Flood Zone.

Based on EFI's review of groundwater data presented in the State Water Resources Control Board (SWRCB) GeoTracker website, groundwater was reported at a leaking underground storage tank (LUST) cleanup site (601 West Valley Boulevard) approximately 20 feet south of the Subject Property. According to the reviewed Initial Site Assessment Report, groundwater was reported in 1994 at approximately in excess of 250 feet below ground surface (bgs). However, perched and semi-perched aquifers may be present beneath the Subject Property. Based on topographic map interpretation, regional groundwater flow direction is estimated to be towards the southeast; however, local groundwater flow direction may vary.

3.0 SITE RECONNAISSANCE/INTERVIEWS

The purpose and objective of the site reconnaissance is to collect information from visual and/or physical observations. The site inspection attempts to identify current Subject Property use(s), current hazardous materials storage, evidence of past Subject Property uses, past hazardous material storage, and evidence of other RECs.

3.1 Site Reconnaissance

On December 27, 2023, Salena Johnson with EFI conducted a site reconnaissance of the Subject Property, unaccompanied.

The visual reconnaissance consisted of observing the boundaries of the Subject Property and systematically traversing the Subject Property to provide an overlapping field of view, wherever possible. The periphery of the on-site structure was observed. EFI personnel was also onsite October 26, 27, and 30, 2023, from which photographs were reviewed for interior observation notes.

The following table describes the Subject Property structure and utility providers.

Building Name(s):	*Alhambra Health Center*
Number of Floors:	1 and 2 floors with a partial basement
Total Square Feet of Space (approximate):	22,929 square feet
Construction Completion Date (year):	1930
Construction Type:	Brick, concrete foundations, and pitched roofs with Spanish roof tiles
Interior Finishes Description:	Drywall systems, wood paneling, ceramic tile, vinyl tile, vinyl sheet flooring
Exterior Finishes Description:	Brick
Cooling System Type:	Unknown
Heating System Type:	Unknown
Emergency Power:	None
Potable Water Supply/Source:	City of Alhambra
Sewage Disposal System:	City of Alhambra
Natural Gas Service:	Southern California Gas Company
Electrical Service:	Southern California Edison

The following table summarize EFI's site reconnaissance observations. Notable Subject Property features observed from the site inspection are depicted on Figure 4. The photograph log of the site reconnaissance is provided in Appendix B.

Yes	No	Observed Feature(s)
☐	✔	Hazardous Substances and Petroleum Products
☐	✔	Drums, Totes, and Intermediate Bulk Containers
☐	✔	Unidentified Substance Containers
☐	✔	Underground Storage Tanks
☐	✔	Aboveground Storage Tanks

Yes	No	Observed Feature(s)
☐	✔	Strong, Pungent, or Noxious Odors
☐	✔	Standing Surface Water/Pits/Ponds/Lagoons and Pools
✔	☐	Drains/Sumps/Clarifiers/Interceptors
☐	✔	Septic Systems/Cesspools
☐	✔	Stained or Corroded Surfaces/Stained Soil or Pavement/Stressed Vegetation
☐	✔	Electrical or Hydraulic Equipment with the Potential to Contain Fluids
☐	✔	Wells (Dry, Irrigation, Injection, Monitoring, Soil Vapor, Abandoned, etc.)
☐	✔	Evidence of Borings
☐	✔	Evidence of Improper Solid Waste Disposal/Dumping/Fill Areas

3.1.1 Interior Observations

The Subject Property contains one structure which is 1-story on the east portion and 2-story on the west portion with partial basement. The structure was previously utilized as a medical center and is currently unoccupied.

The structure is divided into hallways and rooms. The basement includes a Southern California Edison vault which was inaccessible. Some drains were observed. Given the former use of the Subject Property for medical purposes and lack of significant documented hazardous materials, the presence of the drains is not considered an environmental concern.

The condition of building materials and painted surfaces was poor with damaged material and flaking/pealing paint observed throughout. Some of the damaged building materials appear to be from water damage.

No significant hazardous material storage or RECs were observed in the interior portions of the Subject Property.

3.1.2 Exterior Observations

The exterior portions of the Subject Property consist of asphalt and concrete paved parking areas and access ways and landscaped areas. The concrete paved parking area consisted of an entrance alleyway located on the eastern portion of the Subject Property from South 6th Street. The paved area appeared in good condition with minor staining and cracking observed typical of regular automotive use.

The asphalt paved parking area occupies the southwestern portion of the Subject Property. At the time of the site reconnaissance, the asphalt paved parking area was enclosed by a chain link fence and was utilized as storage of construction machinery (two excavators and two generators) and construction materials including a storage container. Three stockpiles of soil were additionally observed in the asphalt paved parking area. The soil was observed with no staining or odors. The condition of the asphalt paved area was obstructed by a soil debris layer. However, no evidence of significant staining or cracking was observed. Based on the former use of the Subject Property for medical purposes and the planned redevelopment, this presumed temporary storage is not of a significant environmental concern at this time.

The southern portion of the Subject Property structure was observed with an exterior wood fueled furnace with a chimney. Based on the vacant nature of the Subject Property structure at the time of the site reconnaissance, the furnace is likely no longer in use.

No pole or pad mounted transformers or equipment with the potential to contain polychlorinated biphenyls (PCB) were observed on-site.

No RECs were observed in the exterior portions of the Subject Property.

3.1.3 Subject Property and Immediately Surrounding Geography

The surrounding area is fairly flat with topographic slope to the south. No nearby hills or bedrock outcroppings were observed in the area of the Subject Property. No lakes, ponds, rivers, or streams were observed in the surrounding area.

3.1.4 Reconnaissance Limitations

No significant limitations were encountered during EFI's reconnaissance of the Subject Property.

3.2 Adjoining and Immediately Surrounding Properties

The adjoining and immediately surrounding properties (within 100 feet of the Subject Property boundary) were visually and physically observed from public right-of-ways and the Subject Property in an attempt to identify RECs. EFI's observations are summarized in the following table:

Direction	Adjoining/ Immediately Surrounding	Historical and Current Address(es)	Current Uses and Historical Uses of Concern
North	Adjoining	1001 South 6th Street and 1000, 1006, 1008 and 1023 South 8th Street	Commercial
East	Adjoining	1228, 1232, 1236, 1240, 1244, 1246, and 1248 South 6th Street	Residential
South	Adjoining/ Immediately Surrounding	1215 South 6th Street, 601, 625, 641, and 647 West Valley Boulevard	Commercial
West	Adjoining/ Immediately Surrounding	701 West Valley Boulevard, 706 West Shorb Street, and 1209 South 7th Street	Commercial

- The adjoining/immediately surrounding properties to the south were listed on the regulatory database report and are further discussed in Section 5.2 below.

3.3 Surrounding Property Uses (Beyond 100 feet)

The surrounding area is developed with commercial and residential structures.

3.4 Interviews

The purpose of interviews is to obtain information from those associated with the Subject Property to identify RECs in connection with the Subject Property.

Documentation associated with the following interviews, if any, is provided in Appendix C.

3.4.1 Subject Property Owner

An environmental questionnaire was provided to the property owner's representative, which has not been returned prior to issuance of the report. Based on the quality of information obtained from other sources, this limitation is not expected to alter the findings of this investigation.

3.4.2 Key Site Manager/Subject Property Occupant(s)

A site manager or Subject Property occupant was unavailable for interview during the course of the site reconnaissance as the Subject Property is unoccupied and the site reconnaissance was conducted without accompaniment.

3.4.3 Neighboring Property Owners/Tenants

Per ASTM, an attempt to interview neighboring property owners/tenants should be conducted when the Subject Property is abandoned and/or unsecured land, with evidence of uncontrolled access.

As the Subject Property is currently developed and utilized for commercial purposes, no neighboring property owners/tenants were interviewed during this assessment.

3.5 User Interview, Information, and Provided Documents

EFI provided the User Questionnaire to Mr. Charles Cowley who is the owner's representative. The User Questionnaire has yet to be returned at the time of issuance, therefore the answers to the following AAI Standard Questions are unknown.

AAI Standard Questions	Yes/No
Did a search of land title records (or judicial records where appropriate, see Note 1 below) identify any environmental liens filed or recorded against the Subject Property under federal, tribal, state, or local law?	
Did a search of land title records (or judicial records where appropriate, see Note 1 below) identify any AULs, such as engineering controls, land use restrictions or institutional controls that are in place at the Subject Property and/or have been filed or recorded against the Subject Property under federal, tribal, state or local law?	
Do you have any specialized knowledge or experience related to the Subject Property or nearby properties? For example, are you involved in the same line of business as the current or former occupants of the Subject Property or an adjoining property so that you would have specialized knowledge of the chemicals and processes used by this type of business?	
Does the purchase price being paid for this Subject Property reasonably reflect the fair market value of the Subject Property? If you conclude that there is a difference, have you considered whether the lower purchase price is because contamination is known or believed to be present at the Subject Property?	
Are you aware of commonly known or reasonably ascertainable information about the Subject Property that would help the environmental professional to identify conditions indicative of releases or threatened releases?	

AAI Standard Questions	Yes/No
Based on your knowledge and experience related to the Subject Property, are there any obvious indicators that point to the presence or likely presence of releases at the Subject Property?	
*Note 1—In certain jurisdictions, federal, tribal, state, or local statutes, or regulations specify that environmental liens and AULs be filed in judicial records rather than in land title records. In such cases judicial records shall be searched for environmental liens and AULs.	

3.5.1 Environmental Lien and AUL Search

Per the ASTM International E1527 standard, the User is responsible for obtaining judicial records for environmental liens or Activity and Use Limitations (AULs) recorded against the Subject Property.

EFI notes that the User did not engage EFI in obtaining judicial records for environmental liens or AULs that may be associated with the Subject Property. Additionally, these documents were not provided to EFI by the User for review and incorporation into this assessment. The lack thereof or inability to obtain this information represents a data gap. However, based on the quality of historical and regulatory information researched and reviewed as part of this assessment, this data gap is not considered to be significant.

Documentation, if any, is included in Appendix D.

3.5.2 User Provided Documents

No documents were provided to EFI by the User.

User provided documentation, if any, is included in Appendix E.

4.0 HISTORICAL LAND USE

A review of historical data including, but not limited to, those derived from standard historical resources and other historical sources are provided in this section. The objective of obtaining, reviewing, and analyzing historical resources is to develop a history of the previous uses of the Subject Property, adjoining properties, and surrounding area, in order to help identify the likelihood of past uses having led to RECs in connection with the Subject Property. During EFI's historical review, acute attention is paid to the Subject Property. Data relating to the adjoining and immediately surrounding properties (within 100 feet of the Subject Property boundary) and the surrounding area is reviewed to the extent that it is revealed in the course of researching the Subject Property itself.

4.1 Topographic Map Review

Topographic maps of many portions of the United States date back to 1879 and the series of 7.5-minute quadrangles was officially completed in 1992. More than 55,000 7.5-minute maps were made to cover the 48 conterminous States. This is the only uniform map series that covers the entire area of the United States in considerable detail. Traditionally, topographic maps show both natural and man-made features. Items searched for in each topographic map included, but were not limited to: evidence of tanks, landfills, water drainage pathways, or areas which show significant evidence of fill, et cetera.

Available topographic maps dated from 1894 to 2022 were obtained from EDR and reviewed for this assessment. A summary of EFI's observations is presented in the following table.

The topographic maps are provided in Appendix F.

Year	Subject Property	Adjoining Property Observations & Notable Surrounding Area Observations
1894, 1896, and 1900	Depicted without structures.	**All**: No structures. No notable features were observed in the surrounding area.
1924 and 1926	Depicted without structures.	**North**: A roadway with no structures beyond. **East**: A roadway with no structures beyond. **South**: No structures. **West**: No structures. No notable features were observed in the surrounding area.

Year	Subject Property	Adjoining Property Observations & Notable Surrounding Area Observations
1953	Depicted with the existing commercial structure on the central portion and shaded red indicating structural development in the remainder.	**North**: A roadway and the Moor Field beyond. **East**: A roadway and shaded red indicating urban development beyond. **South**: Shaded red indicating urban development and a roadway beyond. **West**: A roadway and a church structure beyond. No notable features were observed in the surrounding area.
1966, 1972, and 1981	Depicted with the existing commercial structure on the central portion and vacant land in the remainder.	**North**: A roadway and the Moor Field beyond. **East**: A roadway and shaded red indicating urban development beyond. **South**: Shaded red indicating urban development; a structure by 1972. **West**: A roadway and church structures beyond. No notable features were observed in the surrounding area.
1991	Not depicted.	**All**: Not depicted. No notable features were observed in the surrounding area.

Year	Subject Property	Adjoining Property Observations & Notable Surrounding Area Observations
1994	Depicted with the existing commercial structure on the central portion and vacant land in the remainder.	**North**: A roadway and the Moor Field beyond. **East**: A roadway and shaded red indicating urban development beyond. **South**: Shaded red indicating urban development and a structure. **West**: A roadway and church structures beyond. No notable features were observed in the surrounding area.

- Topographic Maps that were created in 2012, 2015, 2018, and 2022 do not depict any structures and only indicate street development and street names. This does not indicate that structures were not present at that time.

4.2 Aerial Photography Review

Aerial Photography of many portions of the United States dates back to the 1920's. Items searched for in each photograph included, but were not limited to: evidence of tanks, gas stations, industrial site usage, water drainage pathways, areas which show evidence of drums or excessive debris, discolored or stained soils, areas of distressed vegetation, et cetera.

Available aerial photographs dated from 1928 to 2020 were obtained from EDR and reviewed for this assessment. A summary of EFI's observations is presented in the following table.

The aerial photographs are provided in Appendix G.

Year	Subject Property	Adjoining Property Observations & Notable Surrounding Area Observations
1928	Appears to be developed with two residential structures on the southeast and southwest portions, and vacant land with vegetation in the remainder.	**North**: An unimproved roadway and vacant land beyond. **East**: A roadway and vacant land beyond. **South**: Vacant land. **West**: Vacant land. No notable features were observed in the surrounding area.

Year	Subject Property	Adjoining Property Observations & Notable Surrounding Area Observations
1938	Appears to be developed with the existing commercial structure on the central portion, and landscaped areas in the remainder.	**North**: A roadway and vacant land beyond. **East**: A roadway and residential structures beyond. **South**: Vacant land and the City of Alhambra Fire Department. **West**: A roadway and vacant land beyond. The notable features observed in the surrounding area include a gasoline service station to the south.
1948, 1952, 1964, 1972, 1977, 1981, 1989, 1994, 2002, 2005, 2009, 2012, 2016, and 2020	Appears to be developed with the existing commercial structure on the central portion, a parking lot on the southwest portion, and limited landscaped areas with accessways in the remainder.	**North**: A roadway and vacant land beyond; a baseball field by 1964. **East**: A roadway and residential structures beyond. **South**: The City of Alhambra Fire Department and a roadway and commercial structures beyond. **West**: A roadway and vacant land beyond; commercial structures by 1952. The notable features observed in the surrounding area include a gasoline service station to the south. The south portions of the 1938 and 1948 aerial photographs and the east portion of the 1981 aerial photograph were not depicted.

- Aerial photographs indicate that the surrounding property to the south was utilized by a gasoline service station from at least 1938 to at least 2020. For further discussion, refer to Section 5.2.

4.3 Sanborn Map Review

Originally compiled by the Sanborn Map Company of Pelham, New York (Sanborn Map) for fire insurance companies to assess fire risks related to building materials and hazardous materials storage, today Sanborn maps are an invaluable tool for Environmental Professionals in determining historical site use and the potential for environmental conditions. Sanborn map coverage is available

from as early as 1867 in some cities. Although Sanborn maps were created for approximately twelve thousand cities and towns in the United States, Canada, and Mexico, Sanborn map coverage is not available in newer and more rural communities.

Sanborn map coverage was obtained from EDR from 1912 to 1981 and reviewed for this assessment. A summary of EFI's observations is presented in the following table.

The Sanborn map search is provided in Appendix H.

Year	Subject Property	Adjoining Property Observations & Notable Surrounding Area Observations
1912	Not depicted.	**All**: Not depicted. No notable features were observed in the surrounding area.
1931, 1950, 1959, and 1981	Depicted with the existing commercial structure on the central portion, and a vacant lot in the remainder.	**North**: West Shorb Avenue and vacant lots beyond. **East**: 6th Street and vacant lots beyond; dwellings by 1950. **South**: The City of Alhambra Fire Department (1215 and 1315 6th Street) and an alleyway and a gasoline service station (601 West Valley Boulevard and 1329 6th Street) beyond; a tire storage structure (601 ½ West Valley Boulevard) and an auto repair structure (625 and 625 ½ West Valley Boulevard) beyond by 1950; a metal painting structure and an additional auto repair structure (625 and 625 ½ West Valley Boulevard) beyond by 1959; the tire storage structure (601 ½ West Valley Boulevard), the metal painting structure and the additional auto repair structure (625 and 625 ½ West Valley Boulevard) was removed by 1981. **West**: 7th Street and vacant lots beyond; church structures by 1950. No notable features were observed in the surrounding area.

- Sanborn maps indicated the following historical street addresses associated with the Subject Property: 600 and 622 West Shorb Avenue, 1301 6th Street, and 1300 7th Street. These addresses were researched during the completion of this report.

- Additionally, Sanborn maps indicated the south adjoining property at
    - 1215 and 1315 6th Street was occupied by the City of Alhambra Fire Department from at least 1931 to at least 1981,
    - 601 and 601 ½ West Valley Boulevard and 1329 6th Street was occupied by a gasoline service station from at least 1931 to at least 1981 and by a tire storage structure from at least 1950 to at least 1981,
    - and 625 and 625 ½ West Valley Boulevard was occupied by two auto repair structures from at least 1950 to at least 1981 and by a metal painting structure from at least 1959 to at least 1981. For further discussion, please refer to Section 5.2.

4.4 City Directory Review

City directories have been published since the 1800's and provide detailed occupant information for the Subject Property and its surrounding area at five-year intervals. The purpose of the City Directory research is to attempt to determine the businesses that historically occupied the Subject Property.

Historical city directories provided by EDR for the years 1926 to 2020 and reviewed by EFI are listed below.

The EDR City Directory Abstract Report is provided in Appendix I.

Subject Property

612 West Shorb Street	
Date	**Listing**
1992	Los Angeles County Health Care Center
1995	Los Angeles County Health Care Center and Los Angeles County Youth Clinics
2010	Alhambra Health Department and Los Angeles County Health Care

Adjoining Properties

Adjoining Property	Years	Property Use	Listings of Concern
North	-	-	-
East	1950, 1957, 1960, 1966, 1999, 2000, 2005, 2006, 2010, 2014, and 2020	Residential	-

Adjoining Property	Years	Property Use	Listings of Concern
Southeast (Immediately surrounding and Adjoining)	1975	Commercial	Marco's Auto Body at 625 West Valley Boulevard
	1980	Commercial	Marco's Auto Body at 625 West Valley Boulevard and Union Oil Service Station and ALS Union Service at 601 West Valley Boulevard
	1985	Commercial	Union Oil Service Station and ALS Union Service at 601 West Valley Boulevard and Western Union Tire Company (Co.) and TOK Auto Repair at 625 West Valley Boulevard
	1992 and 1995	Commercial	George's Unocal at 601 West Valley Boulevard and Western Union Tire Co. and TOK Auto Repair at 625 West Valley Boulevard
	2005	Commercial	Auto Pros at 601 West Valley Boulevard
	2006 and 2010	Commercial	Auto Pros at 601 West Valley Boulevard and Western Union Tire Co. and TOK Auto Repair at 625 West Valley Boulevard
	2014 and 2020	Commercial	Auto Pros at 601 West Valley Boulevard and Western Union Tire Co. at 625 West Valley Boulevard
West	1950, 1957, 1960, 1966, 1976, 1985, 1986, 1990, 1992, 1995, 1999, 2000, 2005, 2006, 2010, 2014, and 2020	Commercial	-

The addresses identified as adjoining and immediately surrounding properties in Section 3.2 were reviewed during the City Directory research and did not reveal any uses of concern except for the south adjoining property at

- 625 West Valley Boulevard was occupied by Marco's Auto Body from at least 1975 to at least 1980, by Western Union Tire Co. from at least 1985 to at least 2020, and by TOK Auto Repair from at least 1985 to at least 2020,
- 601 West Valley Boulevard was occupied by Union Oil Service Station and ALS Union Service from at least 1980 to at least 1985, by George's Unocal from at least 1992 to at least 1995, and by Auto Pros from at least 2005 to at least 2020,
- and 1215 South 6th Street was occupied by the City of Alhambra Fire Department in at least 2005.

For further discussion please refer to Section 5.2.

4.5 Building Department Records Review

The building permit records for the Subject Property addresses were requested from the City of Alhambra City Clerk. Items considered in the course of the building permit review are previous Subject Property usage, previous ownership, and the construction or demolition of any structures that may have had a negative environmental impact on the Subject Property.

At the time this report was issued, no response has been received from the City of Alhambra City Clerk. Should relevant information be obtained from this agency subsequent to issuing this report, EFI will prepare and issue an addendum to the Client.

Documents, if any, are provided in Appendix J.

4.6 Other Historical Sources

In order to further research data gaps, EFI consulted additional resources to further establish the history of the Subject Property. This research may include, but is not limited to: newspapers, miscellaneous maps, books about the history of the area, imagery, land title records, historical societies, interviews, internet searches, and other historical data.

No additional research was conducted during this assessment.

Documentation, if any, is included in Appendix K.

4.7 Historical Summary

According to EFI's review of the historical resources, the Subject Property was undeveloped land sometime prior to 1894 until as late as 1926. By 1928, the Subject Property was developed with two residential structures on the southeast and southwest portions, and vacant land with vegetation in the remainder. The residential structures were removed prior to 1930.

The Subject Property was redeveloped with the existing commercial structure on the central portion in 1930 to be utilized as a health center. By 1948, the Subject Property was developed with a parking lot on the southwest portion, and limited landscaped areas with accessways in the remainder. The Subject Property has remained in this configuration through the present and is planned for redevelopment as a community center.

Historical tenants of the Subject Property have included: Los Angeles County Health Care Center (1992-2010), Los Angeles County Youth Clinics (1995), and Alhambra Health Department (2010) at 612 West Shorb Street.

4.8 Historical Data Failure

None of the historical resources utilized as part of this assessment covered the periods from 1901 to 1923, constituting a data gap. However, based on the undeveloped nature of the site from 1894 through at least 1926, the data gap is not expected to significantly alter the findings of this report.

5.0 RECORDS REVIEW AND VAPOR ENCROACHMENT SCREEN

A radial database search was conducted in accordance with the specifications defined in ASTM International E1527-21 which sets the radial search distances for each regulatory database. A copy of the database report is presented in Appendix L of this report.

Following are summaries of the information found for the Subject Property and adjoining and immediately surrounding properties within the relevant database listings and EFI's opinion regarding the potential for the Subject Property to be impacted. Furthermore, EFI considered database listings for surrounding area properties with reported releases.

EFI's opinion is based on the information found in the database listings, through other historical and regulatory resources, "Standard Guide for Vapor Encroachment Screening (VES) on Property Involved in Real Estate Transactions" (ASTM International E2600-15), and assumed groundwater flow direction discussed in Section 2.3.

5.1 Subject Property

Alhambra Health Center (612 West Shorb Street) – The Subject Property is listed on the Facility and Manifest Data (HAZNET) and Hazardous Waste Tracking System (HWTS) databases. According to the information provided in the HAZNET and HWTS listings, Alhambra Health Center was assigned the USEPA Identification (ID) Number CAC002590283, from May 9, 2005, to November 6, 2005. The business generated approximately 0.01 tons of other organic solids and 0.84 tons of asbestos-containing waste in 2005. The produced hazardous wastes were disposed of via transfer station and landfill disposal.

Based on the lack of evidence of a release, use for medical purposes, and proper handling and disposal of hazardous waste generated, the abovementioned listings are not expected to represent a significant environmental concern for the Subject Property.

5.2 Adjoining and Immediately Surrounding Properties

City of Alhambra Fire Department (1215 South 6th Street) - The southeast adjoining property (hydrologically down-gradient) is listed on the Underground Storage Tank (UST), Statewide Environmental Evaluation and Planning System Underground Storage Tank (SWEEPS UST), Facility Inventory Database (CA FID UST), California Environmental Reporting System (CERS), CERS Underground Storage Tank Program (CERS TANKS), and Hazardous Substance Storage Container Database (HIST UST) databases.

According to the information provided in the UST, SWEEPS UST, CA FID UST, and HIST UST listings, the City of Alhambra Fire Department maintained at least six (6) USTs, including an active (1) 1,000-gallon unleaded motor vehicle fuel UST with an installation date of June 30, 1989, two (2) 1,000-gallon diesel UST with an installation date of November 15, 1989, a (1) 280-gallon diesel fuel UST with unknown installation date, and at least two (2) USTs with no information regarding content, capacity, or installation and removal dates.

According to the CERS and CERS TANKS listings, the City of Alhambra Fire Department was reported as a chemical storage facility and underground storage tank holder, under the CERS ID Number 10309603. The business received several violations between 2015 and 2022 during the routine and non-routine inspections conducted by the Los Angeles County Fire Department (LACFD) and Los Angeles County Department of Public Works (LACDPW). The majority of the violations were returned to compliance after the issuance.

Based on the lack of evidence of a release and down-gradient location with regard to the Subject Property, the abovementioned listings are not expected to represent a significant environmental concern for the Subject Property.

Service Station 0801 / Leo's Union Service / Auto Pros 76 #2705602 / Unocal #0801 / Union Oil Service Station LEAS / Circle K Stores #5602 / Unocal 76 Service Station 0801 / H&T Union 76 #3 / Union Oil Company (Co.) (601 West Valley Boulevard) - The southeast immediately surrounding property (hydrologically down-gradient), located to the south of the fire department and across an alley, is listed on the HIST UST, EDR Exclusive Historic Gas Stations (EDR Hist Auto), CERS, CERS Hazardous Chemical Management (CERS HAZ WASTE), CERS TANKS, Los Angeles County Hazardous Material Storage - Industrial Waste and Underground Storage Tank Sites Street Number List (LA Co. HMS), HWTS, HAZNET, Leaking Underground Storage Tank (LUST), "Cortese" Hazardous Waste and Substances Sites List (CORTESE), Hazardous Waste & Substance Site List (HIST CORTESE), UST, SWEEPS UST, CA FID UST, and Well Investigation Program Case List (WIP) databases.

According to the EDR Hist Auto listing, the property was utilized by several gasoline service stations from at least 1956 to at least 2014, including Leo's Union Service (1956), Munsee Leo's Union Service Station (1968-1971), Munsee Leo & CA Union Oil Dealers (1972), Criswell Allen (1973-1988), Preston's Unocal Service (1989), Gulesserian George (1994-1995), Auto Pulse 76 (1997-2014), Service Pros Unocal 76 (1998-2014), and Tosco Corp (1998-1999).

According to the UST, HIST UST, SWEEPS UST, and CA FID UST listings,

- Service Station 0801 maintained at least three USTs, including one 550-gallon waste oil UST, one 9,940-gallon unleaded fuel UST, and a premium fuel UST with unknown capacity. The waste oil and unleaded fuel USTs were installed in 1971.

- Unocal 76 Service Station 0801 maintained at least 5 active USTs, including one 500-gallon waste oil UST, at least one 550-gallon waste oil UST, and one 12,000-gallon regular unleaded motor vehicle fuel UST. The USTs were installed on March 27 and 28, 1991.

- Auto Pros 76 #2705602 maintained three USTs, including one 500-gallon waste oil UST, one 12,000-gallon premium unleaded fuel UST, and one 12,000-gallon regular unleaded fuel UST. The USTs were installed on December 14, 1992.

- Union Oil Service Station LEAS maintained a 607-gallon waste oil UST and Circle K Stores #5602 maintained at least a UST with unknown capacity and content. No further information was provided.

According to the information provided in the HAZNET and HWTS listings, H&T Union 76 #3 was assigned the USEPA ID Number CAL000194815 from January 12, 1999, to June 30, 2001. The business generated approximately 0.06 and 1.41 tons of aqueous solution with total organic residues of less than 10 percent in 1999 and approximately 1.38 tons of oil/water separation sludge in 2000. The produced hazardous wastes were disposed of via a transfer station and recycler.

According to the CERS HAZ WASTE, CERS TANKS, and CERS listings,

- Unocal #0801 was reported as a LUST cleanup site under the CERS ID Number T0603703552.

- Auto Pros 76 #2705602 was reported as a hazardous waste generator, chemical storage facility, and underground storage tank holder, under the CERS ID Number 10305310. The business received several violations between 2016 and 2022 during the routine inspections conducted by the LACFD and LACDPW. All the violations except one were returned to compliance after issuance.

According to the LA Co. HMS listing, Auto Pros 76 #2705602 was associated with an unspecified permit with Facility ID Number 010129-071588, and Unocal 76 Service Station 0801 was associated with a closed permit with Facility ID Number 010129-009996. No further information was provided.

Union Oil Co. was reported in the WIP listing due to possible association with the nearby NPL Site (San Gabriel Valley). The listing reported the site with a backlog file status in the well investigation program case list. No further information was provided.

According to the LUST, CORTESE, and HIST CORTESE listings, and information provided in the GeoTracker online database, an unauthorized release of gasoline that impacted soil was discovered on December 18, 1992, during the removal and replacement of the two 12,000-gallon gasoline and one 250-gallon waste oil UST. During the tank removal, petroleum hydrocarbon and chlorinated compounds were detected from the collected soil samples. Following the discovery, a total of 370 tons of soil was excavated and removed from the site.

From October 31, 1994, to January 31, 1995, interim remediation of hydrocarbon-affected soil by vapor extraction was performed. Approximately 208 gallons of equivalent gasoline volume were recovered during this period. In February 1995, a supplementary site assessment was conducted and no petroleum hydrocarbon concentrations were detected in soil samples analyzed from any of the installed soil borings. Groundwater was not encountered in any of these assessments.

On July 26, 1996, a site closure letter and on September 12, 1996, a report of abandonment operations were submitted to the California Regional Water Quality Control Board (CRWQCB). According to the GeoTracker online database, the case was completed with closure as of July 26, 1996.

Based on the case closure issued by the overseeing regulatory agency and down-gradient location with regard to the Subject Property, the abovementioned release case is not expected to represent a significant environmental concern for the Subject Property.

Western Union Tire / TOK Auto Repair (625 West Valley Boulevard) - The southeast adjoining property (hydrologically down-gradient) located approximately 20 feet south across an alleyway, is listed on the CERS, CERS HAZ WASTE, HAZNET, HWTS, and WIP databases.

According to the information provided in the HAZNET and HWTS listings, Western Union Tire was assigned the USEPA ID Number CAL000057923 from March 10, 1992, to June 30, 2008, and was also assigned the North American Industry Classification System (NAICS) Code 44132 for tire dealers. The business generated 0.08 to 2.96 tons of hazardous waste in the form of aqueous solution with total organic residues less than 10 percent and unspecified aqueous solution between 1997 and 2003. The produced hazardous wastes were disposed of via a transfer station and recycler.

According to the CERS and CERS HAZ WASTE listings, Western Union Tire was reported as a hazardous waste generator and chemical storage facility, under the CERS ID Number 10307107. The business received several violations between 2016 and 2022 during the routine and non-routine inspections conducted by the LACFD. All the violations except one were returned to compliance after issuance.

TOK Auto Repair was reported in the WIP listing due to possible association with the nearby NPL Site (San Gabriel Valley). The listing reported the site with a backlog file status in the well investigation program case list. No further information was provided.

Based on the lack of evidence of a release, proper handling and disposal of hazardous waste generated, and cross-gradient location with regard to the Subject Property, the abovementioned listings are not expected to represent a significant environmental concern for the Subject Property.

No other adjoining/immediately surrounding properties (within 100 feet) were listed on any of the regulatory databases researched.

5.3 Surrounding Area

None of the other sites listed on the regulatory database report are considered pose a significant threat or potential vapor encroachment condition (pVEC) to the Subject Property as there is no indication of a release at the respective sites, a release has occurred but groundwater has not been impacted, a release has occurred but the case is closed, or the sites are located cross- or down-gradient of the Subject Property and in excess of 1/10 mile from the Subject Property or the critical distance per the VES standard.

5.4 Orphan Sites

Orphan sites are unmappable sites which appear in a list form in the Radius Map Report rather than on the standard Radius Map. Two orphan sites were identified in the Radius Map Report prepared for this Subject Property. The sites were manually mapped to determine the location of the site relative to the Subject Property and groundwater gradient.

A cursory review of these listings indicated that none of these sites are associated with the Subject Property or adjoining properties or are otherwise considered to represent a REC to the Subject Property.

6.0 AGENCY RECORDS AND FILE REVIEWS

6.1 Federal and State Agencies

The Los Angeles Regional Water Quality Control Board (LARWQCB), Department of Toxic Substances Control (DTSC), and South Coast Air Quality Management District (SCAQMD) were contacted regarding permits, air emissions, and site investigation files for the Subject Property. Additionally, the USEPA's Envirofacts, MyProperty, and UST Finder online databases and the State Water Resources Control Board's (SWRCB) GeoTracker, SCAQMD's online Facility Information Detail (FIND), and DTSC's online EnviroStor and Hazardous Waste Tracking System (HWTS) online databases were searched for information on the Subject Property to identify any evidence of previous or current hazardous material usage.

- According to responses from LARWQCB and DTSC, there are no records for the Subject Property address 612 West Shorb Avenue.
- According to response from SCAQMD and a review of the SWRCB's GeoTracker, DTSC's EnviroStor, and the USEPA's Envirofacts, MyProperty, and UST Finder databases, there are no files for the Subject Property.
- According to a review of the HWTS database, the Alhambra Health Center was assigned the USEPA ID Number CAC002590283 from May 9, 2005, to November 6, 2005, as an inactive generator which is further discussed in Section 5.1.

Note that the above agency requests were made and the online database searches were conducted on December 22 and 27, 2023, with responses received through December 29, 2023.

Requests, responses and records from the above-referenced agencies are included in Appendices M and N.

The California Department of Conservation, Geologic Energy Management Division (CalGEM) online mapping application Well Finder was reviewed for information pertaining to oil and gas exploration on or nearby the Subject Property.

- No oil wells were identified within 500 feet of the Subject Property.

In addition, the Pipeline and Hazardous Materials Safety Administration (PHMSA) National Pipeline Mapping System Public Map Viewer was reviewed for information on natural gas and hazardous material pipelines on or nearby the Subject Property.

- No natural gas or hazardous material pipelines were identified on or nearby the Subject Property.

Record of the above can be referenced in Appendix O.

6.2 Local Agencies

The Los Angeles County Sanitation District (LACSD) and the City of Alhambra City Clerk were contacted regarding hazardous materials, underground storage tanks, and industrial waste discharge records for the Subject Property. Additionally, the Los Angeles County Fire Department Health and

Hazardous Materials Division's (LACFD HHMD's) Active and Inactive CUPA Program Records, Site Mitigation Unit (SMU) Case Records and the Los Angeles County Department of Public Works (LACPW) online databases were reviewed for information pertaining to the Subject Property.

- According to a review of the abovementioned databases, there are no records on file for the Subject Property.

Note that the above agency requests were made and the online database searches were conducted on December 22 and 27, 2023.

Requests, responses and records from the above-referenced agencies are included in Appendix P.

6.3 Agency Records Research Limitations

At the time this report was issued, no responses have been received from the LARWQCB and DTSC regarding 600, and 622 West Shorb Avenue, 1301 6th Street, and 1300 7th Street, or LACSD and the City of Alhambra City Clerk regarding all Subject Property addresses. Should relevant information be obtained from these agencies subsequent to issuing this report, EFI will prepare and issue an addendum to the Client.

7.0 CONSIDERATIONS BEYOND SCOPE

ASTM International E1527-21 identifies additional conditions which, should they exist at the Subject Property, may create a human health risk to the occupants of the site. These risks may also create additional costs to the property owner in the form of identification, operations & maintenance, and cleanup or remediation.

7.1 Asbestos Containing Building Materials

Asbestos is a group of naturally occurring minerals used in many products, including building materials vehicle brakes, insulation and other products that require resistance to heat and corrosion. Asbestos includes: chrysotile, amosite, crocidolite, tremolite asbestos, anthophyllite asbestos, actinolite asbestos, and any of these materials that have been chemically treated and/or altered.

The inhalation of asbestos fibers by workers can cause cancer and other serious diseases of the lungs and other organs that may not appear until years after the exposure has occurred. For instance, asbestosis can cause a buildup of scar-like tissue in the lungs and result in loss of lung function. Asbestos fibers associated with these health risks are too small to be seen with the naked eye, and smokers are at higher risk of developing some asbestos-related diseases.

Asbestos-containing materials (ACMs) do not always pose a hazard to occupants and workers in buildings that contain these materials. Intact, undisturbed ACMs generally do not pose a health risk. ACMs may become hazardous and pose an inhalation risk when they are damaged, disturbed in some manner, or deteriorate over time and asbestos fibers are released into building air.

ACMs can be found in a multitude of building products which include decorative and acoustical plaster texture, fire-proofing (Monokote), joint compound, attic and wall insulation, resilient floor covering, mastic, recessed lighting fixtures, wiring, elevator brakes, fire doors, pipe insulation, pipe gaskets, duct insulation, duct tape, siding and roofing materials (tar/shingles), textured paint, stucco, concrete, asphalt underlayment (Petromat) and plaster.

Local jurisdictions have specific laws and regulations regarding asbestos and actions including building renovations and building demolition.

- Based on the age of the on-site structure, there is a potential for asbestos-containing building materials at the Subject Property. Building materials were in poor condition. EFI conducted an Asbestos and Lead Assessment under separate cover.

Documentation regarding the above, if any, is included in Appendix Q.

7.2 Lead-Based Paint

Although the use of lead-based paint (LBP) in residential structures has been prohibited since 1978, it may still be used in commercial and industrial buildings. It is approximated that 80 percent of buildings built prior to 1978 contain LBP. Even at low levels, lead poisoning can cause intelligence quotient (IQ) deficiencies, reading and learning disabilities, impaired hearing, reduced attention spans, hyperactivity, and other behavioral problems with children under 6 years old being most at risk.

Lead is a highly toxic metal that was used for many years in products found in and around homes and commercial buildings. Lead can be found in dust from friction surfaces of windows and doors that are painted with lead-based paint and from building components coated with LBP that has begun

peeling, flaking, and chalking. There is also the potential for soil to have elevated lead levels due to leaching from LBP on nearby structures and deposition of airborne lead when leaded fuel was in use prior to the 1976 ban and phase out.

Since the 1980's, lead has been phased out in gasoline, reduced in drinking water, reduced in industrial air pollution, and banned or has been limited in use in consumer products.

Local, State, and Federal agencies, including the USEPA, Department of Housing and Urban Development (HUD), and Occupational Safety & Health Administration (OSHA), have set various action limits that have been enacted with the intent to prevent human exposure and contamination of the surrounding environment.

- Based on the age of the on-site structure, there is a potential for LBP at the Subject Property. Several painted surfaces appeared in poor condition at the time of our site reconnaissance. EFI conducted an Asbestos and Lead Assessment under separate cover.

Documentation regarding the above, if any, is included in Appendix Q.

7.3 Radon

Radon is a radioactive gas that has been found in structures all over the United States. Radon is produced from the natural breakdown of uranium in soil, rock, and water. Radon typically moves up through the ground and into structures through cracks and other holes in the foundation. Movement of radon through the earth is strongly influenced by moisture content and permeability of soil, porosity, and degree of fracturing in rocks, as well as surface meteorological conditions. High levels of radon have been discovered in every state.

Radon cannot be seen, smelled, or tasted. Breathing air-containing radon may increase the risk of getting lung cancer. The Surgeon General of the United States has warned that radon is the second leading cause of lung cancer in the United States today after smoking.

The USEPA has designated three zones depending on radon potential. Zone 1 is an area with the average predicted indoor radon concentration in residential dwellings exceeding the USEPA action limit of 4.0 picoCuries per Liter (pCi/L). Zone 2 are areas with average predicted indoor radon concentration of 2.0 - 4.0 pCi/L and Zone 3 are those areas with an average predicted indoor radon concentration in residential dwellings below 2.0 pCi/L.

Testing for the presence of radon is fairly inexpensive, simple and is the only way to be certain of the on-site concentrations. Various types of sampling methods exist to determine the concentration. On-site radon sampling was not performed during the completion of this assessment.

- Based on research by the USEPA, the average radon concentrations for Los Angeles County are between 2.0 pCi/L and 4.0 pCi/L, which is below the 4.0 pCi/L action level set by the USEPA; however, site specific radon levels vary greatly within the USEPA radon zones and on-site radon measurements would need to be collected in order to determine the radon levels at the Subject Property.

Documentation regarding the above, if any, is included in Appendix Q.

7.4 Microbial Growth and Moisture Intrusion

Mold and mildew are simple, microscopic organisms in the Fungi kingdom that can grow virtually anywhere if they have adequate moisture, nutrients, air and appropriate temperatures. Depending on the particular mold or fungus, growing colonies can be almost any color. Most household molds and fungi (mildews) are white, black, grey, or brown colored. Spores of dozens of kinds of mold and fungus (mildew) are present at all times in indoor and outdoor air. These spores can settle, germinate and grow wherever good growth conditions are found. They can grow on soil, plants, dead plant materials, foods, fabrics, paper, wood and many other materials found within buildings. Many molds are not harmful and actually have a beneficial role in the environment and in living systems. In soil, molds play a crucial part in decomposition of organic matter and in making nutrients available to plants.

When mold and fungi (mildews) growth occurs in buildings, it can be very destructive to the materials on which they grow and cause high levels of airborne mold spores and volatile organic compounds associated with the characteristic musty / moldy odor. They cause staining, decomposition (rotting of materials) and objectionable, musty odors. Where colonies are extensive they can also produce enough spores, and by-products to be harmful to health. Many of the by-products of mold and fungus (mildew) are irritating to skin, eyes and respiratory tracts. Some molds produce true allergic sensitization and allergic reactions in susceptible people. Some molds produce toxic by-products that could be harmful to skin, and poisonous if ingested or inhaled in quantity. Persons with compromised immune systems may even experience systemic fungal infections of the respiratory tract.

EFI observed a limited amount of interior areas of the subject building(s) in order to identify the significant, visible presence of mold. This activity was not intended to discover all areas which may be affected by mold growth at the Subject Property. Potential areas of mold not observed as part of this limited assessment, include but are not limited to, pipe chases, HVAC systems and within enclosed wall and ceiling cavities that may be present in the Subject Property. A complete mold assessment, which may include various types of sampling, would be required to determine if mold levels within the subject building(s) are at levels acceptable by industry standards.

- EFI observed evidence that suggests the presence of potential mold growth including water staining and discoloration. No sampling was conducted as part of this assessment.

Documentation regarding the above, if any, is included in Appendix Q.

7.5 Methane Gas

In response to growing concern regarding methane intrusion into buildings and to the potential for methane build-up underneath buildings, certain municipalities have established methane requirements for structures based on the proximity to oil wells and landfills. If a Subject Property is located in the proximity of active or abandoned oil wells or landfills, methane mitigation devices installed prior to construction activities at a Subject Property may be necessary.

- The Los Angeles County Department of Public Works, Solid Waste Information Management System was reviewed to determine if the Subject Property is within 1,000 feet of a landfill or 300 feet of an oil well. According to the information reviewed, the Subject Property is not located within 1,000 feet of a landfill or 300 feet of an oil well. Therefore, the potential for the presence of methane beneath the Subject Property is considered low.

Documentation regarding the above, if any, is included in Appendix Q.

7.6 Wetlands

According to the Clean Water Act, a wetland is "those areas that are inundated or saturated by surface or groundwater at a frequency and duration sufficient to support, and that under normal circumstances do support, a prevalence of vegetation typically adapted for life in saturated soil conditions." Wetland areas have been identified as ecologically diverse and sensitive areas and are generally subject to more stringent development, re-development, and building regulations.

- According to the US Fish and Wildlife Service Geospatial Wetlands Information online map, there are no mapped wetlands on the Subject Property. Additionally, no evidence of wetlands, settling ponds, lagoons, surface impoundments, natural catch-basins, or potential wetland features (watermarks on tree trunks, drift lines, buttressed roots, etc.) were observed at the Subject Property during this investigation and no evidence of potential water features were noted on the reviewed historical source documents.

Documentation regarding the above, if any, is included in Appendix Q.

8.0 FINDINGS AND CONCLUSIONS

EFI has performed a Phase I ESA in conformance with the scope and limitations of ASTM International E1527-21, at 612 West Shorb Avenue, Alhambra, California, the Subject Property. Any exceptions to or deletions from this practice are described in the individual sections of this report.

This assessment has revealed no evidence of significant data gaps, RECs, CRECs, or HRECs in connection with the Subject Property.

8.1 Significant Data Gaps

No significant data gaps were identified during the course of this assessment.

8.2 Recognized Environmental Condition (REC)

No RECs were identified during the course of this assessment.

8.3 Historical Recognized Environmental Condition (HREC)

No HRECs were identified during the course of this assessment.

8.4 Controlled Recognized Environmental Condition (CREC)

No CRECs were identified during the course of this assessment.

9.0 RECOMMENDATIONS

Based on the foregoing, no additional investigation is recommended at this time.

10.0 SIGNATURES

We declare that, to the best of our professional knowledge and belief, we meet the definition of Environmental Professional as defined in § 312.10 of 40 CFR 312. We have the specific qualifications based on education, training, and experience to assess a property of the nature, history, and setting of the Subject Property. We have developed and performed the all appropriate inquiries in conformance with the standards and practices set forth in 40 CFR Part 312.

Prepared By: Date: December 29, 2023



Heather Grizzell
Senior Project Manager

Reviewed By: Date: December 29, 2023



Christopher Rude
Senior Project Manager

Resumes for the above personnel are provided in Appendix R.

11.0 REFERENCES

ASTM International, 2021. Subcommittee E50.2 Commercial Real Estate Transactions, "Standard Practice for Environmental Site Assessments: Phase I Environmental Site Assessment Process", Designation E1527-21, West Conshohocken, PA 59 pp.

ASTM International, 2015. Subcommittee E50.2 on Real Estate Assessment and Management, "Standard Guide for Vapor Encroachment Screening on Property Involved in Real Estate Transactions", Designation E2600-15, West Conshohocken, PA 34 pp.

California Department of Conservation, Geologic Energy Management Division (CalGEM) Well Finder - https://www.conservation.ca.gov/calgem/Pages/WellFinder.aspx

California Department of Conservation, California Geologic Survey - http://www.consrv.ca.gov/CGS

California Department of Water Resources, Individual Basin Descriptions -http://www.groundwater.water.ca.gov/bulletin118

DTSC Hazardous Waste Tracking System (HWTS) Reports - http://hwts.dtsc.ca.gov/report_list.cfm

EnviroStor- http://www.envirostor.dtsc.ca.gov/public/

GeoTracker - http://geotracker.waterboards.ca.gov/

Google Earth - http://earth.google.com/

Los Angeles County Office of the Assessor - http://maps.assessor.lacounty.gov/

Los Angeles County Solid Waste Information Management System (SWIMS) - https://dpw.lacounty.gov/epd/swims/OnlineServices/search-methane-hazards-esri.aspx

National Pipeline Mapping System - https://pvnpms.phmsa.dot.gov/PublicViewer/

ParcelQuest - https://assr.parcelquest.com/Statewide

South Coast Air Quality Management District Facility Information Detail System (FIND)- http://www3.aqmd.gov/webappl/fim/prog/search.aspx

USEPA Envirofacts - https://enviro.epa.gov/index.html

USEPA MyProperty - http://www.epa.gov/myproperty

USEPA Radon - https://www.epa.gov/radon/epa-maps-radon-zones-and-supporting-documents-state

USEPA UST Finder - https://epa.maps.arcgis.com/apps/webappviewer/index.html?id=b03763d3f2754461adf86f121345d7bc

Wetlands Mapper - https://www.fws.gov/wetlands/Data/Mapper.htm

FIGURES

SITE MAPS

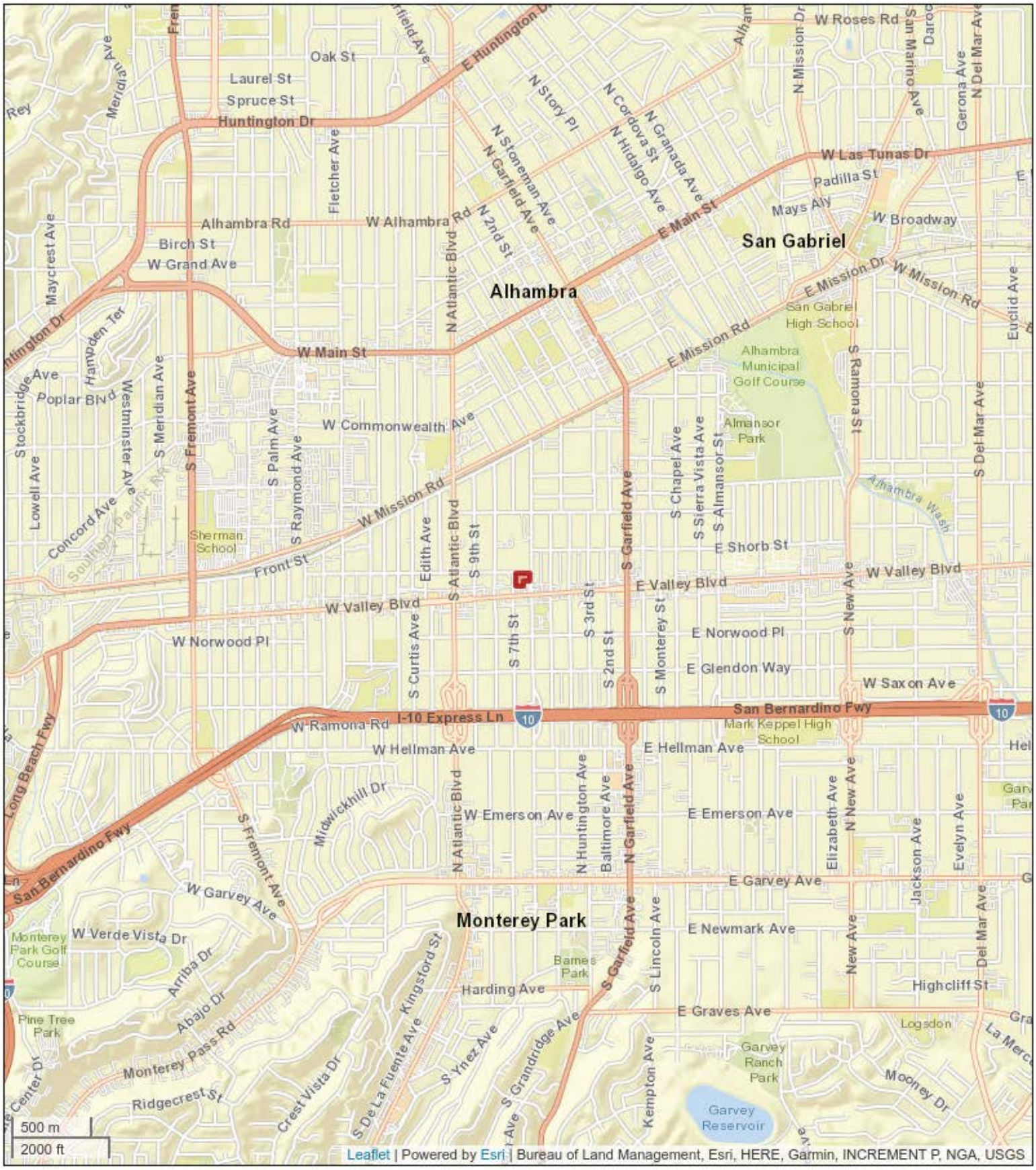

FIGURE 1: Site Location Overview

612 West Shorb Avenue
Alhambra, California 91803
EFI Project No. 045.11973_03

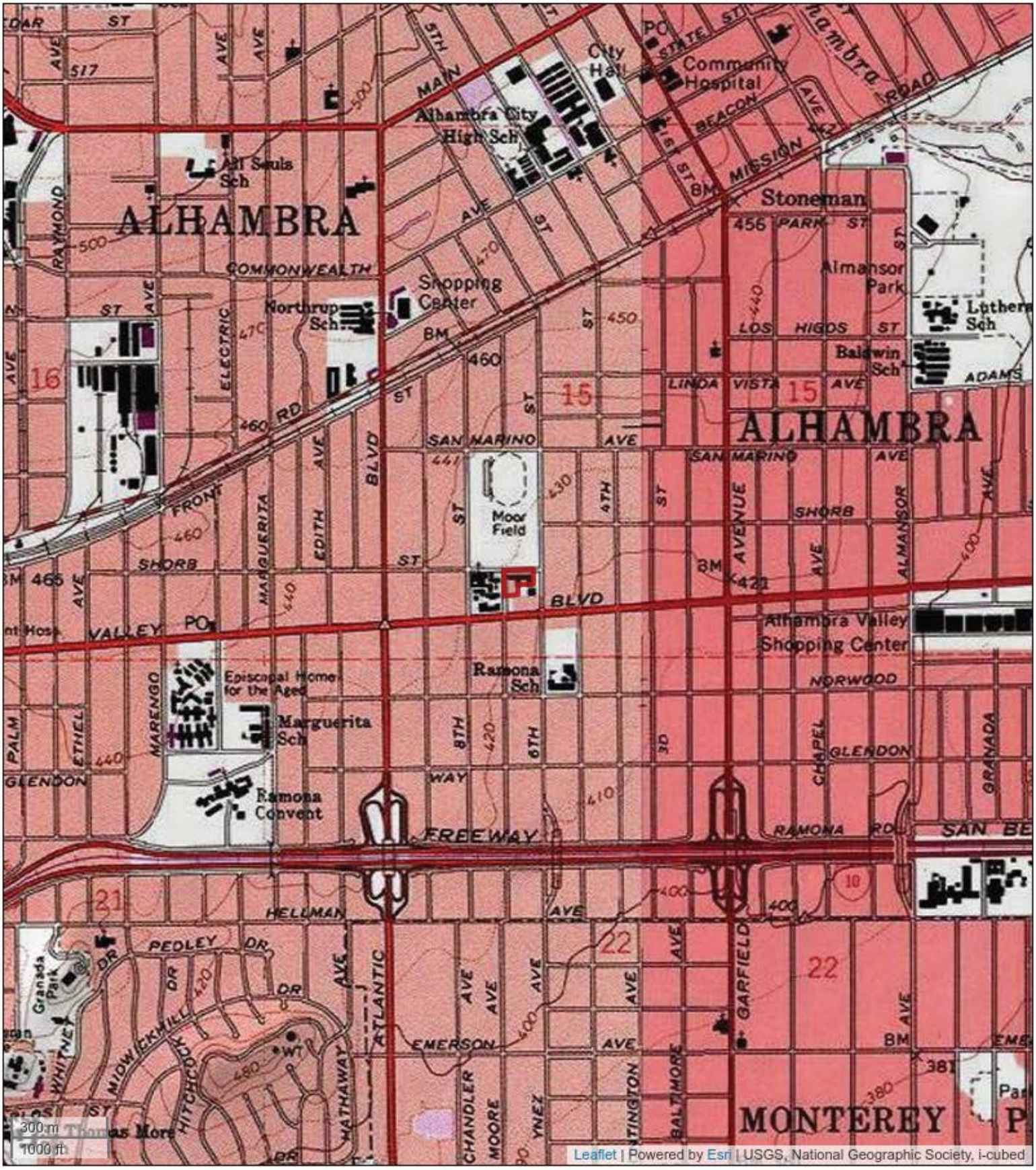

FIGURE 2: Site Topographic Map

612 West Shorb Avenue
Alhambra, California 91803
EFI Project No. 045.11973_03



FIGURE 3: Site Location Aerial

612 West Shorb Avenue
Alhambra, California 91803
EFI Project No. 045.11973_03

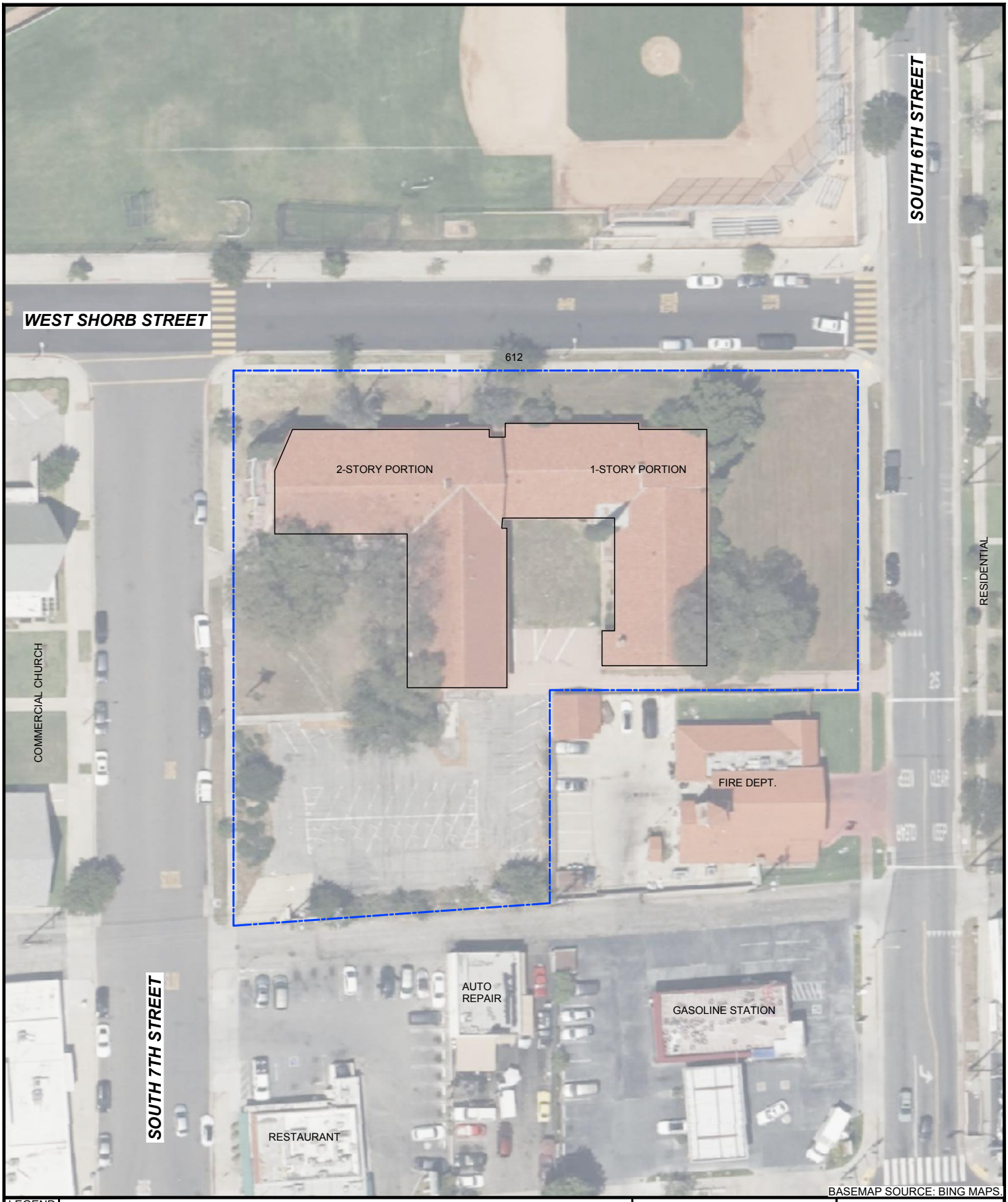

BASEMAP SOURCE: BING MAPS.

LEGEND

PROPERTY LINE

SUBJECT STRUCTURE

APPROX. SCALE: 1"=60'

0 30' 60'

SITE PLAN

612 WEST SHORB AVENUE
ALHAMBRA CA 91803

efi global

PN:045.11973_03	FIGURE 4
DT: 12/26/2023	
DB:MC CB:HG	

C:\Users\desan13\Desktop\AutoCAD\045.11973_03_Site Plan\045.11973_SITE_PLAN

APPENDIX A

SUBJECT PROPERTY INFORMATION

Summary

AIN: 5350-007-900 [1]

Situs Address:
612 W SHORB ST
ALHAMBRA CA 91803-3237

Use Type: Other Property Type
Parcel Type: Government Owned, Exempt
Tax Rate Area: 01797

Parcel Status: **ACTIVE**
Create Date:
Delete Date:
Tax Status: **EXEMPT**
Year Defaulted:
Exemption: None

Building (0101) & Land Overview
Use Code: 8800
Design Type: 1900
Quality Class: D7

# of Units: 0
Beds/Baths: 0/0
Building SqFt: 22,929

Year Built: 1930
Effective Year: 1930
Land SqFt:


(https://maps.assessor.lacounty.gov/GeoCortex/Essentials/PAIS/REST/sites/PAIS/VirtualDirectory/AssessorMaps/ViewMap.html?val=5350-007)

Parcel Map (https://maps.assessor.lacounty.gov/GeoCortex/Essentials/PAIS/REST/sites/PAIS/VirtualDirectory/AssessorMaps/ViewMap.html?val=5350-007) / Map Index (https://maps.assessor.lacounty.gov/GeoCortex/Essentials/PAIS/REST/sites/PAIS/VirtualDirectory/AssessorMaps/ViewMap.html?val=5350-NDX)

	2024 Roll Preparation		2023 Current Roll	RC	Year		1975 Base Value
$	144,738	$	0	0	0	$	113,000
$	0	$	0	0	0	$	0
$	144,738	$	0			$	113,000

Assessor's Responsible Division
District: Hall of Administration
Region: 22
Cluster: 22374 LACO HEALTH

Hall of Administration (https://maps.google.com/?q=500+W.+Temple+St.+Room+180+Los+Angeles%2C+CA+90012-2770)
500 W. Temple St. Room 180
Los Angeles, CA 90012-2770

Phone: (213) 974-3108
Toll Free: 1 (888) 807-2111
M-F 7:30 am to 5:00 pm



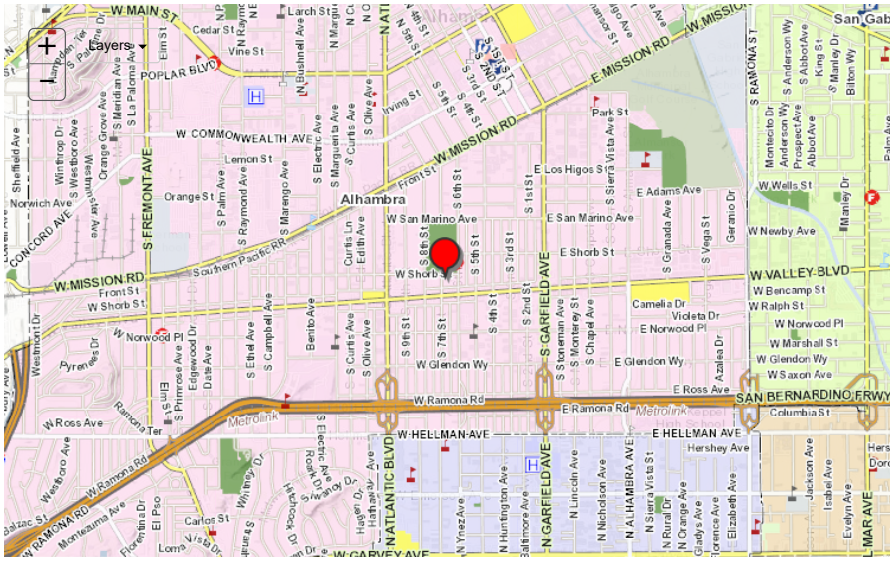

Building and Land Characteristics

Land Information

Use Code = 8800 (Other Property Type)

Total SqFt (GIS): 0
Total SqFt (PDB):
Usable SqFt: 59,474
Acres:
Land W' x D': 0 x 0
Sewers: Yes
Flight Path: No
X-Traffic: No
Freeway: No

Corner Lot: Yes
Golf Front: No
Horse Lot: No
View: None

Zoning: (Refer Issuing Agency)
Code Split: No
Impairment: None

Situs Address:
612 W SHORB ST ALHAMBRA CA 91803-3237

Legal Description *(for assessment purposes)*:
TRACT # 6527 LOTS 9,10,11,12,13,14, 15 AND LOT 16

Use Code: 8800 (Other Property Type)
8 = Miscellaneous
8 = Government Owned Property
0 = Unused or Unknown Code (No Meaning)
0 = Unused or Unknown Code (No Meaning)

Building Information

SUBPART: ***0101***
Design Type: 1900
Quality Class: D7

# of Units: 0
Beds/Baths: 0/0
Building SqFt: 22,929

Year Built: 1930
Effective Year: 1930
Depreciation: MC60 / / 0

RCN Other: $ 0
RCN Other Trended: $ 0
Year Change: 1968

Design Type: 1900
1 = Commercial
9 = Professional Building
0 = Unused or Unknown Code (No Meaning)
0 = Unused or Unknown Code (No Meaning)

SUMMARY: ***Total***

# of Units: 0
Beds/Baths: 0/0
Building SqFt: 22,929
Avg SqFt/Unit:

Events History

Ownership () Parcel Change ()

Show Re-Assessable Only: ☐

Recording Date	Seq. #	Re-Assessed	# Parcels	%	Ver. Code	DTT Sale Price	Assessed Value
05/22/2019	50	No	1	00%-0	1	$ 9	$ 0
02/45/1967	50	Yes				$ 0	$ 0

Assessment History

Show All: ☐ **Hide Inactive Rolls:** ☐

Showing 1 to 1 of 1 entries.

Bill Number	Bill Type	Bill Status	Date to Auditor	Recording Date	Total Value	Land Value	Improvement Value
224-PSEG				05/22/2019	$ 144,738	$ 144,738	$

© 2023- Los Angeles County Assessor

Contact Us (https://assessor.lacounty.gov/contact-us/) | Disclaimer (disclaimer) | FAQ (faq)

PDB Effective Date: 12/05/2023

(https://facebook.com/LACAssessor) (https://www.twitter.com/LACASSESSOR) (https://www.linkedin.com/company/los-angeles-county-office-of-the-assessor) (https://youtube.com/user/lacountyassessor)

ALHAMBRA HEALTH CENTER EARTHQUAKE RECOVERY PROJECT

SPEC. 5596 LACO 0901 DSR 02475

100% CONSTRUCTION DOCUMENT SUBMITTAL

612 WEST SHORB STREET
ALHAMBRA, CA 91803-3280

COUNTY OF LOS ANGELES
DEPT. OF PUBLIC WORKS

900 SOUTH FREMONT AVENUE, 5TH FLOOR
ALHAMBRA, CA 91803-1331

PROJECT DATA

ALHAMBRA HEALTH CENTER EARTHQUAKE REPAIR
JOB ADDRESS: 612 WEST SHORB STREET
ALHAMBRA, CALIFORNIA 91803-3280

BUILDING CODE:

1999 LOS ANGELES COUNTY BUILDING CODE TITLE 26

2001 CALIFORNIA BUILDING STANDARDS ADMINISTRATIVE CODE
PART 1, TITLE 24 C.C.R.

2001 CALIFORNIA BUILDING CODE (CBC)
PART 2, TITLE 24 C.C.R. (W/1997 U.B.C. VOLUMES 1-3 AND 2001 CALIFORNIA AMENDMENTS).

2001 CALIFORNIA ELECTRICAL CODE (CEC)
PART 3, TITLE 24 C.C.R. (W/1999 NAT'L ELEC. CODE OF NFPA)

2001 CALIFORNIA MECHANICAL CODE (CMC)
PART 4, TITLE 24 C.C.R. (W/2000 UNIFORM MECH. CODE OF IAPMO).

2001 CALIFORNIA PLUMBING CODE (CPC)
PART 5, TITLE 24 C.C.R. (W/2000 UNIFORM PLUMB. CODE OF IAPMO).

2001 CALIFORNIA FIRE CODE
PART 9, TITLE 24 C.C.R. (W/2000 UNIFORM FIRE CODE OF THE WESTERN FIRE CHIEFS ASSOCIATION).

2001 CALIFORNIA REFERENCED STANDARDS
PART 12, TITLE 24 C.C.R.

1990 TITLE 19 C.C.R.
PUBLIC SAFETY, STATE FIRE MARSHAL REGULATIONS

1998 CALIFORNIA BUILDING CODE
CHAPTER 34, DIVISION2 - STATE HISTORICAL BUILDING CODE.

BUILDING AREA:
FIRST FLOOR: 14,206 SQ. FT.
SECOND FLOOR: 7,039 SQ. FT.
TOTAL: 21,245 SQ. FT.

STORIES: 2 + PARTIAL BASEMENT

OCCUPANCY GROUP: I-DIV1.1

CONSTRUCTION TYPE: V-NR

FIRE RESISTIVE REQUIREMENTS (TABLE 6-A):

EXTERIOR BEARING WALLS:	N/A
INTERIOR BEARING WALLS:	N/A
EXTERIOR NON-BEARING WALLS:	N/A
STRUCTURAL FRAME:	N/A
PARTITIONS (PERMANENT):	N/A
FLOORS AND FLOOR-CEILINGS :	N/A
ROOFS AND ROOF-CEILINGS:	N/A
EXTERIOR DOORS AND WINDOWS:	N/A
STAIRWAY CONSTRUCTION:	N/A

CREDITS

OWNER:
COUNTY OF LOS ANGELES
DEPARTMENT OF PUBLIC WORKS
900 SOUTH FREMONT AVENUE
5TH FLOOR
ALHAMBRA, CALIFORNIA 91803-1331
CONTACT: THOMAS HEEG, PROJECT MANAGER
(626) 300-3288
MAC E-NUNU SENIOR CAPITAL
PROJECT MANAGER
(626) 300-3204

ARCHITECT:
CALDWELL ARCHITECTS
3107 WASHINGTON BOULEVARD
MARINA DEL REY, CALIFORNIA 90292
(310) 306-2449
CONTACT: DEENA WEINER WORAN,
PROJECT MANAGER

STRUCTURAL ENGINEER:
KPFF CONSULTING ENGINEERS
6080 CENTER DRIVE
SUITE 300
LOS ANGELES, CA 90045
(310) 665-1536
CONTACT: RAMZI HODALI, P.E.

MECHANICAL ENGINEER:
KHALIFEH AND ASSOCIATES
12121 WILSHIRE BOULEVARD
SUITE 314
LOS ANGELES, CA 90025
(310) 442-2268
CONTACT: JACK KHALIFEH

ELECTRICAL ENGINEER:
MDC ENGINEERS, LLC
2316 1/2 SOUTH UNION AVENUE
SUITE 5
LOS ANGELES, CA 90007
(213) 746-2844
CONTACT: B.A. SATYA, PRINCIPAL

HISTORICAL CONSULTANT:
HISTORIC RESOURCES GROUP, LLC
1728 NORTH WHITLEY AVENUE
HOLLYWOOD, CA 90028
(323) 469-2349
CONTACT: PEYTON HALL

VICINITY MAP



SHEET INDEX

ARCHITECTURAL DRAWINGS
A0.0 TITLE SHEET
A0.1 GENERAL NOTES
A0.2 GENERAL NOTES
A0.3 DEMOLITION SITE PLAN
A0.4 SITE PLAN
A1.2 ROOF PLAN
A2.1 FIRST FLOOR PLAN
A2.2 SECOND FLOOR PLAN
A3.1 ENLARGED FLOOR PLANS
A3.2 DEMOLITION ENLARGED FLOOR & CEILING PLANS
A3.3 ENLARGED FLOOR PLANS
A5.1 EXTERIOR ELEVATIONS
A5.2 SECTIONS AND ELEVATIONS
A8.1 EXTERIOR DETAILS
A9.1 INTERIOR DETAILS
A9.2 INTERIOR DETAILS

STRUCTURAL DRAWINGS
S1-1 STRUCTURAL GENERAL NOTES
S1-2 UNREINFORCED MASONRY SHEAR TEST RESULTS
S1-3 UNREINFORCED MASONRY SHEAR TEST RESULTS
S2-1 WEST SECOND FLOOR FRAMING PLAN
S2-2 EAST ROOF FRAMING PLAN
S2-3 WEST ROOF FRAMING PLAN
S3-1 SECTIONS AND DETAILS
S3-2 ELEVATIONS & DETAILS
S3-3 WALL CRACK REPAIR NOTES

ELECTRICAL DRAWINGS
E1.0 FIRST FLOOR ELECTRICAL PLAN

ABBREVIATIONS

ACCESS.	ACCESSIBLE
CLG.	CEILING
(E)	EXISTING
GA.	GAUGE
GALV.	GALVANIZED
O.C.	ON CENTER
SPEC.	SPECIFICATION
TYP.	TYPICAL
U.N.O.	UNLESS NOTED OTHERWISE

STORM WATER PROVISIONS

ATTACHMENT A

BEST MANAGEMENT PRACTICES FOR CONSTRUCTION ACTIVITIES*

Storm Water Pollution Control Requirements for Construction Activities
Minimum Water Quality Protection Requirements for All Development Construction Projects/Certification Statement

The following is intended minimum notes or as an attachment for construction and grading plans and represent the minimum standards of good housekeeping which must be implemented on all construction sites regardless of size. (Applies to all permits)

- Eroded sediments and other pollutants must be retained on site and may not be transported from the site via sheetflow, swales, area drains, natural drainage courses or wind.
- Stockpiles of earth and other construction related materials must be protected from being transported from the site by the forces of wind or water.
- Fuels, oils, solvents and other toxic materials must be stored in accordance with their listing and are not to contaminate the soil and surface waters. All approved storage containers are to be protected from the weather. Spills must be cleaned up immediately and disposed of in a proper manner. Spills may not be washed into the drainage system.
- Non-storm water runoff from equipment and vehicle washing and any other activity shall be contained at the project site.
- Excess or waste concrete may not be washed into the public way or any other drainage system. Provisions shall be made to retain concrete wastes on site until they can be disposed of as solid waste.
- Trash and construction related solid wastes must be deposited into a covered receptacle to prevent contamination of rainwater and dispersal by wind.
- Sediments and other materials may not be tracked from the site by vehicle traffic. The construction entrance roadways must be stabilized so as to inhibit sediments from being deposited into the public way. Accidental depositions must be swept up immediately and may not be washed down by rain or other means.
- Any slopes with disturbed soils or denuded of vegetation must be stabilized so as to inhibit erosion by wind and water.
- ☐ Other: _____

As the project owner or authorized agent of the owner, I have read and understand the requirements listed above, necessary to control storm water pollution from sediments, erosion, and construction materials, and I certify that I will comply with these requirements.

Print Name MAC E-NUNU
(Owner or authorized agent of the owner)

Signature _____ Date 12-31-03
(Owner or authorized agent of the owner)

* The above Best Management Practices are detailed in the California Storm Water Best Management Practices Handbook, March 1993

SYMBOLS

NORTH	NORTH	1 / A8.1	SECTION
03300.A	KEYNOTE	LAB / 1A04	ROOM NAME / ROOM NUMBER
1 / A0.0	DETAIL		REVISION
1 / A0.0	EXTERIOR ELEVATION	1	DOOR IDENTIFICATION
℄	CENTER LINE		
ℙ	PROPERTY LINE		

HISTORICAL REFERENCE NOTES

1. THIS BUILDING WAS DETERMINED TO BE ELIGIBLE FOR LISTING IN THE NATIONAL REGISTER FOR HISTORIC PLACES BY CONSENSUS DETERMINATION OF THE CALIFORNIA OFFICE OF HISTORIC PRESERVATION (SHPO) ON AUGUST 8, 1994
2. ALL WORK IS REQUIRED TO CONFORM TO THE SECRETARY OF THE INTERIOR'S STANDARDS FOR REHABILITATION

Caldwell Architects
3107 Washington Blvd
Marina del Rey
California 90292
T: 310.306.2449
F: 310.306.5095

ARCHITECT
LICENSED ARCHITECT
JOHN M. CALDWELL
No. C7172
REN. 7-31-05
STATE OF CALIFORNIA

CONSULTANT

BUILDING DEPARTMENT

THESE DRAWINGS AND SPECIFICATIONS AND EVERS, DESIGNS AND ARRANGEMENTS PRESENTED THEREBY ARE AND SHALL REMAIN THE PROPERTY OF THE ARCHITECT. NO PART THEREOF SHALL BE COPIED, DISCLOSED TO OTHERS OR USED IN CONNECTION WITH ANY WORK OR PROJECT OTHER THAN THE SPECIFIED PROJECT FOR WHICH THEY HAVE BEEN PREPARED AND DEVELOPED WITHOUT THE WRITTEN CONSENT OF THE ARCHITECT. VISUAL CONTACT WITH THESE DRAWINGS OR SPECIFICATIONS SHALL CONSTITUTE CONCLUSIVE EVIDENCE OF ACCEPTANCE OF THESE RESTRICTIONS. COPYRIGHT 2003.

AS-BUILT SET

NO.	REVISION	DATE

PROJECT TITLE

ALHAMBRA HEALTH CENTER EARTHQUAKE REPAIR

COUNTY OF LOS ANGELES
DEPT. OF PUBLIC WORKS
900 SOUTH FREMONT AVE. 5TH FLR
ALHAMBRA, CA 91803-1331

SHEET TITLE

TITLE SHEET

DRAWN BY: YNL, LH	SHEET NO. A0.0
CHECKED BY: DWW	
PROJECT NO. 02128	
DATE PRINTED: 12/22/05	SHEET 1 OF 26

GENERAL NOTES

1. THE INTENT OF THESE DRAWINGS AND SPECIFICATIONS IS TO INCLUDE ALL LABOR, MATERIALS AND SERVICES NECESSARY FOR COMPLETION OF ALL WORK SHOWN, PRESCRIBED, OR REASONABLY IMPLIED BUT NOT LIMITED TO THAT EXPLICITLY INDICATED IN THE CONTRACT DOCUMENTS.

2. STRUCTURAL, ELECTRICAL, AND PLUMBING, DRAWINGS ARE SUPPLEMENTAL TO THE ARCHITECTURAL DRAWINGS. THE CONTRACTOR SHALL REVIEW ALL PLANS AND DRAWINGS. IN THE EVENT OF CONFLICTING STATEMENTS, INSUFFICIENT INFORMATION OR ERRORS, THE CONTRACTOR SHALL IMMEDIATELY NOTIFY THE ENGINEER AND OBTAIN CLARIFICATION BEFORE ANY WORK IS BEGUN. WORK INSTALLED WHERE CONFLICTING CONDITIONS EXIST SHALL BE CORRECTED AT CONTRACTORS EXPENSE.

3. ALL WORK SHALL BE IN ACCORDANCE WITH THE LATEST ADOPTED EDITION OF THE UBC, TITLE 24 OF THE CALIFORNIA CODE OF REGULATIONS, LOS ANGELES COUNTY BUILDING CODE AND ALL OTHER APPLICABLE CODES, ORDINANCES AND REGULATIONS. NOTHING HEREIN SHALL BE INTERPRETED TO THE CONTRARY.

4. ALL ELECTRICAL AND PLUMBING WORK SHALL CONFORM TO THE REQUIREMENTS OF ALL LEGALLY CONSTITUTED AUTHORITIES HAVING JURISDICTION.

5. WHENEVER AN ARTICLE, DEVICE, OR PIECE OF EQUIPMENT IS SHOWN, INDICATED, OR REFERRED TO ON THE DRAWINGS OR THESE NOTES IN THE SINGULAR NUMBER, SUCH REFERENCES APPLY TO AS MANY SUCH ARTICLES AS ARE REQUIRED TO COMPLETE THE INSTALLATION.

6. ANY ITEMS INDICATED WITH "(E)" SHALL BE DEEMED TO BE EXISTING. ANY ITEMS INDICATED OTHERWISE SHALL BE CONSIDERED NEW WORK AND SHALL BE PART OF THIS CONTRACT, UNLESS NOTED OTHERWISE.

7. ARCHITECT WILL INTERPRET THE INTENT OF THE DOCUMENTS IN CASE OF POSSIBLE CONFLICT OR DISCREPENCY.

8. DO NOT SCALE THE DRAWINGS.

9. ALL DIMENSIONS ARE TO FACE OF FINISH UNLESS SHOWN OTHERWISE.

10. DETAILS NOTED AS "TYP" OR "TYPICAL" SHALL APPLY IN ALL CASES WHETHER OR NOT SPECIFICALLY REFERENCED.

11. DRAWING KEYNOTE SYSTEM: A KEYNOTING SYSTEM IS USED ON THE DRAWINGS FOR MATERIALS REFERENCES AND NOTES. REFER TO THE KEYNOTE LEGEND ON THE DRAWINGS FOR INFORMATION WHICH RELATES TO EACH KEYNOTE SYMBOL ON TEH RESPECTIVE DRAWING. EACH KEYNOTE SYMBOL CONSISTS OF A 5-DIGIT NUMBER FOLLOWED BY A PERIOD AND LETTER SUFFIX. THE FIRST 4 DIGITS OF THE NUMBER GENERALLY RELATE TO THE SPECIFICATION SECTION WHICH COVERS THE ITEM THAT IS REFERENCED, AND THE LETTER SUFFIX IDENTIFIES THE SPECIFIC REFERENCE NOTATION USED ON TEH DRAWING. THE LETTER SUFFIX DOES NOT RELATE TO ANY CORRESPONDING REFERENCE LETTER IN THE SPECIFICATION. THE ORGANIZATION OF THE KEYNOTING SYSTEM ON THE DRAWINGS, WITH THE KEYNOTE REFERENCE NUMBERS RELATED TO THE SPECIFICATIONS SECTIONS NUMBERING SYSTEM, SHALL NOT CONTROL THE CONTRACTOR IN BIDDING THE WORK AMONG SUBCONTRACTORS OR IN ESTABLISHING THE EXTENT OF WORK TO BE PERFORMED AT ANY TRADE.

12. EXISTING CONDITIONS MAY NOT BE SHOWN EXACTLY. THE GENERAL CONTRACTOR AND ALL SUB-CONTRACTORS SHALL VERIFY ALL DIMENSIONS AND CONDITIONS ON THE JOB SITE PRIOR TO BEGINNING CONSTRUCTION AND SHALL REPORT ANY DISCREPANCIES OR UNIDENTIFIED CONDITIONS TO THE ARCHITECT FOR RESOLUTION BEFORE ANY WORK IS BEGUN, OR IMMEDIATELY UPON DISCOVERY.

13. NEITHER THE ARCHITECT'S REVIEW NOR APPROVAL OF SHOP DRAWINGS SHALL RELIEVE THE CONTRACTOR FROM RESPONSIBILITY FOR DEVIATIONS FROM DRAWINGS OR SPECIFICATIONS UNLESS HE HAS CALLED THE ARCHITECT'S ATTENTION IN WRITING TO SUCH DEVIATIONS AT THE TIME OF SUBMISSION NOR SHALL IT RELIEVE HIM OF RESPONSIBILITY FOR ERRORS OF ANY SORT IN THE SHOP DRAWINGS.

14. PROVIDE ATTACHMENT AND CONNECTION DEVICES AND METHODS FOR SECURING WORK PROPERLY AS IT IS INSTALLED: TRUE TO LINE AND LEVEL, PER CODE AND WITHIN RECOGNIZED INDUSTRY TOLERANCES IF NOT OTHERWISE INDICATED. ALLOW FOR EXPANSIONS AND BUILDING MOVEMENTS. PROVIDE UNIFORM JOINT WIDTHS IN EXPOSED WORK. ORGANIZED FOR BEST POSSIBLE VISUAL EFFECT. REFER QUESTIONABLE VISUAL-EFFECTS CHOICES TO ARCHITECT FOR FINAL DECISION.

15. THE CONTRACTOR SHALL BE RESPONSIBLE FOR MEANS, METHODS, TECHNIQUES AND PROCEDURES EMPLOYED IN THE PERFORMANCE OF WORK IN, ON OR ABOUT THE JOB SITE. THE CONTRACTOR SHALL COORDINATE AND VERIFY ALL WORK PERFORMED BY SUB-CONTRACTORS.

16. LOCATIONS OF ALL UTILITIES SHOWN ON THE DRAWINGS ARE APPROXIMATE. THE CONTRACTOR SHALL EXERCISE EXTREME CAUTION IN EXCAVATION AND TRENCHING TO AVOID INTERCEPTING EXISTING PIPING OR CONDUITS. THE CONTRACTOR IS RESPONSIBLE TO VERIFY LOCATION OF ALL SITE UTILITIES AND TO COORDINATE AND AVOID CONFLICT IN THE LOCATIONS OF NEW UNDERGROUND AND SITE UTILITIES. THE CONTRACTOR SHALL INCLUDE ALL NECESSARY UTILITY FEES, METERS/AND CONNECTIONS IN HIS BID. CALL DIG ALERT 1-800-227-2600.

17. ALL CONTRACTORS AND SUB-CONTRACTORS PERFORMING WORK ON, OR RELATED TO THIS PROJECT SHALL CONDUCT THEIR OPERATIONS SO THAT ALL EMPLOYEES ARE PROVIDED A SAFE PLACE TO WORK AND THE PUBLIC IS PROTECTED, AND SHALL COMPLY WITH THE "OCCUPATIONAL SAFETY AND HEALTH REGULATION" OF THE U.S. DEPARTMENT OF LABOR AND WITH ANY AND ALL OTHER APPLICABLE STATE AND/OR LOCAL SAFETY REGULATIONS.

18. WORKMANSHIP STANDARDS: REMOVE AND REPLACE WORK WHICH DOES NOT COMPLY WITH WORKMANSHIP STANDARDS AS SPECIFIED AND AS RECOGNIZED IN THE CONSTRUCTION INDUSTRY FOR APPLICATIONS INDICATED. REMOVE AND REPLACE OTHER WORK DAMAGED OR DETERIORATED BY FAULTY WORKMANSHIP OR ITS REPLACEMENT.

19. MANUFACTURER'S INSTRUCTIONS: WHERE INSTALLATIONS INCLUDE MANUFACTURED PRODUCTS, COMPLY WITH MANUFACTURER'S APPLICABLE INSTRUCTIONS AND RECOMMENDATIONS FOR INSTALLATION, TO EXTENT THESE ARE MORE EXPLICIT OR MORE STRINGENT THAN REQUIREMENTS INDICATED IN CONTRACT DOCUMENTS.

20. ITEMS TO BE REUSED OR STORED: EXERCISE THE GREATEST POSSIBLE CARE WHEN REMOVING ITEMS SCHEDULED FOR REUSE. USE ONLY MECHANICS SKILLED IN THE APPROPRIATE CRAFTS. IDENTIFY POINT OF REUSE, STORE AND PROTECT AT LOCATIONS AS DIRECTED BY OWNER OR OWNER'S REPRESENTATIVE. CLEAN REUSED ITEMS BEFORE INSTALLING AT NEW LOCATIONS. MOUNT ITEMS IN SAME MANNER AS PREVIOUSLY DONE UNLESS NOTED OTHERWISE.

21. ANY REQUIRED INTERRUPTION OF OR REMOVAL OF ANY UTILITY SERVICE SERVING THE EXISTING FACILITY SHALL NOT BE PERFORMED UNTIL A MINIMUM OF 72-HOUR PRIOR NOTICE IS GIVEN TO THE OWNER BY THE CONTRACTOR. SUCH WORK AS RELATES TO THE NEW OR EXISTING WORK SHALL BE COORDINATED WITH THE OWNER AND THE APPLICABLE UTILITY COMPANY, AS MAY BE NECESSARY.

GENERAL NOTES

22. CUTTING AND PATCHING: EXECUTE CUTTING, FITTING AND PATCHING OF WORK REQUIRED TO MAKE THE SEVERAL PARTS FIT PROPERLY, TO REMOVE AND REPLACE DEFECTIVE WORK, TO REMOVE AND REPLACE WORK NOT CONFORMING TO REQUIREMENTS OF THE CONTRACT DOCUMENTS, AND TO INSTALL SPECIFIED WORK IN EXISTING CONSTRUCTION. PERFORM REMOVALS TO EXTENT REQUIRED PLUS SUCH ADDITIONAL REMOVALS AS ARE NECESSARY FOR COMPLETION EVEN THOUGH NOT INDICATED OR SPECIFIED.

23. RESTORE WORK WHICH HAS BEEN CUT OR REMOVED, INSTALL NEW PRODUCTS TO PROVIDE COMPLETED WORK IN ACCORDANCE WITH THE CONTRACT DOCUMENTS. REFINISH PATCHED, NEW AND EXISTING SURFACES TO MATCH ADJACENT, UNDISTURBED CONSTRUCTION. WHERE REPAINTING IS NECESSARY, THE PAINTING SHALL BE CARRIED TO NATURAL BREAKS OR NATURAL TERMINATIONS, AS APPROVED. PRIOR TO PAINTING, PREPARE PATCHED AREAS AS SPECIFIED FOR THE SAME NEW WORK.

24. MATERIALS: EXCEPT AS OTHERWISE INDICATED OR APPROVED BY ARCHITECT, PROVIDE MATERIALS FOR CUTTING-AND-PATCHING WHICH WILL RESULT IN EQUAL-OR-BETTER WORK THAN WORK BEING CUT-AND-PATCHED IN TERMS OF PERFORMANCE CHARACTERISTICS AND INCLUDING VISUAL EFFECT WHERE APPLICABLE. USE MATERIALS IDENTICAL WITH ORIGINAL MATERIALS WHERE FEASIBLE AND WHERE RECOGNIZED THAT SATISFACTORY RESULTS CAN BE PRODUCED THEREBY. REMOVE AND REPLACE WORK JUDGED BY ARCHITECT TO BE CUT-AND-PATCHED IN A VISUALLY UNSATISFACTORY OR OTHERWISE OBJECTABLE MANNER. RESTORE EXPOSED FINISHES OF RESTRICTION ONTO RETAINED WORK ADJOINING, IN A MANNER WHICH WILL ELIMINATE EVIDENCE OF PATCHING.

25. FINAL CLEANING MUST BE DONE TO OWNER'S SATISFACTION AND SHALL INCLUDE, BUT NOT BE LIMITED TO, CLEANING OF EXISTING LIGHT FIXTURES AND LAMPS AND REMOVAL OF TEMPORARY PROTECTION DEVICES. SEE SPECIFICATIONS FOR ADDITIONAL FINAL CLEANING REQUIREMENTS.

26. THE STRUCTURE IS DESIGNED AS A STABLE UNIT AFTER ALL COMPONENTS ARE IN PLACE. THE CONTRACTOR SHALL DESIGN AND PROVIDE ALL SHORING AND BRACING NECESSARY TO ENSURE THE STABILITY OF ANY AND ALL PARTS OF THE BUILDING DURING CONSTRUCTION.

27. UNLESS SPECIFICALLY SHOWN OR NOTED ON THE DRAWINGS, NO STRUCTURAL MEMBER SHALL BE CUT, NOTCHED, BORED, WELDED, OR OTHERWISE MODIFIED WITHOUT THE PERMISSION OF THE ENGINEER.

28. INSPECTION OF CONDITIONS: INSPECT SUBSTRATE TO RECEIVE WORK AND CONDITIONS UNDER WHICH WORK WILL BE PERFORMED, AND REPORT UNSATISFACTORY CONDITIONS. DO NOT PROCEED WITH THE WORK UNTIL UNSATISFACTORY CONDITIONS HAVE BEEN CORRECTED.

29. CHANGES TO THE APPROVED DRAWINGS AND SPECIFICATIONS SHALL BE MADE BY ADDENDA OR CHANGE ORDER.

QUALITY STANDARDS

GENERAL

1. ALL WALLS, DOORS AND THEIR RELATED FRAMES, AND WINDOWS AND THEIR RELATED FRAMES SHALL BE PLUMB AND STRAIGHT, TYPICAL.

2. ALL WALLS, CEILINGS AND MISCELLANEOUS ITEMS SUCH AS HANDRAILS, ALL PREVIOUSLY PAINTED ITEMS, SHALL RECEIVE PAINT, WHETHER INDICATED OR NOT. EXCEPTION: UNLESS NOTED OTHERWISE, DO NOT PAINT UNPAINTED CONCRETE, UNPAINTED MASONRY, CASEWORK, OR FACTORY FINISHED ITEMS SUCH AS LIGHT FIXTURES, CARPET, COVERPLATES, GRILLES, FIXTURES, NEW CEILING TILES, ETC.

CEILING

3. FINISH CEILINGS SHALL BE FLUSH AND LEVEL, UNLESS NOTED OTHERWISE.

CORRIDOR

4. MINIMUM CORRIDOR WIDTH SHALL BE 44" CLEAR. ELECTRICAL CABINETS, WAINSCOT, ETC. SHALL NOT PROJECT INTO THIS CLEAR DIMENSION.

DOORS

5. ALL PIN-TYPE HINGES WHICH ARE ACCESSIBLE FROM OUTSIDE THE SECURED AREA WHEN THE DOOR IS CLOSED SHALL HAVE NON-REMOVABLE HINGE PINS. IN ADDITION, THEY SHALL HAVE MINIMUM 1/4" DIAMETER STEEL JAMB STUD WITH 1/4" MINIMUM PROJECTION UNLESS THE HINGES ARE SHAPED TO PREVENT REMOVAL OF THE DOOR IF THE HINGES PINS ARE REMOVED.

6. THE STRIKE PLATE FOR LATCHES AND THE HOLDING DEVICE FOR PROJECTING DEADBOLTS IN WOOD CONSTRUCTION SHALL BE SECURED TO THE JAMB AND THE WALL FRAMING WITH SCREWS NOT LESS THAN 3 1/2" IN LENGTH.

7. DEADBOLTS SHALL HAVE HARDENED INSERTS. DEADLOCKING LATCH KEY-OPERATED LOCKS ON EXTERIOR; LOCKS OPENABLE WITHOUT KEY, SPECIAL KNOWLEDGE OR EFFORT ON INTERIOR.

8. STRAIGHT DEADBOLTS SHALL HAVE A MINIMUM THROW OF 1" AND AN EMBEDMENT OF NOT LESS THAN 5/8".

9. A HOOK-SHAPED OR AN EXPANDING-LUG DEADBOLT SHALL HAVE A MINIMUM THROW OF 3/4".

10. CYLINDER GUARDS SHALL BE INSTALLED ON ALL CYLINDER LOCKS WHENEVER THE CYLINDER PROJECTS BEYOND THE FACE OF THE DOOR OR IS OTHERWISE ACCESSIBLE TO GRIPPING TOOLS.

11. SECURE INACTIVE LEAF OF DOUBLE DOOR AND UPPER LEAF OF DUTCH DOOR.

FLOOR

12. THE SURFACE OF THE FLOORS SHALL BE SLIP-RESISTANT. WALKS SHALL BE AS SLIP-RESISTANT AS A MEDIUM SALTED FINISH.

GYPSUM BOARD

1. GYPSUM WALLBOARD AND SOFFITS SHALL CONFORM TO CHAPTER 25 OF TITLE 24, PART 2, UNLESS OTHERWISE NOTED.
2. GYPSUM WALLBOARD SHALL CONFORM TO CHAPTER 47 OF C.B.C. U.N.O.
3. ALL GYPSUM BOARD USED IN JANITOR'S ROOMS AND ALL TOILET ROOMS SHALL BE WATER RESISTANT EXCEPT AT CEILINGS PER 1997 UBC SECTION 2512.
3. J-BOXES INSTALLED ON OPPOSITE SIDES OF FIRE RATED WALLS SHALL BE MINIMUM 24" APART.

ACCESSIBLITY NOTES

GENERAL

1. DURING PERIODS OF PARTIAL OR RESTRICTED USE OF A BUILDING OR FACILITY, THE ENTRANCES USED FOR PRIMARY ACCESS SHALL BE ACCESSIBLE TO AND USABLE BY PHYSICALLY HANDICAPPED PERSONS.

2. THE SPACE REQUIRED FOR A WHEELCHAIR TO MAKE A 180 DEGREE TURN IS A CLEAR SPACE OF 60" DIAMETER OR A T-SHAPED SPACE.

3. IF THE CLEAR FLOOR SPACE ONLY ALLOWS A FORWARD APPROACH TO AN OBJECT, THE MAXIMUM HIGH FORWARD REACH ALLOWED SHALL BE 48". SEE FIGURE 11B-5C(a) IN THE 1999 U.B.C. THE MINIMUM LOW FORWARD REACH IS 15". IF THE HIGH FORWARD REACH IS OVER AN OBSTRUCTION, REACH AND CLEARANCES SHALL BE AS SHOWN IN FIGURE 11B-5C(b) IN THE 1999 U.B.C.

4. IF THE CLEAR FLOOR SPACE ALLOWS PARALLEL APPROACH BY A PERSON IN A WHEELCHAIR, THE MAXIMUM HIGH SIDE REACH ALLOWED SHALL BE 54" AND THE LOW SIDE REACH SHALL BE NO LESS THAN 9" ABOVE THE FLOOR AS SHOWN IN FIGURES 11B-5(a) & (b)IN THE 1999 U.B.C. IF THE SIDE REACH IS OVER AN OBSTRUCTION, THE REACH AND CLEARANCES SHALL BE AS SHOWN IN FIGURE 11B-5D(c) IN THE 1999 U.B.C.

5. EMPLOYEE WORK AREAS SHALL BE ACCESSIBLE BY MEANS OF A 36" MINIMUM AISLE AND A 32" MINIMUM CLEAR OPENING DOOR WIDTH.

6. WHERE FIXED OR BUILT-IN SEATING, TABLES, OR COUNTERS ARE PROVIDED FOR THE PUBLIC, AND IN GENERAL EMPLOYEE AREAS, 5%, BUT NOT LESS THAN 1 MUST BE ACCESSIBLE, AS REQUIRED IN SECTION 1122B.

7. MOUNTING HEIGHTS: WHERE MOUNTING HEIGHTS ARE NOT INDICATED, MOUNT INDIVIDUAL UNITS OF WORK AT MOUNTING HEIGHTS AS LISTED IN APPLICABLE CODE, ESPECIALLY CA TITLE 24. REFER QUESTIONABLE MOUNTING HEIGHT CHOICES TO ARCHITECT FOR FINAL DECISION.

8. THE TOPS OF TABLES AND COUNTERS SHALL BE 28" TO 34" FROM THE FLOOR OR GROUND.

9. WHERE A SINGLE COUNTER CONTAINS MORE THAN ONE TRANSACTION STATION, SUCH AS (BUT NOT LIMITED TO) A BANK COUNTER WITH MULTIPLE TELLER WINDOWS OR A RETAIL SALES COUNTER WITH MULTIPLE CASH REGISTER STATIONS, AT LEAST 5%, BUT NEVER LESS THAN 1, OF EACH TYPE OF STATION SHALL BE LOCATED AT A SECTION OF COUNTER THAT IS AT LEAST 36" LONG AND NO MORE THAN 28" TO 34" HIGH.

PATH OF TRAVEL

1. GROUND AND FLOOR SURFACES ALONG ACCESSIBLE ROUTES AND IN ACCESSIBLE ROOMS AND SPACES, INCLUDING FLOORS, WALKS, RAMPS, STAIRS, AND CURB RAMPS, SHALL BE STABLE, FIRM, AND SLIP RESISTANT.

2. IN BUILDINGS OR FACILITIES, FLOORS OF A GIVEN STORY SHALL BE A COMMON LEVEL THROUGHOUT, OR SHALL BE CONNECTED BY PEDESTRIAN RAMPS OR SPECIAL ACCESS LIFTS.

3. IF CARPET OR CARPET TILE IS USED ON A GROUND OR FLOOR SURFACE, IT SHALL BE SECURELY ATTACHED; HAVE A FIRM CUSHION, PAD OR BACKING OR NO CUSHION OR PAD; AND HAVE A LEVEL LOOP TEXTURED LOOP, LEVEL CUT PILE, OR LEVEL CUT/UNCUT PILE TEXTURE. THE MAXIMUM PILE HEIGHT SHALL BE 1/2". EXPOSED EDGES OF CARPET SHALL BE FASTENED TO FLOOR SURFACES AND HAVE TRIM ALONG THE ENTIRE LENGTH OF THE EXPOSED EDGE.

4. OBJECTS PROJECTING FROM THE WALLS WITH THEIR LEADING EDGES BETWEEN 27" AND 80" ABOVE THE FINISHED FLOOR SHALL PROTRUDE NO MORE THAN 4" INTO WALKS, HALLS, CORRIDORS, PASSAGEWAYS OR AISLES.

5. OBJECTS MOUNTED WITH THEIR LEADING EDGED AT OR BELOW 27" ABOVE THE FINISHED FLOOR MAY PROTRUDE ANY AMOUNT INTO WALKS, HALLS, CORRIDORS, PASSAGEWAYS OR AISLES.

6. FREE-STANDING OBJECTS MOUNTED ON POSTS OR PYLONS MAY OVERHANG 12" MAXIMUM FROM 27" TO 80" ABOVE THE GROUND OR FINISHED FLOOR.

7. PROTRUDING OBJECTS SHALL NOT REDUCE THE CLEAR WIDTH OF AN ACCESSIBLE ROUTE OR MANEUVERING SPACE.

8. WALKS, HALLS, CORRIDORS, PASSAGEWAYS, AISLES OR OTHER CIRCULATION SPACES SHALL HAVE 80" MINIMUM CLEAR HEAD ROOM.

9. ANY OBSTRUCTION THAT OVERHANGS A PEDESTRIAN WAY SHALL BE A MINIMUM OF 80" ABOVE THE WALKING SURFACE AS MEASURED FROM THE BOTTOM OF THE OBSTRUCTION.

10. IF A WALK CROSSES OR ADJOINS A VEHICULAR WAY, AND THE WALKING SURFACES ARE NOT SEPARATED BY CURBS, RAILINGS OR OTHER ELEMENTS BETWEEN THE PEDESTRIAN AREAS AND VEHICULAR AREAS, THE BOUNDARY BETWEEN THE AREAS SHALL BE DEFINED BY A CONTINUOUS DETECTABLE WARNING WHICH IS 36" WIDE, COMPLYING WITH SECTION 1024.3 IN THE 1999 U.B.C.

ACCESS WALKS

1. SITE DEVELOPMENT AND GRADING SHALL BE DESIGNED TO PROVIDE ACCESS TO ALL ENTRANCES AND EXTERIOR GROUND FLOOR EXITS, AND ACCESS TO NORMAL PATHS OF TRAVEL, AND WHERE NECESSARY TO PROVIDE ACCESS, SHALL INCORPORATE PEDESTRIAN RAMPS, CURB RAMPS, ETC.

2. THE ACCESSIBLE ROUTE OF TRAVEL SHALL BE THE MOST PRACTICAL DIRECT ROUTE BETWEEN ACCESSIBLE BUILDING ENTRANCES, ACCESSIBLE SITE FACILITIES, AND THE ACCESSIBLE ENTRANCE TO THE SITE.

3. AT LEAST ONE ACCESSIBLE ROUTE WITHIN THE BOUNDARY OF THE SITE SHALL BE PROVIDED FROM PUBLIC TRANSPORTATION STOPS, ACCESSIBLE PARKING AND ACCESSIBLE PASSENGER LOADING ZONES, AND PUBLIC STREETS OR SIDEWALKS, TO THE ACCESSIBLE BUILDING ENTRANCES THEY SERVE. THE ACCESSIBLE ROUTE SHALL, TO THE MAXIMUM EXTENT FEASIBLE, COINCIDE WITH THE ROUTE FOR THE GENERAL PUBLIC.

4. WALKS AND SIDEWALKS SHALL HAVE A CONTINUOUS COMMON SURFACE, NOT INTERRUPTED BY STEPS OR BY ABRUPT CHANGES IN LEVEL EXCEEDING 1/2", AND SHALL BE A MINIMUM OF 48" IN WIDTH.

ACCESSIBLITY NOTES

5. ABRUPT CHANGES IN LEVEL, EXCEPT BETWEEN A WALK OR SIDEWALK AND DRIVEWAY, OR WHEN A GAURDRAIL OR HANDRAIL IS PROVIDED, EXCEEDING 4 INCHES IN A VERTICAL DIMENSION SHALL BE IDENTIFIED BY CURBS PROJECTING AT LEAST 6 INCHES IN HEIGHT ABOVE WALK OR SIDEWALK SURFACE TO WARN THE BLIND OF A POTENTIAL DROP-OFF.

6. WHEN ABRUPT CHANGES IN LEVEL NOT EXCEEDING 1/2" OCCUR, THEY SHALL BE BEVELED WITH A SLOPE NO GREATER THAN 1:2, EXCEPT THAT LEVEL CHANGES NOT EXCEEDING 1/4" SHALL BE VERTICAL.

7. ABRUPT CHANGES IN LEVEL ALONG ANY ACCESSIBLE ROUTE EXCEEDING 1/2" SHALL COMPLY WITH THE REQUIREMENTS FOR CURB RAMPS.

8. WHEN THE SLOPE IN THE DIRECTION OF TRAVEL OF ANY WALK EXCEEDS 1 VERTICAL TO 20 HORIZONTAL IT SHALL COMPLY WITH THE PROVISION IN SECTION 1007.A5 A PEDESTRIAN RAMP.

9. WALK AND SIDEWALK SURFACE CROSS SLOPES SHALL NOT EXCEED 1/4" PER FOOT EXCEPT WHEN THE ENFORCING AGENCY FINDS THAT DUE TO LOCAL CONDITIONS IT CREATES AN UNREASONABLE HARDSHIP, THE CROSS SLOPE CAN BE INCREASED TO A MAXIMUM OF 1/2" PER FOOT FOR DISTANCES NOT TO EXCEED 20'.

10. WALKS SHALL BE PROVIDED WITH A LEVEL AREA NOT LESS THAN 60" AT A DOOR OR GATE THAT SWINGS TOWARD THE WALK, AND NOT LESS THAN 48" WIDE BY 44" DEEP AT A DOOR GATE THAT SWINGS AWAY FROM THE WALK.

11. WALKS SHALL EXTEND A MINIMUM OF 24" TO THE SIDE OF THE STRIKE EDGE OF A DOOR OR A GATE THAT SWINGS TOWARD THE WALK.

12. ALL WALKS WITH CONTINUOUS GRADIENTS SHALL HAVE LEVEL AREAS AT LEAST 5' IN LENGTH AT INTERVALS OF AT LEAST EVERY 400'.

13. WALK SURFACES WITH A SLOPE OF LESS THAN 6% GRADIENT SHALL BE AT LEAST AS SLIP-RESISTANT AS THAT DESCRIBED AS A MEDIUM SALTED FINISH.

14. WALK SURFACES WITH A SLOPE OF 6% OR GREATER GRADIENT SHALL BE SLIP RESISTANT.

PARKING

1. IN PARKING FACILITIES THAT DO NOT SERVE A PARTICULAR BUILDING, ACCESSIBLE PARKING SHALL BE LOCATED ON THE SHORTEST ACCESSIBLE ROUTE OF TRAVEL TO AN ACCESSIBLE PEDESTRIAN ENTRANCE OF THE PARKING FACILITY.

2. WHEN MORE THAN ONE ACCESSIBLE PARKING SPACE IS PROVIDED, IN LIEU OF PROVIDING A 14' WIDE SPACE FOR EACH PARKING SPACE, TWO SPACES CAN BE PROVIDED WITHIN A 23' WIDE AREA LINED TO PROVIDE A 9' PARKING AREA ON EACH SIDE OF A 5' LOADING AND UNLOADING ACCESS AISLE IN THE CENTER.

3. THE MINIMUM LENGTH OF AN ACCESSIBLE PARKING SPACE SHALL BE 18'.

4. ONE IN EVERY EIGHT ACCESSIBLE SPACES, BUT NOT LESS THAN ONE, SHALL BE SERVED BY AN ACCESS AISLE 96" WIDE MINIMUM AND SHALL BE DESIGNATED VAN ACCESSIBLE. ALL SUCH SPACES MAY BE GROUPED ON ONE LEVEL OF THE PARKING STRUCTURE.

5. SURFACE SLOPES OF ACCESSIBLE PARKING SPACES SHALL BE THE MINIMUM POSSIBLE AND SHALL NOT EXCEED 1/4" PER FOOT IN ANY DIRECTION.

6. ACCESSIBLE PARKING SPACES SHALL BE SO LOCATED THAT PERSONS WITH DISABILITIES ARE NOT COMPELLED TO WHEEL OR WALK BEHIND PARKED CARS OTHER THAN THEIR OWN.

7. IN EACH PARKING AREA, A CURB OR WHEELSTOP SHALL BE PROVIDED TO PREVENT ENCROACHMENT OF CARS OVER THE REQUIRED WIDTH OF WALKWAYS WHERE NECESSARY.

8. EACH PARKING SPACE RESERVED FOR PERSONS WITH DISABILITIES IS IDENTIFIED BY A REFLECTORIZED SIGN PERMANENTLY POSTED IMMEDIATELY AT THE HEAD OF EACH STALL OR SPACE, CONSISTING OF A PROFILE VIEW OF A WHEELCHAIR WITH OCCUPANT IN WHITE OR DARK BLUE BACKGROUND. THE SIGN SHALL NOT BE SMALLER THAN 70 SQUARE INCHES IN AREA AND, WHEN IN A PATH OF TRAVEL SHALL BE POSTED AT A MINIMUM HEIGHT OF 80" FROM THE BOTTOM OF THE SIGN TO THE PARKING SPACE FINISHED GRADE.

9. SIGNS TO IDENTIFY ACCESSIBLE PARKING SPACES ARE CENTERED ON THE STALL AT THE INTERIOR END OF THE PARKING SPACE AT A MINIMUM HEIGHT OF 80" FROM THE BOTTOM OF THE SIGN TO THE PARKING SPACE FINISHED GRADE.

10. VAN ACCESSIBLE PARKING SPACES SHALL HAVE AN ADDITIONAL SIGN STATING "VAN ACCESSIBLE" MOUNTED BELOW THE SYMBOL OF ACCESSIBILITY.

11. AN ADDITIONAL SIGN SHALL ALSO BE POSTED, IN A CONSPICUOUS PLACE, AT EACH ENTRANCE TO OFF-STREET PARKING FACILITIES, OR IMMEDIATELY ADJACENT TO AND VISIBLE FROM EACH STALL OR SPACE. THE SIGN SHALL BE NOT LESS THAN 17" BY 22" IN SIZE WITH LETTERING NOT LESS THAN 1" IN HEIGHT, WHICH CLEARLY AND CONSPICUOUSLY STATES THE FOLLOWING: "UNAUTHORIZED VEHICLES PARKED IN DESIGNATED ACCESSIBLE SPACES NOT DISPLAYING DISTINGUISHING PLACARDS OR LICENSE PLATES ISSUED FOR PERSONS WITH DISABILITIES MAY BE TOWED AWAY AT OWNER'S EXPENSE. TOWED VEHICLES MAY BE RECLAIMED AT _____ OR BY TELEPHONING (626) 570-5166."

12. THE SURFACE OF EACH ACCESSIBLE PARKING SPACE OR STALL SHALL HAVE A SURFACE IDENTIFICATION DUPLICATING EITHER OUTLINING OR PAINTING THE STALL OR SPACE IN BLUE AND OUTLINING ON THE GROUND IN THE STALL OR SPACE IN WHITE OR SUITABLE CONTRASTING COLOR A PROFILE VIEW DEPICTING A WHEELCHAIR OCCUPANT; OR OUTLINING A PROFILE VIEW OF A WHEELCHAIR WITH OCCUPANT IN WHITE ON BLUE BACKGROUND. THE PROFILE VIEW SHALL BE LOCATED SO THAT IT IS VISIBLE TO A TRAFFIC ENFORCEMENT OFFICER WHEN A VEHICLE IS PROPERLY PARKED IN THE SPACE AND SHALL BE 36"H X 36"W.

ACCESS RAMP

1. THE MAXIMUM SLOPE OF A RAMP THAT SERVES ANY ENTRY, PROVIDES ACCESS FOR PERSONS WITH DISABILITIES, OR IS IN THE PATH OF TRAVEL SHALL BE 1" RISE IN 12" OF HORIZONTAL RUN.

2. THE CROSS SLOPE OF RAMP SURFACES SHALL BE NO GREATER THAN 1:50.

ACCESSIBLITY NOTES

3. THE WIDTH OF RAMPS SHALL BE AS REQUIRED FOR STAIRWAYS AND EXITS.

4. PEDESTRIAN RAMPS SERVING PRIMARY ENTRANCES TO BUILDINGS HAVING AN OCCUPANT LOAD OF 300 OR MORE SHALL HAVE A MINIMUM CLEAR WIDTH OF 60".

5. NOT USED.

6. ALL OTHER PEDESTRIAN RAMPS SERVING PRIMARY ENTRANCES SHALL HAVE A MINIMUM WIDTH OF 48".

7. LANDINGS SHALL BE PROVIDED AT THE TOP AND BOTTOM OF EACH RAMP.

8. INTERMEDIATE LANDINGS SHALL BE PROVIDED AT INTERVALS NOT EXCEEDING 30" OF VERTICAL RISE AND AT EACH CHANGE OF DIRECTION.

9. TOP LANDINGS SHALL NOT BE LESS THAN 60" WIDE AND SHALL HAVE A LENGTH OF NOT LESS THAN 60" IN THE DIRECTION OF RAMP RUN.

10. DOORS IN ANY POSITION SHALL NOT REDUCE THE MINIMUM DIMENSION OF THE RAMP LANDING TO LESS THAN 42" AND SHALL NOT REDUCE THE REQUIRED WIDTH BY MORE THAN 3'-0" WHEN FULLY OPEN.

11. THE WIDTH OF THE LANDING SHALL EXTEND 24" PAST THE STRIKE EDGE OF ANY DOOR OR GATE FOR EXTERIOR RAMPS AND 18" PAST THE STRIKE EDGE FOR INTERIOR RAMPS.

12. AT BOTTOM AND INTERMEDIATE LANDINGS, THE WIDTH SHALL BE AT LEAST THE SAME AS REQUIRED FOR THE RAMP.

13. INTERMEDIATE LANDING AT A CHANGE OF DIRECTION IN EXCESS OF 30 DEGREES AND BOTTOM LANDINGS SHALL HAVE A DIMENSION IN THE DIRECTION OF RAMP RUN OF NOT LESS THAN 72" TO ACCOMMODATE THE HANDRAIL EXTENSION.

14. OTHER INTERMEDIATE LANDINGS SHALL HAVE A DIMENSION IN THE DIRECTION OF RAMP RUN OF NOT LESS THAN 60".

15. RAMPS LANDINGS ARE NOT CONSIDERED IN DETERMINING THE MAXIMUM HORIZONTAL DISTANCE OF EACH RAMP.

16. HANDRAILS ARE REQUIRED ON RAMPS THAT PROVIDE ACCESS IF THE RAMP SLOPE EXCEEDS 1' RISE IN 20' OF HORIZONTAL RUN.

17. HANDRAILS SHALL BE PLACED ON EACH RAMP, SHALL BE CONTINUOUS THE FULL LENGTH OF THE RAMP, SHALL BE 34" TO 38" ABOVE THE RAMP SURFACE, SHALL EXTEND A MINIMUM OF 1' BEYOND THE TOP AND BOTTOM OF THE RAMP, AND THE ENDS SHALL BE RETURNED.

18. THE GRIP PORTION OF HANDRAILS SHALL BE NOT LESS THAN 1-1/4" NOR MORE THAN 1-1/2", OR THE SHAPE SHALL PROVIDE AN EQUIVALENT GRIPPING SURFACE, AND ALL SURFACES SHALL BE SMOOTH WITH NO SHARP CORNERS. HANDRAILS SHALL NOT ROTATE WITHIN THEIR FITTINGS.

19. HANDRAILS PROJECTING FROM A WALL SHALL HAVE A SPACE OF 1-1/2" BETWEEN THE WALL AND THE HANDRAIL.

20. HANDRAILS MAY BE LOCATED IN A RECESS IF THE RECESS IS A MAXIMUM OF 3" DEEP AND EXTENDS AT LEAST 18" ABOVE THE TOP OF THE RAI

ACCESSIBLITY NOTES (CONTINUED)

17. TOILET TISSUE DISPENSERS SHALL BE LOCATED ON THE WALL WITHIN 12" OF THE FRONT EDGE OF THE TOILET SEAT AND NO LOWER THAN 19" FROM THE FLOOR. DISPENSERS THAT CONTROL DELIVERY OR THAT DO NOT PERMIT CONTINUOUS PAPER FLOW SHALL NOT BE USED.

18. TOILET ROOM FLOORS SHALL HAVE A SMOOTH, HARD, NON-ABSORBENT SURFACE SUCH AS PORTLAND CEMENT, CONCRETE, CERAMIC TILE OR OTHER APPROVED MATERIAL WHICH EXTENDS UPWARD ONTO THE WALLS AT LEAST 5". WALLS WITHIN WATER CLOSET COMPARTMENTS AND WALLS WITHIN 24" OF THE FRONT AND SIDES OF URINALS SHALL BE SIMILARLY FINISHED TO A HEIGHT OF 48" AND, EXCEPT FOR STRUCTURAL ELEMENTS, THE MATERIALS USED IN SUCH WALLS SHALL BE A TYPE WHICH IS NOT ADVERSELY AFFECTED BY MOISTURE.

19. GRAB BARS AT THE SIDE SHALL BE AT LEAST 42" LONG WITH THE FRONT END POSITIONED 24" IN FRONT OF THE WATER CLOSET STOOL AND WITH THE BACK END POSITIONED NO MORE THAN 12" FROM THE REAR WALL. GRAB BARS AT THE BACK SHALL NOT BE LESS THAN 36" LONG.

20. GRAB BARS SHALL BE SECURELY ATTACHED 33" ABOVE AND PARALLEL TO THE FLOOR, EXCEPT THAT WHERE A TANK-TYPE TOILET IS USED WHICH OBSTRUCTS PLACEMENT AT 33", THE GRAB BAR MAY BE AS HIGH AS 36".

21. THE DIAMETER OR WIDTH OF THE GRIPPING SURFACES OF A GRAB BAR SHALL BE 1-1/4" TO 1-1/2" OR THE SHAPE SHALL PROVIDE AN EQUIVALENT GRIPPING SURFACE. IF GRAB BARS ARE MOUNTED ADJACENT TO A WALL, THE SPACE BETWEEN THE WALL AND THE GRAB BARS SHALL BE 1-1/2".

22. BENDING STRESS IN A GRAB BAR OR SEAT INDUCED BY THE MAXIMUM BENDING MOMENT FROM THE APPLICATION OF A 250-LB POINT LOAD SHALL BE LESS THAN THE ALLOWABLE STRESS FOR THE MATERIAL OF THE GRAB BAR OR SEAT.

23. SHEAR STRESS INDUCED IN A GRAB BAR OR SEAT BY THE APPLICATION OF A 250-LB POINT LOAD SHALL BE LESS THAN THE ALLOWABLE SHEAR STRESS FOR THE MATERIAL OF THE GRAB BAR OR SEAT, AND ITS MOUNTING BRACKET OR OTHER SUPPORT IS CONSIDERED TO BE FULLY RESTRAINED, THEN DIRECT AND TORSIONAL SHEAR STRESSES SHALL NOT EXCEED THE ALLOWABLE SHEAR STRESS.

24. SHEAR FORCE INDUCED IN FASTENER OR MOUNTING DEVICES FROM THE APPLICATION OF A 250-LB POINT LOAD, PLUS THE MAXIMUM MOMENT FROM THE APPLICATION OF A 250-LB POINT LOAD, SHALL BE LESS THAN THE ALLOWABLE WITHDRAWAL LOAD BETWEEN THE FASTENED AND SUPPORTING STRUCTURE.

25. TENSILE FORCE INDUCED IN A FASTENER BY A DIRECT TENSION FORCE OF A 250-LB POINT LOAD, PLUS THE MAXIMUM MOMENT FROM THE APPLICATION OF A 250-LB POINT LOAD, SHALL BE LESS THAN THE ALLOWABLE WITHDRAWAL LOAD BETWEEN THE FASTENER AND SUPPORTING STRUCTURE.

26. GRAB BARS SHALL NOT ROTATE WITHIN THEIR FITTINGS.

27. DRINKING FOUNTAIN BUBBLERS SHALL BE ACTIVATED BY A CONTROL THAT IS EASILY OPERATED BY A DISABLED PERSON SUCH AS A HAND-OPERATED LEVER TYPE CONTROL LOCATED WITHIN 6" OF THE FRONT OF THE DRINKING FOUNTAIN. THE BUBBLER OUTLET ORIFICE SHALL BE LOCATED WITHIN 6" OF THE FRONT OF THE DRINKING FOUNTAIN AND AT LEAST ONE OUTLET SHALL BE WITHIN 36" OF THE FLOOR. THE WATER STREAM FROM THE BUBBLER SHALL BE SUFFICIENTLY PARALLEL TO THE FRONT EDGE OF THE DRINKING FOUNTAIN.

TELEPHONE

1. IF PUBLIC TELEPHONES ARE PROVIDED, THEY SHALL BE MADE ACCESSIBLE.
2. A CLEAR FLOOR OR GROUND SPACE AT LEAST 30" BY 48" THAT ALLOWS EITHER A FORWARD OR PARALLEL APPROACH BY A PERSON USING A WHEELCHAIR SHALL BE PROVIDED AT TELEPHONES.
3. BASES, ENCLOSURES AND FIXED SEATS SHALL NOT IMPEDE APPROACHES TO TELEPHONES BY PEOPLE WHO USE WHEELCHAIRS.
4. THE HIGHEST OPERABLE PART OF THE TELEPHONE SHALL BE WITHIN 48" OF THE FLOOR IF FORWARD APPROACHED AND 54" IF SIDE APPROACHED.
5. TELEPHONES MOUNTED DIAGONALLY IN A CORNER THAT REQUIRE WHEELCHAIR USERS TO REACH DIAGONALLY SHALL HAVE THE HIGHEST OPERABLE PART NO HIGHER THAN 54" ABOVE THE FLOOR.
6. THE CORD FROM THE TELEPHONE TO THE HANDSET SHALL BE AT LEAST 29" LONG.
7. TELEPHONES SHALL HAVE PUSH-BUTTON CONTROLS WHERE SERVICE FOR SUCH EQUIPMENT IS AVAILABLE.
8. FOR FORWARD APPROACH TELEPHONES, IF THE ENCLOSURE OVERHANG IS GREATER THAN 12", THE CLEAR WIDTH OF THE ENCLOSURE SHALL BE 30" MINIMUM; IF THE CLEAR WIDTH OF THE ENCLOSURE IS LESS THAN 30", THE HEIGHT OF THE LOWEST OVERHANGING PART SHALL BE EQUAL TO OR GREATER THAN 27".
9. ENTRANCES TO FULL-HEIGHT ENCLOSURES SHALL BE 30" WIDE MINIMUM.
10. TELEPHONES SHALL BE EQUIPPED WITH A RECEIVER THAT GENERATES A MAGNETIC FIELD IN THE AREA OF THE RECEIVER CAP. IF BANKS OF PUBLIC TELEPHONES ARE PROVIDED, AT LEAST ONE IN EACH BANK AND A TOTAL OF AT LEAST 25% OF THE TOTAL NUMBER OF PUBLIC TELEPHONES, INCLUDING CLOSED CIRCUIT TELEPHONES IN A BUILDING OR FACILITY, SHALL BE EQUIPPED WITH VOLUME CONTROL. SUCH TELEPHONES SHALL BE CAPABLE OF A MINIMUM OF 12 DBA AND A MAXIMUM OF 18 DBA ABOVE NORMAL. IF AN AUTOMATIC RESET IS PROVIDED, 18 DBA MAY BE EXCEEDED. PUBLIC TELEPHONES WITH VOLUME CONTROL SHALL BE HEARING AID COMPATIBLE AND SHALL BE IDENTIFIED BY A SIGN CONTAINING A DEPICTION OF A TELEPHONE HANDSET WITH RADIATING SOUND WAVES.
11. IF A TOTAL OF FOUR OR MORE PUBLIC TELEPHONES ARE PROVIDED AT THE INTERIOR AND EXTERIOR OF A SITE, AND IF AT LEAST ONE OF THE TOTAL IS IN AN INTERIOR LOCATION, THEN AT LEAST ONE INTERIOR PUBLIC TEXT TELEPHONE SHALL BE PROVIDED.
12. TEXT TELEPHONES SHALL COMPLY WITH THE FOLLOWING: TEXT TELEPHONES USED WITH A PAY TELEPHONE SHALL BE PERMANENTLY AFFIXED WITHIN OR ADJACENT TO THE TELEPHONE ENCLOSURE. IF AN ACOUSTIC COUPLER IS USED, THE TELEPHONE CORD SHALL BE SUFFICIENTLY LONG TO ALLOW CONNECTION OF THE TEXT TELEPHONE AND TELEPHONE RECEIVER.

ACCESSIBLITY NOTES (CONTINUED)

13. PAY TELEPHONES DESIGNED TO ACCOMMODATE A PORTABLE TEXT TELEPHONE SHALL BE EQUIPPED WITH A SHELF AND AN ELECTRICAL OUTLET WITHIN OR ADJACENT TO THE TELEPHONE ENCLOSURE. THE TELEPHONE HANDSET SHALL BE CAPABLE OF ACCOMMODATING A TEXT TELEPHONE AND SHALL HAVE 6" MINIMUM VERTICAL CLEARANCE IN THE AREA WHERE THE TEXT TELEPHONE IS TO BE PLACED.
14. EQUIVALENT FACILITATION MAY BE SUBSTITUTED FOR THE ABOVE REQUIREMENTS AS DESCRIBED IN SECTION 11170.2.9.2.3.
15. TEXT TELEPHONES SHALL BE IDENTIFIED BY THE INTERNATIONAL TDD SYMBOL (SEE FIGURE 11B-4 IN 1994 U.B.C.). IF A FACILITY HAS A PUBLIC TEXT TELEPHONE, DIRECTIONAL SIGNAGE INDICATING THE LOCATION OF THE NEAREST SUCH TELEPHONE SHALL BE PLACED ADJACENT TO ALL BANKS OF TELEPHONES THAT DO NOT CONTAIN A TEXT TELEPHONE. SUCH DIRECTIONAL SIGNAGE SHALL INCLUDE THE INTERNATIONAL TDD SYMBOL. IF A FACILITY HAS NO BANKS OF TELEPHONES, THE DIRECTIONAL SIGNAGE SHALL BE PROVIDED AT THE ENTRANCE OR IN A BUILDING DIRECTORY.
16. IF TELEPHONE BOOKS ARE PROVIDED, THEY SHALL BE LOCATED WITH IN 48" OF THE FLOOR IF FORWARD APPROACHED AND 54" IF SIDE APPROACHED.
17. THE HIGHEST OPERABLE PART OF ALL CONTROLS, DISPENSERS, RECEPTACLES, AND OTHER OPERABLE EQUIPMENT SHALL BE PLACED WITHIN 48" OF THE FLOOR BUT NOT LOWER THAN 15" IF FORWARD APPROACHED AND WITHIN 54" BUT NOT LOWER THAN 9" IF SIDE APPROACHED.

SIGNS

1. CHARACTERS AND NUMBERS ON SIGNS SHALL BE SIZED ACCORDING TO THE VIEWING DISTANCE FROM WHICH THEY ARE TO BE READ. THE MINIMUM HEIGHT IS MEASURED USING AN UPPER CASE X. LOWER CASE CHARACTERS ARE PERMITTED. FOR SIGNS SUSPENDED OR PROJECTED ABOVE THE FINISH FLOOR IN COMPLIANCE WITH SECTION 11218 IN THE 1999 U.B.C., THE MINIMUM CHARACTER SHALL BE 3".
2. CHARACTERS AND SYMBOLS SHALL CONTRAST WITH THEIR BACKGROUND, EITHER LIGHT CHARACTERS ON A DARK BACKGROUND OR DARK CHARACTERS ON A LIGHT BACKGROUND.
3. WHEN RAISED CHARACTERS OR SYMBOLS ARE USED, THEY SHALL CONFORM TO THE FOLLOWING:

   LETTERS AND NUMBERS ON SIGNS SHALL BE RAISED 1/32" MINIMUM AND SHALL BE SAN-SERIF UPPERCASE CHARACTERS ACCOMPANIED BY GRADE 2 BRAILLE.

   RAISED CHARACTERS OR SYMBOLS SHALL BE A MINIMUM OF 5/8" HIGH.

   PICTORIAL SYMBOL SIGNS (PICTOGRAMS) SHALL BE ACCOMPANIED BY THE EQUIVALENT VERBAL DESCRIPTION PLACED DIRECTLY BELOW THE PICTOGRAM. THE BORDER DIMENSION OF THE PICTOGRAM SHALL BE A MINIMUM OF 6" IN HEIGHT.
4. THE INTERNATIONAL SYMBOL OF ACCESSSIBILITY SHALL CONSIST OF A WHITE FIGURE ON A BLUE BACKGROUND. THE BLUE SHALL BE EQUAL TO COLOR NO. 15090 IN FEDERAL STANDARD 5099.
5. LETTERS AND NUMBERS ON SIGNS SHALL HAVE A WIDTH TO HEIGHT RATIO OF BETWEEN 3:5 AND 1:1 AND A STROKE WIDTH TO HEIGHT RATIO BETWEEN 1:5 AND 1:10.
6. CONTRACTED GRADE 2 BRAILLE SHALL BE USED WHEREVER BRAILLE SYMBOLS ARE REQUIRED. DOTS SHALL BE 1/10" ON CENTERS IN EACH CELL WITH 2/10" SPACE BETWEEN CELLS. DOTS SHALL BE RAISED A MINIMUM OF 1/40" ABOVE THE BACKGROUND.
7. ALL BUILDING ENTRANCES THAT ARE ACCESSIBLE TO AND USABLE BY PERSONS WITH DISABILITIES AND AT EVERY MAJOR JUNCTION ALONG OR LEADING TO AN ACCESSIBLE ROUTE OF TRAVEL SHALL BE IDENTIFIED WITH A SIGN DISPLAYING THE INTERNATIONAL SYMBOL ACCESSIBILITY AND WITH ADDITIONAL DIRECTIONAL SIGNS, AS REQUIRED, TO BE VISIBLE TO PERSONS ALONG APPROACHING PEDESTRIAN WAYS.
8. WHEN PERMANENT IDENTIFICATION IS PROVIDED FOR ROOMS AND SPACES, RAISED LETTERS SHALL BE PROVIDED AND SHALL BE ACCOMPANIED BY BRAILLE IN CONFORMANCE WITH SECTION 11178.3.6. THROUGH 11178.5.6.3 IN THE 1999 U.B.C. SIGNS SHALL BE INSTALLED ON THE WALL ADJACENT TO THE LATCH SIDE OF THE DOOR. WHERE THERE IS NO WALL SPACE ON THE LATCH SIDE, INCLUDING AT DOUBLE LEAF DOORS, SIGNS SHALL BE PLACED ON THE NEAREST ADJACENT WALL, PREFERABLY ON THE RIGHT. MOUNTING HEIGHT SHALL BE 60" ABOVE THE FINISHED FLOOR TO THE CENTERLINE OF THE SIGN. MOUNTING LOCATION SHALL BE DETERMINED SO THAT A PERSON MAY APPROACH WITH-IN 3" OF SIGNAGE WITHOUT ENCOUNTERING PROTRUDING OBJECTS OR STANDING WITHIN THE SWING OF A DOOR.

HISTORICAL BLDG. CODE NOTES

CHAPTER 34, DIVISION II, CALIFORNIA BUILDING CODE, 2001

1. REPAIRS TO ANY PORTION OF A QUALIFIED HISTORICAL BUILDING OR PROPERTY MAY BE MADE IN-KIND WITH HISTORIC MATERIALS AND THE USE OF ORIGINAL OR EXISTING HISTORIC METHODS OF CONSTRUCTION. SUBJECT TO CONDITIONS OF THIS CODE. (SEE 8-103.1)
2. IF IS THE INTENT OF THIS CODE TO ALLOW THE USE OF THESE ALTERNATIVES OR ANY OTHER ACCEPTABLE REGULATION OR METHODOLOGY OF DESIGN OR CONSTRUCTION IN WHOLE OR IN PART, WITH THE REGULAR CODE, OR IN ANY COMBINATION OF THE REGULAR CODE AND THIS CODE. THESE REGULATIONS ARE NOT INTENDED TO PRECLUDE THE USE OF ANY PROPOSED ALTERNATIVE OR METHOD OF DESIGN OR CONSTRUCTION NOT SPECIFICALLY PRESCRIBED OR OTHERWISE ALLOWED BY THESE REGULATIONS. ANY OTHER ALTERNATIVE MAY BE SUBMITTED OF EVALUATION TO THE APPROPRIATE ENFORCING AGENCY FOR REVIEW AND ACCEPTANCE. THE ENFORCING AGENCY MAY REQUEST THAT SUFFICIENT EVIDENCE OR PROOF BE SUBMITTED TO SUBSTANTIAL ANY CLAIMS THAT MAY BE MADE REGARDING SUCH ALTERNATIVES. ANY ALTERNATIVE OFFERED IN LIEU OF THAT PRESCRIBED OR ALLOWED IN THIS CODE SHALL BE REASONABLY EQUIVALENT IN QUALITY, STRENGTH, EFFECTIVENESS, DURABILITY AND SAFETY TO THAT OF THIS CODE.
3. EXISTING OR ORIGINAL ROOFING MATERIALS MAY BE REPAIRED OR RECONSTRUCTED SUBJECT TO THE FOLLOWING REQUIREMENTS:
   a. THE ORIGINAL OR HISTORIC ROOFING SYSTEM SHALL BE DETAILED OR MODIFIED AS NECESSARY IN ORDER TO BE CAPABLE OF PROVIDING SHELTER TO THE BUILDING OCCUPANTS AND EXCLUDE DAMPNESS, WHILE PRESERVING THE HISTORIC MATERIALS AND APPEARANCE OF THE ROOF.
   b. WOODEN ROOF MATERIALS MAY BE UTILIZED WHERE FIRE RESISTANCE IS REQUIRED PROVIDED THEY ARE TREATED WITH FIRE-RETARDANT TREAMENTS TO ACHIEVE AN EQUIVALENCE TO A CLASS C FIRE-RESISTIVE RATING, OR AS OTHERWISE PERMITTED ON A CASE-BY CASE BASIS.
4. THE REGULAR CODE FOR ACCESS FOR PERSONS WITH DISABILITIES SHALL BE APPLIED TO QUALIFIED HISTORICAL BUILDINGS OR PROPERTIES UNLESS STRICT COMPLIANCE WITH THE REGULAR CODE WILL THREATEN OR DESTROY THE HISTORICAL SIGNIFICANCE OR CHARACTER-DEFINING FEATURES OF THE BUILDING OR PROPERTY.
5. IF THE HISTORICAL SIGNIFICANCE OR CHARACTER-DEFINING FEATURES ARE THREATENED, ALTERNATIVE PROVISIONS FOR ACCESS MAY BE APPLIED PURSUANT TO THIS CHAPTER PROVIDED THE FOLLOWING CONDITIONS ARE MET:
   a. SUCH ALTERNATIVE PROVISIONS SHALL BE APPLIED ONLY ON AN ITEM-BY-ITEM OR A CASE-BY-CASE BASIS (SEE, SECTION 8-605)
   b. THE ALTERNATIVE PROVISION ARE APPLIED ACCORDING TO THE PRIORITIES OUTLINED IN SECTION 8-603 WHEREBY THE ALTERNATIVE PROVIDING THE GREATEST ACCESSIBILITY IS LISTED FIRST.
   c. DOCUMENTATION IS PROVIDED STATING THE REASONS FOR THE APPLICATION OF THE ALTEERNATIVE PROVISIONS. SUCH DOCUMENTATION SHALL BE MAINTAINED AS A PART OF THE PUBLIC RECORD.
6. ENTRY. THESE ALTERNATIVES DO NOT ALLOW EXCEPTIONS FOR THE REQUIREMENT OF LEVEL LANDINGS IN FRONT OF DOORS, EXCEPT AS PROVIDED IN SECTION 8-603.3. ALTERNATIVES LISTED IN ORDER OF PRIORITY ARE:
   a. ACCESS TO ANY ENTRANCE USED BY THE GENERAL PUBLIC AND NO FURTHER THAN 200 FEET(60,960mm) FROM THE PRIMARY ENTRANCE.
   b. ACCESS AT ANY ENTRANCE NOT USED BY THE GENERAL PUBLIC BUT OPEN AND UNLOCKED WITH DIRECTIONAL SIGNS AT THE PRIMARY ENTRANCE AND AS CLOSE AS POSSIBLE TO, BUT NO FURTHER THANOO FEET (60,960mm)FROM, THE PRIMARY ENTRANCE.
7. DOORS. ALTERNATIVES LISTED IN ORDER OF PRIORITY ARE:
   a. SINGLE-LEAF DOOR WHICH PROVIDES A MINIMUM 30 INCHES (762mm) OF CLEAR OPENING.
   b. SINGLE-LEAF DOOR WHICH PROVIDES A MINIMUM 29½ INCHES (749mm) CLEAR OPENING.
   c. DOUBLE DOOR, ONE LEAF OF WHICH PROVIDES A MINIMUM 29½ INCHES (749mm) CLEAR OPENING.
   d. DOUBLE DOOR OPERABLE WITH A POWER-ASSIST DEVICE TO PROVIDE A MINIMUM 29½ INCHES (749mm) CLEAR OPENING WHEN BOTH DOORS ARE IN THE OPEN POSITION.
8. POWER-ASSISTED DOORS. A POWER-ASSISTED DOOR OR DOORS MAY BE CONSIDERED AN EQUIVALENT ALTERNATIVE TO LEVEL LANDINGS, STRIKESIDE CLEARANCE AND DOOR-OPENING FORCES REQUIRED BY THE REGULAR CODE.
9. TOILET ROOM. IN LEIU OF SEPARATE-GENDER TOILET FACILITIES AS REQUIRED IN THE REGULAR CODE, AN ACCESSIBLE UNISEX TOILET FACILITY MAY BE DESIGNATED.
10. EXTERIOR AND INTERIOR RAMPS AND LIFTS. ALTERNATIVES LISTED IN ORDER OR PRIORITY ARE:
    a. A LIFT OR A RAMP OF GREATER THAN STANDARD SLOPE BUT NO GREATER THAN 1:10, FOR HORIZONTAL DISTANCES NOT TO EXCEED 12 FEET (3,658mm). SIGNS SHALL BE POSTED AT UPPER AND LOWER LEVELS TO INDICATE STEEPNESS OF THE SLOPE.
    b. ACCESS BY RAMPS OF 1:6 SLOPE FOR HORIZONTAL DISTANCE NOT TO EXCEED 13 INCHES (330mm). SIGNS SHALL BE POSTED AT UPPER AND LOWER LEVELS TO INDICATE STEEPNESS OF THE SLOPE.
    c. ACCESS PROVIDED BY EXPERIENCES, SERVICES, FUNCTIONS, MATERIALS AND RESOURCES THROUGH METHODS, INCLUDING, BUT NOT LIMITED TO, MAPS, PLANS, VIDEOS, VIRTUAL REALITY, AND RELATED EQUIPMENT, AT ACCESSIBLE LEVELS. THIS ALTERNATIVE SHALL BE DOCUMENTED AS REQUIRED IN SECTION 8-605
11. EQUIVALENT FACILITATION. USE OF OTHER DESIGNS AND TECHNOLOGIES, OR DEVIATION FROM PARTICULAR TECHNICAL AND SCOPING REQUIREMENTS, ARE PERMITTED IF THE APPLICATION OF THE ALTERNATIVE PROVISIONS CONTAINED IN SECTION 8-603 WOULD THREATEN OR DESTROY THE HISTORICAL SIGNIFICANCE OR CHARACTER-DEFINING FEATURES OF THE BUILDING OR SITE OR CAUSE UNREASONABLE HARDSHIP. ALTERNATIVES TO SECTION 8-404 ARE PERMITTED ONLY WHERE THE FOLLOWING CONDITIONS ARE MET:
    a. SUCH ALTERNATIVES SHALL BE APPLIED ONLY ON AN ITEM-BY-ITEM OR A CASE-BY-CASE BASIS.
    b. THE ALTERNATIVE DESIGN AND/OR TECHNOLOGIES USED WILL PROVIDE SUBSTANTIALLY EQUIVALENT OR GREATER ACCESSIBILITY TO, AND USABILITY OF, THE FACILITY.
    c. THE OFFICAL CHARGED WITH THE ENFORCEMENT OF THE STANDARDS SHALL DOCUMENT THE REASONS FOR THE APPLICATION OF THE ALTERNATIVE DESIGN AND/OR TECHNOLOGIES AND THEIR EFFECT ON THE HISTORICAL SIGNIFICANCE OR CHARACTER-DEFINING FEATURES. SUCH DOCUMENTATION SHALL BE IN ACCORDANCE WITH SECTION 8-602.2, ITEM 3, AND SHALL INCLUDE THE OPINIONS AND COMMENTS OF STATE OR LOCAL ACCESSIBILITY OFFICIALS AND THE OPINIONS AND COMMENTS OF REPRESENTATIVE LOCAL GROUPS OF PEOPLE WITH DISABILITIES. SUCH DOCUMENTATION SHALL BE RECORDED AND ENTERED INTO THE PERMANENT FILE OF THE ENFORCING AGENCY.

HISTORICAL BLDG. CODE NOTES (CONTINUED)

12. EXCEPTIONS. IF THE HISTORICAL SIGNIFICANCE OR CHARACTER-DEFINING FEATURES WOULD BE THREATENED OR DESTROYED BY THE APPLICATION OF ALTERNATIVE ACCESS STANDARDS AS PROVIDED BY THIS CHAPTER, AND NO EQUIVALENT FACILITATION AS PROVIDED IN SECTION 8-404 IS FEASIBLE, AND EXCEPTION FROM THE LITERAL REQUIREMENTS FOR FULL AND EQUAL ACCESS OR ANY ALTERNATIVE PROVISIONS MAY BE PROVIDED ONLY IF THE FOLLOWING CONDITIONS ARE MET:
    a. SUCH EXCEPTION IS CONSIDERED ONLY ON AN ITEM-BY-ITEM OR A CASE-BY-CASE BASIS.
    b. INTERPRETIVE EXHIBITS AND/OR EQUAL SERVICES OF THE EXEMPTED SIGNIFICANT HISTORICAL ASPECTS ARE PROVIDED FOR THE PUBLIC IN A LOCATION FULLY ACCESSIBLE TO AND USABLE BY PERSONS WITH DISABILITIES, INCLUDING PERSONS WITH HEARING AND SIGHT IMPAIRMENT.
    c. SERVICES ARE PROVIDED IN AN ACCESSIBLE LOCATION EQUAL TO THOSE PROVIDED BY THE EXCEPTED LOCATION.
    d. THE OFFICAL CHARGED WITH ENFORCEMENT OF THE STANDARDS SHALL DOCUMENT THE REASONS FOR THE APPLICATION OF THE ALTERNATIVE DESIGN AND/OR TECHNOLOGIES AND THEIR EFFECT ON THE HISTORICAL SIGNIFICANCE OR CHARACTER-DEFINING FEATURES. SUCH DOCUMENTATION SHALL BE IN ACCORDANCE WITH SECTION 8-602.2, ITEM 3, AND SHALL INCLUDE THE OPINIONS AND COMMENTS OF STATE OR LOCAL ACCESSIBILITY OFFICIALS, AND THE OPINIONS AND COMMENTS OF REPRESENTATIVE LOCAL GROUPS OF PEOPLE WITH DISABILITIES. SUCH DOCUMENTATION SHALL BE RECORDED AND ENTERED INTO THE PERMANENT FILE OF THE ENFORCING AGENCY.
13. WHERE NONSTRUCTURAL HISTORIC MATERIALS EXIST IN USES WHICH DO NOT MEET THE REQUIREMENTS OF THE REGULAR CODE, THEIR CONTENUED USE IS ALLOWED BY THIS CODE, PROVIDED THAT ANY PUBLIC HEALTH AND LIFE-SAFETY HAZARDS ARE MITIGATED SUBJECT TO THE CONCURRENCE OF THE ENFORCING AGENCY.
14. EXISTING SOLID MASONRY WALLS OF ANY TYPE, EXCEPT ADOBE, MAY BE ALLOWED, WITHOUT TESTING, A MAXIMUM VALUE OF 3 POUNDS PER SQUARE INCH (20.7kPa) IN SHEAR WHERE THERE IS A QUALIFYING STATEMENT BY THE ARCHITECT OR ENGINEER THAT AN INSPECTION HAS BEEN MADE, THAT MORTAR JOINTS ARE FILLED AND THAT BOTH BRICK AND MORTAR ARE REASONABLY GOOD. THE ALLOWABLE SHEAR STRESS ABOVE APPLIES TO UNREINFORCED MASONRY, EXCEPT ADOBE, WHERE THE MAXIMUM RATIO OF UNSUPPORTED HIGH OR LENGTH TO THICKNESS DOES NOT EXCEED 12, AND WHERE MINIMUM QUALITY MORTAR IS USED OR EXISTS. WALL HEIGHT OR LENGTH IS MEASURED TO SUPPORTING OR RESISTING ELEMENTS THAT ARE AT LEAST TWICE AS STIFF AS THE TRIBUTARY WALL STIFFNESS IS BASED ON THE CROSS SECTION. ALLOWABLE SHEAR STRESS MAY BE INCREASED BY THE ADDITION OF 10 PRECENT OF THE AXIAL DIRECT STRESS DUE TO THE WEIGHT OF THE WALL DIRECTLY ABOVE. HIGHER QUALITY MORTAR MAY PROVIDE A GREATER SHEAR VALUE AND SHALL BE TESTED IN ACCORDANCE WITH UBC STANDARD 21-6 AS REFERENCED IN THE 1997 UBC.
15. RECONSTRUCTED WALLS. TOTALLY RECONSTRUCTED WALLS UTILIZING ORIGINAL BRICK OR MASONRY, CONSTRUCTED SIMILAR TO ORIGINAL, SHALL BE CONSTRUCTED IN ACCORDANCE WITH THE REGULAR CODE. REPAIRS OR INFILLS MAY BE CONSTRUCTED IN A SIMILAR MANNER TO THE ORIGINAL WALLS WITHOUT CONFORMING TO THE REGULAR CODE.

HAZARDOUS MATERIALS

1. ASBESTOS CONTAINING MATERIALS ARE PRESENT IN THIS BUILDING AND WILL BE ENCOUNTERED DURING THE EARTHQUAKE REPAIRS. REFER TO THE HAZARDOUS MATERIALS SURVEY REPORT FOR THE IDENTIFICATION OF THE LOCATIONS OF ASBESTOS CONTAINING MATERIALS. ALSO REFER TO THE CONSTRUCTION DRAWINGS AND SPECIFICATION SECTION 02082 – "ASBESTOS REMOVAL" FOR FURTHER INFORMATION AND PROCEDURAL REQUIREMENTS.
2. LEAD-BASED MATERIALS ARE PRESENT IN THIS BUILDING AND WILL BE ENCOUNTERED DURING THE EARTHQUAKE REPAIRS. REFER TO THE HAZARDOUS MATERIALS SURVEY REPORT FOR THE IDENTIFICATION OF THE LOCATIONS OF LEAD-BASED MATERIALS. ALSO REFER TO THE CONSTRUCTION DRAWINGS AND SPECIFICATION SECTION 02083 – "LEAD-BASED PAINT REMOVAL" FOR FURTHER INFORMATION AND PROCEDURAL REQUIREMENTS.

STORM WATER PROVISIONS

1. ERODED SEDIMEATS AND OTHER POLLUTANTS MUST BE RETAINED ON SITE AND MAY NOT BE TRANSPORTED FROM THE SITE VIA SHEETFLOW, SWALES, AREA DRAINS, NATURAL DRAINAGE COURSES OR WIND.
2. STOCKPILES OF EARTH AND OTHER CONSTRUCTION RELATED MATERIALS MUST BE PROTECTED FROM BEING TRANSPORTED FROM THE SITE BY THE FORCES OF WIND OR WATER.
3. FUELS, OILS, SOLVENTS AND OTHER TOXIC MATERIALS MUST BE STORED IN ACCORDANCE WITH THEIR LISTING AND ARE NOT TO CONTAMINATE THE SOIL AND SURFACE WATERS. ALL APPROVED STORAGE CONTAINERS ARE TO BE PROTECTED FROM THE WEATHER. SPILLS MUST BE CLEANED UP IMMEDIATELY AND DISPOSED OF IN A PROPER MANNER. SPILLS MAY NOT BE WASHED INTO THE DRAINAGE SYSTEM.
4. NON-STORM WATER RUNOFF FROM EQUIPMENT AND VEHICLE WASHING AND ANY OTHER ACTIVITY SHALL BE CONTAINED AT THE PROJECT SITE.
5. EXCESS OR WASTE CONCRETE MAY NOT BE WASHED INTO THE PUBLIC WAY OR ANY OTHER DRAINAGE SYSTEM. PROVISIONS SHALL BE MADE TO RETAIN CONCRETE WASTES ON SITE UNTIL THEY CAN BE DISPOSED OF AS SOLID WASTE.
6. TRASH AND CONSTRUCTION RELATED SOLID WASTES MUST BE DEPOSITED INTO A COVERED RECEPTACLE TO PREVENT CONTAMINATION OF RAINWATER AND DISPERSAL BY WIND.
7. SEDIMENTS AND OTHER MATERIALS MAY NOT BE TRACKED FROM THE SITE BY VEHICLE TRAFFIC. THE CONSTRUCTION ENTRANCE ROADWAYS MUST BE STABILIZED SO AS TO INHIBIT SEDIMENTS FROM BEING DEPOSITED INTO THE PUBLIC WAY. ACCIDENTAL DEPOSITIONS MUST BE SWEPT UP IMMEDIATELY AND MAY NOT BE WASHED DOWN BY RAIN OR OTHER MEANS.
8. ANY SLOPES WITH DISTURBED SOILS OR DENUDED OF VEGETATION MUST BE STABILIZED SO AS TO INHIBIT EROSION BY WIND AND WATER.

HISTORIC RESOURCE EVALUATION

SUMMARY REVIEW: THE FOLLOWING TABLE LISTS FEATURES THAT ARE "IMPACTED" BY WORK THAT IS SHOWN ON THE CONSTRUCTION DRAWINGS. CLASSIFIES THOSE FEATURES AS CHARACTER-DEFINING OR NOT, AND EVALUATES WHETHER THERE IS A NEGATIVE IMPACT ON EACH FEATURE. IF AN IMPACTED FEATURE IS NOT CHARACTER-DEFINING, THEN THERE IS BY DEFINITION NO IMPACT WITH RESPECT TO HISTORIC FABRIC AND VISUAL CHARACTER. THE INDIVIDUAL IMPACTS ON HISTORIC FABRIC AND VISUAL CHARACTER ARE NOT SUBSTANTIAL, AND THE ACCUMULATION OF IMPACTS ON THE BUILDING AND SITE ARE NOT SUBSTANTIAL. THE BUILDING BENEFITS SUBSTANTIALLY BY THE APPROPRIATE ADDITION OF STRUCTURAL FEATURES THAT RESIST SEISMIC FORCES, THEREBY DECREASING THE RISK OF DAMAGE TO THE HISTORIC RESOURCE IN THE EVENT OF AN EARTHQUAKE. THEREFORE, THE PROPOSED WORK CONFORMS TO THE SECRETARY OF THE INTERIOR'S STANDARDS FOR REHABILITATION IN THE OPINION OF THE PROJECT CONSULTANTS.

Item No.	Work Item	Comment	Feature Impacted	Character-Defining	Evaluation
1	Remove existing parking striping in south parking lot.	All areas where striping is removed will be slurry-sealed to match adjacent asphalt.	Parking lot/asphalt	No	No impact
2	Provide new parking striping in south parking lot and install detectable warning surface between parking lot and walkway.	Note to plan will match existing colors. Accessible parking spaces and path of travel shall be slurry-sealed to asphalt surface.	Parking lot/asphalt	No	No impact
3	Provide directional signage at various locations to accessible entrances.	Required by state and federal accessibility laws	Public sidewalk/ parking areas	No	No impact
4	Remove small area of existing turf and excavate soil; re-use within site / provide concrete infill to match adjacent sidewalk.	Provides accessible path of travel	Lawn/concrete curb	No	No impact
5	Remove and re-install existing roof tiles to allow new construction	Tiles are being removed to allow seismic preparation (existing roofsheathing to install new plywood sheathing on the roof for seismic strengthening. The roof tiles to be removed are historically significant and care will be taken in their removal per notes on the drawings. If tiles are accidentally broken, they will be replaced in kind at the approval of the architect.	Roof tiles	Yes	Removing the roof tiles and re-nailing them on their new roof will result in no substantial loss to historic fabric or visual character
6	Repair earthquake damage on south and west gable walls	Wall cracks are to be repaired by grout injection; grout shall match existing grout in color & texture.	South and west gable walls	Yes	These repairs will benefit the resource by strengthening the wall, and improve the visual character of the building.
7	Repair new cracks damage on south and west elevations	Crews were taken to determine the construction and strength of the original wall. Bricks adjacent to the crack locations will be removed to access and repair the cracks. Bricks will be replaced in kind at the approval of the architect.	South and west elevations	Yes	These repairs will benefit the resource by restoring the visual character of the brick wall
8	Repair brick push-pull test damage on all elevations	Areas of previous repair at push-pull test locations will be re-pointed to match existing mortar	All elevations	Yes	These repairs will benefit the resource by restoring the visual character of the brick walls
9	Remove existing concrete ramp and adjacent metal railing	Replace with new handrail and concrete ramp that meets state and federal accessibility laws	Concrete ramp	No	This is an appropriate and compatible, relatively small, and reversible addition at the rear of the building.
10	Install surface mounted push plate and door operating systems. Provide new mounted hardware for doors at building entrance.	Systems will be mounted to historically significant wood post and of building entrance. Hardware will convert manual swing doors to power operation with electric strike and remote control operation, meeting both accessibility and security requirements.	Existing wood post/ Entrance doors	Yes	Environmental impact to visual character. The addition of automated door hardware will enable the retention of the historically significant doors while providing an accessible entrance.
11	Remove and re-install existing pair of doors at building entrance.	Doors are being removed to allow for new hardware and paint. The doors are historically significant and will be reinstalled. Abatement will use methods described in Asbestos Report for historic elements

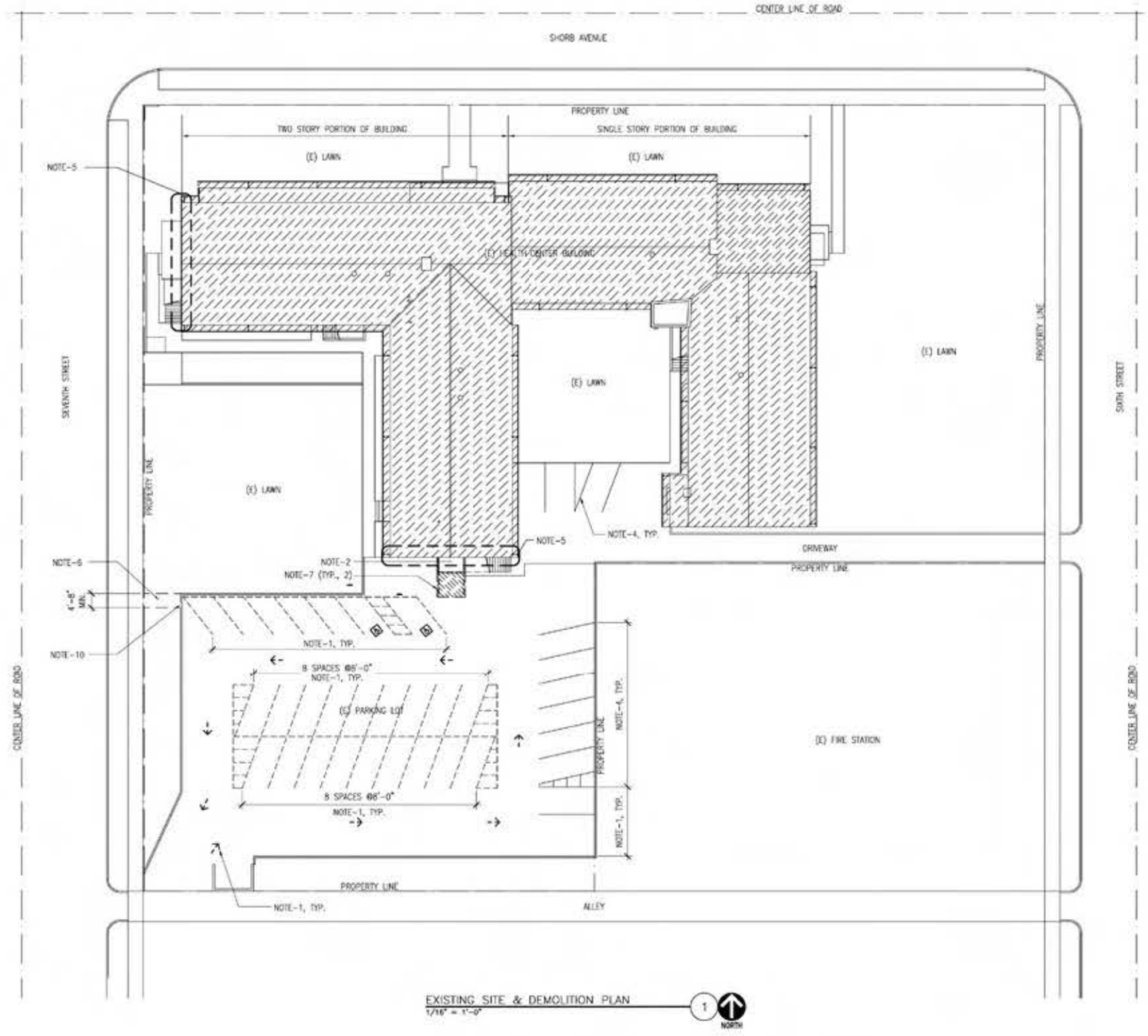

EXISTING SITE & DEMOLITION PLAN
1/16" = 1'-0"

NORTH

KEYNOTES

NOTE-1 REMOVE (E) PARKING STRIPING AND DIRECTIONAL ARROWS.

NOTE-2 (E) BRICK LANDING TO REMAIN. BRICK IS OF HISTORICAL SIGNIFICANCE.

NOTE-3 DO NOT DISTURB (E) WOOD POSTS (ON (E) BRICK LANDING) SUPPORTING LANDING ABOVE.

NOTE-4 (E) STRIPING TO REMAIN.

NOTE-5 SEE STRUCTURAL DRAWINGS FOR EARTHQUAKE DAMAGE REPAIR. (1,2 / S3-2)

NOTE-6 REMOVE (E) TURF AS REQUIRED TO PROVIDE ACCESSIBLE PATH OF TRAVEL.

NOTE-7 (E) METAL RAILING BETWEEN (E) BRICK WALL AND (E) WOOD POSTS TO REMAIN. REMOVE (E) METAL RAILING ATTACHED TO (E) CONCRETE RAMP.

NOTE-8 NOT USED.

NOTE-9 NOT USED.

NOTE-10 SAW-CUT AND REMOVE (E) PORTION OF CURB AS REQUIRED TO ALLOW FOR ACCESSIBLE PATH OF TRAVEL.

LEGEND

(E) ROOF TILE IS OF HISTORIC SIGNIFICANCE AND SHALL BE REMOVED W/OUT BREAKAGE. IN THE EVENT BREAKAGE OCCURS, CONTRACTOR SHALL REPLICATE EACH BROKEN TILE IN SHAPE, SIZE, COMPOSITION AND FINISH. ARCHITECT SHALL REVIEW SAMPLES FOR EXACT MATCH. REINSTALL. SEE (1 / A1.2) AND STRUCTURAL DRAWINGS FOR FURTHER INFORMATION.

REFER TO SPECIFICATION SECTION 01351 "SPECIAL PROCEDURES FOR HISTORIC TREATMENT".

PROPERTY LINE

CENTER LINE OF ROAD

REMOVE (E) CONCRETE RAMP.

GENERAL NOTES

1. REFER TO STRUCTURAL DRAWINGS FOR ADDITIONAL INFORMATION.
2. THE SCOPE OF THE PROJECT INCLUDES THE COMPLETE REMOVAL AND REPLACEMENT OF THE EXISTING ROOF TILE AND ASBESTOS CONTAINING COMPOSITION ROOFING MATERIAL, AND A PORTION OF THE EXISTING ROOF SHEATHING. THE CONTRACTOR SHALL BE RESPONSIBLE FOR MAKING THE BUILDING WATERTIGHT AT ALL TIME. ANY DAMAGE TO ANY PORTION OF THE BUILDING CAUSED BY THE CONTRACTOR'S FAILURE TO MAKE THE BUILDING WATERTIGHT, SHALL BE THE CONTRACTOR'S RESPONSIBILITY TO REPAIR OR REPLACE. THIS INCLUDES BUT IS NOT LIMITED TO: WALLS, FLOORING, CEILING, STRUCTURAL MEMBERS AND CONNECTIONS, WINDOWS, DOORS, ELECTRICAL AND MECHANICAL SYSTEMS, LIGHTING FIXTURES, CASEWORK AND BUILDING FINISHES, EQUIPMENT, ANY MOLD REMOVAL AND DAMAGE TO ANY ITEMS IN THE BUILDING.

Caldwell Architects
[illegible]
TEL 306-2449
FAX 306-5095

ARCHITECT
LICENSED ARCHITECT JOHN M. CALDWELL No.C7172 REN. 7-31-06 STATE OF CALIFORNIA

CONSULTANT

BUILDING DEPARTMENT

THESE DRAWINGS AND SPECIFICATIONS AND EVERS, DESIGNS AND ARRANGEMENTS PRESENTED THEREBY ARE AND SHALL REMAIN THE PROPERTY OF THE ARCHITECT. NO PART THEREOF SHALL BE COPIED, DISCLOSED TO OTHERS OR USED IN CONNECTION WITH ANY WORK OR PROJECT OTHER THAN THE SPECIFIED PROJECT FOR WHICH THEY HAVE BEEN PREPARED AND DEVELOPED WITHOUT THE WRITTEN CONSENT OF THE ARCHITECT. VISUAL CONTACT WITH THESE DRAWINGS OR SPECIFICATIONS SHALL CONSTITUTE CONCLUSIVE EVIDENCE OF ACCEPTANCE OF THESE RESTRICTIONS. COPYRIGHT 2005.

AS-BUILT SET

NO.	REVISION	DATE

PROJECT TITLE

ALHAMBRA HEALTH CENTER EARTHQUAKE REPAIR

COUNTY OF LOS ANGELES
DEPT. OF PUBLIC WORKS
900 SOUTH FREMONT AVE. 5TH FLR
ALHAMBRA, CA 91803-1331

SHEET TITLE

DEMOLITION SITE PLAN

DRAWN BY	YNL, LH
CHECKED BY	DWW
PROJECT NO.	02128
DATE PRINTED	12/22/05

SHEET NO. A0.3

SHEET 4 OF 26

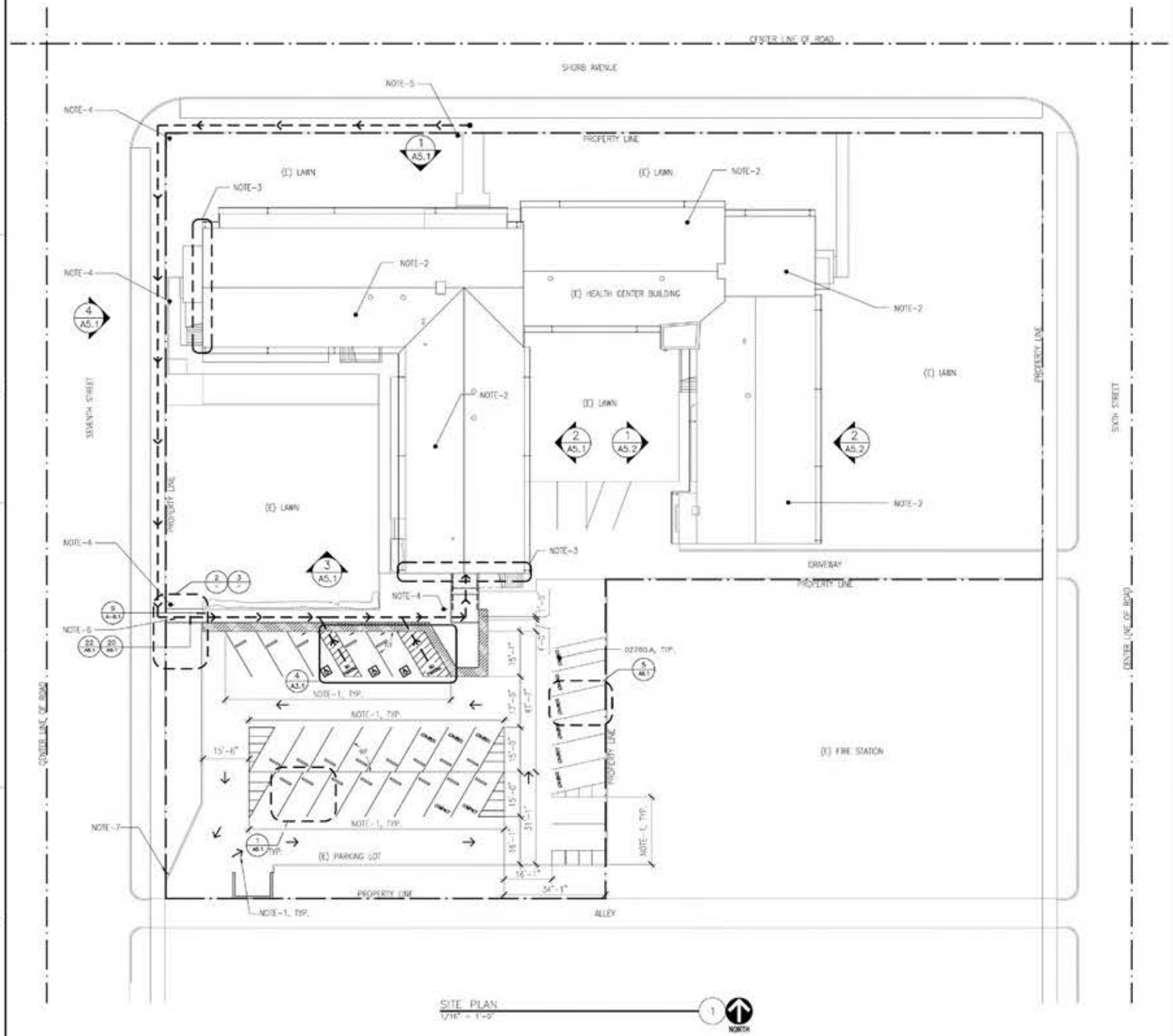

SITE PLAN
1/16" = 1'-0"

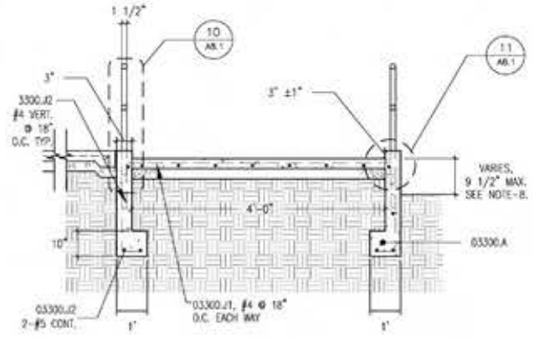

RAMP SECTION
1/2" = 1'-0"

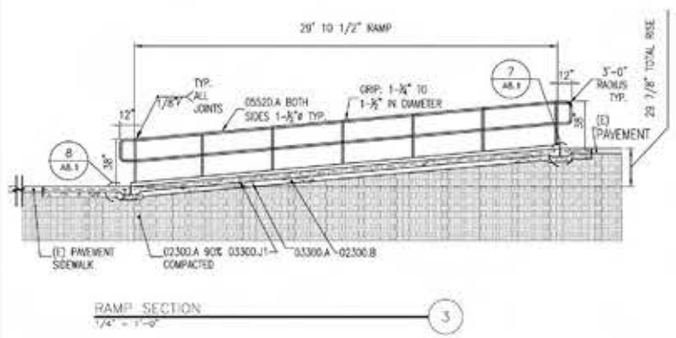

RAMP SECTION
1/4" = 1'-0"

KEYNOTES

NOTE-1 PROVIDE PARKING STRIPING AND DIRECTIONAL ARROWS AS SHOWN. ACCESSIBLE PARKING AND PATH OF TRAVEL SHALL BE BLUE. ALL OTHER STRIPING SHALL MATCH (E) COLOR. SLURRY SEAL ALL AREAS WHERE STRIPING IS REMOVED TO MATCH (E) ADJACENT ASPHALT.

NOTE-2 REINSTALL (E) ROOF TILE. SEE 1/A1.2 AND STRUCTURAL DRAWINGS FOR ADDITIONAL INFORMATION.

NOTE-3 SEE STRUCTURAL DRAWINGS FOR EARTHQUAKE DAMAGE REPAIR. 1,2/S3-2

NOTE-4 PROVIDE DIRECTIONAL SIGNAGE TO ACCESSIBLE ENTRANCE. SEE 18/A8.1

NOTE-5 PROVIDE DIRECTIONAL SIGNAGE TO ACCESSIBLE ENTRANCE. SEE 19/A8.1

NOTE-6 PROVIDE CONCRETE INFILL TO MATCH (E) ADJACENT SIDEWALK FOR ACCESSIBLE PATH OF TRAVEL.

NOTE-7 PROVIDE TOW AWAY SIGN. SEE 21/A8.1

NOTE-8 PROVIDE SLOPE FLUSH AT TOP OF RAMP AND AT NEW SIDEWALK NORTH TO (E) GRASS TO CREATE SMOOTH TRANSITIONAL. REUSE SOIL REMOVED FOR NEW RAMP AND SIDEWALK @ 2.5% MAXIMUM GRADE. SEED AND/OR SOD AS REQUIRED.

GENERAL NOTES

1. CONTRACTOR SHALL PATCH (E) ASPHALT AS REQUIRED. REFER TO SPEC. 02740-HOT-MIX ASPHALT PAVING (PATCHING).

KEYNOTE LEGEND

02300.A	SUBGRADE
02300.B	AGGREGATE BASE
02760.A	TRAFFIC PAINT
03300.A	CAST-IN-PLACE CONCRETE
03300.J1	WELDED WIRE FABRIC
03300.J2	REINFORCING BAR
05520.A	HANDRAILS

LEGEND

ACCESSIBLE PATH OF TRAVEL

CENTER LINE OF ROAD

PROPERTY LINE

PROVIDE DETECTABLE WARNING DEVICE. SEE 23/A8.1

Caldwell Architects
710 Washington Blvd
Marina del Rey
California 90292
PHONE: TEL 306-2449
FAX: TEL 306-3095

ARCHITECT

LICENSED ARCHITECT JOHN W. CALDWELL No. C21132 REG. 7-31-06 STATE OF CALIFORNIA

CONSULTANT

BUILDING DEPARTMENT

THESE DRAWINGS AND SPECIFICATIONS AND IDEAS, DESIGNS AND ARRANGEMENTS PRESENTED THEREIN ARE AND SHALL REMAIN THE PROPERTY OF THE ARCHITECT. NO PART THEREOF SHALL BE COPIED, DISCLOSED TO OTHERS OR USED IN CONNECTION WITH ANY WORK OR PROJECT OTHER THAN THE SPECIFIED PROJECT FOR WHICH THEY HAVE BEEN PREPARED AND DEVELOPED WITHOUT THE WRITTEN CONSENT OF THE ARCHITECT. VISUAL CONTACT WITH THESE DRAWINGS OR SPECIFICATIONS SHALL CONSTITUTE CONCLUSIVE EVIDENCE OF ACCEPTANCE OF THESE RESTRICTIONS. COPYRIGHT 2005.

AS-BUILT SET

NO.	REVISION	DATE

PROJECT TITLE

ALHAMBRA
HEALTH CENTER
EARTHQUAKE REPAIR

COUNTY OF LOS ANGELES
DEPT. OF PUBLIC WORKS
900 SOUTH FREMONT AVE. 5TH FLR
ALHAMBRA, CA 91803-1331

SHEET TITLE

SITE PLAN

DRAWN BY	YNL, LH
CHECKED BY	DWW
PROJECT NO.	02128
DATE PRINTED	12/22/05

SHEET NO.

A0.4

SHEET 5 OF 26

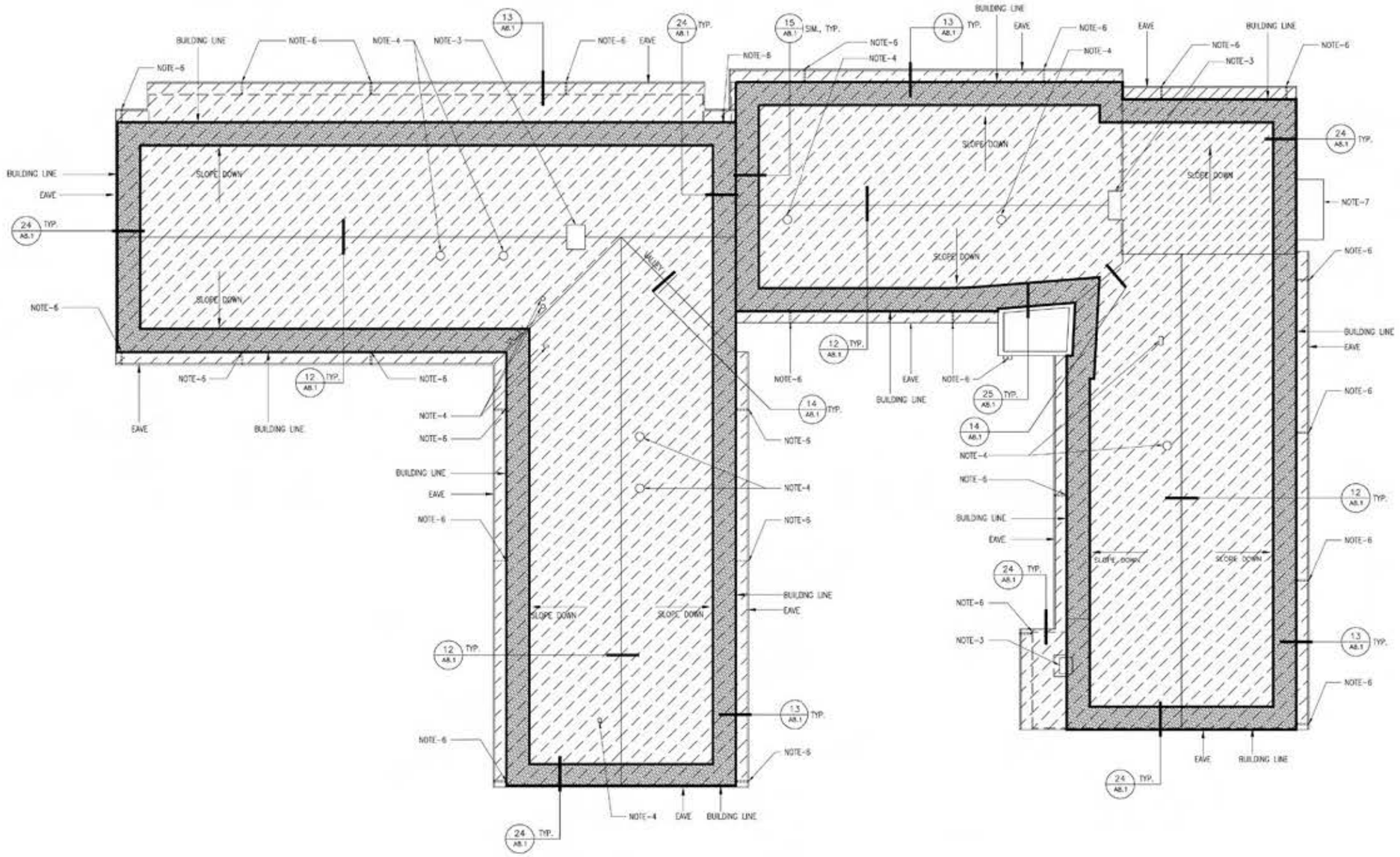

ROOF PLAN
1/8" = 1'-0"

NORTH

NOTES

NOTE-1 NOT USED

NOTE-2 NOT USED.

NOTE-3 (E) CHIMNEY TO REMAIN (15 / A8.1)

NOTE-4 (E) ROOFING VENT TO REMAIN (17 / A8.1)

NOTE-5 NOT USED.

NOTE-6 (E) DOWNSPOUT TO REMAIN

NOTE-7 (E) COPPER ROOF TO REMAIN. PROTECT IN PLACE.

LEGEND

SLOPE

(E) ROOFING VENT

REMOVE (E) HISTORIC TILE WITHOUT BREAKAGE. IN THE EVENT BREAKAGE OCCURS, CONTRACTOR SHALL REPLICATE EACH BROKEN TILE IN SHAPE, SIZE, COMPOSITION AND FINISH. ARCHITECT SHALL REVIEW SAMPLES FOR EXACT MATCH. REINSTALL AFTER STRUCTURAL WORK OVER NEW 1/2" SHEATHING TO BE ATTACHED TO (E) SHEATHING. SEE STRUCTURAL DRAWINGS FOR FURTHER INFORMATION.

ABATE ASBESTOS CONTAINING COMPOSITION ROOFING MATERIAL WITH GRANULAR CAP SHEET. REFER TO SPECIFICATION SECTION 01351–SPECIAL PROCEDURES FOR HISTORIC TREATMENT AND SECTIONS 02081–INDEPENDENT AIR MONITORING & TESTING AND 02082–ASBESTOS REMOVAL FOR ASBESTOS ABATEMENT.

REMOVE, RETAIN, AND REINSTALL OR REPLACE IN KIND PORTION OF (E) SHEATHING.

GENERAL NOTES

1. ALL FLASHINGS TO BE 24 GA. GALV. STEEL UNLESS NOTED OTHERWISE.
2. IF COMPONENTS OF (E) GUTTERS, DOWNSPOUTS AND ASSOCIATED ITEMS ARE RUSTED THROUGH, THEN THEY MAY BE SELECTIVELY REPLACED. ALL SOUND COMPONENTS SHALL BE RETAINED, CLEANED, PREPPED AND PAINTED.
3. THE SCOPE OF THE PROJECT INCLUDES THE COMPLETE REMOVAL AND REPLACEMENT OF THE EXISTING ROOF TILE AND ASBESTOS CONTAINING COMPOSITION ROOFING MATERIAL AND A PORTION OF THE (E) ROOF SHEATHING. THE CONTRACTOR SHALL BE RESPONSIBLE FOR MAKING THE BUILDING WATERTIGHT AT ALL TIME. ANY DAMAGE TO ANY PORTION OF THE BUILDING CAUSED BY THE CONTRACTOR'S FAILURE TO MAKE THE BUILDING WATERTIGHT, SHALL BE THE CONTRACTOR'S RESPONSIBILITY TO REPAIR OR REPLACE. THIS INCLUDES BUT IS NOT LIMITED TO: WALLS, FLOORING, CEILING, STRUCTURAL MEMBERS AND CONNECTIONS, WINDOWS, DOORS, ELECTRICAL AND MECHANICAL SYSTEMS, LIGHTING FIXTURES, CASEWORK AND BUILDING FINISHES, EQUIPMENT, ANY MOLD REMOVAL AND DAMAGE TO ANY ITEMS IN THE BUILDING.
4. (E) FLASHING CAN BE REUSED, IF IN GOOD CONDITION, TO PROVIDE A FULLY WATER TIGHT ROOF SYSTEM. CONTRACTOR SHALL VERIFY CONDITION OF (E) FLASHING WITH PROJECT MANAGER AND ARCHITECT.

Caldwell Architects
[illegible]
TEL 306-2449
FAX 306-3095

ARCHITECT
LICENSED ARCHITECT JOHN M. CALDWELL No.C7172 REN. 7-31-06 STATE OF CALIFORNIA

CONSULTANT

BUILDING DEPARTMENT

THESE DRAWINGS AND SPECIFICATIONS AND EVERY DESIGNS AND ARRANGEMENTS PRESENTED THEREBY ARE AND SHALL REMAIN THE PROPERTY OF THE ARCHITECT. NO PART THEREOF SHALL BE COPIED, DISCLOSED TO OTHERS OR USED IN CONNECTION WITH ANY WORK OR PROJECT OTHER THAN THE SPECIFIED PROJECT FOR WHICH THEY HAVE BEEN PREPARED AND DEVELOPED WITHOUT THE WRITTEN CONSENT OF THE ARCHITECT. VISUAL CONTACT WITH THESE DRAWINGS OR SPECIFICATIONS SHALL CONSTITUTE CONCLUSIVE EVIDENCE OF ACCEPTANCE OF THESE RESTRICTIONS. COPYRIGHT 2005.

AS–BUILT SET

NO.	REVISION	DATE

PROJECT TITLE

ALHAMBRA
HEALTH CENTER
EARTHQUAKE REPAIR

COUNTY OF LOS ANGELES
DEPT. OF PUBLIC WORKS
900 SOUTH FREMONT AVE. 5TH FLR
ALHAMBRA, CA 91803–1331

SHEET TITLE

ROOF PLAN

DRAWN BY: YNL, LH	SHEET NO: A1.2
CHECKED BY: DWW	
PROJECT NO.: 02128	
DATE PRINTED: 12/22/05	SHEET 6 OF 26

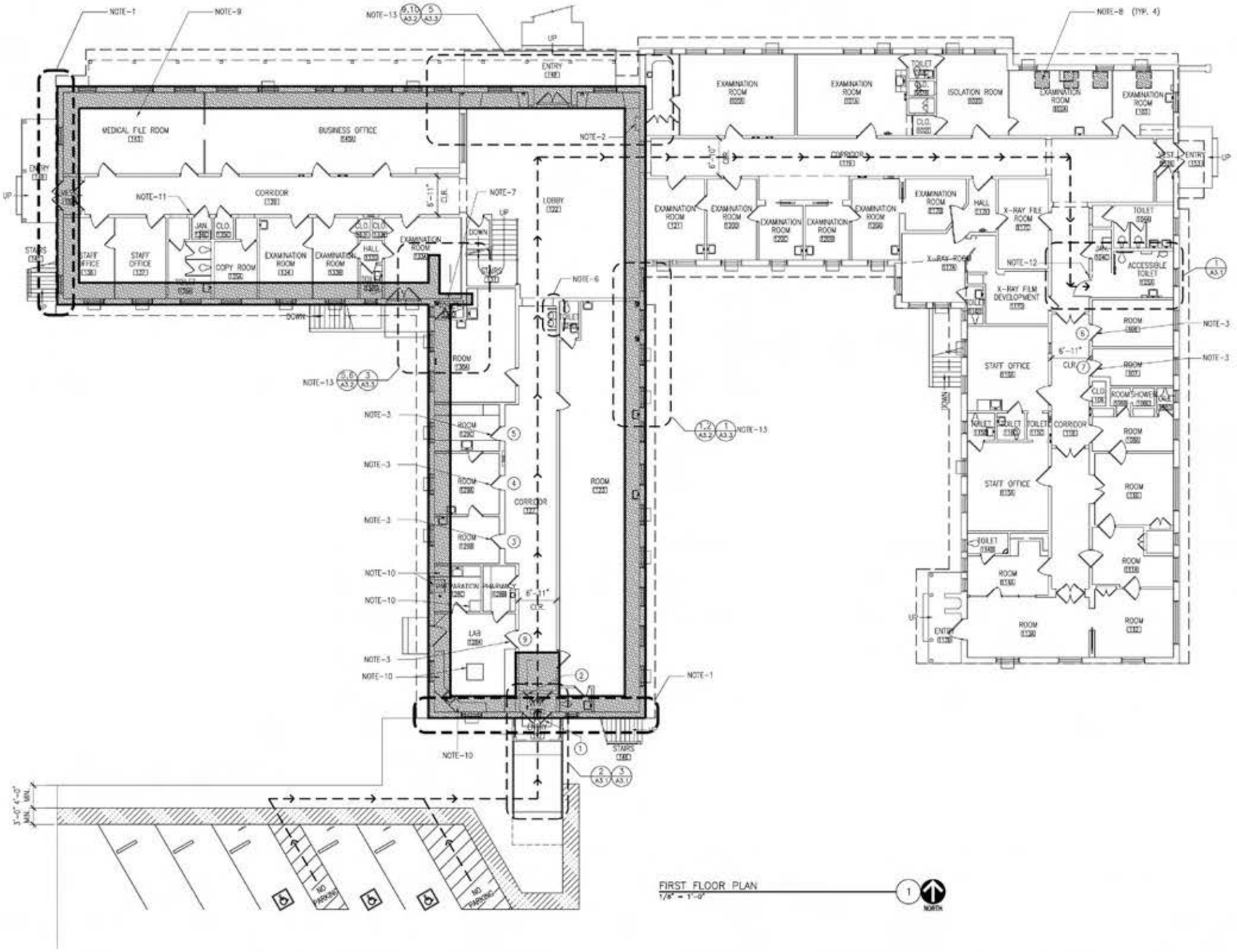

NOTES

NOTE-1 PATCH (E) PLASTER CEILINGS AND WALLS AS REQUIRED FOR STRUCTURAL WORK. SEE 7/A9.1, 8/A9.1, 9/A9.1, 10/A9.1, 11/A9.1, 12/A9.1

NOTE-2 (E) ACCESSIBLE PUBLIC PAY TELEPHONE. SEE 5/A9.1

NOTE-3 PROVIDE ACCESSIBLE DOOR HARDWARE. MATCH EXISTING ADJACENT ACCESSIBLE HARDWARE IN STYLE AND FINISH. SEE SPEC. SECTION 08711–FINISH HARDWARE FOR HARDWARE SCHEDULE. ANY EXISTING HARDWARE TO BE REPLACED IS NOT HISTORICALLY SIGNIFICANT OR CHARACTER–DEFINING.

NOTE-4 NOT USED.

NOTE-5 NOT USED.

NOTE-6 REMOVE AND REPLACE EXISTING WALL MOUNTED ELECTRIC WATER COOLER INCLUDING ITS SUPPORT AND ACCESSORIES. PROVIDE NEW "HI–LO" ELECTRIC WATER FOUNTAIN, SEE 1/A9.1 FOR MORE INFORMATION

EXTEND (E) WASTE, VENT AND COLD WATER LINE TO EXISTING PLUMBING PIPES SERVING THE EXISTING ELECTRIC WATER COOLER BEING REMOVED.

NOTE-7 REPLACE (E) PORTION OF INNER BRICK WYTHE OF WALL. PATCH PLASTER WALL FINISH AND PAINT TO MATCH EXISTING ADJACENT WALL. PAINT ENTIRE WALL.

NOTE-8 PATCH (E) TEST HOLES IN (E) PLASTER CEILING TO MATCH (E) PLASTER. PAINT ENTIRE CEILING.

NOTE-9 REMOVE (E) GLUED–ON CEILING TILE WHERE PORTION OF PLASTER CEILING IS REMOVED. REPLACE TO MATCH (E) ADJACENT.

NOTE-10 PROTECT (E) CASEWORK AND FURNITURE IN PLACE, TYP.

NOTE-11 PROVIDE DIRECTIONAL SIGN TO (E) ACCESSIBLE TOILET ROOM. SEE 4/A9.1 AND 1/A9.2

NOTE-12 PROVIDE ACCESSIBLE TOILET ROOM WALL SIGN. SEE 3/A9.1

NOTE-13 INSTALL STRUCTURAL 6"X6" POST. SEE A3.2, A3.3 AND STRUCTURAL DRAWINGS FOR MORE INFORMATION.

LEGEND

- ACCESSIBLE PATH OF TRAVEL.
- REMOVE (E) DOOR AND ASSOCIATED HARDWARE.
- (E) FIRE HOSE CABINET.
- (E) FIRE EXTINGUISHER.
- REMOVE (E) PLASTER CEILING AS REQUIRED. REPLACE, PATCH, AND PAINT TO MATCH (E) ADJACENT.
- PATCH (E) HOLE IN PLASTER CLG.
- (1) PROVIDE DOOR HARDWARE. SEE SPECIFICATIONS SECTION 08711 – FINISH HARDWARE SCHEDULE FOR SCHEDULED HARDWARE.
- PROVIDE DETECTABLE WARNING DEVICE. SEE 2.3/A9.1

GENERAL NOTES

1. REFER TO STRUCTURAL DRAWINGS FOR ADDITIONAL INFORMATION.
2. RUN ALL 120VAC AND LOW VOLTAGE WIRING IN SURFACE MOUNTED WIREMOLD IN THE CORRIDOR WHERE THE WALL AND CEILING MEET.

Caldwell Architects

ARCHITECT

LICENSED ARCHITECT JOHN M. CALDWELL No.C7172 REN. 7-31-06 STATE OF CALIFORNIA

CONSULTANT

BUILDING DEPARTMENT

THESE DRAWINGS AND SPECIFICATIONS AND EVERS, DESIGNS AND ARRANGEMENTS PRESENTED THEREBY ARE AND SHALL REMAIN THE PROPERTY OF THE ARCHITECT. NO PART THEREOF SHALL BE COPIED, DISCLOSED TO OTHERS OR USED IN CONNECTION WITH ANY WORK OR PROJECT OTHER THAN THE SPECIFIED PROJECT FOR WHICH THEY HAVE BEEN PREPARED AND DEVELOPED WITHOUT THE WRITTEN CONSENT OF THE ARCHITECT. VISUAL CONTACT WITH THESE DRAWINGS OR SPECIFICATIONS SHALL CONSTITUTE CONCLUSIVE EVIDENCE OF ACCEPTANCE OF THESE RESTRICTIONS. COPYRIGHT 2005.

AS–BUILT SET

NO.	REVISION	DATE

PROJECT TITLE

ALHAMBRA HEALTH CENTER EARTHQUAKE REPAIR

COUNTY OF LOS ANGELES DEPT. OF PUBLIC WORKS
900 SOUTH FREMONT AVE. 5TH FLR
ALHAMBRA, CA 91803–1331

SHEET TITLE

FIRST FLOOR PLAN

DRAWN BY	YNL, DH
CHECKED BY	DWW
PROJECT NO.	02128
DATE PRINTED	12/22/05
SHEET NO.	A2.1
SHEET	7 OF 26

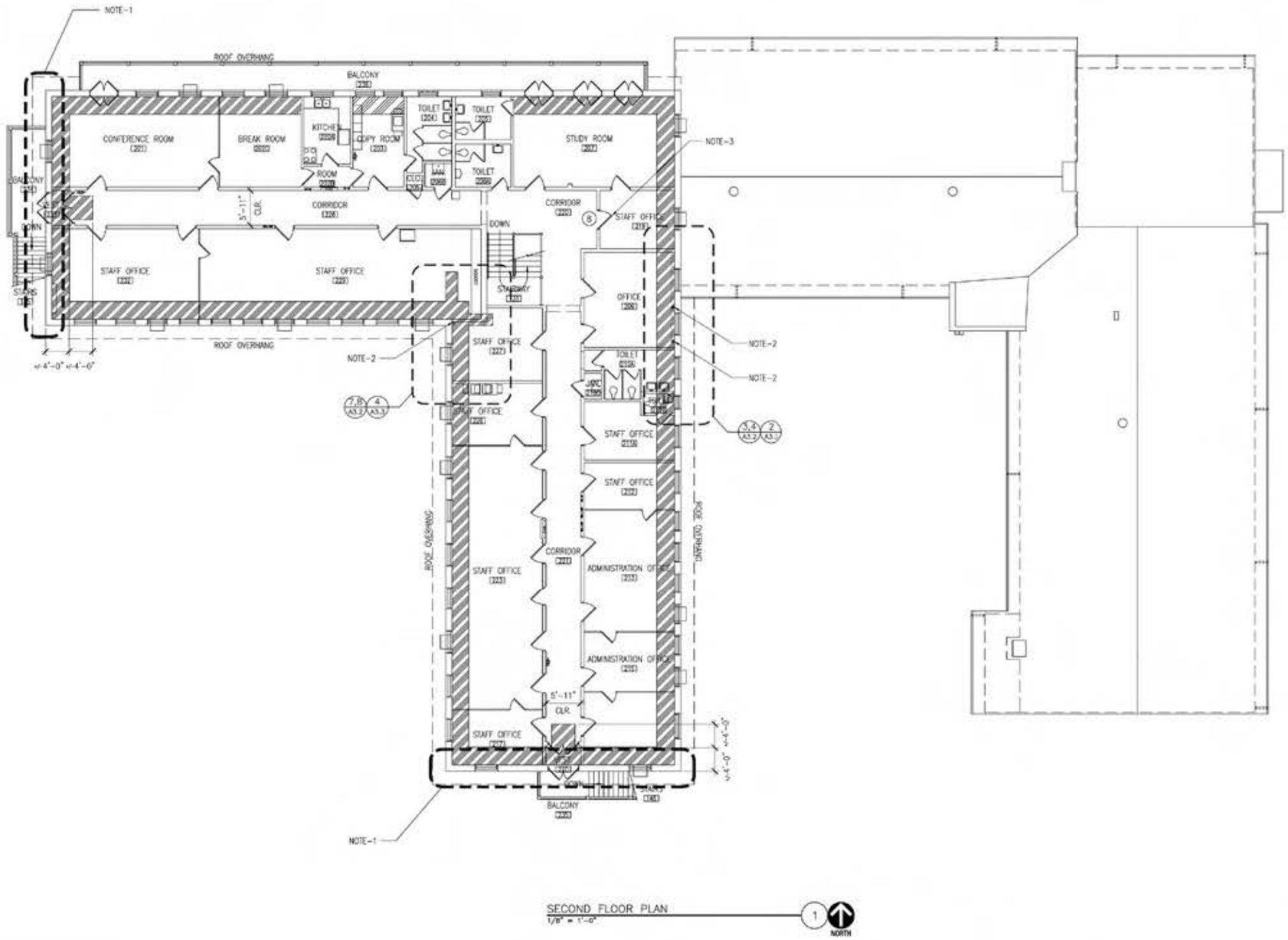

SECOND FLOOR PLAN
1/8" = 1'-0"

NORTH

KEYNOTES

NOTE-1 PATCH (E) PLASTER CEILING AND WALLS AS REQUIRED FOR STRUCTURAL WORK. SEE 7/A9.1, 8/A9.1, 9/A9.1, 10/A9.1, 11/A9.1, 12/A9.1

NOTE-2 PROVIDE STRUCTURAL 6"X6" POST.

NOTE-3 PROVIDE ACCESSIBLE DOOR HARDWARE. MATCH EXISTING ADJACENT HARDWARE IN STYLE AND FINISH. ANY EXISTING HARDWARE TO BE REPLACED IS NOT ORIGINAL OR CHARACTER-DEFINING.

LEGEND

(E) FIRE EXTINGUISHER TO REMAIN.

(E) FIRE HOSE CABINET TO REMAIN.

ROLL BACK (E) CARPET, PROTECT IN PLACE. REMOVE MINIMAL AMOUNT OF (E) NON-ASBESTOS CONTAINING LINOLEUM AND MASTIC IF ENCONTERED UNDER CARPET TO ALLOW FOR DIRECT NAILING THROUGH SHEATHING. SHOULD CONTRACTOR ENCOUNTER MATERIALS WHICH HE SUSPECTS MAY CONTAIN ASBESTOS, NOTIFY THE PROJECT MANAGER PRIOR TO PROCEEDING. REFER TO SHEET A0.2 HAZARDOUS MATERIALS NOTE 1 FOR ADDITIONAL INFORMATION. REPLACE (E) CARPET AFTER STRUCTURAL REINFORCEMENT IS COMPLETE. REFER TO STRUCTURAL DRAWINGS FOR ADDITIONAL INFORMATION.

REMOVE (E) PLASTER CEILING AS REQUIRED. REPLACE, PATCH, AND PAINT TO MATCH (E) ADJACENT.

1 PROVIDE DOOR HARDWARE. SEE SPECIFICATIONS SECTION 08711 – FINISH HARDWARE SCHEDULE FOR SCHEDULED HARDWARE.

GENERAL NOTES

1. REFER TO STRUCTURAL DRAWINGS FOR ADDITIONAL INFORMATION.

Caldwell Architects
[illegible]
T: 306-2449
F: 306-5095

ARCHITECT

LICENSED ARCHITECT JOHN M. CALDWELL No. C7172 REG. 7-31-06 STATE OF CALIFORNIA

CONSULTANT

BUILDING DEPARTMENT

THESE DRAWINGS AND SPECIFICATIONS AND IDEAS, DESIGNS AND ARRANGEMENTS PRESENTED THEREBY ARE AND SHALL REMAIN THE PROPERTY OF THE ARCHITECT. NO PART THEREOF SHALL BE COPIED, DISCLOSED TO OTHERS OR USED IN CONNECTION WITH ANY WORK OR PROJECT OTHER THAN THE SPECIFIED PROJECT FOR WHICH THEY HAVE BEEN PREPARED AND DEVELOPED WITHOUT THE WRITTEN CONSENT OF THE ARCHITECT. VISUAL CONTACT WITH THESE DRAWINGS OR SPECIFICATIONS SHALL CONSTITUTE CONCLUSIVE EVIDENCE OF ACCEPTANCE OF THESE RESTRICTIONS. COPYRIGHT 2005.

AS-BUILT SET

NO.	REVISION	DATE

PROJECT TITLE

ALHAMBRA
HEALTH CENTER
EARTHQUAKE REPAIR

COUNTY OF LOS ANGELES
DEPT. OF PUBLIC WORKS
900 SOUTH FREMONT AVE. 5TH FLR
ALHAMBRA, CA 91803-1331

SHEET TITLE

SECOND FLOOR PLAN

DRAWN BY	YNL, LH
CHECKED BY	DWW
PROJECT NO.	02128
DATE PRINTED	12/22/05

SHEET NO. A2.2

SHEET 8 OF 26

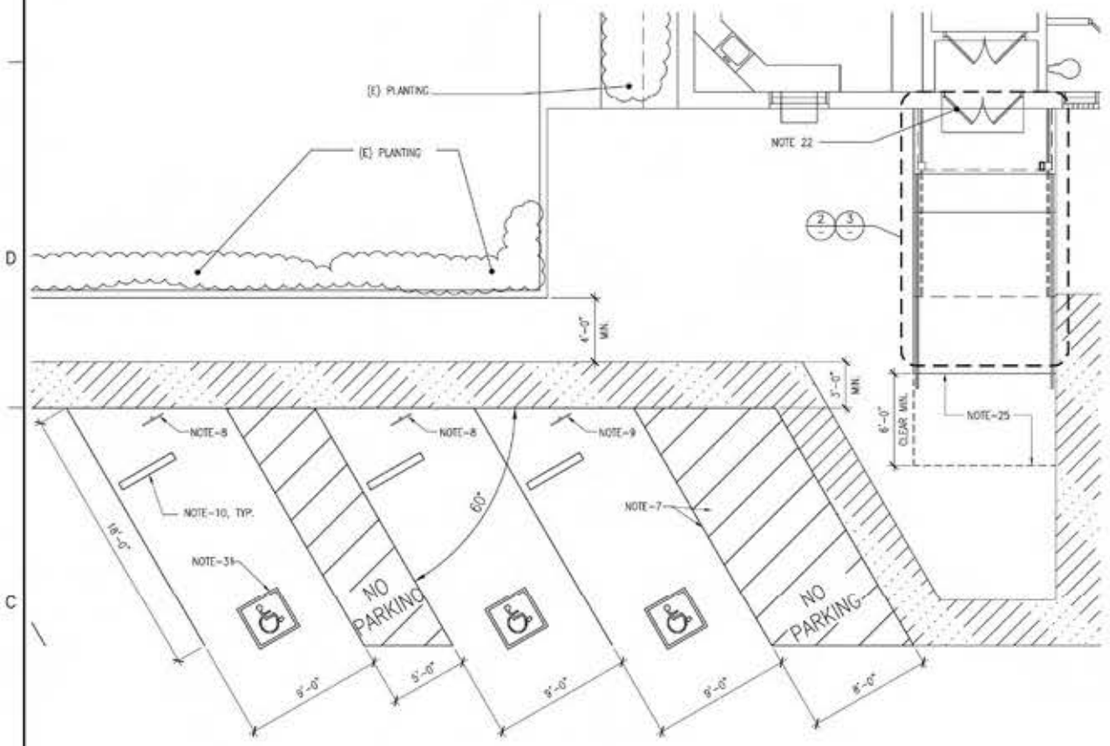

NOTE: MAXIMUM SURFACE SLOPE @ PARKING SPACE AND ACCESS AISLE SHALL NOT EXCEED 2% IN ANY DIRECTION

DISABLED ACCESS PARKING LAYOUT
1/4" = 1'-0"

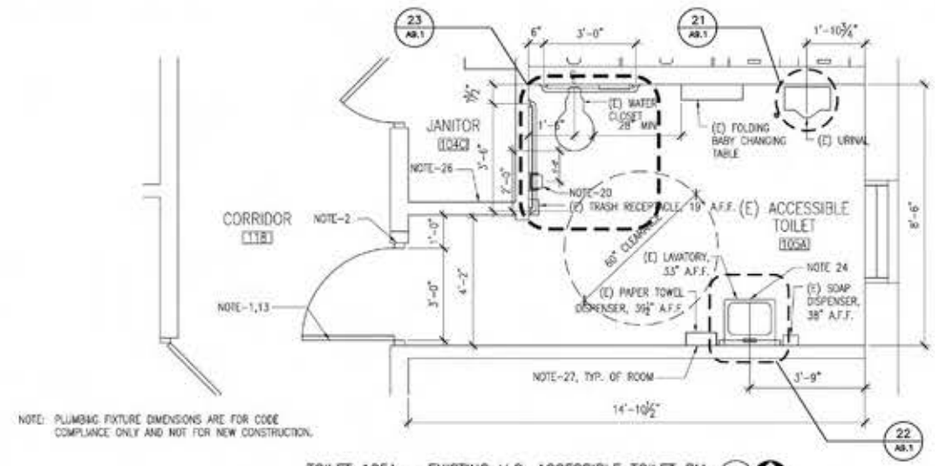

NOTE: PLUMBING FIXTURE DIMENSIONS ARE FOR CODE COMPLIANCE ONLY AND NOT FOR NEW CONSTRUCTION.

TOILET 105A – EXISTING H.C. ACCESSIBLE TOILET RM.
1/2" = 1'-0"

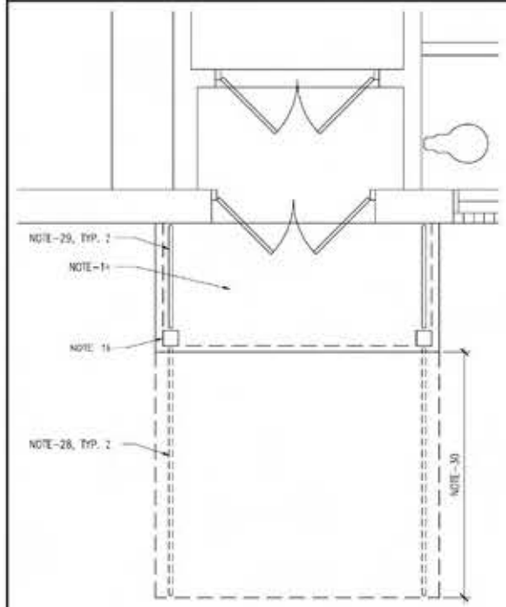

ENTRY 147 – ENLARGED DEMO PLAN
1/2" = 1'-0"

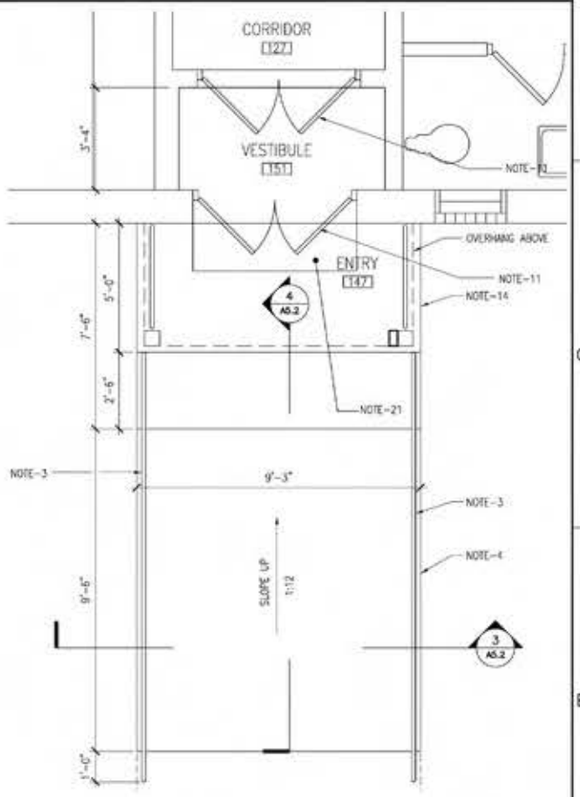

ENTRY 147 – ENLARGED PLAN
1/2" = 1'-0"

NOTES

NOTE-1 REVERSE (E) DOOR SWING. PROVIDE NEW HARDWARE AS REQUIRED. REPAIR HINGE FACE OF DOOR.

NOTE-2 MODIFY (E) FRAME TO ACCOMMODATE REVERSE DOOR SWING. REFRAME AND PATCH PLASTER TO MATCH ADJACENT SURFACE. SEE 12/A8.1

NOTE-3 PROVIDE HANDRAIL. SEE 4/A5.2 FOR DETAILS.

NOTE-4 PROVIDE CONCRETE RAMP. SEE 3,4/A5.2 FOR DETAILS.

NOTE-5 NOT USED.

NOTE-6 NOT USED.

NOTE-7 RESTRIPE ACCESSIBLE PARKING STALL AND ACCESS AISLE, TYP.

NOTE-8 PROVIDE ACCESSIBLE PARKING SIGN. SEE 4/A8.1 FOR DETAILS.

NOTE-9 PROVIDE ACCESSIBLE VAN PARKING SIGN. SEE 4/A8.1 FOR DETAILS.

NOTE-10 PROVIDE CONCRETE BUMPER. SEE 3/A8.1

NOTE-11 REMOVE (E) PAIR OF HISTORICALLY SIGNIFICANT DOORS. CAREFULLY ABATE (E) LEAD BASED PAINT USING METHODS DESCRIBED IN SPECIFICATIONS FOR HISTORIC ELEMENTS, CLEAN, REPAINT, AND RE-INSTALL. PROVIDE HARDWARE AS SPECIFIED. DOORS ARE OF HISTORIC SIGNIFICANCE AND MAY NOT BE REPLACED. BOTH PAIRS OF DOORS OPEN SIMULTANEOUSLY.

NOTE-12 NOT USED.

NOTE-13 PROVIDE SIGNAGE PER 4/A8.1

NOTE-14 (E) BRICK LANDING TO REMAIN.

NOTE-15 (E) HISTORIC, ORIGINAL POST TO REMAIN, TYPICAL OF TWO.

NOTE-16 NOT USED.

NOTE-17 NOT USED.

NOTE-18 NOT USED.

NOTE-19 NOT USED.

NOTE-20 REMOVE (E) TOILET PAPER DISP. RE-INSTALL AS INDICATED ON DRAWING. SEE 20/A8.1 FOR MOUNTING HEIGHT.

NOTE-21 PROVIDE THRESHOLD REDUCER MANUFACTURED BY: PEMKO, MODEL: R1.205SMR – ARCHITECTURAL BRONZE (BRASS), MODEL NAME: MODULAR RAMP THRESHOLD ASSEMBLIES – FLUSH APPLICATIONS. SEE 16/A8.1 FOR DETAIL.

NOTE-22 BUILDING ENTRANCE

NOTE-23 NOT USED.

NOTE-24 PROVIDE COVER FOR PIPING: ADA-CONFORMING, WHEELCHAIR ACCESSIBLE LAVATORY P-TRAP AND ANGLE VALVE ASSEMBLIES SHALL BE COVERED WITH THE MOLDED, ANTIMICROBIAL TRUEBRO, INC. LAV GUARD UNDERSINK PROTECTIVE PIPE COVERS. COVER SHALL BE SECURED WITH SNAP-CLIP FLUSH, REUSABLE FASTENERS. ANGLE STOP SHALL HAVE LOCK-LID LOCKING ACCESS COVER. RECOMMEND MODEL #100 SERIES FOR TUBULAR P-TRAPS IN WHITE OR EQUAL.

NOTE-25 PROVIDE LEVEL LANDING. SLOPE AND CROSS SLOPE SHALL NOT EXCEED 2%.

NOTE-26 RELOCATE (E) WALL AS REQUIRED FOR ACCESSIBLE CLEARANCES. REFRAME AND REFINISH WALL IN LOCATION INDICATED ON DRAWING. PATCH CEILING, WALLS, RUBBER BASE AND FLOORING TO MATCH (E) ADJACENT. SEE 2/A8.2 3/A8.2

NOTE-27 SEE 20/A8.1 FOR ALL H.C. ACCESSORY MOUNTING HEIGHTS.

NOTE-28 REMOVE (E) RAILING ATTACHED TO (E) RAMP.

NOTE-29 (E) RAILING ATTACHED TO (E) HISTORICALLY SIGNIFICANT BRICK LANDING TO REMAIN.

NOTE-30 REMOVE (E) CONCRETE RAMP.

NOTE-31 PAINT ACCESSIBILITY SYMBOL. SEE 6/A8.1

GENERAL NOTES

1. RUN ALL 120VAC AND LOW VOLTAGE WIRING IN SURFACE MOUNTED WIREMOLD IN THE CORRIDOR.

LEGEND

PROVIDE DETECTABLE WARNING DEVICE. SEE 23/A8.1

Caldwell Architects
1129 Washington Blvd.
Montrose, Ca. 91020
Phone: Tel. 306-2449
Fax: Fax. 306-5095

ARCHITECT

LICENSED ARCHITECT JOHN M. CALDWELL No. C7172 REN. 7-31-06 STATE OF CALIFORNIA

CONSULTANT

BUILDING DEPARTMENT

THESE DRAWINGS AND SPECIFICATIONS AND IDEAS, DESIGNS AND ARRANGEMENTS PRESENTED THEREBY ARE AND SHALL REMAIN THE PROPERTY OF THE ARCHITECT. NO PART THEREOF SHALL BE COPIED, DISCLOSED TO OTHERS OR USED IN CONNECTION WITH ANY WORK OR PROJECT OTHER THAN THE SPECIFIED PROJECT FOR WHICH THEY HAVE BEEN PREPARED AND DEVELOPED WITHOUT THE WRITTEN CONSENT OF THE ARCHITECT. VISUAL CONTACT WITH THESE DRAWINGS OR SPECIFICATIONS SHALL CONSTITUTE CONCLUSIVE EVIDENCE OF ACCEPTANCE OF THESE RESTRICTIONS. COPYRIGHT 2005.

AS-BUILT SET

NO.	REVISION	DATE

PROJECT TITLE

ALHAMBRA HEALTH CENTER EARTHQUAKE REPAIR

COUNTY OF LOS ANGELES DEPT. OF PUBLIC WORKS
900 SOUTH FREMONT AVE. 5TH FLR
ALHAMBRA, CA 91803-1331

SHEET TITLE

ENLARGED FLOOR PLANS

DRAWN BY	YNL
CHECKED BY	DWW
PROJECT NO.	02128
DATE PRINTED	12/22/05

SHEET NO. A3.1

SHEET 9 OF 26

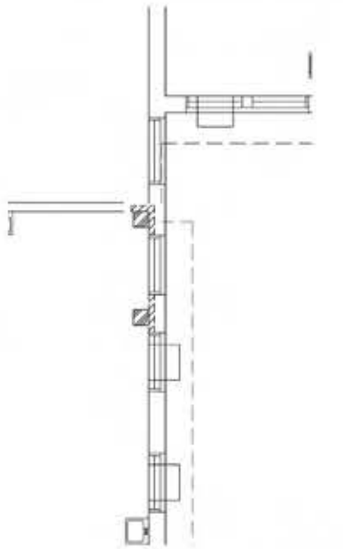

ROOM 123–DEMOLITION PLAN 1 NORTH
1/4" = 1'-0"

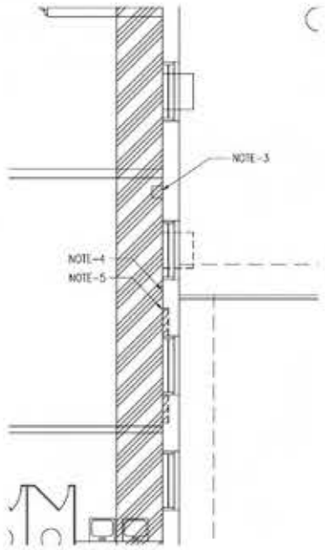

OFFICE 209–DEMOLITION PLAN 3 NORTH
1/4" = 1'-0"

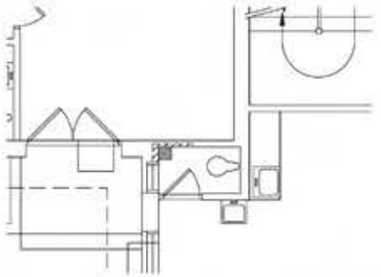

TOILET RM. 130D–DEMOLITION PLAN 5 NORTH
1/4" = 1'-0"

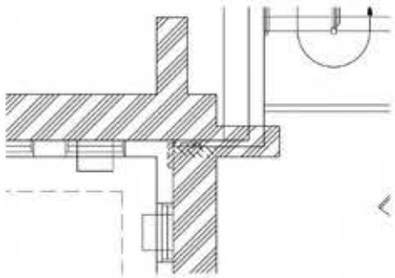

OFFICE 227–DEMOLITION PLAN 7 NORTH
1/4" = 1'-0"

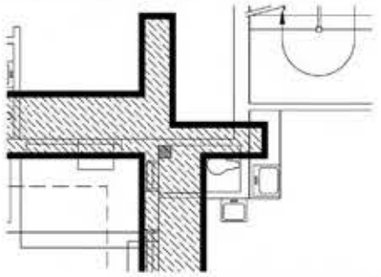

TOILET RM. 130D–CEILING DEMOLITION PLAN 6 NORTH
1/4" = 1'-0"

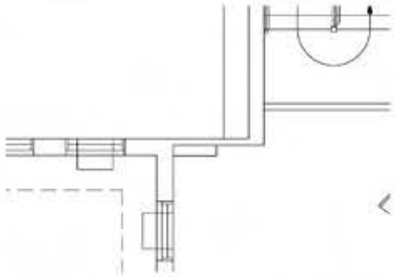

OFFICE 227–CEILING DEMOLITION PLAN 8 NORTH
1/4" = 1'-0"

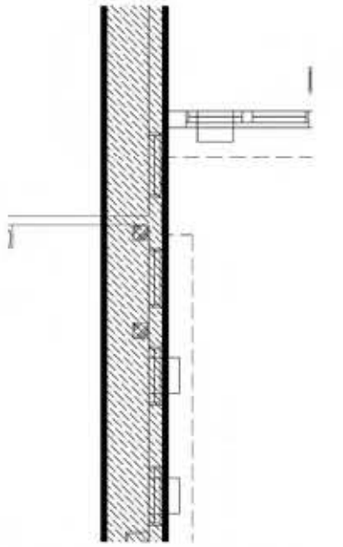

ROOM 123–CEILING DEMOLITION PLAN 2 NORTH
1/4" = 1'-0"

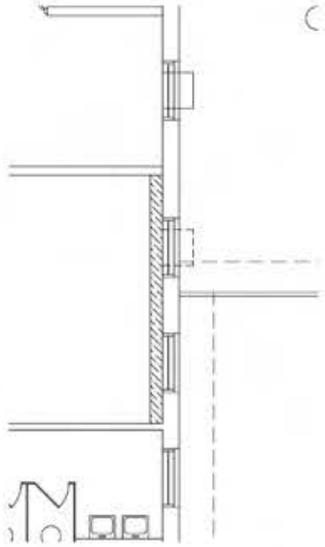

OFFICE 209–CEILING DEMOLITION PLAN 4 NORTH
1/4" = 1'-0"

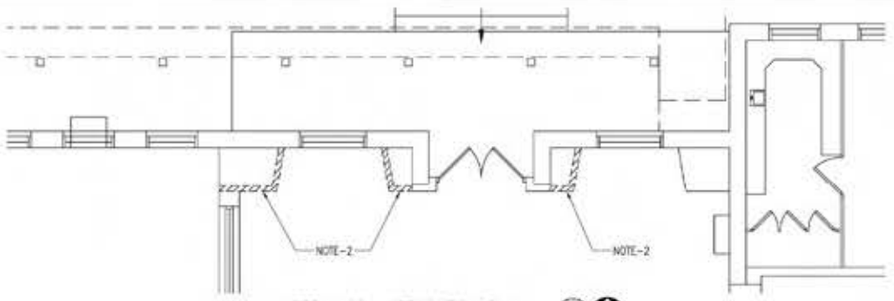

LOBBY 122 – DEMOLITION PLAN 9 NORTH
1/4" = 1'-0"

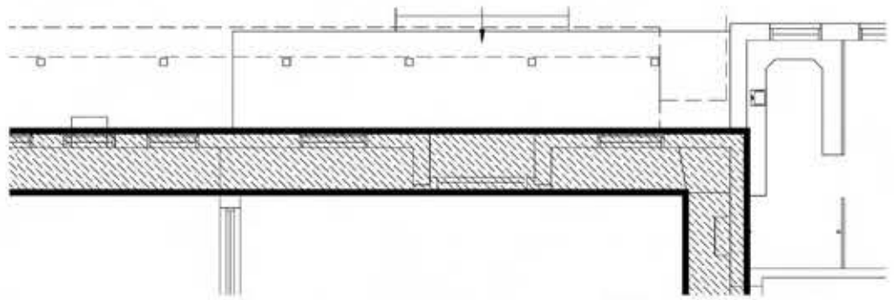

LOBBY 122 – DEMOLITION CEILING PLAN 10 NORTH
1/4" = 1'-0"

NOTES

NOTE-1 NOT USED.

NOTE-2 REMOVE (E) FURRED OUT WALL AND ALL ASSOCIATED ITEMS AS NEEDED TO INSTALL COLUMN. RETAIN AND PROTECT EXISTING ORIGINAL, HISTORICALLY SIGNIFICANT BASE MOLDING, PANELING, & WOODWORK (BEAM CASEMENTS) FOR REINSTALLATION. RETAIN AND PROTECT WINDOW TRIM/FRAMING FOR REINSTALLATION. REFER TO SPECIFICATION SECTION 01351 ON SPECIAL PROCEDURES FOR HISTORIC TREATMENT.

NOTE-3 PROTECT (E) DATABOX TO REMAIN.

NOTE-4 PROTECT (E) ELECTRICAL OUTLET TO REMAIN.

NOTE-5 REMOVE (E) ELECTRICAL OUTLET. PULL CONDUCTERS TO NEAREST J-BOX.

NOTE-6 NOT USED.

LEGEND

REMOVE (E) PLASTER CEILING AS REQUIRED. REFER TO DRAWING A3.3 FOR EXTENDED WORK.

REMOVE (E) FLOORING AS REQUIRED. REFER TO DRAWING A3.3 FOR EXTENDED WORK.

REMOVE (E) WALL FINISH AS REQUIRED. REFER TO DRAWING A3.3 FOR EXTENDED WORK.

GENERAL NOTES

1. PATCH AND REPAIR ALL WALLS, CEILINGS OR FLOORS, AS NECESSARY TO MATCH (E) CONDITION. SALVAGE ANY EXISTING WOOD PANELING, CASEMENTS, OR OTHER EXTERIOR FINISHES AND REPAIR TO MATCH EXISTING CONDITIONS.
2. REFER TO STRUCTURAL DRAWINGS FOR ADDITIONAL INFORMATION.

Caldwell Architects

ARCHITECT

LICENSED ARCHITECT JOHN M. CALDWELL No. C7172 REN. 7-31-06 STATE OF CALIFORNIA

CONSULTANT

BUILDING DEPARTMENT

THESE DRAWINGS AND SPECIFICATIONS AND EVERS, DESIGNS AND ARRANGEMENTS PRESENTED THEREBY ARE AND SHALL REMAIN THE PROPERTY OF THE ARCHITECT. NO PART THEREOF SHALL BE COPIED, DISCLOSED TO OTHERS OR USED IN CONNECTION WITH ANY WORK OR PROJECT OTHER THAN THE SPECIFIED PROJECT FOR WHICH THEY HAVE BEEN PREPARED AND DEVELOPED WITHOUT THE WRITTEN CONSENT OF THE ARCHITECT. VISUAL CONTACT WITH THESE DRAWINGS OR SPECIFICATIONS SHALL CONSTITUTE CONCLUSIVE EVIDENCE OF ACCEPTANCE OF THESE RESTRICTIONS. COPYRIGHT 2005

AS-BUILT SET

NO.	REVISION	DATE

PROJECT TITLE

ALHAMBRA
HEALTH CENTER
EARTHQUAKE REPAIR

COUNTY OF LOS ANGELES
DEPT. OF PUBLIC WORKS
900 SOUTH FREMONT AVE. 5TH FLR
ALHAMBRA, CA 91803-1331

SHEET TITLE

DEMOLITION
ENLARGED FLOOR
& CEILING PLANS

DRAWN BY: LH	SHEET NO. A3.2
CHECKED BY: DWW	
PROJECT NO.: 02128	
DATE PRINTED: 12/22/05	SHEET 10 OF 26

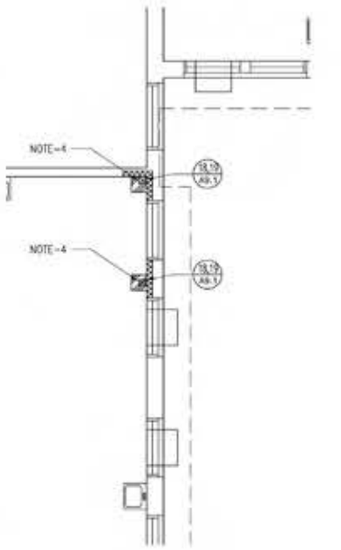

ROOM 123 – ENLARGED PLAN (1) NORTH
1/4" = 1'-0"

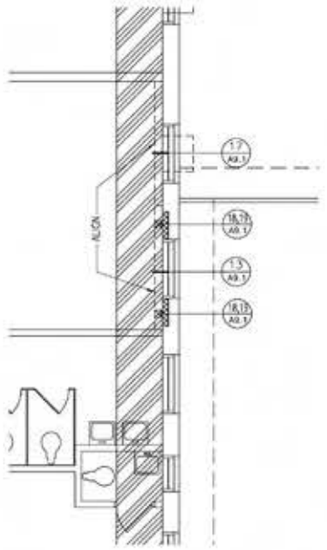

OFFICE 209 – ENLARGED PLAN (2) NORTH
1/4" = 1'-0"

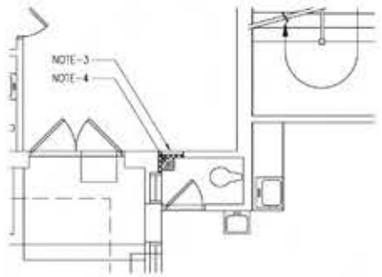

TOILET 130D – ENLARGED PLAN (3) NORTH
1/4" = 1'-0"

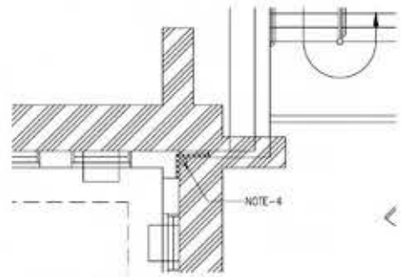

STAFF OFFICE 227 – ENLARGED PLAN (4) NORTH
1/4" = 1'-0"

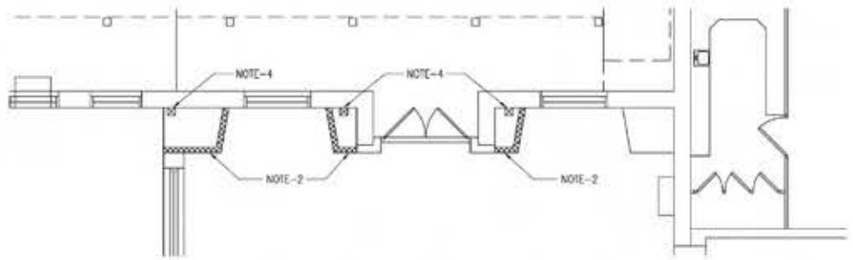

LOBBY 122 – ENLARGED PLAN (5) NORTH
1/4" = 1'-0"

NOTES

NOTE-1 NOT USED.

NOTE-2 REPAIR AREA TO MATCH ALL (E) FINISH AS REQUIRED AFTER COLUMN INSTALLATION. REATTACH CORKBOARD, WOOD PANELING, AND WINDOW FINISHES/TRIM AFTER COLUMN INSTALLATION.

NOTE-3 AFTER COMPLETION OF STRUCTURAL WORK, REPLACE (E), PREVIOUSLY REMOVED, PORTION OF INTERIOR BRICK WYTHE WALL. PATCH PLASTER WALL, FINISH, FEATHER, AND PAINT ENTIRE WALL TO MATCH (E) ADJACENT.

NOTE-4 PROVIDE 6"X6" COLUMN. SEE STRUCTURAL DRAWINGS FOR MORE INFORMATION.

LEGEND

PATCH, REPAIR, AND PAINT (E) WALL FINISH AS REQUIRED AFTER COLUMN INSTALLATION TO MATCH (E) WALL CONDITIONS.

PATCH FLOORING AS REQUIRED TO MATCH EXISTING.

PATCH PLASTER CEILING AS REQUIRED TO MATCH EXISTING.

GENERAL NOTES

1. PATCH AND REPAIR ANY WALLS, CEILINGS, OR FLOORS, AS NECESSARY TO BRING TO EXISTING CONDITION. SALVAGE ANY EXISTING WOOD PANELING, CASEMENTS, OR OTHER EXTERIOR FINISHES AND REPAIR TO EXISTING CONDITIONS. REFER TO SPECIFICATION SECTION 01351 ON SPECIAL PROCEDURES FOR HISTORIC TREATMENT.
2. REFER TO STRUCTURAL DRAWINGS FOR ADDITIONAL INFORMATION.

Caldwell Architects
710 Rush Arbor Blvd
Monica del Rey
California 91001
TEL 306-2449
FAX 306-5055

ARCHITECT

LICENSED ARCHITECT JOHN M. CALDWELL No.C7172 REN. 7-31-06 STATE OF CALIFORNIA

CONSULTANT

BUILDING DEPARTMENT

THESE DRAWINGS AND SPECIFICATIONS AND EVERS, DESIGNS AND ARRANGEMENTS PRESENTED THEREBY ARE AND SHALL REMAIN THE PROPERTY OF THE ARCHITECT. NO PART THEREOF SHALL BE COPIED, DISCLOSED TO OTHERS OR USED IN CONNECTION WITH ANY WORK OR PROJECT OTHER THAN THE SPECIFIED PROJECT FOR WHICH THEY HAVE BEEN PREPARED AND DEVELOPED WITHOUT THE WRITTEN CONSENT OF THE ARCHITECT. VISUAL CONTACT WITH THESE DRAWINGS OR SPECIFICATIONS SHALL CONSTITUTE CONCLUSIVE EVIDENCE OF ACCEPTANCE OF THESE RESTRICTIONS. COPYRIGHT 2005.

AS-BUILT SET

NO.	REVISION	DATE

PROJECT TITLE

ALHAMBRA
HEALTH CENTER
EARTHQUAKE REPAIR

COUNTY OF LOS ANGELES
DEPT. OF PUBLIC WORKS
900 SOUTH FREMONT AVE. 5TH FLR
ALHAMBRA, CA 91803-1331

SHEET TITLE

ENLARGED
FLOOR PLANS

DRAWN BY: LH	SHEET NO.
CHECKED BY: DWW	A3.3
PROJECT NO.: 02128	
DATE PRINTED: 12/22/05	SHEET 11 OF 26

PHOTOGRAPHS



NORTH ELEVATION
1/8" = 1'-0" 1

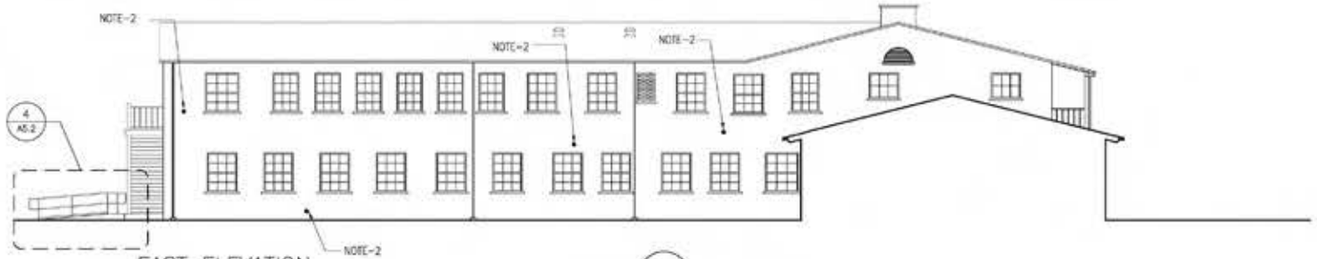

EAST ELEVATION
1/8" = 1'-0" 2

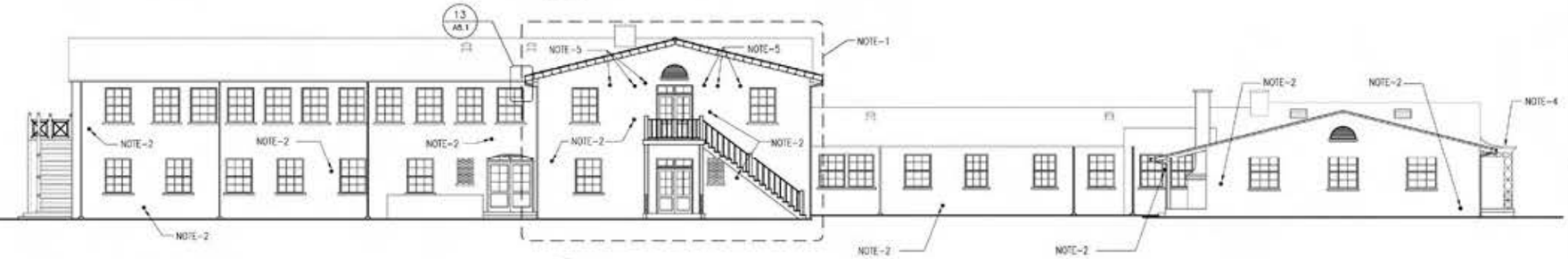

SOUTH ELEVATION
1/8" = 1'-0" 3

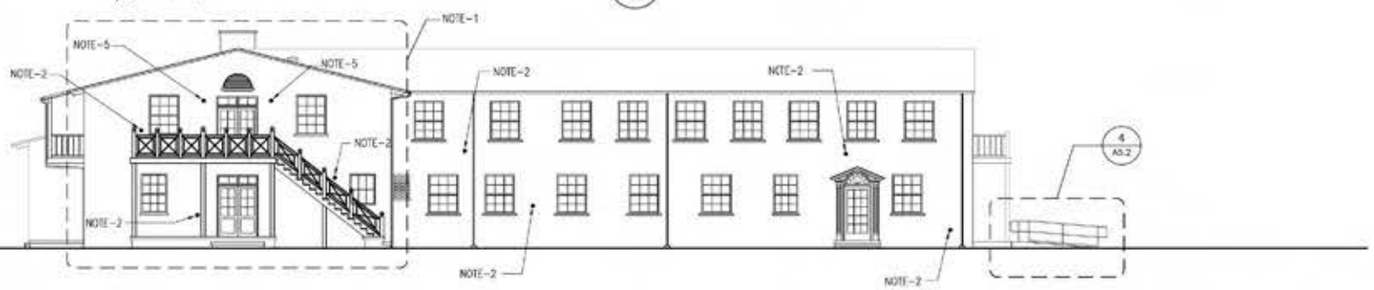

WEST ELEVATION
1/8" = 1'-0" 4

NOTES

NOTE-1 AREA OF EARTHQUAKE DAMAGE. SEE: (1,2 / S3-2) FOR WORK IN THIS AREA.

NOTE-2 REMORTAR AREAS OF PREVIOUS REPAIR AT PUSH/PULL TEST LOCATIONS TO MATCH (E) MORTAR.

NOTE-3 (E) BRICK SCREEN OVER (E) WINDOW.

NOTE-4 (E) COPPER ROOF N.I.C. PROTECT IN PLACE

NOTE-5 INFILL TEST LOCATION. PROVIDE NEW BRICK TO MATCH (E) ADJACENT. SEE SPECIFICATION SECTION 04901, AND STRUCTURAL DRAWINGS FOR BORING TEST HOLES LOCATION (1&2 / S3-2)

KEYNOTE LEGEND

04901 CLAY MASONRY RESTORATION AND CLEANING

GENERAL NOTES

1. REFER TO STRUCTURAL DRAWINGS FOR ADDITIONAL INFORMATION.

Caldwell Architects
710 Rush Arbor Blvd
Monica Bel Bay
California 90291
TEL 306-2449
FAX 306-5055

ARCHITECT

LICENSED ARCHITECT JOHN M. CALDWELL No. C7172 REN. 7-31-06 STATE OF CALIFORNIA

CONSULTANT

BUILDING DEPARTMENT

THESE DRAWINGS AND SPECIFICATIONS AND EVERS, DESIGNS AND ARRANGEMENTS PRESENTED THEREBY ARE AND SHALL REMAIN THE PROPERTY OF THE ARCHITECT. NO PART THEREOF SHALL BE COPIED, DISCLOSED TO OTHERS OR USED IN CONNECTION WITH ANY WORK OR PROJECT OTHER THAN THE SPECIFIED PROJECT FOR WHICH THEY HAVE BEEN PREPARED AND DEVELOPED WITHOUT THE WRITTEN CONSENT OF THE ARCHITECT. VISUAL CONTACT WITH THESE DRAWINGS OR SPECIFICATIONS SHALL CONSTITUTE CONCLUSIVE EVIDENCE OF ACCEPTANCE OF THESE RESTRICTIONS. COPYRIGHT 2005

AS-BUILT SET

NO.	REVISION	DATE

PROJECT TITLE

ALHAMBRA
HEALTH CENTER
EARTHQUAKE REPAIR

COUNTY OF LOS ANGELES
DEPT. OF PUBLIC WORKS
900 SOUTH FREMONT AVE. 5TH FLR
ALHAMBRA, CA 91803-1331

SHEET TITLE

EXTERIOR
ELEVATIONS

DRAWN BY: YNL, LH	SHEET NO. A5.1
CHECKED BY: DWW	
PROJECT NO.: 02128	
DATE PRINTED: 12/22/05	SHEET 12 OF 26

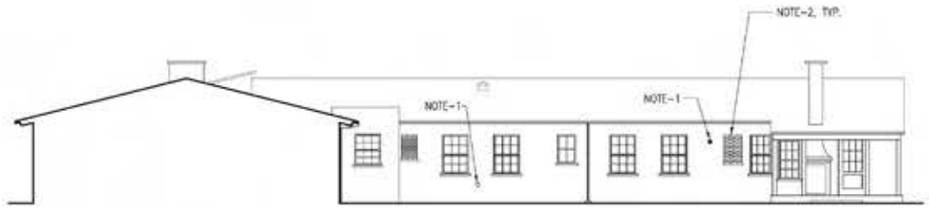

COURT ELEVATION
1/8" = 1'-0"
1

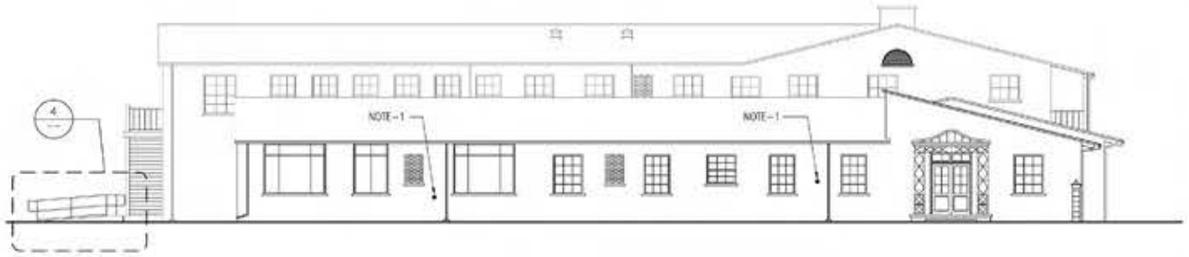

EAST ELEVATION
1/8" = 1'-0"
2

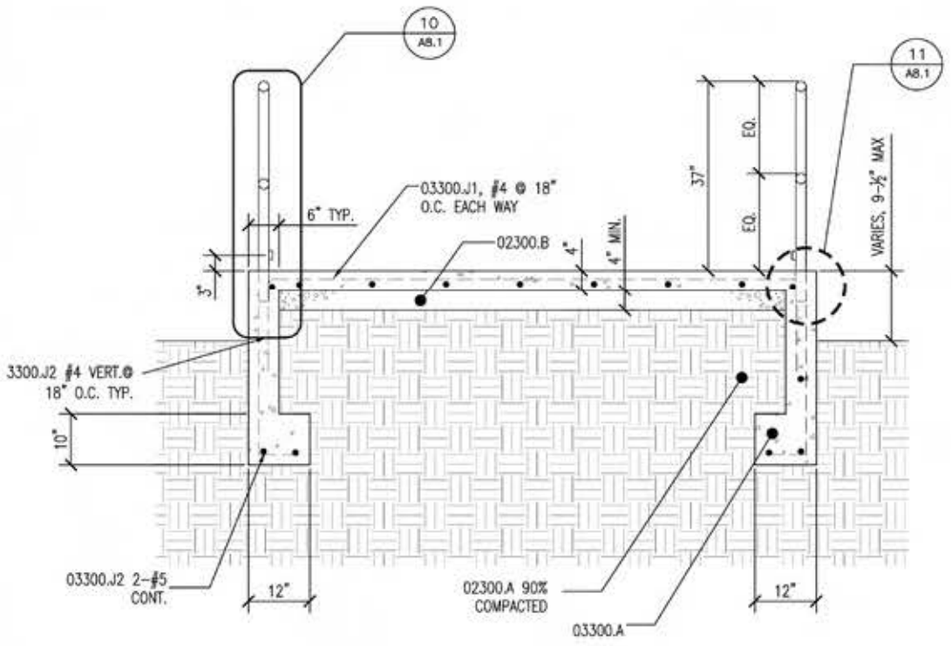

RAMP SECTION
1" = 1'-0"
3

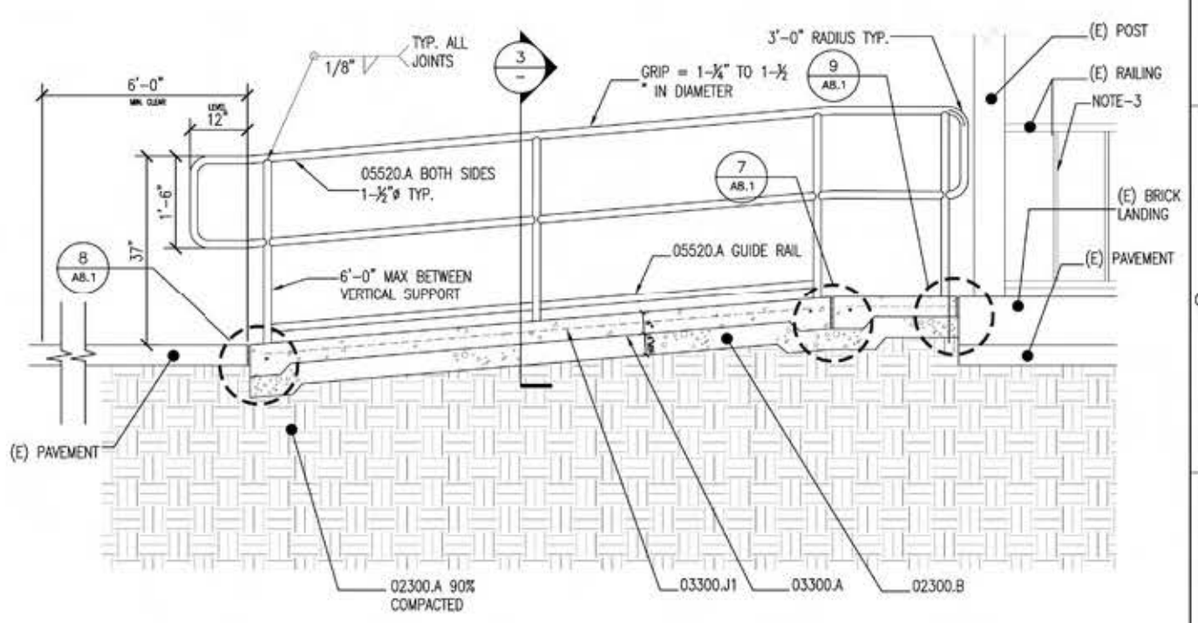

RAMP SECTION
1" = 1'-0"
4

NOTES			KEYNOTE LEGEND	GENERAL NOTES
NOTE-1 AREAS OF PREVIOUS REPAIR AT PUSH/PULL TEST LOCATIONS SHALL BE RE-MORTARED TO MATCH (E) MORTAR. NOTE-2 (E) BRICK SCREEN OVER (E) WINDOW TO REMAIN. NOTE-3 PAINT (E) RAILING WHITE.			02300 EARTH WORK 02300.A SUBGRADE 02300.B AGGREGATE BASE 03300 CAST-IN-PLACE CONCRETE 03300.A CAST-IN-PLACE CONCRETE 03300.J1 WELDED WIRE FABRIC 03300.J2 REINFORCING BAR 04901 CLAY MASONRY RESTORATION AND CLEANING 05520 HANDRAILS AND RAILINGS 05520.A HANDRAILS	1. REFER TO STRUCTURAL DRAWINGS FOR ADDITIONAL INFORMATION.

Caldwell Architects
1737 Washington Blvd.
Montecito Bay Bldg.
California 90291
TEL 306-2449
FAX 306-5095

ARCHITECT

LICENSED ARCHITECT JOHN M. CALDWELL No. C7172 REN. 7-31-06 STATE OF CALIFORNIA

CONSULTANT

BUILDING DEPARTMENT

THESE DRAWINGS AND SPECIFICATIONS AND IDEAS, DESIGNS AND ARRANGEMENTS PRESENTED THEREBY ARE AND SHALL REMAIN THE PROPERTY OF THE ARCHITECT. NO PART THEREOF SHALL BE COPIED, DISCLOSED TO OTHERS OR USED IN CONNECTION WITH ANY WORK OR PROJECT OTHER THAN THE SPECIFIED PROJECT FOR WHICH THEY HAVE BEEN PREPARED AND DEVELOPED WITHOUT THE WRITTEN CONSENT OF THE ARCHITECT. VISUAL CONTACT WITH THESE DRAWINGS OR SPECIFICATIONS SHALL CONSTITUTE CONCLUSIVE EVIDENCE OF ACCEPTANCE OF THESE RESTRICTIONS. COPYRIGHT 2005.

AS-BUILT SET

NO.	REVISION	DATE

PROJECT TITLE

ALHAMBRA HEALTH CENTER EARTHQUAKE REPAIR

COUNTY OF LOS ANGELES DEPT. OF PUBLIC WORKS
900 SOUTH FREMONT AVE. 5TH FLR
ALHAMBRA, CA 91803-1331

SHEET TITLE

SECTIONS AND ELEVATIONS

DRAWN BY: YNL, LH	SHEET NO.
CHECKED BY: DWW	A5.2
PROJECT NO.: 0212R	
DATE PRINTED: 12/22/05	SHEET 13 OF 26

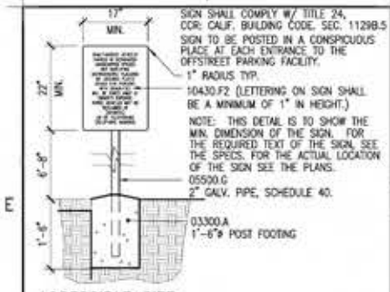

ACCESSIBLE SITE ENTRANCE TOWING SIGN

SCALE: 3/4"=1'-0" 10430-03 (21)

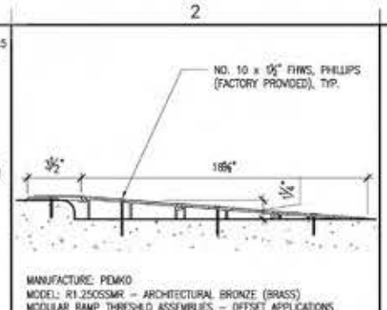

RAMP THRESHOLD ASSEMBLIES

SCALE: 3"=1'-0" DIV08-01 (16)

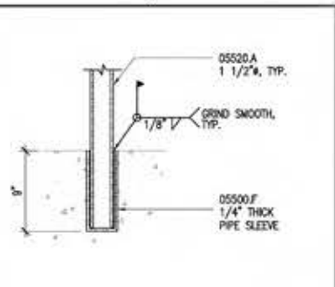

HANDRAIL ANCHORAGE W/ WELD

SCALE: 3"=1'-0" 05520-18 (11)

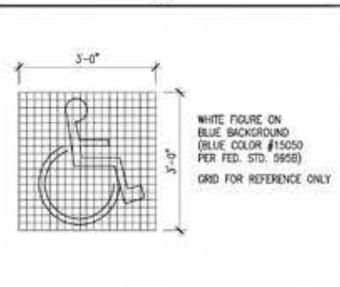

ACCESSIBLE PARKING SYMBOL

SCALE: 1 1/2"=1'-0" 10430-01 (6)

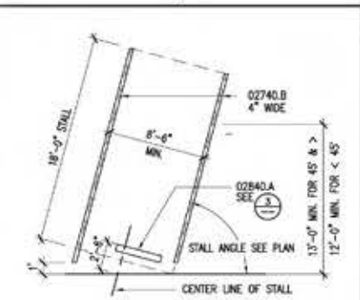

PARKING STALL STRIPING

SCALE: 3/16"=1'-0" 02750-06 (1)

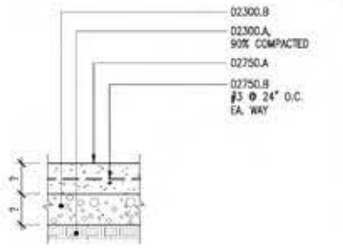

CONC. PAVEMENT

SCALE: 1 1/2"=1'-0" 02750-22 (22)

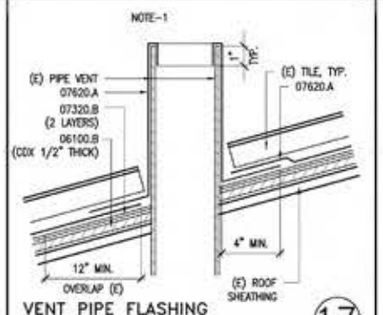

VENT PIPE FLASHING

SCALE: 3"=1'-0" 98118.02/DIV07-21 (17)

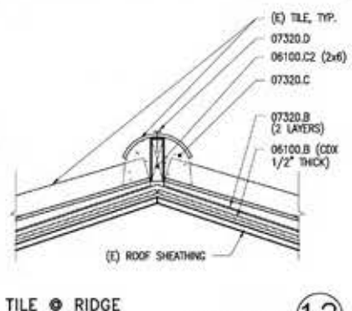

TILE @ RIDGE

SCALE: 1 1/2"=1'-0" 98118.02/DIV07-22 (12)

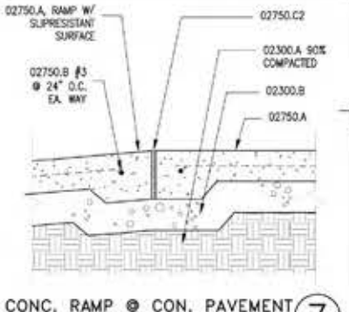

CONC. RAMP @ CON. PAVEMENT

SCALE: 1-1/2"=1'-0" DIV02-01 (7)



ACCESSIBLE DOUBLE PARKING STALL

SCALE: 1/8"=1'-0" 02760-12 (2)

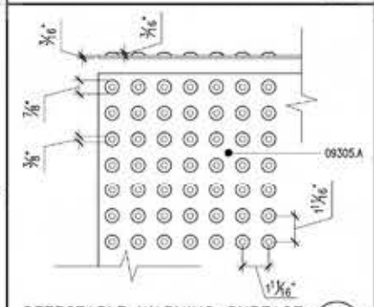

DETECTABLE WARNING SURFACE

SCALE: 3"=1'-0" DIV02-03 (23)

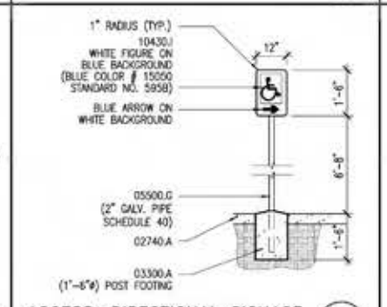

ACCESS. DIRECTIONAL SIGNAGE

SCALE: 1/2"=1'-0" DIV10-01 (18)

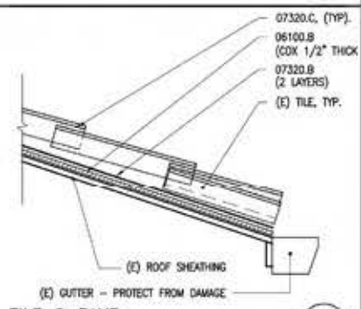

TILE @ EAVE

SCALE: 1 1/2"=1'-0" 98118.02/DIV07-23 (13)

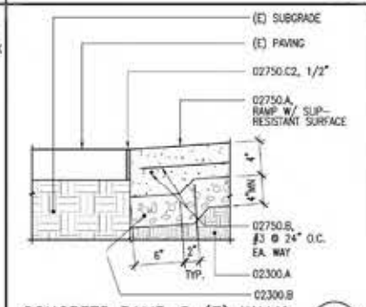

CONCRETE RAMP @ (E) WALK

SCALE: 1 1/2" = 1'-0" 02750-08 (8)

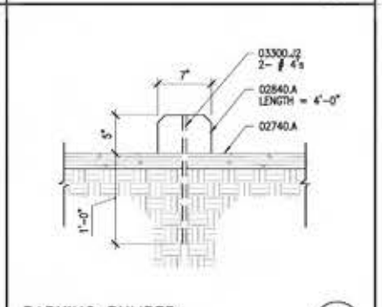

PARKING BUMPER

SCALE: 1 1/2"=1'-0" 02840-01 (3)

KEYNOTE LEGEND	
02300	EARTH WORK
02300.A	SUBGRADE
02300.B	AGGREGATE BASE
02740	FLEXIBLE PAVEMENT
02740.A	ASPHALTIC CONCRETE PAVING
02740.B	PAVEMENT-MARKING PAINT
02750	RIGID PAVEMENT
02750.A	CONCRETE PAVEMENT
02750.B	CONCRETE PAVEMENT REINFORCING STEEL
02750.C2	ISOLATION JOINT
02840	PARKING ACCESSORIES
02840.A	PARKING BUMPER
03300	CAST-IN-PLACE-CONCRETE
03300.A	CAST-IN-PLACE CONCRETE
03300.C1	NON-SHRINK GROUT
03300.J2	REINFORCING BAR
05500	METAL FABRICATIONS
05500.F	MISCELLANEOUS STEEL
05500.G	GALVANIZED STEEL
05520	HANDRAILS AND RAILINGS
05520.A	HANDRAILS
06100	ROUGH CARPENTRY
06100.B	STRUCTURAL PLYWOOD
06100.C2	WOOD NAILER
07320	ROOFING TILE
07320.B	ROOFING FELT
07320.C	ROOFING CEMENT
07320.D	FASTENER
07620	SHEET METAL FLASHING AND TRIM
07620.A	SHEET METAL FLASHING – 24 GA. GALV. STEEL
07920	JOINT SEALANTS
07920.A	SEALANT
09305	SURFACE APPLIED DETECTABLE WARNING MATS
09305.A	SURFACE APPLIED DETECTABLE WARNING MATS
10430	SIGNS
10430.F	PARKING SIGN FOR THE DISABLED
10430.F1	VAN PARKING STALL SIGN FOR THE DISABLED
10430.F2	PARKING LOT ENTRANCE TOW-AWAY SIGN FOR THE DISABLED
10430.J	DISABLED ACCESS SIGN

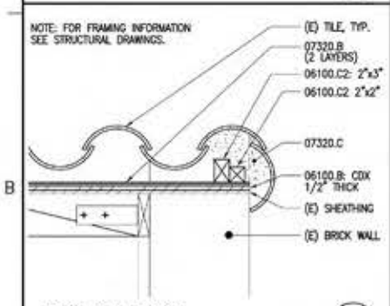

ROOF TILE RAKE

SCALE: 1-1/2"=1'-0" 02128/DIV07320 (24)

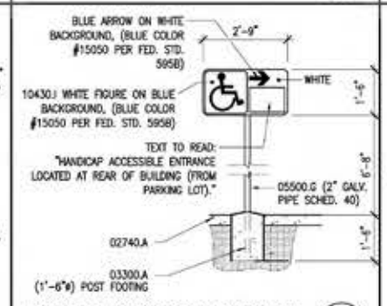

ACCESS. DIRECTIONAL SIGNAGE

SCALE: 1/2"=1'-0" DIV10-02 (19)

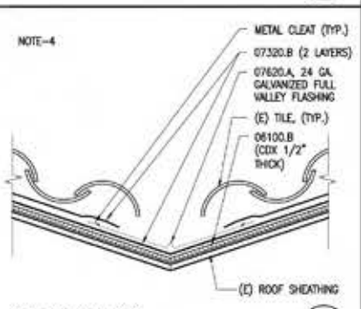

TILE @ VALLEY

SCALE: 1 1/2"=1'-0" 98118.02/DIV07-25 (14)



CONC. PAVEMENT @ (E) PAVEMENT

SCALE: 1 1/2"=1'-0" 02750-09 (9)

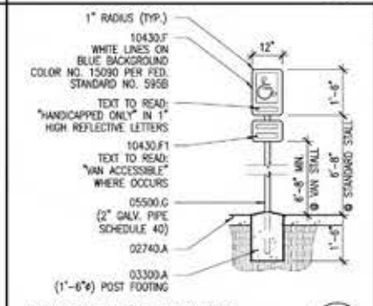

ACCESSIBILITY SIGNAGE

SCALE: 1/2"=1'-0" 10430-04 (4)

NOTES

NOTE-1	DO NOT CUT ANY STRUCTURAL MEMBER WITHOUT APPROVAL FROM THE ARCHITECT
NOTE-2	NOT USED.
NOTE-3	AT CONTRACTOR'S OPTION EMBED FLASHING INTO (E) BRICK MORTAR JOINT.
NOTE-4	INFILL VOIDS WITH MORTAR

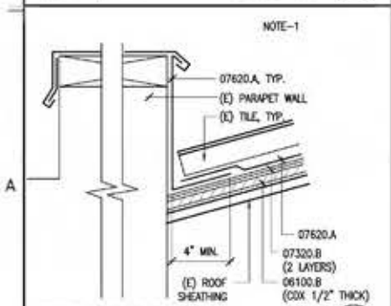

TILE @ PARAPET

SCALE: 3"=1'-0" 02128/DIV07-26 (25)

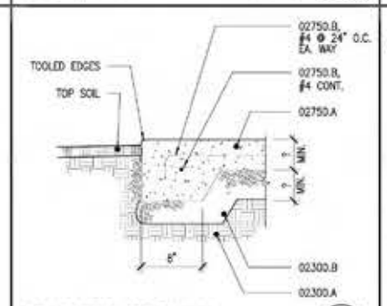

CONCRETE SIDEWALK

SCALE: 1-1/2"=1'-0" 02750-21 (20)

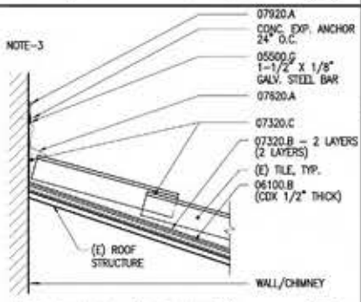

TILE @ WALL (& CHIMNEY)

SCALE: 1 1/2"=1'-0" 98118.02/DIV07-24 (15)

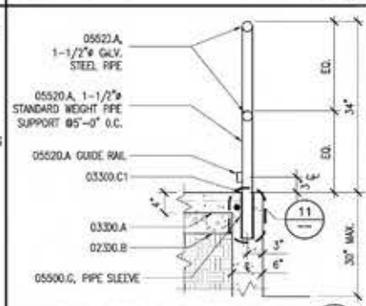

HANDRAIL SECT. @ RAISED WALKWAY

SCALE: 1"=1'-0" 05520-21 (10)



COMPACT PARKING STALL STRIPING

SCALE: 3/16"=1'-0" 02128/02760 (5)

Caldwell Architects

ARCHITECT

LICENSED ARCHITECT JOHN W. CALDWELL No.C7172 REN. 7-31-06 STATE OF CALIFORNIA

CONSULTANT

BUILDING DEPARTMENT

THESE DRAWINGS AND SPECIFICATIONS AND IDEAS, DESIGNS AND ARRANGEMENTS INDICATED THEREOF ARE AND SHALL REMAIN THE PROPERTY OF THE ARCHITECT. NO PART THEREOF SHALL BE COPIED, DISCLOSED TO OTHERS OR USED IN CONNECTION WITH ANY WORK OR PROJECT OTHER THAN THE SPECIFIED PROJECT FOR WHICH THEY HAVE BEEN PREPARED AND DEVELOPED WITHOUT THE WRITTEN CONSENT OF THE ARCHITECT. VISUAL CONTACT WITH THESE DRAWINGS OR SPECIFICATIONS SHALL CONSTITUTE CONCLUSIVE EVIDENCE OF ACCEPTANCE OF THESE RESTRICTIONS. COPYRIGHT 2005.

AS-BUILT SET

NO.	REVISION	DATE

PROJECT TITLE

ALHAMBRA HEALTH CENTER EARTHQUAKE REPAIR

COUNTY OF LOS ANGELES DEPT. OF PUBLIC WORKS
900 SOUTH FREMONT AVE. 5TH FLR
ALHAMBRA, CA 91803-1331

SHEET TITLE

EXTERIOR DETAILS AS-BUILT

DRAWN BY	YNL
CHECKED BY	DWW
PROJECT NO.	02128
DATE PRINTED	12/22/05

SHEET NO. A8.1

SHEET 14 OF 26

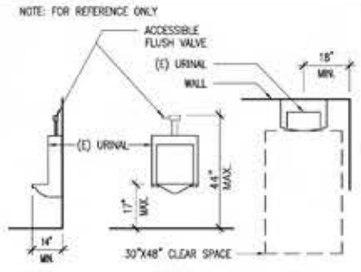

(E) ACCESSIBLE URINAL — SCALE: 1/2"=1'-0" — 15400-15 — 21

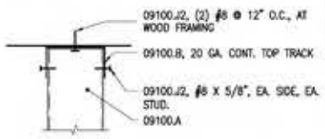

TYPICAL HANGING FRAMING — SCALE: 3"=1'-0" — 09100-20 — 16

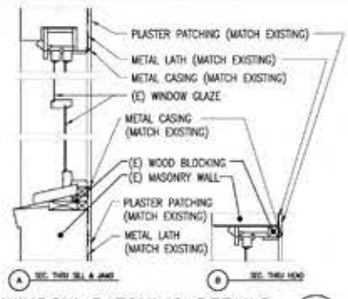

WINDOW PATCHING DETAILS — SCALE: 1"=1'-0" — DIV09-04 — 11

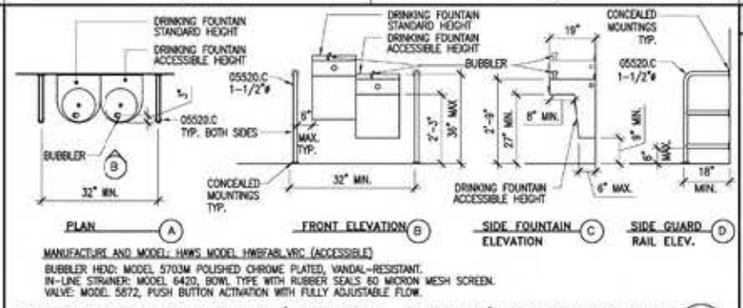

SURFACE MOUNTED HIGH-LO (ACCESSIBLE-STANDARD) DRINKING FOUNTAIN — SCALE: 1/2"=1'-0" — 15400-18 — 1

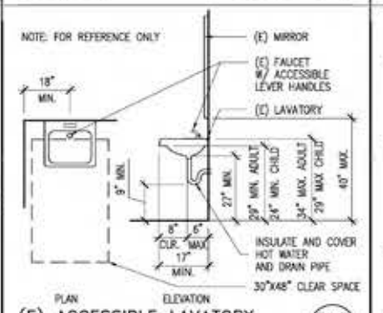

(E) ACCESSIBLE LAVATORY — SCALE: 1/2"=1'-0" — 15400-16 — 22

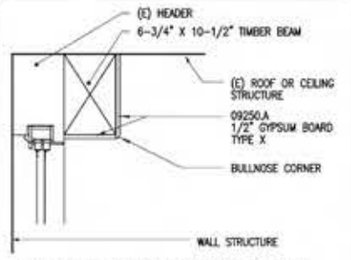

BEAM FINISH DETAIL — SCALE: 1-1/2"=1'-0" — DIV06-01 — 17

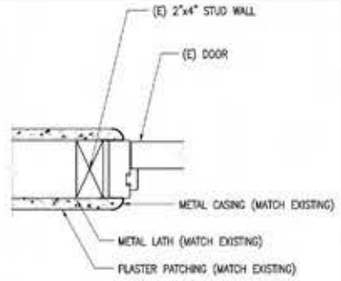

DOOR JAMB PATCHING DETAIL — SCALE: 3"=1'-0" — DIV09-06 — 12

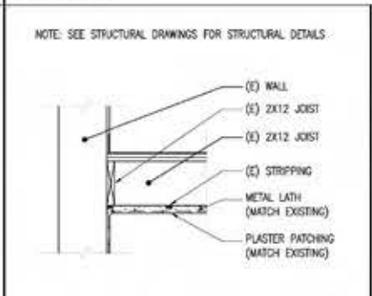

1ST FLOOR CEILING PATCHING — SCALE: 3/4"=1'-0" — DIV09-01 — 7

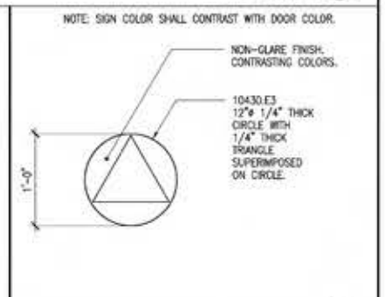

H.C. UNISEX TOILET RM. DOOR SIGN — SCALE: 1 1/2"=1'-0" — 10430-08 — 2

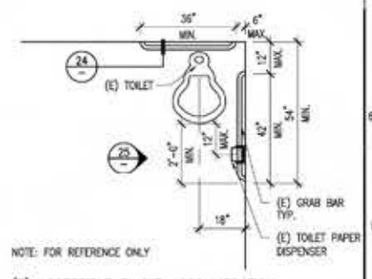

(E) ACCESSIBLE SINGLE ACCOMMODATION TOILET LAYOUT (SIMILAR, OPPOSITE HAND) — SCALE: 1/2"=1'-0" — 15400-09 — 23

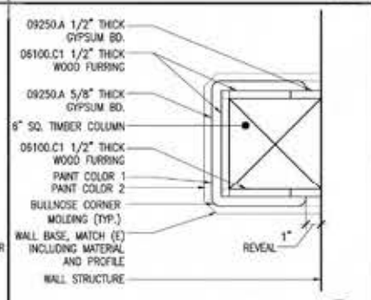

COLUMN FINISH DETAIL — SCALE: 3"=1'-0" — DIV06-02 — 18

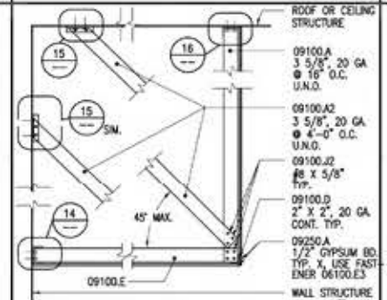

SOFFIT FRAMING-METAL STUDS — SCALE: 3/4"=1'-0" — 09100-16 — 13

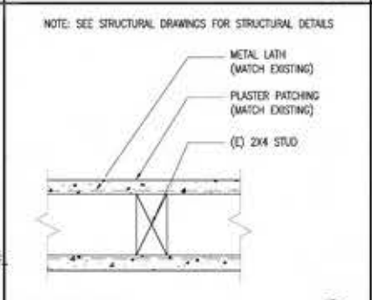

INTERIOR WALL PATCHING — SCALE: 3"=1'-0" — DIV09-02 — 8

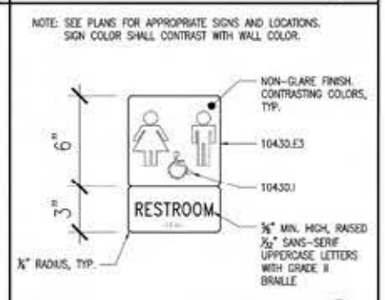

ACCESS. TOILET RM. WALL SIGN — SCALE: 3"=1'-0" — 10430-09 — 3

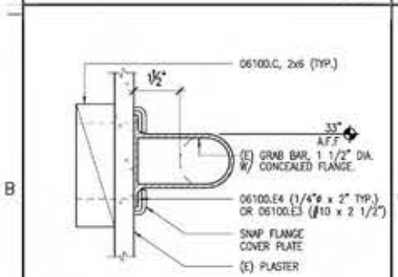

(E) GRAB BAR @ GYPSUM BOARD AND WOOD STUD WALL — SCALE: 6"=1'-0" — 10800-07 — 24

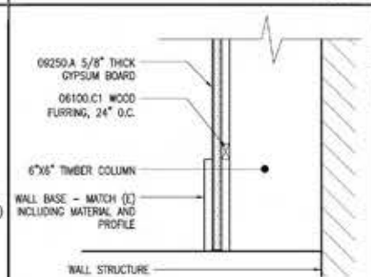

COLUMN FINISH DETAIL AT BASE — SCALE: 3"=1'-0" — DIV06-03 — 19

TABLE OF ALLOWABLE SPANS FOR STUDS USED AS CEILING JOISTS*

	UNBRACED	FLANGE BRACE AT MIDSPAN	FLANGE BRACE AT 1/3 POINTS
3 5/8" AT 12" O.C.	8'-9"	12'-4"	15'-1"
3 5/8" AT 16" O.C.	8'-1"	11'-7"	14'-1"

* ICBO REPORT NO. 1715P (20 GA. STUDS)



CEILING TO WALL CONNECTION — SCALE: 1 1/2"=1'-0" — 09100-17 — 14

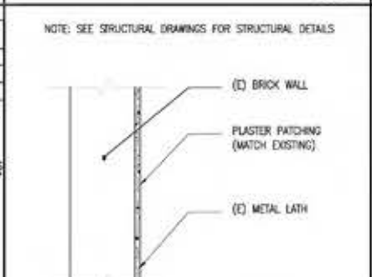

PLASTER WALL FINISH PATCHING — SCALE: 1"=1'-0" — DIV09-03 — 9

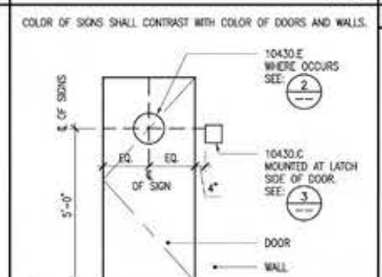

DOOR & ROOM SIGN LOCATIONS — SCALE: 1/2"=1'-0" — 10430-11 — 4

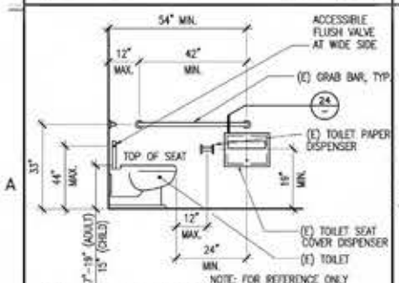

(E) ACCESSIBLE WATER CLOSET SIMILAR, OPPOSITE HAND — SCALE: 1/2"=1'-0" — 15400-14 — 25

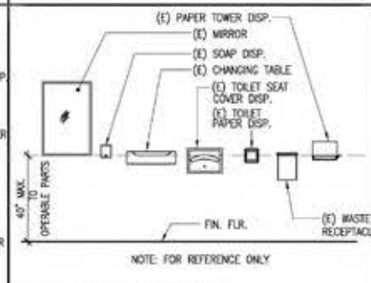

(E) ACCESSIBLE ACCESSORY MOUNTING HEIGHTS — SCALE: N.T.S. — 10800-11 — 20

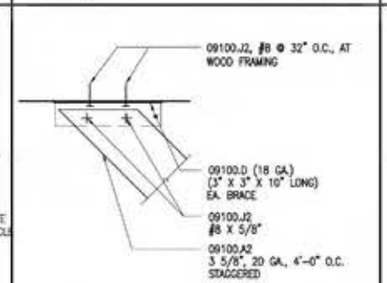

TYPICAL BRACING ANCHORAGE — SCALE: 3"=1'-0" — 09100-18 — 15

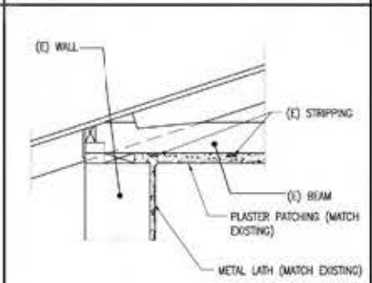

2ND FLOOR CEILING PATCHING — SCALE: 1"=1'-0" — DIV09-05 — 10

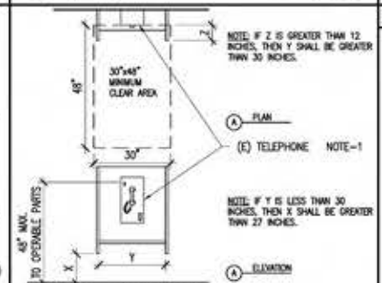

ACCESS. TELEPHONE (FOR REFERENCE ONLY) — SCALE: 1/2"=1'-0" — 16050-01 — 5

KEYNOTE LEGEND

05520	HANDRAILS AND RAILINGS
05520.C	GUARD RAIL
06100	ROUGH CARPENTRY
06100.C	WOOD BLOCKING
06100.C1	WOOD SHIM/FURRING
06100.E3	WOOD SCREW
06100.E4	LAG BOLT
09100	METAL SUPPORT SYSTEM
09100.A	METAL STUD
09100.A1	METAL STUD BLOCKING
09100.A2	METAL STUD BRACE
09100.B	METAL TRACK
09100.C1	METAL STUD BRACE
09100.D	METAL ANGLE
09100.E	METAL JOIST
09100.J2	SELF-TAPPING METAL SCREW
09250	GYPSUM BOARD
09250.A	GYPSUM BOARD
10430	SIGNS
10430.C	ROOM SIGN
10430.E	TOILET ROOM SIGN
10430.E3	UNISEX TOILET ROOM SIGN
10430.I	DISABLED ACCESS SIGN

NOTES

NOTE-1 ACCESSIBLE TELEPHONE IS EXISTING. DIMENSIONS ARE FOR CLARIFICATION OF CODE COMPLIANCE.

GENERAL NOTES

1. NEW MATERIALS UNLESS OTHERWISE NOTED.

Caldwell Architects

ARCHITECT

LICENSED ARCHITECT JOHN M. CALDWELL No. C7172 REN. 7-31-07 STATE OF CALIFORNIA

CONSULTANT

BUILDING DEPARTMENT

THESE DRAWINGS AND SPECIFICATIONS AND IDEAS, DESIGNS AND ARRANGEMENTS PRESENTED THEREBY ARE AND SHALL REMAIN THE PROPERTY OF THE ARCHITECT. NO PART THEREOF SHALL BE COPIED, DISCLOSED TO OTHERS OR USED IN CONNECTION WITH ANY WORK OR PROJECT OTHER THAN THE SPECIFIED PROJECT FOR WHICH THEY HAVE BEEN PREPARED AND DEVELOPED WITHOUT THE WRITTEN CONSENT OF THE ARCHITECT. VISUAL CONTACT WITH THESE DRAWINGS OR SPECIFICATIONS SHALL CONSTITUTE CONCLUSIVE EVIDENCE OF ACCEPTANCE OF THESE RESTRICTIONS. COPYRIGHT 2005.

AS-BUILT SET

NO.	REVISION	DATE

PROJECT TITLE

ALHAMBRA HEALTH CENTER EARTHQUAKE REPAIR

COUNTY OF LOS ANGELES DEPT. OF PUBLIC WORKS
900 SOUTH FREMONT AVE. 5TH FLR.
ALHAMBRA, CA 91803-1331

SHEET TITLE

INTERIOR DETAILS

DRAWN BY YNL
CHECKED BY DWW
PROJECT NO. 02128
DATE PRINTED 12/22/05

SHEET NO. A9.1

SHEET 15 OF 26

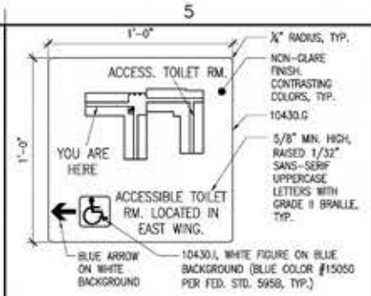

DIRECTIONAL SIGN TO ACCESSIBLE TOILET ROOM (1)

SCALE: 3"=1'-0" 02128/10430-24

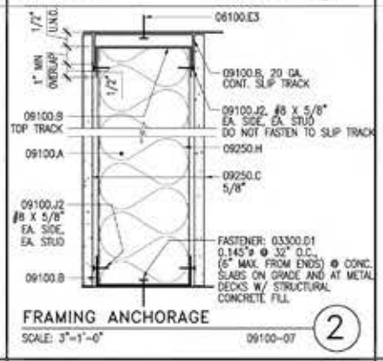

FRAMING ANCHORAGE (2)

SCALE: 3"=1'-0" 09100-07

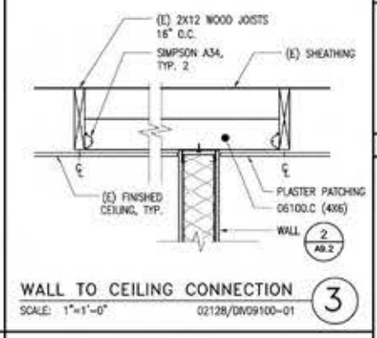

WALL TO CEILING CONNECTION (3)

SCALE: 1"=1'-0" 02128/DW09100-01

KEYNOTE LEGEND

03300 CAST-IN-PLACE-CONCRETE
03300.D1 LOW VELOCITY SHOT PIN

06100 ROUGH CARPENTRY
06100.C WOOD BLOCKING
06100.E3 WOOD SCREW

09100 METAL SUPPORT SYSTEM
09100.A METAL STUD
09100.B METAL TRACK
09100.J2 SELF-TAPPING METAL SCREW

09250 GYPSUM BOARD
09250.C WATER RESISTANT GYPSUM BOARD
09250.H SOUND INSULATION

10430 SIGNS
10430.G INFORMATION SIGN
10430.I DISABLED ACCESS SIGN

NOTES

GENERAL NOTES

Caldwell Architects
ARCHITECT
LICENSED ARCHITECT JOHN M. CALDWELL No. C7172 REN. 7-31-05 STATE OF CALIFORNIA
CONSULTANT
BUILDING DEPARTMENT

THESE DRAWINGS AND SPECIFICATIONS AND IDEAS, DESIGNS AND ARRANGEMENTS PRESENTED THEREBY ARE AND SHALL REMAIN THE PROPERTY OF THE ARCHITECT. NO PART THEREOF SHALL BE COPIED, DISCLOSED TO OTHERS OR USED IN CONNECTION WITH ANY WORK OR PROJECT OTHER THAN THE SPECIFIED PROJECT FOR WHICH THEY HAVE BEEN PREPARED AND DEVELOPED WITHOUT THE WRITTEN CONSENT OF THE ARCHITECT. VISUAL CONTACT WITH THESE DRAWINGS OR SPECIFICATIONS SHALL CONSTITUTE CONCLUSIVE EVIDENCE OF ACCEPTANCE OF THESE RESTRICTIONS. COPYRIGHT 2005

AS-BUILT SET

NO.	REVISION	DATE

PROJECT TITLE

ALHAMBRA HEALTH CENTER EARTHQUAKE REPAIR

COUNTY OF LOS ANGELES
DEPT. OF PUBLIC WORKS
900 SOUTH FREMONT AVE. 5TH FLR
ALHAMBRA, CA 91803-1331

SHEET TITLE

INTERIOR DETAILS

DRAWN BY: LH	SHEET NO. A9.2
CHECKED BY: DWW	
PROJECT NO.: 02128	
DATE PRINTED: 12/22/05	SHEET 16 OF 26

SEISMIC RETROFIT OF UNREINFORCED MASONRY

1. BUILDING SHALL NOT BE OCCUPIED DURING THE RETROFIT WORK.
2. ALL CONSTRUCTION IS EXISTING (DENOTED "E" ON DRAWINGS) UNLESS NOTED AS NEW (DENOTED "N" ON DRAWINGS).
3. IN-PLACE SHEAR TESTS ON BRICK MASONRY WERE PERFORMED TO DETERMINE THE ALLOWABLE SHEAR STRESSES. THE IN-PLANE SHEAR TESTS WERE PERFORMED BY SMITH-EMERY COMPANY. THE TEST RESULTS ARE SHOWN ON S1-2 & S1-3.
4. SHEAR BOLTS, TENSION BOLTS, AND COMBINATION BOLTS TO BE EMBEDDED IN EXISTING URM WALLS SHALL CONFORM TO THE FOLLOWING:
   (A) DRILLING SHALL BE DONE WITH AN ELECTRICAL ROTARY DRILL.
   (B) DRILLED HOLES SHALL BE CLEANED WITH A NYLON BRUSH AND COMPRESSED AIR.
   (C) HIT HY-20 ADHESIVE IS INJECTED INTO A GALVANIZED SCREEN TUBE WHICH IS THEN DEPOSITED INTO THE PREDRILLED HOLE.
5. TEST REQUIREMENTS:
   (A) TENSION BOLTS –
      1) FIVE PERCENT OF ANCHORS MUST BE TESTED, WITH A MINIMUM OF TWO TEST REQUIRED. TEST MUST SHOW BOLTS CAN MAINTAIN A TENSILE LOAD OF 3,000 POUNDS FOR 5 MINUTES.
      2) TWENTY PERCENT OF INSTALLED ANCHORS MUST BE TESTED BY A SPECIAL INSPECTOR USING A TORQUE-CALIBRATED WRENCH TO A MINIMUM TORQUE OF 60 FOOT-POUNDS.
   (B) SHEAR BOLTS –
      TWENTY FIVE PERCENT OF ANCHORS MUST BE TESTED BY A SPECIAL INSPECTOR USING A TORQUE-CALIBRATED WRENCH TO A MINIMUM TORQUE OF 60 FOOT-POUNDS.
6. IMPACT TYPE TOOLS SHALL NOT BY USED ON ANY EXISTING MASONRY WALLS INCLUDING REMOVAL OF BRICK.
7. ANY DAMAGED OR CRACKED UNREINFORCED MASONRY WALLS OR CONCEALED STRUCTURAL DAMAGE DISCOVERED DURING CONSTRUCTION SHALL BE BROUGHT TO THE ENGINEERS ATTENTION.
8. ALL MASONRY WALLS HAVING DETERIORATED MORTAR JOINTS SHALL BE PROPERLY POINTED SUCH WORK SHALL BY DONE UNDER CONTINUOUS INSPECTION OF A REGISTERED DEPUTY INSPECTOR WHO MUST FILE A WRITTEN REPORT FOR APPROVAL WITH THE DEPARTMENT.
9. REPOINTING IS REQUIRED ON ALL JOINTS AS INDICATED ON THE DRAWINGS. REPOINTING WORK SHALL BE MADE UNDER THE CONTINUOUS INSPECTION BY A DEPUTY INSPECTOR. THE FOLLOWING GUIDELINES ARE TO BE FOLLOWED WHILE PERFORMING THE WORK.

   (A) MORTARS FOR REPOINTING SHOULD BE SOFTER IN COMPRESSIVE STRENGTH THAN THE MASONRY UNITS AND NO HARDER THAN THE HISTORIC MORTAR. THIS IS NECESSARY TO PREVENT DAMAGE TO THE MASONRY UNITS. STRESSES WITHIN A WALL CAUSED BY EXPANSION, CONTRACTION, AND OTHER CAUSES MUST BE RELIEVED BY THE SOFTER MORTAR GIVE RATHER THAN MASONRY UNITS.

   (B) JOINT PREPARATION: OLD MORTAR SHALL BE REMOVED BY HAND TO 1/4" DEPTH OR TO THE END OF ANY LOOSE OR DISINTEGRATED MORTAR. ON WALLS WITH LARGE STEPPING JOINT CRACKS CAUSED BY EARTHQUAKE DAMAGE, A CARBIDE POWER SAW (GRINDER) MAY BE USED ONLY IF DEMONSTRATED ADEQUATELY TO THE ENGINEER AND THE INSPECTOR THAT NO FINAL PREPARATION OF THE JOINT SHALL BE FINISHED BY HAND. BEFORE PLACING MORTAR, JOINTS SHALL BE RINSED WITH A WATER JET TO REMOVE ALL LOOSE PARTICLES AND DUST. AT THE TIME OF FILLING, THE JOINTS SHALL BE DAMP BUT WITH NO STANDING WATER PRESENT..

   (C) MORTAR PREPARATION: MORTAR SHALL BE CAREFULLY DRY MIXED BY VOLUME BEFORE THE ADDITION OF WATER. HALF THE WATER SHOULD BE ADDED, FOLLOWED BY MIXING FOR APPROXIMATELY 5 MINUTES. THEN THE REMAINING WATER ADDED IN INCREMENTS UNTIL THE DESIRED CONSISTENCY IS REACHED. MORTAR SHALL BE USED WITH 40 MINUTES OF FINAL MIXING, AND NOT BE RETEMPERED.

   (D) FILLING THE JOINTS THE DEEPER JOINTS SHALL BY FILLED FIRST, COMPACTING THE NEW MORTAR IN SEVERAL 1/2" LAYERS. IT IS IMPORTANT TO ALLOW EACH LAYER IS APPLIED AS THIS WILL MINIMIZE SHRINKAGE. THE JOINT SHALL BE TOOLED TO MARCH THE EXISTING AFTER THE FINAL LAYER REMOVE EXCESS MORTAR TO CLEAN WITH A BRISTLE BRUSH AFTER MORTAR IS DRIED BUT PRIOR TO HARDENING (1 TO 2 HOURS).

   (E) CLEANING: CAREFUL JOINT FILLING WILL MINIMIZE THE NEED FOR CLEANING. THE MORTAR SHALL BE FULLY HARDENED BEFORE CLEANING (30 DAYS IS USUALLY SUFFICIENT). CLEAN MORTAR ONLY USING WATER AND A STIFF NATURAL BRISTLE BRUSH. ANY CLEANING OTHER THAN WATER SHALL HAVE PRIOR APPROVAL FROM THE ENGINEER.

STRUCTURAL STEEL

1. STRUCTURAL STEEL SHALL BE DETAILED, FABRICATED AND ERECTED BY AN APPROVED AND LICENSED FABRICATOR IN ACCORDANCE WITH THE AISC SPECIFICATION FOR THE DESIGN, FABRICATION AND ERECTION OF STRUCTURAL STEEL FOR BUILDINGS (LATEST EDITION), AND WITH CHAPTER 22 OF THE CODE.
2. ALL STRUCTURAL STEEL SHALL CONFORM TO THE ASTM DESIGNATION AS INDICATED BELOW (UNO):

CONNECTION PLATES, ANGLES, CHANNELS, AND MISC.	A-36
BOLTS	A-325 U.N.O.
THREADED RODS IN MASONRY	A-36

3. BOLT HOLES USED IN STEEL SHALL BE 1/16" LARGER IN DIAMETER THAN NOMINAL SIZE OF BOLT USED, EXCEPT AS NOTED.
4. ALL STRUCTURAL STEEL SURFACES THAT ARE ENCASED IN CONCRETE, SPRAY ON FIREPROOFING, OR ARE ENCASED BY BUILDING FINISH, SHALL BE LEFT UNPAINTED.
5. ALL WELDING IS TO BE DONE BY CERTIFIED WELDERS USING E70XX ELECTRODES (UNO). ALL WELDS SHALL BE IN CONFORMITY WITH THE PROJECT SPECIFICATIONS AND THE CODE FOR WELDING IN BUILDING CONSTRUCTION (AWS D1.1 LARGEST REVISION) OF THE AMERICAN WELDING SOCIETY. SEE SPECIAL INSPECTIONS SECTION FOR WELDING INSPECTION REQUIREMENTS.
6. WELD LENGTHS CALLED FOR ON PLANS ARE THE NET EFFECTIVE LENGTH REQUIRED. WHERE FILLET WELD SYMBOL IS GIVEN WITHOUT INDICATION OF SIZE, USE MINIMUM SIZE WELDS AS SPECIFIED IN AISC MANUAL OF STEEL CONSTRUCTION 9TH EDITION, SECTION 1.17.2.
7. ALL EXPOSED STRUCTURAL STEEL AND MISCELLANEOUS METAL SHALL BE HOT DIP GALVANIZED AFTER FABRICATION.

HOLDOWNS

1. ALL HOLDOWNS SHALL BE SIMPSON TYPE. ANY SUBSTITUTION SHALL BE SUBMITTED TO THE ENGINEER FOR REVEIW.
2. STUD BOLTS ATTACHING HOLDOWNS TO WOOD MEMBERS SHALL BE NO CLOSER THAN 7x BOLT DIAMETER FROM END OF MEMBER.
3. PROVIDE ALL WASHERS REQUIRED BY MANUFACTURER TO ATTAIN FULL DESIGN VALUES.

SPECIAL INSPECTIONS

THE FOLLOWING ELEMENTS OF CONSTRUCTION SHALL BE INSPECTED BY A REGISTERED SPECIAL INSPECTOR PRIOR TO COVERING OF WORK:

1. ADHESIVE ANCHORS IN EXISTING MASONRY.
2. REINFORCING STEEL WELDING.
3. HOLDOWNS

TESTING

ALL MATERIALS INSTALLED WILL BE SUBJECT TO TESTING. SUCH TESTS WILL BE PERFORMED AT THE OWNERS EXPENSE. THE CONTRACTOR SHALL FACILITATE FOR THE EXECUTION OF SUCH TESTS IF DEEMED REQUIRED. ANY DEFICIENCIES FOUND SHALL BE REPAIRED OR REPLACED AT NO COST TO THE OWNER. THESE TESTS MAY INCLUDE BUT NOT LIMITED TO PULL-OUT TESTS FOR ANCHOR BOLTS.

STRUCTURAL OBSERVATION

1. A PRE-CONSTRUCTION MEETING INCLUDING THE STRUCTURAL ENGINEER, THE CONTRACTOR, AND AN APPROPRIATE SUBCONTRACTOR SHALL BE HELD TO REVIEW THE DETAILS OF THE STRUCTURAL SYSTEM TO BE STRUCTURALLY OBSERVED.
2. DURING THE COURSE OF CONSTRUCTION, THE STRUCTURAL ENGINEER SHALL VISUALLY REVIEW THE STRUCTURAL SYSTEM FOR GENERAL CONFORMANCE WITH THE APPROVED PLANS. ANY OBSERVED DEFICIENCES SHALL BE REPORTED IN WRITING TO THE OWNER'S REPRESENTATIVE AND TO THE CONTRACTOR.

LIST OF STRUCTURAL DRAWINGS

S1-1 STRUCTURAL GENERAL NOTES
S1-2 UNREINFORCED MASONRY SHEAR TEST RESULTS
S1-3 UNREINFORCED MASONRY SHEAR TEST RESULTS

S2-1 WEST SECOND FLOOR FRAMING PLAN
S2-2 EAST ROOF FRAMING PLAN
S2-3 WEST ROOF FRAMING PLAN

S3-1 SECTIONS & DETAILS
S3-2 GABLE WALL ELEVATIONS

GENERAL

1. ALL WORK SHALL CONFORM TO THE MINIMUM STANDARDS OF THE FOLLOWING CODES: COUNTY OF LOS ANGELES, 1999 BUILDING CODE, CHAPTER 96, AND ANY OTHER REGULATING AGENCIES WHICH HAVE AUTHORITY OVER ANY PORTION OF THE WORK, INCLUDING THE STATE OF CALIFORNIA DIVISION OF INDUSTRIAL SAFETY, AND THOSE CODES & STANDARDS LISTED IN THESE NOTES.
2. THE CONTRACTOR SHALL VERIFY ALL DIMENSIONS & EXISTING CONDITIONS PRIOR TO STARTING CONSTRUCTION. THE ENGINEER SHALL BE NOTIFIED OF ANY DISCREPANCIES OR INCONSISTENCIES. ANY WORK PERFORMED IN CONFLICT WITH THE CONTRACT DOCUMENTS OR ANY CODE REQUIREMENTS SHALL BE CORRECTED BY THE CONTRACTOR AT THEIR OWN EXPENSE AND AT NO EXPENSE TO THE OWNER.
3. THE REMOVAL, CUTTING DRILLING ETC. OF EXISTING WORK SHALL BE PERFORMED WITH GREAT CARE AND SMALL TOOLS IN ORDER NOT TO JEOPARDIZE THE STRUCTURAL INTEGRITY OF THE BUILDING. IF EXISTING STRUCTURAL MEMBERS, NOT INDICATED FOR REMOVAL, INTERFER WITH THE NEW WORK, THE ENGINEER SHALL BE NOTIFIED IMMEDIATELY, AND APPROVAL OBTAINED, BEFORE REMOVAL OF THE EXISTING MEMBERS.
4. NOTES AND DETAILS ON DRAWINGS SHALL TAKE PRECEDENCE OVER GENERAL NOTES. WHERE NO DETAILS ARE GIVEN, CONSTRUCTION SHALL BE AS SHOWN FOR SIMILAR WORK.
5. THE CONTRACT STRUCTURAL DRAWINGS AND SPECIFICATIONS REPRESENT THE FINISHED STRUCTURE. THEY DO NOT INDICATE STRUCTURE, THE METHOD OF CONSTRUCTION. THE CONTRACTOR SHALL PROVIDE ALL MEASURES NECESSARY TO PROTECT THE STRUCTURE AND ITS OCCUPANTS DURING CONSTRUCTION. SUCH MEASURES SHALL INCLUDE BUT NOT BE LIMITED TO, SCAFFOLDING, BRACING, SHORING FOR LOADS DUE TO CONSTRUCTION EQUIPMENT, ETC. OBSERVATION VISITS TO THE SITE BY THE STRUCTURAL ENGINEER SHALL NOT INCLUDE INSPECTION OF THE ABOVE ITEMS.
6. THE CONTRACTOR SHALL BE RESPONSIBLE FOR RESTORING ALL FINISHES, INCLUDING, BUT NOT LIMITED TO, CEILINGS, PARTITIONS, EFFECTED PAINTED SURFACES, ROOFING AND FIREPROOFING MATERIAL TO THEIR ORIGINAL CONDITIONS AFTER THE STRUCTURAL WORK IS COMPLETED.
7. THE CONTRACTOR SHALL BE RESPONSIBLE FOR THE TEMPORARY OR PERMANENT RELOCATION OF ALL BUILDING SYSTEMS OR ANY OF THEIR COMPONENTS INCLUDING ELECTRICAL, MECHANICAL, FIRE SPRINKLER, PLUMBING AND COMMUNICATION LINE'S WHERE REQUIRED TO ACCOMPLISH THE STRUCTURAL RETROFIT WORK. SUCH WORK SHALL BE CLOSELY COORDINATED WITH THE BUILDING OWNERS AND THEIR TENANTS.
8. CONSTRUCTION MATERIAL SHALL BE SPREAD OUT IF PLACED ON FRAMED ROOF OR FLOOR. LOAD SHALL NOT EXCEED 20 PSF ON FRAMED ROOF AND 50 PSF ON FRAMED FLOOR.

ADHESIVE ANCHORS

1. NEW THREADED RODS SHALL BE ATTACHED TO STRUCTURE BY: HILTI TYPE HIT HY-20 ADHESIVE PER ICBO REPORT NUMBER 4815 OR APPROVED EQUAL.
2. INSTALL ANCHORS PER MANUFACTURER SPECIFICATIONS.
3. WHEN INSTALLING ANCHORS TO MASONRY, USE CARE AND CAUTION TO AVOID CUTTING OR DAMAGING THE EXISTING REINFORCING BARS.

WOOD

1. ALL STRUCTURAL LUMBER SHALL BE DOUGLAS FIR, VISUALLY GRADED OR MACHINE GRADED UNDER THE 1970 LUMBER GRADING RULES OF WEST COAST LUMBER INSPECTION BUREAU. ALL LUMBER SHALL BEAR LEGIBLE IDENTIFICATION STAMP. ALL FRAMING MEMBERS SHALL BE AS FOLLOWS U.N.O.:

THICKNESS	GRADE
LARGER THAN 2" NOM.	GRADE NO. 1

2. LUMBER SHALL BE DRY AND WELL SEASONED, AND THE MOISTURE CONTENT SHALL NOT EXCEED 19%.
3. ALL LUMBER IN CONTACT WITH CONCRETE OR MASONRY SHALL BE PRESSURE TREATED PER SPECIFICATIONS.
4. ALL STRUCTURAL PLYWOOD SHEATHING SHALL BE DOUGLAS FIR STANDARD GRADE CDX WITH EXTERIOR GLUE CONFORMING TO THE LATEST EDITION OF PS 1. ALL PANELS SHALL BEAR LEGIBLE DFPA STAMPS. ORIENTED STRAND BOARS (OSB) MAYBE SUBSTITUTED FOR PLYWOOD SHEATHING, IF IT IS RATED BY APA'S PERFORMANCE STANDARD RATING AND IS OF THE SAME NUMBER OF LAYERS AS PLYWOOD PLY INDICATED ON PLANS.
5. ALL SHEATHING SHALL BE LAID FACE GRAIN PERPENDICULAR TO FRAMING AND SHALL BE APPROVED BY THE BUILDING INSPECTOR BEFORE COVERING.
6. ALL NAILINGS SHALL CONFORM TO THE APPLICABLE BUILDING CODE AND REGULATIONS.
7. ALL BOLT HEADS AND NUTS WHICH BEAR AGAINST THE FACE OF WOOD MEMBERS SHALL BE PROVIDED WITH METAL WASHERS.
8. ALL NAILS FOR CONNECTING WOOD MEMBERS SHALL BE COMMON WIRE WHICH CONFORM TO TABLE 23-I-Q OF THE CODE AND SECTION 2340.1.2 OF THE CODE, MINIMUM NAILING REQUIREMENTS OUTLINED IN TABLE 23-I-Q SHALL BE FOLLOWED UNLESS OTHERWISE NOTED.
9. RETIGHTEN BOLTS BEFORE CLOSING-IN.
10. USE OF MACHINE NAILING IS SUBJECT TO A SATISFACTORY JOBSITE DEMONSTRATION FOR EACH PROJECT AND THE APPROVAL BY THE PROJECT ARCHITECT OR STRUCTURAL ENGINEER AND THE OFFICE OF THE STATE ARCHITECT. THE APPROVAL IS SUBJECT TO CONTINUED SATISFACTORY PERFORMANCE. MACHINE NAILING WILL NOT BE APPROVED IN 5/16" PLYWOOD. IF NAILHEADS PENETRATE THE OUTER PLY MORE THAN WOULD BE NORMAL FOR A HAND HAMMER OR IF MINIMUM ALLOWABLE EDGE DISTANCES ARE NOT MAINTAINED, THE PERFORMANCE WILL BE DEEMED UNSATISFACTORY.
11. ALL BOLTS CALLED OUT ON DRAWINGS, INCLUDING ANCHOR BOLTS (A.B.) SHALL HAVE STEEL SQUARE PLATE WASHERS AS LISTED BELOW UNDER THE HEAD AND/OR NUT BEARING ON WOOD.

BOLT DIAMETER	1/2"	5/8"	3/4"	7/8"	1"
WASHER - THICKNESS	3/16"	1/4"	5/16"	5/16"	3/8"
WASHER - WIDTH	2"	2 1/2"	2 3/4"	3"	3 1/2"

   ALL ANCHOR BOLTS (A.B.) SHALL BE 12" LONG, UNLESS NOTED OTHERWISE.
12. FRAMING ACCESSORIES AND STRUCTURAL FASTENERS SHALL BE MANUFACTURED BY SIMPSON STRONG TIE (OR ENGINEER APPROVED EQUAL) AND OF THE SIZE AND TYPE SHOWN ON THE DRAWINGS. HARDWARE SHALL BE FULLY NAILED FOR MAXIMUM CAPACITY, UNLESS NOTED OTHERWISE.

Caldwell Architects
ARCHITECT
LICENSED ARCHITECT JOHN M. CALDWELL No.C7172 RENEW 7-31-08 STATE OF CALIFORNIA
CONSULTANT
kpff Consulting Engineers
600 Wilshire Blvd., Suite 300
Los Angeles, California 90017
(213) 418-0201 Fax (213) 418-0153
BUILDING DEPARTMENT

THESE DRAWINGS AND SPECIFICATIONS AND IDEAS, DESIGNS AND ARRANGEMENTS PRESENTED THEREIN ARE AND SHALL REMAIN THE PROPERTY OF THE ARCHITECT. NO PART THEREOF SHALL BE COPIED, DISCLOSED TO OTHERS OR USED IN CONNECTION WITH ANY WORK OR PROJECT OTHER THAN THE SPECIFIED PROJECT FOR WHICH THEY HAVE BEEN PREPARED AND DEVELOPED WITHOUT THE WRITTEN CONSENT OF THE ARCHITECT. VISUAL CONTACT WITH THESE DRAWINGS OR SPECIFICATIONS SHALL CONSTITUTE CONCLUSIVE EVIDENCE OF ACCEPTANCE OF THESE RESTRICTIONS. COPYRIGHT 2005.

DATE ISSUED
AS-BUILT SET

NO.	REVISION	DATE
1		
2		
3		
4		
5		
6		
7		
8		
9		
10		

PROJECT TITLE
ALHAMBRA
HEALTH CENTER
EARTHQUAKE REPAIR

COUNTY OF LOS ANGELES
DEPT. OF PUBLIC WORKS
900 SOUTH FREMONT AVE. 5TH FLR
ALHAMBRA, CA 91803-1331

SHEET TITLE
STRUCTURAL
GENERAL NOTES

DRAWN BY
CHECKED BY
PROJECT NO. 1021149
DATE PRINTED 12/22/05
SHEET NO. S1-1
SHEET 17 OF 26

NOTES
JOB # 1021149
JOB NAME ALHAMBRA HEALTH CENTER
FILE PATH & NAME J:\2002\STRUCTURAL\1021149 - ALHAMBRA HEALTH CENTER\DWG\S1-1.DWG
PLOTTED DATE & TIME JAN. 14, 2005 8:45:33 AM
UPDATED BY
DRAFTER
WORK NO.
SCALE 1=1
KEYS: 20149

NOTE:
S1-2 & S1-3 DISPLAY (E) MASONRY WALL IN-PLANE SHEAR TEST RESULTS PER REPORT BY WHEELER & GRAY, INC. DATED MAY 3, 2002.

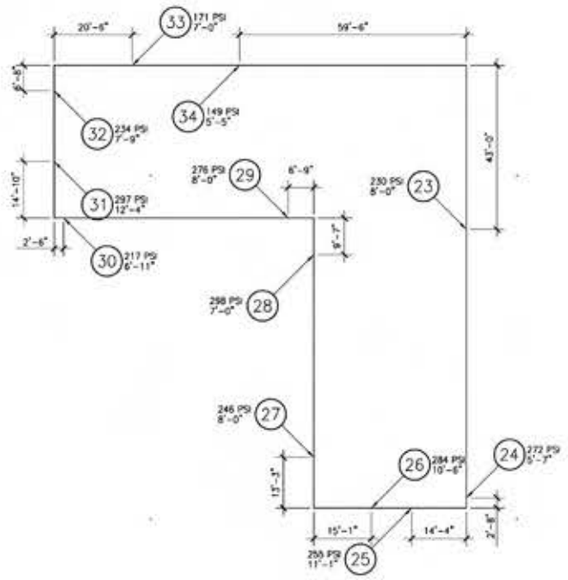

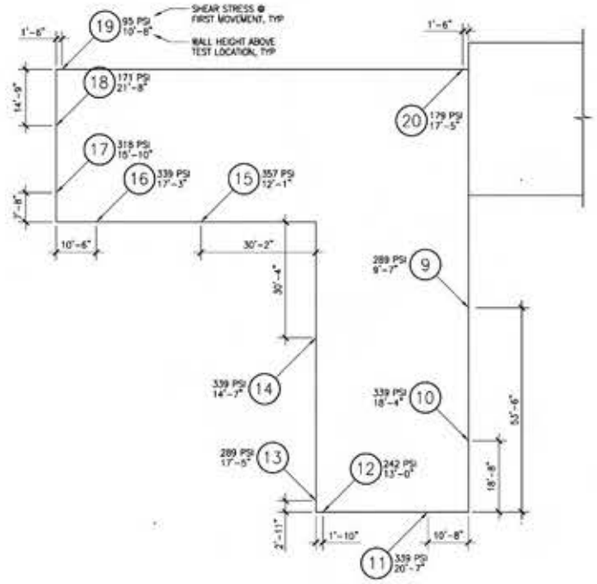

WEST SECOND FLOOR PLAN — 1/4"=1'-0" — 3

WEST FIRST FLOOR PLAN — 1/4"=1'-0" — 1

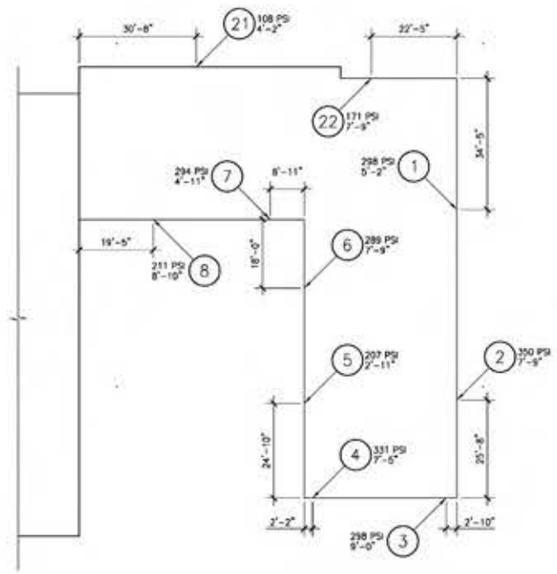

EAST FIRST FLOOR PLAN — 1/4"=1'-0" — 2

NOTES:
JOB # 1021149
JOB NAME ALHAMBRA HEALTH CENTER
FILE PATH & NAME P:\2005\STRUCTURAL\1021149 - ALHAMBRA HEALTH CENTER\DRAFTING\S1-2.DWG
PLOTTED DATE & TIME JUL 14, 2005 8:48:33 AM
UPDATED BY PLOT SCALE HCC 1=1
PROJ MG DE
DRAFTR
XREFS: 2114816.

Caldwell Architects

ARCHITECT
LICENSED ARCHITECT JOHN M. CALDWELL No.C7172 REN. 7-31-07 STATE OF CALIFORNIA

CONSULTANT
kpff Consulting Engineers
6080 Center Drive, Suite 350
Los Angeles, California 90045
(310) 665-1536 Fax (310) 665-9070

BUILDING DEPARTMENT

THESE DRAWINGS AND SPECIFICATIONS AND IDEAS, DESIGNS AND ARRANGEMENTS PRESENTED THEREIN ARE AND SHALL REMAIN THE PROPERTY OF THE ARCHITECT. NO PART THEREOF SHALL BE COPIED, DISCLOSED TO OTHERS OR USED IN CONNECTION WITH ANY WORK OR PROJECT OTHER THAN THE SPECIFIED PROJECT FOR WHICH THEY HAVE BEEN PREPARED AND DEVELOPED WITHOUT THE WRITTEN CONSENT OF THE ARCHITECT. VISUAL CONTACT WITH THESE DRAWINGS OR SPECIFICATIONS SHALL CONSTITUTE CONCLUSIVE EVIDENCE OF ACCEPTANCE OF THESE RESTRICTIONS. COPYRIGHT 2005.

DATE ISSUED
AS-BUILT SET

NO.	REVISION	DATE

PROJECT TITLE
ALHAMBRA
HEALTH CENTER
EARTHQUAKE REPAIR

COUNTY OF LOS ANGELES
DEPT. OF PUBLIC WORKS
900 SOUTH FREMONT AVE. 5TH FLR
ALHAMBRA, CA 91803-1331

SHEET TITLE
UNREINFORCED MASONRY SHEAR TEST RESULTS

DRAWN BY
CHECKED BY
PROJECT NO. 1021149
DATE PRINTED 12/22/05

SHEET NO.
S1-2
SHEET 18 OF 26

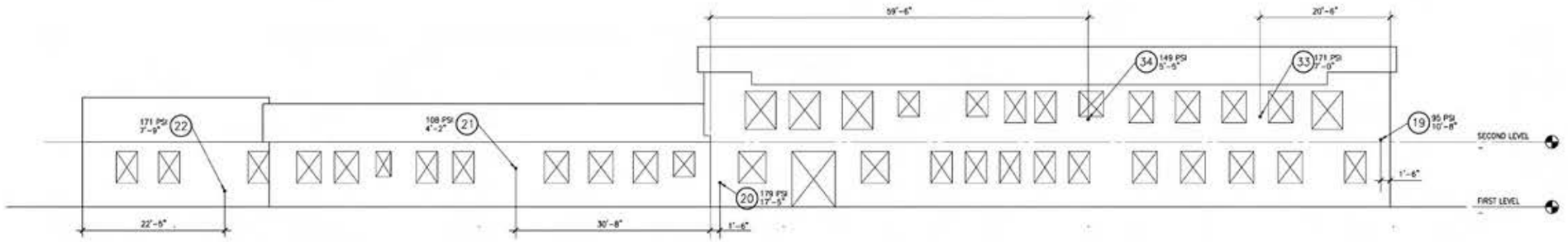

NORTH ELEVATION 1/8"=1'-0" 1

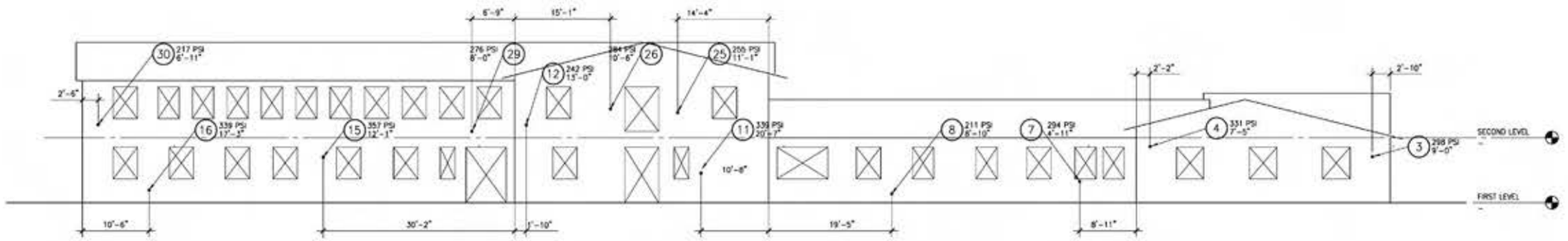

SOUTH ELEVATION 1/8"=1'-0" 2

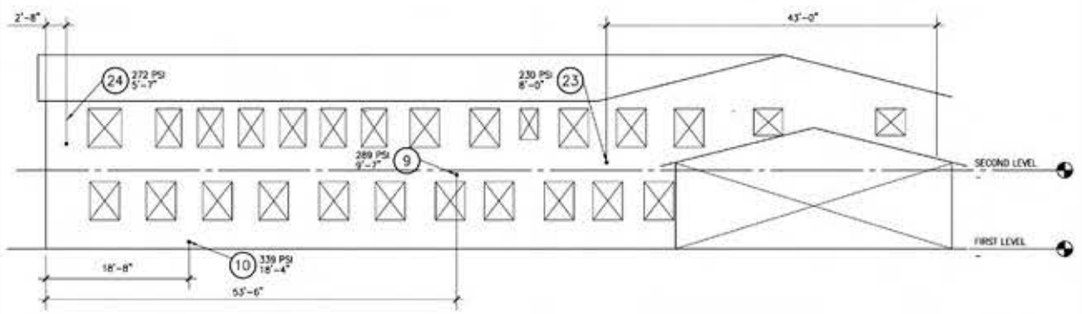

EAST COURT ELEVATION – LOOKING WEST 1/8"=1'-0" 5

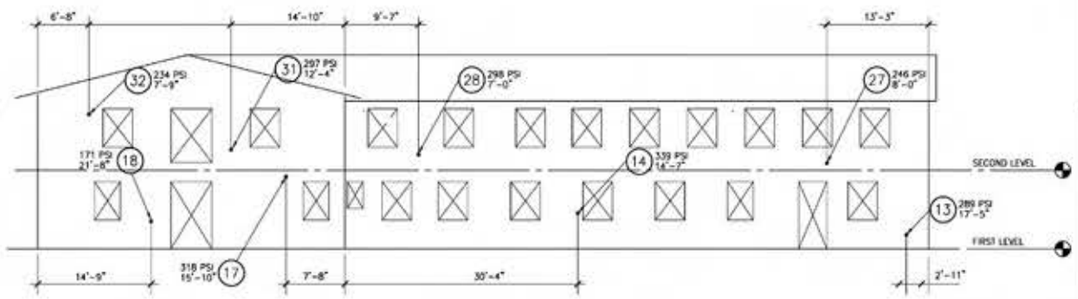

WEST ELEVATION 1/8"=1'-0" 3

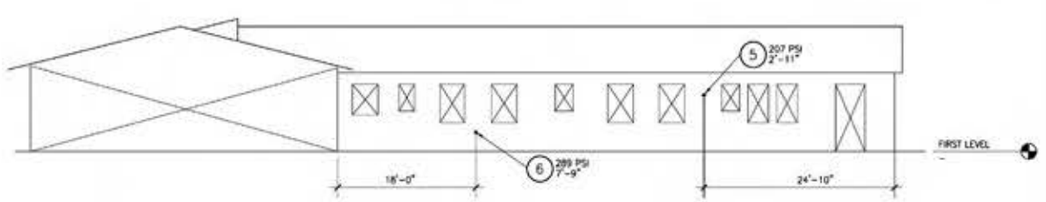

COURT ELEVATION – LOOKING EAST 1/8"=1'-0" 6

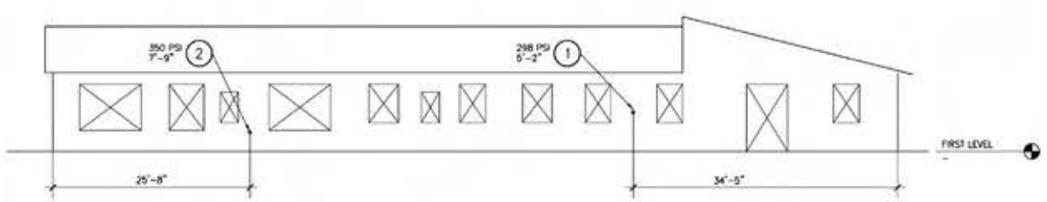

EAST ELEVATION 1/8"=1'-0" 4

Caldwell Architects

ARCHITECT

LICENSED ARCHITECT JOHN M. CALDWELL No.C7172 REN. 7-31-07 STATE OF CALIFORNIA

CONSULTANT

kpff Consulting Engineers
6080 Center Drive, Suite 300
Los Angeles, California 90404
(310) 665-1536 Fax (310) 665-9070

BUILDING DEPARTMENT

THESE DRAWINGS AND SPECIFICATIONS AND IDEAS, DESIGNS AND ARRANGEMENTS PRESENTED THEREIN ARE AND SHALL REMAIN THE PROPERTY OF THE ARCHITECT. NO PART THEREOF SHALL BE COPIED, DISCLOSED TO OTHERS OR USED IN CONNECTION WITH ANY WORK OR PROJECT OTHER THAN THE SPECIFIED PROJECT FOR WHICH THEY HAVE BEEN PREPARED AND DEVELOPED WITHOUT THE WRITTEN CONSENT OF THE ARCHITECT. VISUAL CONTACT WITH THESE DRAWINGS OR SPECIFICATIONS SHALL CONSTITUTE CONCLUSIVE EVIDENCE OF ACCEPTANCE OF THESE RESTRICTIONS. COPYRIGHT 2005.

DATE ISSUED

AS-BUILT SET

NO.	REVISION	DATE

PROJECT TITLE

ALHAMBRA
HEALTH CENTER
EARTHQUAKE REPAIR

COUNTY OF LOS ANGELES
DEPT. OF PUBLIC WORKS
900 SOUTH FREMONT AVE. 5TH FLR
ALHAMBRA, CA 91803-1331

SHEET TITLE

UNREINFORCED
MASONRY SHEAR
TEST RESULTS

DRAWN BY	SHEET NO.
CHECKED BY	S1-3
PROJECT NO. 1021149	
DATE PRINTED 12/22/05	SHEET 19 OF 26

NOTES:
JOB # 1021149
JOB NAME ALHAMBRA HEALTH CENTER
FILE PATH & NAME P:\2002\S\MISC\MAL\1021149 - ALHAMBRA HEALTH CENTER\S1-3.DWG
PLOTTED DATE & TIME Jan. 14, 2003 9:11:47 PM
LOCATED BY PLOT SCALE 1=1
DRAWN BY HCC
CHKD. BY GEC
DRAFTER

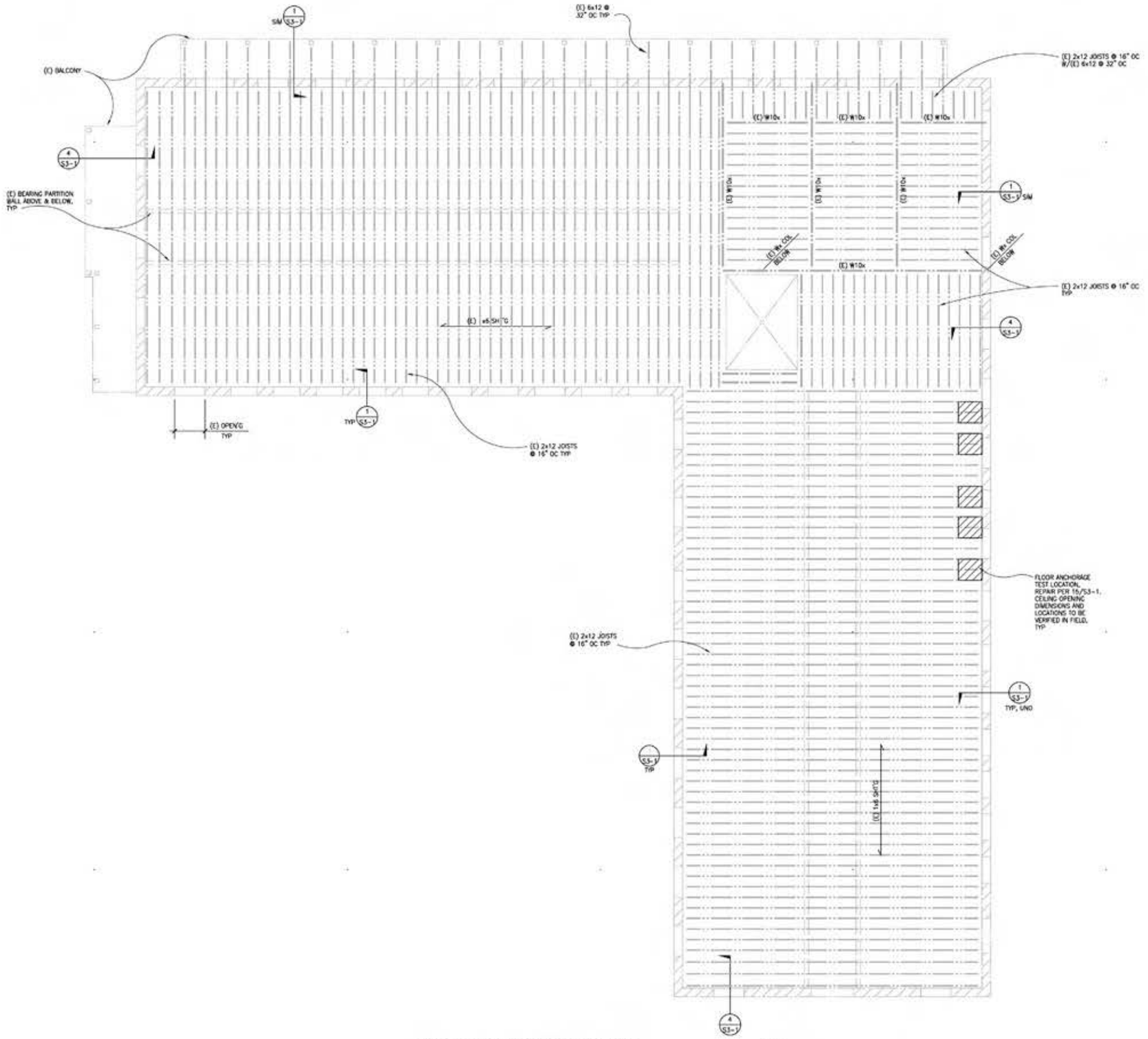

WEST SECOND FLOOR FRAMING PLAN

SCALE: 3/16"=1'-0"

NORTH

KEY PLAN

NOTES: none

JOB # 1021149

JOB NAME: ALHAMBRA HEALTH CENTER

FILE PATH & NAME: P:\2002\STRUCTURAL\1021149 - ALHAMBRA HEALTH CENTER\SDA\FIS2-1.DWG

PLOTTED DATE & TIME: JUL 14, 2005 11:43:14 AM

UPDATED BY: HDC

PLOT SCALE: 1:1

PROG MC

DRW SJR

DEPTS: 211618

Caldwell Architects

ARCHITECT

LICENSED ARCHITECT JOHN B. CALDWELL No. C7172 REN. 7-31-07 STATE OF CALIFORNIA

CONSULTANT

kpff Consulting Engineers
6080 Center Drive, Suite 300
Los Angeles, California 90045
(310) 665-1536 Fax (310) 665-9071

BUILDING DEPARTMENT

THESE DRAWINGS AND SPECIFICATIONS AND IDEAS, DESIGNS AND ARRANGEMENTS PRESENTED THEREIN ARE AND SHALL REMAIN THE PROPERTY OF THE ARCHITECT. NO PART THEREOF SHALL BE COPIED, DISCLOSED TO OTHERS OR USED IN CONNECTION WITH ANY WORK OR PROJECT OTHER THAN THE SPECIFIED PROJECT FOR WHICH THEY HAVE BEEN PREPARED AND DEVELOPED WITHOUT THE WRITTEN CONSENT OF THE ARCHITECT. VISUAL CONTACT WITH THESE DRAWINGS OR SPECIFICATIONS SHALL CONSTITUTE CONCLUSIVE EVIDENCE OF ACCEPTANCE OF THESE RESTRICTIONS. COPYRIGHT 2005.

DATE ISSUED

AS-BUILT SET

NO.	REVISION	DATE

PROJECT TITLE

ALHAMBRA HEALTH CENTER EARTHQUAKE REPAIR

COUNTY OF LOS ANGELES
DEPT. OF PUBLIC WORKS
900 SOUTH FREMONT AVE. 5TH FLR
ALHAMBRA, CA 91803-1331

SHEET TITLE

WEST SECOND FLOOR FRAMING PLAN

DRAWN BY

CHECKED BY

PROJECT NO. 1021149

DATE PRINTED 12/22/05

SHEET NO. S2-1

SHEET 20 OF 26

NOTES:

1. (N) 8" CDX ROOF SHT'G W/10d @ 6"/6"/12" (BN, EN, FN). SEE 9/S3-1.
2. REMOVE AND REPLACE (E) ROOF TILE TO ALLOW (N) CONSTRUCTION.

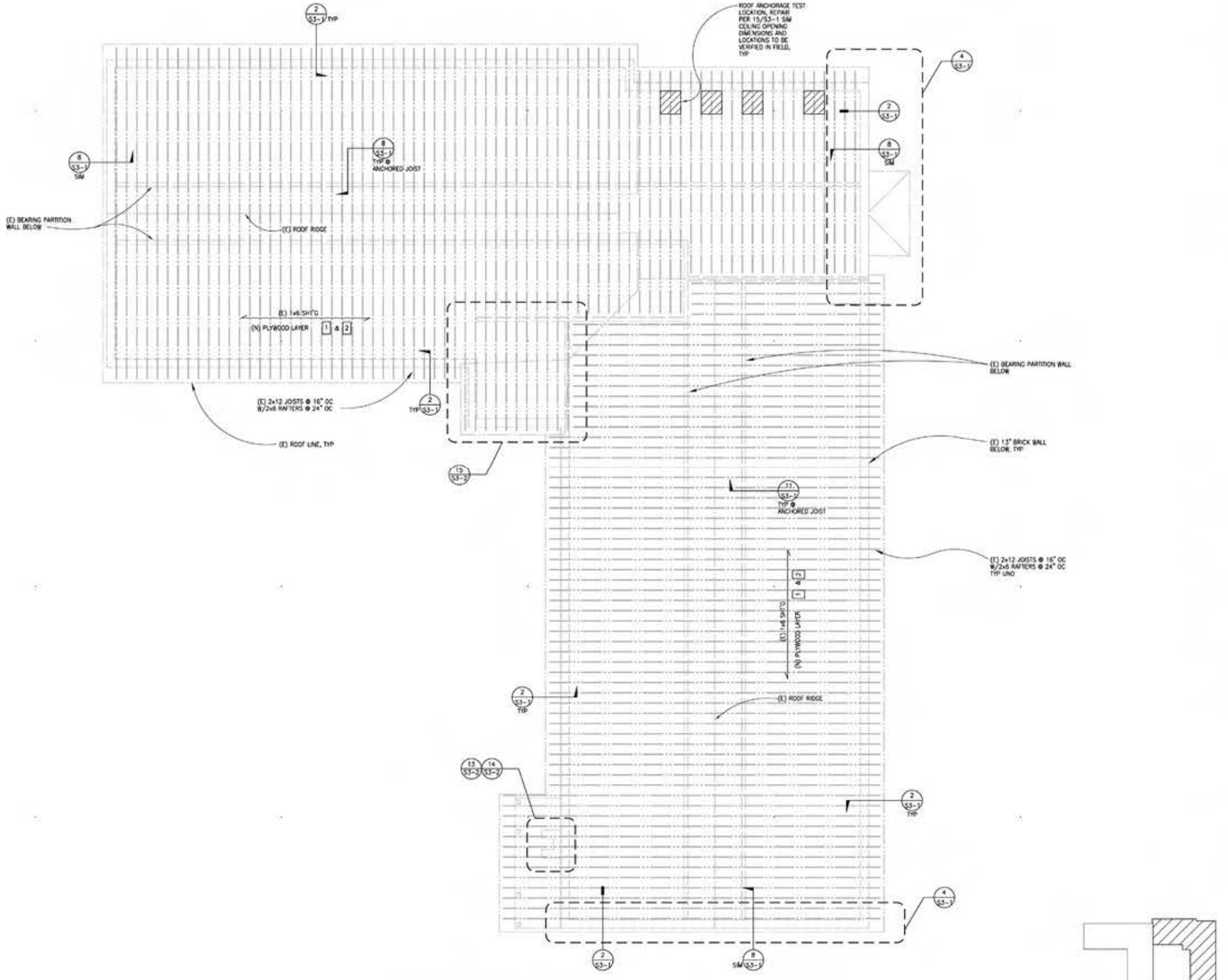

EAST ROOF FRAMING PLAN

SCALE: 3/16"=1'-0"

KEY PLAN

Caldwell Architects

ARCHITECT

LICENSED ARCHITECT JOHN W. CALDWELL No. C7172 REN. 7-31-05 STATE OF CALIFORNIA

CONSULTANT

kpff Consulting Engineers
6080 Center Drive, Suite 300
Los Angeles, California 90045
(310) 665-1536 Fax (310) 665-9079

BUILDING DEPARTMENT

THESE DRAWINGS AND SPECIFICATIONS AND IDEAS, DESIGNS AND ARRANGEMENTS PRESENTED THEREIN ARE AND SHALL REMAIN THE PROPERTY OF THE ARCHITECT. NO PART THEREOF SHALL BE COPIED, DISCLOSED TO OTHERS OR USED IN CONNECTION WITH ANY WORK OR PROJECT OTHER THAN THE SPECIFIED PROJECT FOR WHICH THEY HAVE BEEN PREPARED AND DEVELOPED WITHOUT THE WRITTEN CONSENT OF THE ARCHITECT. VISUAL CONTACT WITH THESE DRAWINGS OR SPECIFICATIONS SHALL CONSTITUTE CONCLUSIVE EVIDENCE OF ACCEPTANCE OF THESE RESTRICTIONS. COPYRIGHT 2005.

DATE ISSUED
AS-BUILT SET

NO.	REVISION	DATE

PROJECT TITLE

ALHAMBRA
HEALTH CENTER
EARTHQUAKE REPAIR

COUNTY OF LOS ANGELES
DEPT. OF PUBLIC WORKS
900 SOUTH FREMONT AVE. 5TH FLR
ALHAMBRA, CA 91803-1331

SHEET TITLE

EAST ROOF
FRAMING PLAN
AS-BUILT

DRAWN BY
CHECKED BY
PROJECT NO. 1021149
DATE PRINTED 12/22/05

SHEET NO.
S2-2
SHEET 21 OF 26

NOTES: none
JOB # 1021149
JOB NAME ALHAMBRA HEALTH CENTER
FILE PATH & NAME P:\2003\STRUCTURAL\021149 - ALHAMBRA HEALTH CENTER\SPRAT\S2-2.DWG
PLOTTED DATE & TIME JUL 14, 2003 1:27:14 PM
UPDATED BY HOC
PLOT SCALE 1=1
PROG'MG.
DRAFTER
XREFS: 21149TB

NOTES:

1. (N) 15/32" CDX ROOF SHTG W/10d @ 6"/6"/12" (BN, EN, FN) SEE 9/S3-1.
2. REMOVE AND REPLACE (E) ROOF TILE TO ALLOW (N) CONSTRUCTION.
3. REPAIR (E) CRACKS AND (E) CORED HOLES IN EXTERIOR GABLE WALL.

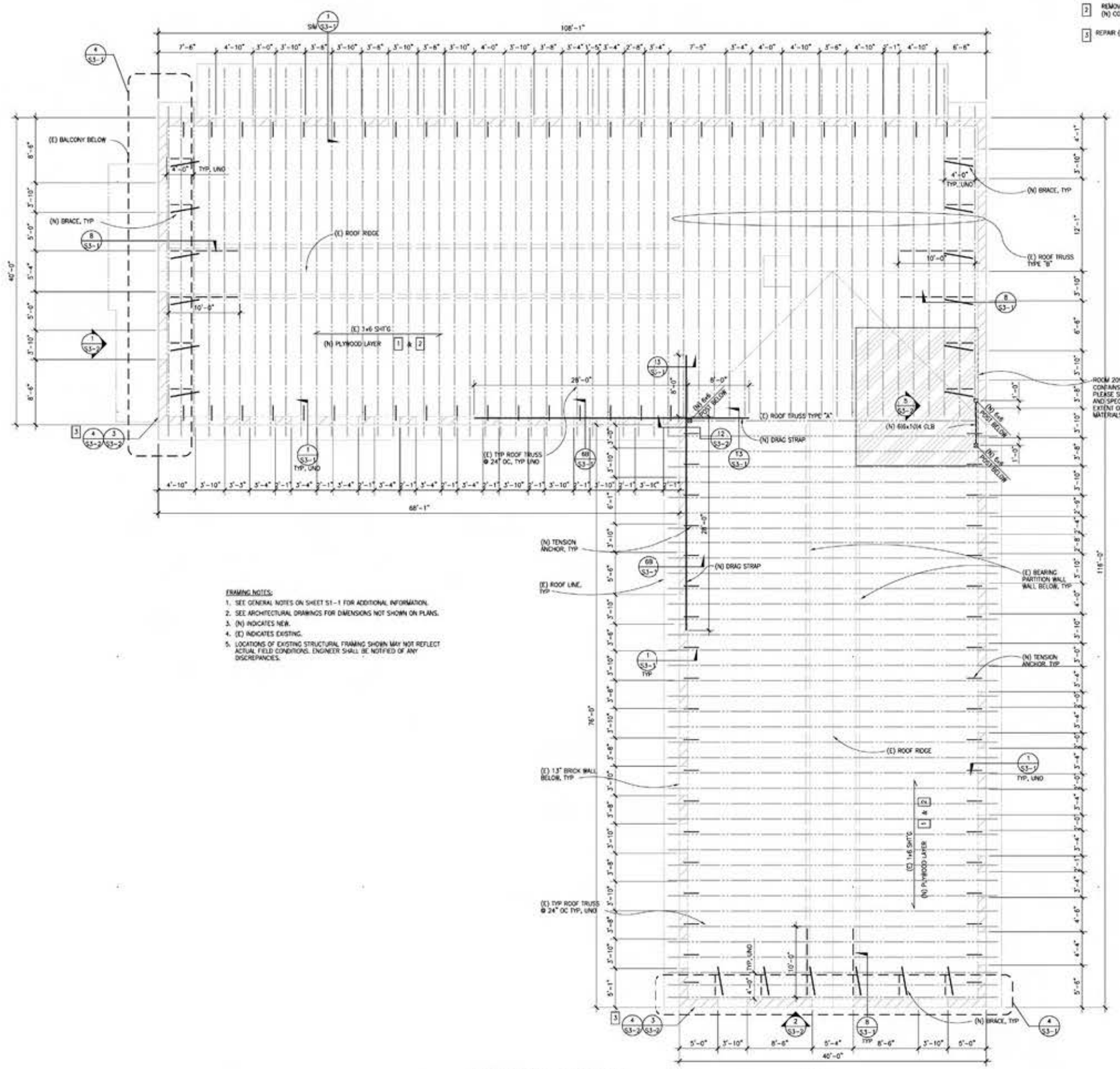

FRAMING NOTES:

1. SEE GENERAL NOTES ON SHEET S1-1 FOR ADDITIONAL INFORMATION.
2. SEE ARCHITECTURAL DRAWINGS FOR DIMENSIONS NOT SHOWN ON PLANS.
3. (N) INDICATES NEW.
4. (E) INDICATES EXISTING.
5. LOCATIONS OF EXISTING STRUCTURAL FRAMING SHOWN MAY NOT REFLECT ACTUAL FIELD CONDITIONS. ENGINEER SHALL BE NOTIFIED OF ANY DISCREPANCIES.

WEST ROOF FRAMING PLAN

SCALE: 3/16"=1'-0"

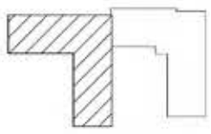

KEY PLAN

Caldwell Architects

ARCHITECT

LICENSED ARCHITECT JOHN W. CALDWELL No.C7172 REN. 7-31-05 STATE OF CALIFORNIA

CONSULTANT

kpff Consulting Engineers
6080 Center Drive, Suite 300
Los Angeles, California 90045
(310) 665-1536 Fax (310) 665-9070

BUILDING DEPARTMENT

THESE DRAWINGS AND SPECIFICATIONS AND IDEAS, DESIGNS AND ARRANGEMENTS PRESENTED THEREIN ARE AND SHALL REMAIN THE PROPERTY OF THE ARCHITECT. NO PART THEREOF SHALL BE COPIED, DISCLOSED TO OTHERS OR USED IN CONNECTION WITH ANY WORK OR PROJECT OTHER THAN THE SPECIFIED PROJECT FOR WHICH THEY HAVE BEEN PREPARED AND DEVELOPED WITHOUT THE WRITTEN CONSENT OF THE ARCHITECT. VISUAL CONTACT WITH THESE DRAWINGS OR SPECIFICATIONS SHALL CONSTITUTE CONCLUSIVE EVIDENCE OF ACCEPTANCE OF THESE RESTRICTIONS. COPYRIGHT 2005.

DATE ISSUED
AS-BUILT SET

NO.	REVISION	DATE

PROJECT TITLE

ALHAMBRA
HEALTH CENTER
EARTHQUAKE REPAIR

COUNTY OF LOS ANGELES
DEPT. OF PUBLIC WORKS
900 SOUTH FREMONT AVE. 5TH FLR
ALHAMBRA, CA 91803-1331

SHEET TITLE

WEST ROOF
FRAMING PLAN
AS-BUILT

DRAWN BY
CHECKED BY
PROJECT NO. 1021149
DATE PRINTED 12/22/05

SHEET NO.
S2-3
SHEET 22 OF 26

NOTES: none
JOB # 1021149
JOB NAME ALHAMBRA HEALTH CENTER
FILE PATH & NAME P:\2005\STRUCTURAL\1021149 - ALHAMBRA HEALTH CENTER\DRAFT\S3.DGN
PLOTTED DATE & TIME JUL 14, 2005 3:29:54 PM
UPDATED BY PLOT SCALE HCC 1=1
PROG'MG. DRAFTER
PRINT'S 21 of 26

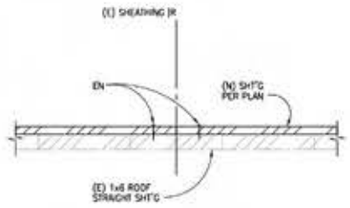

DETAIL 3"=1'-0" 14

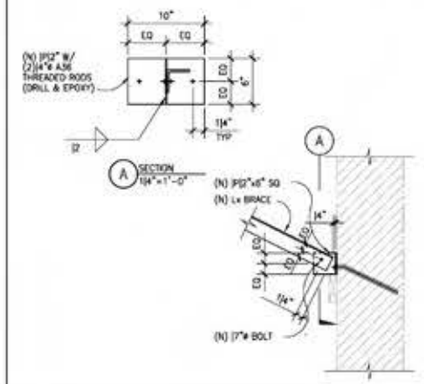

DETAIL 1"=1'-0" 12

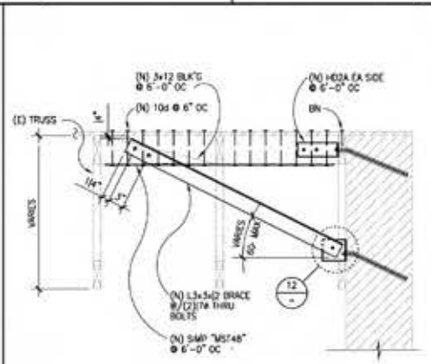

DETAIL 1"=1'-0" 8

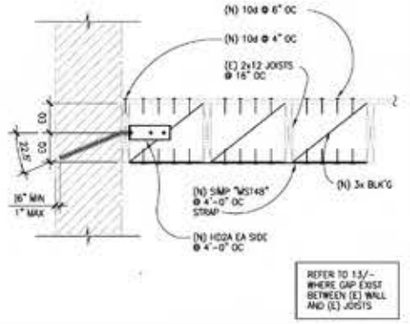

DETAIL 1"=1'-0" 4

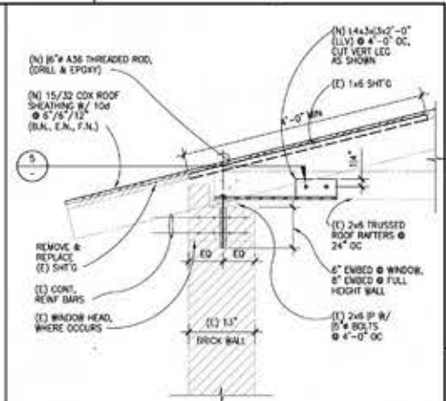

TYPICAL WALL SECTION @ WESTSIDE 1"=1'-0" 1

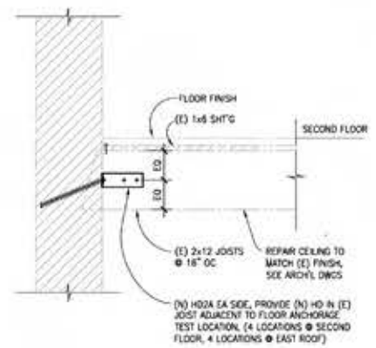

DETAIL 1"=1'-0" 15

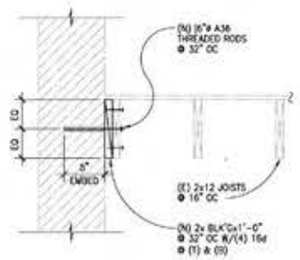

DETAIL 1"=1'-0" 13

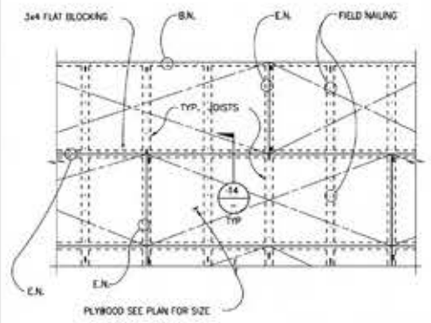

DETAIL 1/4"=1'-0" 9

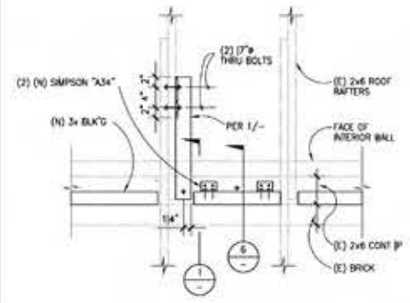

PARTIAL PLAN 1"=1'-0" 5

TYPICAL WALL SECTION @ EASTSIDE 1"=1'-0" 2

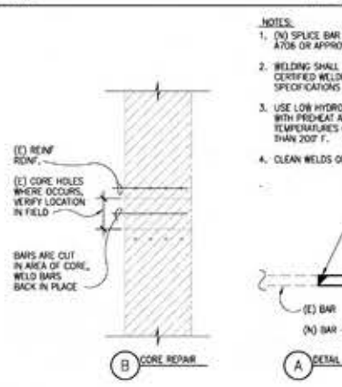



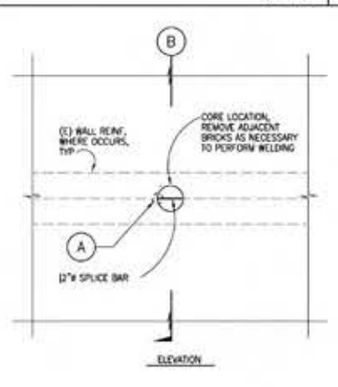

PARTIAL WALL ELEVATION 1"=1'-0" 10

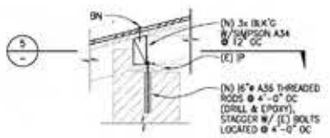

DETAIL 1"=1'-0" 6

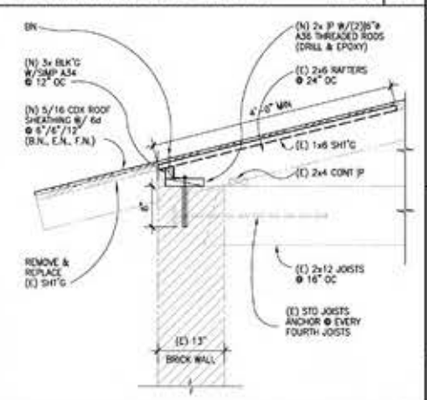

TYPICAL WALL SECTION @ EASTSIDE 1"=1'-0" 2

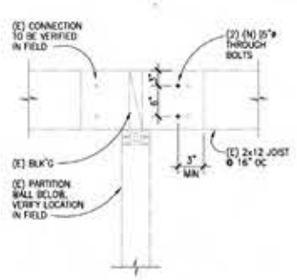

DETAIL 1"=1'-0" 11

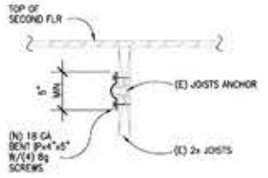

DETAIL 1"=1'-0" 7



DETAIL 1"=1'-0" 3

Caldwell Architects

ARCHITECT

LICENSED ARCHITECT JOHN M. CALDWELL No. C7172 REN. 7-31-08 STATE OF CALIFORNIA

CONSULTANT

kpff Consulting Engineers
6080 Center Drive, Suite 300
Los Angeles, California 90045
(310) 665-1536 Fax (310) 665-9579

BUILDING DEPARTMENT

THESE DRAWINGS AND SPECIFICATIONS AND IDEAS, DESIGNS AND ARRANGEMENTS PRESENTED THEREIN ARE AND SHALL REMAIN THE PROPERTY OF THE ARCHITECT. NO PART THEREOF SHALL BE COPIED, DISCLOSED TO OTHERS OR USED IN CONNECTION WITH ANY WORK OR PROJECT OTHER THAN THE SPECIFIED PROJECT FOR WHICH THEY HAVE BEEN PREPARED AND DEVELOPED WITHOUT THE WRITTEN CONSENT OF THE ARCHITECT. VISUAL CONTACT WITH THESE DRAWINGS OR SPECIFICATIONS SHALL CONSTITUTE CONCLUSIVE EVIDENCE OF ACCEPTANCE OF THESE RESTRICTIONS. COPYRIGHT 2005.

DATE ISSUED
AS-BUILT SET

NO.	REVISION	DATE

PROJECT TITLE
ALHAMBRA HEALTH CENTER EARTHQUAKE REPAIR

COUNTY OF LOS ANGELES DEPT. OF PUBLIC WORKS
900 SOUTH FREMONT AVE. 5TH FLR
ALHAMBRA, CA 91803-1331

SHEET TITLE
SECTIONS & DETAILS

DRAWN BY
CHECKED BY
PROJECT NO. 1021149
DATE PRINTED 12/22/05

SHEET NO. S3-1
SHEET 22 OF 26

PLOTTED DATE & TIME: JUL 14, 2005 3:28:17 PM
PLOT SCALE: 1=1
DRAWING NO: S3
FILE PATH & NAME: J:\2002\STRUCT\1021149 - ALHAMBRA HEALTH CENTER EQ\SHEETS\S3-1.DWG
JOB NAME: ALHAMBRA HEALTH CENTER EQ
JOB #: 1021149

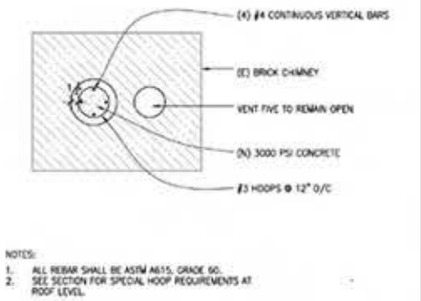

DETAIL – CHIMNEY CONCRETE INFILL 1"=1'-0" | 14

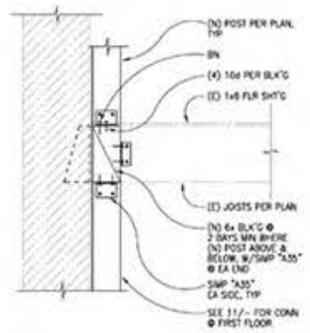

DETAIL– (N) FRAMING @ SECOND FLOOR 1"=1'-0" | 10

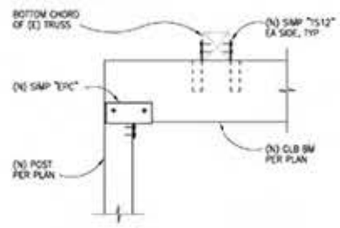

DETAIL– (E) TRUSS SUPPORT 1"=1'-0" | 6

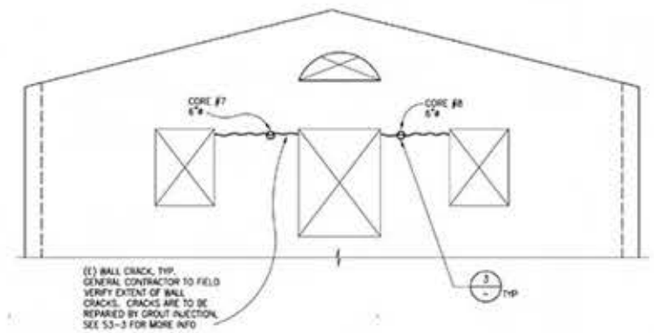

PARTIAL ELEVATION– WEST GABLE WALL 1/2"=1'-0" | 1

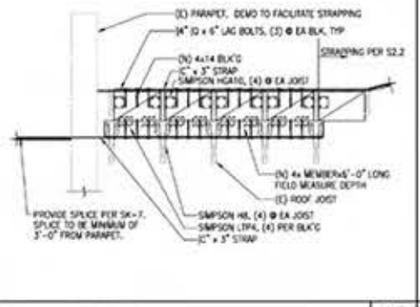

DETAIL – PARAPET 3/4"=1'-0" | 15

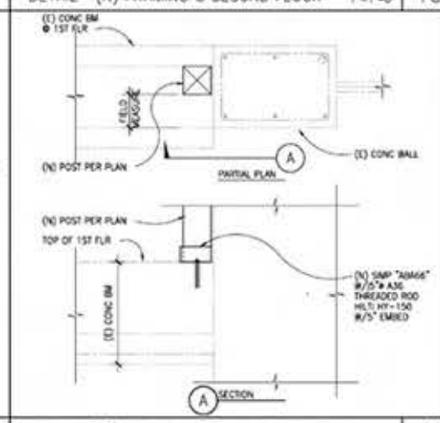

DETAIL– (N) FRAMING @ FIRST FLOOR 1"=1'-0" | 11

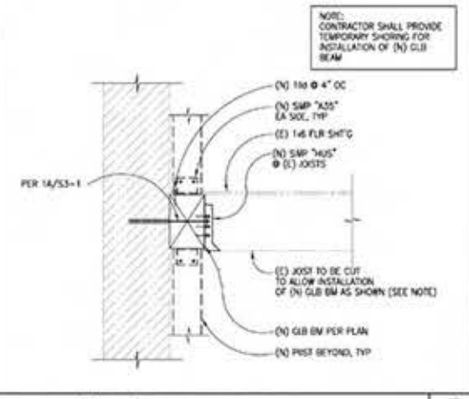

DETAIL– (N) FRAMING @ SECOND FLOOR 1"=1'-0" | 7

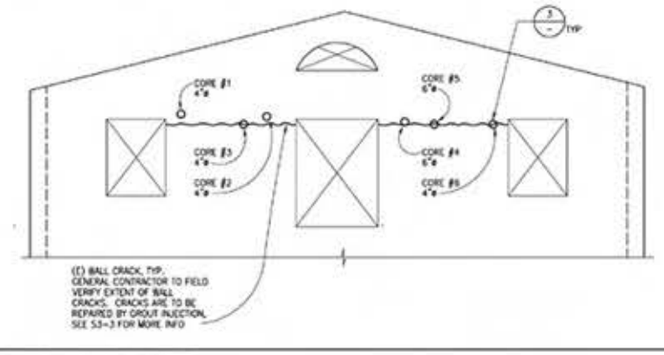

PARTIAL ELEVATION– SOUTH GABLE WALL 1/2"=1'-0" | 2

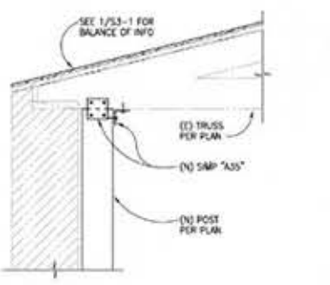

DETAIL– (N) FRAMING @ WEST ROOF 1"=1'-0" | 12

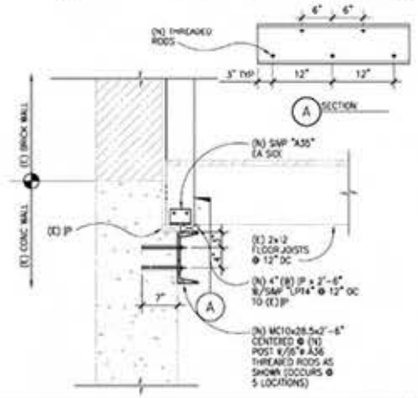

DETAIL– (N) FRAMING @ FIRST FLOOR 1"=1'-0" | 8

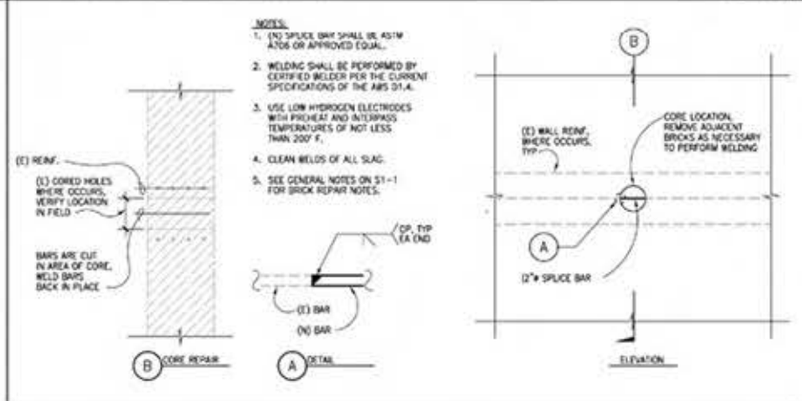

DETAIL– (E) CORE REPAIR 1"=1'-0" | 3

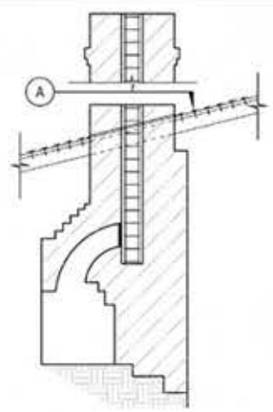

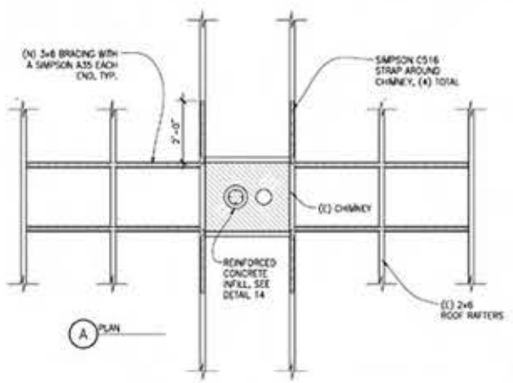

DETAIL – CHIMNEY 1/2"=1'-0" | 13

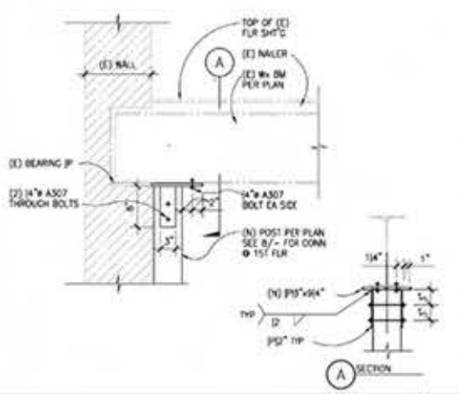

DETAIL– (N) FRAMING @ SECOND FLOOR 1"=1'-0" | 9

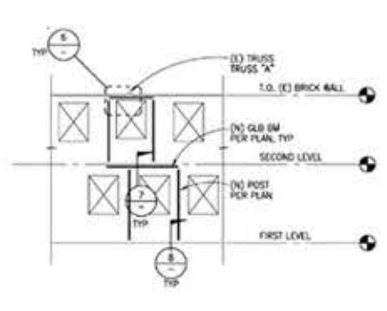

PARTIAL ELEVATION– (N) FRAMING 1"=1'-0" | 5



DETAIL– (E) CRACK REPAIR 1"=1'-0" | 4

Caldwell Architects
ARCHITECT
LICENSED ARCHITECT JOHN M. CALDWELL No. C7172 REN. 7-31-07 STATE OF CALIFORNIA
CONSULTANT
kpff Consulting Engineers
6080 Center Drive, Suite 300
Los Angeles, California 90045
(310) 665-1536 Fax (310) 665-9677
BUILDING DEPARTMENT

THESE DRAWINGS AND SPECIFICATIONS AND IDEAS, DESIGNS AND ARRANGEMENTS INDICATED THEREIN ARE AND SHALL REMAIN THE PROPERTY OF THE ARCHITECT. NO PART THEREOF SHALL BE COPIED, DISCLOSED TO OTHERS OR USED IN CONNECTION WITH ANY WORK OR PROJECT OTHER THAN THE SPECIFIED PROJECT FOR WHICH THEY HAVE BEEN PREPARED AND DEVELOPED WITHOUT THE WRITTEN CONSENT OF THE ARCHITECT. VISUAL CONTACT WITH THESE DRAWINGS OR SPECIFICATIONS SHALL CONSTITUTE CONCLUSIVE EVIDENCE OF ACCEPTANCE OF THESE RESTRICTIONS. COPYRIGHT 2005

DATE ISSUED
AS-BUILT SET

NO.	REVISION	DATE

PROJECT TITLE
ALHAMBRA HEALTH CENTER EARTHQUAKE REPAIR

COUNTY OF LOS ANGELES DEPT. OF PUBLIC WORKS
900 SOUTH FREMONT AVE. 5TH FLR
ALHAMBRA, CA 91803-1331

SHEET TITLE
ELEVATIONS & DETAILS

DRAWN BY
CHECKED BY
PROJECT NO. 1021149
DATE PRINTED 12/22/05

SHEET NO.
S3-2
SHEET 23 OF 26

PLOTTED: JUL 14, 2005 3:16:27 PM
FILE PATH & NAME: J:\2005\1021149 - ALHAMBRA HEALTH CENTER (SEISMIC)\ARCH\S3-2.DWG
JOB NAME: ALHAMBRA HEALTH CENTER
JOB #: 1021149
SHEET: 21149.01
NOTES:
DRAFTER: DG
UPDATED BY: PLOT SCALE: 1=1
PROGRAM: ACC

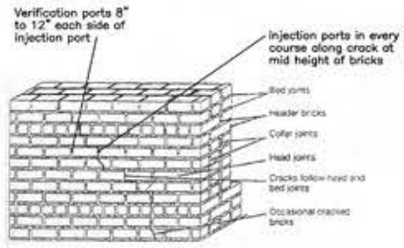

FIGURE 1
INJECTION AND VERIFICATION PORT PATTERN

CRACK REPAIR OF UNREINFORCED MASONRY WALLS WITH GROUT INJECTION
(MODIFIED CITY OF L.A. RGA #1-91)

1. MATERIALS

A. GROUT (PARTS SHALL BE MEASURED BY VOLUME)

- 3 PARTS #60 SILICA SAND
- 1 PART #90 SILICA SAND
- 1 PART PLASTIC PORTLAND CEMENT
- 1/2 PART TYPE S LIME
- 1/2 PART TYPE F FLY ASH

APPROXIMATELY 2-1/2 PARTS OF WATER SHALL BE ADDED. WATER SHALL BE SUFFICIENT TO ACHIEVE A POURABLE BUT NOT WATERY CONSISTENCY AS DETERMINED BY THE FLOW TEST DESCRIBED BELOW.

CONDUCT A FLOW TEST OF EACH GROUT MIX BATCH FOR EACH DAY OF GROUTING. THE PROCEDURE IS AS FOLLOWS:

- A GROUT SAMPLE SHALL BE TAKEN FROM THE INJECTION WAND. FILL A 2 INCH DIAMETER BY 4 INCH HIGH CYLINDER.
- POUR THE SAMPLE SLOWLY FROM 12 INCHES HIGH ONTO AN IMPERVIOUS SMOOTH LEVEL SURFACE.
- PROPER CONSISTENCY IS INDICATED BY A SIX INCH TO 8 INCH DIAMETER PUDDLE ON THE IMPERVIOUS SURFACE.

WATER MAY BE ADDED TO THE MIX TO MAINTAIN THE REQUIRED CONSISTENCY. GROUT SHALL NOT BE USED MORE THAN 2-1/2 HOURS AFTER INITIALLY ADDING WATER TO THE DRY INGREDIENTS.

GROUT SHALL ATTAIN A MINIMUM COMPRESSIVE STRENGTH OF 2,000 PSI AT 28 DAYS.

B. MORTAR (TYPE N)

- 4-1/2 TO 6 PARTS MASONRY SAND
- 1 PART TYPE I OR TYPE II LOW ALKALI CEMENT
- 1 PART TYPE S LIME

2. PREPARATION OF THE WALLS

A. APPLY 1 COAT OF A MASONRY SEALANT TO ANY PORTION OF MASONRY WALL TO REMAIN EXPOSED ON WHICH GROUT MAY SPILL.

B. REMOVE LOOSE MORTAR FROM OPEN JOINTS. MORTAR NOT BONDED TO AT LEAST ONE BRICK OF AN OPEN JOINT, OR EASILY DEBONDED SHALL BE REMOVED.

C. CLEAN THE CRACKS BY FLUSHING WITH WATER.

D. FILL THE PREMOISTENED CRACKS AND OPEN JOINTS WITH PRE-HYDRATED MORTAR 1/2 INCH DEEP. TOOL THE MORTAR JOINTS TO MATCH THE ADJACENT EXISTING JOINTS.

E. REMOVE AND RESET, WITH MORTAR, BRICKS THAT ARE DETERMINED VISUALLY OR BY HAND TO BE DEBONDED FROM ADJACENT BRICKS. CLEAN LOOSE MORTAR FROM THE CAVITY AND FLUSH WITH WATER BEFORE RESETTING THE BRICK.

F. DRILL 3/4 INCH MINIMUM DIAMETER INJECTION HOLES INTO THE CRACK AT A HEAD JOINT OR CRACKED BRICK IN EACH COURSE OF A BRICK. HOLES SHALL PENETRATE TO THE NEAR FACE OF THE FAR WYTHE OF BRICK. SEE FIGURE 1.

G. DRILL 3/4 INCH MINIMUM DIAMETER VERIFICATION PORTS INTO THE HEAD APPROXIMATELY 8 TO 12 INCHES ON EACH SIDE OF THE CRACK TO THE SAME DEPTH AS IN F. SEE FIGURE 1.

H. THOROUGHLY WASH AND SATURATE THE WALL BY FLUSHING WITH WATER APPROXIMATELY 24 HOURS BEFORE INJECTION. USE WATER AT CITY PRESSURE THROUGH AN INJECTION AND THAT CAN BE INSERTED THE FULL DEPTH OF THE HOLES. FLUSH EACH INJECTION HOLE AND VERIFICATION PORT, WORKING FROM FAR COLLAR JOINT FROM TO NEAR COLLAR JOINT IN EACH HOLE AND FROM TOP TO BOTTOM. FLUSH EACH HOLE UNTIL THE WATER FLOWS CLEAR.

I. THOROUGHLY SATURATE THE WALL BY THE SAME METHOD IMMEDIATELY PRIOR TO GROUT INJECTION. REPEAT IF MORE THAN TWO HOURS HAVE ELAPSED BETWEEN FLUSHING AND INJECTION.

3. GROUT INJECTION

GROUT SHALL BE DELIVERED INTO THE WALL THROUGH AN INJECTION WAND CAPABLE OF SEALING THE INJECTION HOLE APPROXIMATELY 2 INCHES BEHIND THE NOZZLE. THE GROUT PUMP SHALL BE ABLE TO DEVELOP AT LEAST 30 P.S.I. INJECT GROUT INTO THE WALL AT EACH INJECTION HOLE, FILLING THE COLLAR JOINTS STARTING AT THE FAR COLLAR JOINT, PROCEEDING TO THE NEAR COLLAR JOINT, WORKING FROM ON END TO THE OPPOSITE END. VERIFICATION PORTS SHOULD BE PLUGGED AS GROUT FLOWS FROM THEM. WHEN GROUT FLOWS FROM THE INJECTION HOLE ABOVE, APPLY A TEMPORARY PLUG TO THE HOLE BEING INJECTED AND APPLY GROUT TO THE INJECTION HOLE ABOVE. CONTINUE UNTIL ALL INJECTION HOLES HAVE BEEN INJECTED. INJECT GROUT INTO VERIFICATION PORTS FROM WHICH NO FLOW OCCURS. WASH GROUT SPILLAGE FROM THE WALL IMMEDIATELY.

4. CLEAN-UP

A. WHEN THE GROUT IS FIRM, REMOVE THE TEMPORARY PLUGS AND POINT HOLES WITH MORTAR. TOOL THE MORTAR TO MATCH THE ADJACENT EXISTING. REFER TO SEISMIC RETROFIT OF UNREINFORCED MASONRY NOTES ON SHEET S1-1 FOR EXISTING BRICK REPOINTING REQUIREMENTS.

B. REMOVE AND DISPOSE OF ALL SPILLED MORTAR AND GROUT.

5. INSPECTION

CONTINUOUS INSPECTION SHALL BE PERFORMED BY A CONCRETE OR MASONRY DEPUTY BUILDING INSPECTOR. THE DEPUTY INSPECTOR SHALL BE PRESENT DURING WASHOUT, BATCHING AND ALL INJECTION OF THE GROUT. HOWEVER, DEPUTY INSPECTION IS NOT REQUIRED DURING THE INITIAL WASHOUT OF THE HOLES WHICH OCCURS 24 HOURS PRIOR TO INJECTION.

Caldwell Architects
[illegible]
T: 626.796.2449
F: 626.796.0283

ARCHITECT
LICENSED ARCHITECT
JOHN W. CALDWELL
No. C7172
REN. 7-31-07
STATE OF CALIFORNIA

CONSULTANT
kpff Consulting Engineers
6080 Center Drive, Suite 300
Los Angeles, California 90045
(310) 665-1536 Fax (310) 665-9077

BUILDING DEPARTMENT

THESE DRAWINGS AND SPECIFICATIONS AND IDEAS, DESIGNS AND ARRANGEMENTS PRESENTED THEREIN ARE AND SHALL REMAIN THE PROPERTY OF THE ARCHITECT. NO PART THEREOF SHALL BE COPIED, DISCLOSED TO OTHERS OR USED IN CONNECTION WITH ANY WORK OR PROJECT OTHER THAN THE SPECIFIED PROJECT FOR WHICH THEY HAVE BEEN PREPARED AND DEVELOPED WITHOUT THE WRITTEN CONSENT OF THE ARCHITECT. VISUAL CONTACT WITH THESE DRAWINGS OR SPECIFICATIONS SHALL CONSTITUTE CONCLUSIVE EVIDENCE OF ACCEPTANCE OF THESE RESTRICTIONS. COPYRIGHT 2005.

DATE ISSUED
AS-BUILT SET

NO.	REVISION	DATE
1		
2		
3		
4		
5		
6		
7		
8		
9		
10		

PROJECT TITLE
ALHAMBRA
HEALTH CENTER
EARTHQUAKE REPAIR

COUNTY OF LOS ANGELES
DEPT. OF PUBLIC WORKS
900 SOUTH FREMONT AVE. 5TH FLR
ALHAMBRA, CA 91803-1331

SHEET TITLE
WALL CRACK
REPAIR NOTES

DRAWN BY
CHECKED BY
PROJECT NO. 1021149
DATE PRINTED 12/22/05

SHEET NO.
S3-3
SHEET 24 OF 26

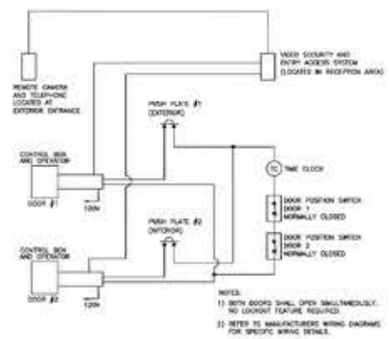

WIRING DIAGRAM FOR VIDEO ENTRY SYSTEM (2)
N.T.S.

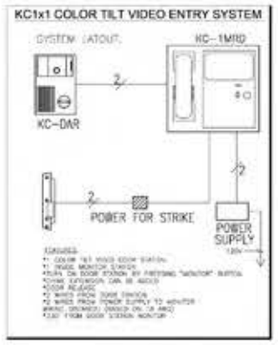

VIDEO ENTRY SYSTEM (3)
N.T.S.

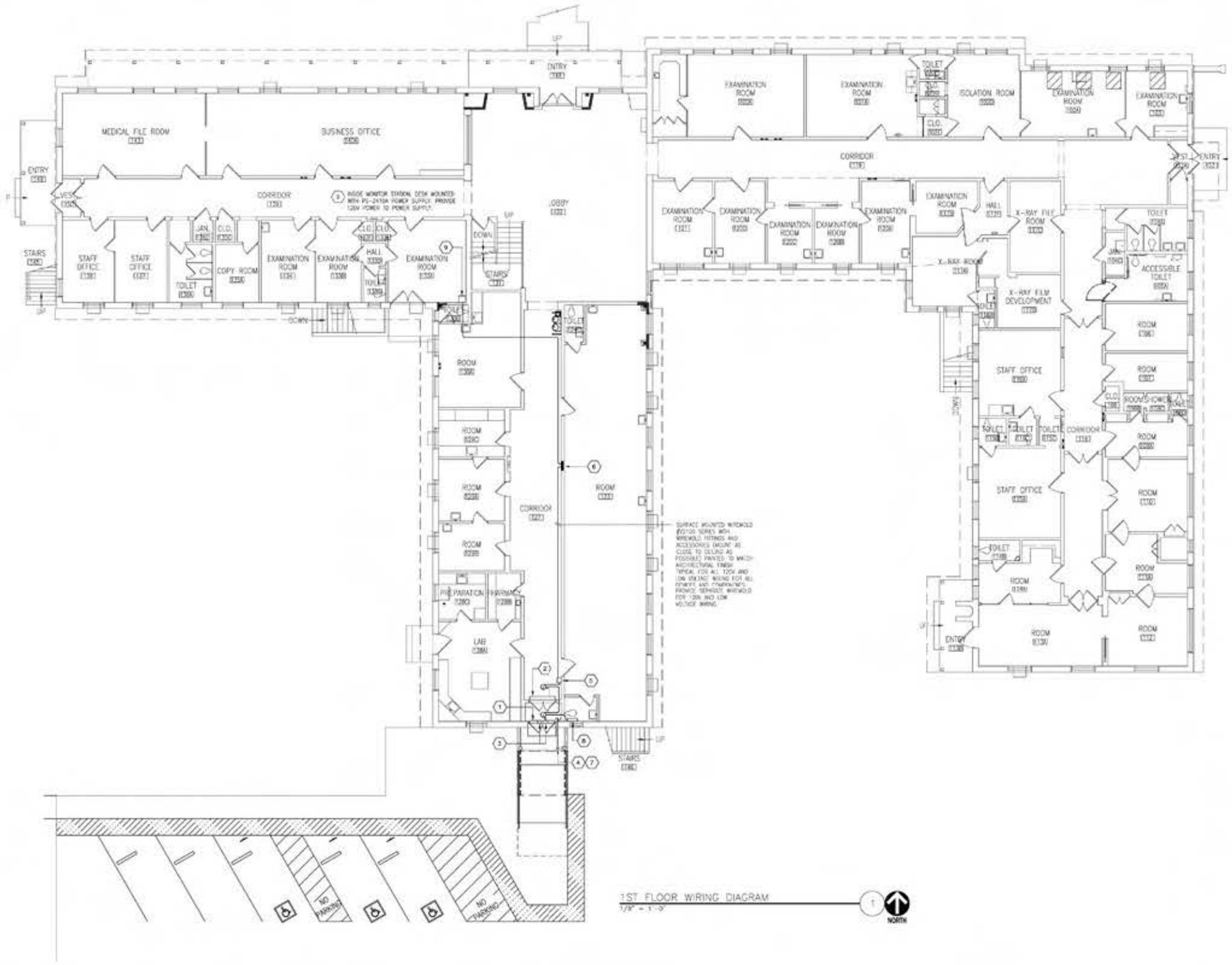

GENERAL NOTES	NOTES
1. REFER TO SPECIFICATION SECTION 013570 (DIMON HARDWARE) AND SECTION 087140 (LOW ENERGY DOOR OPERATORS) FOR PRODUCT SPECIFICATION, DESIGN INTENT AND FUNCTIONAL REQUIREMENTS. CONTRACTOR SHALL SUBMIT COMPLETE SHOP DRAWINGS FOR A FULLY OPERABLE SYSTEM. REFER TO MANUFACTURER'S WIRING DIAGRAMS DOOR-O-MATIC	(1) DOOR SWING - WD SWING ASSEMBLY OPERATOR MOUNTED IN VESTIBULE. LOCATE EXTERIOR BOX ON PUSH SIDE OF THE DOOR. ELECTRIC STRIKE AT HEADER OF THE DOOR WITH LOW VOLTAGE POWER SUPPLY. (2) INTERIOR PAIR DOOR (PUSH-PULL) WITHOUT LOCKING, OPERATOR MOUNTED IN VESTIBULE. (3) ELECTRIC DOOR STRIKE WITH POWER SUPPLY. (4) H.P. PUSH PLATE WITH HANDICAP SIGN, +42"AFF MOUNTED ON EXISTING WOOD POST. (5) PUSH PLATE WITH HANDICAP SIGN, +42"AFF MOUNTED ON EXISTING WALL. (6) EXISTING FLUSH MOUNTED PANEL/LOAD CENTER (E)(3P3): 100AMP 120/240V/4SW 30 CIRCUITS. USE EXISTING SPACE (E) 10 POWER THE DOOR OPERATORS, INTERCOM STATION, TIME CLOCK, ELECTRIC DOOR STRIKE AND POWER SUPPLIES. PROVIDE (1)20A-1P CIRCUIT BREAKER TO MATCH EXISTING BY TYPE, STYLE AND A.I.C. RATING (ARC). NEW BREAKER #3 "EXIT DOOR HARDWARE" AND UPDATE PANEL DIRECTORY. PROVIDE BREAKER LOCK-ON DEVICE. (7) PROVIDE SURFACE MOUNTED VIDEO SECURITY ENTRY AND ACCESS CONTROL SYSTEM- MANUFACTURED BY AIPHONE MODEL JKCS- 1MRD WITH KC-DAR AND KC-1MRD, PS-2410A POWER SUPPLY. 2 WIRE 18 AWG CABLES (BY1800 BETWEEN KC-1MRD, KC-DAR, POWER SUPPLY PS-2410A & DOOR STRIKE. (MAX DISTANCE 330 FEET FROM STATION TO MONITOR, 16 FEET TO POWER SUPPLY). CONNECT NORMALLY OPEN DRY CONTACT FOR DOOR RELEASE. PROVIDE RA-DOR STAINLESS STEEL HOUSING FOR KC-DAR DOOR STATION AND WDM-S DESK STAND FOR AIPHONE MONITOR. (8) THE DOOR ACCESS ENTRY SYSTEM SHALL BE TIME CLOCK CONTROLLED FOR NORMAL BUSINESS HOURS. TIME CLOCK SHALL BE TORK (TC300A-36). AFTER HOUR USAGE SHALL BE CONTROLLED BY AIPHONE VIDEO SECURITY ENTRY AND ACCESS CONTROL SYSTEM. (9) INSIDE MONITOR STATION, DESK MOUNTED WITH PS-2410A POWER SUPPLY. PROVIDE 120V POWER TO POWER SUPPLY.

Caldwell Architects
3127 Washington Blvd
Marina del Rey
California 90292
PHONE
TEL 310.306.2449
FAX
TEL 310.306.5965

ARCHITECT
LICENSED ARCHITECT JOHN M. CALDWELL No. C7172 REG. 7-31-07 STATE OF CALIFORNIA

CONSULTANT
multi-discipline collaborative
MDC engineers
Consulting Engineers
2244 S. Vine Street
Los Angeles, California 90007
T (213) 748-2141
F (213) 748-2142

CONSULTANT
REGISTERED PROFESSIONAL ENGINEER JACOB T.M. CHEN ELECTRICAL STATE OF CALIFORNIA

THESE DRAWINGS AND SPECIFICATIONS AND IDEAS, DESIGNS AND ARRANGEMENTS PRESENTED THEREIN ARE AND SHALL REMAIN THE PROPERTY OF THE ARCHITECT. NO PART THEREOF SHALL BE COPIED, DISCLOSED TO, LOANED OR USED, IN CONNECTION WITH ANY WORK OR PROJECT OTHER THAN THE SPECIFIED PROJECT FOR WHICH THEY HAVE BEEN PREPARED AND DEVELOPED WITHOUT THE WRITTEN CONSENT OF THE ARCHITECT. VISUAL CONTACT WITH THESE DRAWINGS OR SPECIFICATIONS SHALL CONSTITUTE CONCLUSIVE EVIDENCE OF ACCEPTANCE OF THESE RESTRICTIONS. COPYRIGHT 2005.

AS-BUILT SET

NO.	REVISION	DATE

PROJECT TITLE

ALHAMBRA
HEALTH CENTER
EARTHQUAKE REPAIR

COUNTY OF LOS ANGELES
DEPT. OF PUBLIC WORKS
900 SOUTH FREMONT AVE. 5TH FLR
ALHAMBRA, CA 91803-1331

SHEET TITLE

FIRST FLOOR
ELECTRICAL PLAN

DRAWN BY	LH
CHECKED BY	DWN
PROJECT NO.	02128
DATE PRINTED	12/22/05

SHEET NO.
E1.0
SHEET 26 OF 26

Property Address: **612 W SHORB ST ALHAMBRA CA 91803-3237**

General Information

County:	**LOS ANGELES**
Parcel # (APN):	**5350-007-900** Open Map
Owner:	See Full Detail
Mailing Address:	**222 S HILL ST 3RDFL LOS ANGELES CA 90012**
Legal Description:	**TRACT # 6527 LOTS 9,10,11,12,13,14, 15 AND LOT 16**
Use Type:	**GOVERNMENT**
Tax Rate Area:	**01797**



Full Detail $14.95 Add to Cart

PLEASE NOTE: If a field is empty on this page, there is no data available, and the field will also be empty on the Full Detail property report.

Assessment

Total Value:	**$144,738**	Year Assd:	**2023**
Land:	**$144,738**	Zoning:	See Full Detail
Structures:		Use Code:	See Full Detail
Other:		Census Tract:	See Full Detail
% Improved:	See Full Detail	Price/SqFt:	
Exempt Amt:			
HO Exempt:	**N**		

Sale History

	Sale 1	Sale 2	Sale 3	Transfer
Document Date:				See Full Detail
Document Number:				See Full Detail
Document Type:				
Transfer Amount:				
Seller (Grantor):				

Property Characteristics

Bedrooms:		Fireplace:		Units:	
Baths (Full):		A/C:		Stories:	
Baths (Half):		Heating:		Quality:	See Full Detail
Total Rooms:		Pool:		Building Class:	See Full Detail
Bldg/Liv Area:	**22,929**	Park Type:		Condition:	
Lot Acres:	**1.378**	Spaces:		Site Influence:	
Lot SqFt:	**60,037**	Garage SqFt:		Timber Preserve:	
Year Built:	**1930**			Ag Preserve:	
Effective Year:					

**The information provided here is deemed reliable, but is not guaranteed.

Additional reports on this property

5350	7

SCALE 1" = 80'

2020

3-20-63
4-3-63
4-10-64
681125807
691001203
711234.09
720216203
750214
760528
2020030221-22

SHORB ST.

East

N.89°44'E.

N.0°14'45"W.

ST. 60 ST. 80 ST. 60 ST. 60

170 | 50 | 85 | 147.50 | 147.60

150 | 150 | 130.44± | 119.84 | 58.52 | 62.16 | 135 | 126 | 50.31 | 135.25 | 57.60 | 57.60 | 48.62 | 41.02 | 39.66 | 147.78 | 147.92

North

BLK. 23

LOT 1 Por.

0.59±Ac. (1)

21,270±0' (2)

33,488±0' (7)

59,474±0' (900)

13,896±0' (901)

CITY

9 | 10 | 11 | 12 | 13 | 14 | 15 | 16 | 17 | 18

20 | 20

170.03 | 40.25 | 45 | 50 | 47.85 | 47.86 | 50 | 49.99

LOT 1 Por. (13)

6 | 7 (8) | 8 | 19 | 20 (17) | 21 (15) | 22 | 23 (18) | 24 Por.

115 | 115 | 28.07 | 27.17 | 33.07 | 18°

170.03 N.86°26'E.

8TH ST. 60 | 7TH ST. 80 | 6TH ST. 60

100 | 100

VALLEY BLVD.

C.F. 1115

CODE 1797

RAMONA TRACT NO. 6527

M.R. 12-53-56 M.B. 161-46

FOR PREV. ASSM'T. SEE: 449-17

ASSESSOR'S MAP
COUNTY OF LOS ANGELES, CALIF.

APPENDIX B
PHOTOGRAPHS



Photo 1: View of the Subject Property, facing south.



Photo 2: View of northern portion of the Subject Property, facing east.



Photo 3: View of northern portion of the Subject Property structure, facing south.



Photo 4: View of western portion of the Subject Property, facing east.



Photo 5: View of western portion of the Subject Property, facing south.



Photo 6: View of eastern portion of the Subject Property, facing south.



Photo 7: View of the southern portion of the Subject Property, facing west.



Photo 8: View of the southern portion of the Subject Property, facing north.



Photo 9: View of southern portion of the Subject Property structure, facing northeast.



Photo 10: View of the southern portion of the Subject Property, facing west.



Photo 11: View of southwestern portion of the Subject Property, facing northeast.



Photo 12: View of southwestern portion of the Subject Property, facing northeast.



Photo 13: View of the southeast adjoining property, facing west.



Photo 14: View of southeast adjoining property, facing east.



Photo 15: View of southeast adjoining property, facing south.



Photo 16: View of south adjoining property, facing south.



Photo 17: View of Subject Property and South 6th Street in foreground and east adjoining properties in background.



Photo 18: View of the Subject Property and South 7th Street in foreground and west adjoining property in background.



Photo 19: View of Subject Property and Shorb Street in foreground and north adjoining property in background.

APPENDIX C

INTERVIEW DOCUMENTATION

NO INFORMATION PERTAINING TO THIS APPENDIX WAS OBTAINED DURING THIS ASSESSMENT

APPENDIX D

LIEN SEARCH DOCUMENTATION

NO INFORMATION PERTAINING TO THIS APPENDIX WAS OBTAINED DURING THIS ASSESSMENT

APPENDIX E

USER PROVIDED DOCUMENTATION

NO INFORMATION PERTAINING TO THIS APPENDIX WAS OBTAINED DURING THIS ASSESSMENT

APPENDIX F
EDR TOPOGRAPHIC MAPS

056.11973_612 W Shorb St, Alhambra, CA

612 W Shorb Street

Alhambra, CA 91803

Inquiry Number: 7527353.4

December 22, 2023

EDR Historical Topo Map Report

with QuadMatch™

6 Armstrong Road, 4th floor
Shelton, CT 06484
Toll Free: 800.352.0050
www.edrnet.com

EDR Historical Topo Map Report

12/22/23

Site Name:	Client Name:
056.11973_612 W Shorb St, Al	EFI Global Inc.
612 W Shorb Street	317 S. Isis Avenue, STE 207
Alhambra, CA 91803	Inglewood, CA 90301
EDR Inquiry # 7527353.4	Contact: Salena Johnson

EDR Topographic Map Library has been searched by EDR and maps covering the target property location as provided by EFI Global Inc. were identified for the years listed below. EDR's Historical Topo Map Report is designed to assist professionals in evaluating potential liability on a target property resulting from past activities. EDRs Historical Topo Map Report includes a search of a collection of public and private color historical topographic maps, dating back to the late 1800s.

Search Results:		*Coordinates:*	
P.O.#	NA	**Latitude:**	34.079074 34° 4' 45" North
Project:	045.11973	**Longitude:**	-118.12998 -118° 7' 48" West
		UTM Zone:	Zone 11 North
		UTM X Meters:	395743.05
		UTM Y Meters:	3771499.71
		Elevation:	429.00' above sea level

Maps Provided:

2022	1966
2018	1953
2015	1926
2012	1924
1994	1900
1991	1896
1981	1894
1972	

Disclaimer - Copyright and Trademark Notice

This Report contains certain information obtained from a variety of public and other sources reasonably available to Environmental Data Resources, LLC. It cannot be concluded from this Report that coverage information for the target and surrounding properties does not exist from other sources. This Report is provided on an "AS IS", "AS AVAILABLE" basis. NO WARRANTY EXPRESS OR IMPLIED IS MADE WHATSOEVER IN CONNECTION WITH THIS REPORT. ENVIRONMENTAL DATA RESOURCES, LLC AND ITS SUBSIDIARIES, AFFILIATES AND THIRD PARTY SUPPLIERS DISCLAIM ALL WARRANTIES, OF ANY KIND OR NATURE, EXPRESS OR IMPLIED, ARISING OUT OF OR RELATED TO THIS REPORT OR ANY OF THE DATA AND INFORMATION PROVIDED IN THIS REPORT, INCLUDING WITHOUT LIMITATION, ANY WARRANTIES REGARDING ACCURACY, QUALITY, CORRECTNESS, COMPLETENESS, COMPREHENSIVENESS, SUITABILITY, MERCHANTABILITY, FITNESS FOR A PARTICULAR PURPOSE, TITLE, NON-INFRINGEMENT, MISAPPROPRIATION, OR OTHERWISE. ALL RISK IS ASSUMED BY THE USER. IN NO EVENT SHALL ENVIRONMENTAL DATA RESOURCES, LLC OR ITS SUBSIDIARIES, AFFILIATES OR THIRD PARTY SUPPLIERS BE LIABLE TO ANYONE FOR ANY DIRECT, INCIDENTAL, INDIRECT, SPECIAL, CONSEQUENTIAL OR OTHER DAMAGES OF ANY TYPE OR KIND (INCLUDING BUT NOT LIMITED TO LOSS OF PROFITS, LOSS OF USE, OR LOSS OF DATA), ARISING OUT OF OR IN ANY WAY CONNECTED WITH THIS REPORT OR ANY OF THE DATA AND INFORMATION PROVIDED IN THIS REPORT. Any analyses, estimates, ratings, environmental risk levels, or risk codes provided in this Report are provided for illustrative purposes only, and are not intended to provide, nor should they be interpreted as providing any facts regarding, or prediction or forecast of, any environmental risk for any property. Only an assessment performed by a qualified environmental professional can provide findings, opinions or conclusions regarding the environmental risk or conditions in, on or at any property.

Copyright 2023 by Environmental Data Resources, Inc. All rights reserved. Reproduction in any media or format, in whole or in part, of any report or map of Environmental Data Resources, Inc., or its affiliates, is prohibited without prior written permission.

EDR and its logos (including Sanborn and Sanborn Map) are trademarks of Environmental Data Resources, LLC or its affiliates. All other trademarks used herein are the property of their respective owners.

Topo Sheet Key

This EDR Topo Map Report is based upon the following USGS topographic map sheets.

2022 Source Sheets

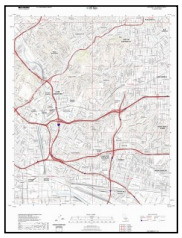

Los Angeles
2022
7.5-minute, 24000

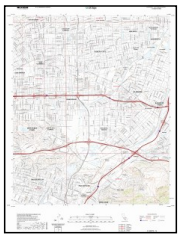

El Monte
2022
7.5-minute, 24000

2018 Source Sheets

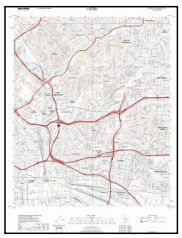

Los Angeles
2018
7.5-minute, 24000



El Monte
2018
7.5-minute, 24000

2015 Source Sheets

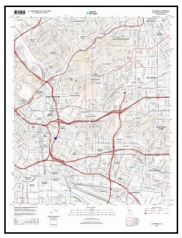

Los Angeles
2015
7.5-minute, 24000

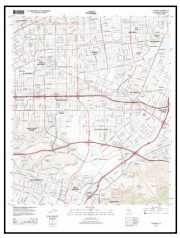

El Monte
2015
7.5-minute, 24000

2012 Source Sheets



Los Angeles
2012
7.5-minute, 24000



El Monte
2012
7.5-minute, 24000

Topo Sheet Key

This EDR Topo Map Report is based upon the following USGS topographic map sheets.

1994 Source Sheets

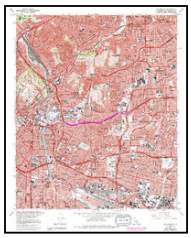

Los Angeles
1994
7.5-minute, 24000
Aerial Photo Revised 1978



El Monte
1994
7.5-minute, 24000
Aerial Photo Revised 1978

1991 Source Sheets

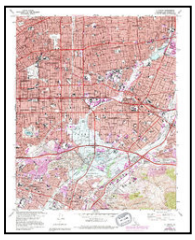

El Monte
1991
7.5-minute, 24000
Aerial Photo Revised 1978

1981 Source Sheets



El Monte
1981
7.5-minute, 24000
Aerial Photo Revised 1978



Los Angeles
1981
7.5-minute, 24000
Aerial Photo Revised 1978

1972 Source Sheets



Los Angeles
1972
7.5-minute, 24000
Aerial Photo Revised 1972



El Monte
1972
7.5-minute, 24000
Aerial Photo Revised 1972

Topo Sheet Key

This EDR Topo Map Report is based upon the following USGS topographic map sheets.

1966 Source Sheets

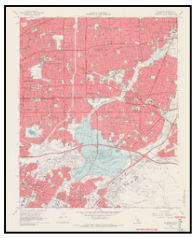

El Monte
1966
7.5-minute, 24000
Aerial Photo Revised 1964



Los Angeles
1966
7.5-minute, 24000
Aerial Photo Revised 1964

1953 Source Sheets



Los Angeles
1953
7.5-minute, 24000
Aerial Photo Revised 1952



El Monte
1953
7.5-minute, 24000
Aerial Photo Revised 1952

1926 Source Sheets



Alhambra
1926
7.5-minute, 24000

1924 Source Sheets



Alhambra
1924
7.5-minute, 24000

Topo Sheet Key

This EDR Topo Map Report is based upon the following USGS topographic map sheets.

1900 Source Sheets



Pasadena
1900
15-minute, 62500

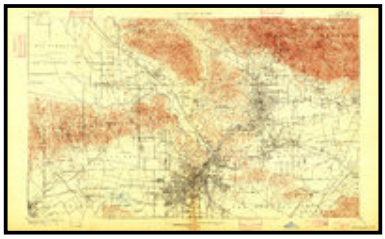

Los Angeles
1900
15-minute, 62500

1896 Source Sheets



Pasadena
1896
15-minute, 62500

1894 Source Sheets



Los Angeles
1894
15-minute, 62500

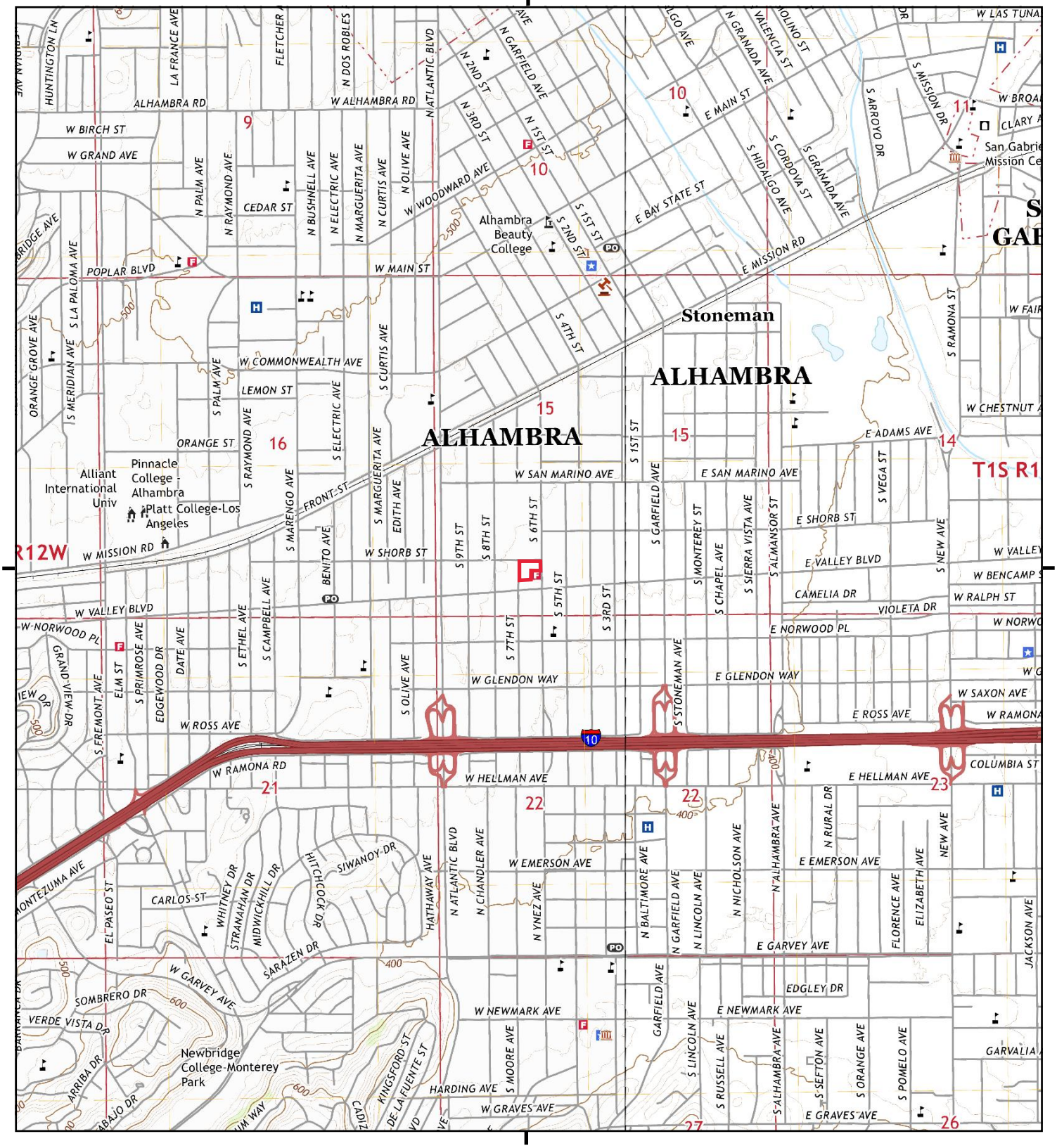

This report includes information from the following map sheet(s).

0 Miles 0.25 0.5 1 1.5

NW N NE
W E
SW S SE

TP, Los Angeles, 2022, 7.5-minute
E, El Monte, 2022, 7.5-minute

SITE NAME: 056.11973_612 W Shorb St, Alhambra, C
ADDRESS: 612 W Shorb Street
Alhambra, CA 91803
CLIENT: EFI Global Inc.

N

Historical Topo Map

2018

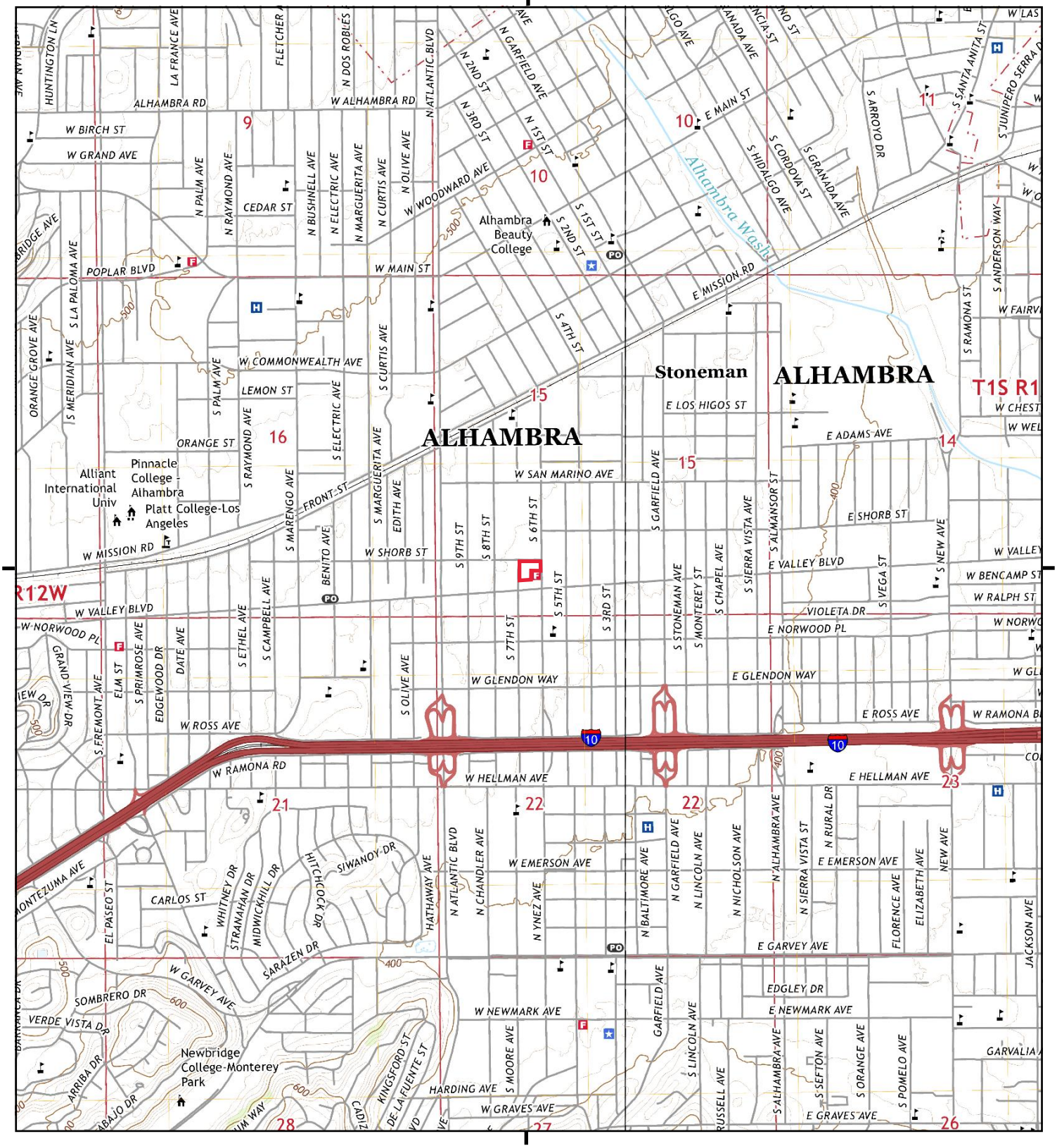

This report includes information from the following map sheet(s).

NW N NE
W E
SW S SE

TP, Los Angeles, 2018, 7.5-minute
E, El Monte, 2018, 7.5-minute

SITE NAME: 056.11973_612 W Shorb St, Alhambra, C
ADDRESS: 612 W Shorb Street
Alhambra, CA 91803
CLIENT: EFI Global Inc.

N

Historical Topo Map

2015

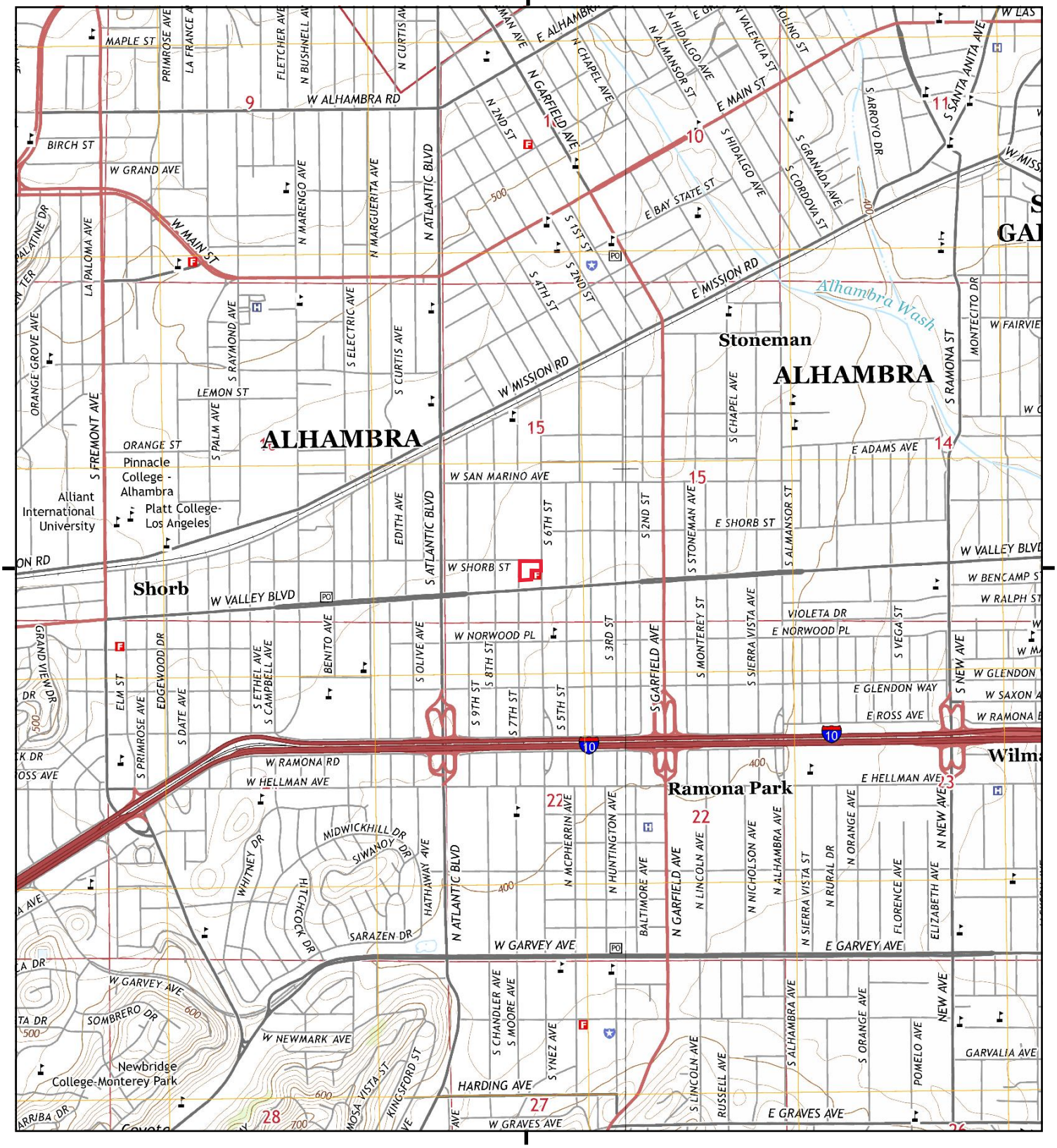

This report includes information from the following map sheet(s).

0 Miles 0.25 0.5 1 1.5

NW N NE
W E
SW S SE

TP, Los Angeles, 2015, 7.5-minute
E, El Monte, 2015, 7.5-minute

SITE NAME: 056.11973_612 W Shorb St, Alhambra, C
ADDRESS: 612 W Shorb Street
Alhambra, CA 91803
CLIENT: EFI Global Inc.

N

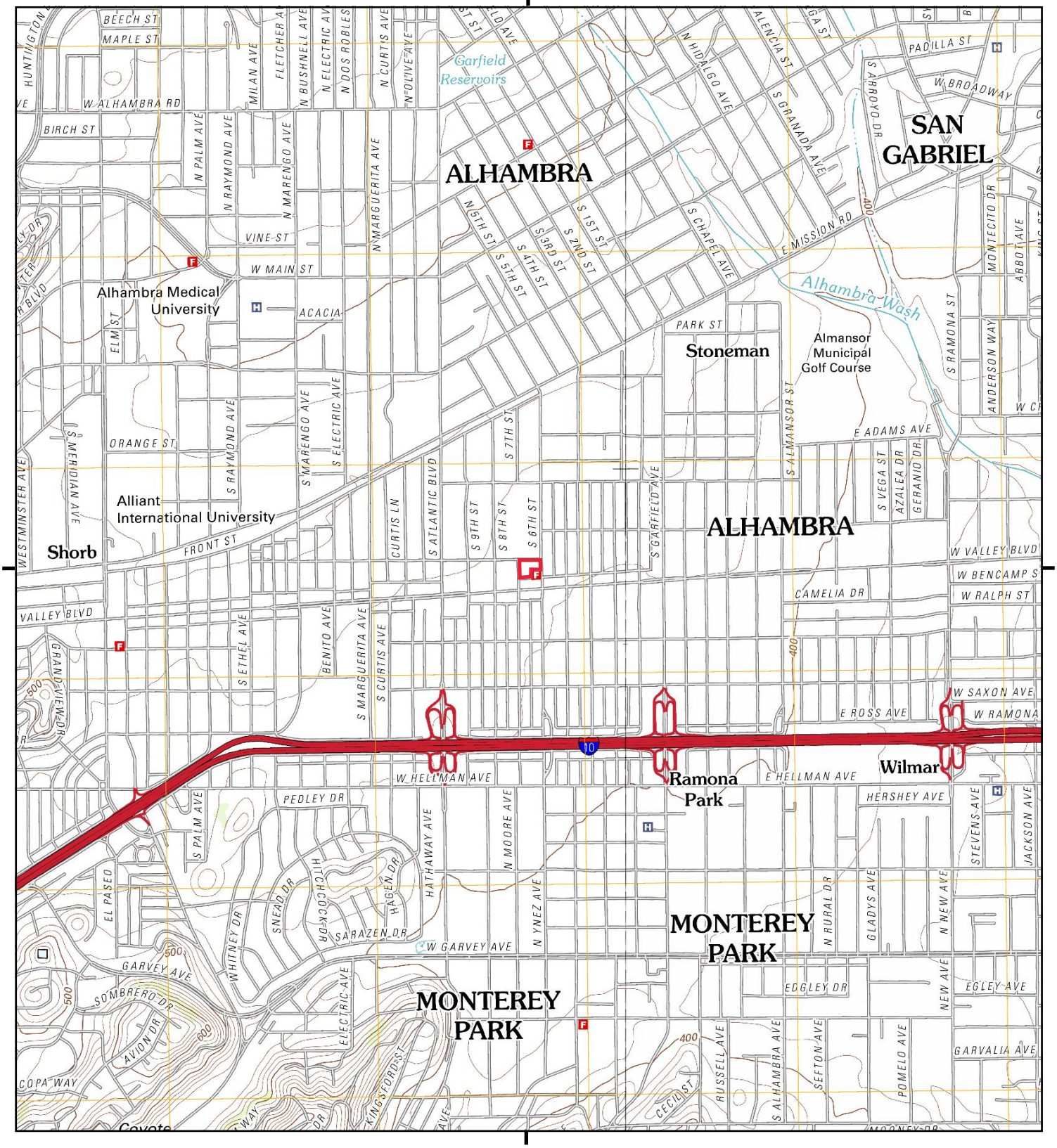

This report includes information from the following map sheet(s).

0 Miles 0.25 0.5 1 1.5

NW N NE
W E
SW S SE

TP, Los Angeles, 2012, 7.5-minute
E, El Monte, 2012, 7.5-minute

SITE NAME: 056.11973_612 W Shorb St, Alhambra, C
ADDRESS: 612 W Shorb Street
Alhambra, CA 91803
CLIENT: EFI Global Inc.

N

Historical Topo Map

1994

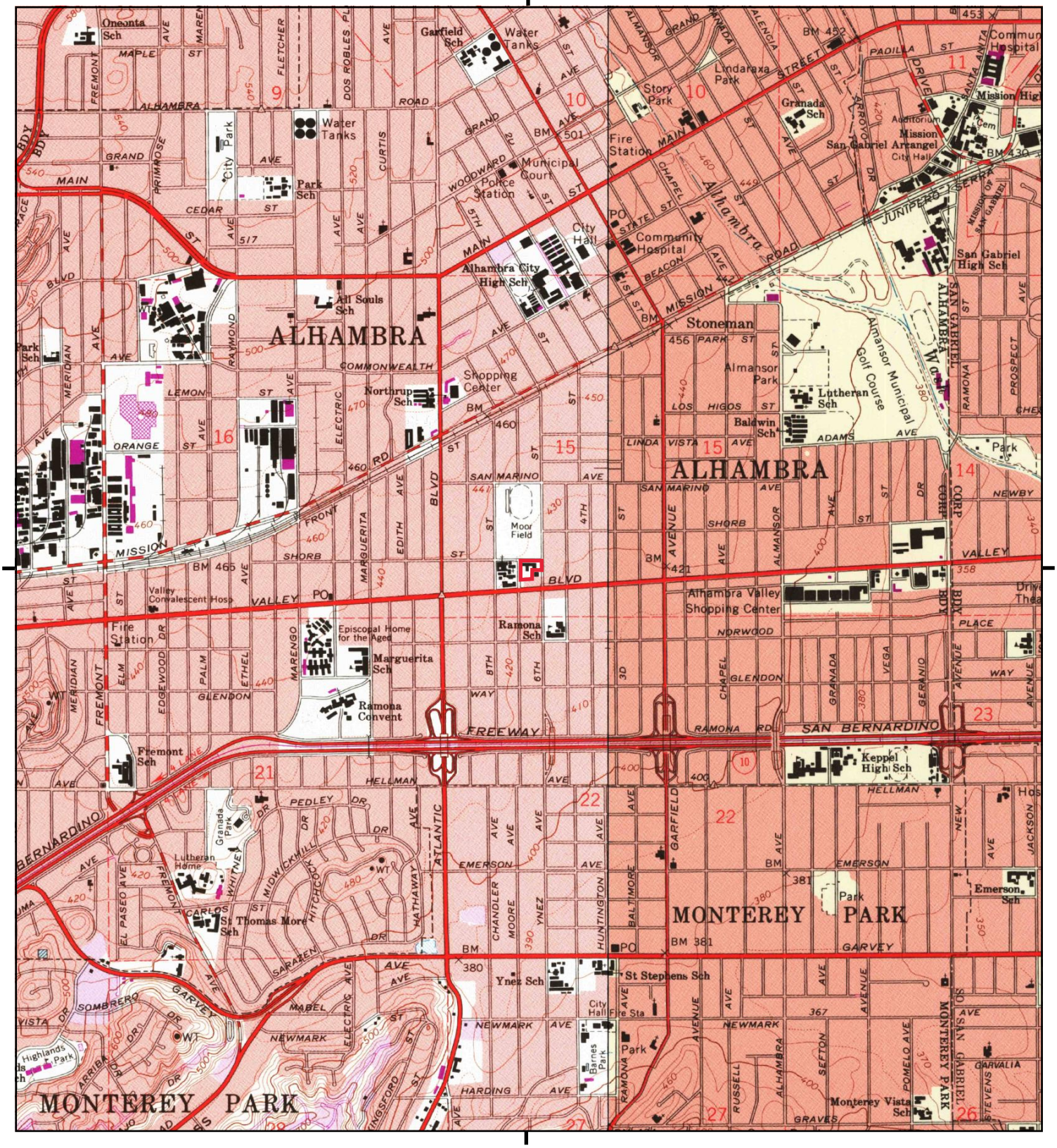

This report includes information from the following map sheet(s).

0 Miles 0.25 0.5 1 1.5

NW N NE
W E
SW S SE

TP, Los Angeles, 1994, 7.5-minute
E, El Monte, 1994, 7.5-minute

SITE NAME: 056.11973_612 W Shorb St, Alhambra, C
ADDRESS: 612 W Shorb Street
Alhambra, CA 91803
CLIENT: EFI Global Inc.

N

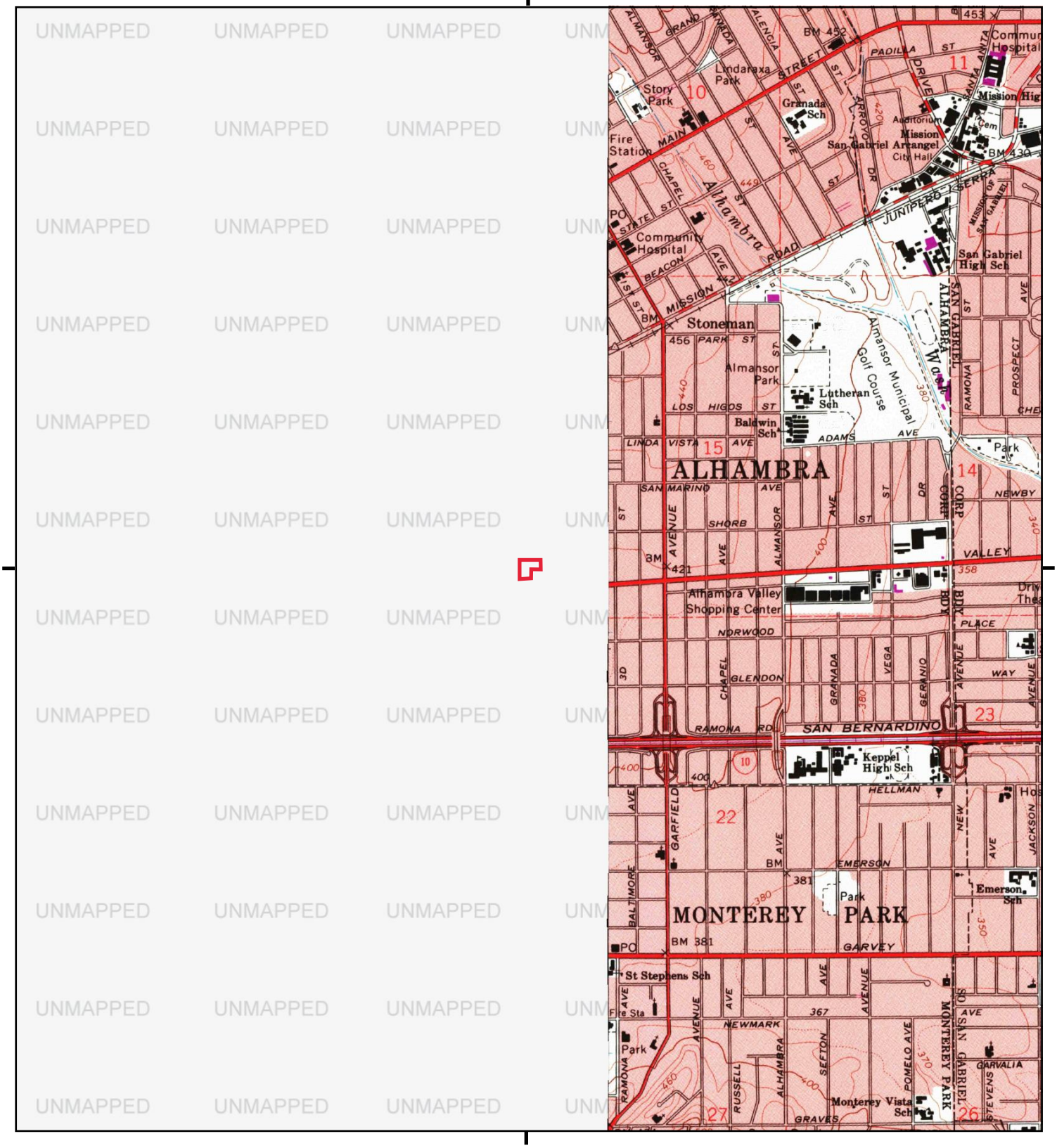

This report includes information from the following map sheet(s).

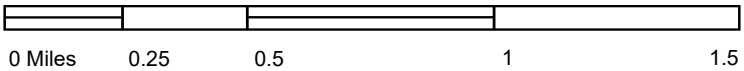

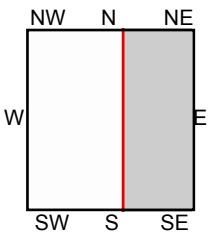

E, El Monte, 1991, 7.5-minute

SITE NAME: 056.11973_612 W Shorb St, Alhambra, C
ADDRESS: 612 W Shorb Street
Alhambra, CA 91803
CLIENT: EFI Global Inc.



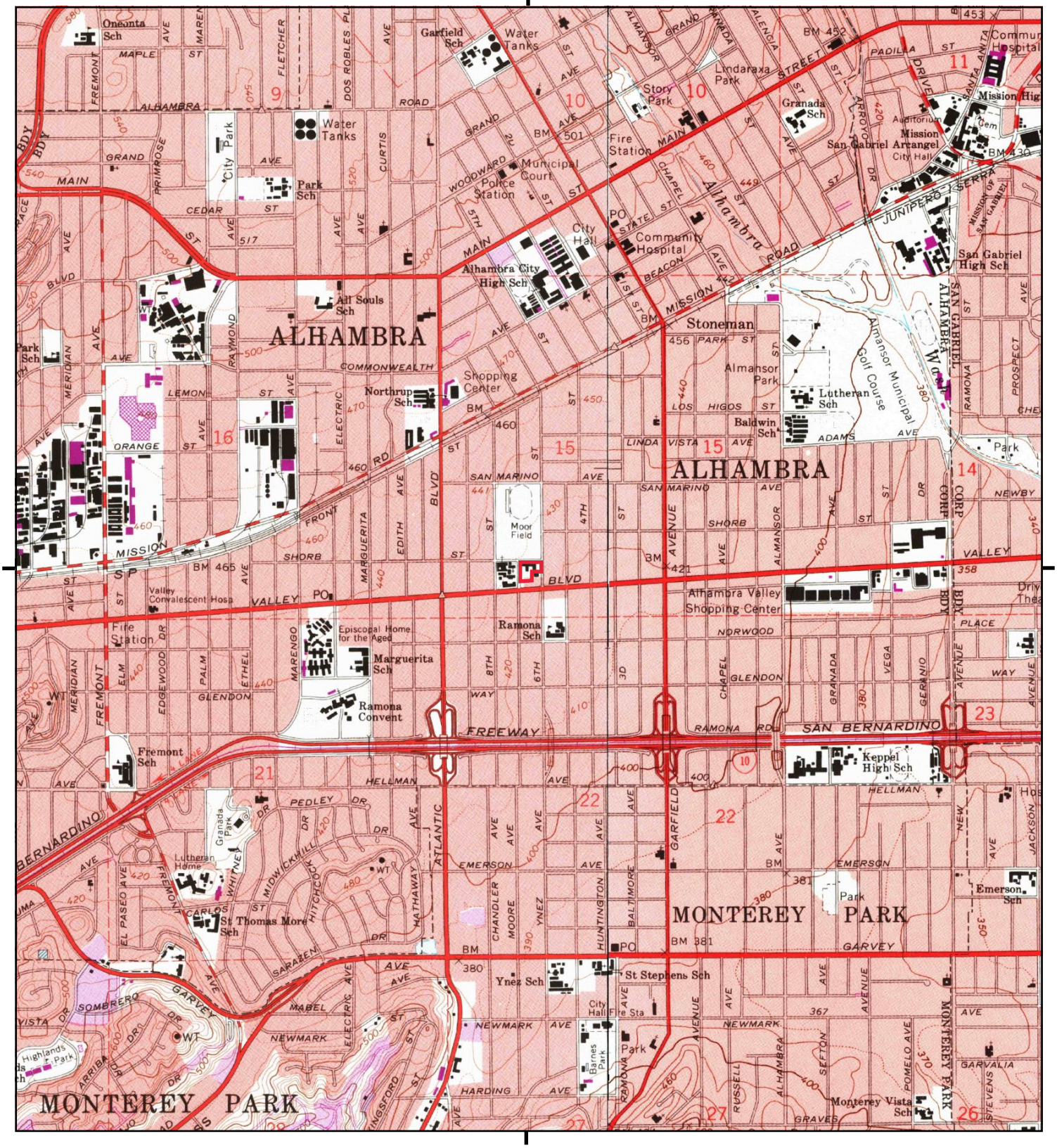

This report includes information from the following map sheet(s).

0 Miles 0.25 0.5 1 1.5

NW N NE
W E
SW S SE

TP, Los Angeles, 1981, 7.5-minute
E, El Monte, 1981, 7.5-minute

SITE NAME: 056.11973_612 W Shorb St, Alhambra, C
ADDRESS: 612 W Shorb Street
Alhambra, CA 91803
CLIENT: EFI Global Inc.

N

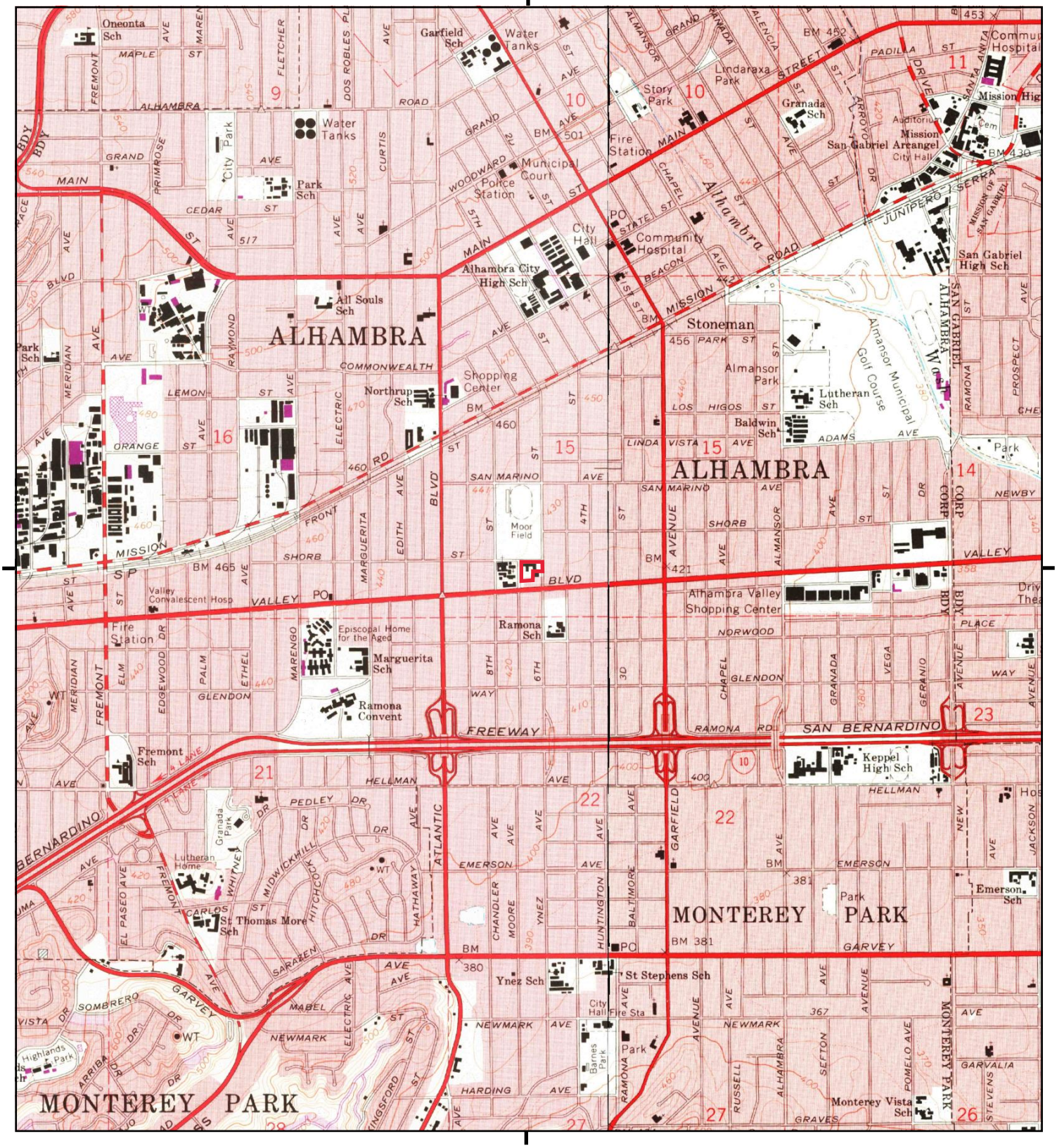

This report includes information from the following map sheet(s).

0 Miles 0.25 0.5 1 1.5

NW N NE
W E
SW S SE

TP, Los Angeles, 1972, 7.5-minute
E, El Monte, 1972, 7.5-minute

SITE NAME: 056.11973_612 W Shorb St, Alhambra, C
ADDRESS: 612 W Shorb Street
Alhambra, CA 91803
CLIENT: EFI Global Inc.

N

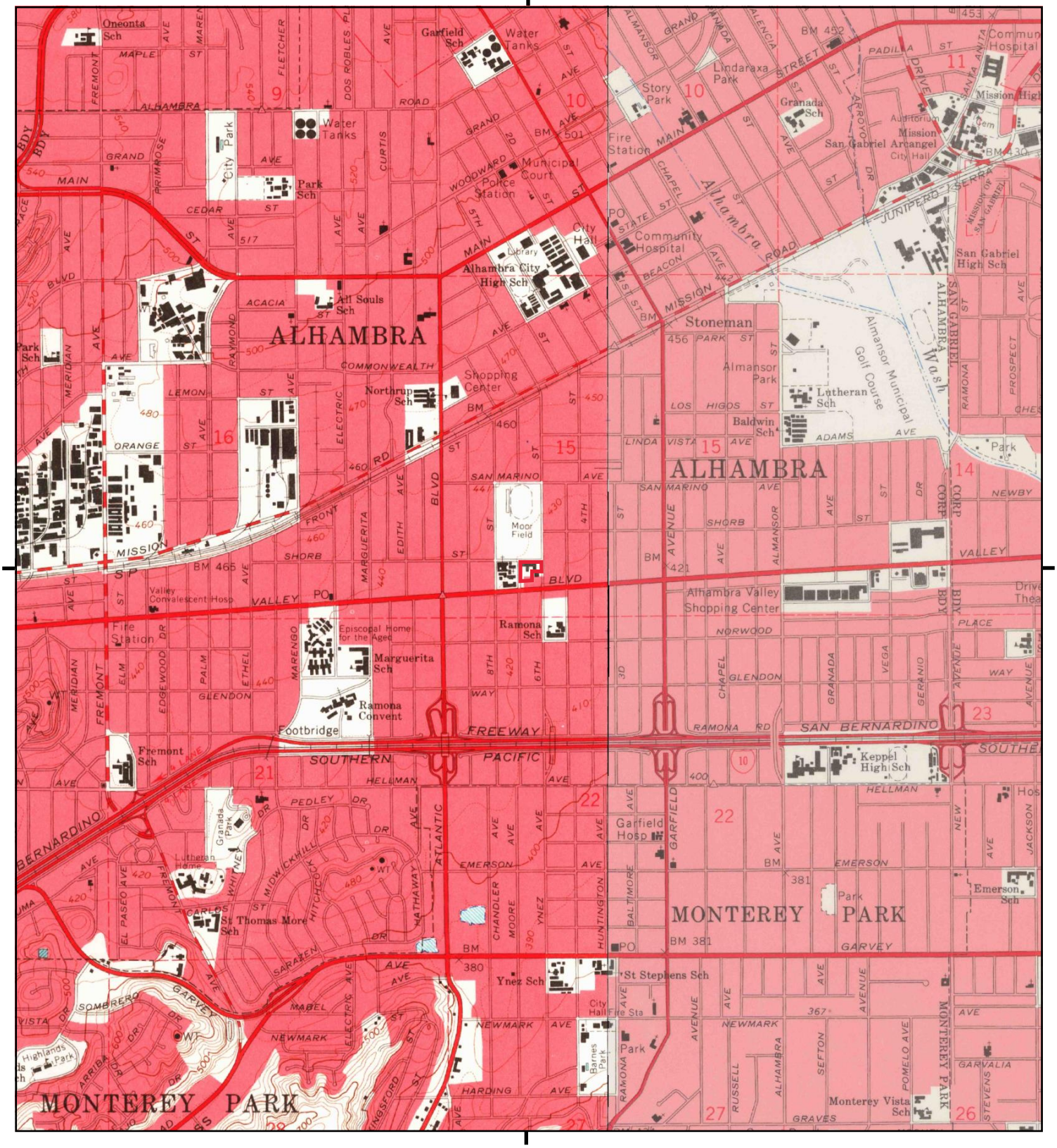

This report includes information from the following map sheet(s).

0 Miles 0.25 0.5 1 1.5

NW N NE
W E
SW S SE

TP, Los Angeles, 1966, 7.5-minute
E, El Monte, 1966, 7.5-minute

SITE NAME: 056.11973_612 W Shorb St, Alhambra, C
ADDRESS: 612 W Shorb Street
Alhambra, CA 91803
CLIENT: EFI Global Inc.

N

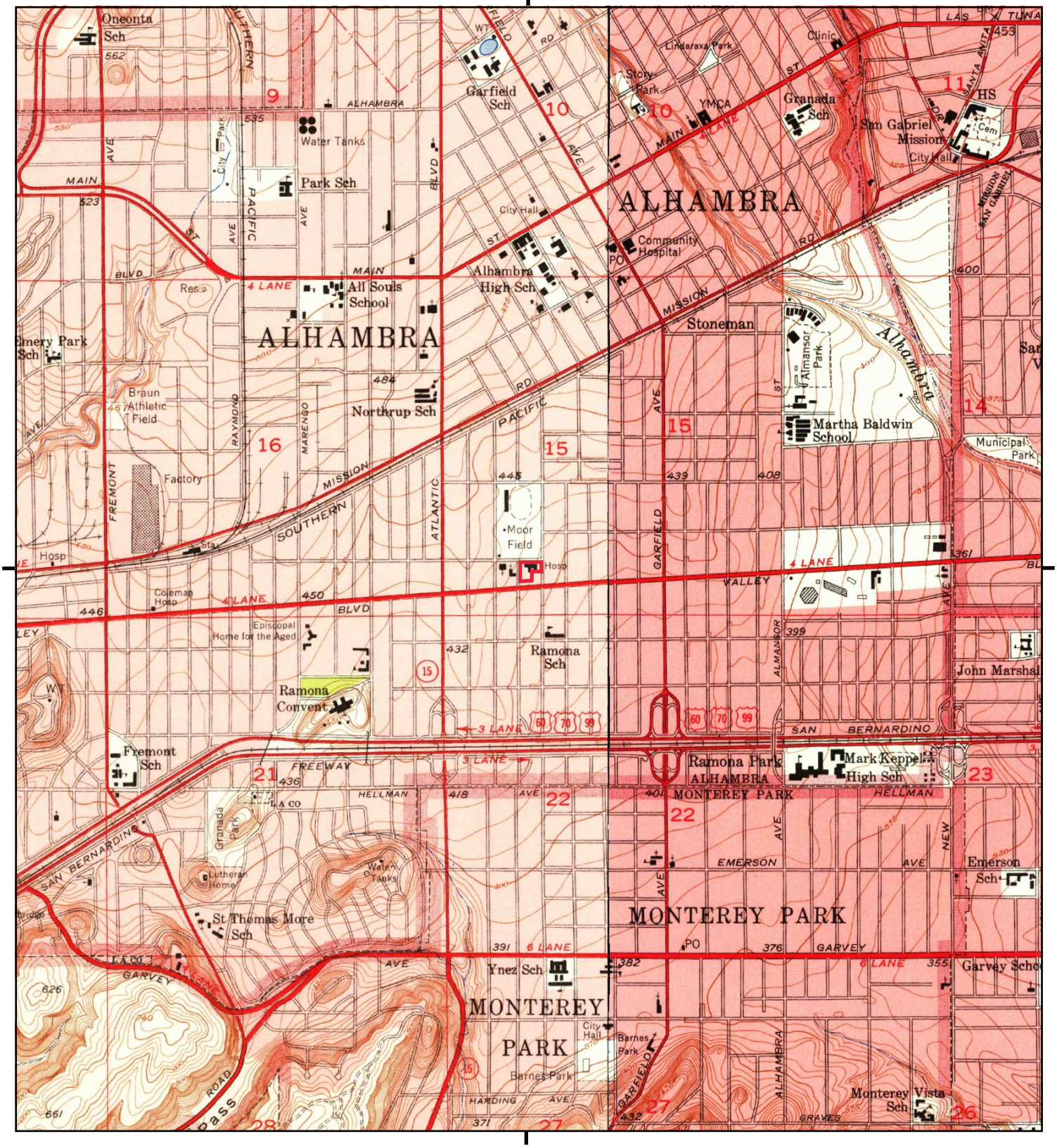

This report includes information from the following map sheet(s).

0 Miles 0.25 0.5 1 1.5

NW N NE
W E
SW S SE

TP, Los Angeles, 1953, 7.5-minute
E, El Monte, 1953, 7.5-minute

SITE NAME: 056.11973_612 W Shorb St, Alhambra, C
ADDRESS: 612 W Shorb Street
Alhambra, CA 91803
CLIENT: EFI Global Inc.

N



This report includes information from the following map sheet(s).

0 Miles 0.25 0.5 1 1.5

NW N NE
W E
SW S SE

TP, Alhambra, 1926, 7.5-minute

SITE NAME: 056.11973_612 W Shorb St, Alhambra, C
ADDRESS: 612 W Shorb Street
Alhambra, CA 91803
CLIENT: EFI Global Inc.

N

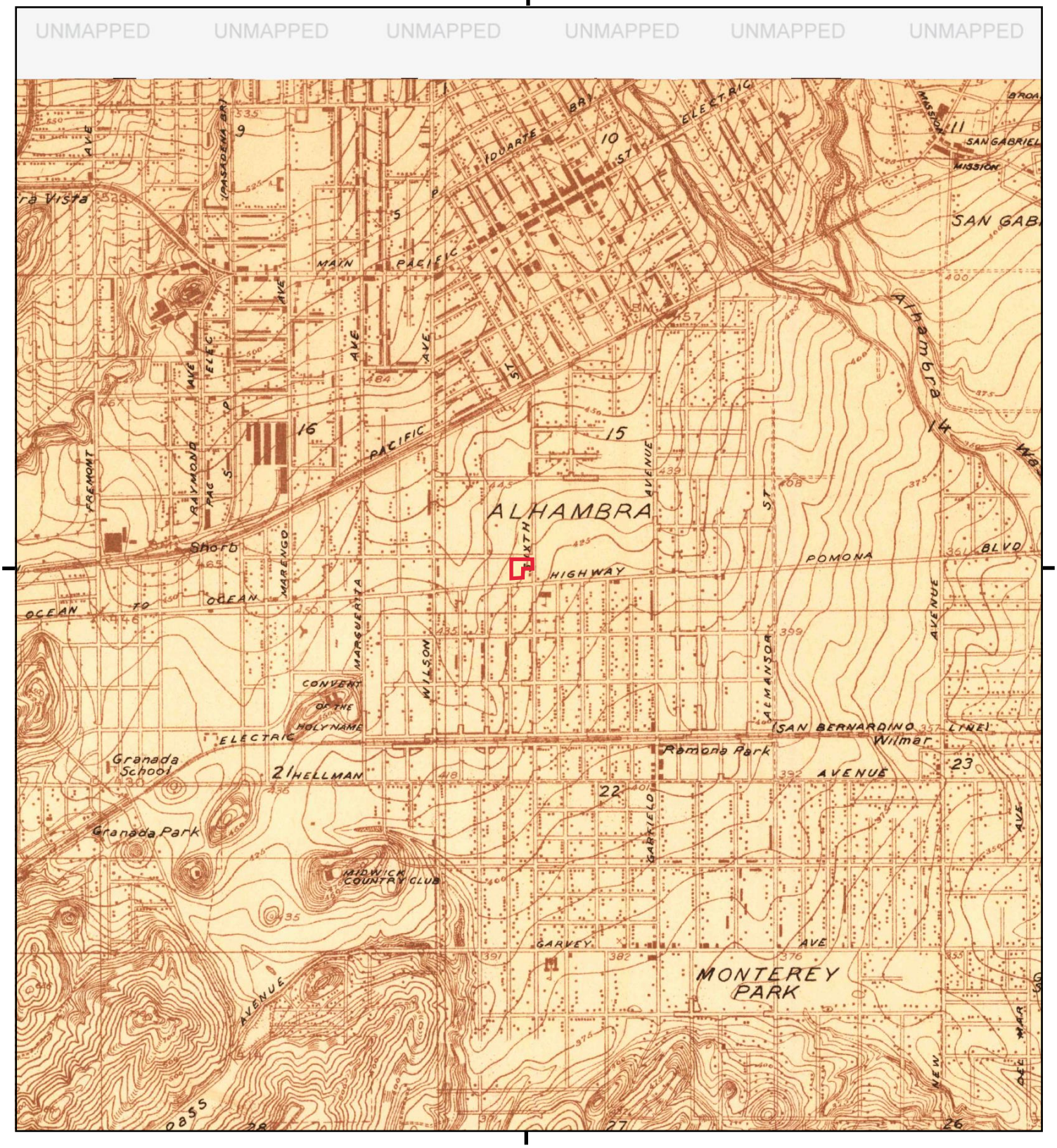

This report includes information from the following map sheet(s).

0 Miles 0.25 0.5 1 1.5

NW N NE
W E
SW S SE

TP, Alhambra, 1924, 7.5-minute

SITE NAME: 056.11973_612 W Shorb St, Alhambra, C
ADDRESS: 612 W Shorb Street
Alhambra, CA 91803
CLIENT: EFI Global Inc.

N

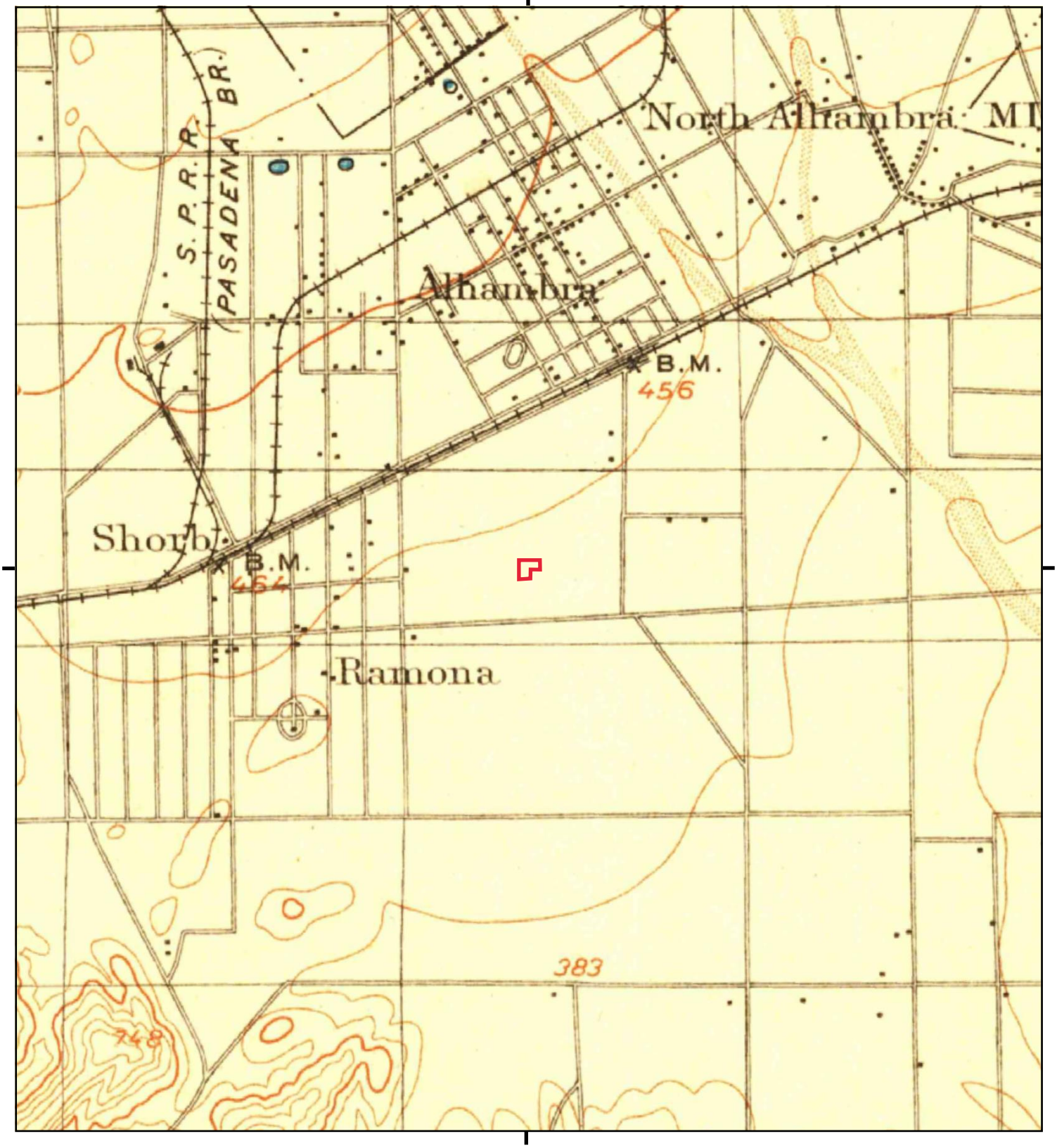

This report includes information from the following map sheet(s).

0 Miles 0.25 0.5 1 1.5

NW N NE
W E
SW S SE

TP, Pasadena, 1900, 15-minute
TP, Los Angeles, 1900, 15-minute

SITE NAME: 056.11973_612 W Shorb St, Alhambra, C
ADDRESS: 612 W Shorb Street
Alhambra, CA 91803
CLIENT: EFI Global Inc.

N

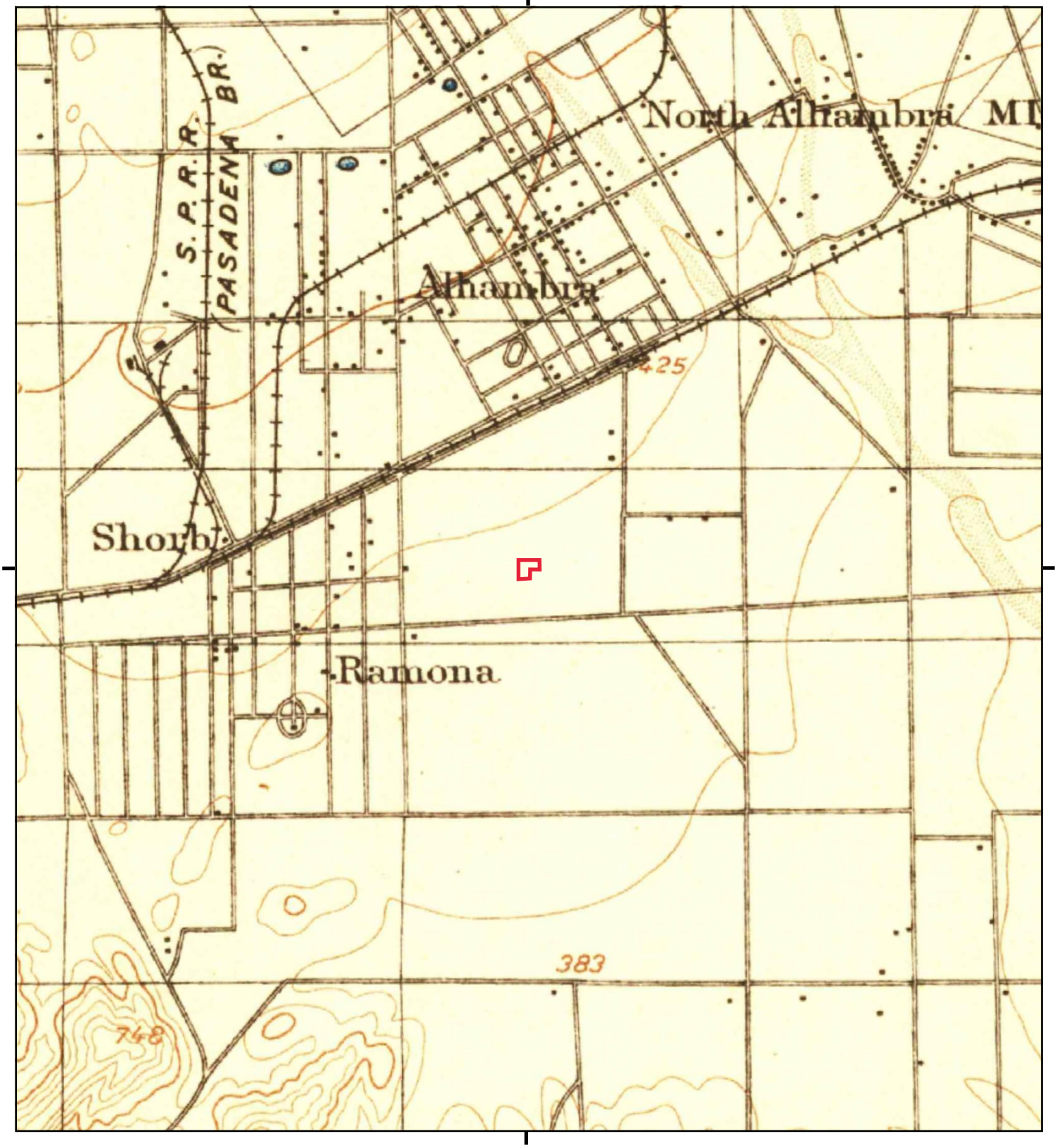

This report includes information from the following map sheet(s).

0 Miles 0.25 0.5 1 1.5

NW N NE
W E
SW S SE

TP, Pasadena, 1896, 15-minute

SITE NAME: 056.11973_612 W Shorb St, Alhambra, C
ADDRESS: 612 W Shorb Street
Alhambra, CA 91803
CLIENT: EFI Global Inc.

N

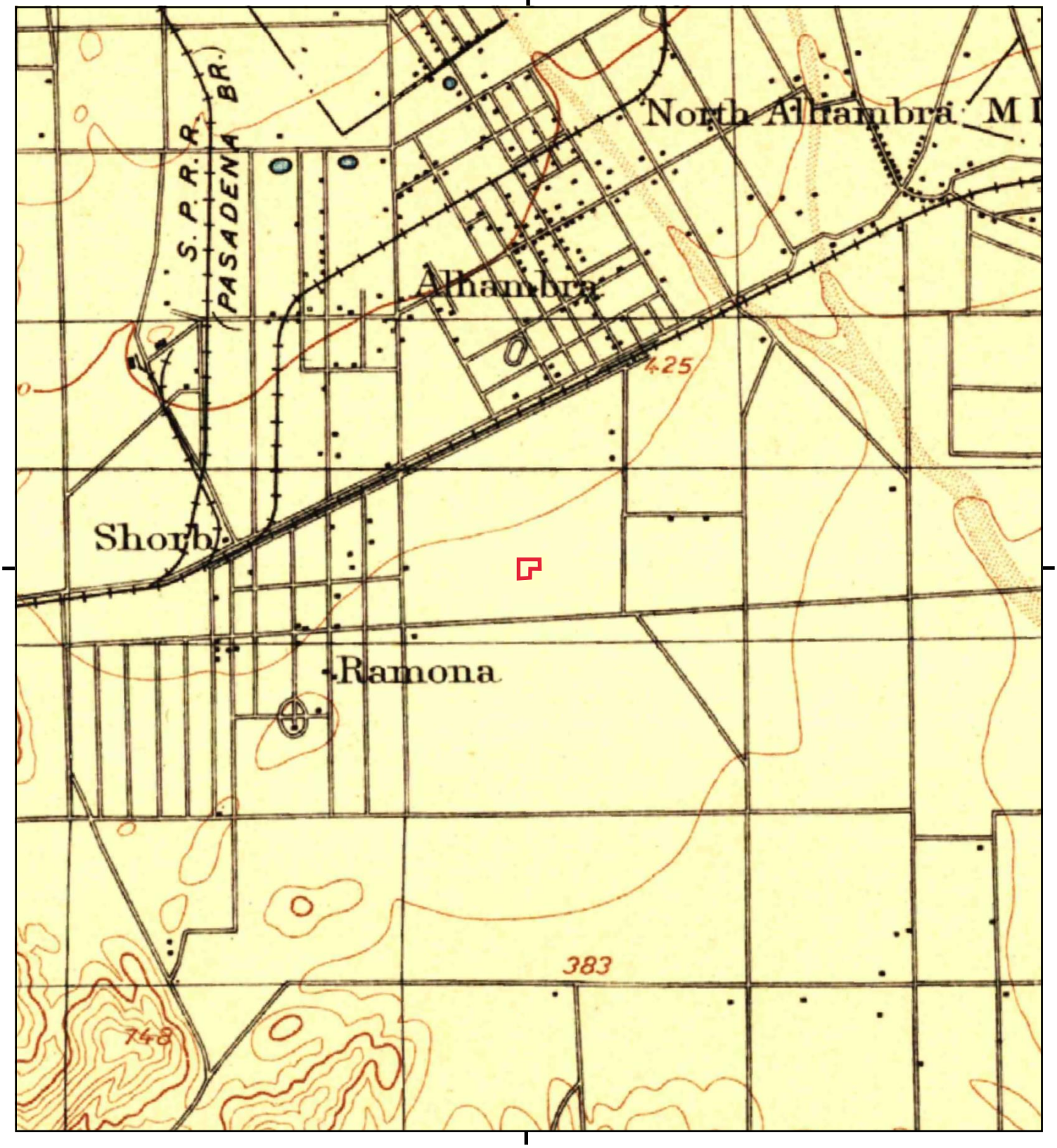

This report includes information from the following map sheet(s).

0 Miles 0.25 0.5 1 1.5

NW N NE
W E
SW S SE

TP, Los Angeles, 1894, 15-minute

SITE NAME: 056.11973_612 W Shorb St, Alhambra, C
ADDRESS: 612 W Shorb Street
Alhambra, CA 91803
CLIENT: EFI Global Inc.

N

APPENDIX G

EDR AERIALS

056.11973_612 W Shorb St, Alhambra, CA

612 W Shorb Street

Alhambra, CA 91803

Inquiry Number: 7527353.8

December 22, 2023

The EDR Aerial Photo Decade Package

6 Armstrong Road, 4th floor
Shelton, CT 06484
Toll Free: 800.352.0050
www.edrnet.com

EDR Aerial Photo Decade Package

12/22/23

Site Name:

056.11973_612 W Shorb St, Al
612 W Shorb Street
Alhambra, CA 91803
EDR Inquiry # 7527353.8

Client Name:

EFI Global Inc.
317 S. Isis Avenue, STE 207
Inglewood, CA 90301
Contact: Salena Johnson

Environmental Data Resources, Inc. (EDR) Aerial Photo Decade Package is a screening tool designed to assist environmental professionals in evaluating potential liability on a target property resulting from past activities. EDR's professional researchers provide digitally reproduced historical aerial photographs, and when available, provide one photo per decade.

Search Results:

Year	*Scale*	*Details*	*Source*
2020	1"=500'	Flight Year: 2020	USDA/NAIP
2016	1"=500'	Flight Year: 2016	USDA/NAIP
2012	1"=500'	Flight Year: 2012	USDA/NAIP
2009	1"=500'	Flight Year: 2009	USDA/NAIP
2005	1"=500'	Flight Year: 2005	USDA/NAIP
2002	1"=500'	Flight Date: June 10, 2002	USDA
1994	1"=500'	Acquisition Date: January 01, 1994	USGS/DOQQ
1989	1"=500'	Flight Date: August 22, 1989	USDA
1981	1"=500'	Flight Date: February 17, 1981	EDR Proprietary Brewster Pacific
1977	1"=500'	Flight Date: April 25, 1977	EDR Proprietary Brewster Pacific
1972	1"=500'	Flight Date: November 21, 1972	EDR Proprietary Brewster Pacific
1964	1"=500'	Flight Date: July 28, 1964	USGS
1952	1"=500'	Flight Date: August 02, 1952	USGS
1948	1"=500'	Flight Date: July 10, 1948	USGS
1938	1"=500'	Flight Date: May 06, 1938	USDA
1928	1"=500'	Flight Date: January 01, 1928	FAIR

When delivered electronically by EDR, the aerial photo images included with this report are for ONE TIME USE ONLY. Further reproduction of these aerial photo images is prohibited without permission from EDR. For more information contact your EDR Account Executive.

Disclaimer - Copyright and Trademark Notice

This Report contains certain information obtained from a variety of public and other sources reasonably available to Environmental Data Resources, LLC. It cannot be concluded from this Report that coverage information for the target and surrounding properties does not exist from other sources. This Report is provided on an "AS IS", "AS AVAILABLE" basis. NO WARRANTY EXPRESS OR IMPLIED IS MADE WHATSOEVER IN CONNECTION WITH THIS REPORT. ENVIRONMENTAL DATA RESOURCES, LLC AND ITS SUBSIDIARIES, AFFILIATES AND THIRD PARTY SUPPLIERS DISCLAIM ALL WARRANTIES, OF ANY KIND OR NATURE, EXPRESS OR IMPLIED, ARISING OUT OF OR RELATED TO THIS REPORT OR ANY OF THE DATA AND INFORMATION PROVIDED IN THIS REPORT, INCLUDING WITHOUT LIMITATION, ANY WARRANTIES REGARDING ACCURACY, QUALITY, CORRECTNESS, COMPLETENESS, COMPREHENSIVENESS, SUITABILITY, MERCHANTABILITY, FITNESS FOR A PARTICULAR PURPOSE, TITLE, NON-INFRINGEMENT, MISAPPROPRIATION, OR OTHERWISE. ALL RISK IS ASSUMED BY THE USER. IN NO EVENT SHALL ENVIRONMENTAL DATA RESOURCES, LLC OR ITS SUBSIDIARIES, AFFILIATES OR THIRD PARTY SUPPLIERS BE LIABLE TO ANYONE FOR ANY DIRECT, INCIDENTAL, INDIRECT, SPECIAL, CONSEQUENTIAL OR OTHER DAMAGES OF ANY TYPE OR KIND (INCLUDING BUT NOT LIMITED TO LOSS OF PROFITS, LOSS OF USE, OR LOSS OF DATA), ARISING OUT OF OR IN ANY WAY CONNECTED WITH THIS REPORT OR ANY OF THE DATA AND INFORMATION PROVIDED IN THIS REPORT.

Any analyses, estimates, ratings, environmental risk levels, or risk codes provided in this Report are provided for illustrative purposes only, and are not intended to provide, nor should they be interpreted as providing any facts regarding, or prediction or forecast of, any environmental risk for any property. Only an assessment performed by a qualified environmental professional can provide findings, opinions or conclusions regarding the environmental risk or conditions in, on or at any property.

Copyright 2023 by Environmental Data Resources, Inc. All rights reserved. Reproduction in any media or format, in whole or in part, of any report or map of Environmental Data Resources, Inc., or its affiliates, is prohibited without prior written permission.

EDR and its logos (including Sanborn and Sanborn Map) are trademarks of Environmental Data Resources, LLC or its affiliates. All other trademarks used herein are the property of their respective owners.


INQUIRY #: 7527353.8
YEAR: 2020
= 500'
N
EDR


INQUIRY #: 7527353.8
YEAR: 2016
= 500'
N
EDR


INQUIRY #: 7527353.8
YEAR: 2012
= 500'
N
EDR


INQUIRY #: 7527353.8
YEAR: 2009
= 500'
N
EDR

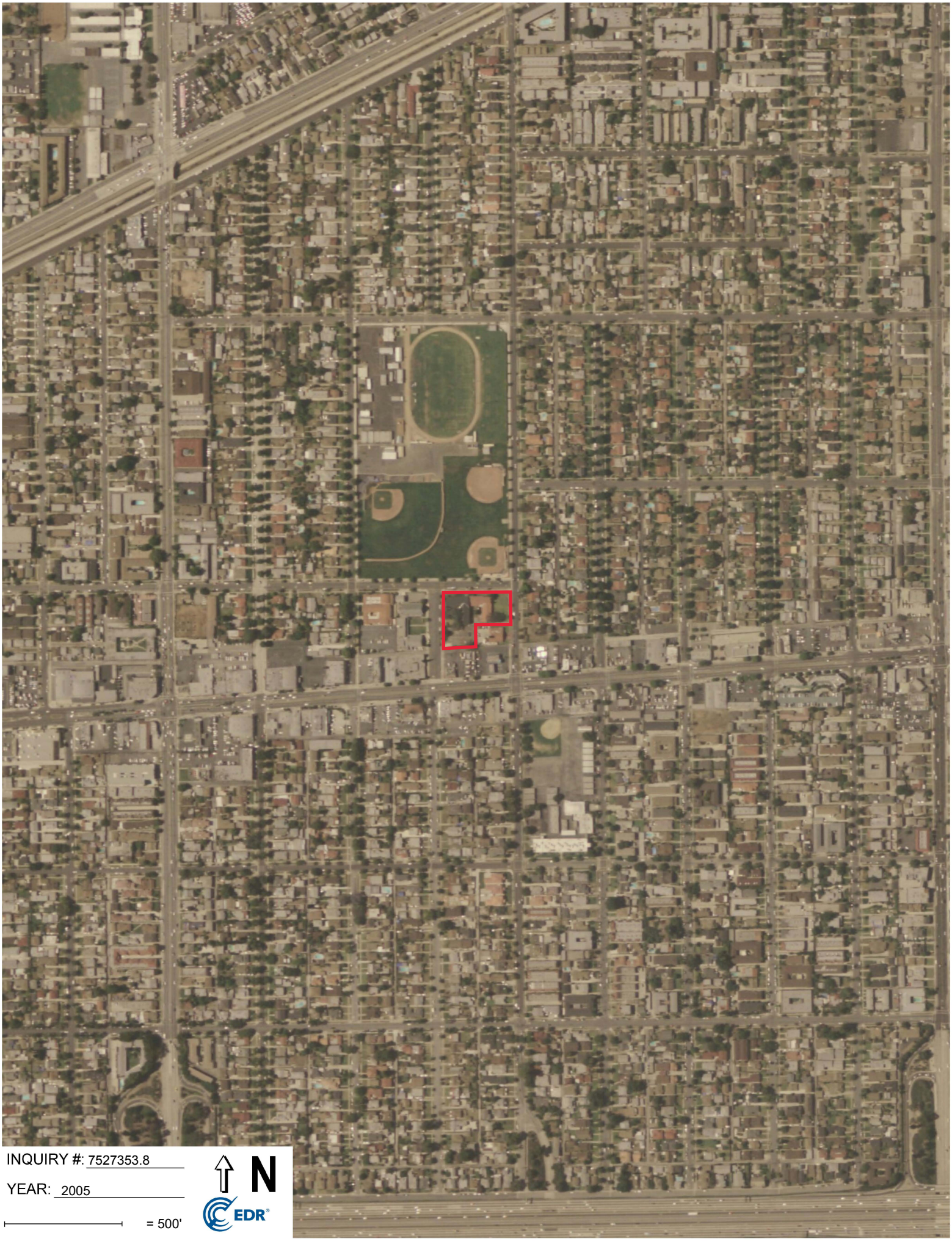
INQUIRY #: 7527353.8
YEAR: 2005
= 500'
N
EDR

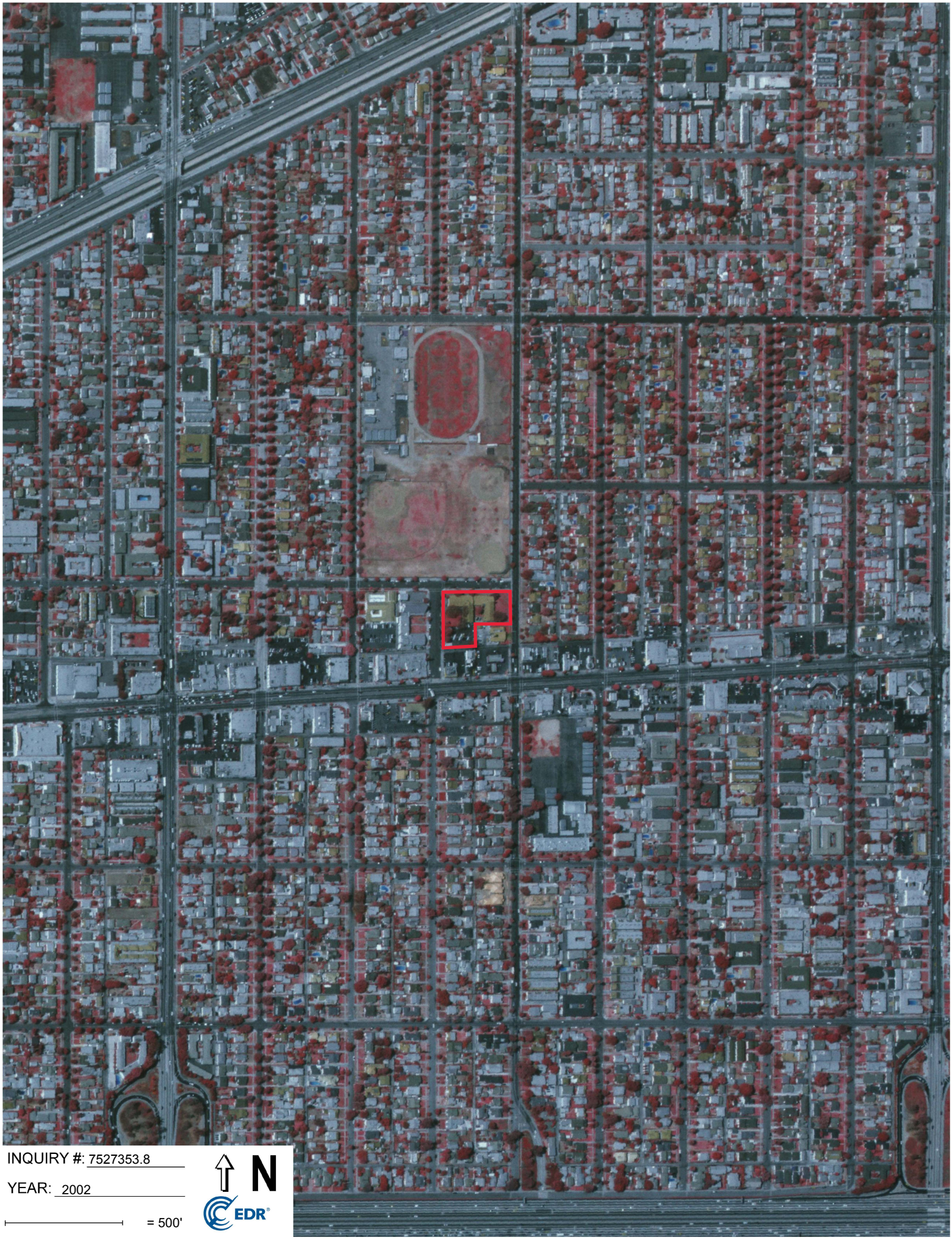

INQUIRY #: 7527353.8

YEAR: 2002

= 500'

N

EDR


INQUIRY #: 7527353.8
YEAR: 1994
= 500'
N
EDR

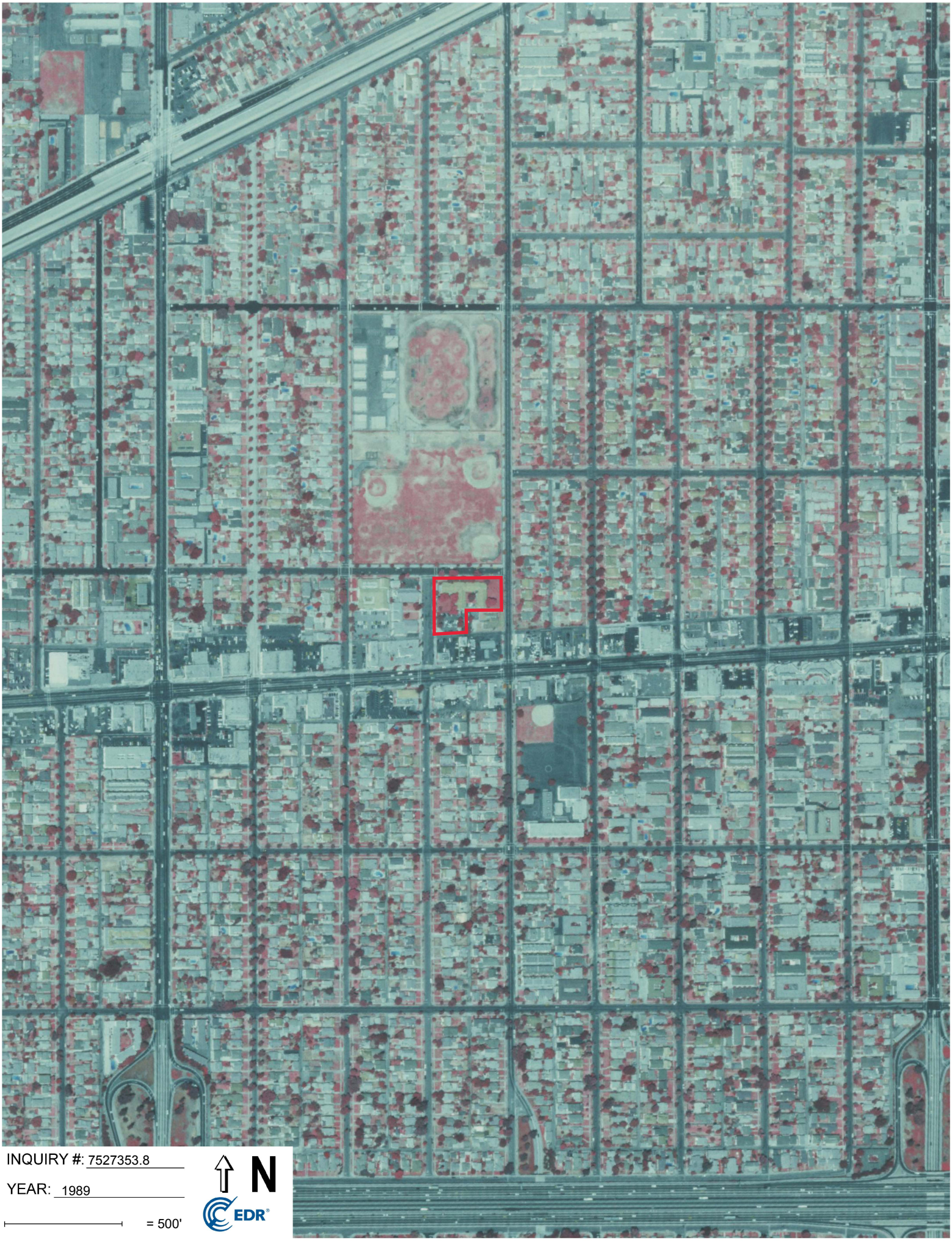
INQUIRY #: 7527353.8
YEAR: 1989
= 500'
N
EDR



INQUIRY #: 7527353.8

YEAR: 1981

= 500'

N

EDR


INQUIRY #: 7527353.8
YEAR: 1977
= 500'
N
EDR


INQUIRY #: 7527353.8
YEAR: 1972
= 500'
N
EDR


INQUIRY #: 7527353.8
YEAR: 1964
= 500'
N
EDR



INQUIRY #: 7527353.8

YEAR: 1952

= 500'

N

EDR



INQUIRY #: 7527353.8

YEAR: 1948

= 500'

N

EDR



INQUIRY #: 7527353.8

YEAR: 1938

= 500'

N

EDR

[redacted]


INQUIRY #: 7527353.8
YEAR: 1928
= 500'
N
EDR

APPENDIX H

EDR SANBORN MAPS

056.11973_612 W Shorb St, Alhambra, CA

612 W Shorb Street

Alhambra, CA 91803

Inquiry Number: 7527353.3

December 26, 2023

Certified Sanborn® Map Report

6 Armstrong Road, 4th floor
Shelton, CT 06484
Toll Free: 800.352.0050
www.edrnet.com

Certified Sanborn® Map Report

12/26/23

Site Name:

056.11973_612 W Shorb St, Al
612 W Shorb Street
Alhambra, CA 91803
EDR Inquiry # 7527353.3

Client Name:

EFI Global Inc.
317 S. Isis Avenue, STE 207
Inglewood, CA 90301
Contact: Salena Johnson

The Sanborn Library has been searched by EDR and maps covering the target property location as provided by EFI Global Inc. were identified for the years listed below. The Sanborn Library is the largest, most complete collection of fire insurance maps. The collection includes maps from Sanborn, Bromley, Perris & Browne, Hopkins, Barlow, and others. Only Environmental Data Resources Inc. (EDR) is authorized to grant rights for commercial reproduction of maps by the Sanborn Library LLC, the copyright holder for the collection. Results can be authenticated by visiting www.edrnet.com/sanborn.

The Sanborn Library is continually enhanced with newly identified map archives. This report accesses all maps in the collection as of the day this report was generated.

Certified Sanborn Results:

Certification # CEEC-4EBE-BEBE

PO # NA

Project 045.11973

Maps Provided:

1981
1959
1950
1931
1912

Sanborn® Library search results

Certification #: CEEC-4EBE-BEBE

The Sanborn Library includes more than 1.2 million fire insurance maps from Sanborn, Bromley, Perris & Browne, Hopkins, Barlow and others which track historical property usage in approximately 12,000 American cities and towns. Collections searched:

- ☑ Library of Congress
- ☑ University Publications of America
- ☑ EDR Private Collection

The Sanborn Library LLC Since 1866™

Limited Permission To Make Copies

EFI Global Inc. (the client) is permitted to make up to FIVE photocopies of this Sanborn Map transmittal and each fire insurance map accompanying this report solely for the limited use of its customer. No one other than the client is authorized to make copies. Upon request made directly to an EDR Account Executive, the client may be permitted to make a limited number of additional photocopies. This permission is conditioned upon compliance by the client, its customer and their agents with EDR's copyright policy; a copy of which is available upon request.

Disclaimer - Copyright and Trademark Notice

This Report contains certain information obtained from a variety of public and other sources reasonably available to Environmental Data Resources, LLC. It cannot be concluded from this Report that coverage information for the target and surrounding properties does not exist from other sources. This Report is provided on an "AS IS", "AS AVAILABLE" basis. NO WARRANTY EXPRESS OR IMPLIED IS MADE WHATSOEVER IN CONNECTION WITH THIS REPORT. ENVIRONMENTAL DATA RESOURCES, LLC AND ITS SUBSIDIARIES, AFFILIATES AND THIRD PARTY SUPPLIERS DISCLAIM ALL WARRANTIES, OF ANY KIND OR NATURE, EXPRESS OR IMPLIED, ARISING OUT OF OR RELATED TO THIS REPORT OR ANY OF THE DATA AND INFORMATION PROVIDED IN THIS REPORT, INCLUDING WITHOUT LIMITATION, ANY WARRANTIES REGARDING ACCURACY, QUALITY, CORRECTNESS, COMPLETENESS, COMPREHENSIVENESS, SUITABILITY, MERCHANTABILITY, FITNESS FOR A PARTICULAR PURPOSE, TITLE, NON-INFRINGEMENT, MISAPPROPRIATION, OR OTHERWISE. ALL RISK IS ASSUMED BY THE USER. IN NO EVENT SHALL ENVIRONMENTAL DATA RESOURCES, LLC OR ITS SUBSIDIARIES, AFFILIATES OR THIRD PARTY SUPPLIERS BE LIABLE TO ANYONE FOR ANY DIRECT, INCIDENTAL, INDIRECT, SPECIAL, CONSEQUENTIAL OR OTHER DAMAGES OF ANY TYPE OR KIND (INCLUDING BUT NOT LIMITED TO LOSS OF PROFITS, LOSS OF USE, OR LOSS OF DATA), ARISING OUT OF OR IN ANY WAY CONNECTED WITH THIS REPORT OR ANY OF THE DATA AND INFORMATION PROVIDED IN THIS REPORT. Any analyses, estimates, ratings, environmental risk levels, or risk codes provided in this Report are provided for illustrative purposes only, and are not intended to provide, nor should they be interpreted as providing any facts regarding, or prediction or forecast of, any environmental risk for any property. Only an assessment performed by a qualified environmental professional can provide findings, opinions or conclusions regarding the environmental risk or conditions in, on or at any property.

Copyright 2023 by Environmental Data Resources, Inc. All rights reserved. Reproduction in any media or format, in whole or in part, of any report or map of Environmental Data Resources, Inc., or its affiliates, is prohibited without prior written permission.

EDR and its logos (including Sanborn and Sanborn Map) are trademarks of Environmental Data Resources, LLC or its affiliates. All other trademarks used herein are the property of their respective owners.

Sanborn Sheet Key

This Certified Sanborn Map Report is based upon the following Sanborn Fire Insurance map sheets.

1981 Source Sheets


Volume 2, Sheet 269
1981

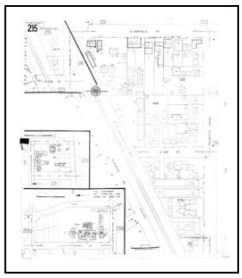
Volume 2, Sheet 215
1981


Volume 2, Sheet 231
1981


Volume 2, Sheet 225
1981


Volume 2, Sheet 232
1981

1959 Source Sheets


Volume 2, Sheet 232
1959


Volume 2, Sheet 225
1959


Volume 2, Sheet 231
1959


Volume 2, Sheet 269
1959


Volume 2, Sheet 215
1959

Sanborn Sheet Key

This Certified Sanborn Map Report is based upon the following Sanborn Fire Insurance map sheets.

1950 Source Sheets

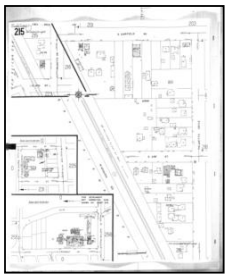

Volume 2, Sheet 215
1950



Volume 2, Sheet 269
1950



Volume 2, Sheet 231
1950



Volume 2, Sheet 225
1950



Volume 2, Sheet 232
1950

1931 Source Sheets



Volume 2, Sheet 225
1931



Volume 2, Sheet 232
1931



Volume 2, Sheet 231
1931

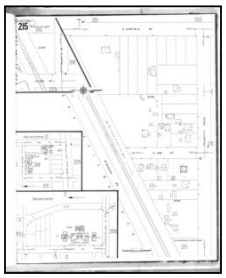

Volume 2, Sheet 215
1931

1912 Source Sheets



Volume 1, Sheet 12
1912

Certified Sanborn® Map

1981

Site Name: 056.11973_612 W Shorb St, Alhambra, CA
Address: 612 W Shorb Street
City, ST, ZIP: Alhambra, CA 91803
Client: EFI Global Inc.
EDR Inquiry: 7527353.3
Order Date: 12/26/2023
Certification #: CEEC-4EBE-BEBE
Copyright 1981

The certified Sanborn Library search results in this report can be authenticated by visiting www.edrnet.com/sanborn and entering the certification number. Only Environmental Data Resources Inc. (EDR) is authorized to grant rights for commercial reproduction of maps by The Sanborn Library LLC, the copyright holder for the collection.

Certification # CEEC-4EBE-BEBE

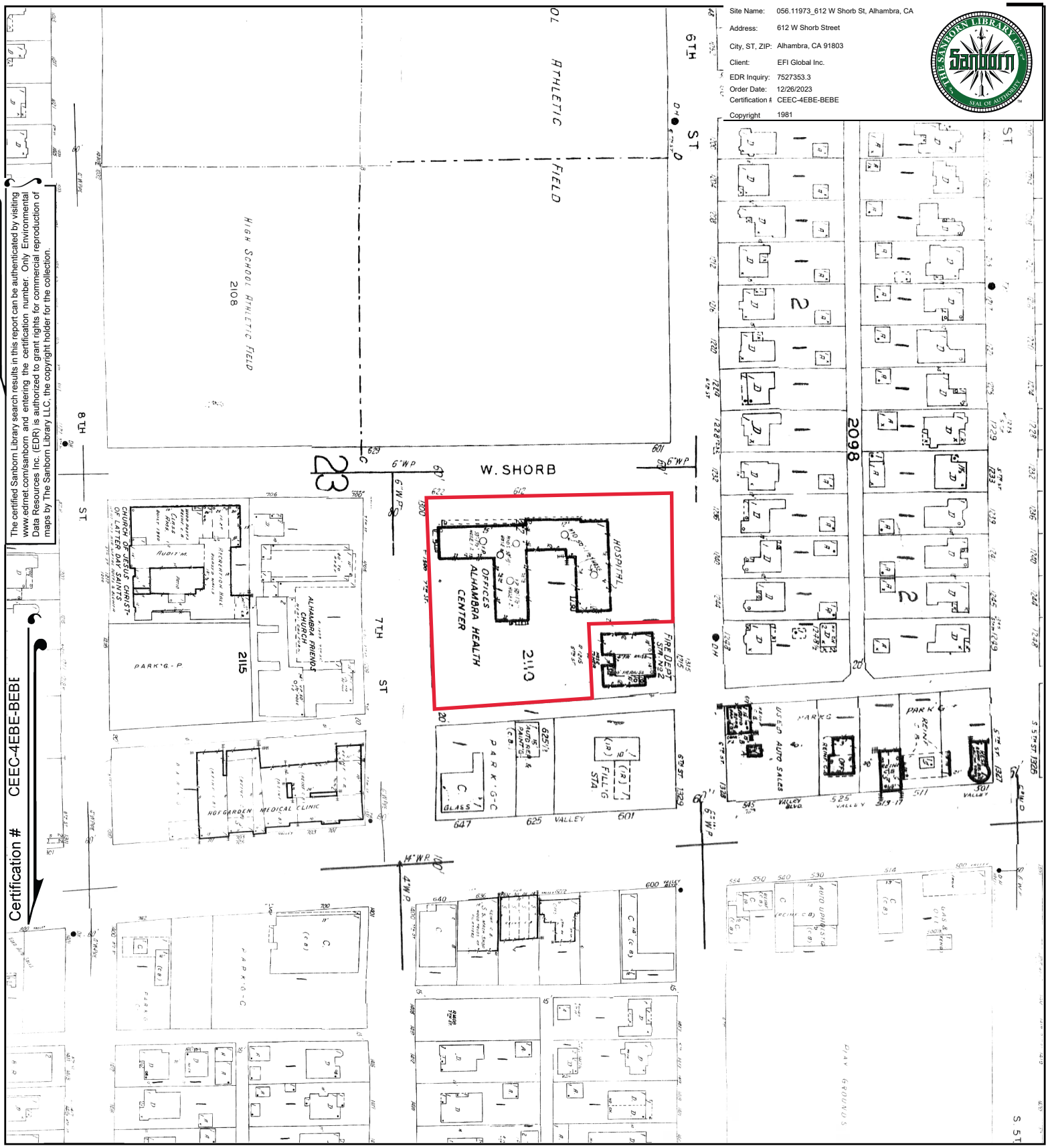

This Certified Sanborn Map combines the following sheets.
Outlined areas indicate map sheets within the collection.

0 Feet 150 300 600



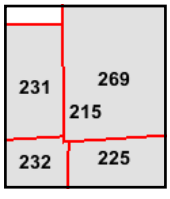

Volume 2, Sheet 232
Volume 2, Sheet 225
Volume 2, Sheet 231
Volume 2, Sheet 215
Volume 2, Sheet 269

N

Certified Sanborn® Map

1959

Site Name: 056.11973_612 W Shorb St, Alhambra, CA
Address: 612 W Shorb Street
City, ST, ZIP: Alhambra, CA 91803
Client: EFI Global Inc.
EDR Inquiry: 7527353.3
Order Date: 12/26/2023
Certification #: CEEC-4EBE-BEBE
Copyright 1959

The certified Sanborn Library search results in this report can be authenticated by visiting www.edrnet.com/sanborn and entering the certification number. Only Environmental Data Resources Inc. (EDR) is authorized to grant rights for commercial reproduction of maps by The Sanborn Library LLC, the copyright holder for the collection.

Certification # CEEC-4EBE-BEBE

This Certified Sanborn Map combines the following sheets.
Outlined areas indicate map sheets within the collection.

0 Feet 150 300 600



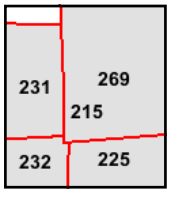

Volume 2, Sheet 215
Volume 2, Sheet 269
Volume 2, Sheet 231
Volume 2, Sheet 225
Volume 2, Sheet 232

N

Certified Sanborn® Map

1950

Site Name: 056.11973_612 W Shorb St, Alhambra, CA
Address: 612 W Shorb Street
City, ST, ZIP: Alhambra, CA 91803
Client: EFI Global Inc.
EDR Inquiry: 7527353.3
Order Date: 12/26/2023
Certification #: CEEC-4EBE-BEBE
Copyright 1950

The certified Sanborn Library search results in this report can be authenticated by visiting www.edrnet.com/sanborn and entering the certification number. Only Environmental Data Resources Inc. (EDR) is authorized to grant rights for commercial reproduction of maps by The Sanborn Library LLC, the copyright holder for the collection.

Certification # CEEC-4EBE-BEBE

This Certified Sanborn Map combines the following sheets.
Outlined areas indicate map sheets within the collection.

0 Feet 150 300 600

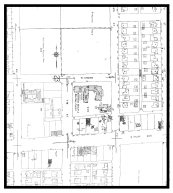

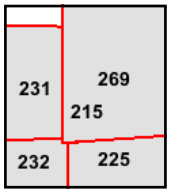

Volume 2, Sheet 232
Volume 2, Sheet 225
Volume 2, Sheet 231
Volume 2, Sheet 269
Volume 2, Sheet 215

Certified Sanborn® Map

1931

Site Name:	056.11973_612 W Shorb St, Alhambra, CA
Address:	612 W Shorb Street
City, ST, ZIP:	Alhambra, CA 91803
Client:	EFI Global Inc.
EDR Inquiry:	7527353.3
Order Date:	12/26/2023
Certification #:	CEEC-4EBE-BEBE
Copyright	1931

The certified Sanborn Library search results in this report can be authenticated by visiting www.edrnet.com/sanborn and entering the certification number. Only Environmental Data Resources Inc. (EDR) is authorized to grant rights for commercial reproduction of maps by The Sanborn Library LLC, the copyright holder for the collection.

Certification # CEEC-4EBE-BEBE

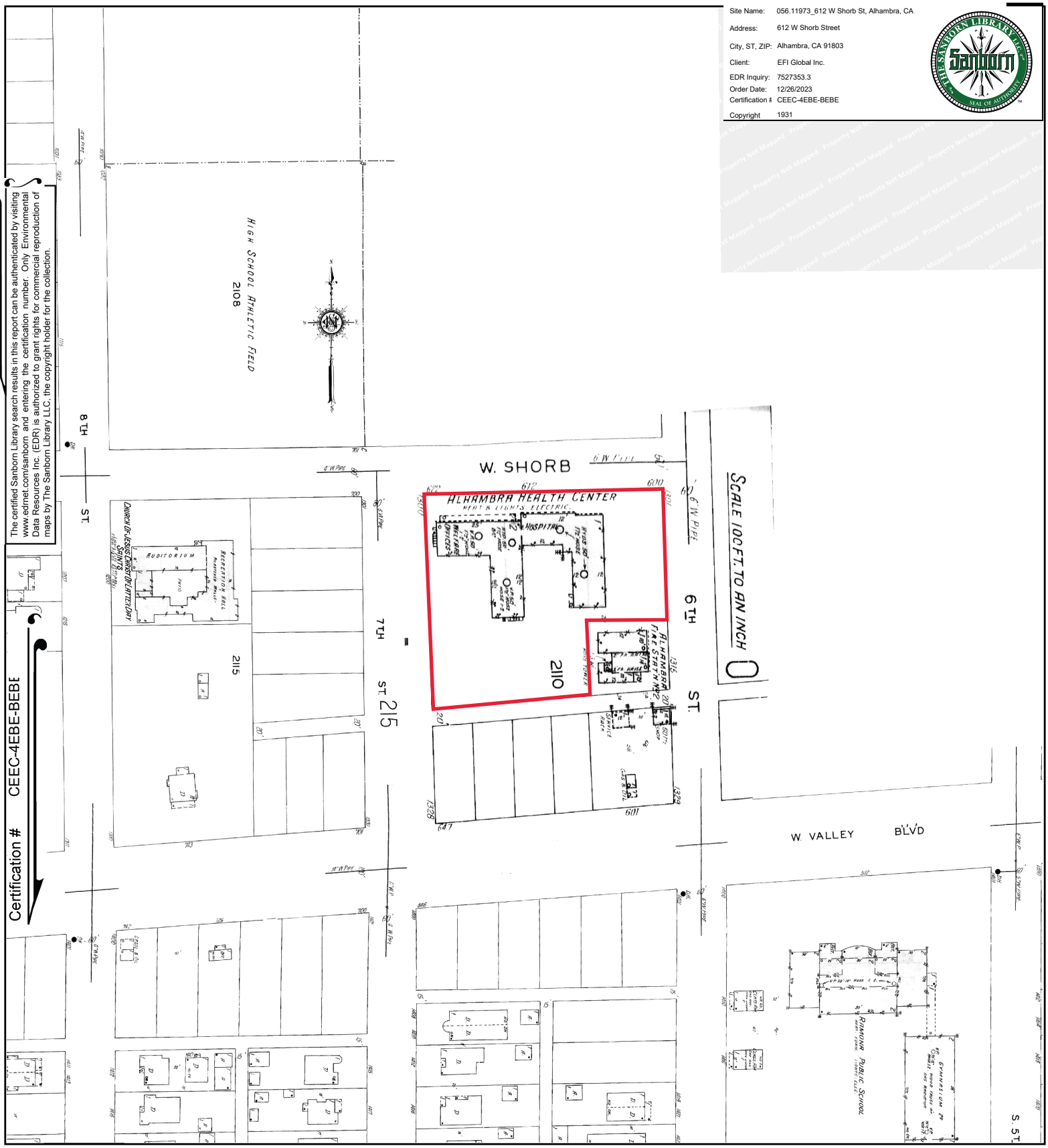

This Certified Sanborn Map combines the following sheets.
Outlined areas indicate map sheets within the collection.

0 Feet 150 300 600



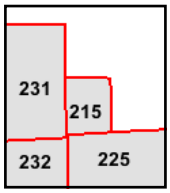

Volume 2, Sheet 215
Volume 2, Sheet 231
Volume 2, Sheet 232
Volume 2, Sheet 225

N

Site Name: 056.11973_612 W Shorb St, Alhambra, CA
Address: 612 W Shorb Street
City, ST, ZIP: Alhambra, CA 91803
Client: EFI Global Inc.
EDR Inquiry: 7527353.3
Order Date: 12/26/2023
Certification #: CEEC-4EBE-BEBE
Copyright 1912

The certified Sanborn Library search results in this report can be authenticated by visiting www.edrnet.com/sanborn and entering the certification number. Only Environmental Data Resources Inc. (EDR) is authorized to grant rights for commercial reproduction of maps by The Sanborn Library LLC, the copyright holder for the collection.

Certification # CEEC-4EBE-BEBE

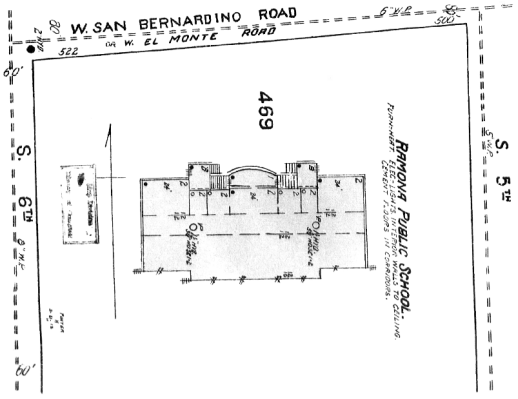

This Certified Sanborn Map combines the following sheets.
Outlined areas indicate map sheets within the collection.

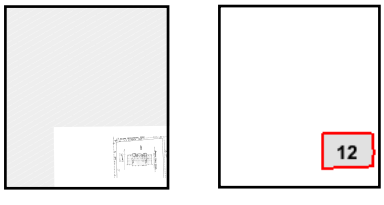

Volume 1, Sheet 12

0 Feet 150 300 600

N

APPENDIX I

EDR CITY DIRECTORY

056.11973_612 W Shorb St, Alhambra, CA
612 W Shorb Street
Alhambra, CA 91803

Inquiry Number: 7527353.5
December 22, 2023

The EDR-City Directory Abstract

Environmental Data Resources Inc

6 Armstrong Road
Shelton, CT 06484
800.352.0050
www.edrnet.com

TABLE OF CONTENTS

SECTION

Executive Summary

Findings

City Directory Images

Thank you for your business.
Please contact EDR at 1-800-352-0050
with any questions or comments.

Disclaimer - Copyright and Trademark Notice

This Report contains certain information obtained from a variety of public and other sources reasonably available to Environmental Data Resources, LLC. It cannot be concluded from this Report that coverage information for the target and surrounding properties does not exist from other sources. This Report is provided on an "AS IS", "AS AVAILABLE" basis. **NO WARRANTY EXPRESS OR IMPLIED IS MADE WHATSOEVER IN CONNECTION WITH THIS REPORT. ENVIRONMENTAL DATA RESOURCES, LLC AND ITS SUBSIDIARIES, AFFILIATES AND THIRD PARTY SUPPLIERS DISCLAIM ALL WARRANTIES, OF ANY KIND OR NATURE, EXPRESS OR IMPLIED, ARISING OUT OF OR RELATED TO THIS REPORT OR ANY OF THE DATA AND INFORMATION PROVIDED IN THIS REPORT, INCLUDING WITHOUT LIMITATION, ANY WARRANTIES REGARDING ACCURACY, QUALITY, CORRECTNESS, COMPLETENESS, COMPREHENSIVENESS, SUITABILITY, MERCHANTABILITY, FITNESS FOR A PARTICULAR PURPOSE, TITLE, NON-INFRINGEMENT, MISAPPROPRIATION, OR OTHERWISE. ALL RISK IS ASSUMED BY THE USER. IN NO EVENT SHALL ENVIRONMENTAL DATA RESOURCES, LLC OR ITS SUBSIDIARIES, AFFILIATES OR THIRD PARTY SUPPLIERS BE LIABLE TO ANYONE FOR ANY DIRECT, INCIDENTAL, INDIRECT, SPECIAL, CONSEQUENTIAL OR OTHER DAMAGES OF ANY TYPE OR KIND (INCLUDING BUT NOT LIMITED TO LOSS OF PROFITS, LOSS OF USE, OR LOSS OF DATA), ARISING OUT OF OR IN ANY WAY CONNECTED WITH THIS REPORT OR ANY OF THE DATA AND INFORMATION PROVIDED IN THIS REPORT.** Any analyses, estimates, ratings, environmental risk levels, or risk codes provided in this Report are provided for illustrative purposes only, and are not intended to provide, nor should they be interpreted as providing any facts regarding, or prediction or forecast of, any environmental risk for any property. Only an assessment performed by a qualified environmental professional can provide findings, opinions or conclusions regarding the environmental risk or conditions in, on or at any property.

Copyright 2023 by Environmental Data Resources, LLC. All rights reserved. Reproduction in any media or format, in whole or in part, of any report or map of Environmental Data Resources, LLC, or its affiliates, is prohibited without prior written permission.

EDR and its logos (including Sanborn and Sanborn Map) are trademarks of Environmental Data Resources, LLC or its affiliates. All other trademarks used herein are the property of their respective owners.

EXECUTIVE SUMMARY

DESCRIPTION

Environmental Data Resources, Inc.'s (EDR) City Directory Abstract is a screening tool designed to assist environmental professionals in evaluating potential liability on a target property resulting from past activities. EDR's City Directory Abstract includes a search and abstract of available city directory data. For each address, the directory lists the name of the corresponding occupant at approximately five year intervals.

Business directories including city, cross reference and telephone directories were reviewed, if available, at approximately five year intervals for the years spanning 1920 through current. This report compiles information gathered in this review by geocoding the latitude and longitude of properties identified and gathering information about properties within 660 feet of the target property.

Summary information obtained is provided in the text of this report.

RECORD SOURCES

The EDR City Directory Report accesses a variety of business directory sources, including Haines, InfoUSA, Polk, Cole, Bresser, and Stewart. Listings marked as EDR Digital Archive access Cole and InfoUSA records. The various directory sources enhance and complement each other to provide a more thorough and accurate report.

EDR is licensed to reproduce certain City Directory works by the copyright holders of those works. The purchaser of this EDR City Directory Report may include it in report(s) delivered to a customer.

RESEARCH SUMMARY

The following research sources were consulted in the preparation of this report. An "X" indicates where information was identified in the source and provided in this report.

Year	Source	TP	Adjoining	Text Abstract	Source Image
2020	EDR Digital Archive	-	X	X	-
2017	Cole Information	-	-	-	-
2014	Cole Information	X	X	X	-
2010	Cole Information	X	X	X	-
2006	Haines Company	-	X	X	-
2005	Cole Information	-	X	X	-
	Cole Information	X	X	X	-
2004	Haines Company	-	-	-	-
2003	Haines & Company	-	-	-	-
2001	HAINES & COMPANY INC.	-	-	-	-
2000	Cole Information	-	X	X	-
1999	Haines Company	-	X	X	-
1996	Pacific Bell	-	-	-	-
1995	Cole Information	X	X	X	-
	Pacific Bell	X	X	X	-
1992	Cole Information	X	X	X	-

EXECUTIVE SUMMARY

Year	Source	TP	Adjoining	Text Abstract	Source Image
1991	Pacific Bell	-	X	X	-
1990	Pacific Bell	-	X	X	-
1986	Pacific Bell	-	X	X	-
1985	Pacific Bell	-	X	X	-
1981	Pacific Telephone	-	X	X	-
1980	Pacific Telephone	X	X	X	-
1976	Pacific Telephone	X	X	X	-
1975	Pacific Telephone	X	X	X	-
1972	R. L. Polk & Co.	-	-	-	-
1971	R. L. Polk & Co.	-	-	-	-
1970	Cole Information	-	-	-	-
1969	R. L. Polk & Co.	-	-	-	-
1967	Pacific Telephone	-	X	X	-
1966	Pacific Telephone	X	X	X	-
1965	GTE	-	-	-	-
1964	Pacific Telephone	-	-	-	-
1963	Pacific Telephone	-	-	-	-
1962	Pacific Telephone	-	-	-	-
1961	R. L. Polk & Co.	-	-	-	-
1960	Pacific Telephone	X	X	X	-
1958	Pacific Telephone	X	X	X	-
1957	Pacific Telephone	X	X	X	-
1956	Pacific Telephone	-	-	-	-
1955	The Pacific Telephone & Telegraph Co.	-	-	-	-
1954	R. L. Polk & Co.	-	-	-	-
1952	Los Angeles Directory Co.	-	-	-	-
1951	Los Angeles Directory Co.	-	-	-	-
1950	Pacific Telephone	X	X	X	-
1949	Los Angeles Directory Co.	-	-	-	-
1948	Los Angeles Directory Co.	-	-	-	-
1947	Los Angeles Directory Co.	-	-	-	-
1946	Southern California Telephone Co	-	-	-	-
1945	R. L. Polk & Co.	-	-	-	-
1944	R. L. Polk & Co.	-	-	-	-
1942	Los Angeles Directory Co.	-	-	-	-

EXECUTIVE SUMMARY

Year	Source	TP	Adjoining	Text Abstract	Source Image
1940	Southern California Telephone Co.	-	-	-	-
1939	Los Angeles Directory Co.	-	-	-	-
1938	Pacific Telephone	-	-	-	-
1937	Los Angeles Directory Co.	-	-	-	-
1936	R. L. Polk & Co.	-	-	-	-
1935	R. L. Polk & Co.	-	-	-	-
1934	Los Angeles Directory Co.	-	-	-	-
1933	Los Angeles Directory Co.	-	-	-	-
1932	Los Angeles Directory Co.	-	-	-	-
1931	Los Angeles Directory Co.	-	-	-	-
1930	R. L. Polk & Co.	-	-	-	-
1929	Los Angeles Directory Co.	-	-	-	-
1928	Los Angeles Directory Co.	-	-	-	-
1927	Los Angeles Directory Co.	-	-	-	-
1926	Los Angeles Directory Co.	-	X	X	-
1925	R. L. Polk & Co.	-	-	-	-
1924	Los Angeles Directory Co.	-	-	-	-
1923	Los Angeles Directory Co.	-	-	-	-
1921	Los Angeles Directory Co.	-	-	-	-
1920	Pacific Telephone	-	-	-	-

EXECUTIVE SUMMARY

SELECTED ADDRESSES

The following addresses were selected by the client, for EDR to research. An "X" indicates where information was identified.

Address	*Type*	*Findings*
1215 S 6th Street	Client Entered	
601 W Valley Boulevard	Client Entered	
625 W Valley Boulevard	Client Entered	
647 W Valley Boulevard	Client Entered	
1209 S 7th Street	Client Entered	
706 W Shorb Street	Client Entered	
1023 S 8th Street	Client Entered	
1236 S 6th Street	Client Entered	
1240 S 6th Street	Client Entered	
1244 S 6th Street	Client Entered	
1246 S 6th Street	Client Entered	
1248 S 6th Street	Client Entered	

FINDINGS

TARGET PROPERTY INFORMATION

ADDRESS

612 W Shorb Street
Alhambra, CA 91803

FINDINGS DETAIL

Target Property research detail.

S 6TH ST

1215 S 6TH ST

Year	*Uses*	*Source*
2005	CITY OF ALHAMBRA FIRE DEPT	Cole Information

S 6th Street

1215 S 6th Street

Year	*Uses*	*Source*

SHORB ST

612 SHORB ST

Year	*Uses*	*Source*
1980	LOS ANGELES COUNTY OF HEALTH CARE CENTERS HEALTH SERVICES DEPT	Pacific Telephone
	LOS ANGELES COUNTY OF HEALTH SERVICES DEPT ENVIRONMENTAL MANAGEMENT SERVICE	Pacific Telephone
1976	HEALTH CARE CENTERS HEALTH SERVICES DEPARTMENT Alhamora	Pacific Telephone
	LOS ANGELES COUNTY OF Contd	Pacific Telephone
1975	ALHAMBRA CITY OF	Pacific Telephone
	LOS ANGELES COUNTY OF	Pacific Telephone
1966	ALHAMBRA CITY OF OTHER OFFICES	Pacific Telephone
	LOS ANGELES COUNTY OF HEALTH DEPT	Pacific Telephone
	LOS ANGELES COUNTY OF MEDICAL AID DISTRICTS	Pacific Telephone

FINDINGS

Year	Uses	Source
1960	ALHAMBRA CITY OF OTHER OFFICES HEALTH CENTER	Pacific Telephone
	LOS ANGELES COUNTY OF HEALTH DEPT	Pacific Telephone
	LOS ANGELES COUNTY OF MEDICAL AID DISTRICTS	Pacific Telephone
1958	Alhambra	Pacific Telephone
	LOS ANGELES COUNTY OF HEALTH DEPT	Pacific Telephone
	LOS ANGELES COUNTY OF MEDICAL AID DISTS	Pacific Telephone
1957	ALHAMBRA CITY OF OTHER OFFICES	Pacific Telephone
	LOS ANGELES COUNTY OF HEALTH DEPT	Pacific Telephone
	LOS ANGELES COUNTY OF MEDICAL AID DISTRICTS	Pacific Telephone
1950	ALHAMBRA CITY OF	Pacific Telephone
	LOS ANGELES COUNTY OF AGRICULTURAL DEPT	Pacific Telephone

W SHORB ST

612 W SHORB ST

Year	Uses	Source
2014	OCCUPANT UNKNOWN	Cole Information
2010	ALHAMBRA HEALTH DEPT	Cole Information
	LOS ANGELES COUNTY HEALTH CARE	Cole Information
1995	LOS ANGELES COUNTY HEALTH CARE	Cole Information
	LOS ANGELES COUNTY MANAGEMENT	Cole Information
	LOS ANGELES COUNTY YOUTH CLNCS	Cole Information
1992	LA CO HLTH CRE CTR	Cole Information

FINDINGS

ADJOINING PROPERTY DETAIL

The following Adjoining Property addresses were researched for this report. Detailed findings are provided for each address.

5TH

1232 5TH

Year	Uses	Source
1981	HUEN S ALH	Pacific Telephone

5TH ST

1185 5TH ST

Year	Uses	Source
1966	VENTURI CHRIS SUSAN	Pacific Telephone

1200 5TH ST

Year	Uses	Source
2006	WONGAndrew	Haines Company
1999	HUI Kam C	Haines Company
1985	ROBINSON J PAUL	Pacific Bell
1980	ROBINSON J PAUL S 5TH ST ALHAMBRA	Pacific Telephone
1975	ROBINSON J PAUL	Pacific Telephone
1966	ROBINSON J PAUL	Pacific Telephone
1960	SCOTT ELREY J	Pacific Telephone
1957	SCOTT ELREY J R	Pacific Telephone
1950	SCOTT ELREY J R	Pacific Telephone
	SCOTT ELREY J R	Pacific Telephone

1201 5TH ST

Year	Uses	Source
2006	KIM Duck KI	Haines Company
1999	KIM Duck Ki	Haines Company
1995	I Kim Duck Ki	Pacific Bell
1985	KIM DEUK WON	Pacific Bell
1980	KIM DEUK WON S 5TH ST ALHAMBRA	Pacific Telephone

FINDINGS

Year	Uses	Source
1966	FISHKE SHIRLEY	Pacific Telephone
1960	NEEDHAM BESSIE LEE	Pacific Telephone
1957	NEEDHAM BESSIE LEE	Pacific Telephone
1950	NEEDHAM BRIAR PIPE CO	Pacific Telephone
	NEEDHAM EDW F NEEDHAM BRIAR PIPE CO	Pacific Telephone
	NEEDHAM BRIAR PIPE CO	Pacific Telephone
	NEEDHAM EDW F NEEDHAM BRIAR PIPE CO	Pacific Telephone

1204 5TH ST

Year	Uses	Source
2006	ALMEIDA Carnnen	Haines Company
1999	ALMEIDA Yvonne F	Haines Company
1985	FRANCO VINCENT LEE	Pacific Bell
1980	STONE K W S 5TH ST ALHAMBRA	Pacific Telephone
1975	STONE K W	Pacific Telephone
1966	STONE K W	Pacific Telephone
1960	STONE K W	Pacific Telephone
1957	STONE K W	Pacific Telephone

1205 5TH ST

Year	Uses	Source
2006	RINARD Arthur	Haines Company
1999	WILLIAMS Candy L	Haines Company
1995	Rhoades KF	Pacific Bell
1985	RHOADES JOHN B & KATHERINE	Pacific Bell
1980	RHOADES JOHN B & KATHERINE S 5TH ST ALHAMBRA	Pacific Telephone
1975	RHOADES J B JR	Pacific Telephone
1966	RHOADES J B JR	Pacific Telephone
1960	RHOADES J B JR	Pacific Telephone
1957	ABBOTT FRANK C	Pacific Telephone
1950	O BRIEN JOHN B R	Pacific Telephone
	O BRIEN JOHN B R	Pacific Telephone

FINDINGS

1208 5TH ST

Year	Uses	Source
2006	SUKINATALenna	Haines Company
1999	WATKINS Em	Haines Company
1995	Watkins Dale E	Pacific Bell
1985	WATKINS DALE E	Pacific Bell
1980	WATKINS DALE E S 5TH ST ALHAMBRA	Pacific Telephone
1975	WATKINS DALE E	Pacific Telephone
1966	WATKINS DALE E	Pacific Telephone
1960	WATKINS DALE E	Pacific Telephone
1957	WATKINS DALE E	Pacific Telephone
1950	FARKAS I R	Pacific Telephone
	FARKAS I R	Pacific Telephone

1209 5TH ST

Year	Uses	Source
2006	NGUYEN Nicholas	Haines Company
1999	JOHNSON Leonard A	Haines Company
1995	Johnson Leonard A	Pacific Bell
1985	JOHNSON LEONARD A	Pacific Bell
1975	JOHNSON LEONARD A	Pacific Telephone
1966	JOHNSON LEONARD A	Pacific Telephone
	JOHNSON LYNN	Pacific Telephone
1960	JOHNSON LEONARD A	Pacific Telephone
1957	JOHNSON LEONARD A	Pacific Telephone
1950	GROVESTEEN R W R	Pacific Telephone
	GROVESTEEN R W R	Pacific Telephone

1212 5TH ST

Year	Uses	Source
1995	Aloha Associates	Pacific Bell
	From Pasadena Telephones Call	Pacific Bell
1980	FITZ SIMONS ROBT G S 5TH ST ALHAMBRA	Pacific Telephone
1975	FITZ SIMONS ROBT G	Pacific Telephone

FINDINGS

Year	Uses	Source
1966	STONE MARTHA M MRS	Pacific Telephone
1960	STONE MARTHA M MRS	Pacific Telephone
1958	Linville Wallace	Pacific Telephone
1950	ELLIOTT CLARENCE A DR R	Pacific Telephone
	ELLIOTT CLARENCE A DR R	Pacific Telephone

1213 5TH ST

Year	Uses	Source
1975	APARICIO RAMON MONTEBELLO	Pacific Telephone

1215 5TH ST

Year	Uses	Source
2006	PADILLAAlbert	Haines Company
	PADILLA L	Haines Company
1999	PADILLA Albert	Haines Company
	PADILLA L	Haines Company
1995	Padilla Albert	Pacific Bell
	Padilla Alex	Pacific Bell
	PadIlla L	Pacific Bell
1985	PADILLA ALBERT	Pacific Bell
	PADILLA L	Pacific Bell
1980	PADILLA ALBERT S 5TH ST ALHAMBRA	Pacific Telephone
1975	PADILLA ALBERT	Pacific Telephone
1966	PADILLA ALBERT	Pacific Telephone
1960	PADILLA ALBERT	Pacific Telephone
1950	PITTS GLENN E R	Pacific Telephone
	PITTS GLENN E R	Pacific Telephone

1216 5TH ST

Year	Uses	Source
2006	LEEShu C	Haines Company
1999	LEE Monica	Haines Company
1985	DICKINSON WM F	Pacific Bell
1980	DICKINSON WM F S 5TH ST ALHAMBRA	Pacific Telephone

FINDINGS

Year	Uses	Source
1975	DICKINSON WM F	Pacific Telephone
1966	DICKINSON WM F	Pacific Telephone
1960	CZAPLEWSKI SOPHIE MRS	Pacific Telephone
	DICKINSON WM F	Pacific Telephone
1957	DICKINSON WM F R	Pacific Telephone
1950	DICKINSON WM F R	Pacific Telephone
	DICKINSON WM F R	Pacific Telephone

1217 5TH ST

Year	Uses	Source
2006	SOOHoo	Haines Company
1999	SOOHOO Andrew S	Haines Company
1985	WEYER A R	Pacific Bell
1975	WEYER A R	Pacific Telephone
1966	WEYER A R	Pacific Telephone
1960	WEYER A R	Pacific Telephone
1957	WEYER A R R	Pacific Telephone
1950	WEYER A R R	Pacific Telephone
	WEYER A R R	Pacific Telephone

1220 5TH ST

Year	Uses	Source
1999	LU Cindy	Haines Company
1960	CORDANO RICHARD W	Pacific Telephone
1958	Cordano Richard W	Pacific Telephone
1957	CORDANO RICHARD W	Pacific Telephone
1950	CRAIG E B R	Pacific Telephone
	CRAIG E B R	Pacific Telephone

1221 5TH ST

Year	Uses	Source
2006	KIM Bo Sook	Haines Company
1995	Shubin Harryd J	Pacific Bell
	Kim Jeannie	Pacific Bell

FINDINGS

Year	Uses	Source
1975	SHUBIN HARRY J MONTEBELLO	Pacific Telephone
1966	CASON JANE MRS	Pacific Telephone
1960	CASON JANE MRS	Pacific Telephone
1957	CASON JANE MRS	Pacific Telephone
1950	CASON P B R	Pacific Telephone
	CASON P B R	Pacific Telephone

1224 5TH ST

Year	Uses	Source
2006	HATam A	Haines Company
	HO Mathew	Haines Company
1999	FARANDA Gaetano 6262 P	Haines Company
1995	Faranda Gaetano	Pacific Bell
	Faranda S	Pacific Bell
	Faranna JG	Pacific Bell
	Farano R Whit	Pacific Bell
1985	FARANDA GAETANO	Pacific Bell
1980	FARANDA GAETANO S 5TH ST ALHAMBRA	Pacific Telephone
1975	FARANDA GAETANO	Pacific Telephone
1966	FARANDA GAETANO	Pacific Telephone
1960	FARANDA GAETANO	Pacific Telephone
1957	FARANDA GAETANO	Pacific Telephone

1225 5TH ST

Year	Uses	Source
2006	CHU Kam	Haines Company
1999	LUU Dac	Haines Company
	LUU Daisy Nhi	Haines Company
1995	Lu U Dac	Pacific Bell
	Luu Danh	Pacific Bell
1985	TRUONG BINH QUOC	Pacific Bell
1980	MILLER PAUL S 5TH ST ALHAMBRA	Pacific Telephone
	PIELSTICKER K S 5TH ST ALHAMBRA	Pacific Telephone

FINDINGS

Year	Uses	Source
1980	SLAGA J S 5TH ST ALHAMBRA	Pacific Telephone
1975	CHU KAM ALHAMBRA	Pacific Telephone
1958	Warnack Theresa	Pacific Telephone
1957	WARNACK THERESA	Pacific Telephone
1950	ROBINSON A R	Pacific Telephone
	ROBINSON A R	Pacific Telephone

1226 5TH ST

Year	Uses	Source
1966	DREEKE WALTER G	Pacific Telephone
	HICKMAN ERNEST F	Pacific Telephone
	KESWATER ALBERT E	Pacific Telephone
	LAUER ROY J	Pacific Telephone
	ROBERTS ROBT E	Pacific Telephone

1228 5TH ST

Year	Uses	Source
2006	LEON Ramos	Haines Company
1966	DEAN LOREN M	Pacific Telephone

1229 5TH ST

Year	Uses	Source
2006	No Current Listing	Haines Company
1966	RICHER MAURICE R	Pacific Telephone
1960	DOWNES FRANK A	Pacific Telephone
1957	SAWYER HENRY R R	Pacific Telephone
	SAWYER IRENE L	Pacific Telephone
1950	SAWYER HENRY R R	Pacific Telephone
	SAWYER HENRY R R	Pacific Telephone

1232 5TH ST

Year	Uses	Source
2006	BURNETTLarry	Haines Company
1999	BURNETT Donna	Haines Company
	BURNETT Larry	Haines Company

FINDINGS

Year	Uses	Source
1995	Burnett Larry & Donna	Pacific Bell
1980	HUEN S S 5TH ST ALHAMBRA	Pacific Telephone
1976	Huen S	Pacific Telephone
1975	LEOS GILBERT	Pacific Telephone
1966	PETERSON MAYME FILDES MRS	Pacific Telephone
1960	SANLADERER FRED J	Pacific Telephone
1957	SANLADERER FRED J R	Pacific Telephone

1233 5TH ST

Year	Uses	Source
2006	LEAL Jessie	Haines Company
1999	DORSEY Geo E	Haines Company
1980	DORSEY GEO E S 5TH ST ALHAMBRA	Pacific Telephone
1975	DORSEY GEO E ALHAMBRA	Pacific Telephone
1966	DORSEY GEO E	Pacific Telephone
1960	HUNSAKER FAUN L DR	Pacific Telephone
1957	HUNSAKER FAUN L DR	Pacific Telephone
1950	FOLEY NEIL R	Pacific Telephone
	FOLEY NEIL R	Pacific Telephone

1236 5TH ST

Year	Uses	Source
2006	DONTRERAS Danny	Haines Company
1999	TRUONG Kham T	Haines Company
1985	OU LEE K	Pacific Bell
1975	MORABITO ANTONLO	Pacific Telephone
1966	MORABITO ANTONIO	Pacific Telephone
1960	MORABITO ANTONIO	Pacific Telephone
	MORABITO ANTONIO	Pacific Telephone
1957	MORABITO ANTONIO R	Pacific Telephone
1950	MORABITO ANTONIO R	Pacific Telephone
	MORABITO ANTONIO R	Pacific Telephone

FINDINGS

1239 5TH ST

Year	Uses	Source
2006	SHENGDY	Haines Company
1999	SHENG D Y 626 261 a	Haines Company
1995	Sheng DY	Pacific Bell
1980	HERNANDEZ ANNA S 5TH ST ALHAMBRA	Pacific Telephone
1966	HANSEN GORDON W	Pacific Telephone
1960	BROWN BONNIE	Pacific Telephone
1957	RAGGIO CHAS A R	Pacific Telephone
1950	RAGGIO CHAS A R	Pacific Telephone
	RAGGIO CHAS A R	Pacific Telephone

1240 5TH ST

Year	Uses	Source
2006	KRIEGSMAN Nancy	Haines Company
1999	KRIEGSMAN Arthur H	Haines Company
1995	Krlegsman Arthur H	Pacific Bell
	Kriegsman N A	Pacific Bell
1985	KRIEGSMAN ARTHUR H	Pacific Bell
1980	KRIEGSMAN ARTHUR H S 5TH ST ALHAMBRA	Pacific Telephone
1975	DAVENPORT RALPH G	Pacific Telephone
1960	MORTON BENJ J ALHAMBRA	Pacific Telephone
	MORTON BENJ J	Pacific Telephone
1957	MORTON BENJ J R	Pacific Telephone
1950	MORTON BENJ J R	Pacific Telephone
	WILLIAMS BRUCE R	Pacific Telephone
	MORTON BENJ J R	Pacific Telephone
	WILLIAMS BRUCE R	Pacific Telephone

1241 5TH ST

Year	Uses	Source
2006	LAMWaysne 626 570 88 S	Haines Company
1999	LAM Wayne	Haines Company
1985	GULLIFORD E	Pacific Bell

FINDINGS

Year	Uses	Source
1985	KINZINGER BERTHA	Pacific Bell
1980	GULLIFORD E S 5TH ST ALHAMBRA	Pacific Telephone
	KINZINGER BERTHA S 5TH ST ALHAMBRA	Pacific Telephone
1975	TAHAN JOS	Pacific Telephone
	TOMES B	Pacific Telephone
1966	CORTOPASSI IDA MRS	Pacific Telephone
1960	CORTOPASSI IDA MRS	Pacific Telephone
1957	CORTOPASSI IDA MRS	Pacific Telephone
1950	CORTOPASSI GINO R	Pacific Telephone
	CORTOPASSI GINO R	Pacific Telephone

1244 5TH ST

Year	Uses	Source
2006	TOU Roger	Haines Company
1999	FLANIGAN Albert J	Haines Company
1995	Flanigan Albert J	Pacific Bell
	Flanigan Farms POBox 64265 LA	Pacific Bell
1985	FLANIGAN ALBERT J	Pacific Bell
1975	MILLER RONALD L	Pacific Telephone
1966	BECKHAM H	Pacific Telephone
1960	HANDLEY M A	Pacific Telephone
1957	HANDLEY M A R	Pacific Telephone
1950	HANDLEY M A R ALHAMBRA	Pacific Telephone
	HANDLEY M A R ALHAMBRA	Pacific Telephone

1245 5TH ST

Year	Uses	Source
2006	TAMv Kw ong Chiu	Haines Company
1999	XXXX	Haines Company
1995	Lin Tien Kue	Pacific Bell
1966	HERRERAS ARMIDA ALHAMBRA	Pacific Telephone
1960	FRANCO TOM	Pacific Telephone
1957	FRANCO TOM R	Pacific Telephone
1950	FRANCO TOM R	Pacific Telephone

FINDINGS

Year	Uses	Source
1950	FRANCO TOM R	Pacific Telephone

1248 5TH ST

Year	Uses	Source
2006	RENAUD Roland L	Haines Company
1999	RENAUD Roland L	Haines Company
1995	Renaud Roland L	Pacific Bell
	Renberg Shelley & Michael	Pacific Bell
1985	RENAUD ROLAND L	Pacific Bell
1980	RENAUD ROLAND L S 5TH ST ALHAMBRA	Pacific Telephone
1975	RENAUD ROLAND L	Pacific Telephone
1966	RENAUD ROLAND L	Pacific Telephone
1960	RENAUD ROLAND L	Pacific Telephone
1957	RENAUD ROLAND L R	Pacific Telephone
1950	FISCHER HELEN A R	Pacific Telephone
	FISCHER HELEN A R	Pacific Telephone

1249 5TH ST

Year	Uses	Source
2006	o HART C	Haines Company
1999	HART C	Haines Company
	X VALLEY BLVD W	Haines Company
	91803 ALHAMBRA	Haines Company
	WEALTH CODE	Haines Company
1995	Hart Ralph	Pacific Bell
1985	HART RALPH	Pacific Bell
1980	HART RALPH S 5TH ST ALHAMBRA	Pacific Telephone
1975	HART RALPH	Pacific Telephone
1966	HART RALPH	Pacific Telephone
1957	HART RALPH R	Pacific Telephone
1950	HART RALPH R	Pacific Telephone
	HART RALPH R	Pacific Telephone

FINDINGS

1408 5TH ST

Year	*Uses*	*Source*
2006	LUUDuong D	Haines Company
	H NISHIOKA Tatashl	Haines Company
	ONG Hong	Haines Company
	WANG Ming LI	Haines Company
1999	TATSUNO Brian N	Haines Company
1995	Tatsuno Brian N	Pacific Bell
1985	BATACAN LUIS & OFELIA	Pacific Bell
	HERERA S A	Pacific Bell
	LOPEZ L	Pacific Bell
	TATSUNO BRIAN N	Pacific Bell
1980	GARCIA MANUEL S 5TH ST ALHAMBRA	Pacific Telephone
	HERERA S A S 5TH ST ALHAMBRA	Pacific Telephone
	LOPEZ L S 5TH ST ALHAMBRA	Pacific Telephone
	RAMIREZ FRANCISCO M S 5TH ST ALHAMBRA	Pacific Telephone
	TATSUNO BRIAN S 5TH ST ALHAMBRA	Pacific Telephone
1975	ZUNIGA DANL	Pacific Telephone
	DAVILA R G	Pacific Telephone
	GALVIN LEONE L	Pacific Telephone
	GARCIA MANUEL	Pacific Telephone
	RINGO RALPH WM	Pacific Telephone
1966	BALDASSANO ANTHONY J ALHAMBRA	Pacific Telephone
	ARAVE ENID D MRS	Pacific Telephone
	HETZER MARY E	Pacific Telephone
	NICHOLS GRACE K	Pacific Telephone
	PREWITT CALVIN L	Pacific Telephone
	ZAMBRANO J	Pacific Telephone
1960	FISHER FRIEDA M MRS	Pacific Telephone
	FISHER FRIEDA M MRS	Pacific Telephone
	HETZER J M	Pacific Telephone
	PREWITT CALVIN L	Pacific Telephone
	WORSHAM ROY L	Pacific Telephone

FINDINGS

1410 5TH ST

Year	Uses	Source
1995	Bi Hui Ao	Pacific Bell
	Bi L	Pacific Bell

1412 5TH ST

Year	Uses	Source
2006	No Current Listing	Haines Company
1999	TRAN Muoi Tam	Haines Company
1980	ZUNIGA DANL S 5TH ST ALHAMBRA	Pacific Telephone
1957	HETZER J M R	Pacific Telephone
1950	HETZER J M R	Pacific Telephone
	HETZER J M R	Pacific Telephone

1414 5TH ST

Year	Uses	Source
2006	No Current Listing	Haines Company
1999	XXXX	Haines Company
1985	NGO THACH	Pacific Bell
1966	PINCHIN SIDNEY H	Pacific Telephone
1960	TALMADGE ETHEL L	Pacific Telephone

1418 5TH ST

Year	Uses	Source
2006	ANI George C	Haines Company
	TAM Yong	Haines Company
	YEN Shu Yu	Haines Company
1995	Syvienglam Thanh	Pacific Bell
1985	AL-MAIMONI MESHRE	Pacific Bell
	AL-ROKAIBI ABDULLH	Pacific Bell
	CHUNG LAURA	Pacific Bell
1980	CHAMBERS JANET S 5TH ST ALHAMBRA	Pacific Telephone
	JARAMILLO ROBT G S 5TH ST ALHAMBRA	Pacific Telephone
1975	BROWNING GERALD ALHAMBRA	Pacific Telephone
1966	LUNA ELIAS P	Pacific Telephone

FINDINGS

Year	Uses	Source
1960	THOMSON LOUIS C	Pacific Telephone
1957	THOMSON LOUIS C R	Pacific Telephone
1950	THOMSON LOUIS C R	Pacific Telephone
	THOMSON LOUIS C R	Pacific Telephone

1420 5TH ST

Year	Uses	Source
2006	MEIHua	Haines Company
	TSOU Ching	Haines Company
	E WU Cheng	Haines Company
	E WU Harrison	Haines Company
	E WU tleh	Haines Company
1999	LAM Thanh	Haines Company
	TSOU Jason	Haines Company
	WU Harrison	Haines Company
1995	Lam Thanh	Pacific Bell
	Non Dung My	Pacific Bell
	No En Thi	Pacific Bell
	W W Harrlson	Pacific Bell
	I Wa Harrlson Ho Sheng	Pacific Bell
1966	COOKE FREDERICK J	Pacific Telephone
1960	HAGEMAN E W JR	Pacific Telephone
1957	HAGEMAN E W JR	Pacific Telephone

1422 5TH ST

Year	Uses	Source
1999	XXXX	Haines Company
1980	PINON CHRISTINE S 5TH ST ALHAMBRA	Pacific Telephone
1975	SALCEDO BOLIVAR	Pacific Telephone
1966	ORAVETZ JULES R	Pacific Telephone
	COOKE S E	Pacific Telephone
1960	GILMOUR ANDREW D	Pacific Telephone
	GILMOUR IRENE A	Pacific Telephone
1957	ORAVETZ JULES R	Pacific Telephone

FINDINGS

Year	Uses	Source
1957	CONVERSE NELLIE G	Pacific Telephone
1950	WIGNALL F R	Pacific Telephone
	WIGNALL F R	Pacific Telephone

1424 5TH ST

Year	Uses	Source
2006	HSU David	Haines Company
	LAM Blch Mong	Haines Company
1999	TO Huy	Haines Company
1980	MAHER LAWRENCE S 5TH ST ALHAMBRA	Pacific Telephone
1976	Edlen Louis	Pacific Telephone
1975	EDLEN LOUIS	Pacific Telephone
1967	Edlen Louis	Pacific Telephone
1966	EDLEN LOUIS ALHAMBRA	Pacific Telephone
1960	EDLEN LOUIS	Pacific Telephone
1957	EDLEN LOUIS R	Pacific Telephone
1950	EDLEN LOUIS R	Pacific Telephone
	EDLEN LOUIS R	Pacific Telephone

1428 5TH ST

Year	Uses	Source
2006	PANZhaoyang	Haines Company
	TANG Palm	Haines Company
1999	POLITO Frank J	Haines Company
	X NORWOOD PL W	Haines Company
1995	Polito Frank J	Pacific Bell
1985	POLITO FRANK J	Pacific Bell
1980	POLITO FRANK J S 5TH ST ALHAMBRA	Pacific Telephone
1975	POLITO FRANK J	Pacific Telephone
1966	POLITO FRANK J	Pacific Telephone
1960	POLITO FRANK J	Pacific Telephone
1957	POLITO FRANK J R	Pacific Telephone
1950	POLITO FRANK J R	Pacific Telephone
	POLITO FRANK J R	Pacific Telephone

FINDINGS

1161 1/2 5TH ST

Year	Uses	Source
1966	TAYLOR OLGA T	Pacific Telephone

1163 3/4 5TH ST

Year	Uses	Source
1950	TAYLOR KATIE A MRS R	Pacific Telephone
	TAYLOR KATIE A MRS R	Pacific Telephone

1412 1/2 5TH ST

Year	Uses	Source
1985	TRAN CUONG	Pacific Bell
1975	MEKENZIE B	Pacific Telephone
1966	EWERT AGNES N	Pacific Telephone
1960	CICALO JOS	Pacific Telephone
1957	BALL ROBT G	Pacific Telephone

6TH ST

1044 6TH ST

Year	Uses	Source
2006	a CHANYick	Haines Company
1999	CHAN Yick Y	Haines Company
1966	BOGGIO DOMENICO	Pacific Telephone
1960	BOGGIO DOMENICO	Pacific Telephone
1957	GORRELL ARTHUR D	Pacific Telephone
1950	WILLIAMSON GLENN Y R	Pacific Telephone
	WILLIAMSON GLENN Y R	Pacific Telephone

1048 6TH ST

Year	Uses	Source
2006	CASTALDO Vincent	Haines Company
1999	CASTALDO Vincent	Haines Company
1966	HAWLISH D A	Pacific Telephone
1957	HAWLISH D A R	Pacific Telephone
	HAWLISH JACQUELINE S	Pacific Telephone

FINDINGS

Year	Uses	Source
1950	HAWLISH D A R	Pacific Telephone
	HAWLISH D A R	Pacific Telephone

1052 6TH ST

Year	Uses	Source
2006	a CHIUKee	Haines Company
	YUNG Chlu Key	Haines Company
1999	YUNG Chiu Kee	Haines Company
1966	ORTEGA MARGARET	Pacific Telephone
1960	ORTEGA MARGARET	Pacific Telephone
1957	ORTEGA MARGARET	Pacific Telephone
1950	ORTEGA MARGARET R	Pacific Telephone
	ORTEGA MARGARET R	Pacific Telephone

1080 6TH ST

Year	Uses	Source
2006	CHEN Chu Xin	Haines Company
	B GU Ping	Haines Company
	A MANSO Moises	Haines Company

1157 6TH ST

Year	Uses	Source
1999	XXXX	Haines Company

1200 6TH ST

Year	Uses	Source
2006	a NGO Serena	Haines Company
1999	LEE Dong T	Haines Company
1966	ANDRES LAWRENCE	Pacific Telephone
1960	ANDRES LAWRENCE	Pacific Telephone
1957	ANDRES LAWRENCE	Pacific Telephone
1950	ANDRES LAWRENCE R	Pacific Telephone
	ANDRES LAWRENCE R	Pacific Telephone

FINDINGS

1202 6TH ST

Year	Uses	Source
1926	Taylor L B	Los Angeles Directory Co.

1204 6TH ST

Year	Uses	Source
2006	a POON Alson	Haines Company
1995	Poon Kw ok Shou	Pacific Bell
1966	ALTOBELLO DONALD B	Pacific Telephone
1960	ALTOBELLO DONALD B	Pacific Telephone
1957	ALTOBELLO DONALD B	Pacific Telephone
1950	SCHUMAN WM R	Pacific Telephone
	SCHUMAN WM R	Pacific Telephone

1208 6TH ST

Year	Uses	Source
2006	STARK Wally	Haines Company
1999	STARK Wally	Haines Company
1995	Stark Wally	Pacific Bell
	Stark Wayne E	Pacific Bell
1960	SLAMAN FRED ALHAMBRA	Pacific Telephone
1957	SAUNDERS JOHN CHAS R	Pacific Telephone
1950	SAUNDERS JOHN CHAS R	Pacific Telephone
	SAUNDERS JOHN CHAS R	Pacific Telephone

1209 6TH ST

Year	Uses	Source
1999	XXXX	Haines Company
1960	ALHAMBRA CITY OF OTHER OFFICES ALHAMBRA EMERGENCH FIRST AID STANTON	Pacific Telephone
1957	ALHAMBRA CITY OF OTHER OFFICES	Pacific Telephone
1950	ALHAMBRA CITY OF	Pacific Telephone
	ALHAMBRA CITY OF	Pacific Telephone

FINDINGS

1212 6TH ST

Year	Uses	Source
2006	No Current Listing	Haines Company
1999	BAISLEY Starr H	Haines Company
1995	Baisley Starr H	Pacific Bell

1216 6TH ST

Year	Uses	Source
2006	ROJAS Isabel	Haines Company
1966	SCARBOROUGH H EDWIN	Pacific Telephone
1960	SCARBOROUGH H EDWIN	Pacific Telephone
1957	MACKEY BOYD H R	Pacific Telephone
1950	MACKEY BOYD H R	Pacific Telephone
	MACKEY BOYD H R	Pacific Telephone

1220 6TH ST

Year	Uses	Source
2006	a LAM Tung	Haines Company
	LAM Ven Van	Haines Company
1999	LAM Tung	Haines Company
	X SHORB W	Haines Company
1966	ODUM MURIEL	Pacific Telephone
	ODUM NORYEN	Pacific Telephone
1950	OTTELSBERG MORRIS R	Pacific Telephone
	OTTELSBERG MORRIS R	Pacific Telephone

1224 6TH ST

Year	Uses	Source
2006	a HO Benton	Haines Company
1966	KOHL FRANCIS F	Pacific Telephone
1960	KOHL FRANCIS F ALHAMBRA	Pacific Telephone
1957	KOHL FRANCIS F R	Pacific Telephone
1950	KOHL FRANK R	Pacific Telephone
	KOHL FRANK R	Pacific Telephone

FINDINGS

1228 6TH ST

Year	Uses	Source
2006	s CHUNG Cuong	Haines Company
	Nguyen DUONG My	Haines Company
1999	DUONG Huong N	Haines Company
	TRUONG U K	Haines Company
1966	FERRARO IRISBELLE	Pacific Telephone
1957	BERRY VIRGINIA MRS R	Pacific Telephone
1950	BERRY H LEE MD	Pacific Telephone
	BERRY H LEE MD	Pacific Telephone

1232 6TH ST

Year	Uses	Source
2006	CARMONA Lore Ba	Haines Company
	a MARTINEZ Cesar	Haines Company
1999	CARMONA Loretta	Haines Company
	MARTINEZ Cesar	Haines Company
	6TH S 91801 CONT	Haines Company
1966	STAKING ANNELISE	Pacific Telephone
	STAKING SVEND	Pacific Telephone
1960	RODERICK B	Pacific Telephone
1957	TAYLOR BETTY F	Pacific Telephone
1950	WILSON RONALD F R	Pacific Telephone
	WILSON RONALD F R	Pacific Telephone

1236 6TH ST

Year	Uses	Source
2006	LATTUCA Manuel P	Haines Company
1999	LATTUCA Manuel P	Haines Company
1995	Lattuce Manuel P	Pacific Bell
1966	LATTUCA MANUEL P	Pacific Telephone

1240 6TH ST

Year	Uses	Source
2006	WEI Kelin	Haines Company

FINDINGS

Year	Uses	Source
1999	WEI Hsien C	Haines Company

1244 6TH ST

Year	Uses	Source
2006	a PHONG Tuyet Hong	Haines Company
1999	TANG May L 00 B	Haines Company

1248 6TH ST

Year	Uses	Source
2006	a BAO Ming	Haines Company
	GU Dongrong	Haines Company
	JIAFEN	Haines Company
	MANAGEMENT	Haines Company
	GROUP V LIANG Wei Xlong	Haines Company
1999	PATINO Ruben	Haines Company
	91803 ALHAMBRA	Haines Company
	WEALTH CODE	Haines Company
1966	BIELEFELDT GEO R	Pacific Telephone
1960	BIELEFELDT GEO R	Pacific Telephone
1950	BUTLER WALLACE R	Pacific Telephone
	BUTLER WALLACE R	Pacific Telephone

1321 6TH ST

Year	Uses	Source
1991	Mogica	Pacific Bell

1413 6TH ST

Year	Uses	Source
2006	PARSI Giuseppe	Haines Company

1417 6TH ST

Year	Uses	Source
2006	A CONTRERAS G	Haines Company
	CONTRERAS Walter	Haines Company
1995	Strain Floyd B broker	Pacific Bell
1966	STRAIN FLOYD B BROKER RL EST	Pacific Telephone

FINDINGS

Year	Uses	Source
1960	STRAIN FLOYD B BROKER RL EST	Pacific Telephone
1957	LUNDGREN MARSHALL	Pacific Telephone
	STRAIN FLOYD B BROKER RL EST	Pacific Telephone
1950	STRAIN FLOYD B BROKER RL EST	Pacific Telephone
	STRAIN FLOYD B BROKER RL EST	Pacific Telephone

1419 6TH ST

Year	Uses	Source
2006	a SHUNFa	Haines Company
1995	Velasquez M	Pacific Bell
1966	BARRETT MATTHEW F	Pacific Telephone
1960	BARRETT MATTHEW F	Pacific Telephone
1957	BARRETT MATTHEW F R	Pacific Telephone

1421 6TH ST

Year	Uses	Source
2006	ZHANG Shun	Haines Company
	ZHANG Shun Fa	Haines Company
1995	i Lai Quan Ham	Pacific Bell
	La IR	Pacific Bell
1950	BARRETT MATTHEW F R	Pacific Telephone
	BARRETT MATTHEW F R	Pacific Telephone

1423 6TH ST

Year	Uses	Source
2006	AUQuoc Cuong	Haines Company
	A CERVANTES Albert	Haines Company
1957	VOSS JOHN	Pacific Telephone
1950	OSMAN G M R	Pacific Telephone
	OSMAN G M R	Pacific Telephone

1425 6TH ST

Year	Uses	Source
2006	CHUA Ramon	Haines Company
1966	VOSS JOHN	Pacific Telephone

FINDINGS

1417B 6TH ST

Year	Uses	Source
1966	CALLAGHAN AMELIA	Pacific Telephone

1423A 6TH ST

Year	Uses	Source
1966	ESCOBEDO LOULE	Pacific Telephone

7TH ST

1209 7TH ST

Year	Uses	Source
2006	ALHFRIENDS	Haines Company
	COMMUNm TY	Haines Company
	CHURCH	Haines Company
	EVANGEUCAL	Haines Company
	FORMOSAN	Haines Company
	CHURCH FRIENDSCHRCHS	Haines Company
	QKRALHMBRA	Haines Company
1999	ALH FRIENDS CHURCH	Haines Company
	EVANGELICAL FORMOSAN CHURCH	Haines Company
	FRIENDS CHS QUAKER	Haines Company
	X VALLEY BLVD W	Haines Company
1995	H Alhambra Friends Community Church	Pacific Bell
	Alahambra	Pacific Bell
	Statey Ben Rev	Pacific Bell
1966	ALHA FRIENDS COMMUNITY CHURCH	Pacific Telephone
	JENKINS GEO E REV	Pacific Telephone
1960	ALHA FRIENDS COMMUNITY CHURCH	Pacific Telephone
	JENKINS GEO E REV	Pacific Telephone
1957	ALHA FRIENDS COMMUNITY CHURCH	Pacific Telephone
	JENKINS GEO E REV R	Pacific Telephone
1950	INTERFAITH COMMITTEE	Pacific Telephone
	RAMONA PRK COMMUNITY CHURCH	Pacific Telephone
	INTERFAITH COMMITTEE	Pacific Telephone

Year	Uses	Source
1950	RAMONA PRK COMMUNITY CHURCH	Pacific Telephone

1405 7TH ST

Year	Uses	Source
1966	GRIFFIN GENE	Pacific Telephone

1408 7TH ST

Year	Uses	Source
1999	XXXX	Haines Company
1960	WOLFE LOUIS E	Pacific Telephone
1957	WOLFE LOUIS E R	Pacific Telephone
1950	WOLFE LOUIS E R	Pacific Telephone
	WOLFE LOUIS E R	Pacific Telephone

1410 7TH ST

Year	Uses	Source
1966	BROWNING DONA	Pacific Telephone
1960	MINASIAN ARTHUR	Pacific Telephone
1950	WARFORD J KEITH R	Pacific Telephone
	WARFORD J KEITH R	Pacific Telephone

1414 7TH ST

Year	Uses	Source
1999	XXXX	Haines Company

1415 7TH ST

Year	Uses	Source
1999	HAHNI Y	Haines Company
	HAHNI Y	Haines Company

1416 7TH ST

Year	Uses	Source
1999	ACERO William	Haines Company
	ENCINAS Anthony	Haines Company
	ENCINAS Julie R	Haines Company

FINDINGS

1418 7TH ST

Year	Uses	Source
1999	ACERO D	Haines Company
	ACERO W	Haines Company

1421 7TH ST

Year	Uses	Source
1999	ORTEGA Jose L	Haines Company

1422 7TH ST

Year	Uses	Source
1999	GAMINO Ramon	Haines Company

1424 7TH ST

Year	Uses	Source
1999	JEN S	Haines Company
	ONG Joe	Haines Company

1425 7TH ST

Year	Uses	Source
1999	XXXX	Haines Company

1426 7TH ST

Year	Uses	Source
1999	CHU King Lok	Haines Company
	JEN Songdo	Haines Company
	MAO Zebin	Haines Company
	XU Yan	Haines Company

1427 7TH ST

Year	Uses	Source
1999	GUO Jun	Haines Company
	WU Wan Li	Haines Company
	X NORWOOD PL W	Haines Company

1441 7TH ST

Year	Uses	Source
1966	MIECHOWICZ JOHN G	Pacific Telephone

FINDINGS

8TH ST

1207 8TH ST

Year	Uses	Source
2006	KILDEBECK Robert	Haines Company
	MEUNIE	Haines Company
	MEUNIER Jil	Haines Company
1960	VAN BROCKLIN ELMER E	Pacific Telephone
1957	VAN BROCKLIN ELMER E R	Pacific Telephone
1950	VAN BROCKLIN ELMER E R	Pacific Telephone
	VAN BROCKLIN ELMER E R	Pacific Telephone

1212 8TH ST

Year	Uses	Source
2006	CHURCH JESUS	Haines Company
	CHRIST CHURCH JESUS	Haines Company
	CHRIST	Haines Company
1999	CHURCH JESUS CHRIST	Haines Company
	CHURCH JESUS CHRIST	Haines Company
	CHURCH JESUS CHRIST	Haines Company
1995	Church Of Jesus Christ Of Latter Day Saints The	Pacific Bell

1215 8TH ST

Year	Uses	Source
2006	a CESPEDESCaros	Haines Company
1999	CESPEDES Jose F	Haines Company
	CESPEDES Jose F	Haines Company
1966	DE MARCO ROSS	Pacific Telephone
1960	DE MARCO ROSS	Pacific Telephone
1957	DE MARCO ROSS	Pacific Telephone

1216 8TH ST

Year	Uses	Source
1966	BRUCKNER ALICE MRS	Pacific Telephone
	CZAPLEWSKI SOPHIE MVRS	Pacific Telephone

FINDINGS

Year	Uses	Source
1966	MCFARLAND GERTRUDE	Pacific Telephone
1957	CZAPLENWZSKI SOPHIE MRS	Pacific Telephone

1217 8TH ST

Year	Uses	Source
2006	HEShu	Haines Company
	VONGWachlu	Haines Company
1999	XXXX	Haines Company
1995	Montes Hector	Pacific Bell
1960	AGOSTA MARY	Pacific Telephone
	AGOSTA TONY F	Pacific Telephone
1950	DORIA VERNON C R	Pacific Telephone
	DORIA VERNON C R	Pacific Telephone

1219 8TH ST

Year	Uses	Source
2006	GALLEGOS Lind	Haines Company
1999	GALLEGOS	Haines Company
1995	Gallegos Linda	Pacific Bell
1967	Offstein Elaine	Pacific Telephone
	Offstein Jerry	Pacific Telephone
1966	BLANCHARD PAUL MRS	Pacific Telephone
	CIRONE CARMELA	Pacific Telephone
	OFFSTEIN JERRY	Pacific Telephone
1950	DE LAURO PETER R	Pacific Telephone
	DE LAURO PETER R	Pacific Telephone

1220 8TH ST

Year	Uses	Source
1966	WATTSW K	Pacific Telephone
1960	CASEY PAUL D	Pacific Telephone

1221 8TH ST

Year	Uses	Source
2006	LIANG Jian J	Haines Company

FINDINGS

Year	Uses	Source
1999	CHIN Michael	Haines Company
	LOO Peter	Haines Company
	X VALLEY BLVD W	Haines Company
	91803 ALHAMBRA	Haines Company
	WEALTH COE	Haines Company
1995	Aglugub Roderick	Pacific Bell
	Paglanda Muchtar	Pacific Bell
1960	BRODERSEN PAULA E B MRS	Pacific Telephone
1957	BEESON EVA MRS	Pacific Telephone
	SEAMONS LA PRIEL	Pacific Telephone

1222 8TH ST

Year	Uses	Source
1960	WHEELER I N	Pacific Telephone
1957	OLIVERI JOHN E	Pacific Telephone

1224 8TH ST

Year	Uses	Source
1966	ROBERTS LILA L	Pacific Telephone

1216C 8TH ST

Year	Uses	Source
1957	DETMER JUNE R	Pacific Telephone
	HEEPS JUNE R	Pacific Telephone

1217B 8TH ST

Year	Uses	Source
1957	CHANEY DOROTHY M MISS	Pacific Telephone

1218A 8TH ST

Year	Uses	Source
1966	LEWIS HENRY NTTA	Pacific Telephone
1960	LEWIS HENRY ETTA	Pacific Telephone
1957	LEWIS HENRY ETTA	Pacific Telephone

FINDINGS

1218B 8TH ST

Year	Uses	Source
1957	KIENE GEO P	Pacific Telephone

1219A 8TH ST

Year	Uses	Source
1957	COPELAND WINSTON G	Pacific Telephone

1219B 8TH ST

Year	Uses	Source
1957	ROUSS VINCENT	Pacific Telephone

1220A 8TH ST

Year	Uses	Source
1957	BENCH JAS G	Pacific Telephone

1220B 8TH ST

Year	Uses	Source
1957	HAMER MAUDE MISS	Pacific Telephone

S 5TH ST

1200 S 5TH ST

Year	Uses	Source
2020	ANDREW WONG	EDR Digital Archive
	ASHLEY WONG	EDR Digital Archive
	MELANIE WONG	EDR Digital Archive
	JOSEPH WONG	EDR Digital Archive
	MEI WONG	EDR Digital Archive
2014	YI HUANG	Cole Information
2010	YI HUANG	Cole Information
2005	YI HUANG	Cole Information
2000	KAM HUI	Cole Information
1995	WONG, MEI	Cole Information

FINDINGS

1201 S 5TH ST

Year	Uses	Source
2020	SAM KIM	EDR Digital Archive
	TSUI CHIU	EDR Digital Archive
	DUCK KIM	EDR Digital Archive
	DANIEL KIM	EDR Digital Archive
2014	DEUK KIM	Cole Information
2010	DEUK KIM	Cole Information
2005	DEUK KIM	Cole Information
2000	BRENT KIM	Cole Information
1995	KIM, DUCK K	Cole Information

1204 S 5TH ST

Year	Uses	Source
2020	CARMEN ALMEIDA	EDR Digital Archive
	RALPH ALMEIDA	EDR Digital Archive
2014	RALPH ALMEIDA	Cole Information
2010	RALPH ALMEIDA	Cole Information
2000	YVONNE ALMEIDA	Cole Information
1995	FRANCO, CARMEN Y	Cole Information

1205 S 5TH ST

Year	Uses	Source
2020	CANDY RINARD	EDR Digital Archive
	ALEXANDER RINARD	EDR Digital Archive
	ARTHUR RINARD	EDR Digital Archive
2014	ARTHUR RINARD	Cole Information
2010	ARTHUR RINARD	Cole Information
2005	ARTHUR RINARD	Cole Information

1208 S 5TH ST

Year	Uses	Source
2020	LENNA SUKINATA	EDR Digital Archive
	AMELLA SUKINATA	EDR Digital Archive
2014	OCCUPANT UNKNOWN	Cole Information

FINDINGS

Year	Uses	Source
2010	LENNA SUKINATA	Cole Information
2005	LENNA SUKINATA	Cole Information
2000	EM WATKINS	Cole Information
1995	WATKINS, DALE E	Cole Information
1992	WATKINS, DALE E	Cole Information

1209 S 5TH ST

Year	Uses	Source
2020	LETRINH NGUYEN	EDR Digital Archive
	LISA NGUYEN	EDR Digital Archive
	CATHERINE NGUYEN	EDR Digital Archive
2014	THUHANG NGUYEN	Cole Information
2010	TANAH NGUYEH	Cole Information
2000	LEONARD JOHNSON	Cole Information
1995	JOHNSON, LEONARD A	Cole Information
1992	JOHNSON, LEONARD A	Cole Information

1210 S 5TH ST

Year	Uses	Source
1995	OCCUPANT UNKNOWNN	Cole Information
1992	CHA, EUN W	Cole Information

1212 S 5TH ST

Year	Uses	Source
2020	JOHN NGUYEN	EDR Digital Archive
	JEFFREY MCDONALD	EDR Digital Archive
	MASON BARKER	EDR Digital Archive
2014	GARY JONES	Cole Information
2010	GARY JONES	Cole Information
1995	MCDONALD, JOMEL M	Cole Information

1215 S 5TH ST

Year	Uses	Source
2020	DANIEL PADILLA	EDR Digital Archive
	ALBERT PADILLA	EDR Digital Archive

FINDINGS

Year	Uses	Source
2020	LISA PADILLA	EDR Digital Archive
	DORA PADILLA	EDR Digital Archive
2014	DANIEL PADILLA	Cole Information
2010	ALBERT PADILLA	Cole Information
2005	ALBERT PADILLA	Cole Information
2000	ALBERT PADILLA	Cole Information
1995	PADILLA, ALBERT	Cole Information
1992	PADILLA, ALBERT	Cole Information

1216 S 5TH ST

Year	Uses	Source
2020	SHU LEE	EDR Digital Archive
	MONICA LEE	EDR Digital Archive
	LINI LEE	EDR Digital Archive
	PEI-CHENG LEE	EDR Digital Archive
2014	MONICA LEE	Cole Information
2010	MONICA LEE	Cole Information
2005	MONICA LEE	Cole Information
1995	LEE, ANDY	Cole Information

1217 S 5TH ST

Year	Uses	Source
2020	A SOO HOO	EDR Digital Archive
	ENGELINE WONG	EDR Digital Archive
	HOO SOO	EDR Digital Archive
2014	ANDREW SOO-HOO	Cole Information
2010	ANDREW SOO-HOO	Cole Information
2005	HOO SOO	Cole Information
2000	JULIE FRANCO	Cole Information
1995	OCCUPANT UNKNOWNN	Cole Information
1992	SOOHOO, ANDY	Cole Information

FINDINGS

1220 S 5TH ST

Year	Uses	Source
2020	MINH PHAN	EDR Digital Archive
	ELLEN YOUNG	EDR Digital Archive
	FRANKIE YOUNG	EDR Digital Archive
2014	FRANKIE YOUNG	Cole Information
2010	JESSICA LU	Cole Information
2005	DAN LU	Cole Information
2000	CINDY LU	Cole Information
1995	OCCUPANT UNKNOWNN	Cole Information

1221 S 5TH ST

Year	Uses	Source
2020	BO KIM	EDR Digital Archive
2014	OCCUPANT UNKNOWN	Cole Information
2010	OCCUPANT UNKNOWN	Cole Information
2005	OCCUPANT UNKNOWN	Cole Information
2000	OCCUPANT UNKNOWN	Cole Information
1995	KIM, JEANNIE	Cole Information

1224 S 5TH ST

Year	Uses	Source
2020	MATTHEW HO	EDR Digital Archive
	PAULINA HO	EDR Digital Archive
	OLENA TRI	EDR Digital Archive
2014	KENNETH HO	Cole Information
2010	TAM HA	Cole Information
2005	TAM HA	Cole Information
2000	GAETANO FARANDA	Cole Information
1995	FARANDA, GAETANO	Cole Information
1992	FARANDA, GAETANO	Cole Information

1225 S 5TH ST

Year	Uses	Source
2020	KAM CHU	EDR Digital Archive

FINDINGS

Year	Uses	Source
2020	GRACE CHU	EDR Digital Archive
	CLIFFORD CHU	EDR Digital Archive
2014	JANET HASEGAWA	Cole Information
2010	OCCUPANT UNKNOWN	Cole Information
2000	M LUU	Cole Information
1995	LUU, DAC	Cole Information

1228 S 5TH ST

Year	Uses	Source
2020	TAYLOR VASQUEZ	EDR Digital Archive
	RAMOS LEON	EDR Digital Archive
	ANTHONY VASQUEZ	EDR Digital Archive
	JORDAN REDILA	EDR Digital Archive
	IDA LEON	EDR Digital Archive
	JAMES RAMOS	EDR Digital Archive
	IDA RAMOS	EDR Digital Archive
	MAYA VASQUEZ	EDR Digital Archive
2014	RAMOS LEON	Cole Information
2010	RAMOS LEON	Cole Information
2005	IDA LEON	Cole Information
2000	CUONG DUONG	Cole Information
1995	LEON, IDA B	Cole Information

1229 S 5TH ST

Year	Uses	Source
2020	CAO LAM	EDR Digital Archive
	DONALD LAM	EDR Digital Archive
	VIVIAN LAM	EDR Digital Archive
2014	CAO LAM	Cole Information
2010	OCCUPANT UNKNOWN	Cole Information
2005	OCCUPANT UNKNOWN	Cole Information
2000	OCCUPANT UNKNOWN	Cole Information
1995	FUNAHASHI, NORIO K	Cole Information

FINDINGS

1232 S 5TH ST

Year	Uses	Source
2020	MATTHEW BURNETT	EDR Digital Archive
	KATHRYN BURNETT	EDR Digital Archive
	LARRY BURNETT	EDR Digital Archive
	DONNA BURNETT	EDR Digital Archive
2014	MATT BURNETT	Cole Information
2010	LARRY BURNETT	Cole Information
2005	LARRY BURNETT	Cole Information
2000	LARRY BURNETT	Cole Information
1995	BURNETT, LARRY	Cole Information
1992	BURNETT, LARRY	Cole Information

1233 S 5TH ST

Year	Uses	Source
2020	SHANNON MORALES	EDR Digital Archive
	JAMES MORALES	EDR Digital Archive
	VIVIAN MORALES	EDR Digital Archive
	JESSIE LEAL	EDR Digital Archive
2014	SERGIO LEAL	Cole Information
2010	JAMES MORALES	Cole Information
2005	JESSIE LEAL	Cole Information
2000	GEORGE DORSEY	Cole Information
1995	OCCUPANT UNKNOWNN	Cole Information
1992	DORSEY, GEORGE E	Cole Information

1234 S 5TH ST

Year	Uses	Source
1995	OCCUPANT UNKNOWNN	Cole Information

1235 S 5TH ST

Year	Uses	Source
2014	DANNY DONTRERAS	Cole Information
2010	DANNY DONTRERAS	Cole Information
2005	DANNY DONTRERAS	Cole Information

FINDINGS

1236 S 5TH ST

Year	Uses	Source
2014	OCCUPANT UNKNOWN	Cole Information
2005	JAVIER SALAS	Cole Information
2000	ANH LY	Cole Information
1995	CUONG, HUA K	Cole Information
1992	CUONG, HUA K	Cole Information

1239 S 5TH ST

Year	Uses	Source
2020	ROSA LAU	EDR Digital Archive
	JENNIFER LAU	EDR Digital Archive
2014	YU LAU	Cole Information
2010	MICHAEL SHENG	Cole Information
2005	MICHAEL SHENG	Cole Information
2000	D SHENG	Cole Information
1995	SHENG, DE Y	Cole Information
1992	SHENG, DE Y	Cole Information

1240 S 5TH ST

Year	Uses	Source
2020	DAVID YU	EDR Digital Archive
	LING CHAN	EDR Digital Archive
	VIRGINIA YU	EDR Digital Archive
2014	ZHONG YU	Cole Information
2010	RICHARD BUCHROEDER	Cole Information
2005	NANCY KRIEGSMAN	Cole Information
2000	F KRIEGSMAN	Cole Information
1995	KRIEGSMAN, F W	Cole Information
1992	KRIEGSMAN, ARTHUR H	Cole Information

1241 S 5TH ST

Year	Uses	Source
2020	ALAN LAM	EDR Digital Archive
	WAYNE LAM	EDR Digital Archive

FINDINGS

Year	Uses	Source
2020	CHUR LAM	EDR Digital Archive
	JEFFREY LAM	EDR Digital Archive
2014	JEFF LAM	Cole Information
2010	WAYNE LAM	Cole Information
2005	WAYNE LAM	Cole Information
2000	WAYNE LAM	Cole Information
1995	LAM, WAYNE	Cole Information

1244 S 5TH ST

Year	Uses	Source
2020	ROGER TOU	EDR Digital Archive
2014	ROGER TOU	Cole Information
2010	ROGER TOU	Cole Information
2005	ROGER TOU	Cole Information
2000	ALBERT FLANIGAN	Cole Information

1245 S 5TH ST

Year	Uses	Source
2020	SEAN TA	EDR Digital Archive
	MICHAEL BOTTA	EDR Digital Archive
	VICTOR TA	EDR Digital Archive
	ANN TA	EDR Digital Archive
	MICHELLE TA	EDR Digital Archive
	LEE TA	EDR Digital Archive
	NANCY TA	EDR Digital Archive
2014	CHRISTEL GOINS	Cole Information
2010	CHRISTEL GOINS	Cole Information
2005	NGAN TAM	Cole Information
2000	KWONG TAM	Cole Information
1995	LIN, TIEN K	Cole Information
1992	LIN, TIEN K	Cole Information

FINDINGS

1248 S 5TH ST

Year	Uses	Source
2020	SANDY SITU	EDR Digital Archive
	KAREN YU	EDR Digital Archive
	XI YU	EDR Digital Archive
2014	XI YU	Cole Information
2005	LEONA RENAUD	Cole Information
2000	LEONA RENAUD	Cole Information
1995	RENAUD, ROLAND L	Cole Information
1992	RENAUD, ROLAND L	Cole Information

1249 S 5TH ST

Year	Uses	Source
2020	CHEROLYN HART	EDR Digital Archive
2000	C HART	Cole Information
1995	HART, RALPH	Cole Information
1992	HART, RALPH	Cole Information

1250 S 5TH ST

Year	Uses	Source
1995	OCCUPANT UNKNOWNN	Cole Information

1251 S 5TH ST

Year	Uses	Source
2010	SAN CHO	Cole Information
2005	SAN CHO	Cole Information

1270 S 5TH ST

Year	Uses	Source
1995	GUO, SHAN	Cole Information

1291 S 5TH ST

Year	Uses	Source
2014	MABEL TO	Cole Information
2010	MABEL TO	Cole Information

FINDINGS

1408 S 5TH ST

Year	*Uses*	*Source*
2020	BRIAN TATSUNO	EDR Digital Archive
	SHIRLEY TATSUNO	EDR Digital Archive
	CHAU KHA	EDR Digital Archive
2014	JAMES ORITA	Cole Information
	BRIAN TATSUNO	Cole Information
	TADASHI NISHIOKA	Cole Information
	HONG ONG	Cole Information
2010	JAMES ORITA	Cole Information
	RICHARD WAGATSUMA	Cole Information
	BRIAN TATSUNO	Cole Information
	HONG ONG	Cole Information
	TADASHI NISHIOKA	Cole Information
	DUONG LUU	Cole Information
	MING WANG	Cole Information
2005	JAMES ORITA	Cole Information
	RICHARD WAGATSUMA	Cole Information
	BRIAN TATSUNO	Cole Information
	TADASHI NISHIOKA	Cole Information
	DUONG LUU	Cole Information
	MING WANG	Cole Information
2000	GING QUACH	Cole Information
	TRUNG KHA	Cole Information
	JAMES ORITA	Cole Information
	BRIAN TATSUNO	Cole Information
	THUY CHUONG	Cole Information
1995	TATSUNO, BRIAN N	Cole Information
1992	TATSUNO, BRIAN N	Cole Information
	BERHANU, ARAYA	Cole Information
	MARTINEZ, CEASAR	Cole Information
	FIGUEROA, OCTAVIO	Cole Information

FINDINGS

S 6TH ST

1044 S 6TH ST

Year	Uses	Source
2020	BRAN SALGADO	EDR Digital Archive
	YICK CHAN	EDR Digital Archive
2014	YICK CHAN	Cole Information
2010	YICK CHAN	Cole Information
2005	YUEN YICK	Cole Information
2000	YICK CHAN	Cole Information
1995	CHAN, YICK Y	Cole Information
1992	BOGGIO, D	Cole Information

1048 S 6TH ST

Year	Uses	Source
2020	KAM KWAN	EDR Digital Archive
	BARBARA CASTALDO	EDR Digital Archive
2014	COCO DAI	Cole Information
2010	VINCENT CASTALDO	Cole Information
2005	VINCENT CASTALDO	Cole Information
2000	VINCENT CASTALDO	Cole Information
1995	CASTALDO, VINCENT A	Cole Information

1052 S 6TH ST

Year	Uses	Source
2020	CHIUKEE YUNG	EDR Digital Archive
	KEE CHIU	EDR Digital Archive
	PETER YUNG	EDR Digital Archive
	ANGIE YUNG	EDR Digital Archive
2014	PETER YUNG	Cole Information
2010	PETER YUNG	Cole Information
2005	ANGIE YUNG	Cole Information
2000	CHIU YUNG	Cole Information
1995	YUNG, CHIU K	Cole Information
1992	YUNG, CHIU K	Cole Information

FINDINGS

1200 S 6TH ST

Year	Uses	Source
2020	SERENA NGO	EDR Digital Archive
	VINCENT NGO	EDR Digital Archive
	WALEN NGO	EDR Digital Archive
2014	JIMMY LY	Cole Information
2010	MUOI LY	Cole Information
2005	VINCENT NGO	Cole Information
2000	SERENA NGO	Cole Information
1995	LY, DONG S	Cole Information

1204 S 6TH ST

Year	Uses	Source
2020	EVA POON	EDR Digital Archive
	DERRICK POON	EDR Digital Archive
	PATRICK POON	EDR Digital Archive
	WILSON POON	EDR Digital Archive
	KEVIN POON	EDR Digital Archive
2014	PRO POON	Cole Information
2010	WILSON POON	Cole Information
2005	KAM POON	Cole Information
2000	OCCUPANT UNKNOWN	Cole Information
1995	POON, KWOK	Cole Information
1992	POON, KOWK S	Cole Information

1208 S 6TH ST

Year	Uses	Source
2020	JESSICA DE LA CRUZ	EDR Digital Archive
2014	DAVID DELACRUZ	Cole Information
2010	JESSICA DELACRUZ	Cole Information
2005	SONYA STARK	Cole Information
1995	STARK, WALLY	Cole Information
1992	STARK, CARLOS	Cole Information

FINDINGS

1210 S 6TH ST

Year	Uses	Source
1995	OCCUPANT UNKNOWNN	Cole Information

1212 S 6TH ST

Year	Uses	Source
2020	HSIN LIU	EDR Digital Archive
2014	HSIN LIU	Cole Information
2010	HSIN LIU	Cole Information
2005	HSIN LIU	Cole Information
2000	STARR BAISLEY	Cole Information
1995	BAISLEY, STARR H	Cole Information
1992	BAISLEY, STARR H	Cole Information

1216 S 6TH ST

Year	Uses	Source
2020	ALEJANDRO ROJAS	EDR Digital Archive
	ISABEL ROJAS	EDR Digital Archive
2014	STEPHEN WILLIAMS	Cole Information
2010	STEPHEN WILLIAMS	Cole Information
2005	MARIA ROJAS	Cole Information

1220 S 6TH ST

Year	Uses	Source
2020	JOHNNY LAM	EDR Digital Archive
	LIEM THAI	EDR Digital Archive
	HOANG THAI	EDR Digital Archive
	VIEN VAN LAM	EDR Digital Archive
2014	TUNG LAM	Cole Information
2010	TUNG LAM	Cole Information
2005	MEGA DISCOUNT USA	Cole Information
	VIEN LAM	Cole Information
2000	VIEN LAM	Cole Information
1995	LAU, HANGMAN	Cole Information

FINDINGS

1224 S 6TH ST

Year	Uses	Source
2020	KENT HO	EDR Digital Archive
	LINH LUONG	EDR Digital Archive
	BENTON HO	EDR Digital Archive
2014	BENTON HO	Cole Information
2005	BENTON HO	Cole Information
2000	BENTON HO	Cole Information
1995	LIEN, HUE	Cole Information
1992	LIEN, HUE	Cole Information

1228 S 6TH ST

Year	Uses	Source
2020	GOLDEN KOI CREATIVE	EDR Digital Archive
	DIEM DUONG	EDR Digital Archive
	THANG CHUNG	EDR Digital Archive
	MY DUONG	EDR Digital Archive
	TIFFANY CHUNG	EDR Digital Archive
	HUONG CHUNG	EDR Digital Archive
	ANDY CHUNG	EDR Digital Archive
2014	MY DUONG	Cole Information
2010	HUONG DUONG	Cole Information
2005	HUONG DUONG	Cole Information
2000	U TRUONG	Cole Information

1232 S 6TH ST

Year	Uses	Source
2020	KRISTEN MARTINEZ	EDR Digital Archive
	CESAR MARTINEZ	EDR Digital Archive
	LORRETTA CARMONA	EDR Digital Archive
2014	CESAR MARTINEZ	Cole Information
2010	CESAR MARTINEZ	Cole Information
2005	CESAR MARTINEZ	Cole Information
2000	APRIL SERRANO	Cole Information
1995	DOWNES, GAIL C	Cole Information

FINDINGS

1236 S 6TH ST

Year	Uses	Source
2020	DANIEL LATTUCA	EDR Digital Archive
	DAVID LATTUCA	EDR Digital Archive
2014	DANIEL LATTUCA	Cole Information
2010	MANUEL LATTUCA	Cole Information
2005	DANIEL LATTUCA	Cole Information
2000	MANUEL LATTUCA	Cole Information
1995	LATTUCA, MANUEL P	Cole Information
1992	LATTUCA, MANUEL P	Cole Information

1240 S 6TH ST

Year	Uses	Source
2020	FRANCISCO FERNANDEZ	EDR Digital Archive
	EDMUNDO FERNANDEZ	EDR Digital Archive
	CELIA FERNANDEZ	EDR Digital Archive
2010	FRANCISCO FERNANDEZ	Cole Information
2005	YUOH SHU	Cole Information
2000	HSIEN WEI	Cole Information
1995	OCCUPANT UNKNOWNN	Cole Information

1244 S 6TH ST

Year	Uses	Source
2020	HONG TUYET	EDR Digital Archive
	TUYET PHONG	EDR Digital Archive
	BETTY HORTON	EDR Digital Archive
2014	BETTY HORTON	Cole Information
2010	BETTY HORTON	Cole Information
2005	ANNSUE COLLECTIBLES	Cole Information
	TUYET PHONG	Cole Information
2000	MAY TANG	Cole Information
1995	PERRICONE, LUCY	Cole Information

FINDINGS

1248 S 6TH ST

Year	Uses	Source
2014	IRMA PATINO	Cole Information
2010	DONGRONG GU	Cole Information
	WEI LIANG	Cole Information
2005	DONGRONG GU	Cole Information
	OCCUPANT UNKNOWN	Cole Information
2000	M ESCAMILLA	Cole Information

1413 S 6TH ST

Year	Uses	Source
2020	ZEAS MARCELLINO	EDR Digital Archive
	MARIA ZEAS	EDR Digital Archive
	XAVIER ZEAS	EDR Digital Archive
2014	ZEAS MARCELLINO	Cole Information
2010	GIUSEPPE PARSI	Cole Information
2005	GIUSEPPE PARSI	Cole Information
2000	V PARSI	Cole Information

1417 S 6TH ST

Year	Uses	Source
2020	RODOLFO JUAREZ	EDR Digital Archive
	OTHON CARO	EDR Digital Archive
2014	SERGIO CARO	Cole Information
2010	REZA MOUSAVI	Cole Information
	L CASTILLO	Cole Information
	HERIBERTO CARO	Cole Information
2005	GERTRUDE CONTRERAS	Cole Information
2000	ROLAND CHARTIER	Cole Information
	MARIA ZAZUETA	Cole Information
	CARMEN SANCHEZ	Cole Information
1995	SANCHEZ, CARMEN	Cole Information
1992	AGUIRRE, CARMEN	Cole Information

FINDINGS

1419 S 6TH ST

Year	Uses	Source
2020	FA SHUN	EDR Digital Archive
2014	ZHANG SHUN	Cole Information
2010	ZHANG SHUN	Cole Information
2005	YI ZHANG	Cole Information
2000	OCCUPANT UNKNOWN	Cole Information
1995	VELASQUEZ, MARY C	Cole Information
1992	VELASQUEZ, MARY C	Cole Information

1421 S 6TH ST

Year	Uses	Source
2020	HUIMING QIAN	EDR Digital Archive
2014	SHUN ZHANG	Cole Information
2010	YI ZHANG	Cole Information
2005	SHUN ZHANG	Cole Information
2000	E SALDIVAR	Cole Information
1995	OCCUPANT UNKNOWNN	Cole Information

1423 S 6TH ST

Year	Uses	Source
2020	TRI AU	EDR Digital Archive
	ESPERANZA CERVANTES	EDR Digital Archive
	QUOC AU	EDR Digital Archive
	LAURA CERVANTES	EDR Digital Archive
	ALBERT CERVANTES	EDR Digital Archive
	JOSE CERVANTES	EDR Digital Archive
2014	CUONG QUOC	Cole Information
	JOSE CERVANTES	Cole Information
2010	QUOC AU	Cole Information
	JOSE CERVANTES	Cole Information
2005	QUOC AU	Cole Information
	JOSE CERVANTES	Cole Information
2000	JASON GHORBANI	Cole Information
	JOSE CERVANTES	Cole Information

Year	Uses	Source
1995	CERDA, C	Cole Information

1425 S 6TH ST

Year	Uses	Source
2010	RAMON CHUA	Cole Information
2005	OUTSOURCE COMPUTERS	Cole Information
	PHILIP CHUA	Cole Information

S 7TH ST

1209 S 7TH ST

Year	Uses	Source
2020	EVANGELICAL FORMOSAN CHR	EDR Digital Archive
2014	ALHAMBRA FRIENDS COMMUNITY CHURCH	Cole Information
	FRIENDS CHURCHESQUAKER	Cole Information
	EVANGELICAL FORMOSAN CHURCH OF ALHAM	Cole Information
2010	EVANGELICAL FORMOSAN CHURCH	Cole Information
	ALHAMBRA FRIENDS CMNTY CHURCH	Cole Information
2005	ALHAMBRA FRIENDS COMMUNITY CHURCH	Cole Information
	EVANGELICAL FORMOSAN CHUIRCH OF ALHA	Cole Information
1995	ALHAMBRA FRIENDS COMM CHURCH	Cole Information
	STALEY, BEN	Cole Information
1992	ALH FRIENDS CHURCH	Cole Information
	STALEY, BEN	Cole Information

S 8TH ST

1212 S 8TH ST

Year	Uses	Source
2020	CHURCH OF JESUS CHRIST OF LDS	EDR Digital Archive
2014	THE CHURCH OF JESUS CHRIST OF LATTER	Cole Information
2010	CHURCH OF JESUS CHRIST OF LDS	Cole Information
2005	CHURCHES CHURCH OF JESUS CHRIST OF L	Cole Information

Year	Uses	Source
1995	CHURCH OF JESUS CHRIST LDS	Cole Information
1992	CHURCH JESUS CHRIST	Cole Information

SHORB ST

602 SHORB ST

Year	Uses	Source
2006	No Current Listing	Haines Company

610 SHORB ST

Year	Uses	Source
1957	WALTZ H A	Pacific Telephone

652 SHORB ST

Year	Uses	Source
1980	ALHAMBRA CITY OF	Pacific Telephone

VALLEY BLVD

444 VALLEY BLVD

Year	Uses	Source
1980	RED CARPET REAL ESTATE	Pacific Telephone
	WILLIAMS BOB REALTY	Pacific Telephone

500 VALLEY BLVD

Year	Uses	Source
2006	CAFE SPOT	Haines Company
	PCS STATION	Haines Company
1985	TARGET ENTERPRISES NUMBER 18	Pacific Bell
1980	TARGET ENTERPRISES NUMBER 18 W VALLEY BLVD ALHAMBRA	Pacific Telephone

501 VALLEY BLVD

Year	Uses	Source
2006	KIM CHUY	Haines Company
	RESTAURANT	Haines Company
1985	KIM CHUY RESTAURANT	Pacific Bell

Year	Uses	Source
1980	CHINA DOLL THE RESTRNT W VALLEY BLVD ALHAMBRA	Pacific Telephone

511 VALLEY BLVD

Year	Uses	Source
2006	PEPES MEXICAN	Haines Company
1985	PEPES MEXICAN FOOD	Pacific Bell
1980	PEPES MEXICAN FOOD W VALLEY BLVD ALHAMBRA	Pacific Telephone

514 VALLEY BLVD

Year	Uses	Source
2006	SAMWOO	Haines Company
	BARBEQUE	Haines Company
1995	Sam Woo Barbeque restrat	Pacific Bell
1985	SAM WOO BARBEQUE RESTRNT	Pacific Bell
1980	HELEN S DRESS SHOP LADIES APPRL W VALLEY BLVD ALHAMBRA	Pacific Telephone

517 VALLEY BLVD

Year	Uses	Source
2006	JOHNANTHONYS	Haines Company
1995	Or	Pacific Bell
1985	JOHN ANTHONYS COIFFURE S	Pacific Bell
1980	JOHN ANTHONYS COIFFURE S W VALLEY BLVD ALHAMBRA	Pacific Telephone

525 VALLEY BLVD

Year	Uses	Source
2006	QUICKLY N	Haines Company
	SHUNHAIRSALON	Haines Company
	YNLDEVELOPMENT	Haines Company
1995	Image Designer	Pacific Bell
	I Victoria Beauty Salon	Pacific Bell
1981	WYNN ROSE REALTOR ALH	Pacific Telephone

FINDINGS

Year	Uses	Source
1980	CENTURY 21 SALES OFFICE CENTURY 21 AL GRAMBOW REALTY E MAIN ST ALHAMBRA	Pacific Telephone
	CENTURY 21 ARWIN REALTY INC W VALLEY BLVD ALHAMBRA	Pacific Telephone
1976	Alhambra	Pacific Telephone
	Wynn Rose realtor	Pacific Telephone

530 VALLEY BLVD

Year	Uses	Source
2006	TANDT	Haines Company
	RESTAURANT	Haines Company
	SUPPLIES	Haines Company
1995	Peters Restuarant & Supplies	Pacific Bell
	Peters Richard Whit	Pacific Bell
	Peters Richard	Pacific Bell
1986	KINGSTON REALTY & INVESTMENT INC ALH	Pacific Bell
1985	ASSOCIATED MERCHANDISING	Pacific Bell
	HITECH SYSTEMS INC	Pacific Bell
1980	AMERICAN DATA SYSTEMS W VALLEY BLVD ALHAMBRA	Pacific Telephone
	ASSOCIATED MERCHANDISING W VALLEY BLVD ALHAMBRA	Pacific Telephone
	LOVIK BRUCE W VALLEY BLVD ALHAMBRA	Pacific Telephone

539 VALLEY BLVD

Year	Uses	Source
2006	BUDGETCARAND	Haines Company
	TRUCK RNTL ALH BUDGETTRUCK	Haines Company
	RENTAL SEARS CAR&	Haines Company
	TRUCK RENTAL	Haines Company
1995	Budget Rent A Car	Pacific Bell
	Budget Rent A Truck	Pacific Bell
	Sears Car & Truck Rental	Pacific Bell
1985	BUDGET RENT-A-CAR	Pacific Bell

Year	Uses	Source
1985	SEARS CAR & TRUCK RENTAL	Pacific Bell
	SEARS ROEBUCK AND CO CONTRACT SALES	Pacific Bell
1980	LUCKY MOTORS W VALLEY BLVD ALHAMBRA	Pacific Telephone
1975	RAY WILES AUTO & TRAILER SALES	Pacific Telephone

540 VALLEY BLVD

Year	Uses	Source
2006	INTREPID CELL	Haines Company
1985	MORRIS PLAN COMPANY OF CALIFORNIA	Pacific Bell
	QUINN D ARCY MORRIS PLAN COMPANY OF CALIFORNIA	Pacific Bell
1980	MORRIS PLAN COMPANY OF CALIFORNIA	Pacific Telephone
	QUINN D ARCY MORRIS PLAN COMPANY OF CALIFORNIA W VALLEY BLVD ALHAMBRA	Pacific Telephone
1976	Alhambra	Pacific Telephone
	MORRIS PLAN COMPANY OF CALIFORNIA	Pacific Telephone

550 VALLEY BLVD

Year	Uses	Source
1995	Fortune Express Tours & Travel Inc	Pacific Bell
1985	LUSKO STEVEN DDS INC	Pacific Bell
1980	LUSKO STEVEN DD S W VALLEY BLVD ALHAMBRA	Pacific Telephone

554 VALLEY BLVD

Year	Uses	Source
1995	Golden Coast Medical Group	Pacific Bell
1980	CAMPBELL O R DC W VALLEY BLVD ALHAMBRA	Pacific Telephone
1975	CAMPBELL O R DC	Pacific Telephone

600 VALLEY BLVD

Year	Uses	Source
2006	JUSTTIRESALH	Haines Company
1995	Alhambra	Pacific Bell

Year	Uses	Source
1990	WINSTON TIRE COMPANY	Pacific Bell
1986	WINSTON TIRE COMPANY	Pacific Bell
1985	WINSTON TIRE COMPANY	Pacific Bell
1981	WINSTON TIRE COMPANY OTHER STORES	Pacific Telephone
1980	WINSTON TIRE COMPANY	Pacific Telephone
1976	WINSTON TIRE COMPANY Other Stores Alhambra	Pacific Telephone
1975	WINSTON DELTA TIRE COMPANY	Pacific Telephone

601 VALLEY BLVD

Year	Uses	Source
2006	AUTO PROS	Haines Company
1985	ALS UNION SERVICE	Pacific Bell
	UNION OIL DLRS SERVICE STNS ALHAMBRA	Pacific Bell
1980	ALS UNION SERVICE W VALLEY BLVD ALHAMBRA	Pacific Telephone
	UNION OIL DLRS SERVICE STNS	Pacific Telephone

620 VALLEY BLVD

Year	Uses	Source
1995	Royal House Restaurant	Pacific Bell

622 VALLEY BLVD

Year	Uses	Source
2006	ULINS DENTAL	Haines Company
	CLINIC INC	Haines Company
1985	VOSS RONAL DDS	Pacific Bell
1980	VOSS RONALD DDS W VALLEY BLVD ALHAMBRA	Pacific Telephone

625 VALLEY BLVD

Year	Uses	Source
2006	TOK AUTO REPAIR	Haines Company
	WESTRN UNION	Haines Company
	TIRE CO	Haines Company
1995	tok Auto Repair	Pacific Bell

Year	Uses	Source
1995	T Takal Bank Customer Service	Pacific Bell
	t No Charge To Calling Party	Pacific Bell
	Western Union Tire Co	Pacific Bell
1985	TOK AUTO REPAIR	Pacific Bell
	WESTERN UNION TIRE CO	Pacific Bell
1980	MARCOS AUTO BODY W VALLEY BLVD ALHAMBRA	Pacific Telephone
1975	MARCO S AUTO BODY	Pacific Telephone

628 VALLEY BLVD

Year	Uses	Source
2006	NOODLE CITY	Haines Company
1985	ROYAL HOUSE RESTAURANT	Pacific Bell
1980	DE ZARA S PIZZARIA W VALLEY BLVD ALHAMBRA	Pacific Telephone

632 VALLEY BLVD

Year	Uses	Source
1976	Modern Maid Div Service	Pacific Telephone
	Toastmaster Commercial Div Sales	Pacific Telephone
	Toastmaster Commercial Div Mc Graw Edison Co	Pacific Telephone

636 VALLEY BLVD

Year	Uses	Source
2006	CNV AUTO PART	Haines Company
1990	VALLEY AUTO SUPPLY ALH	Pacific Bell
1986	VALLEY AUTO SUPPLY ALH	Pacific Bell
1985	VALLEY AUTO SUPPLY	Pacific Bell
1981	VALLEY AUTO SUPPLY ALH	Pacific Telephone
1980	VALLEY AUTO SUPPLY W VALLEY BLVD ALHAMBRA	Pacific Telephone
1976	Valley Auto Supply	Pacific Telephone

640 VALLEY BLVD

Year	Uses	Source
2006	THE PASTA BAR INC	Haines Company

Year	Uses	Source
1995	Ten In Healthy Vegetarian Restaurant	Pacific Bell
1985	H SALT ESQUIRE FISH & CHIPS	Pacific Bell
	SALT H ESQUIRE FISH & CHIPS	Pacific Bell
1980	H SALT ESQUIRE FISH & CHIPS	Pacific Telephone
	SALT H ESQUIRE FISH & CHIPS	Pacific Telephone

647 VALLEY BLVD

Year	Uses	Source
2006	NHATRANG	Haines Company
	RESTAURANT	Haines Company
1995	Alhambra	Pacific Bell
1985	CARL S JR RESTAURANTS-	Pacific Bell
1980	CARL S JR RESTAURANTS	Pacific Telephone

700 VALLEY BLVD

Year	Uses	Source
2006	NOODLE PLANET	Haines Company
1995	Alhambra	Pacific Bell

701 VALLEY BLVD

Year	Uses	Source
2006	BUILDING ACUPUNT	Haines Company
	AMER URANUS	Haines Company
	INTNATL CORP CHANG KA MING	Haines Company
	ACUPUNCTURE&	Haines Company
	HERB EMPERORMEDICAL	Haines Company
	GROUP INC ESA MARKETING	Haines Company
	INC HUA KANG	Haines Company
	ACUPUCTURE JOSEPHS DENTAL	Haines Company
	LABORATORY JUAREZN EFREN	Haines Company
	DDS LIUZCORP	Haines Company
	LIUS MASSAGE	Haines Company
	CLINIC LU SHERMAN CHIRO	Haines Company
	LUKE HEALTH	Haines Company

FINDINGS

Year	*Uses*	*Source*
2006	CLINIC	Haines Company
	PHYSICAL THERAPY	Haines Company
	& REHAB SUCCESS	Haines Company
	GRAPHICS&	Haines Company
	IMAGING SUCCESS	Haines Company
	GRAPHICS&	Haines Company
	IMAGING SUPERTECH BUS	Haines Company
	SYS TING JULIE	Haines Company
	INSURANCE VK DRIVING	Haines Company
	SCHOOL ZHU JIM	Haines Company
	ACUPUNCTURE	Haines Company
1995	Beltone Hearing Aid Service	Pacific Bell
	Century Technology	Pacific Bell
	China Acupuncture & Herb Center	Pacific Bell
	China Airlines Passenger Reservations & Information	Pacific Bell
	No Charge To Calling Party	Pacific Bell
	Doctor Yangs Clinic	Pacific Bell
	J J Insurance	Pacific Bell
	Jaman Ronald D Law Offices Of	Pacific Bell
	Josephs Dental Laboratory	Pacific Bell
	Low ery Carroll T Inc	Pacific Bell
	Lu Sherman Chiropractic Clinic	Pacific Bell
	Lu Sh Min	Pacific Bell
	M & T Dental Lab	Pacific Bell
	Nguyen TIn Hoang DDS	Pacific Bell
	Success Publishing	Pacific Bell
	Yi Chlu Lee & Co	Pacific Bell
1990	DOCTOR YANG S CLINIC ALH	Pacific Bell
1986	DOCTOR YANG S CLINIC ALH	Pacific Bell
1985	ABEL MEDICAL GROUP	Pacific Bell
	ABEL MEDICAL GROUP	Pacific Bell
	BLESSING ACUPUNCTURE & HERBS CLINIC	Pacific Bell

Year	Uses	Source
1985	CANUTO ARCEBAL LACUESTA HEALTH CARE FOUNDATION	Pacific Bell
	M & T DENTAL LAB	Pacific Bell
	NAFOOSI S MD	Pacific Bell
	NGUYEN TIN-HOANG DDS	Pacific Bell
	NGUYEN TIN-HOANG DDS	Pacific Bell
	RANESES JOVENCIO L MD	Pacific Bell
	SHIH CHIN SHUN MD	Pacific Bell
1976	MEDICAL CENTER HOFGAARDEN	Pacific Telephone

703 VALLEY BLVD

Year	Uses	Source
2006	ALPHA MEDICAL	Haines Company
	PHARMACY	Haines Company
1985	CLINIC PHARMACY	Pacific Bell
1980	CLINIC PHARMACY W VALLEY BLVD ALHAMBRA	Pacific Telephone

707 VALLEY BLVD

Year	Uses	Source
2006	M&TDENTAL LAB	Haines Company
	NGUYENNATHAN	Haines Company
1995	Presley P L MD	Pacific Bell
	Presley Ru	Pacific Bell
	Zia Samue MD	Pacific Bell
1986	KARON ALLAN B MD PHYS & SURG ALH	Pacific Bell
	MEDICAL GROUP COMMUNITY AMBULATORY CARE CENTER ALH	Pacific Bell
	ROSENBERG HOWARD P MD PHYS & SURG ALH	Pacific Bell

711 VALLEY BLVD

Year	Uses	Source
2006	BUILDING B & L INVESTMENT	Haines Company
	BANDL	Haines Company
	INVESTMENTS	Haines Company

FINDINGS

Year	Uses	Source
2006	BRIGHTMARBLE	Haines Company
	INC CALSURELEGAL	Haines Company
	SERVICES GOLDEN EAGLE	Haines Company
	REALTY GOLDEN EAGLE	Haines Company
	REALTY CORP IMPERLINTERNATL	Haines Company
	TRVL& TOURS INTER EXPRESS	Haines Company
	TOURS &TRAVEL INTL BANK OF	Haines Company
	CAUFORNIA LAWOFFICE OF	Haines Company
	YEE JEN SHAUI LIN LILIAN CP	Haines Company
	UN LILLIAN	Haines Company
	USLINES INC	Haines Company
	PENN WAYNE P	Haines Company
	PENN WAYNE P	Haines Company
	QUONYEWTING	Haines Company
	YEE JEN SHUAI	Haines Company
1995	BOS Serv Ices	Pacific Bell
	Cantonese American Service Center	Pacific Bell
	Chew & Leung Engineering Service	Pacific Bell
	Chew Marsden	Pacific Bell
	Copiernew	Pacific Bell
	Dayan Trading Inc	Pacific Bell
	Golden Eagle Realty Corp	Pacific Bell
	Golden Eagle Rooter & Plumbing Cov	Pacific Bell
	Imperial Internatl Travel & Tours	Pacific Bell
	Inter Express US A Tours Co	Pacific Bell
	International Bank Of California	Pacific Bell
	tin illian & Co CPA	Pacific Bell
	Un Lily Li	Pacific Bell
	Lo Michael Yatty	Pacific Bell
	Shuai Yee Jen atty	Pacific Bell
	Shuang Corp	Pacific Bell
	W TJ Inc	Pacific Bell

FINDINGS

Year	*Uses*	*Source*
1995	W TJ Inc	Pacific Bell
1990	BOS SERVICES ALH	Pacific Bell
	EXPRESS MORTGAGE LENDING CO ALH	Pacific Bell
	INTERNATIONAL BANK OF CALIFORNIA	Pacific Bell
1986	BOS SERVICES ALH	Pacific Bell
	HOFGAARDEN MEDICAL CENTER ALH	Pacific Bell
	INTERNATIONAL BANK OF CALIFORNIA OFFICE	Pacific Bell
	LENDERS FINANCIAL SERVICES INC ALH	Pacific Bell
	QUALLA R ROY MD ALH	Pacific Bell
	SPECHT HENRY D MD ALH	Pacific Bell
1985	BOS SERVICES	Pacific Bell
	BELTONE HEARING AID SERVICE	Pacific Bell
	BOVINO INTERNATL INC	Pacific Bell
	CHEN JASON CPA	Pacific Bell
	CHEW B LEUNG ENGINEERING SERVICE	Pacific Bell
	DIRECT MARKETING	Pacific Bell
	DIVERSIFIED FINANCIAL SERVICES	Pacific Bell
	DR YANGS CLINIC	Pacific Bell
	ENG TA TRADING INC	Pacific Bell
	EUHANSLEY SALES INC	Pacific Bell
	GOLDEN 7 ASSOCIATED CO TRADNG	Pacific Bell
	HOFGAARDEN MEDICAL CENTER	Pacific Bell
	INTER EXPRESS USA TOURS CO	Pacific Bell
	KUO RANG INTERNATIONAL INC	Pacific Bell
	LO MICHAEL Y ATTY	Pacific Bell
	PENN WAYNE P ATTY	Pacific Bell
	QUALIA R RAY MD HOFGAARDEN MEDICAL CENTER	Pacific Bell
	SAN NOON CHI SOUVNR	Pacific Bell
	SEGESMAN JOHN	Pacific Bell
	SHUAI YEE HORN ATTY	Pacific Bell
	SHUAI YEE JEN ATTY	Pacific Bell

FINDINGS

Year	Uses	Source
1985	SINGER ARTHUR L MD	Pacific Bell
	SPECHT HENRY D MD	Pacific Bell
	SPECHT HENRY D MD HOFGAARDEN MEDICAL CENTER	Pacific Bell
	T & T CONSTRUCTION	Pacific Bell
	YUE YUEN CO	Pacific Bell
1981	BARNES G MD HOFGAARDEN MEDICL CENTER ALH	Pacific Telephone
	HOFFGARDEN MEDICAL CENTER ALH	Pacific Telephone
	HOFGAARDEN L V MD ALH	Pacific Telephone
	HOFGAARDEN MEDICAL CENTER ALH	Pacific Telephone
	HOFGAARDEN MEDICAL CLINIC ALH	Pacific Telephone
	MEDICAL CENTER HOFGAARDEN ALH	Pacific Telephone
1980	BARNES GERALD MD HOFGARDEN MEDICAL CENTER W VALLEY BLVD ALHAMBRA	Pacific Telephone
	CAMPBELL WALLACE D MD W VALLEY BLVD ALHAMBRA	Pacific Telephone
	CLINIC HOFGAARDEN MEDICAL W VALLEY BLVD ALHAMBRA	Pacific Telephone
	CUCULAT ANDREW MD HOFGAARDEN MEDICAL CENTER W VALLEY BLVD ALHAMBRA	Pacific Telephone
	HOFFGARDEN MEDICAL CENTER W VALLEY BLVD ALHAMBRA	Pacific Telephone
	HOFGAARDEN L V MD HOFGAARDEN MEDICAL CENTER W VALLEY BLVD ALHAMBRA	Pacific Telephone
	HOFGAARDEN MEDICAL CENTER W VALLEY BLVD ALHAMBRA	Pacific Telephone
	HOFGAARDEN MEDICAL CLINIC W VALLEY BLVD ALHAMBRA	Pacific Telephone
	HOFGARDEN MEDICAL CLINIC W VALLEY BLVD ALHAMBRA	Pacific Telephone
	LEMES ANDREW III MD HOFGAARDEN MEDICAL CENTER W VALLEY BLVD ALHAMBRA	Pacific Telephone
	MEDICAL CENTER HOFGAARDEN W VALLEY BLVD ALHAMBRA	Pacific Telephone

Year	Uses	Source
1980	QUALIA R RAY MD HOFGAARDEN MEDICAL CENTER W VALLEY BLVD ALHAMBRA	Pacific Telephone
	SINGER ARTHUR L MD W VALLEY BLVD ALHAMBRA	Pacific Telephone
	SPECHT HENRY D MD W VALLEY BLVD ALHAMBRA	Pacific Telephone
	SPECHT HENRY D MD HOFGAARDEN MEDICAL CENTER W VALLEY BLVD ALHAMBRA	Pacific Telephone
1976	CLINIC HOFGAARDEN MEDICAL	Pacific Telephone
	Grant Leslie C MD	Pacific Telephone
	Hands Alexander P MD	Pacific Telephone
	Harmon Paul MD	Pacific Telephone
	HOFFGARDEN MEDICAL CENTER	Pacific Telephone
	Hofgaarden L V MD	Pacific Telephone
	HOFGAARDEN MEDICAL CENTER	Pacific Telephone
	HOFGARDEN MEDICAL CLINIC	Pacific Telephone
	Specht Henry D MD	Pacific Telephone
1975	FRIESEN REGINALD B MD HOFGAARDEN MEDICAL CENTER	Pacific Telephone
	JAHN JAMES G MD HOFGAARDEN MEDICAL CENTER	Pacific Telephone

742 VALLEY BLVD

Year	Uses	Source
2006	BACCALI SKEWERS	Haines Company
1995	Yuan Ten Restaurant	Pacific Bell
	Yuan Tiech Chen 1	Pacific Bell
	Yuan Tony	Pacific Bell
1985	YUAN TEN RESTAURANT	Pacific Bell
1980	CHENS RESTAURANT W VALLEY BLVD ALHAMBRA	Pacific Telephone

764 VALLEY BLVD

Year	Uses	Source
1950	ITALIAN CENTER CAFE	Pacific Telephone
	ITALIAN CENTER CAFE	Pacific Telephone

FINDINGS

W SHORB ST

400 W SHORB ST

Year	Uses	Source
2014	BRAD JOHNSTON	Cole Information
2010	BRAD JOHNSTON	Cole Information
2005	BRAD JOHNSTON	Cole Information

408 W SHORB ST

Year	Uses	Source
1992	SIN, EDDY	Cole Information

800 W SHORB ST

Year	Uses	Source
2020	MUOI TAT	EDR Digital Archive
	FRANCIS WONG	EDR Digital Archive
2005	LIEM DANG	Cole Information
2000	HELEN REXROAT	Cole Information
1995	OCCUPANT UNKNOWNN	Cole Information

W VALLEY BLVD

434 W VALLEY BLVD

Year	Uses	Source
2020	HH MOTOR SVC	EDR Digital Archive

441 W VALLEY BLVD

Year	Uses	Source
2020	LEREM GROUP HOLDING INC	EDR Digital Archive
	YIN TONG FURNITURE INC	EDR Digital Archive
2014	STAR TECH AUTO SVC INC	Cole Information
2005	STAR 8 AUTO TECH	Cole Information
1995	A & A AUTO SVC	Cole Information
1992	A&A AUTO SERVICE	Cole Information

FINDINGS

448 W VALLEY BLVD

Year	Uses	Source
2020	TOPCO INSURANCE INC	EDR Digital Archive

500 W VALLEY BLVD

Year	Uses	Source
2020	SPOT CAFE	EDR Digital Archive
	IY RETAIL TWO LLC	EDR Digital Archive
	LUKE JAMES	EDR Digital Archive
2014	CAFE SPOT	Cole Information
	ACTIVAPE	Cole Information
2010	CAFE SPOT	Cole Information
2005	CAFE SPOT	Cole Information
	PCS STATION	Cole Information
	SINGULAR WIRELESS INC	Cole Information
1995	FORTUNE EXPRESS TOURS & TRAVEL	Cole Information

501 W VALLEY BLVD

Year	Uses	Source
2020	KIM CHUY RESTAURANT	EDR Digital Archive
2010	KIM CHUY RESTAURANT	Cole Information
2005	KIM CHUY RESTAURANT	Cole Information
1995	KIM CHUY RESTAURANT	Cole Information
1992	KIM CHUY RESTAURANT	Cole Information

511 W VALLEY BLVD

Year	Uses	Source
2020	PEPE'S MEXICAN FOOD	EDR Digital Archive
	RUSSI FOOD GROUP	EDR Digital Archive
2014	PEPES MEXICAN FOOD	Cole Information
2010	PEPES MEXICAN FOOD	Cole Information
2005	PEPES FINEST MEXICAN FOOD	Cole Information
1995	PEPES MEXICAN FOOD	Cole Information
1992	PEPES MEXICAN FOOD	Cole Information

514 W VALLEY BLVD

Year	Uses	Source
2020	SAM WOO BARBEQUE	EDR Digital Archive
2014	SAM WOO BARBEQUE RESTRNT	Cole Information
2010	SAM WOO BARBEQUE	Cole Information
1995	SAM WOO BARBEQUE	Cole Information
1992	SAM WOO BARBEQUE	Cole Information

517 W VALLEY BLVD

Year	Uses	Source
2014	CHONG LUN WANG INC	Cole Information
2005	JOHN ATHONYS COIFFURES	Cole Information
1995	JOHN ANTHONYS COIFFURES	Cole Information
1992	JOHN ANTHONYS CFRS	Cole Information

525 W VALLEY BLVD

Year	Uses	Source
2020	YNL DEVELOPMENT CO	EDR Digital Archive
	SHUN HAIR SALON	EDR Digital Archive
	YILI SERVICE CTR	EDR Digital Archive
2014	SHUN HAIR SALON	Cole Information
	YI LI SERVICE CENTER	Cole Information
	YNL DEVELOPMENT CO	Cole Information
2010	SHUN HAIR SALON	Cole Information
	DINGS GARDEN	Cole Information
	ELITE LEGAL SVC	Cole Information
	HUAMEI	Cole Information
2005	WALK IN WEB STORE INC	Cole Information
	SHUN HAIR SALON	Cole Information
	HUA MEI IMMIGRATION LEGAL SERVICES	Cole Information
	DINGS GARDEN	Cole Information
1995	JIMMY LOH ACCOUNTING OFFICE	Cole Information
	VICTORIA BEAUTY SALON	Cole Information
	IMAGE DESIGNER	Cole Information
	MY KITCHEN	Cole Information

Year	Uses	Source
1992	IMAGE DESIGNER	Cole Information
	VICTORIA BEAUTY SLN	Cole Information
	MY KITCHEN	Cole Information
	ACCOUNTING OFC LOH	Cole Information

530 W VALLEY BLVD

Year	Uses	Source
2020	TNT RESTAURANT SUPPLIES	EDR Digital Archive
2014	TNT RESTAURANT SUPPLIES	Cole Information
2010	T & T RESTAURANT SUPPLIES	Cole Information
2005	T & T RESTAURANT SUPPLIES	Cole Information
1995	PETERS RESAURANT & SUPPLIES	Cole Information
1992	KINGSTON RLTY&INVS	Cole Information

539 W VALLEY BLVD

Year	Uses	Source
2020	BUDGET TRUCK RENTAL	EDR Digital Archive
	BUDGET RENT A CAR	EDR Digital Archive
2014	BUDGET	Cole Information
	SEARS CAR & TRUCK RENTAL	Cole Information
	BUDGET TRUCK RENTAL	Cole Information
2010	SEARS CAR & TRUCK RENTAL	Cole Information
	BUDGET TRUCK RENTAL	Cole Information
2005	BUDGET CAR & TRUCK RENTAL	Cole Information
1995	SEARS CAR & TRUCK RENTAL	Cole Information
	BUDGET RENT A CAR	Cole Information
1992	SEARS CAR&TRCK RNTL	Cole Information
	BUDGET RENT A CAR	Cole Information

540 W VALLEY BLVD

Year	Uses	Source
2005	WIRELESS KINGDOM INC	Cole Information
	INTREPID CELL CORP	Cole Information
1992	QUINN DARCY	Cole Information

FINDINGS

550 W VALLEY BLVD

Year	Uses	Source
1995	FORTUNE EXPRESS TOURS & TRAVEL	Cole Information
1992	FORTUNE TOURS&TRVL	Cole Information

554 W VALLEY BLVD

Year	Uses	Source
1995	GOLDEN COAST MEDICAL GROUP	Cole Information

600 W VALLEY BLVD

Year	Uses	Source
2020	GOODYEAR TIRE & SVC NETWORK	EDR Digital Archive
	JUST TIRES	EDR Digital Archive
2014	JUST TIRES	Cole Information
2010	JUST TIRES	Cole Information
2005	JUST TIRES	Cole Information
1995	WINSTON TIRE CO	Cole Information
1992	WINSTON TIRE CO	Cole Information

601 W VALLEY BLVD

Year	Uses	Source
2020	76	EDR Digital Archive
	AUTO PROS 76	EDR Digital Archive
2014	AUTO PROS	Cole Information
2010	AUTO PROS 76	Cole Information
2005	AUTO PROS	Cole Information
1995	GEORGES UNOCAL	Cole Information
1992	GEORGES UNOCAL	Cole Information

622 W VALLEY BLVD

Year	Uses	Source
2020	LIN DDS DR	EDR Digital Archive
	LIN'S DENTAL CLINIC INC	EDR Digital Archive
2014	LINS DENTAL CLINIC INC	Cole Information
2010	LINS DENTAL CLINIC INC	Cole Information
2005	LINS DENTAL CLINIC INC	Cole Information

Year	Uses	Source
1995	TODD MAEDA DDS	Cole Information
1992	MAEDA TODD DDS	Cole Information

625 W VALLEY BLVD

Year	Uses	Source
2020	WESTER UNION TIRE CO	EDR Digital Archive
	CHANG VIE	EDR Digital Archive
2014	WESTERN UNION	Cole Information
2010	TOK AUTO REPAIR	Cole Information
	WESTERN UNION TIRE CO	Cole Information
1995	TOK AUTO REPAIR	Cole Information
1992	TOK AUTO REPAIR	Cole Information
	WESTRN UNION TIRE	Cole Information

628 W VALLEY BLVD

Year	Uses	Source
2020	NEW NOODLE CITY	EDR Digital Archive
2014	NEW NOODLE CITY INC	Cole Information
2005	NODDLE CITY	Cole Information
1995	ROYAL HOUSE RESTAURANT	Cole Information
1992	ROYAL HOUSE REST	Cole Information

636 W VALLEY BLVD

Year	Uses	Source
2020	CNV AUTO PARTS	EDR Digital Archive
	VINCE TRUONG	EDR Digital Archive
2014	CNV AUTO PARTS	Cole Information
2010	CNV AUTO PARTS	Cole Information
1995	VALLEY AUTO SUPPLY CO	Cole Information
1992	VALLEY AUTO SUPPLY	Cole Information

640 W VALLEY BLVD

Year	Uses	Source
2020	YU MING	EDR Digital Archive
	AOMA MANAGEMENT INC	EDR Digital Archive

Year	Uses	Source
2020	SPACE ENTERTAINMENT LLC	EDR Digital Archive
	ANBO LLC	EDR Digital Archive
	MO MO BAKERY	EDR Digital Archive
2014	CHA CHA CHILI	Cole Information
2010	C P BAKING CORP	Cole Information
	JAZZ CAT CAFE	Cole Information
2005	THE PASTA BAR INC	Cole Information
	CHEESE NUMBER 8 INC	Cole Information
1995	TEN IN HEALTHY VEGETARIAN	Cole Information
1992	TEN IN VEGETRN REST	Cole Information

647 W VALLEY BLVD

Year	Uses	Source
2020	BANH MICHIGAN & CHE CALI	EDR Digital Archive
2014	BANH MI & CHE CALI	Cole Information
2010	BANH MI & CHE CALI	Cole Information
2005	NHA TRANG RESTAURANT	Cole Information
	BRODARD RESTAURANTE	Cole Information
1995	CARLS JR RESTAURANT	Cole Information
1992	CARLS JR RST ALH	Cole Information

700 W VALLEY BLVD

Year	Uses	Source
2020	NOODLE WORLD	EDR Digital Archive
2014	NOODLE WORLD	Cole Information
2010	NOODLE WORLD	Cole Information
2005	NOODLE PLANET	Cole Information
1995	BOBS BIG BOY RESTAURANT	Cole Information
1992	BOBS BIG BOY REST	Cole Information

701 W VALLEY BLVD

Year	Uses	Source
2020	JULIE TING INSURANCE	EDR Digital Archive
	V K DRIVING SCHOOL	EDR Digital Archive

FINDINGS

Year	Uses	Source
2020	PINEBROOK ACUPUNCTURE	EDR Digital Archive
	HONG YAOWEN	EDR Digital Archive
	SHERMAN LU CHIROPRACTIC	EDR Digital Archive
	WONG TRADING ENTERPRISES LLC	EDR Digital Archive
	AL-SALTI RULA A DDS	EDR Digital Archive
2014	ALSALTI RULA A DDS	Cole Information
	TING JULIE INSURANCE	Cole Information
	LU SHERMAN CHIROPRACTIC CLINIC	Cole Information
	PINEBROOK ACUPUNCTURE	Cole Information
	EMPEROR MEDICAL GROUP INC	Cole Information
	CCM HEALTH	Cole Information
	HUA KANG ACUPUCTURE	Cole Information
	V K DRIVING SCHOOL	Cole Information
	ESA MARKETING INC	Cole Information
	RULA AL-SALTI	Cole Information
	JUAREZ EFREN	Cole Information
	A HUA	Cole Information
2010	JULIE TING INSURANCE	Cole Information
	WANG WEI ACUPUNCTURE CLINIC	Cole Information
	JUAREZ N EFREN DDS	Cole Information
	LUKE HEALTH CLINIC	Cole Information
	PACIFIC COACH WAY INC	Cole Information
	EMPEROR MEDICAL GROUP INC	Cole Information
	ORIENTAL MASSAGE	Cole Information
	KA MING CHANG ACUPUNCTURE	Cole Information
	GUANG LONG MEDICAL CTR	Cole Information
	XIAO XIAO TRAVEL	Cole Information
	V K DRIVING SCHOOL	Cole Information
	HERO INTERNATIONAL US HOLDING	Cole Information
	SHERMAN LU CHIROPRACTIC CLINIC	Cole Information
	HUA KANG ACUPUNCTURE	Cole Information
	N JUAREZ	Cole Information

FINDINGS

Year	Uses	Source
2005	HUA KANG ACUPUNCTURE	Cole Information
	JOSEPHS DENTAL LABORATOR	Cole Information
	EMPEROR MEDICAL GROUP INC	Cole Information
	LUKE HEALTH CLINIC	Cole Information
	JUAREZ N EFREN DDS	Cole Information
	CAL PACIFIC MANAGEMENT INC	Cole Information
	AMERICAN URANUS INTNATL CORP	Cole Information
	CHANG KA MING ACUPUNCTURE & HERBS	Cole Information
	AM DEVELOPMENT GROUP	Cole Information
	VK DRIVING SCHOOL	Cole Information
	NATIONAL JOB & DATING SERVICES	Cole Information
	ZHU JIM ACUPUNCTURE	Cole Information
	TING JULIE INSURANCE	Cole Information
	SUPER TECH BUSINESS SYSTEMS	Cole Information
	SUCCESS GRAPHIC & IMAGING	Cole Information
	JOANNA HO	Cole Information
	KA CHANG	Cole Information
	KANG HUA	Cole Information
	N JUAREZ	Cole Information
	JIM ZHU	Cole Information
2000	JINBAO XU	Cole Information
1995	SUCCESS TYPESETTING & GRAPHICS	Cole Information
	KA MING CHANG ACUPUNCTURE	Cole Information
	SAN NGUYEN MD	Cole Information
	J J INSURANCE	Cole Information
	BELTONE HEARING AID CTR	Cole Information
	SHERMAN LU CHIROPRACTIC CLINIC	Cole Information
	DOCTOR YANGS CLINIC	Cole Information
	YI CHIU LEE & CO	Cole Information
	TIN HOANG NGUYEN DDS	Cole Information
	EVERGREEN HEALTH CARE	Cole Information
	M & T DENTAL LABORATORY	Cole Information

FINDINGS

Year	Uses	Source
1995	LAW OFFICE OF RONALD D JAMAN	Cole Information
	NGUYEN, T	Cole Information
1992	CHANG KA M ACPNCTRE	Cole Information
	HOANG BAO TIEN MDCL	Cole Information
	MCDOWELL NATHLIE MD	Cole Information
	J J INSURANCE	Cole Information
	JAN HSIANG USA INC	Cole Information
	NGUYEN SAN MD	Cole Information
	BELTONE HRNG AID SV	Cole Information
	DOCTOR YANGS CLINIC	Cole Information
	SUCCESS PUBLISHING	Cole Information
	LU SHERMAN CHIRO	Cole Information
	YI CHIU LEE&CO	Cole Information
	JOSEPHS DENTAL LAB	Cole Information
	JAMAN R D LAW OFC	Cole Information
	M&T DENTAL LAB	Cole Information
	CHINA ACPNCTR&HERB	Cole Information

703 W VALLEY BLVD

Year	Uses	Source
2020	WU DAVID R	EDR Digital Archive
	ALPHA MEDICAL PHARMACY	EDR Digital Archive
2014	ALPHA MEDICAL PHARMACY	Cole Information
2010	ALPHA MEDICAL PHARMACY	Cole Information
2005	ALPHA MEDICAL PHARMACY	Cole Information
1995	ALPHA MEDICAL PHARMACY	Cole Information
	LAW, VICTOR	Cole Information
1992	ALPHA MEDICAL PHAR	Cole Information

707 W VALLEY BLVD

Year	Uses	Source
2020	NGUYEN NATHAN N T DDS	EDR Digital Archive
	TM DENTAL LAB INC	EDR Digital Archive
2014	M & T DENTAL LAB INC	Cole Information

Year	Uses	Source
2014	NGUYEN NATHAN N T DMD	Cole Information
2010	M & T DENTAL LAB	Cole Information
	NGUYEN NATHAN N T DDS	Cole Information
	MASTER YI YUNGAO INTL CULTURAL	Cole Information
2005	M & T DENTAL LAB INC	Cole Information
	NGUYEN NATHAN N T DMD	Cole Information
	MASTER YI YUNGAO INTL CULTURAL	Cole Information
1995	OCCUPANT UNKNOWNN	Cole Information

711 W VALLEY BLVD

Year	Uses	Source
2020	MAGELLAN ASSETS INC	EDR Digital Archive
	KIMPTON CHILD EDUCATION CTR	EDR Digital Archive
	OUR CAFE LLC	EDR Digital Archive
	USA L & H TRAVEL CO LTD	EDR Digital Archive
	SUNCOAST LLC	EDR Digital Archive
	ASIA-PACIFIC BLDG MATERIAL	EDR Digital Archive
	YEE JEN SHUAI ATY	EDR Digital Archive
	POWER HEALTH INC	EDR Digital Archive
	YEW TING QUON & ASSOC	EDR Digital Archive
	537 LOMITA GROUP LLC	EDR Digital Archive
	INTER-EXPRESS TOURS & TRAVEL	EDR Digital Archive
	SPARTAN LION INC	EDR Digital Archive
	LILLIAN LIN CPA INC	EDR Digital Archive
	STERLING BANK & TRUST	EDR Digital Archive
	QUON S	EDR Digital Archive
	LAW OFFICE OF DENNIS EOFFE	EDR Digital Archive
	LU WENBO DDS	EDR Digital Archive
	INTERNATIONAL GROUP	EDR Digital Archive
	LAW OFFICE OF WAYNE PENN	EDR Digital Archive
	J F MATERIAL CORP	EDR Digital Archive
	L K H MANAGEMENT CO	EDR Digital Archive
	PIE 12 PIZZA INVESTMENT LLC	EDR Digital Archive

FINDINGS

Year	Uses	Source
2020	TSZ LO B & L INVESTMENTS	EDR Digital Archive
	BLJ INVESTMENT INC	EDR Digital Archive
	ASCENT SPORT & ENTRTN CO LTD	EDR Digital Archive
	D W SPORTS CO LTD	EDR Digital Archive
2014	TSZ LO B & L INVESTMENTS	Cole Information
	LAW OFFICE OF WAYNE PENN	Cole Information
	JANBOW INTERNATIONAL INC	Cole Information
	LILLIAN LIN CPA INC	Cole Information
	INTER EXPRESS TOURS & TRAVEL INC	Cole Information
	QUON YEW TING	Cole Information
	XIAO XIAO TRAVEL	Cole Information
	POWER HEALTH INC	Cole Information
	LAW OFFICE OF DENNIS EOFFE	Cole Information
	GOLDEN EAGLE REALTY CORP	Cole Information
	1ST BANK	Cole Information
2010	LILLIAN LIN & CO	Cole Information
	CALSURE LEGAL SVC	Cole Information
	TSZ LO B & L INVESTMENTS	Cole Information
	B & L INVESTMENTS	Cole Information
	YEEJEN SHAUI LAW OFFICE	Cole Information
	WAYNE P PENN LAW OFFICE	Cole Information
	SHUAI YEE JEN	Cole Information
	INTER EXPRESS TRAVEL	Cole Information
	FIRST BANK	Cole Information
	LILLIAN LIN CPA	Cole Information
	YEW TING QUON & ASSOC	Cole Information
	LISLINES INC	Cole Information
	GOLDEN EAGLE REALTY CORP	Cole Information
	POWER HEALTH INC	Cole Information
	INTEREXPRESS TOURS & TRAVEL	Cole Information
2005	INTER EXPRESS TOURS & TRAVEL	Cole Information
	CDG GROUP INC	Cole Information

FINDINGS

Year	Uses	Source
2005	BRIDGE TOURS & TRADING	Cole Information
	BRIDGE TOURS AND TRADING	Cole Information
	CALSURE LEGAL SERVICES	Cole Information
	UNITED CHARITY FOUNDATION	Cole Information
	YEE JEN SHUAI	Cole Information
	B AND L INVESTMENTS	Cole Information
	LAW OFFICES OF WAYNE P PENN	Cole Information
	QUON YEW TING	Cole Information
	LIN LILIAN CPA	Cole Information
	GOLDEN EAGLE REALTY CORP	Cole Information
	INTERNATIONAL BANK OF CALIFORNIA	Cole Information
2000	J-TECH COMPUTER	Cole Information
	YEW QUON	Cole Information
1995	BOS SVC	Cole Information
	INTER EXPRESS TOURS & TRAVEL	Cole Information
	LAI LAI TOURS	Cole Information
	IMPERIAL INTERNATIONAL TRAVEL	Cole Information
	LAW OFFICE OF MICHAEL Y LO	Cole Information
	YEW TING QUON & ASSOC	Cole Information
	GOLDEN EAGLE REALTY CORP	Cole Information
	LAW OFFICE OF YEE JEN SHUAI	Cole Information
	LILLIAN LIN & CO	Cole Information
	WAYNE P PENN	Cole Information
	CHEW & LEUNG ENGINEERING SVC	Cole Information
	WTJ INC	Cole Information
	QUON, YEW T	Cole Information
	LO, MICHAEL Y	Cole Information
	SHUAI, YEE J	Cole Information
	PENN, WAYNE P	Cole Information
1992	SHUAI YEE JEN ATTY	Cole Information
	LO MICHAEL Y ATTY	Cole Information
	LIN LILLIAN&CO CPA	Cole Information

FINDINGS

Year	Uses	Source
1992	INTER EXPRESS TOURS	Cole Information
	INTL BANK CALIF	Cole Information
	LAI LAI TOURS	Cole Information
	COPIER NEW	Cole Information
	CHENG MIKO	Cole Information
	SAN SAN FASHION	Cole Information
	QUON YEW TING	Cole Information
	PENN WAYNE P ATTY	Cole Information
	B O S SERVICES	Cole Information
	IMPERL INTL TRAVEL	Cole Information
	FORTUNE AUTO SALES	Cole Information
	GOLDEN EAGLE REALTY	Cole Information
	CHEW&LEUNG ENGRG SV	Cole Information
	QUON, YEW T	Cole Information
	CHENG, MIKO	Cole Information

742 W VALLEY BLVD

Year	Uses	Source
2014	THE BOILING CRAB	Cole Information
2010	BOILING CRAB	Cole Information
2005	VALLEY CAFE	Cole Information
	WAIKIKI HAWAIIAN BBQ	Cole Information
1995	KING TEN RESTAURANT	Cole Information
1992	KING TEN RSTRNT	Cole Information
	YUAN TEN RESTAURANT	Cole Information

777 W VALLEY BLVD

Year	Uses	Source
2005	MEI HOU	Cole Information
2000	BONITA GOULD	Cole Information
1995	KUNKLE, WARREN G	Cole Information

FINDINGS

W VALLEY BLVD STE 208

711 W VALLEY BLVD STE 208

Year	*Uses*	*Source*
2020	LILLIAN LIN	EDR Digital Archive

W VALLEY BLVD STE 306

711 W VALLEY BLVD STE 306

Year	*Uses*	*Source*
2020	SELINA QUON	EDR Digital Archive

W VALLEY BLVD STE 55

701 W VALLEY BLVD STE 55

Year	*Uses*	*Source*
2020	JULIE TING	EDR Digital Archive

FINDINGS

ADJOINING PROPERTY: ADDRESSES NOT IDENTIFIED IN RESEARCH SOURCE

The following Adjoining Property addresses were researched for this report, and the addresses were not identified in research source.

Address Researched	Address Not Identified in Research Source
1023 S 8th Street	2020, 2017, 2014, 2010, 2006, 2005, 2004, 2003, 2001, 2000, 1999, 1996, 1995, 1992, 1991, 1990, 1986, 1985, 1981, 1980, 1976, 1975, 1972, 1971, 1970, 1969, 1967, 1966, 1965, 1964, 1963, 1962, 1961, 1960, 1958, 1957, 1956, 1955, 1954, 1952, 1951, 1950, 1949, 1948, 1947, 1946, 1945, 1944, 1942, 1940, 1939, 1938, 1937, 1936, 1935, 1934, 1933, 1932, 1931, 1930, 1929, 1928, 1927, 1926, 1925, 1924, 1923, 1921, 1920
1044 6TH ST	2020, 2017, 2014, 2010, 2005, 2004, 2003, 2001, 2000, 1999, 1996, 1995, 1992, 1991, 1990, 1986, 1985, 1981, 1980, 1976, 1975, 1972, 1971, 1970, 1969, 1967, 1966, 1965, 1964, 1963, 1962, 1961, 1960, 1958, 1957, 1956, 1955, 1954, 1952, 1951, 1950, 1949, 1948, 1947, 1946, 1945, 1944, 1942, 1940, 1939, 1938, 1937, 1936, 1935, 1934, 1933, 1932, 1931, 1930, 1929, 1928, 1927, 1926, 1925, 1924, 1923, 1921, 1920
1044 6TH ST	2020, 2017, 2014, 2010, 2006, 2005, 2004, 2003, 2001, 2000, 1996, 1995, 1992, 1991, 1990, 1986, 1985, 1981, 1980, 1976, 1975, 1972, 1971, 1970, 1969, 1967, 1966, 1965, 1964, 1963, 1962, 1961, 1960, 1958, 1957, 1956, 1955, 1954, 1952, 1951, 1950, 1949, 1948, 1947, 1946, 1945, 1944, 1942, 1940, 1939, 1938, 1937, 1936, 1935, 1934, 1933, 1932, 1931, 1930, 1929, 1928, 1927, 1926, 1925, 1924, 1923, 1921, 1920
1044 6TH ST	2020, 2017, 2014, 2010, 2006, 2005, 2004, 2003, 2001, 2000, 1999, 1996, 1995, 1992, 1991, 1990, 1986, 1985, 1981, 1980, 1976, 1975, 1972, 1971, 1970, 1969, 1967, 1966, 1965, 1964, 1963, 1962, 1961, 1958, 1957, 1956, 1955, 1954, 1952, 1951, 1950, 1949, 1948, 1947, 1946, 1945, 1944, 1942, 1940, 1939, 1938, 1937, 1936, 1935, 1934, 1933, 1932, 1931, 1930, 1929, 1928, 1927, 1926, 1925, 1924, 1923, 1921, 1920
1044 6TH ST	2020, 2017, 2014, 2010, 2006, 2005, 2004, 2003, 2001, 2000, 1999, 1996, 1995, 1992, 1991, 1990, 1986, 1985, 1981, 1980, 1976, 1975, 1972, 1971, 1970, 1969, 1967, 1966, 1965, 1964, 1963, 1962, 1961, 1960, 1958, 1956, 1955, 1954, 1952, 1951, 1950, 1949, 1948, 1947, 1946, 1945, 1944, 1942, 1940, 1939, 1938, 1937, 1936, 1935, 1934, 1933, 1932, 1931, 1930, 1929, 1928, 1927, 1926, 1925, 1924, 1923, 1921, 1920
1044 6TH ST	2020, 2017, 2014, 2010, 2006, 2005, 2004, 2003, 2001, 2000, 1999, 1996, 1995, 1992, 1991, 1990, 1986, 1985, 1981, 1980, 1976, 1975, 1972, 1971, 1970, 1969, 1967, 1965, 1964, 1963, 1962, 1961, 1960, 1958, 1957, 1956, 1955, 1954, 1952, 1951, 1950, 1949, 1948, 1947, 1946, 1945, 1944, 1942, 1940, 1939, 1938, 1937, 1936, 1935, 1934, 1933, 1932, 1931, 1930, 1929, 1928, 1927, 1926, 1925, 1924, 1923, 1921, 1920
1044 6TH ST	2020, 2017, 2014, 2010, 2006, 2005, 2004, 2003, 2001, 2000, 1999, 1996, 1995, 1992, 1991, 1990, 1986, 1985, 1981, 1980, 1976, 1975, 1972, 1971, 1970, 1969, 1967, 1966, 1965, 1964, 1963, 1962, 1961, 1960, 1958, 1957, 1956, 1955, 1954, 1952, 1951, 1949, 1948, 1947, 1946, 1945, 1944, 1942, 1940, 1939, 1938, 1937, 1936, 1935, 1934, 1933, 1932, 1931, 1930, 1929, 1928, 1927, 1926, 1925, 1924, 1923, 1921, 1920

FINDINGS

Address Researched	Address Not Identified in Research Source
1044 S 6TH ST	2020, 2017, 2014, 2010, 2006, 2005, 2004, 2003, 2001, 2000, 1999, 1996, 1992, 1991, 1990, 1986, 1985, 1981, 1980, 1976, 1975, 1972, 1971, 1970, 1969, 1967, 1966, 1965, 1964, 1963, 1962, 1961, 1960, 1958, 1957, 1956, 1955, 1954, 1952, 1951, 1950, 1949, 1948, 1947, 1946, 1945, 1944, 1942, 1940, 1939, 1938, 1937, 1936, 1935, 1934, 1933, 1932, 1931, 1930, 1929, 1928, 1927, 1926, 1925, 1924, 1923, 1921, 1920
1044 S 6TH ST	2020, 2017, 2014, 2010, 2006, 2005, 2004, 2003, 2001, 1999, 1996, 1995, 1992, 1991, 1990, 1986, 1985, 1981, 1980, 1976, 1975, 1972, 1971, 1970, 1969, 1967, 1966, 1965, 1964, 1963, 1962, 1961, 1960, 1958, 1957, 1956, 1955, 1954, 1952, 1951, 1950, 1949, 1948, 1947, 1946, 1945, 1944, 1942, 1940, 1939, 1938, 1937, 1936, 1935, 1934, 1933, 1932, 1931, 1930, 1929, 1928, 1927, 1926, 1925, 1924, 1923, 1921, 1920
1044 S 6TH ST	2020, 2017, 2014, 2010, 2006, 2005, 2004, 2003, 2001, 2000, 1999, 1996, 1995, 1991, 1990, 1986, 1985, 1981, 1980, 1976, 1975, 1972, 1971, 1970, 1969, 1967, 1966, 1965, 1964, 1963, 1962, 1961, 1960, 1958, 1957, 1956, 1955, 1954, 1952, 1951, 1950, 1949, 1948, 1947, 1946, 1945, 1944, 1942, 1940, 1939, 1938, 1937, 1936, 1935, 1934, 1933, 1932, 1931, 1930, 1929, 1928, 1927, 1926, 1925, 1924, 1923, 1921, 1920
1044 S 6TH ST	2020, 2017, 2014, 2006, 2005, 2004, 2003, 2001, 2000, 1999, 1996, 1995, 1992, 1991, 1990, 1986, 1985, 1981, 1980, 1976, 1975, 1972, 1971, 1970, 1969, 1967, 1966, 1965, 1964, 1963, 1962, 1961, 1960, 1958, 1957, 1956, 1955, 1954, 1952, 1951, 1950, 1949, 1948, 1947, 1946, 1945, 1944, 1942, 1940, 1939, 1938, 1937, 1936, 1935, 1934, 1933, 1932, 1931, 1930, 1929, 1928, 1927, 1926, 1925, 1924, 1923, 1921, 1920
1044 S 6TH ST	2020, 2017, 2014, 2010, 2006, 2004, 2003, 2001, 2000, 1999, 1996, 1995, 1992, 1991, 1990, 1986, 1985, 1981, 1980, 1976, 1975, 1972, 1971, 1970, 1969, 1967, 1966, 1965, 1964, 1963, 1962, 1961, 1960, 1958, 1957, 1956, 1955, 1954, 1952, 1951, 1950, 1949, 1948, 1947, 1946, 1945, 1944, 1942, 1940, 1939, 1938, 1937, 1936, 1935, 1934, 1933, 1932, 1931, 1930, 1929, 1928, 1927, 1926, 1925, 1924, 1923, 1921, 1920
1044 S 6TH ST	2020, 2017, 2010, 2006, 2005, 2004, 2003, 2001, 2000, 1999, 1996, 1995, 1992, 1991, 1990, 1986, 1985, 1981, 1980, 1976, 1975, 1972, 1971, 1970, 1969, 1967, 1966, 1965, 1964, 1963, 1962, 1961, 1960, 1958, 1957, 1956, 1955, 1954, 1952, 1951, 1950, 1949, 1948, 1947, 1946, 1945, 1944, 1942, 1940, 1939, 1938, 1937, 1936, 1935, 1934, 1933, 1932, 1931, 1930, 1929, 1928, 1927, 1926, 1925, 1924, 1923, 1921, 1920
1044 S 6TH ST	2017, 2014, 2010, 2006, 2005, 2004, 2003, 2001, 2000, 1999, 1996, 1995, 1992, 1991, 1990, 1986, 1985, 1981, 1980, 1976, 1975, 1972, 1971, 1970, 1969, 1967, 1966, 1965, 1964, 1963, 1962, 1961, 1960, 1958, 1957, 1956, 1955, 1954, 1952, 1951, 1950, 1949, 1948, 1947, 1946, 1945, 1944, 1942, 1940, 1939, 1938, 1937, 1936, 1935, 1934, 1933, 1932, 1931, 1930, 1929, 1928, 1927, 1926, 1925, 1924, 1923, 1921, 1920
1048 6TH ST	2020, 2017, 2014, 2010, 2005, 2004, 2003, 2001, 2000, 1999, 1996, 1995, 1992, 1991, 1990, 1986, 1985, 1981, 1980, 1976, 1975, 1972, 1971, 1970, 1969, 1967, 1966, 1965, 1964, 1963, 1962, 1961, 1960, 1958, 1957, 1956, 1955, 1954, 1952, 1951, 1950, 1949, 1948, 1947, 1946, 1945, 1944, 1942, 1940, 1939, 1938, 1937, 1936, 1935, 1934, 1933, 1932, 1931, 1930, 1929, 1928, 1927, 1926, 1925, 1924, 1923, 1921, 1920
1048 6TH ST	2020, 2017, 2014, 2010, 2006, 2005, 2004, 2003, 2001, 2000, 1996, 1995, 1992, 1991, 1990, 1986, 1985, 1981, 1980, 1976, 1975, 1972, 1971, 1970, 1969, 1967, 1966, 1965, 1964, 1963, 1962, 1961, 1960, 1958, 1957, 1956, 1955, 1954, 1952, 1951, 1950, 1949, 1948, 1947, 1946, 1945, 1944, 1942, 1940, 1939, 1938, 1937, 1936, 1935, 1934, 1933, 1932, 1931, 1930, 1929, 1928, 1927, 1926, 1925, 1924, 1923, 1921, 1920

FINDINGS

Address Researched	Address Not Identified in Research Source
1048 6TH ST	2020, 2017, 2014, 2010, 2006, 2005, 2004, 2003, 2001, 2000, 1999, 1996, 1995, 1992, 1991, 1990, 1986, 1985, 1981, 1980, 1976, 1975, 1972, 1971, 1970, 1969, 1967, 1966, 1965, 1964, 1963, 1962, 1961, 1960, 1958, 1957, 1956, 1955, 1954, 1952, 1951, 1949, 1948, 1947, 1946, 1945, 1944, 1942, 1940, 1939, 1938, 1937, 1936, 1935, 1934, 1933, 1932, 1931, 1930, 1929, 1928, 1927, 1926, 1925, 1924, 1923, 1921, 1920
1048 6TH ST	2020, 2017, 2014, 2010, 2006, 2005, 2004, 2003, 2001, 2000, 1999, 1996, 1995, 1992, 1991, 1990, 1986, 1985, 1981, 1980, 1976, 1975, 1972, 1971, 1970, 1969, 1967, 1965, 1964, 1963, 1962, 1961, 1960, 1958, 1957, 1956, 1955, 1954, 1952, 1951, 1950, 1949, 1948, 1947, 1946, 1945, 1944, 1942, 1940, 1939, 1938, 1937, 1936, 1935, 1934, 1933, 1932, 1931, 1930, 1929, 1928, 1927, 1926, 1925, 1924, 1923, 1921, 1920
1048 6TH ST	2020, 2017, 2014, 2010, 2006, 2005, 2004, 2003, 2001, 2000, 1999, 1996, 1995, 1992, 1991, 1990, 1986, 1985, 1981, 1980, 1976, 1975, 1972, 1971, 1970, 1969, 1967, 1966, 1965, 1964, 1963, 1962, 1961, 1960, 1958, 1956, 1955, 1954, 1952, 1951, 1950, 1949, 1948, 1947, 1946, 1945, 1944, 1942, 1940, 1939, 1938, 1937, 1936, 1935, 1934, 1933, 1932, 1931, 1930, 1929, 1928, 1927, 1926, 1925, 1924, 1923, 1921, 1920
1048 S 6TH ST	2020, 2017, 2014, 2010, 2006, 2005, 2004, 2003, 2001, 2000, 1999, 1996, 1992, 1991, 1990, 1986, 1985, 1981, 1980, 1976, 1975, 1972, 1971, 1970, 1969, 1967, 1966, 1965, 1964, 1963, 1962, 1961, 1960, 1958, 1957, 1956, 1955, 1954, 1952, 1951, 1950, 1949, 1948, 1947, 1946, 1945, 1944, 1942, 1940, 1939, 1938, 1937, 1936, 1935, 1934, 1933, 1932, 1931, 1930, 1929, 1928, 1927, 1926, 1925, 1924, 1923, 1921, 1920
1048 S 6TH ST	2020, 2017, 2014, 2010, 2006, 2005, 2004, 2003, 2001, 1999, 1996, 1995, 1992, 1991, 1990, 1986, 1985, 1981, 1980, 1976, 1975, 1972, 1971, 1970, 1969, 1967, 1966, 1965, 1964, 1963, 1962, 1961, 1960, 1958, 1957, 1956, 1955, 1954, 1952, 1951, 1950, 1949, 1948, 1947, 1946, 1945, 1944, 1942, 1940, 1939, 1938, 1937, 1936, 1935, 1934, 1933, 1932, 1931, 1930, 1929, 1928, 1927, 1926, 1925, 1924, 1923, 1921, 1920
1048 S 6TH ST	2020, 2017, 2014, 2006, 2005, 2004, 2003, 2001, 2000, 1999, 1996, 1995, 1992, 1991, 1990, 1986, 1985, 1981, 1980, 1976, 1975, 1972, 1971, 1970, 1969, 1967, 1966, 1965, 1964, 1963, 1962, 1961, 1960, 1958, 1957, 1956, 1955, 1954, 1952, 1951, 1950, 1949, 1948, 1947, 1946, 1945, 1944, 1942, 1940, 1939, 1938, 1937, 1936, 1935, 1934, 1933, 1932, 1931, 1930, 1929, 1928, 1927, 1926, 1925, 1924, 1923, 1921, 1920
1048 S 6TH ST	2020, 2017, 2014, 2010, 2006, 2004, 2003, 2001, 2000, 1999, 1996, 1995, 1992, 1991, 1990, 1986, 1985, 1981, 1980, 1976, 1975, 1972, 1971, 1970, 1969, 1967, 1966, 1965, 1964, 1963, 1962, 1961, 1960, 1958, 1957, 1956, 1955, 1954, 1952, 1951, 1950, 1949, 1948, 1947, 1946, 1945, 1944, 1942, 1940, 1939, 1938, 1937, 1936, 1935, 1934, 1933, 1932, 1931, 1930, 1929, 1928, 1927, 1926, 1925, 1924, 1923, 1921, 1920
1048 S 6TH ST	2017, 2014, 2010, 2006, 2005, 2004, 2003, 2001, 2000, 1999, 1996, 1995, 1992, 1991, 1990, 1986, 1985, 1981, 1980, 1976, 1975, 1972, 1971, 1970, 1969, 1967, 1966, 1965, 1964, 1963, 1962, 1961, 1960, 1958, 1957, 1956, 1955, 1954, 1952, 1951, 1950, 1949, 1948, 1947, 1946, 1945, 1944, 1942, 1940, 1939, 1938, 1937, 1936, 1935, 1934, 1933, 1932, 1931, 1930, 1929, 1928, 1927, 1926, 1925, 1924, 1923, 1921, 1920
1048 S 6TH ST	2020, 2017, 2010, 2006, 2005, 2004, 2003, 2001, 2000, 1999, 1996, 1995, 1992, 1991, 1990, 1986, 1985, 1981, 1980, 1976, 1975, 1972, 1971, 1970, 1969, 1967, 1966, 1965, 1964, 1963, 1962, 1961, 1960, 1958, 1957, 1956, 1955, 1954, 1952, 1951, 1950, 1949, 1948, 1947, 1946, 1945, 1944, 1942, 1940, 1939, 1938, 1937, 1936, 1935, 1934, 1933, 1932, 1931, 1930, 1929, 1928, 1927, 1926, 1925, 1924, 1923, 1921, 1920

FINDINGS

Address Researched	Address Not Identified in Research Source
1052 6TH ST	2020, 2017, 2014, 2010, 2005, 2004, 2003, 2001, 2000, 1999, 1996, 1995, 1992, 1991, 1990, 1986, 1985, 1981, 1980, 1976, 1975, 1972, 1971, 1970, 1969, 1967, 1966, 1965, 1964, 1963, 1962, 1961, 1960, 1958, 1957, 1956, 1955, 1954, 1952, 1951, 1950, 1949, 1948, 1947, 1946, 1945, 1944, 1942, 1940, 1939, 1938, 1937, 1936, 1935, 1934, 1933, 1932, 1931, 1930, 1929, 1928, 1927, 1926, 1925, 1924, 1923, 1921, 1920
1052 6TH ST	2020, 2017, 2014, 2010, 2006, 2005, 2004, 2003, 2001, 2000, 1996, 1995, 1992, 1991, 1990, 1986, 1985, 1981, 1980, 1976, 1975, 1972, 1971, 1970, 1969, 1967, 1966, 1965, 1964, 1963, 1962, 1961, 1960, 1958, 1957, 1956, 1955, 1954, 1952, 1951, 1950, 1949, 1948, 1947, 1946, 1945, 1944, 1942, 1940, 1939, 1938, 1937, 1936, 1935, 1934, 1933, 1932, 1931, 1930, 1929, 1928, 1927, 1926, 1925, 1924, 1923, 1921, 1920
1052 6TH ST	2020, 2017, 2014, 2010, 2006, 2005, 2004, 2003, 2001, 2000, 1999, 1996, 1995, 1992, 1991, 1990, 1986, 1985, 1981, 1980, 1976, 1975, 1972, 1971, 1970, 1969, 1967, 1966, 1965, 1964, 1963, 1962, 1961, 1960, 1958, 1956, 1955, 1954, 1952, 1951, 1950, 1949, 1948, 1947, 1946, 1945, 1944, 1942, 1940, 1939, 1938, 1937, 1936, 1935, 1934, 1933, 1932, 1931, 1930, 1929, 1928, 1927, 1926, 1925, 1924, 1923, 1921, 1920
1052 6TH ST	2020, 2017, 2014, 2010, 2006, 2005, 2004, 2003, 2001, 2000, 1999, 1996, 1995, 1992, 1991, 1990, 1986, 1985, 1981, 1980, 1976, 1975, 1972, 1971, 1970, 1969, 1967, 1966, 1965, 1964, 1963, 1962, 1961, 1958, 1957, 1956, 1955, 1954, 1952, 1951, 1950, 1949, 1948, 1947, 1946, 1945, 1944, 1942, 1940, 1939, 1938, 1937, 1936, 1935, 1934, 1933, 1932, 1931, 1930, 1929, 1928, 1927, 1926, 1925, 1924, 1923, 1921, 1920
1052 6TH ST	2020, 2017, 2014, 2010, 2006, 2005, 2004, 2003, 2001, 2000, 1999, 1996, 1995, 1992, 1991, 1990, 1986, 1985, 1981, 1980, 1976, 1975, 1972, 1971, 1970, 1969, 1967, 1965, 1964, 1963, 1962, 1961, 1960, 1958, 1957, 1956, 1955, 1954, 1952, 1951, 1950, 1949, 1948, 1947, 1946, 1945, 1944, 1942, 1940, 1939, 1938, 1937, 1936, 1935, 1934, 1933, 1932, 1931, 1930, 1929, 1928, 1927, 1926, 1925, 1924, 1923, 1921, 1920
1052 6TH ST	2020, 2017, 2014, 2010, 2006, 2005, 2004, 2003, 2001, 2000, 1999, 1996, 1995, 1992, 1991, 1990, 1986, 1985, 1981, 1980, 1976, 1975, 1972, 1971, 1970, 1969, 1967, 1966, 1965, 1964, 1963, 1962, 1961, 1960, 1958, 1957, 1956, 1955, 1954, 1952, 1951, 1950, 1949, 1948, 1947, 1946, 1945, 1944, 1942, 1940, 1939, 1938, 1937, 1936, 1935, 1934, 1933, 1932, 1931, 1930, 1929, 1928, 1927, 1926, 1925, 1924, 1923, 1921, 1920
1052 S 6TH ST	2020, 2017, 2014, 2010, 2006, 2005, 2004, 2003, 2001, 2000, 1999, 1996, 1992, 1991, 1990, 1986, 1985, 1981, 1980, 1976, 1975, 1972, 1971, 1970, 1969, 1967, 1966, 1965, 1964, 1963, 1962, 1961, 1960, 1958, 1957, 1956, 1955, 1954, 1952, 1951, 1950, 1949, 1948, 1947, 1946, 1945, 1944, 1942, 1940, 1939, 1938, 1937, 1936, 1935, 1934, 1933, 1932, 1931, 1930, 1929, 1928, 1927, 1926, 1925, 1924, 1923, 1921, 1920
1052 S 6TH ST	2020, 2017, 2014, 2010, 2006, 2005, 2004, 2003, 2001, 1999, 1996, 1995, 1992, 1991, 1990, 1986, 1985, 1981, 1980, 1976, 1975, 1972, 1971, 1970, 1969, 1967, 1966, 1965, 1964, 1963, 1962, 1961, 1960, 1958, 1957, 1956, 1955, 1954, 1952, 1951, 1950, 1949, 1948, 1947, 1946, 1945, 1944, 1942, 1940, 1939, 1938, 1937, 1936, 1935, 1934, 1933, 1932, 1931, 1930, 1929, 1928, 1927, 1926, 1925, 1924, 1923, 1921, 1920
1052 S 6TH ST	2020, 2017, 2014, 2010, 2006, 2005, 2004, 2003, 2001, 2000, 1999, 1996, 1995, 1991, 1990, 1986, 1985, 1981, 1980, 1976, 1975, 1972, 1971, 1970, 1969, 1967, 1966, 1965, 1964, 1963, 1962, 1961, 1960, 1958, 1957, 1956, 1955, 1954, 1952, 1951, 1950, 1949, 1948, 1947, 1946, 1945, 1944, 1942, 1940, 1939, 1938, 1937, 1936, 1935, 1934, 1933, 1932, 1931, 1930, 1929, 1928, 1927, 1926, 1925, 1924, 1923, 1921, 1920

FINDINGS

Address Researched	Address Not Identified in Research Source
1052 S 6TH ST	2020, 2017, 2014, 2006, 2005, 2004, 2003, 2001, 2000, 1999, 1996, 1995, 1992, 1991, 1990, 1986, 1985, 1981, 1980, 1976, 1975, 1972, 1971, 1970, 1969, 1967, 1966, 1965, 1964, 1963, 1962, 1961, 1960, 1958, 1957, 1956, 1955, 1954, 1952, 1951, 1950, 1949, 1948, 1947, 1946, 1945, 1944, 1942, 1940, 1939, 1938, 1937, 1936, 1935, 1934, 1933, 1932, 1931, 1930, 1929, 1928, 1927, 1926, 1925, 1924, 1923, 1921, 1920
1052 S 6TH ST	2020, 2017, 2014, 2010, 2006, 2004, 2003, 2001, 2000, 1999, 1996, 1995, 1992, 1991, 1990, 1986, 1985, 1981, 1980, 1976, 1975, 1972, 1971, 1970, 1969, 1967, 1966, 1965, 1964, 1963, 1962, 1961, 1960, 1958, 1957, 1956, 1955, 1954, 1952, 1951, 1950, 1949, 1948, 1947, 1946, 1945, 1944, 1942, 1940, 1939, 1938, 1937, 1936, 1935, 1934, 1933, 1932, 1931, 1930, 1929, 1928, 1927, 1926, 1925, 1924, 1923, 1921, 1920
1052 S 6TH ST	2020, 2017, 2010, 2006, 2005, 2004, 2003, 2001, 2000, 1999, 1996, 1995, 1992, 1991, 1990, 1986, 1985, 1981, 1980, 1976, 1975, 1972, 1971, 1970, 1969, 1967, 1966, 1965, 1964, 1963, 1962, 1961, 1960, 1958, 1957, 1956, 1955, 1954, 1952, 1951, 1950, 1949, 1948, 1947, 1946, 1945, 1944, 1942, 1940, 1939, 1938, 1937, 1936, 1935, 1934, 1933, 1932, 1931, 1930, 1929, 1928, 1927, 1926, 1925, 1924, 1923, 1921, 1920
1052 S 6TH ST	2017, 2014, 2010, 2006, 2005, 2004, 2003, 2001, 2000, 1999, 1996, 1995, 1992, 1991, 1990, 1986, 1985, 1981, 1980, 1976, 1975, 1972, 1971, 1970, 1969, 1967, 1966, 1965, 1964, 1963, 1962, 1961, 1960, 1958, 1957, 1956, 1955, 1954, 1952, 1951, 1950, 1949, 1948, 1947, 1946, 1945, 1944, 1942, 1940, 1939, 1938, 1937, 1936, 1935, 1934, 1933, 1932, 1931, 1930, 1929, 1928, 1927, 1926, 1925, 1924, 1923, 1921, 1920
1080 6TH ST	2020, 2017, 2014, 2010, 2005, 2004, 2003, 2001, 2000, 1999, 1996, 1995, 1992, 1991, 1990, 1986, 1985, 1981, 1980, 1976, 1975, 1972, 1971, 1970, 1969, 1967, 1966, 1965, 1964, 1963, 1962, 1961, 1960, 1958, 1957, 1956, 1955, 1954, 1952, 1951, 1950, 1949, 1948, 1947, 1946, 1945, 1944, 1942, 1940, 1939, 1938, 1937, 1936, 1935, 1934, 1933, 1932, 1931, 1930, 1929, 1928, 1927, 1926, 1925, 1924, 1923, 1921, 1920
1157 6TH ST	2020, 2017, 2014, 2010, 2006, 2005, 2004, 2003, 2001, 2000, 1996, 1995, 1992, 1991, 1990, 1986, 1985, 1981, 1980, 1976, 1975, 1972, 1971, 1970, 1969, 1967, 1966, 1965, 1964, 1963, 1962, 1961, 1960, 1958, 1957, 1956, 1955, 1954, 1952, 1951, 1950, 1949, 1948, 1947, 1946, 1945, 1944, 1942, 1940, 1939, 1938, 1937, 1936, 1935, 1934, 1933, 1932, 1931, 1930, 1929, 1928, 1927, 1926, 1925, 1924, 1923, 1921, 1920
1161 1/2 5TH ST	2020, 2017, 2014, 2010, 2006, 2005, 2004, 2003, 2001, 2000, 1999, 1996, 1995, 1992, 1991, 1990, 1986, 1985, 1981, 1980, 1976, 1975, 1972, 1971, 1970, 1969, 1967, 1965, 1964, 1963, 1962, 1961, 1960, 1958, 1957, 1956, 1955, 1954, 1952, 1951, 1950, 1949, 1948, 1947, 1946, 1945, 1944, 1942, 1940, 1939, 1938, 1937, 1936, 1935, 1934, 1933, 1932, 1931, 1930, 1929, 1928, 1927, 1926, 1925, 1924, 1923, 1921, 1920
1163 3/4 5TH ST	2020, 2017, 2014, 2010, 2006, 2005, 2004, 2003, 2001, 2000, 1999, 1996, 1995, 1992, 1991, 1990, 1986, 1985, 1981, 1980, 1976, 1975, 1972, 1971, 1970, 1969, 1967, 1966, 1965, 1964, 1963, 1962, 1961, 1960, 1958, 1957, 1956, 1955, 1954, 1952, 1951, 1949, 1948, 1947, 1946, 1945, 1944, 1942, 1940, 1939, 1938, 1937, 1936, 1935, 1934, 1933, 1932, 1931, 1930, 1929, 1928, 1927, 1926, 1925, 1924, 1923, 1921, 1920
1185 5TH ST	2020, 2017, 2014, 2010, 2006, 2005, 2004, 2003, 2001, 2000, 1999, 1996, 1995, 1992, 1991, 1990, 1986, 1985, 1981, 1980, 1976, 1975, 1972, 1971, 1970, 1969, 1967, 1965, 1964, 1963, 1962, 1961, 1960, 1958, 1957, 1956, 1955, 1954, 1952, 1951, 1950, 1949, 1948, 1947, 1946, 1945, 1944, 1942, 1940, 1939, 1938, 1937, 1936, 1935, 1934, 1933, 1932, 1931, 1930, 1929, 1928, 1927, 1926, 1925, 1924, 1923, 1921, 1920

FINDINGS

Address Researched	Address Not Identified in Research Source
1200 5TH ST	2020, 2017, 2014, 2010, 2006, 2005, 2004, 2003, 2001, 2000, 1999, 1996, 1995, 1992, 1991, 1990, 1986, 1985, 1981, 1980, 1976, 1975, 1972, 1971, 1970, 1969, 1967, 1965, 1964, 1963, 1962, 1961, 1960, 1958, 1957, 1956, 1955, 1954, 1952, 1951, 1950, 1949, 1948, 1947, 1946, 1945, 1944, 1942, 1940, 1939, 1938, 1937, 1936, 1935, 1934, 1933, 1932, 1931, 1930, 1929, 1928, 1927, 1926, 1925, 1924, 1923, 1921, 1920
1200 5TH ST	2020, 2017, 2014, 2010, 2006, 2005, 2004, 2003, 2001, 2000, 1999, 1996, 1995, 1992, 1991, 1990, 1986, 1985, 1981, 1980, 1976, 1972, 1971, 1970, 1969, 1967, 1966, 1965, 1964, 1963, 1962, 1961, 1960, 1958, 1957, 1956, 1955, 1954, 1952, 1951, 1950, 1949, 1948, 1947, 1946, 1945, 1944, 1942, 1940, 1939, 1938, 1937, 1936, 1935, 1934, 1933, 1932, 1931, 1930, 1929, 1928, 1927, 1926, 1925, 1924, 1923, 1921, 1920
1200 5TH ST	2020, 2017, 2014, 2010, 2006, 2005, 2004, 2003, 2001, 2000, 1999, 1996, 1995, 1992, 1991, 1990, 1986, 1985, 1981, 1980, 1976, 1975, 1972, 1971, 1970, 1969, 1967, 1966, 1965, 1964, 1963, 1962, 1961, 1958, 1957, 1956, 1955, 1954, 1952, 1951, 1950, 1949, 1948, 1947, 1946, 1945, 1944, 1942, 1940, 1939, 1938, 1937, 1936, 1935, 1934, 1933, 1932, 1931, 1930, 1929, 1928, 1927, 1926, 1925, 1924, 1923, 1921, 1920
1200 5TH ST	2020, 2017, 2014, 2010, 2006, 2005, 2004, 2003, 2001, 2000, 1999, 1996, 1995, 1992, 1991, 1990, 1986, 1985, 1981, 1980, 1976, 1975, 1972, 1971, 1970, 1969, 1967, 1966, 1965, 1964, 1963, 1962, 1961, 1960, 1958, 1957, 1956, 1955, 1954, 1952, 1951, 1949, 1948, 1947, 1946, 1945, 1944, 1942, 1940, 1939, 1938, 1937, 1936, 1935, 1934, 1933, 1932, 1931, 1930, 1929, 1928, 1927, 1926, 1925, 1924, 1923, 1921, 1920
1200 5TH ST	2020, 2017, 2014, 2010, 2006, 2005, 2004, 2003, 2001, 2000, 1999, 1996, 1995, 1992, 1991, 1990, 1986, 1985, 1981, 1980, 1976, 1975, 1972, 1971, 1970, 1969, 1967, 1966, 1965, 1964, 1963, 1962, 1961, 1960, 1958, 1956, 1955, 1954, 1952, 1951, 1950, 1949, 1948, 1947, 1946, 1945, 1944, 1942, 1940, 1939, 1938, 1937, 1936, 1935, 1934, 1933, 1932, 1931, 1930, 1929, 1928, 1927, 1926, 1925, 1924, 1923, 1921, 1920
1200 5TH ST	2020, 2017, 2014, 2010, 2006, 2005, 2004, 2003, 2001, 2000, 1996, 1995, 1992, 1991, 1990, 1986, 1985, 1981, 1980, 1976, 1975, 1972, 1971, 1970, 1969, 1967, 1966, 1965, 1964, 1963, 1962, 1961, 1960, 1958, 1957, 1956, 1955, 1954, 1952, 1951, 1950, 1949, 1948, 1947, 1946, 1945, 1944, 1942, 1940, 1939, 1938, 1937, 1936, 1935, 1934, 1933, 1932, 1931, 1930, 1929, 1928, 1927, 1926, 1925, 1924, 1923, 1921, 1920
1200 5TH ST	2020, 2017, 2014, 2010, 2006, 2005, 2004, 2003, 2001, 2000, 1999, 1996, 1995, 1992, 1991, 1990, 1986, 1981, 1980, 1976, 1975, 1972, 1971, 1970, 1969, 1967, 1966, 1965, 1964, 1963, 1962, 1961, 1960, 1958, 1957, 1956, 1955, 1954, 1952, 1951, 1950, 1949, 1948, 1947, 1946, 1945, 1944, 1942, 1940, 1939, 1938, 1937, 1936, 1935, 1934, 1933, 1932, 1931, 1930, 1929, 1928, 1927, 1926, 1925, 1924, 1923, 1921, 1920
1200 5TH ST	2020, 2017, 2014, 2010, 2006, 2005, 2004, 2003, 2001, 2000, 1999, 1996, 1995, 1992, 1991, 1990, 1986, 1985, 1981, 1976, 1975, 1972, 1971, 1970, 1969, 1967, 1966, 1965, 1964, 1963, 1962, 1961, 1960, 1958, 1957, 1956, 1955, 1954, 1952, 1951, 1950, 1949, 1948, 1947, 1946, 1945, 1944, 1942, 1940, 1939, 1938, 1937, 1936, 1935, 1934, 1933, 1932, 1931, 1930, 1929, 1928, 1927, 1926, 1925, 1924, 1923, 1921, 1920
1200 5TH ST	2020, 2017, 2014, 2010, 2005, 2004, 2003, 2001, 2000, 1999, 1996, 1995, 1992, 1991, 1990, 1986, 1985, 1981, 1980, 1976, 1975, 1972, 1971, 1970, 1969, 1967, 1966, 1965, 1964, 1963, 1962, 1961, 1960, 1958, 1957, 1956, 1955, 1954, 1952, 1951, 1950, 1949, 1948, 1947, 1946, 1945, 1944, 1942, 1940, 1939, 1938, 1937, 1936, 1935, 1934, 1933, 1932, 1931, 1930, 1929, 1928, 1927, 1926, 1925, 1924, 1923, 1921, 1920

FINDINGS

Address Researched	Address Not Identified in Research Source
1200 6TH ST	2020, 2017, 2014, 2010, 2005, 2004, 2003, 2001, 2000, 1999, 1996, 1995, 1992, 1991, 1990, 1986, 1985, 1981, 1980, 1976, 1975, 1972, 1971, 1970, 1969, 1967, 1966, 1965, 1964, 1963, 1962, 1961, 1960, 1958, 1957, 1956, 1955, 1954, 1952, 1951, 1950, 1949, 1948, 1947, 1946, 1945, 1944, 1942, 1940, 1939, 1938, 1937, 1936, 1935, 1934, 1933, 1932, 1931, 1930, 1929, 1928, 1927, 1926, 1925, 1924, 1923, 1921, 1920
1200 6TH ST	2020, 2017, 2014, 2010, 2006, 2005, 2004, 2003, 2001, 2000, 1996, 1995, 1992, 1991, 1990, 1986, 1985, 1981, 1980, 1976, 1975, 1972, 1971, 1970, 1969, 1967, 1966, 1965, 1964, 1963, 1962, 1961, 1960, 1958, 1957, 1956, 1955, 1954, 1952, 1951, 1950, 1949, 1948, 1947, 1946, 1945, 1944, 1942, 1940, 1939, 1938, 1937, 1936, 1935, 1934, 1933, 1932, 1931, 1930, 1929, 1928, 1927, 1926, 1925, 1924, 1923, 1921, 1920
1200 6TH ST	2020, 2017, 2014, 2010, 2006, 2005, 2004, 2003, 2001, 2000, 1999, 1996, 1995, 1992, 1991, 1990, 1986, 1985, 1981, 1980, 1976, 1975, 1972, 1971, 1970, 1969, 1967, 1966, 1965, 1964, 1963, 1962, 1961, 1958, 1957, 1956, 1955, 1954, 1952, 1951, 1950, 1949, 1948, 1947, 1946, 1945, 1944, 1942, 1940, 1939, 1938, 1937, 1936, 1935, 1934, 1933, 1932, 1931, 1930, 1929, 1928, 1927, 1926, 1925, 1924, 1923, 1921, 1920
1200 6TH ST	2020, 2017, 2014, 2010, 2006, 2005, 2004, 2003, 2001, 2000, 1999, 1996, 1995, 1992, 1991, 1990, 1986, 1985, 1981, 1980, 1976, 1975, 1972, 1971, 1970, 1969, 1967, 1966, 1965, 1964, 1963, 1962, 1961, 1960, 1958, 1956, 1955, 1954, 1952, 1951, 1950, 1949, 1948, 1947, 1946, 1945, 1944, 1942, 1940, 1939, 1938, 1937, 1936, 1935, 1934, 1933, 1932, 1931, 1930, 1929, 1928, 1927, 1926, 1925, 1924, 1923, 1921, 1920
1200 6TH ST	2020, 2017, 2014, 2010, 2006, 2005, 2004, 2003, 2001, 2000, 1999, 1996, 1995, 1992, 1991, 1990, 1986, 1985, 1981, 1980, 1976, 1975, 1972, 1971, 1970, 1969, 1967, 1965, 1964, 1963, 1962, 1961, 1960, 1958, 1957, 1956, 1955, 1954, 1952, 1951, 1950, 1949, 1948, 1947, 1946, 1945, 1944, 1942, 1940, 1939, 1938, 1937, 1936, 1935, 1934, 1933, 1932, 1931, 1930, 1929, 1928, 1927, 1926, 1925, 1924, 1923, 1921, 1920
1200 6TH ST	2020, 2017, 2014, 2010, 2006, 2005, 2004, 2003, 2001, 2000, 1999, 1996, 1995, 1992, 1991, 1990, 1986, 1985, 1981, 1980, 1976, 1975, 1972, 1971, 1970, 1969, 1967, 1966, 1965, 1964, 1963, 1962, 1961, 1960, 1958, 1957, 1956, 1955, 1954, 1952, 1951, 1950, 1949, 1948, 1947, 1946, 1945, 1944, 1942, 1940, 1939, 1938, 1937, 1936, 1935, 1934, 1933, 1932, 1931, 1930, 1929, 1928, 1927, 1926, 1925, 1924, 1923, 1921, 1920
1200 S 5TH ST	2020, 2017, 2014, 2010, 2006, 2005, 2004, 2003, 2001, 2000, 1999, 1996, 1992, 1991, 1990, 1986, 1985, 1981, 1980, 1976, 1975, 1972, 1971, 1970, 1969, 1967, 1966, 1965, 1964, 1963, 1962, 1961, 1960, 1958, 1957, 1956, 1955, 1954, 1952, 1951, 1950, 1949, 1948, 1947, 1946, 1945, 1944, 1942, 1940, 1939, 1938, 1937, 1936, 1935, 1934, 1933, 1932, 1931, 1930, 1929, 1928, 1927, 1926, 1925, 1924, 1923, 1921, 1920
1200 S 5TH ST	2020, 2017, 2014, 2010, 2006, 2005, 2004, 2003, 2001, 1999, 1996, 1995, 1992, 1991, 1990, 1986, 1985, 1981, 1980, 1976, 1975, 1972, 1971, 1970, 1969, 1967, 1966, 1965, 1964, 1963, 1962, 1961, 1960, 1958, 1957, 1956, 1955, 1954, 1952, 1951, 1950, 1949, 1948, 1947, 1946, 1945, 1944, 1942, 1940, 1939, 1938, 1937, 1936, 1935, 1934, 1933, 1932, 1931, 1930, 1929, 1928, 1927, 1926, 1925, 1924, 1923, 1921, 1920
1200 S 5TH ST	2020, 2017, 2014, 2010, 2006, 2004, 2003, 2001, 2000, 1999, 1996, 1995, 1992, 1991, 1990, 1986, 1985, 1981, 1980, 1976, 1975, 1972, 1971, 1970, 1969, 1967, 1966, 1965, 1964, 1963, 1962, 1961, 1960, 1958, 1957, 1956, 1955, 1954, 1952, 1951, 1950, 1949, 1948, 1947, 1946, 1945, 1944, 1942, 1940, 1939, 1938, 1937, 1936, 1935, 1934, 1933, 1932, 1931, 1930, 1929, 1928, 1927, 1926, 1925, 1924, 1923, 1921, 1920

FINDINGS

Address Researched	Address Not Identified in Research Source
1200 S 5TH ST	2017, 2014, 2010, 2006, 2005, 2004, 2003, 2001, 2000, 1999, 1996, 1995, 1992, 1991, 1990, 1986, 1985, 1981, 1980, 1976, 1975, 1972, 1971, 1970, 1969, 1967, 1966, 1965, 1964, 1963, 1962, 1961, 1960, 1958, 1957, 1956, 1955, 1954, 1952, 1951, 1950, 1949, 1948, 1947, 1946, 1945, 1944, 1942, 1940, 1939, 1938, 1937, 1936, 1935, 1934, 1933, 1932, 1931, 1930, 1929, 1928, 1927, 1926, 1925, 1924, 1923, 1921, 1920
1200 S 5TH ST	2020, 2017, 2010, 2006, 2005, 2004, 2003, 2001, 2000, 1999, 1996, 1995, 1992, 1991, 1990, 1986, 1985, 1981, 1980, 1976, 1975, 1972, 1971, 1970, 1969, 1967, 1966, 1965, 1964, 1963, 1962, 1961, 1960, 1958, 1957, 1956, 1955, 1954, 1952, 1951, 1950, 1949, 1948, 1947, 1946, 1945, 1944, 1942, 1940, 1939, 1938, 1937, 1936, 1935, 1934, 1933, 1932, 1931, 1930, 1929, 1928, 1927, 1926, 1925, 1924, 1923, 1921, 1920
1200 S 5TH ST	2020, 2017, 2014, 2006, 2005, 2004, 2003, 2001, 2000, 1999, 1996, 1995, 1992, 1991, 1990, 1986, 1985, 1981, 1980, 1976, 1975, 1972, 1971, 1970, 1969, 1967, 1966, 1965, 1964, 1963, 1962, 1961, 1960, 1958, 1957, 1956, 1955, 1954, 1952, 1951, 1950, 1949, 1948, 1947, 1946, 1945, 1944, 1942, 1940, 1939, 1938, 1937, 1936, 1935, 1934, 1933, 1932, 1931, 1930, 1929, 1928, 1927, 1926, 1925, 1924, 1923, 1921, 1920
1200 S 6TH ST	2020, 2017, 2010, 2006, 2005, 2004, 2003, 2001, 2000, 1999, 1996, 1995, 1992, 1991, 1990, 1986, 1985, 1981, 1980, 1976, 1975, 1972, 1971, 1970, 1969, 1967, 1966, 1965, 1964, 1963, 1962, 1961, 1960, 1958, 1957, 1956, 1955, 1954, 1952, 1951, 1950, 1949, 1948, 1947, 1946, 1945, 1944, 1942, 1940, 1939, 1938, 1937, 1936, 1935, 1934, 1933, 1932, 1931, 1930, 1929, 1928, 1927, 1926, 1925, 1924, 1923, 1921, 1920
1200 S 6TH ST	2017, 2014, 2010, 2006, 2005, 2004, 2003, 2001, 2000, 1999, 1996, 1995, 1992, 1991, 1990, 1986, 1985, 1981, 1980, 1976, 1975, 1972, 1971, 1970, 1969, 1967, 1966, 1965, 1964, 1963, 1962, 1961, 1960, 1958, 1957, 1956, 1955, 1954, 1952, 1951, 1950, 1949, 1948, 1947, 1946, 1945, 1944, 1942, 1940, 1939, 1938, 1937, 1936, 1935, 1934, 1933, 1932, 1931, 1930, 1929, 1928, 1927, 1926, 1925, 1924, 1923, 1921, 1920
1200 S 6TH ST	2020, 2017, 2014, 2010, 2006, 2004, 2003, 2001, 2000, 1999, 1996, 1995, 1992, 1991, 1990, 1986, 1985, 1981, 1980, 1976, 1975, 1972, 1971, 1970, 1969, 1967, 1966, 1965, 1964, 1963, 1962, 1961, 1960, 1958, 1957, 1956, 1955, 1954, 1952, 1951, 1950, 1949, 1948, 1947, 1946, 1945, 1944, 1942, 1940, 1939, 1938, 1937, 1936, 1935, 1934, 1933, 1932, 1931, 1930, 1929, 1928, 1927, 1926, 1925, 1924, 1923, 1921, 1920
1200 S 6TH ST	2020, 2017, 2014, 2006, 2005, 2004, 2003, 2001, 2000, 1999, 1996, 1995, 1992, 1991, 1990, 1986, 1985, 1981, 1980, 1976, 1975, 1972, 1971, 1970, 1969, 1967, 1966, 1965, 1964, 1963, 1962, 1961, 1960, 1958, 1957, 1956, 1955, 1954, 1952, 1951, 1950, 1949, 1948, 1947, 1946, 1945, 1944, 1942, 1940, 1939, 1938, 1937, 1936, 1935, 1934, 1933, 1932, 1931, 1930, 1929, 1928, 1927, 1926, 1925, 1924, 1923, 1921, 1920
1200 S 6TH ST	2020, 2017, 2014, 2010, 2006, 2005, 2004, 2003, 2001, 1999, 1996, 1995, 1992, 1991, 1990, 1986, 1985, 1981, 1980, 1976, 1975, 1972, 1971, 1970, 1969, 1967, 1966, 1965, 1964, 1963, 1962, 1961, 1960, 1958, 1957, 1956, 1955, 1954, 1952, 1951, 1950, 1949, 1948, 1947, 1946, 1945, 1944, 1942, 1940, 1939, 1938, 1937, 1936, 1935, 1934, 1933, 1932, 1931, 1930, 1929, 1928, 1927, 1926, 1925, 1924, 1923, 1921, 1920
1200 S 6TH ST	2020, 2017, 2014, 2010, 2006, 2005, 2004, 2003, 2001, 2000, 1999, 1996, 1992, 1991, 1990, 1986, 1985, 1981, 1980, 1976, 1975, 1972, 1971, 1970, 1969, 1967, 1966, 1965, 1964, 1963, 1962, 1961, 1960, 1958, 1957, 1956, 1955, 1954, 1952, 1951, 1950, 1949, 1948, 1947, 1946, 1945, 1944, 1942, 1940, 1939, 1938, 1937, 1936, 1935, 1934, 1933, 1932, 1931, 1930, 1929, 1928, 1927, 1926, 1925, 1924, 1923, 1921, 1920

FINDINGS

Address Researched	Address Not Identified in Research Source
1201 5TH ST	2020, 2017, 2014, 2010, 2006, 2005, 2004, 2003, 2001, 2000, 1999, 1996, 1992, 1991, 1990, 1986, 1985, 1981, 1980, 1976, 1975, 1972, 1971, 1970, 1969, 1967, 1966, 1965, 1964, 1963, 1962, 1961, 1960, 1958, 1957, 1956, 1955, 1954, 1952, 1951, 1950, 1949, 1948, 1947, 1946, 1945, 1944, 1942, 1940, 1939, 1938, 1937, 1936, 1935, 1934, 1933, 1932, 1931, 1930, 1929, 1928, 1927, 1926, 1925, 1924, 1923, 1921, 1920
1201 5TH ST	2020, 2017, 2014, 2010, 2006, 2005, 2004, 2003, 2001, 2000, 1996, 1995, 1992, 1991, 1990, 1986, 1985, 1981, 1980, 1976, 1975, 1972, 1971, 1970, 1969, 1967, 1966, 1965, 1964, 1963, 1962, 1961, 1960, 1958, 1957, 1956, 1955, 1954, 1952, 1951, 1950, 1949, 1948, 1947, 1946, 1945, 1944, 1942, 1940, 1939, 1938, 1937, 1936, 1935, 1934, 1933, 1932, 1931, 1930, 1929, 1928, 1927, 1926, 1925, 1924, 1923, 1921, 1920
1201 5TH ST	2020, 2017, 2014, 2010, 2006, 2005, 2004, 2003, 2001, 2000, 1999, 1996, 1995, 1992, 1991, 1990, 1986, 1985, 1981, 1976, 1975, 1972, 1971, 1970, 1969, 1967, 1966, 1965, 1964, 1963, 1962, 1961, 1960, 1958, 1957, 1956, 1955, 1954, 1952, 1951, 1950, 1949, 1948, 1947, 1946, 1945, 1944, 1942, 1940, 1939, 1938, 1937, 1936, 1935, 1934, 1933, 1932, 1931, 1930, 1929, 1928, 1927, 1926, 1925, 1924, 1923, 1921, 1920
1201 5TH ST	2020, 2017, 2014, 2010, 2006, 2005, 2004, 2003, 2001, 2000, 1999, 1996, 1995, 1992, 1991, 1990, 1986, 1981, 1980, 1976, 1975, 1972, 1971, 1970, 1969, 1967, 1966, 1965, 1964, 1963, 1962, 1961, 1960, 1958, 1957, 1956, 1955, 1954, 1952, 1951, 1950, 1949, 1948, 1947, 1946, 1945, 1944, 1942, 1940, 1939, 1938, 1937, 1936, 1935, 1934, 1933, 1932, 1931, 1930, 1929, 1928, 1927, 1926, 1925, 1924, 1923, 1921, 1920
1201 5TH ST	2020, 2017, 2014, 2010, 2005, 2004, 2003, 2001, 2000, 1999, 1996, 1995, 1992, 1991, 1990, 1986, 1985, 1981, 1980, 1976, 1975, 1972, 1971, 1970, 1969, 1967, 1966, 1965, 1964, 1963, 1962, 1961, 1960, 1958, 1957, 1956, 1955, 1954, 1952, 1951, 1950, 1949, 1948, 1947, 1946, 1945, 1944, 1942, 1940, 1939, 1938, 1937, 1936, 1935, 1934, 1933, 1932, 1931, 1930, 1929, 1928, 1927, 1926, 1925, 1924, 1923, 1921, 1920
1201 5TH ST	2020, 2017, 2014, 2010, 2006, 2005, 2004, 2003, 2001, 2000, 1999, 1996, 1995, 1992, 1991, 1990, 1986, 1985, 1981, 1980, 1976, 1975, 1972, 1971, 1970, 1969, 1967, 1966, 1965, 1964, 1963, 1962, 1961, 1958, 1957, 1956, 1955, 1954, 1952, 1951, 1950, 1949, 1948, 1947, 1946, 1945, 1944, 1942, 1940, 1939, 1938, 1937, 1936, 1935, 1934, 1933, 1932, 1931, 1930, 1929, 1928, 1927, 1926, 1925, 1924, 1923, 1921, 1920
1201 5TH ST	2020, 2017, 2014, 2010, 2006, 2005, 2004, 2003, 2001, 2000, 1999, 1996, 1995, 1992, 1991, 1990, 1986, 1985, 1981, 1980, 1976, 1975, 1972, 1971, 1970, 1969, 1967, 1966, 1965, 1964, 1963, 1962, 1961, 1960, 1958, 1957, 1956, 1955, 1954, 1952, 1951, 1950, 1949, 1948, 1947, 1946, 1945, 1944, 1942, 1940, 1939, 1938, 1937, 1936, 1935, 1934, 1933, 1932, 1931, 1930, 1929, 1928, 1927, 1926, 1925, 1924, 1923, 1921, 1920
1201 5TH ST	2020, 2017, 2014, 2010, 2006, 2005, 2004, 2003, 2001, 2000, 1999, 1996, 1995, 1992, 1991, 1990, 1986, 1985, 1981, 1980, 1976, 1975, 1972, 1971, 1970, 1969, 1967, 1966, 1965, 1964, 1963, 1962, 1961, 1960, 1958, 1956, 1955, 1954, 1952, 1951, 1950, 1949, 1948, 1947, 1946, 1945, 1944, 1942, 1940, 1939, 1938, 1937, 1936, 1935, 1934, 1933, 1932, 1931, 1930, 1929, 1928, 1927, 1926, 1925, 1924, 1923, 1921, 1920

FINDINGS

Address Researched	Address Not Identified in Research Source
1201 S 5TH ST	2020, 2017, 2014, 2010, 2006, 2004, 2003, 2001, 2000, 1999, 1996, 1995, 1992, 1991, 1990, 1986, 1985, 1981, 1980, 1976, 1975, 1972, 1971, 1970, 1969, 1967, 1966, 1965, 1964, 1963, 1962, 1961, 1960, 1958, 1957, 1956, 1955, 1954, 1952, 1951, 1950, 1949, 1948, 1947, 1946, 1945, 1944, 1942, 1940, 1939, 1938, 1937, 1936, 1935, 1934, 1933, 1932, 1931, 1930, 1929, 1928, 1927, 1926, 1925, 1924, 1923, 1921, 1920
1201 S 5TH ST	2017, 2014, 2010, 2006, 2005, 2004, 2003, 2001, 2000, 1999, 1996, 1995, 1992, 1991, 1990, 1986, 1985, 1981, 1980, 1976, 1975, 1972, 1971, 1970, 1969, 1967, 1966, 1965, 1964, 1963, 1962, 1961, 1960, 1958, 1957, 1956, 1955, 1954, 1952, 1951, 1950, 1949, 1948, 1947, 1946, 1945, 1944, 1942, 1940, 1939, 1938, 1937, 1936, 1935, 1934, 1933, 1932, 1931, 1930, 1929, 1928, 1927, 1926, 1925, 1924, 1923, 1921, 1920
1201 S 5TH ST	2020, 2017, 2010, 2006, 2005, 2004, 2003, 2001, 2000, 1999, 1996, 1995, 1992, 1991, 1990, 1986, 1985, 1981, 1980, 1976, 1975, 1972, 1971, 1970, 1969, 1967, 1966, 1965, 1964, 1963, 1962, 1961, 1960, 1958, 1957, 1956, 1955, 1954, 1952, 1951, 1950, 1949, 1948, 1947, 1946, 1945, 1944, 1942, 1940, 1939, 1938, 1937, 1936, 1935, 1934, 1933, 1932, 1931, 1930, 1929, 1928, 1927, 1926, 1925, 1924, 1923, 1921, 1920
1201 S 5TH ST	2020, 2017, 2014, 2006, 2005, 2004, 2003, 2001, 2000, 1999, 1996, 1995, 1992, 1991, 1990, 1986, 1985, 1981, 1980, 1976, 1975, 1972, 1971, 1970, 1969, 1967, 1966, 1965, 1964, 1963, 1962, 1961, 1960, 1958, 1957, 1956, 1955, 1954, 1952, 1951, 1950, 1949, 1948, 1947, 1946, 1945, 1944, 1942, 1940, 1939, 1938, 1937, 1936, 1935, 1934, 1933, 1932, 1931, 1930, 1929, 1928, 1927, 1926, 1925, 1924, 1923, 1921, 1920
1201 S 5TH ST	2020, 2017, 2014, 2010, 2006, 2005, 2004, 2003, 2001, 1999, 1996, 1995, 1992, 1991, 1990, 1986, 1985, 1981, 1980, 1976, 1975, 1972, 1971, 1970, 1969, 1967, 1966, 1965, 1964, 1963, 1962, 1961, 1960, 1958, 1957, 1956, 1955, 1954, 1952, 1951, 1950, 1949, 1948, 1947, 1946, 1945, 1944, 1942, 1940, 1939, 1938, 1937, 1936, 1935, 1934, 1933, 1932, 1931, 1930, 1929, 1928, 1927, 1926, 1925, 1924, 1923, 1921, 1920
1201 S 5TH ST	2020, 2017, 2014, 2010, 2006, 2005, 2004, 2003, 2001, 2000, 1999, 1996, 1992, 1991, 1990, 1986, 1985, 1981, 1980, 1976, 1975, 1972, 1971, 1970, 1969, 1967, 1966, 1965, 1964, 1963, 1962, 1961, 1960, 1958, 1957, 1956, 1955, 1954, 1952, 1951, 1950, 1949, 1948, 1947, 1946, 1945, 1944, 1942, 1940, 1939, 1938, 1937, 1936, 1935, 1934, 1933, 1932, 1931, 1930, 1929, 1928, 1927, 1926, 1925, 1924, 1923, 1921, 1920
1202 6TH ST	2020, 2017, 2014, 2010, 2006, 2005, 2004, 2003, 2001, 2000, 1999, 1996, 1995, 1992, 1991, 1990, 1986, 1985, 1981, 1980, 1976, 1975, 1972, 1971, 1970, 1969, 1967, 1966, 1965, 1964, 1963, 1962, 1961, 1960, 1958, 1957, 1956, 1955, 1954, 1952, 1951, 1950, 1949, 1948, 1947, 1946, 1945, 1944, 1942, 1940, 1939, 1938, 1937, 1936, 1935, 1934, 1933, 1932, 1931, 1930, 1929, 1928, 1927, 1925, 1924, 1923, 1921, 1920
1204 5TH ST	2020, 2017, 2014, 2010, 2006, 2005, 2004, 2003, 2001, 2000, 1999, 1996, 1995, 1992, 1991, 1990, 1986, 1985, 1981, 1980, 1976, 1975, 1972, 1971, 1970, 1969, 1967, 1966, 1965, 1964, 1963, 1962, 1961, 1960, 1958, 1956, 1955, 1954, 1952, 1951, 1950, 1949, 1948, 1947, 1946, 1945, 1944, 1942, 1940, 1939, 1938, 1937, 1936, 1935, 1934, 1933, 1932, 1931, 1930, 1929, 1928, 1927, 1926, 1925, 1924, 1923, 1921, 1920
1204 5TH ST	2020, 2017, 2014, 2010, 2006, 2005, 2004, 2003, 2001, 2000, 1999, 1996, 1995, 1992, 1991, 1990, 1986, 1985, 1981, 1980, 1976, 1975, 1972, 1971, 1970, 1969, 1967, 1965, 1964, 1963, 1962, 1961, 1960, 1958, 1957, 1956, 1955, 1954, 1952, 1951, 1950, 1949, 1948, 1947, 1946, 1945, 1944, 1942, 1940, 1939, 1938, 1937, 1936, 1935, 1934, 1933, 1932, 1931, 1930, 1929, 1928, 1927, 1926, 1925, 1924, 1923, 1921, 1920

FINDINGS

Address Researched	Address Not Identified in Research Source
1204 5TH ST	2020, 2017, 2014, 2010, 2006, 2005, 2004, 2003, 2001, 2000, 1999, 1996, 1995, 1992, 1991, 1990, 1986, 1985, 1981, 1980, 1976, 1975, 1972, 1971, 1970, 1969, 1967, 1966, 1965, 1964, 1963, 1962, 1961, 1958, 1957, 1956, 1955, 1954, 1952, 1951, 1950, 1949, 1948, 1947, 1946, 1945, 1944, 1942, 1940, 1939, 1938, 1937, 1936, 1935, 1934, 1933, 1932, 1931, 1930, 1929, 1928, 1927, 1926, 1925, 1924, 1923, 1921, 1920
1204 5TH ST	2020, 2017, 2014, 2010, 2006, 2005, 2004, 2003, 2001, 2000, 1999, 1996, 1995, 1992, 1991, 1990, 1986, 1985, 1981, 1980, 1976, 1972, 1971, 1970, 1969, 1967, 1966, 1965, 1964, 1963, 1962, 1961, 1960, 1958, 1957, 1956, 1955, 1954, 1952, 1951, 1950, 1949, 1948, 1947, 1946, 1945, 1944, 1942, 1940, 1939, 1938, 1937, 1936, 1935, 1934, 1933, 1932, 1931, 1930, 1929, 1928, 1927, 1926, 1925, 1924, 1923, 1921, 1920
1204 5TH ST	2020, 2017, 2014, 2010, 2006, 2005, 2004, 2003, 2001, 2000, 1996, 1995, 1992, 1991, 1990, 1986, 1985, 1981, 1980, 1976, 1975, 1972, 1971, 1970, 1969, 1967, 1966, 1965, 1964, 1963, 1962, 1961, 1960, 1958, 1957, 1956, 1955, 1954, 1952, 1951, 1950, 1949, 1948, 1947, 1946, 1945, 1944, 1942, 1940, 1939, 1938, 1937, 1936, 1935, 1934, 1933, 1932, 1931, 1930, 1929, 1928, 1927, 1926, 1925, 1924, 1923, 1921, 1920
1204 5TH ST	2020, 2017, 2014, 2010, 2006, 2005, 2004, 2003, 2001, 2000, 1999, 1996, 1995, 1992, 1991, 1990, 1986, 1981, 1980, 1976, 1975, 1972, 1971, 1970, 1969, 1967, 1966, 1965, 1964, 1963, 1962, 1961, 1960, 1958, 1957, 1956, 1955, 1954, 1952, 1951, 1950, 1949, 1948, 1947, 1946, 1945, 1944, 1942, 1940, 1939, 1938, 1937, 1936, 1935, 1934, 1933, 1932, 1931, 1930, 1929, 1928, 1927, 1926, 1925, 1924, 1923, 1921, 1920
1204 5TH ST	2020, 2017, 2014, 2010, 2006, 2005, 2004, 2003, 2001, 2000, 1999, 1996, 1995, 1992, 1991, 1990, 1986, 1985, 1981, 1976, 1975, 1972, 1971, 1970, 1969, 1967, 1966, 1965, 1964, 1963, 1962, 1961, 1960, 1958, 1957, 1956, 1955, 1954, 1952, 1951, 1950, 1949, 1948, 1947, 1946, 1945, 1944, 1942, 1940, 1939, 1938, 1937, 1936, 1935, 1934, 1933, 1932, 1931, 1930, 1929, 1928, 1927, 1926, 1925, 1924, 1923, 1921, 1920
1204 5TH ST	2020, 2017, 2014, 2010, 2005, 2004, 2003, 2001, 2000, 1999, 1996, 1995, 1992, 1991, 1990, 1986, 1985, 1981, 1980, 1976, 1975, 1972, 1971, 1970, 1969, 1967, 1966, 1965, 1964, 1963, 1962, 1961, 1960, 1958, 1957, 1956, 1955, 1954, 1952, 1951, 1950, 1949, 1948, 1947, 1946, 1945, 1944, 1942, 1940, 1939, 1938, 1937, 1936, 1935, 1934, 1933, 1932, 1931, 1930, 1929, 1928, 1927, 1926, 1925, 1924, 1923, 1921, 1920
1204 6TH ST	2020, 2017, 2014, 2010, 2005, 2004, 2003, 2001, 2000, 1999, 1996, 1995, 1992, 1991, 1990, 1986, 1985, 1981, 1980, 1976, 1975, 1972, 1971, 1970, 1969, 1967, 1966, 1965, 1964, 1963, 1962, 1961, 1960, 1958, 1957, 1956, 1955, 1954, 1952, 1951, 1950, 1949, 1948, 1947, 1946, 1945, 1944, 1942, 1940, 1939, 1938, 1937, 1936, 1935, 1934, 1933, 1932, 1931, 1930, 1929, 1928, 1927, 1926, 1925, 1924, 1923, 1921, 1920
1204 6TH ST	2020, 2017, 2014, 2010, 2006, 2005, 2004, 2003, 2001, 2000, 1999, 1996, 1992, 1991, 1990, 1986, 1985, 1981, 1980, 1976, 1975, 1972, 1971, 1970, 1969, 1967, 1966, 1965, 1964, 1963, 1962, 1961, 1960, 1958, 1957, 1956, 1955, 1954, 1952, 1951, 1950, 1949, 1948, 1947, 1946, 1945, 1944, 1942, 1940, 1939, 1938, 1937, 1936, 1935, 1934, 1933, 1932, 1931, 1930, 1929, 1928, 1927, 1926, 1925, 1924, 1923, 1921, 1920
1204 6TH ST	2020, 2017, 2014, 2010, 2006, 2005, 2004, 2003, 2001, 2000, 1999, 1996, 1995, 1992, 1991, 1990, 1986, 1985, 1981, 1980, 1976, 1975, 1972, 1971, 1970, 1969, 1967, 1965, 1964, 1963, 1962, 1961, 1960, 1958, 1957, 1956, 1955, 1954, 1952, 1951, 1950, 1949, 1948, 1947, 1946, 1945, 1944, 1942, 1940, 1939, 1938, 1937, 1936, 1935, 1934, 1933, 1932, 1931, 1930, 1929, 1928, 1927, 1926, 1925, 1924, 1923, 1921, 1920

FINDINGS

Address Researched	Address Not Identified in Research Source
1204 6TH ST	2020, 2017, 2014, 2010, 2006, 2005, 2004, 2003, 2001, 2000, 1999, 1996, 1995, 1992, 1991, 1990, 1986, 1985, 1981, 1980, 1976, 1975, 1972, 1971, 1970, 1969, 1967, 1966, 1965, 1964, 1963, 1962, 1961, 1958, 1957, 1956, 1955, 1954, 1952, 1951, 1950, 1949, 1948, 1947, 1946, 1945, 1944, 1942, 1940, 1939, 1938, 1937, 1936, 1935, 1934, 1933, 1932, 1931, 1930, 1929, 1928, 1927, 1926, 1925, 1924, 1923, 1921, 1920
1204 6TH ST	2020, 2017, 2014, 2010, 2006, 2005, 2004, 2003, 2001, 2000, 1999, 1996, 1995, 1992, 1991, 1990, 1986, 1985, 1981, 1980, 1976, 1975, 1972, 1971, 1970, 1969, 1967, 1966, 1965, 1964, 1963, 1962, 1961, 1960, 1958, 1956, 1955, 1954, 1952, 1951, 1950, 1949, 1948, 1947, 1946, 1945, 1944, 1942, 1940, 1939, 1938, 1937, 1936, 1935, 1934, 1933, 1932, 1931, 1930, 1929, 1928, 1927, 1926, 1925, 1924, 1923, 1921, 1920
1204 6TH ST	2020, 2017, 2014, 2010, 2006, 2005, 2004, 2003, 2001, 2000, 1999, 1996, 1995, 1992, 1991, 1990, 1986, 1985, 1981, 1980, 1976, 1975, 1972, 1971, 1970, 1969, 1967, 1966, 1965, 1964, 1963, 1962, 1961, 1960, 1958, 1957, 1956, 1955, 1954, 1952, 1951, 1950, 1949, 1948, 1947, 1946, 1945, 1944, 1942, 1940, 1939, 1938, 1937, 1936, 1935, 1934, 1933, 1932, 1931, 1930, 1929, 1928, 1927, 1926, 1925, 1924, 1923, 1921, 1920
1204 S 5TH ST	2020, 2017, 2014, 2010, 2006, 2005, 2004, 2003, 2001, 2000, 1999, 1996, 1992, 1991, 1990, 1986, 1985, 1981, 1980, 1976, 1975, 1972, 1971, 1970, 1969, 1967, 1966, 1965, 1964, 1963, 1962, 1961, 1960, 1958, 1957, 1956, 1955, 1954, 1952, 1951, 1950, 1949, 1948, 1947, 1946, 1945, 1944, 1942, 1940, 1939, 1938, 1937, 1936, 1935, 1934, 1933, 1932, 1931, 1930, 1929, 1928, 1927, 1926, 1925, 1924, 1923, 1921, 1920
1204 S 5TH ST	2020, 2017, 2014, 2010, 2006, 2005, 2004, 2003, 2001, 1999, 1996, 1995, 1992, 1991, 1990, 1986, 1985, 1981, 1980, 1976, 1975, 1972, 1971, 1970, 1969, 1967, 1966, 1965, 1964, 1963, 1962, 1961, 1960, 1958, 1957, 1956, 1955, 1954, 1952, 1951, 1950, 1949, 1948, 1947, 1946, 1945, 1944, 1942, 1940, 1939, 1938, 1937, 1936, 1935, 1934, 1933, 1932, 1931, 1930, 1929, 1928, 1927, 1926, 1925, 1924, 1923, 1921, 1920
1204 S 5TH ST	2020, 2017, 2014, 2006, 2005, 2004, 2003, 2001, 2000, 1999, 1996, 1995, 1992, 1991, 1990, 1986, 1985, 1981, 1980, 1976, 1975, 1972, 1971, 1970, 1969, 1967, 1966, 1965, 1964, 1963, 1962, 1961, 1960, 1958, 1957, 1956, 1955, 1954, 1952, 1951, 1950, 1949, 1948, 1947, 1946, 1945, 1944, 1942, 1940, 1939, 1938, 1937, 1936, 1935, 1934, 1933, 1932, 1931, 1930, 1929, 1928, 1927, 1926, 1925, 1924, 1923, 1921, 1920
1204 S 5TH ST	2020, 2017, 2010, 2006, 2005, 2004, 2003, 2001, 2000, 1999, 1996, 1995, 1992, 1991, 1990, 1986, 1985, 1981, 1980, 1976, 1975, 1972, 1971, 1970, 1969, 1967, 1966, 1965, 1964, 1963, 1962, 1961, 1960, 1958, 1957, 1956, 1955, 1954, 1952, 1951, 1950, 1949, 1948, 1947, 1946, 1945, 1944, 1942, 1940, 1939, 1938, 1937, 1936, 1935, 1934, 1933, 1932, 1931, 1930, 1929, 1928, 1927, 1926, 1925, 1924, 1923, 1921, 1920
1204 S 5TH ST	2017, 2014, 2010, 2006, 2005, 2004, 2003, 2001, 2000, 1999, 1996, 1995, 1992, 1991, 1990, 1986, 1985, 1981, 1980, 1976, 1975, 1972, 1971, 1970, 1969, 1967, 1966, 1965, 1964, 1963, 1962, 1961, 1960, 1958, 1957, 1956, 1955, 1954, 1952, 1951, 1950, 1949, 1948, 1947, 1946, 1945, 1944, 1942, 1940, 1939, 1938, 1937, 1936, 1935, 1934, 1933, 1932, 1931, 1930, 1929, 1928, 1927, 1926, 1925, 1924, 1923, 1921, 1920
1204 S 6TH ST	2017, 2014, 2010, 2006, 2005, 2004, 2003, 2001, 2000, 1999, 1996, 1995, 1992, 1991, 1990, 1986, 1985, 1981, 1980, 1976, 1975, 1972, 1971, 1970, 1969, 1967, 1966, 1965, 1964, 1963, 1962, 1961, 1960, 1958, 1957, 1956, 1955, 1954, 1952, 1951, 1950, 1949, 1948, 1947, 1946, 1945, 1944, 1942, 1940, 1939, 1938, 1937, 1936, 1935, 1934, 1933, 1932, 1931, 1930, 1929, 1928, 1927, 1926, 1925, 1924, 1923, 1921, 1920

FINDINGS

Address Researched	Address Not Identified in Research Source
1204 S 6TH ST	2020, 2017, 2010, 2006, 2005, 2004, 2003, 2001, 2000, 1999, 1996, 1995, 1992, 1991, 1990, 1986, 1985, 1981, 1980, 1976, 1975, 1972, 1971, 1970, 1969, 1967, 1966, 1965, 1964, 1963, 1962, 1961, 1960, 1958, 1957, 1956, 1955, 1954, 1952, 1951, 1950, 1949, 1948, 1947, 1946, 1945, 1944, 1942, 1940, 1939, 1938, 1937, 1936, 1935, 1934, 1933, 1932, 1931, 1930, 1929, 1928, 1927, 1926, 1925, 1924, 1923, 1921, 1920
1204 S 6TH ST	2020, 2017, 2014, 2006, 2005, 2004, 2003, 2001, 2000, 1999, 1996, 1995, 1992, 1991, 1990, 1986, 1985, 1981, 1980, 1976, 1975, 1972, 1971, 1970, 1969, 1967, 1966, 1965, 1964, 1963, 1962, 1961, 1960, 1958, 1957, 1956, 1955, 1954, 1952, 1951, 1950, 1949, 1948, 1947, 1946, 1945, 1944, 1942, 1940, 1939, 1938, 1937, 1936, 1935, 1934, 1933, 1932, 1931, 1930, 1929, 1928, 1927, 1926, 1925, 1924, 1923, 1921, 1920
1204 S 6TH ST	2020, 2017, 2014, 2010, 2006, 2004, 2003, 2001, 2000, 1999, 1996, 1995, 1992, 1991, 1990, 1986, 1985, 1981, 1980, 1976, 1975, 1972, 1971, 1970, 1969, 1967, 1966, 1965, 1964, 1963, 1962, 1961, 1960, 1958, 1957, 1956, 1955, 1954, 1952, 1951, 1950, 1949, 1948, 1947, 1946, 1945, 1944, 1942, 1940, 1939, 1938, 1937, 1936, 1935, 1934, 1933, 1932, 1931, 1930, 1929, 1928, 1927, 1926, 1925, 1924, 1923, 1921, 1920
1204 S 6TH ST	2020, 2017, 2014, 2010, 2006, 2005, 2004, 2003, 2001, 1999, 1996, 1995, 1992, 1991, 1990, 1986, 1985, 1981, 1980, 1976, 1975, 1972, 1971, 1970, 1969, 1967, 1966, 1965, 1964, 1963, 1962, 1961, 1960, 1958, 1957, 1956, 1955, 1954, 1952, 1951, 1950, 1949, 1948, 1947, 1946, 1945, 1944, 1942, 1940, 1939, 1938, 1937, 1936, 1935, 1934, 1933, 1932, 1931, 1930, 1929, 1928, 1927, 1926, 1925, 1924, 1923, 1921, 1920
1204 S 6TH ST	2020, 2017, 2014, 2010, 2006, 2005, 2004, 2003, 2001, 2000, 1999, 1996, 1992, 1991, 1990, 1986, 1985, 1981, 1980, 1976, 1975, 1972, 1971, 1970, 1969, 1967, 1966, 1965, 1964, 1963, 1962, 1961, 1960, 1958, 1957, 1956, 1955, 1954, 1952, 1951, 1950, 1949, 1948, 1947, 1946, 1945, 1944, 1942, 1940, 1939, 1938, 1937, 1936, 1935, 1934, 1933, 1932, 1931, 1930, 1929, 1928, 1927, 1926, 1925, 1924, 1923, 1921, 1920
1204 S 6TH ST	2020, 2017, 2014, 2010, 2006, 2005, 2004, 2003, 2001, 2000, 1999, 1996, 1995, 1991, 1990, 1986, 1985, 1981, 1980, 1976, 1975, 1972, 1971, 1970, 1969, 1967, 1966, 1965, 1964, 1963, 1962, 1961, 1960, 1958, 1957, 1956, 1955, 1954, 1952, 1951, 1950, 1949, 1948, 1947, 1946, 1945, 1944, 1942, 1940, 1939, 1938, 1937, 1936, 1935, 1934, 1933, 1932, 1931, 1930, 1929, 1928, 1927, 1926, 1925, 1924, 1923, 1921, 1920
1205 5TH ST	2020, 2017, 2014, 2010, 2006, 2005, 2004, 2003, 2001, 2000, 1999, 1996, 1995, 1992, 1991, 1990, 1986, 1985, 1981, 1976, 1975, 1972, 1971, 1970, 1969, 1967, 1966, 1965, 1964, 1963, 1962, 1961, 1960, 1958, 1957, 1956, 1955, 1954, 1952, 1951, 1950, 1949, 1948, 1947, 1946, 1945, 1944, 1942, 1940, 1939, 1938, 1937, 1936, 1935, 1934, 1933, 1932, 1931, 1930, 1929, 1928, 1927, 1926, 1925, 1924, 1923, 1921, 1920
1205 5TH ST	2020, 2017, 2014, 2010, 2006, 2005, 2004, 2003, 2001, 2000, 1999, 1996, 1995, 1992, 1991, 1990, 1986, 1981, 1980, 1976, 1975, 1972, 1971, 1970, 1969, 1967, 1966, 1965, 1964, 1963, 1962, 1961, 1960, 1958, 1957, 1956, 1955, 1954, 1952, 1951, 1950, 1949, 1948, 1947, 1946, 1945, 1944, 1942, 1940, 1939, 1938, 1937, 1936, 1935, 1934, 1933, 1932, 1931, 1930, 1929, 1928, 1927, 1926, 1925, 1924, 1923, 1921, 1920
1205 5TH ST	2020, 2017, 2014, 2010, 2006, 2005, 2004, 2003, 2001, 2000, 1999, 1996, 1992, 1991, 1990, 1986, 1985, 1981, 1980, 1976, 1975, 1972, 1971, 1970, 1969, 1967, 1966, 1965, 1964, 1963, 1962, 1961, 1960, 1958, 1957, 1956, 1955, 1954, 1952, 1951, 1950, 1949, 1948, 1947, 1946, 1945, 1944, 1942, 1940, 1939, 1938, 1937, 1936, 1935, 1934, 1933, 1932, 1931, 1930, 1929, 1928, 1927, 1926, 1925, 1924, 1923, 1921, 1920

FINDINGS

Address Researched	Address Not Identified in Research Source
1205 5TH ST	2020, 2017, 2014, 2010, 2006, 2005, 2004, 2003, 2001, 2000, 1996, 1995, 1992, 1991, 1990, 1986, 1985, 1981, 1980, 1976, 1975, 1972, 1971, 1970, 1969, 1967, 1966, 1965, 1964, 1963, 1962, 1961, 1960, 1958, 1957, 1956, 1955, 1954, 1952, 1951, 1950, 1949, 1948, 1947, 1946, 1945, 1944, 1942, 1940, 1939, 1938, 1937, 1936, 1935, 1934, 1933, 1932, 1931, 1930, 1929, 1928, 1927, 1926, 1925, 1924, 1923, 1921, 1920
1205 5TH ST	2020, 2017, 2014, 2010, 2005, 2004, 2003, 2001, 2000, 1999, 1996, 1995, 1992, 1991, 1990, 1986, 1985, 1981, 1980, 1976, 1975, 1972, 1971, 1970, 1969, 1967, 1966, 1965, 1964, 1963, 1962, 1961, 1960, 1958, 1957, 1956, 1955, 1954, 1952, 1951, 1950, 1949, 1948, 1947, 1946, 1945, 1944, 1942, 1940, 1939, 1938, 1937, 1936, 1935, 1934, 1933, 1932, 1931, 1930, 1929, 1928, 1927, 1926, 1925, 1924, 1923, 1921, 1920
1205 5TH ST	2020, 2017, 2014, 2010, 2006, 2005, 2004, 2003, 2001, 2000, 1999, 1996, 1995, 1992, 1991, 1990, 1986, 1985, 1981, 1980, 1976, 1975, 1972, 1971, 1970, 1969, 1967, 1966, 1965, 1964, 1963, 1962, 1961, 1960, 1958, 1957, 1956, 1955, 1954, 1952, 1951, 1950, 1949, 1948, 1947, 1946, 1945, 1944, 1942, 1940, 1939, 1938, 1937, 1936, 1935, 1934, 1933, 1932, 1931, 1930, 1929, 1928, 1927, 1926, 1925, 1924, 1923, 1921, 1920
1205 5TH ST	2020, 2017, 2014, 2010, 2006, 2005, 2004, 2003, 2001, 2000, 1999, 1996, 1995, 1992, 1991, 1990, 1986, 1985, 1981, 1980, 1976, 1975, 1972, 1971, 1970, 1969, 1967, 1966, 1965, 1964, 1963, 1962, 1961, 1960, 1958, 1956, 1955, 1954, 1952, 1951, 1950, 1949, 1948, 1947, 1946, 1945, 1944, 1942, 1940, 1939, 1938, 1937, 1936, 1935, 1934, 1933, 1932, 1931, 1930, 1929, 1928, 1927, 1926, 1925, 1924, 1923, 1921, 1920
1205 5TH ST	2020, 2017, 2014, 2010, 2006, 2005, 2004, 2003, 2001, 2000, 1999, 1996, 1995, 1992, 1991, 1990, 1986, 1985, 1981, 1980, 1976, 1975, 1972, 1971, 1970, 1969, 1967, 1966, 1965, 1964, 1963, 1962, 1961, 1960, 1958, 1957, 1956, 1955, 1954, 1952, 1951, 1950, 1949, 1948, 1947, 1946, 1945, 1944, 1942, 1940, 1939, 1938, 1937, 1936, 1935, 1934, 1933, 1932, 1931, 1930, 1929, 1928, 1927, 1926, 1925, 1924, 1923, 1921, 1920
1205 5TH ST	2020, 2017, 2014, 2010, 2006, 2005, 2004, 2003, 2001, 2000, 1999, 1996, 1995, 1992, 1991, 1990, 1986, 1985, 1981, 1980, 1976, 1975, 1972, 1971, 1970, 1969, 1967, 1965, 1964, 1963, 1962, 1961, 1960, 1958, 1957, 1956, 1955, 1954, 1952, 1951, 1950, 1949, 1948, 1947, 1946, 1945, 1944, 1942, 1940, 1939, 1938, 1937, 1936, 1935, 1934, 1933, 1932, 1931, 1930, 1929, 1928, 1927, 1926, 1925, 1924, 1923, 1921, 1920
1205 S 5TH ST	2020, 2017, 2014, 2010, 2006, 2004, 2003, 2001, 2000, 1999, 1996, 1995, 1992, 1991, 1990, 1986, 1985, 1981, 1980, 1976, 1975, 1972, 1971, 1970, 1969, 1967, 1966, 1965, 1964, 1963, 1962, 1961, 1960, 1958, 1957, 1956, 1955, 1954, 1952, 1951, 1950, 1949, 1948, 1947, 1946, 1945, 1944, 1942, 1940, 1939, 1938, 1937, 1936, 1935, 1934, 1933, 1932, 1931, 1930, 1929, 1928, 1927, 1926, 1925, 1924, 1923, 1921, 1920
1205 S 5TH ST	2020, 2017, 2014, 2006, 2005, 2004, 2003, 2001, 2000, 1999, 1996, 1995, 1992, 1991, 1990, 1986, 1985, 1981, 1980, 1976, 1975, 1972, 1971, 1970, 1969, 1967, 1966, 1965, 1964, 1963, 1962, 1961, 1960, 1958, 1957, 1956, 1955, 1954, 1952, 1951, 1950, 1949, 1948, 1947, 1946, 1945, 1944, 1942, 1940, 1939, 1938, 1937, 1936, 1935, 1934, 1933, 1932, 1931, 1930, 1929, 1928, 1927, 1926, 1925, 1924, 1923, 1921, 1920

FINDINGS

Address Researched	Address Not Identified in Research Source
1205 S 5TH ST	2017, 2014, 2010, 2006, 2005, 2004, 2003, 2001, 2000, 1999, 1996, 1995, 1992, 1991, 1990, 1986, 1985, 1981, 1980, 1976, 1975, 1972, 1971, 1970, 1969, 1967, 1966, 1965, 1964, 1963, 1962, 1961, 1960, 1958, 1957, 1956, 1955, 1954, 1952, 1951, 1950, 1949, 1948, 1947, 1946, 1945, 1944, 1942, 1940, 1939, 1938, 1937, 1936, 1935, 1934, 1933, 1932, 1931, 1930, 1929, 1928, 1927, 1926, 1925, 1924, 1923, 1921, 1920
1205 S 5TH ST	2020, 2017, 2010, 2006, 2005, 2004, 2003, 2001, 2000, 1999, 1996, 1995, 1992, 1991, 1990, 1986, 1985, 1981, 1980, 1976, 1975, 1972, 1971, 1970, 1969, 1967, 1966, 1965, 1964, 1963, 1962, 1961, 1960, 1958, 1957, 1956, 1955, 1954, 1952, 1951, 1950, 1949, 1948, 1947, 1946, 1945, 1944, 1942, 1940, 1939, 1938, 1937, 1936, 1935, 1934, 1933, 1932, 1931, 1930, 1929, 1928, 1927, 1926, 1925, 1924, 1923, 1921, 1920
1207 8TH ST	2020, 2017, 2014, 2010, 2005, 2004, 2003, 2001, 2000, 1999, 1996, 1995, 1992, 1991, 1990, 1986, 1985, 1981, 1980, 1976, 1975, 1972, 1971, 1970, 1969, 1967, 1966, 1965, 1964, 1963, 1962, 1961, 1960, 1958, 1957, 1956, 1955, 1954, 1952, 1951, 1950, 1949, 1948, 1947, 1946, 1945, 1944, 1942, 1940, 1939, 1938, 1937, 1936, 1935, 1934, 1933, 1932, 1931, 1930, 1929, 1928, 1927, 1926, 1925, 1924, 1923, 1921, 1920
1207 8TH ST	2020, 2017, 2014, 2010, 2006, 2005, 2004, 2003, 2001, 2000, 1999, 1996, 1995, 1992, 1991, 1990, 1986, 1985, 1981, 1980, 1976, 1975, 1972, 1971, 1970, 1969, 1967, 1966, 1965, 1964, 1963, 1962, 1961, 1958, 1957, 1956, 1955, 1954, 1952, 1951, 1950, 1949, 1948, 1947, 1946, 1945, 1944, 1942, 1940, 1939, 1938, 1937, 1936, 1935, 1934, 1933, 1932, 1931, 1930, 1929, 1928, 1927, 1926, 1925, 1924, 1923, 1921, 1920
1207 8TH ST	2020, 2017, 2014, 2010, 2006, 2005, 2004, 2003, 2001, 2000, 1999, 1996, 1995, 1992, 1991, 1990, 1986, 1985, 1981, 1980, 1976, 1975, 1972, 1971, 1970, 1969, 1967, 1966, 1965, 1964, 1963, 1962, 1961, 1960, 1958, 1957, 1956, 1955, 1954, 1952, 1951, 1950, 1949, 1948, 1947, 1946, 1945, 1944, 1942, 1940, 1939, 1938, 1937, 1936, 1935, 1934, 1933, 1932, 1931, 1930, 1929, 1928, 1927, 1926, 1925, 1924, 1923, 1921, 1920
1208 5TH ST	2020, 2017, 2014, 2010, 2006, 2005, 2004, 2003, 2001, 2000, 1999, 1996, 1995, 1992, 1991, 1990, 1986, 1985, 1981, 1980, 1976, 1975, 1972, 1971, 1970, 1969, 1967, 1966, 1965, 1964, 1963, 1962, 1961, 1960, 1958, 1956, 1955, 1954, 1952, 1951, 1950, 1949, 1948, 1947, 1946, 1945, 1944, 1942, 1940, 1939, 1938, 1937, 1936, 1935, 1934, 1933, 1932, 1931, 1930, 1929, 1928, 1927, 1926, 1925, 1924, 1923, 1921, 1920
1208 5TH ST	2020, 2017, 2014, 2010, 2006, 2005, 2004, 2003, 2001, 2000, 1999, 1996, 1995, 1992, 1991, 1990, 1986, 1985, 1981, 1980, 1976, 1975, 1972, 1971, 1970, 1969, 1967, 1966, 1965, 1964, 1963, 1962, 1961, 1960, 1958, 1957, 1956, 1955, 1954, 1952, 1951, 1949, 1948, 1947, 1946, 1945, 1944, 1942, 1940, 1939, 1938, 1937, 1936, 1935, 1934, 1933, 1932, 1931, 1930, 1929, 1928, 1927, 1926, 1925, 1924, 1923, 1921, 1920
1208 5TH ST	2020, 2017, 2014, 2010, 2006, 2005, 2004, 2003, 2001, 2000, 1999, 1996, 1995, 1992, 1991, 1990, 1986, 1985, 1981, 1980, 1976, 1975, 1972, 1971, 1970, 1969, 1967, 1965, 1964, 1963, 1962, 1961, 1960, 1958, 1957, 1956, 1955, 1954, 1952, 1951, 1950, 1949, 1948, 1947, 1946, 1945, 1944, 1942, 1940, 1939, 1938, 1937, 1936, 1935, 1934, 1933, 1932, 1931, 1930, 1929, 1928, 1927, 1926, 1925, 1924, 1923, 1921, 1920

FINDINGS

Address Researched	Address Not Identified in Research Source
1208 5TH ST	2020, 2017, 2014, 2010, 2006, 2005, 2004, 2003, 2001, 2000, 1999, 1996, 1995, 1992, 1991, 1990, 1986, 1985, 1981, 1980, 1976, 1975, 1972, 1971, 1970, 1969, 1967, 1966, 1965, 1964, 1963, 1962, 1961, 1958, 1957, 1956, 1955, 1954, 1952, 1951, 1950, 1949, 1948, 1947, 1946, 1945, 1944, 1942, 1940, 1939, 1938, 1937, 1936, 1935, 1934, 1933, 1932, 1931, 1930, 1929, 1928, 1927, 1926, 1925, 1924, 1923, 1921, 1920
1208 5TH ST	2020, 2017, 2014, 2010, 2006, 2005, 2004, 2003, 2001, 2000, 1999, 1996, 1995, 1992, 1991, 1990, 1986, 1985, 1981, 1980, 1976, 1972, 1971, 1970, 1969, 1967, 1966, 1965, 1964, 1963, 1962, 1961, 1960, 1958, 1957, 1956, 1955, 1954, 1952, 1951, 1950, 1949, 1948, 1947, 1946, 1945, 1944, 1942, 1940, 1939, 1938, 1937, 1936, 1935, 1934, 1933, 1932, 1931, 1930, 1929, 1928, 1927, 1926, 1925, 1924, 1923, 1921, 1920
1208 5TH ST	2020, 2017, 2014, 2010, 2006, 2005, 2004, 2003, 2001, 2000, 1996, 1995, 1992, 1991, 1990, 1986, 1985, 1981, 1980, 1976, 1975, 1972, 1971, 1970, 1969, 1967, 1966, 1965, 1964, 1963, 1962, 1961, 1960, 1958, 1957, 1956, 1955, 1954, 1952, 1951, 1950, 1949, 1948, 1947, 1946, 1945, 1944, 1942, 1940, 1939, 1938, 1937, 1936, 1935, 1934, 1933, 1932, 1931, 1930, 1929, 1928, 1927, 1926, 1925, 1924, 1923, 1921, 1920
511 W VALLEY BLVD	2017, 2014, 2010, 2006, 2005, 2004, 2003, 2001, 2000, 1999, 1996, 1995, 1992, 1991, 1990, 1986, 1985, 1981, 1980, 1976, 1975, 1972, 1971, 1970, 1969, 1967, 1966, 1965, 1964, 1963, 1962, 1961, 1960, 1958, 1957, 1956, 1955, 1954, 1952, 1951, 1950, 1949, 1948, 1947, 1946, 1945, 1944, 1942, 1940, 1939, 1938, 1937, 1936, 1935, 1934, 1933, 1932, 1931, 1930, 1929, 1928, 1927, 1926, 1925, 1924, 1923, 1921, 1920
511 W VALLEY BLVD	2020, 2017, 2010, 2006, 2005, 2004, 2003, 2001, 2000, 1999, 1996, 1995, 1992, 1991, 1990, 1986, 1985, 1981, 1980, 1976, 1975, 1972, 1971, 1970, 1969, 1967, 1966, 1965, 1964, 1963, 1962, 1961, 1960, 1958, 1957, 1956, 1955, 1954, 1952, 1951, 1950, 1949, 1948, 1947, 1946, 1945, 1944, 1942, 1940, 1939, 1938, 1937, 1936, 1935, 1934, 1933, 1932, 1931, 1930, 1929, 1928, 1927, 1926, 1925, 1924, 1923, 1921, 1920
514 VALLEY BLVD	2020, 2017, 2014, 2010, 2005, 2004, 2003, 2001, 2000, 1999, 1996, 1995, 1992, 1991, 1990, 1986, 1985, 1981, 1980, 1976, 1975, 1972, 1971, 1970, 1969, 1967, 1966, 1965, 1964, 1963, 1962, 1961, 1960, 1958, 1957, 1956, 1955, 1954, 1952, 1951, 1950, 1949, 1948, 1947, 1946, 1945, 1944, 1942, 1940, 1939, 1938, 1937, 1936, 1935, 1934, 1933, 1932, 1931, 1930, 1929, 1928, 1927, 1926, 1925, 1924, 1923, 1921, 1920
514 VALLEY BLVD	2020, 2017, 2014, 2010, 2006, 2005, 2004, 2003, 2001, 2000, 1999, 1996, 1992, 1991, 1990, 1986, 1985, 1981, 1980, 1976, 1975, 1972, 1971, 1970, 1969, 1967, 1966, 1965, 1964, 1963, 1962, 1961, 1960, 1958, 1957, 1956, 1955, 1954, 1952, 1951, 1950, 1949, 1948, 1947, 1946, 1945, 1944, 1942, 1940, 1939, 1938, 1937, 1936, 1935, 1934, 1933, 1932, 1931, 1930, 1929, 1928, 1927, 1926, 1925, 1924, 1923, 1921, 1920
514 VALLEY BLVD	2020, 2017, 2014, 2010, 2006, 2005, 2004, 2003, 2001, 2000, 1999, 1996, 1995, 1992, 1991, 1990, 1986, 1981, 1980, 1976, 1975, 1972, 1971, 1970, 1969, 1967, 1966, 1965, 1964, 1963, 1962, 1961, 1960, 1958, 1957, 1956, 1955, 1954, 1952, 1951, 1950, 1949, 1948, 1947, 1946, 1945, 1944, 1942, 1940, 1939, 1938, 1937, 1936, 1935, 1934, 1933, 1932, 1931, 1930, 1929, 1928, 1927, 1926, 1925, 1924, 1923, 1921, 1920
514 VALLEY BLVD	2020, 2017, 2014, 2010, 2006, 2005, 2004, 2003, 2001, 2000, 1999, 1996, 1995, 1992, 1991, 1990, 1986, 1985, 1981, 1976, 1975, 1972, 1971, 1970, 1969, 1967, 1966, 1965, 1964, 1963, 1962, 1961, 1960, 1958, 1957, 1956, 1955, 1954, 1952, 1951, 1950, 1949, 1948, 1947, 1946, 1945, 1944, 1942, 1940, 1939, 1938, 1937, 1936, 1935, 1934, 1933, 1932, 1931, 1930, 1929, 1928, 1927, 1926, 1925, 1924, 1923, 1921, 1920

FINDINGS

Address Researched	Address Not Identified in Research Source
514 W VALLEY BLVD	2020, 2017, 2014, 2010, 2006, 2005, 2004, 2003, 2001, 2000, 1999, 1996, 1995, 1991, 1990, 1986, 1985, 1981, 1980, 1976, 1975, 1972, 1971, 1970, 1969, 1967, 1966, 1965, 1964, 1963, 1962, 1961, 1960, 1958, 1957, 1956, 1955, 1954, 1952, 1951, 1950, 1949, 1948, 1947, 1946, 1945, 1944, 1942, 1940, 1939, 1938, 1937, 1936, 1935, 1934, 1933, 1932, 1931, 1930, 1929, 1928, 1927, 1926, 1925, 1924, 1923, 1921, 1920
514 W VALLEY BLVD	2020, 2017, 2014, 2010, 2006, 2005, 2004, 2003, 2001, 2000, 1999, 1996, 1992, 1991, 1990, 1986, 1985, 1981, 1980, 1976, 1975, 1972, 1971, 1970, 1969, 1967, 1966, 1965, 1964, 1963, 1962, 1961, 1960, 1958, 1957, 1956, 1955, 1954, 1952, 1951, 1950, 1949, 1948, 1947, 1946, 1945, 1944, 1942, 1940, 1939, 1938, 1937, 1936, 1935, 1934, 1933, 1932, 1931, 1930, 1929, 1928, 1927, 1926, 1925, 1924, 1923, 1921, 1920
514 W VALLEY BLVD	2020, 2017, 2014, 2006, 2005, 2004, 2003, 2001, 2000, 1999, 1996, 1995, 1992, 1991, 1990, 1986, 1985, 1981, 1980, 1976, 1975, 1972, 1971, 1970, 1969, 1967, 1966, 1965, 1964, 1963, 1962, 1961, 1960, 1958, 1957, 1956, 1955, 1954, 1952, 1951, 1950, 1949, 1948, 1947, 1946, 1945, 1944, 1942, 1940, 1939, 1938, 1937, 1936, 1935, 1934, 1933, 1932, 1931, 1930, 1929, 1928, 1927, 1926, 1925, 1924, 1923, 1921, 1920
514 W VALLEY BLVD	2020, 2017, 2010, 2006, 2005, 2004, 2003, 2001, 2000, 1999, 1996, 1995, 1992, 1991, 1990, 1986, 1985, 1981, 1980, 1976, 1975, 1972, 1971, 1970, 1969, 1967, 1966, 1965, 1964, 1963, 1962, 1961, 1960, 1958, 1957, 1956, 1955, 1954, 1952, 1951, 1950, 1949, 1948, 1947, 1946, 1945, 1944, 1942, 1940, 1939, 1938, 1937, 1936, 1935, 1934, 1933, 1932, 1931, 1930, 1929, 1928, 1927, 1926, 1925, 1924, 1923, 1921, 1920
514 W VALLEY BLVD	2017, 2014, 2010, 2006, 2005, 2004, 2003, 2001, 2000, 1999, 1996, 1995, 1992, 1991, 1990, 1986, 1985, 1981, 1980, 1976, 1975, 1972, 1971, 1970, 1969, 1967, 1966, 1965, 1964, 1963, 1962, 1961, 1960, 1958, 1957, 1956, 1955, 1954, 1952, 1951, 1950, 1949, 1948, 1947, 1946, 1945, 1944, 1942, 1940, 1939, 1938, 1937, 1936, 1935, 1934, 1933, 1932, 1931, 1930, 1929, 1928, 1927, 1926, 1925, 1924, 1923, 1921, 1920
517 VALLEY BLVD	2020, 2017, 2014, 2010, 2005, 2004, 2003, 2001, 2000, 1999, 1996, 1995, 1992, 1991, 1990, 1986, 1985, 1981, 1980, 1976, 1975, 1972, 1971, 1970, 1969, 1967, 1966, 1965, 1964, 1963, 1962, 1961, 1960, 1958, 1957, 1956, 1955, 1954, 1952, 1951, 1950, 1949, 1948, 1947, 1946, 1945, 1944, 1942, 1940, 1939, 1938, 1937, 1936, 1935, 1934, 1933, 1932, 1931, 1930, 1929, 1928, 1927, 1926, 1925, 1924, 1923, 1921, 1920
517 VALLEY BLVD	2020, 2017, 2014, 2010, 2006, 2005, 2004, 2003, 2001, 2000, 1999, 1996, 1992, 1991, 1990, 1986, 1985, 1981, 1980, 1976, 1975, 1972, 1971, 1970, 1969, 1967, 1966, 1965, 1964, 1963, 1962, 1961, 1960, 1958, 1957, 1956, 1955, 1954, 1952, 1951, 1950, 1949, 1948, 1947, 1946, 1945, 1944, 1942, 1940, 1939, 1938, 1937, 1936, 1935, 1934, 1933, 1932, 1931, 1930, 1929, 1928, 1927, 1926, 1925, 1924, 1923, 1921, 1920
517 VALLEY BLVD	2020, 2017, 2014, 2010, 2006, 2005, 2004, 2003, 2001, 2000, 1999, 1996, 1995, 1992, 1991, 1990, 1986, 1981, 1980, 1976, 1975, 1972, 1971, 1970, 1969, 1967, 1966, 1965, 1964, 1963, 1962, 1961, 1960, 1958, 1957, 1956, 1955, 1954, 1952, 1951, 1950, 1949, 1948, 1947, 1946, 1945, 1944, 1942, 1940, 1939, 1938, 1937, 1936, 1935, 1934, 1933, 1932, 1931, 1930, 1929, 1928, 1927, 1926, 1925, 1924, 1923, 1921, 1920
517 VALLEY BLVD	2020, 2017, 2014, 2010, 2006, 2005, 2004, 2003, 2001, 2000, 1999, 1996, 1995, 1992, 1991, 1990, 1986, 1985, 1981, 1976, 1975, 1972, 1971, 1970, 1969, 1967, 1966, 1965, 1964, 1963, 1962, 1961, 1960, 1958, 1957, 1956, 1955, 1954, 1952, 1951, 1950, 1949, 1948, 1947, 1946, 1945, 1944, 1942, 1940, 1939, 1938, 1937, 1936, 1935, 1934, 1933, 1932, 1931, 1930, 1929, 1928, 1927, 1926, 1925, 1924, 1923, 1921, 1920

FINDINGS

Address Researched	Address Not Identified in Research Source
517 W VALLEY BLVD	2020, 2017, 2014, 2010, 2006, 2005, 2004, 2003, 2001, 2000, 1999, 1996, 1995, 1991, 1990, 1986, 1985, 1981, 1980, 1976, 1975, 1972, 1971, 1970, 1969, 1967, 1966, 1965, 1964, 1963, 1962, 1961, 1960, 1958, 1957, 1956, 1955, 1954, 1952, 1951, 1950, 1949, 1948, 1947, 1946, 1945, 1944, 1942, 1940, 1939, 1938, 1937, 1936, 1935, 1934, 1933, 1932, 1931, 1930, 1929, 1928, 1927, 1926, 1925, 1924, 1923, 1921, 1920
517 W VALLEY BLVD	2020, 2017, 2014, 2010, 2006, 2005, 2004, 2003, 2001, 2000, 1999, 1996, 1992, 1991, 1990, 1986, 1985, 1981, 1980, 1976, 1975, 1972, 1971, 1970, 1969, 1967, 1966, 1965, 1964, 1963, 1962, 1961, 1960, 1958, 1957, 1956, 1955, 1954, 1952, 1951, 1950, 1949, 1948, 1947, 1946, 1945, 1944, 1942, 1940, 1939, 1938, 1937, 1936, 1935, 1934, 1933, 1932, 1931, 1930, 1929, 1928, 1927, 1926, 1925, 1924, 1923, 1921, 1920
517 W VALLEY BLVD	2020, 2017, 2014, 2010, 2006, 2004, 2003, 2001, 2000, 1999, 1996, 1995, 1992, 1991, 1990, 1986, 1985, 1981, 1980, 1976, 1975, 1972, 1971, 1970, 1969, 1967, 1966, 1965, 1964, 1963, 1962, 1961, 1960, 1958, 1957, 1956, 1955, 1954, 1952, 1951, 1950, 1949, 1948, 1947, 1946, 1945, 1944, 1942, 1940, 1939, 1938, 1937, 1936, 1935, 1934, 1933, 1932, 1931, 1930, 1929, 1928, 1927, 1926, 1925, 1924, 1923, 1921, 1920
517 W VALLEY BLVD	2020, 2017, 2010, 2006, 2005, 2004, 2003, 2001, 2000, 1999, 1996, 1995, 1992, 1991, 1990, 1986, 1985, 1981, 1980, 1976, 1975, 1972, 1971, 1970, 1969, 1967, 1966, 1965, 1964, 1963, 1962, 1961, 1960, 1958, 1957, 1956, 1955, 1954, 1952, 1951, 1950, 1949, 1948, 1947, 1946, 1945, 1944, 1942, 1940, 1939, 1938, 1937, 1936, 1935, 1934, 1933, 1932, 1931, 1930, 1929, 1928, 1927, 1926, 1925, 1924, 1923, 1921, 1920
525 VALLEY BLVD	2020, 2017, 2014, 2010, 2005, 2004, 2003, 2001, 2000, 1999, 1996, 1995, 1992, 1991, 1990, 1986, 1985, 1981, 1980, 1976, 1975, 1972, 1971, 1970, 1969, 1967, 1966, 1965, 1964, 1963, 1962, 1961, 1960, 1958, 1957, 1956, 1955, 1954, 1952, 1951, 1950, 1949, 1948, 1947, 1946, 1945, 1944, 1942, 1940, 1939, 1938, 1937, 1936, 1935, 1934, 1933, 1932, 1931, 1930, 1929, 1928, 1927, 1926, 1925, 1924, 1923, 1921, 1920
525 VALLEY BLVD	2020, 2017, 2014, 2010, 2006, 2005, 2004, 2003, 2001, 2000, 1999, 1996, 1992, 1991, 1990, 1986, 1985, 1981, 1980, 1976, 1975, 1972, 1971, 1970, 1969, 1967, 1966, 1965, 1964, 1963, 1962, 1961, 1960, 1958, 1957, 1956, 1955, 1954, 1952, 1951, 1950, 1949, 1948, 1947, 1946, 1945, 1944, 1942, 1940, 1939, 1938, 1937, 1936, 1935, 1934, 1933, 1932, 1931, 1930, 1929, 1928, 1927, 1926, 1925, 1924, 1923, 1921, 1920
525 VALLEY BLVD	2020, 2017, 2014, 2010, 2006, 2005, 2004, 2003, 2001, 2000, 1999, 1996, 1995, 1992, 1991, 1990, 1986, 1985, 1981, 1976, 1975, 1972, 1971, 1970, 1969, 1967, 1966, 1965, 1964, 1963, 1962, 1961, 1960, 1958, 1957, 1956, 1955, 1954, 1952, 1951, 1950, 1949, 1948, 1947, 1946, 1945, 1944, 1942, 1940, 1939, 1938, 1937, 1936, 1935, 1934, 1933, 1932, 1931, 1930, 1929, 1928, 1927, 1926, 1925, 1924, 1923, 1921, 1920
525 VALLEY BLVD	2020, 2017, 2014, 2010, 2006, 2005, 2004, 2003, 2001, 2000, 1999, 1996, 1995, 1992, 1991, 1990, 1986, 1985, 1980, 1976, 1975, 1972, 1971, 1970, 1969, 1967, 1966, 1965, 1964, 1963, 1962, 1961, 1960, 1958, 1957, 1956, 1955, 1954, 1952, 1951, 1950, 1949, 1948, 1947, 1946, 1945, 1944, 1942, 1940, 1939, 1938, 1937, 1936, 1935, 1934, 1933, 1932, 1931, 1930, 1929, 1928, 1927, 1926, 1925, 1924, 1923, 1921, 1920
525 VALLEY BLVD	2020, 2017, 2014, 2010, 2006, 2005, 2004, 2003, 2001, 2000, 1999, 1996, 1995, 1992, 1991, 1990, 1986, 1985, 1981, 1980, 1975, 1972, 1971, 1970, 1969, 1967, 1966, 1965, 1964, 1963, 1962, 1961, 1960, 1958, 1957, 1956, 1955, 1954, 1952, 1951, 1950, 1949, 1948, 1947, 1946, 1945, 1944, 1942, 1940, 1939, 1938, 1937, 1936, 1935, 1934, 1933, 1932, 1931, 1930, 1929, 1928, 1927, 1926, 1925, 1924, 1923, 1921, 1920

FINDINGS

Address Researched	Address Not Identified in Research Source
525 W VALLEY BLVD	2020, 2017, 2014, 2010, 2006, 2005, 2004, 2003, 2001, 2000, 1999, 1996, 1992, 1991, 1990, 1986, 1985, 1981, 1980, 1976, 1975, 1972, 1971, 1970, 1969, 1967, 1966, 1965, 1964, 1963, 1962, 1961, 1960, 1958, 1957, 1956, 1955, 1954, 1952, 1951, 1950, 1949, 1948, 1947, 1946, 1945, 1944, 1942, 1940, 1939, 1938, 1937, 1936, 1935, 1934, 1933, 1932, 1931, 1930, 1929, 1928, 1927, 1926, 1925, 1924, 1923, 1921, 1920
525 W VALLEY BLVD	2020, 2017, 2014, 2010, 2006, 2005, 2004, 2003, 2001, 2000, 1999, 1996, 1995, 1991, 1990, 1986, 1985, 1981, 1980, 1976, 1975, 1972, 1971, 1970, 1969, 1967, 1966, 1965, 1964, 1963, 1962, 1961, 1960, 1958, 1957, 1956, 1955, 1954, 1952, 1951, 1950, 1949, 1948, 1947, 1946, 1945, 1944, 1942, 1940, 1939, 1938, 1937, 1936, 1935, 1934, 1933, 1932, 1931, 1930, 1929, 1928, 1927, 1926, 1925, 1924, 1923, 1921, 1920
525 W VALLEY BLVD	2020, 2017, 2014, 2010, 2006, 2004, 2003, 2001, 2000, 1999, 1996, 1995, 1992, 1991, 1990, 1986, 1985, 1981, 1980, 1976, 1975, 1972, 1971, 1970, 1969, 1967, 1966, 1965, 1964, 1963, 1962, 1961, 1960, 1958, 1957, 1956, 1955, 1954, 1952, 1951, 1950, 1949, 1948, 1947, 1946, 1945, 1944, 1942, 1940, 1939, 1938, 1937, 1936, 1935, 1934, 1933, 1932, 1931, 1930, 1929, 1928, 1927, 1926, 1925, 1924, 1923, 1921, 1920
525 W VALLEY BLVD	2020, 2017, 2014, 2006, 2005, 2004, 2003, 2001, 2000, 1999, 1996, 1995, 1992, 1991, 1990, 1986, 1985, 1981, 1980, 1976, 1975, 1972, 1971, 1970, 1969, 1967, 1966, 1965, 1964, 1963, 1962, 1961, 1960, 1958, 1957, 1956, 1955, 1954, 1952, 1951, 1950, 1949, 1948, 1947, 1946, 1945, 1944, 1942, 1940, 1939, 1938, 1937, 1936, 1935, 1934, 1933, 1932, 1931, 1930, 1929, 1928, 1927, 1926, 1925, 1924, 1923, 1921, 1920
525 W VALLEY BLVD	2020, 2017, 2010, 2006, 2005, 2004, 2003, 2001, 2000, 1999, 1996, 1995, 1992, 1991, 1990, 1986, 1985, 1981, 1980, 1976, 1975, 1972, 1971, 1970, 1969, 1967, 1966, 1965, 1964, 1963, 1962, 1961, 1960, 1958, 1957, 1956, 1955, 1954, 1952, 1951, 1950, 1949, 1948, 1947, 1946, 1945, 1944, 1942, 1940, 1939, 1938, 1937, 1936, 1935, 1934, 1933, 1932, 1931, 1930, 1929, 1928, 1927, 1926, 1925, 1924, 1923, 1921, 1920
525 W VALLEY BLVD	2017, 2014, 2010, 2006, 2005, 2004, 2003, 2001, 2000, 1999, 1996, 1995, 1992, 1991, 1990, 1986, 1985, 1981, 1980, 1976, 1975, 1972, 1971, 1970, 1969, 1967, 1966, 1965, 1964, 1963, 1962, 1961, 1960, 1958, 1957, 1956, 1955, 1954, 1952, 1951, 1950, 1949, 1948, 1947, 1946, 1945, 1944, 1942, 1940, 1939, 1938, 1937, 1936, 1935, 1934, 1933, 1932, 1931, 1930, 1929, 1928, 1927, 1926, 1925, 1924, 1923, 1921, 1920
530 VALLEY BLVD	2020, 2017, 2014, 2010, 2005, 2004, 2003, 2001, 2000, 1999, 1996, 1995, 1992, 1991, 1990, 1986, 1985, 1981, 1980, 1976, 1975, 1972, 1971, 1970, 1969, 1967, 1966, 1965, 1964, 1963, 1962, 1961, 1960, 1958, 1957, 1956, 1955, 1954, 1952, 1951, 1950, 1949, 1948, 1947, 1946, 1945, 1944, 1942, 1940, 1939, 1938, 1937, 1936, 1935, 1934, 1933, 1932, 1931, 1930, 1929, 1928, 1927, 1926, 1925, 1924, 1923, 1921, 1920
530 VALLEY BLVD	2020, 2017, 2014, 2010, 2006, 2005, 2004, 2003, 2001, 2000, 1999, 1996, 1995, 1992, 1991, 1990, 1986, 1981, 1980, 1976, 1975, 1972, 1971, 1970, 1969, 1967, 1966, 1965, 1964, 1963, 1962, 1961, 1960, 1958, 1957, 1956, 1955, 1954, 1952, 1951, 1950, 1949, 1948, 1947, 1946, 1945, 1944, 1942, 1940, 1939, 1938, 1937, 1936, 1935, 1934, 1933, 1932, 1931, 1930, 1929, 1928, 1927, 1926, 1925, 1924, 1923, 1921, 1920
530 VALLEY BLVD	2020, 2017, 2014, 2010, 2006, 2005, 2004, 2003, 2001, 2000, 1999, 1996, 1992, 1991, 1990, 1986, 1985, 1981, 1980, 1976, 1975, 1972, 1971, 1970, 1969, 1967, 1966, 1965, 1964, 1963, 1962, 1961, 1960, 1958, 1957, 1956, 1955, 1954, 1952, 1951, 1950, 1949, 1948, 1947, 1946, 1945, 1944, 1942, 1940, 1939, 1938, 1937, 1936, 1935, 1934, 1933, 1932, 1931, 1930, 1929, 1928, 1927, 1926, 1925, 1924, 1923, 1921, 1920

FINDINGS

Address Researched	Address Not Identified in Research Source
530 VALLEY BLVD	2020, 2017, 2014, 2010, 2006, 2005, 2004, 2003, 2001, 2000, 1999, 1996, 1995, 1992, 1991, 1990, 1985, 1981, 1980, 1976, 1975, 1972, 1971, 1970, 1969, 1967, 1966, 1965, 1964, 1963, 1962, 1961, 1960, 1958, 1957, 1956, 1955, 1954, 1952, 1951, 1950, 1949, 1948, 1947, 1946, 1945, 1944, 1942, 1940, 1939, 1938, 1937, 1936, 1935, 1934, 1933, 1932, 1931, 1930, 1929, 1928, 1927, 1926, 1925, 1924, 1923, 1921, 1920
530 VALLEY BLVD	2020, 2017, 2014, 2010, 2006, 2005, 2004, 2003, 2001, 2000, 1999, 1996, 1995, 1992, 1991, 1990, 1986, 1985, 1981, 1976, 1975, 1972, 1971, 1970, 1969, 1967, 1966, 1965, 1964, 1963, 1962, 1961, 1960, 1958, 1957, 1956, 1955, 1954, 1952, 1951, 1950, 1949, 1948, 1947, 1946, 1945, 1944, 1942, 1940, 1939, 1938, 1937, 1936, 1935, 1934, 1933, 1932, 1931, 1930, 1929, 1928, 1927, 1926, 1925, 1924, 1923, 1921, 1920
530 W VALLEY BLVD	2020, 2017, 2014, 2010, 2006, 2005, 2004, 2003, 2001, 2000, 1999, 1996, 1992, 1991, 1990, 1986, 1985, 1981, 1980, 1976, 1975, 1972, 1971, 1970, 1969, 1967, 1966, 1965, 1964, 1963, 1962, 1961, 1960, 1958, 1957, 1956, 1955, 1954, 1952, 1951, 1950, 1949, 1948, 1947, 1946, 1945, 1944, 1942, 1940, 1939, 1938, 1937, 1936, 1935, 1934, 1933, 1932, 1931, 1930, 1929, 1928, 1927, 1926, 1925, 1924, 1923, 1921, 1920
530 W VALLEY BLVD	2020, 2017, 2014, 2010, 2006, 2005, 2004, 2003, 2001, 2000, 1999, 1996, 1995, 1991, 1990, 1986, 1985, 1981, 1980, 1976, 1975, 1972, 1971, 1970, 1969, 1967, 1966, 1965, 1964, 1963, 1962, 1961, 1960, 1958, 1957, 1956, 1955, 1954, 1952, 1951, 1950, 1949, 1948, 1947, 1946, 1945, 1944, 1942, 1940, 1939, 1938, 1937, 1936, 1935, 1934, 1933, 1932, 1931, 1930, 1929, 1928, 1927, 1926, 1925, 1924, 1923, 1921, 1920
530 W VALLEY BLVD	2020, 2017, 2014, 2010, 2006, 2004, 2003, 2001, 2000, 1999, 1996, 1995, 1992, 1991, 1990, 1986, 1985, 1981, 1980, 1976, 1975, 1972, 1971, 1970, 1969, 1967, 1966, 1965, 1964, 1963, 1962, 1961, 1960, 1958, 1957, 1956, 1955, 1954, 1952, 1951, 1950, 1949, 1948, 1947, 1946, 1945, 1944, 1942, 1940, 1939, 1938, 1937, 1936, 1935, 1934, 1933, 1932, 1931, 1930, 1929, 1928, 1927, 1926, 1925, 1924, 1923, 1921, 1920
530 W VALLEY BLVD	2020, 2017, 2014, 2006, 2005, 2004, 2003, 2001, 2000, 1999, 1996, 1995, 1992, 1991, 1990, 1986, 1985, 1981, 1980, 1976, 1975, 1972, 1971, 1970, 1969, 1967, 1966, 1965, 1964, 1963, 1962, 1961, 1960, 1958, 1957, 1956, 1955, 1954, 1952, 1951, 1950, 1949, 1948, 1947, 1946, 1945, 1944, 1942, 1940, 1939, 1938, 1937, 1936, 1935, 1934, 1933, 1932, 1931, 1930, 1929, 1928, 1927, 1926, 1925, 1924, 1923, 1921, 1920
530 W VALLEY BLVD	2017, 2014, 2010, 2006, 2005, 2004, 2003, 2001, 2000, 1999, 1996, 1995, 1992, 1991, 1990, 1986, 1985, 1981, 1980, 1976, 1975, 1972, 1971, 1970, 1969, 1967, 1966, 1965, 1964, 1963, 1962, 1961, 1960, 1958, 1957, 1956, 1955, 1954, 1952, 1951, 1950, 1949, 1948, 1947, 1946, 1945, 1944, 1942, 1940, 1939, 1938, 1937, 1936, 1935, 1934, 1933, 1932, 1931, 1930, 1929, 1928, 1927, 1926, 1925, 1924, 1923, 1921, 1920
530 W VALLEY BLVD	2020, 2017, 2010, 2006, 2005, 2004, 2003, 2001, 2000, 1999, 1996, 1995, 1992, 1991, 1990, 1986, 1985, 1981, 1980, 1976, 1975, 1972, 1971, 1970, 1969, 1967, 1966, 1965, 1964, 1963, 1962, 1961, 1960, 1958, 1957, 1956, 1955, 1954, 1952, 1951, 1950, 1949, 1948, 1947, 1946, 1945, 1944, 1942, 1940, 1939, 1938, 1937, 1936, 1935, 1934, 1933, 1932, 1931, 1930, 1929, 1928, 1927, 1926, 1925, 1924, 1923, 1921, 1920
539 VALLEY BLVD	2020, 2017, 2014, 2010, 2005, 2004, 2003, 2001, 2000, 1999, 1996, 1995, 1992, 1991, 1990, 1986, 1985, 1981, 1980, 1976, 1975, 1972, 1971, 1970, 1969, 1967, 1966, 1965, 1964, 1963, 1962, 1961, 1960, 1958, 1957, 1956, 1955, 1954, 1952, 1951, 1950, 1949, 1948, 1947, 1946, 1945, 1944, 1942, 1940, 1939, 1938, 1937, 1936, 1935, 1934, 1933, 1932, 1931, 1930, 1929, 1928, 1927, 1926, 1925, 1924, 1923, 1921, 1920

FINDINGS

Address Researched	Address Not Identified in Research Source
539 VALLEY BLVD	2020, 2017, 2014, 2010, 2006, 2005, 2004, 2003, 2001, 2000, 1999, 1996, 1995, 1992, 1991, 1990, 1986, 1981, 1980, 1976, 1975, 1972, 1971, 1970, 1969, 1967, 1966, 1965, 1964, 1963, 1962, 1961, 1960, 1958, 1957, 1956, 1955, 1954, 1952, 1951, 1950, 1949, 1948, 1947, 1946, 1945, 1944, 1942, 1940, 1939, 1938, 1937, 1936, 1935, 1934, 1933, 1932, 1931, 1930, 1929, 1928, 1927, 1926, 1925, 1924, 1923, 1921, 1920
539 VALLEY BLVD	2020, 2017, 2014, 2010, 2006, 2005, 2004, 2003, 2001, 2000, 1999, 1996, 1992, 1991, 1990, 1986, 1985, 1981, 1980, 1976, 1975, 1972, 1971, 1970, 1969, 1967, 1966, 1965, 1964, 1963, 1962, 1961, 1960, 1958, 1957, 1956, 1955, 1954, 1952, 1951, 1950, 1949, 1948, 1947, 1946, 1945, 1944, 1942, 1940, 1939, 1938, 1937, 1936, 1935, 1934, 1933, 1932, 1931, 1930, 1929, 1928, 1927, 1926, 1925, 1924, 1923, 1921, 1920
539 VALLEY BLVD	2020, 2017, 2014, 2010, 2006, 2005, 2004, 2003, 2001, 2000, 1999, 1996, 1995, 1992, 1991, 1990, 1986, 1985, 1981, 1976, 1975, 1972, 1971, 1970, 1969, 1967, 1966, 1965, 1964, 1963, 1962, 1961, 1960, 1958, 1957, 1956, 1955, 1954, 1952, 1951, 1950, 1949, 1948, 1947, 1946, 1945, 1944, 1942, 1940, 1939, 1938, 1937, 1936, 1935, 1934, 1933, 1932, 1931, 1930, 1929, 1928, 1927, 1926, 1925, 1924, 1923, 1921, 1920
539 VALLEY BLVD	2020, 2017, 2014, 2010, 2006, 2005, 2004, 2003, 2001, 2000, 1999, 1996, 1995, 1992, 1991, 1990, 1986, 1985, 1981, 1980, 1976, 1972, 1971, 1970, 1969, 1967, 1966, 1965, 1964, 1963, 1962, 1961, 1960, 1958, 1957, 1956, 1955, 1954, 1952, 1951, 1950, 1949, 1948, 1947, 1946, 1945, 1944, 1942, 1940, 1939, 1938, 1937, 1936, 1935, 1934, 1933, 1932, 1931, 1930, 1929, 1928, 1927, 1926, 1925, 1924, 1923, 1921, 1920
539 W VALLEY BLVD	2020, 2017, 2014, 2010, 2006, 2005, 2004, 2003, 2001, 2000, 1999, 1996, 1992, 1991, 1990, 1986, 1985, 1981, 1980, 1976, 1975, 1972, 1971, 1970, 1969, 1967, 1966, 1965, 1964, 1963, 1962, 1961, 1960, 1958, 1957, 1956, 1955, 1954, 1952, 1951, 1950, 1949, 1948, 1947, 1946, 1945, 1944, 1942, 1940, 1939, 1938, 1937, 1936, 1935, 1934, 1933, 1932, 1931, 1930, 1929, 1928, 1927, 1926, 1925, 1924, 1923, 1921, 1920
539 W VALLEY BLVD	2020, 2017, 2014, 2010, 2006, 2005, 2004, 2003, 2001, 2000, 1999, 1996, 1995, 1991, 1990, 1986, 1985, 1981, 1980, 1976, 1975, 1972, 1971, 1970, 1969, 1967, 1966, 1965, 1964, 1963, 1962, 1961, 1960, 1958, 1957, 1956, 1955, 1954, 1952, 1951, 1950, 1949, 1948, 1947, 1946, 1945, 1944, 1942, 1940, 1939, 1938, 1937, 1936, 1935, 1934, 1933, 1932, 1931, 1930, 1929, 1928, 1927, 1926, 1925, 1924, 1923, 1921, 1920
539 W VALLEY BLVD	2020, 2017, 2014, 2010, 2006, 2004, 2003, 2001, 2000, 1999, 1996, 1995, 1992, 1991, 1990, 1986, 1985, 1981, 1980, 1976, 1975, 1972, 1971, 1970, 1969, 1967, 1966, 1965, 1964, 1963, 1962, 1961, 1960, 1958, 1957, 1956, 1955, 1954, 1952, 1951, 1950, 1949, 1948, 1947, 1946, 1945, 1944, 1942, 1940, 1939, 1938, 1937, 1936, 1935, 1934, 1933, 1932, 1931, 1930, 1929, 1928, 1927, 1926, 1925, 1924, 1923, 1921, 1920
539 W VALLEY BLVD	2020, 2017, 2014, 2006, 2005, 2004, 2003, 2001, 2000, 1999, 1996, 1995, 1992, 1991, 1990, 1986, 1985, 1981, 1980, 1976, 1975, 1972, 1971, 1970, 1969, 1967, 1966, 1965, 1964, 1963, 1962, 1961, 1960, 1958, 1957, 1956, 1955, 1954, 1952, 1951, 1950, 1949, 1948, 1947, 1946, 1945, 1944, 1942, 1940, 1939, 1938, 1937, 1936, 1935, 1934, 1933, 1932, 1931, 1930, 1929, 1928, 1927, 1926, 1925, 1924, 1923, 1921, 1920
539 W VALLEY BLVD	2020, 2017, 2010, 2006, 2005, 2004, 2003, 2001, 2000, 1999, 1996, 1995, 1992, 1991, 1990, 1986, 1985, 1981, 1980, 1976, 1975, 1972, 1971, 1970, 1969, 1967, 1966, 1965, 1964, 1963, 1962, 1961, 1960, 1958, 1957, 1956, 1955, 1954, 1952, 1951, 1950, 1949, 1948, 1947, 1946, 1945, 1944, 1942, 1940, 1939, 1938, 1937, 1936, 1935, 1934, 1933, 1932, 1931, 1930, 1929, 1928, 1927, 1926, 1925, 1924, 1923, 1921, 1920

FINDINGS

Address Researched	Address Not Identified in Research Source
539 W VALLEY BLVD	2017, 2014, 2010, 2006, 2005, 2004, 2003, 2001, 2000, 1999, 1996, 1995, 1992, 1991, 1990, 1986, 1985, 1981, 1980, 1976, 1975, 1972, 1971, 1970, 1969, 1967, 1966, 1965, 1964, 1963, 1962, 1961, 1960, 1958, 1957, 1956, 1955, 1954, 1952, 1951, 1950, 1949, 1948, 1947, 1946, 1945, 1944, 1942, 1940, 1939, 1938, 1937, 1936, 1935, 1934, 1933, 1932, 1931, 1930, 1929, 1928, 1927, 1926, 1925, 1924, 1923, 1921, 1920
540 VALLEY BLVD	2020, 2017, 2014, 2010, 2005, 2004, 2003, 2001, 2000, 1999, 1996, 1995, 1992, 1991, 1990, 1986, 1985, 1981, 1980, 1976, 1975, 1972, 1971, 1970, 1969, 1967, 1966, 1965, 1964, 1963, 1962, 1961, 1960, 1958, 1957, 1956, 1955, 1954, 1952, 1951, 1950, 1949, 1948, 1947, 1946, 1945, 1944, 1942, 1940, 1939, 1938, 1937, 1936, 1935, 1934, 1933, 1932, 1931, 1930, 1929, 1928, 1927, 1926, 1925, 1924, 1923, 1921, 1920
540 VALLEY BLVD	2020, 2017, 2014, 2010, 2006, 2005, 2004, 2003, 2001, 2000, 1999, 1996, 1995, 1992, 1991, 1990, 1986, 1981, 1980, 1976, 1975, 1972, 1971, 1970, 1969, 1967, 1966, 1965, 1964, 1963, 1962, 1961, 1960, 1958, 1957, 1956, 1955, 1954, 1952, 1951, 1950, 1949, 1948, 1947, 1946, 1945, 1944, 1942, 1940, 1939, 1938, 1937, 1936, 1935, 1934, 1933, 1932, 1931, 1930, 1929, 1928, 1927, 1926, 1925, 1924, 1923, 1921, 1920
540 VALLEY BLVD	2020, 2017, 2014, 2010, 2006, 2005, 2004, 2003, 2001, 2000, 1999, 1996, 1995, 1992, 1991, 1990, 1986, 1985, 1981, 1976, 1975, 1972, 1971, 1970, 1969, 1967, 1966, 1965, 1964, 1963, 1962, 1961, 1960, 1958, 1957, 1956, 1955, 1954, 1952, 1951, 1950, 1949, 1948, 1947, 1946, 1945, 1944, 1942, 1940, 1939, 1938, 1937, 1936, 1935, 1934, 1933, 1932, 1931, 1930, 1929, 1928, 1927, 1926, 1925, 1924, 1923, 1921, 1920
540 VALLEY BLVD	2020, 2017, 2014, 2010, 2006, 2005, 2004, 2003, 2001, 2000, 1999, 1996, 1995, 1992, 1991, 1990, 1986, 1985, 1981, 1980, 1975, 1972, 1971, 1970, 1969, 1967, 1966, 1965, 1964, 1963, 1962, 1961, 1960, 1958, 1957, 1956, 1955, 1954, 1952, 1951, 1950, 1949, 1948, 1947, 1946, 1945, 1944, 1942, 1940, 1939, 1938, 1937, 1936, 1935, 1934, 1933, 1932, 1931, 1930, 1929, 1928, 1927, 1926, 1925, 1924, 1923, 1921, 1920
540 W VALLEY BLVD	2020, 2017, 2014, 2010, 2006, 2005, 2004, 2003, 2001, 2000, 1999, 1996, 1995, 1991, 1990, 1986, 1985, 1981, 1980, 1976, 1975, 1972, 1971, 1970, 1969, 1967, 1966, 1965, 1964, 1963, 1962, 1961, 1960, 1958, 1957, 1956, 1955, 1954, 1952, 1951, 1950, 1949, 1948, 1947, 1946, 1945, 1944, 1942, 1940, 1939, 1938, 1937, 1936, 1935, 1934, 1933, 1932, 1931, 1930, 1929, 1928, 1927, 1926, 1925, 1924, 1923, 1921, 1920
540 W VALLEY BLVD	2020, 2017, 2014, 2010, 2006, 2004, 2003, 2001, 2000, 1999, 1996, 1995, 1992, 1991, 1990, 1986, 1985, 1981, 1980, 1976, 1975, 1972, 1971, 1970, 1969, 1967, 1966, 1965, 1964, 1963, 1962, 1961, 1960, 1958, 1957, 1956, 1955, 1954, 1952, 1951, 1950, 1949, 1948, 1947, 1946, 1945, 1944, 1942, 1940, 1939, 1938, 1937, 1936, 1935, 1934, 1933, 1932, 1931, 1930, 1929, 1928, 1927, 1926, 1925, 1924, 1923, 1921, 1920
550 VALLEY BLVD	2020, 2017, 2014, 2010, 2006, 2005, 2004, 2003, 2001, 2000, 1999, 1996, 1995, 1992, 1991, 1990, 1986, 1981, 1980, 1976, 1975, 1972, 1971, 1970, 1969, 1967, 1966, 1965, 1964, 1963, 1962, 1961, 1960, 1958, 1957, 1956, 1955, 1954, 1952, 1951, 1950, 1949, 1948, 1947, 1946, 1945, 1944, 1942, 1940, 1939, 1938, 1937, 1936, 1935, 1934, 1933, 1932, 1931, 1930, 1929, 1928, 1927, 1926, 1925, 1924, 1923, 1921, 1920
550 VALLEY BLVD	2020, 2017, 2014, 2010, 2006, 2005, 2004, 2003, 2001, 2000, 1999, 1996, 1992, 1991, 1990, 1986, 1985, 1981, 1980, 1976, 1975, 1972, 1971, 1970, 1969, 1967, 1966, 1965, 1964, 1963, 1962, 1961, 1960, 1958, 1957, 1956, 1955, 1954, 1952, 1951, 1950, 1949, 1948, 1947, 1946, 1945, 1944, 1942, 1940, 1939, 1938, 1937, 1936, 1935, 1934, 1933, 1932, 1931, 1930, 1929, 1928, 1927, 1926, 1925, 1924, 1923, 1921, 1920

FINDINGS

Address Researched	Address Not Identified in Research Source
550 VALLEY BLVD	2020, 2017, 2014, 2010, 2006, 2005, 2004, 2003, 2001, 2000, 1999, 1996, 1995, 1992, 1991, 1990, 1986, 1985, 1981, 1976, 1975, 1972, 1971, 1970, 1969, 1967, 1966, 1965, 1964, 1963, 1962, 1961, 1960, 1958, 1957, 1956, 1955, 1954, 1952, 1951, 1950, 1949, 1948, 1947, 1946, 1945, 1944, 1942, 1940, 1939, 1938, 1937, 1936, 1935, 1934, 1933, 1932, 1931, 1930, 1929, 1928, 1927, 1926, 1925, 1924, 1923, 1921, 1920
550 W VALLEY BLVD	2020, 2017, 2014, 2010, 2006, 2005, 2004, 2003, 2001, 2000, 1999, 1996, 1992, 1991, 1990, 1986, 1985, 1981, 1980, 1976, 1975, 1972, 1971, 1970, 1969, 1967, 1966, 1965, 1964, 1963, 1962, 1961, 1960, 1958, 1957, 1956, 1955, 1954, 1952, 1951, 1950, 1949, 1948, 1947, 1946, 1945, 1944, 1942, 1940, 1939, 1938, 1937, 1936, 1935, 1934, 1933, 1932, 1931, 1930, 1929, 1928, 1927, 1926, 1925, 1924, 1923, 1921, 1920
550 W VALLEY BLVD	2020, 2017, 2014, 2010, 2006, 2005, 2004, 2003, 2001, 2000, 1999, 1996, 1995, 1991, 1990, 1986, 1985, 1981, 1980, 1976, 1975, 1972, 1971, 1970, 1969, 1967, 1966, 1965, 1964, 1963, 1962, 1961, 1960, 1958, 1957, 1956, 1955, 1954, 1952, 1951, 1950, 1949, 1948, 1947, 1946, 1945, 1944, 1942, 1940, 1939, 1938, 1937, 1936, 1935, 1934, 1933, 1932, 1931, 1930, 1929, 1928, 1927, 1926, 1925, 1924, 1923, 1921, 1920
554 VALLEY BLVD	2020, 2017, 2014, 2010, 2006, 2005, 2004, 2003, 2001, 2000, 1999, 1996, 1992, 1991, 1990, 1986, 1985, 1981, 1980, 1976, 1975, 1972, 1971, 1970, 1969, 1967, 1966, 1965, 1964, 1963, 1962, 1961, 1960, 1958, 1957, 1956, 1955, 1954, 1952, 1951, 1950, 1949, 1948, 1947, 1946, 1945, 1944, 1942, 1940, 1939, 1938, 1937, 1936, 1935, 1934, 1933, 1932, 1931, 1930, 1929, 1928, 1927, 1926, 1925, 1924, 1923, 1921, 1920
554 VALLEY BLVD	2020, 2017, 2014, 2010, 2006, 2005, 2004, 2003, 2001, 2000, 1999, 1996, 1995, 1992, 1991, 1990, 1986, 1985, 1981, 1976, 1975, 1972, 1971, 1970, 1969, 1967, 1966, 1965, 1964, 1963, 1962, 1961, 1960, 1958, 1957, 1956, 1955, 1954, 1952, 1951, 1950, 1949, 1948, 1947, 1946, 1945, 1944, 1942, 1940, 1939, 1938, 1937, 1936, 1935, 1934, 1933, 1932, 1931, 1930, 1929, 1928, 1927, 1926, 1925, 1924, 1923, 1921, 1920
554 W VALLEY BLVD	2020, 2017, 2014, 2010, 2006, 2005, 2004, 2003, 2001, 2000, 1999, 1996, 1992, 1991, 1990, 1986, 1985, 1981, 1980, 1976, 1975, 1972, 1971, 1970, 1969, 1967, 1966, 1965, 1964, 1963, 1962, 1961, 1960, 1958, 1957, 1956, 1955, 1954, 1952, 1951, 1950, 1949, 1948, 1947, 1946, 1945, 1944, 1942, 1940, 1939, 1938, 1937, 1936, 1935, 1934, 1933, 1932, 1931, 1930, 1929, 1928, 1927, 1926, 1925, 1924, 1923, 1921, 1920
600 VALLEY BLVD	2020, 2017, 2014, 2010, 2006, 2005, 2004, 2003, 2001, 2000, 1999, 1996, 1992, 1991, 1990, 1986, 1985, 1981, 1980, 1976, 1975, 1972, 1971, 1970, 1969, 1967, 1966, 1965, 1964, 1963, 1962, 1961, 1960, 1958, 1957, 1956, 1955, 1954, 1952, 1951, 1950, 1949, 1948, 1947, 1946, 1945, 1944, 1942, 1940, 1939, 1938, 1937, 1936, 1935, 1934, 1933, 1932, 1931, 1930, 1929, 1928, 1927, 1926, 1925, 1924, 1923, 1921, 1920
600 VALLEY BLVD	2020, 2017, 2014, 2010, 2006, 2005, 2004, 2003, 2001, 2000, 1999, 1996, 1995, 1992, 1991, 1990, 1986, 1981, 1980, 1976, 1975, 1972, 1971, 1970, 1969, 1967, 1966, 1965, 1964, 1963, 1962, 1961, 1960, 1958, 1957, 1956, 1955, 1954, 1952, 1951, 1950, 1949, 1948, 1947, 1946, 1945, 1944, 1942, 1940, 1939, 1938, 1937, 1936, 1935, 1934, 1933, 1932, 1931, 1930, 1929, 1928, 1927, 1926, 1925, 1924, 1923, 1921, 1920

FINDINGS

Address Researched	Address Not Identified in Research Source
600 VALLEY BLVD	2020, 2017, 2014, 2010, 2005, 2004, 2003, 2001, 2000, 1999, 1996, 1995, 1992, 1991, 1990, 1986, 1985, 1981, 1980, 1976, 1975, 1972, 1971, 1970, 1969, 1967, 1966, 1965, 1964, 1963, 1962, 1961, 1960, 1958, 1957, 1956, 1955, 1954, 1952, 1951, 1950, 1949, 1948, 1947, 1946, 1945, 1944, 1942, 1940, 1939, 1938, 1937, 1936, 1935, 1934, 1933, 1932, 1931, 1930, 1929, 1928, 1927, 1926, 1925, 1924, 1923, 1921, 1920
600 VALLEY BLVD	2020, 2017, 2014, 2010, 2006, 2005, 2004, 2003, 2001, 2000, 1999, 1996, 1995, 1992, 1991, 1990, 1986, 1985, 1981, 1980, 1976, 1972, 1971, 1970, 1969, 1967, 1966, 1965, 1964, 1963, 1962, 1961, 1960, 1958, 1957, 1956, 1955, 1954, 1952, 1951, 1950, 1949, 1948, 1947, 1946, 1945, 1944, 1942, 1940, 1939, 1938, 1937, 1936, 1935, 1934, 1933, 1932, 1931, 1930, 1929, 1928, 1927, 1926, 1925, 1924, 1923, 1921, 1920
600 VALLEY BLVD	2020, 2017, 2014, 2010, 2006, 2005, 2004, 2003, 2001, 2000, 1999, 1996, 1995, 1992, 1991, 1990, 1986, 1985, 1981, 1976, 1975, 1972, 1971, 1970, 1969, 1967, 1966, 1965, 1964, 1963, 1962, 1961, 1960, 1958, 1957, 1956, 1955, 1954, 1952, 1951, 1950, 1949, 1948, 1947, 1946, 1945, 1944, 1942, 1940, 1939, 1938, 1937, 1936, 1935, 1934, 1933, 1932, 1931, 1930, 1929, 1928, 1927, 1926, 1925, 1924, 1923, 1921, 1920
600 VALLEY BLVD	2020, 2017, 2014, 2010, 2006, 2005, 2004, 2003, 2001, 2000, 1999, 1996, 1995, 1992, 1991, 1990, 1986, 1985, 1981, 1980, 1975, 1972, 1971, 1970, 1969, 1967, 1966, 1965, 1964, 1963, 1962, 1961, 1960, 1958, 1957, 1956, 1955, 1954, 1952, 1951, 1950, 1949, 1948, 1947, 1946, 1945, 1944, 1942, 1940, 1939, 1938, 1937, 1936, 1935, 1934, 1933, 1932, 1931, 1930, 1929, 1928, 1927, 1926, 1925, 1924, 1923, 1921, 1920
600 VALLEY BLVD	2020, 2017, 2014, 2010, 2006, 2005, 2004, 2003, 2001, 2000, 1999, 1996, 1995, 1992, 1991, 1990, 1986, 1985, 1980, 1976, 1975, 1972, 1971, 1970, 1969, 1967, 1966, 1965, 1964, 1963, 1962, 1961, 1960, 1958, 1957, 1956, 1955, 1954, 1952, 1951, 1950, 1949, 1948, 1947, 1946, 1945, 1944, 1942, 1940, 1939, 1938, 1937, 1936, 1935, 1934, 1933, 1932, 1931, 1930, 1929, 1928, 1927, 1926, 1925, 1924, 1923, 1921, 1920
600 VALLEY BLVD	2020, 2017, 2014, 2010, 2006, 2005, 2004, 2003, 2001, 2000, 1999, 1996, 1995, 1992, 1991, 1990, 1985, 1981, 1980, 1976, 1975, 1972, 1971, 1970, 1969, 1967, 1966, 1965, 1964, 1963, 1962, 1961, 1960, 1958, 1957, 1956, 1955, 1954, 1952, 1951, 1950, 1949, 1948, 1947, 1946, 1945, 1944, 1942, 1940, 1939, 1938, 1937, 1936, 1935, 1934, 1933, 1932, 1931, 1930, 1929, 1928, 1927, 1926, 1925, 1924, 1923, 1921, 1920
600 VALLEY BLVD	2020, 2017, 2014, 2010, 2006, 2005, 2004, 2003, 2001, 2000, 1999, 1996, 1995, 1992, 1991, 1986, 1985, 1981, 1980, 1976, 1975, 1972, 1971, 1970, 1969, 1967, 1966, 1965, 1964, 1963, 1962, 1961, 1960, 1958, 1957, 1956, 1955, 1954, 1952, 1951, 1950, 1949, 1948, 1947, 1946, 1945, 1944, 1942, 1940, 1939, 1938, 1937, 1936, 1935, 1934, 1933, 1932, 1931, 1930, 1929, 1928, 1927, 1926, 1925, 1924, 1923, 1921, 1920
600 W VALLEY BLVD	2020, 2017, 2014, 2010, 2006, 2004, 2003, 2001, 2000, 1999, 1996, 1995, 1992, 1991, 1990, 1986, 1985, 1981, 1980, 1976, 1975, 1972, 1971, 1970, 1969, 1967, 1966, 1965, 1964, 1963, 1962, 1961, 1960, 1958, 1957, 1956, 1955, 1954, 1952, 1951, 1950, 1949, 1948, 1947, 1946, 1945, 1944, 1942, 1940, 1939, 1938, 1937, 1936, 1935, 1934, 1933, 1932, 1931, 1930, 1929, 1928, 1927, 1926, 1925, 1924, 1923, 1921, 1920
600 W VALLEY BLVD	2020, 2017, 2014, 2006, 2005, 2004, 2003, 2001, 2000, 1999, 1996, 1995, 1992, 1991, 1990, 1986, 1985, 1981, 1980, 1976, 1975, 1972, 1971, 1970, 1969, 1967, 1966, 1965, 1964, 1963, 1962, 1961, 1960, 1958, 1957, 1956, 1955, 1954, 1952, 1951, 1950, 1949, 1948, 1947, 1946, 1945, 1944, 1942, 1940, 1939, 1938, 1937, 1936, 1935, 1934, 1933, 1932, 1931, 1930, 1929, 1928, 1927, 1926, 1925, 1924, 1923, 1921, 1920

FINDINGS

Address Researched	Address Not Identified in Research Source
600 W VALLEY BLVD	2017, 2014, 2010, 2006, 2005, 2004, 2003, 2001, 2000, 1999, 1996, 1995, 1992, 1991, 1990, 1986, 1985, 1981, 1980, 1976, 1975, 1972, 1971, 1970, 1969, 1967, 1966, 1965, 1964, 1963, 1962, 1961, 1960, 1958, 1957, 1956, 1955, 1954, 1952, 1951, 1950, 1949, 1948, 1947, 1946, 1945, 1944, 1942, 1940, 1939, 1938, 1937, 1936, 1935, 1934, 1933, 1932, 1931, 1930, 1929, 1928, 1927, 1926, 1925, 1924, 1923, 1921, 1920
600 W VALLEY BLVD	2020, 2017, 2010, 2006, 2005, 2004, 2003, 2001, 2000, 1999, 1996, 1995, 1992, 1991, 1990, 1986, 1985, 1981, 1980, 1976, 1975, 1972, 1971, 1970, 1969, 1967, 1966, 1965, 1964, 1963, 1962, 1961, 1960, 1958, 1957, 1956, 1955, 1954, 1952, 1951, 1950, 1949, 1948, 1947, 1946, 1945, 1944, 1942, 1940, 1939, 1938, 1937, 1936, 1935, 1934, 1933, 1932, 1931, 1930, 1929, 1928, 1927, 1926, 1925, 1924, 1923, 1921, 1920
600 W VALLEY BLVD	2020, 2017, 2014, 2010, 2006, 2005, 2004, 2003, 2001, 2000, 1999, 1996, 1995, 1991, 1990, 1986, 1985, 1981, 1980, 1976, 1975, 1972, 1971, 1970, 1969, 1967, 1966, 1965, 1964, 1963, 1962, 1961, 1960, 1958, 1957, 1956, 1955, 1954, 1952, 1951, 1950, 1949, 1948, 1947, 1946, 1945, 1944, 1942, 1940, 1939, 1938, 1937, 1936, 1935, 1934, 1933, 1932, 1931, 1930, 1929, 1928, 1927, 1926, 1925, 1924, 1923, 1921, 1920
600 W VALLEY BLVD	2020, 2017, 2014, 2010, 2006, 2005, 2004, 2003, 2001, 2000, 1999, 1996, 1992, 1991, 1990, 1986, 1985, 1981, 1980, 1976, 1975, 1972, 1971, 1970, 1969, 1967, 1966, 1965, 1964, 1963, 1962, 1961, 1960, 1958, 1957, 1956, 1955, 1954, 1952, 1951, 1950, 1949, 1948, 1947, 1946, 1945, 1944, 1942, 1940, 1939, 1938, 1937, 1936, 1935, 1934, 1933, 1932, 1931, 1930, 1929, 1928, 1927, 1926, 1925, 1924, 1923, 1921, 1920
601 VALLEY BLVD	2020, 2017, 2014, 2010, 2006, 2005, 2004, 2003, 2001, 2000, 1999, 1996, 1995, 1992, 1991, 1990, 1986, 1985, 1981, 1980, 1976, 1975, 1972, 1971, 1970, 1969, 1967, 1966, 1965, 1964, 1963, 1962, 1961, 1960, 1958, 1957, 1956, 1955, 1954, 1952, 1951, 1950, 1949, 1948, 1947, 1946, 1945, 1944, 1942, 1940, 1939, 1938, 1937, 1936, 1935, 1934, 1933, 1932, 1931, 1930, 1929, 1928, 1927, 1926, 1925, 1924, 1923, 1921, 1920
601 VALLEY BLVD	2020, 2017, 2014, 2010, 2005, 2004, 2003, 2001, 2000, 1999, 1996, 1995, 1992, 1991, 1990, 1986, 1985, 1981, 1980, 1976, 1975, 1972, 1971, 1970, 1969, 1967, 1966, 1965, 1964, 1963, 1962, 1961, 1960, 1958, 1957, 1956, 1955, 1954, 1952, 1951, 1950, 1949, 1948, 1947, 1946, 1945, 1944, 1942, 1940, 1939, 1938, 1937, 1936, 1935, 1934, 1933, 1932, 1931, 1930, 1929, 1928, 1927, 1926, 1925, 1924, 1923, 1921, 1920
601 VALLEY BLVD	2020, 2017, 2014, 2010, 2006, 2005, 2004, 2003, 2001, 2000, 1999, 1996, 1995, 1992, 1991, 1990, 1986, 1985, 1981, 1980, 1976, 1975, 1972, 1971, 1970, 1969, 1967, 1966, 1965, 1964, 1963, 1962, 1961, 1960, 1958, 1957, 1956, 1955, 1954, 1952, 1951, 1950, 1949, 1948, 1947, 1946, 1945, 1944, 1942, 1940, 1939, 1938, 1937, 1936, 1935, 1934, 1933, 1932, 1931, 1930, 1929, 1928, 1927, 1926, 1925, 1924, 1923, 1921, 1920
601 W VALLEY BLVD	2020, 2017, 2014, 2010, 2006, 2004, 2003, 2001, 2000, 1999, 1996, 1995, 1992, 1991, 1990, 1986, 1985, 1981, 1980, 1976, 1975, 1972, 1971, 1970, 1969, 1967, 1966, 1965, 1964, 1963, 1962, 1961, 1960, 1958, 1957, 1956, 1955, 1954, 1952, 1951, 1950, 1949, 1948, 1947, 1946, 1945, 1944, 1942, 1940, 1939, 1938, 1937, 1936, 1935, 1934, 1933, 1932, 1931, 1930, 1929, 1928, 1927, 1926, 1925, 1924, 1923, 1921, 1920
601 W VALLEY BLVD	2020, 2017, 2014, 2006, 2005, 2004, 2003, 2001, 2000, 1999, 1996, 1995, 1992, 1991, 1990, 1986, 1985, 1981, 1980, 1976, 1975, 1972, 1971, 1970, 1969, 1967, 1966, 1965, 1964, 1963, 1962, 1961, 1960, 1958, 1957, 1956, 1955, 1954, 1952, 1951, 1950, 1949, 1948, 1947, 1946, 1945, 1944, 1942, 1940, 1939, 1938, 1937, 1936, 1935, 1934, 1933, 1932, 1931, 1930, 1929, 1928, 1927, 1926, 1925, 1924, 1923, 1921, 1920

FINDINGS

Address Researched	Address Not Identified in Research Source
601 W VALLEY BLVD	2020, 2017, 2010, 2006, 2005, 2004, 2003, 2001, 2000, 1999, 1996, 1995, 1992, 1991, 1990, 1986, 1985, 1981, 1980, 1976, 1975, 1972, 1971, 1970, 1969, 1967, 1966, 1965, 1964, 1963, 1962, 1961, 1960, 1958, 1957, 1956, 1955, 1954, 1952, 1951, 1950, 1949, 1948, 1947, 1946, 1945, 1944, 1942, 1940, 1939, 1938, 1937, 1936, 1935, 1934, 1933, 1932, 1931, 1930, 1929, 1928, 1927, 1926, 1925, 1924, 1923, 1921, 1920
601 W VALLEY BLVD	2017, 2014, 2010, 2006, 2005, 2004, 2003, 2001, 2000, 1999, 1996, 1995, 1992, 1991, 1990, 1986, 1985, 1981, 1980, 1976, 1975, 1972, 1971, 1970, 1969, 1967, 1966, 1965, 1964, 1963, 1962, 1961, 1960, 1958, 1957, 1956, 1955, 1954, 1952, 1951, 1950, 1949, 1948, 1947, 1946, 1945, 1944, 1942, 1940, 1939, 1938, 1937, 1936, 1935, 1934, 1933, 1932, 1931, 1930, 1929, 1928, 1927, 1926, 1925, 1924, 1923, 1921, 1920
601 W VALLEY BLVD	2020, 2017, 2014, 2010, 2006, 2005, 2004, 2003, 2001, 2000, 1999, 1996, 1995, 1991, 1990, 1986, 1985, 1981, 1980, 1976, 1975, 1972, 1971, 1970, 1969, 1967, 1966, 1965, 1964, 1963, 1962, 1961, 1960, 1958, 1957, 1956, 1955, 1954, 1952, 1951, 1950, 1949, 1948, 1947, 1946, 1945, 1944, 1942, 1940, 1939, 1938, 1937, 1936, 1935, 1934, 1933, 1932, 1931, 1930, 1929, 1928, 1927, 1926, 1925, 1924, 1923, 1921, 1920
601 W VALLEY BLVD	2020, 2017, 2014, 2010, 2006, 2005, 2004, 2003, 2001, 2000, 1999, 1996, 1992, 1991, 1990, 1986, 1985, 1981, 1980, 1976, 1975, 1972, 1971, 1970, 1969, 1967, 1966, 1965, 1964, 1963, 1962, 1961, 1960, 1958, 1957, 1956, 1955, 1954, 1952, 1951, 1950, 1949, 1948, 1947, 1946, 1945, 1944, 1942, 1940, 1939, 1938, 1937, 1936, 1935, 1934, 1933, 1932, 1931, 1930, 1929, 1928, 1927, 1926, 1925, 1924, 1923, 1921, 1920
601 W Valley Boulevard	2020, 2017, 2014, 2010, 2006, 2005, 2004, 2003, 2001, 2000, 1999, 1996, 1995, 1992, 1991, 1990, 1986, 1985, 1981, 1980, 1976, 1975, 1972, 1971, 1970, 1969, 1967, 1966, 1965, 1964, 1963, 1962, 1961, 1960, 1958, 1957, 1956, 1955, 1954, 1952, 1951, 1950, 1949, 1948, 1947, 1946, 1945, 1944, 1942, 1940, 1939, 1938, 1937, 1936, 1935, 1934, 1933, 1932, 1931, 1930, 1929, 1928, 1927, 1926, 1925, 1924, 1923, 1921, 1920
602 SHORB ST	2020, 2017, 2014, 2010, 2005, 2004, 2003, 2001, 2000, 1999, 1996, 1995, 1992, 1991, 1990, 1986, 1985, 1981, 1980, 1976, 1975, 1972, 1971, 1970, 1969, 1967, 1966, 1965, 1964, 1963, 1962, 1961, 1960, 1958, 1957, 1956, 1955, 1954, 1952, 1951, 1950, 1949, 1948, 1947, 1946, 1945, 1944, 1942, 1940, 1939, 1938, 1937, 1936, 1935, 1934, 1933, 1932, 1931, 1930, 1929, 1928, 1927, 1926, 1925, 1924, 1923, 1921, 1920
610 SHORB ST	2020, 2017, 2014, 2010, 2006, 2005, 2004, 2003, 2001, 2000, 1999, 1996, 1995, 1992, 1991, 1990, 1986, 1985, 1981, 1980, 1976, 1975, 1972, 1971, 1970, 1969, 1967, 1966, 1965, 1964, 1963, 1962, 1961, 1960, 1958, 1956, 1955, 1954, 1952, 1951, 1950, 1949, 1948, 1947, 1946, 1945, 1944, 1942, 1940, 1939, 1938, 1937, 1936, 1935, 1934, 1933, 1932, 1931, 1930, 1929, 1928, 1927, 1926, 1925, 1924, 1923, 1921, 1920
620 VALLEY BLVD	2020, 2017, 2014, 2010, 2006, 2005, 2004, 2003, 2001, 2000, 1999, 1996, 1992, 1991, 1990, 1986, 1985, 1981, 1980, 1976, 1975, 1972, 1971, 1970, 1969, 1967, 1966, 1965, 1964, 1963, 1962, 1961, 1960, 1958, 1957, 1956, 1955, 1954, 1952, 1951, 1950, 1949, 1948, 1947, 1946, 1945, 1944, 1942, 1940, 1939, 1938, 1937, 1936, 1935, 1934, 1933, 1932, 1931, 1930, 1929, 1928, 1927, 1926, 1925, 1924, 1923, 1921, 1920
622 VALLEY BLVD	2020, 2017, 2014, 2010, 2006, 2005, 2004, 2003, 2001, 2000, 1999, 1996, 1995, 1992, 1991, 1990, 1986, 1981, 1980, 1976, 1975, 1972, 1971, 1970, 1969, 1967, 1966, 1965, 1964, 1963, 1962, 1961, 1960, 1958, 1957, 1956, 1955, 1954, 1952, 1951, 1950, 1949, 1948, 1947, 1946, 1945, 1944, 1942, 1940, 1939, 1938, 1937, 1936, 1935, 1934, 1933, 1932, 1931, 1930, 1929, 1928, 1927, 1926, 1925, 1924, 1923, 1921, 1920

FINDINGS

Address Researched	Address Not Identified in Research Source
622 VALLEY BLVD	2020, 2017, 2014, 2010, 2005, 2004, 2003, 2001, 2000, 1999, 1996, 1995, 1992, 1991, 1990, 1986, 1985, 1981, 1980, 1976, 1975, 1972, 1971, 1970, 1969, 1967, 1966, 1965, 1964, 1963, 1962, 1961, 1960, 1958, 1957, 1956, 1955, 1954, 1952, 1951, 1950, 1949, 1948, 1947, 1946, 1945, 1944, 1942, 1940, 1939, 1938, 1937, 1936, 1935, 1934, 1933, 1932, 1931, 1930, 1929, 1928, 1927, 1926, 1925, 1924, 1923, 1921, 1920
622 VALLEY BLVD	2020, 2017, 2014, 2010, 2006, 2005, 2004, 2003, 2001, 2000, 1999, 1996, 1995, 1992, 1991, 1990, 1986, 1985, 1981, 1976, 1975, 1972, 1971, 1970, 1969, 1967, 1966, 1965, 1964, 1963, 1962, 1961, 1960, 1958, 1957, 1956, 1955, 1954, 1952, 1951, 1950, 1949, 1948, 1947, 1946, 1945, 1944, 1942, 1940, 1939, 1938, 1937, 1936, 1935, 1934, 1933, 1932, 1931, 1930, 1929, 1928, 1927, 1926, 1925, 1924, 1923, 1921, 1920
622 W VALLEY BLVD	2020, 2017, 2014, 2010, 2006, 2004, 2003, 2001, 2000, 1999, 1996, 1995, 1992, 1991, 1990, 1986, 1985, 1981, 1980, 1976, 1975, 1972, 1971, 1970, 1969, 1967, 1966, 1965, 1964, 1963, 1962, 1961, 1960, 1958, 1957, 1956, 1955, 1954, 1952, 1951, 1950, 1949, 1948, 1947, 1946, 1945, 1944, 1942, 1940, 1939, 1938, 1937, 1936, 1935, 1934, 1933, 1932, 1931, 1930, 1929, 1928, 1927, 1926, 1925, 1924, 1923, 1921, 1920
622 W VALLEY BLVD	2020, 2017, 2014, 2006, 2005, 2004, 2003, 2001, 2000, 1999, 1996, 1995, 1992, 1991, 1990, 1986, 1985, 1981, 1980, 1976, 1975, 1972, 1971, 1970, 1969, 1967, 1966, 1965, 1964, 1963, 1962, 1961, 1960, 1958, 1957, 1956, 1955, 1954, 1952, 1951, 1950, 1949, 1948, 1947, 1946, 1945, 1944, 1942, 1940, 1939, 1938, 1937, 1936, 1935, 1934, 1933, 1932, 1931, 1930, 1929, 1928, 1927, 1926, 1925, 1924, 1923, 1921, 1920
622 W VALLEY BLVD	2020, 2017, 2010, 2006, 2005, 2004, 2003, 2001, 2000, 1999, 1996, 1995, 1992, 1991, 1990, 1986, 1985, 1981, 1980, 1976, 1975, 1972, 1971, 1970, 1969, 1967, 1966, 1965, 1964, 1963, 1962, 1961, 1960, 1958, 1957, 1956, 1955, 1954, 1952, 1951, 1950, 1949, 1948, 1947, 1946, 1945, 1944, 1942, 1940, 1939, 1938, 1937, 1936, 1935, 1934, 1933, 1932, 1931, 1930, 1929, 1928, 1927, 1926, 1925, 1924, 1923, 1921, 1920
622 W VALLEY BLVD	2017, 2014, 2010, 2006, 2005, 2004, 2003, 2001, 2000, 1999, 1996, 1995, 1992, 1991, 1990, 1986, 1985, 1981, 1980, 1976, 1975, 1972, 1971, 1970, 1969, 1967, 1966, 1965, 1964, 1963, 1962, 1961, 1960, 1958, 1957, 1956, 1955, 1954, 1952, 1951, 1950, 1949, 1948, 1947, 1946, 1945, 1944, 1942, 1940, 1939, 1938, 1937, 1936, 1935, 1934, 1933, 1932, 1931, 1930, 1929, 1928, 1927, 1926, 1925, 1924, 1923, 1921, 1920
622 W VALLEY BLVD	2020, 2017, 2014, 2010, 2006, 2005, 2004, 2003, 2001, 2000, 1999, 1996, 1995, 1991, 1990, 1986, 1985, 1981, 1980, 1976, 1975, 1972, 1971, 1970, 1969, 1967, 1966, 1965, 1964, 1963, 1962, 1961, 1960, 1958, 1957, 1956, 1955, 1954, 1952, 1951, 1950, 1949, 1948, 1947, 1946, 1945, 1944, 1942, 1940, 1939, 1938, 1937, 1936, 1935, 1934, 1933, 1932, 1931, 1930, 1929, 1928, 1927, 1926, 1925, 1924, 1923, 1921, 1920
622 W VALLEY BLVD	2020, 2017, 2014, 2010, 2006, 2005, 2004, 2003, 2001, 2000, 1999, 1996, 1992, 1991, 1990, 1986, 1985, 1981, 1980, 1976, 1975, 1972, 1971, 1970, 1969, 1967, 1966, 1965, 1964, 1963, 1962, 1961, 1960, 1958, 1957, 1956, 1955, 1954, 1952, 1951, 1950, 1949, 1948, 1947, 1946, 1945, 1944, 1942, 1940, 1939, 1938, 1937, 1936, 1935, 1934, 1933, 1932, 1931, 1930, 1929, 1928, 1927, 1926, 1925, 1924, 1923, 1921, 1920
625 VALLEY BLVD	2020, 2017, 2014, 2010, 2006, 2005, 2004, 2003, 2001, 2000, 1999, 1996, 1992, 1991, 1990, 1986, 1985, 1981, 1980, 1976, 1975, 1972, 1971, 1970, 1969, 1967, 1966, 1965, 1964, 1963, 1962, 1961, 1960, 1958, 1957, 1956, 1955, 1954, 1952, 1951, 1950, 1949, 1948, 1947, 1946, 1945, 1944, 1942, 1940, 1939, 1938, 1937, 1936, 1935, 1934, 1933, 1932, 1931, 1930, 1929, 1928, 1927, 1926, 1925, 1924, 1923, 1921, 1920

FINDINGS

Address Researched	Address Not Identified in Research Source
625 VALLEY BLVD	2020, 2017, 2014, 2010, 2006, 2005, 2004, 2003, 2001, 2000, 1999, 1996, 1995, 1992, 1991, 1990, 1986, 1981, 1980, 1976, 1975, 1972, 1971, 1970, 1969, 1967, 1966, 1965, 1964, 1963, 1962, 1961, 1960, 1958, 1957, 1956, 1955, 1954, 1952, 1951, 1950, 1949, 1948, 1947, 1946, 1945, 1944, 1942, 1940, 1939, 1938, 1937, 1936, 1935, 1934, 1933, 1932, 1931, 1930, 1929, 1928, 1927, 1926, 1925, 1924, 1923, 1921, 1920
625 VALLEY BLVD	2020, 2017, 2014, 2010, 2005, 2004, 2003, 2001, 2000, 1999, 1996, 1995, 1992, 1991, 1990, 1986, 1985, 1981, 1980, 1976, 1975, 1972, 1971, 1970, 1969, 1967, 1966, 1965, 1964, 1963, 1962, 1961, 1960, 1958, 1957, 1956, 1955, 1954, 1952, 1951, 1950, 1949, 1948, 1947, 1946, 1945, 1944, 1942, 1940, 1939, 1938, 1937, 1936, 1935, 1934, 1933, 1932, 1931, 1930, 1929, 1928, 1927, 1926, 1925, 1924, 1923, 1921, 1920
625 VALLEY BLVD	2020, 2017, 2014, 2010, 2006, 2005, 2004, 2003, 2001, 2000, 1999, 1996, 1995, 1992, 1991, 1990, 1986, 1985, 1981, 1976, 1975, 1972, 1971, 1970, 1969, 1967, 1966, 1965, 1964, 1963, 1962, 1961, 1960, 1958, 1957, 1956, 1955, 1954, 1952, 1951, 1950, 1949, 1948, 1947, 1946, 1945, 1944, 1942, 1940, 1939, 1938, 1937, 1936, 1935, 1934, 1933, 1932, 1931, 1930, 1929, 1928, 1927, 1926, 1925, 1924, 1923, 1921, 1920
625 VALLEY BLVD	2020, 2017, 2014, 2010, 2006, 2005, 2004, 2003, 2001, 2000, 1999, 1996, 1995, 1992, 1991, 1990, 1986, 1985, 1981, 1980, 1976, 1972, 1971, 1970, 1969, 1967, 1966, 1965, 1964, 1963, 1962, 1961, 1960, 1958, 1957, 1956, 1955, 1954, 1952, 1951, 1950, 1949, 1948, 1947, 1946, 1945, 1944, 1942, 1940, 1939, 1938, 1937, 1936, 1935, 1934, 1933, 1932, 1931, 1930, 1929, 1928, 1927, 1926, 1925, 1924, 1923, 1921, 1920
625 W VALLEY BLVD	2020, 2017, 2014, 2006, 2005, 2004, 2003, 2001, 2000, 1999, 1996, 1995, 1992, 1991, 1990, 1986, 1985, 1981, 1980, 1976, 1975, 1972, 1971, 1970, 1969, 1967, 1966, 1965, 1964, 1963, 1962, 1961, 1960, 1958, 1957, 1956, 1955, 1954, 1952, 1951, 1950, 1949, 1948, 1947, 1946, 1945, 1944, 1942, 1940, 1939, 1938, 1937, 1936, 1935, 1934, 1933, 1932, 1931, 1930, 1929, 1928, 1927, 1926, 1925, 1924, 1923, 1921, 1920
625 W VALLEY BLVD	2017, 2014, 2010, 2006, 2005, 2004, 2003, 2001, 2000, 1999, 1996, 1995, 1992, 1991, 1990, 1986, 1985, 1981, 1980, 1976, 1975, 1972, 1971, 1970, 1969, 1967, 1966, 1965, 1964, 1963, 1962, 1961, 1960, 1958, 1957, 1956, 1955, 1954, 1952, 1951, 1950, 1949, 1948, 1947, 1946, 1945, 1944, 1942, 1940, 1939, 1938, 1937, 1936, 1935, 1934, 1933, 1932, 1931, 1930, 1929, 1928, 1927, 1926, 1925, 1924, 1923, 1921, 1920
625 W VALLEY BLVD	2020, 2017, 2010, 2006, 2005, 2004, 2003, 2001, 2000, 1999, 1996, 1995, 1992, 1991, 1990, 1986, 1985, 1981, 1980, 1976, 1975, 1972, 1971, 1970, 1969, 1967, 1966, 1965, 1964, 1963, 1962, 1961, 1960, 1958, 1957, 1956, 1955, 1954, 1952, 1951, 1950, 1949, 1948, 1947, 1946, 1945, 1944, 1942, 1940, 1939, 1938, 1937, 1936, 1935, 1934, 1933, 1932, 1931, 1930, 1929, 1928, 1927, 1926, 1925, 1924, 1923, 1921, 1920
625 W VALLEY BLVD	2020, 2017, 2014, 2010, 2006, 2005, 2004, 2003, 2001, 2000, 1999, 1996, 1995, 1991, 1990, 1986, 1985, 1981, 1980, 1976, 1975, 1972, 1971, 1970, 1969, 1967, 1966, 1965, 1964, 1963, 1962, 1961, 1960, 1958, 1957, 1956, 1955, 1954, 1952, 1951, 1950, 1949, 1948, 1947, 1946, 1945, 1944, 1942, 1940, 1939, 1938, 1937, 1936, 1935, 1934, 1933, 1932, 1931, 1930, 1929, 1928, 1927, 1926, 1925, 1924, 1923, 1921, 1920
625 W VALLEY BLVD	2020, 2017, 2014, 2010, 2006, 2005, 2004, 2003, 2001, 2000, 1999, 1996, 1992, 1991, 1990, 1986, 1985, 1981, 1980, 1976, 1975, 1972, 1971, 1970, 1969, 1967, 1966, 1965, 1964, 1963, 1962, 1961, 1960, 1958, 1957, 1956, 1955, 1954, 1952, 1951, 1950, 1949, 1948, 1947, 1946, 1945, 1944, 1942, 1940, 1939, 1938, 1937, 1936, 1935, 1934, 1933, 1932, 1931, 1930, 1929, 1928, 1927, 1926, 1925, 1924, 1923, 1921, 1920

FINDINGS

Address Researched	Address Not Identified in Research Source
625 W Valley Boulevard	2020, 2017, 2014, 2010, 2006, 2005, 2004, 2003, 2001, 2000, 1999, 1996, 1995, 1992, 1991, 1990, 1986, 1985, 1981, 1980, 1976, 1975, 1972, 1971, 1970, 1969, 1967, 1966, 1965, 1964, 1963, 1962, 1961, 1960, 1958, 1957, 1956, 1955, 1954, 1952, 1951, 1950, 1949, 1948, 1947, 1946, 1945, 1944, 1942, 1940, 1939, 1938, 1937, 1936, 1935, 1934, 1933, 1932, 1931, 1930, 1929, 1928, 1927, 1926, 1925, 1924, 1923, 1921, 1920
628 VALLEY BLVD	2020, 2017, 2014, 2010, 2005, 2004, 2003, 2001, 2000, 1999, 1996, 1995, 1992, 1991, 1990, 1986, 1985, 1981, 1980, 1976, 1975, 1972, 1971, 1970, 1969, 1967, 1966, 1965, 1964, 1963, 1962, 1961, 1960, 1958, 1957, 1956, 1955, 1954, 1952, 1951, 1950, 1949, 1948, 1947, 1946, 1945, 1944, 1942, 1940, 1939, 1938, 1937, 1936, 1935, 1934, 1933, 1932, 1931, 1930, 1929, 1928, 1927, 1926, 1925, 1924, 1923, 1921, 1920
628 VALLEY BLVD	2020, 2017, 2014, 2010, 2006, 2005, 2004, 2003, 2001, 2000, 1999, 1996, 1995, 1992, 1991, 1990, 1986, 1981, 1980, 1976, 1975, 1972, 1971, 1970, 1969, 1967, 1966, 1965, 1964, 1963, 1962, 1961, 1960, 1958, 1957, 1956, 1955, 1954, 1952, 1951, 1950, 1949, 1948, 1947, 1946, 1945, 1944, 1942, 1940, 1939, 1938, 1937, 1936, 1935, 1934, 1933, 1932, 1931, 1930, 1929, 1928, 1927, 1926, 1925, 1924, 1923, 1921, 1920
628 VALLEY BLVD	2020, 2017, 2014, 2010, 2006, 2005, 2004, 2003, 2001, 2000, 1999, 1996, 1995, 1992, 1991, 1990, 1986, 1985, 1981, 1976, 1975, 1972, 1971, 1970, 1969, 1967, 1966, 1965, 1964, 1963, 1962, 1961, 1960, 1958, 1957, 1956, 1955, 1954, 1952, 1951, 1950, 1949, 1948, 1947, 1946, 1945, 1944, 1942, 1940, 1939, 1938, 1937, 1936, 1935, 1934, 1933, 1932, 1931, 1930, 1929, 1928, 1927, 1926, 1925, 1924, 1923, 1921, 1920
628 W VALLEY BLVD	2020, 2017, 2014, 2010, 2006, 2005, 2004, 2003, 2001, 2000, 1999, 1996, 1995, 1991, 1990, 1986, 1985, 1981, 1980, 1976, 1975, 1972, 1971, 1970, 1969, 1967, 1966, 1965, 1964, 1963, 1962, 1961, 1960, 1958, 1957, 1956, 1955, 1954, 1952, 1951, 1950, 1949, 1948, 1947, 1946, 1945, 1944, 1942, 1940, 1939, 1938, 1937, 1936, 1935, 1934, 1933, 1932, 1931, 1930, 1929, 1928, 1927, 1926, 1925, 1924, 1923, 1921, 1920
628 W VALLEY BLVD	2020, 2017, 2014, 2010, 2006, 2005, 2004, 2003, 2001, 2000, 1999, 1996, 1992, 1991, 1990, 1986, 1985, 1981, 1980, 1976, 1975, 1972, 1971, 1970, 1969, 1967, 1966, 1965, 1964, 1963, 1962, 1961, 1960, 1958, 1957, 1956, 1955, 1954, 1952, 1951, 1950, 1949, 1948, 1947, 1946, 1945, 1944, 1942, 1940, 1939, 1938, 1937, 1936, 1935, 1934, 1933, 1932, 1931, 1930, 1929, 1928, 1927, 1926, 1925, 1924, 1923, 1921, 1920
628 W VALLEY BLVD	2020, 2017, 2014, 2010, 2006, 2004, 2003, 2001, 2000, 1999, 1996, 1995, 1992, 1991, 1990, 1986, 1985, 1981, 1980, 1976, 1975, 1972, 1971, 1970, 1969, 1967, 1966, 1965, 1964, 1963, 1962, 1961, 1960, 1958, 1957, 1956, 1955, 1954, 1952, 1951, 1950, 1949, 1948, 1947, 1946, 1945, 1944, 1942, 1940, 1939, 1938, 1937, 1936, 1935, 1934, 1933, 1932, 1931, 1930, 1929, 1928, 1927, 1926, 1925, 1924, 1923, 1921, 1920
628 W VALLEY BLVD	2020, 2017, 2010, 2006, 2005, 2004, 2003, 2001, 2000, 1999, 1996, 1995, 1992, 1991, 1990, 1986, 1985, 1981, 1980, 1976, 1975, 1972, 1971, 1970, 1969, 1967, 1966, 1965, 1964, 1963, 1962, 1961, 1960, 1958, 1957, 1956, 1955, 1954, 1952, 1951, 1950, 1949, 1948, 1947, 1946, 1945, 1944, 1942, 1940, 1939, 1938, 1937, 1936, 1935, 1934, 1933, 1932, 1931, 1930, 1929, 1928, 1927, 1926, 1925, 1924, 1923, 1921, 1920
628 W VALLEY BLVD	2017, 2014, 2010, 2006, 2005, 2004, 2003, 2001, 2000, 1999, 1996, 1995, 1992, 1991, 1990, 1986, 1985, 1981, 1980, 1976, 1975, 1972, 1971, 1970, 1969, 1967, 1966, 1965, 1964, 1963, 1962, 1961, 1960, 1958, 1957, 1956, 1955, 1954, 1952, 1951, 1950, 1949, 1948, 1947, 1946, 1945, 1944, 1942, 1940, 1939, 1938, 1937, 1936, 1935, 1934, 1933, 1932, 1931, 1930, 1929, 1928, 1927, 1926, 1925, 1924, 1923, 1921, 1920

FINDINGS

Address Researched	Address Not Identified in Research Source
632 VALLEY BLVD	2020, 2017, 2014, 2010, 2006, 2005, 2004, 2003, 2001, 2000, 1999, 1996, 1995, 1992, 1991, 1990, 1986, 1985, 1981, 1980, 1975, 1972, 1971, 1970, 1969, 1967, 1966, 1965, 1964, 1963, 1962, 1961, 1960, 1958, 1957, 1956, 1955, 1954, 1952, 1951, 1950, 1949, 1948, 1947, 1946, 1945, 1944, 1942, 1940, 1939, 1938, 1937, 1936, 1935, 1934, 1933, 1932, 1931, 1930, 1929, 1928, 1927, 1926, 1925, 1924, 1923, 1921, 1920
636 VALLEY BLVD	2020, 2017, 2014, 2010, 2006, 2005, 2004, 2003, 2001, 2000, 1999, 1996, 1995, 1992, 1991, 1990, 1986, 1985, 1981, 1980, 1975, 1972, 1971, 1970, 1969, 1967, 1966, 1965, 1964, 1963, 1962, 1961, 1960, 1958, 1957, 1956, 1955, 1954, 1952, 1951, 1950, 1949, 1948, 1947, 1946, 1945, 1944, 1942, 1940, 1939, 1938, 1937, 1936, 1935, 1934, 1933, 1932, 1931, 1930, 1929, 1928, 1927, 1926, 1925, 1924, 1923, 1921, 1920
636 VALLEY BLVD	2020, 2017, 2014, 2010, 2006, 2005, 2004, 2003, 2001, 2000, 1999, 1996, 1995, 1992, 1991, 1990, 1986, 1985, 1980, 1976, 1975, 1972, 1971, 1970, 1969, 1967, 1966, 1965, 1964, 1963, 1962, 1961, 1960, 1958, 1957, 1956, 1955, 1954, 1952, 1951, 1950, 1949, 1948, 1947, 1946, 1945, 1944, 1942, 1940, 1939, 1938, 1937, 1936, 1935, 1934, 1933, 1932, 1931, 1930, 1929, 1928, 1927, 1926, 1925, 1924, 1923, 1921, 1920
636 VALLEY BLVD	2020, 2017, 2014, 2010, 2006, 2005, 2004, 2003, 2001, 2000, 1999, 1996, 1995, 1992, 1991, 1986, 1985, 1981, 1980, 1976, 1975, 1972, 1971, 1970, 1969, 1967, 1966, 1965, 1964, 1963, 1962, 1961, 1960, 1958, 1957, 1956, 1955, 1954, 1952, 1951, 1950, 1949, 1948, 1947, 1946, 1945, 1944, 1942, 1940, 1939, 1938, 1937, 1936, 1935, 1934, 1933, 1932, 1931, 1930, 1929, 1928, 1927, 1926, 1925, 1924, 1923, 1921, 1920
636 VALLEY BLVD	2020, 2017, 2014, 2010, 2006, 2005, 2004, 2003, 2001, 2000, 1999, 1996, 1995, 1992, 1991, 1990, 1985, 1981, 1980, 1976, 1975, 1972, 1971, 1970, 1969, 1967, 1966, 1965, 1964, 1963, 1962, 1961, 1960, 1958, 1957, 1956, 1955, 1954, 1952, 1951, 1950, 1949, 1948, 1947, 1946, 1945, 1944, 1942, 1940, 1939, 1938, 1937, 1936, 1935, 1934, 1933, 1932, 1931, 1930, 1929, 1928, 1927, 1926, 1925, 1924, 1923, 1921, 1920
636 VALLEY BLVD	2020, 2017, 2014, 2010, 2006, 2005, 2004, 2003, 2001, 2000, 1999, 1996, 1995, 1992, 1991, 1990, 1986, 1985, 1981, 1980, 1976, 1975, 1972, 1971, 1970, 1969, 1967, 1966, 1965, 1964, 1963, 1962, 1961, 1960, 1958, 1957, 1956, 1955, 1954, 1952, 1951, 1950, 1949, 1948, 1947, 1946, 1945, 1944, 1942, 1940, 1939, 1938, 1937, 1936, 1935, 1934, 1933, 1932, 1931, 1930, 1929, 1928, 1927, 1926, 1925, 1924, 1923, 1921, 1920
636 VALLEY BLVD	2020, 2017, 2014, 2010, 2005, 2004, 2003, 2001, 2000, 1999, 1996, 1995, 1992, 1991, 1990, 1986, 1985, 1981, 1980, 1976, 1975, 1972, 1971, 1970, 1969, 1967, 1966, 1965, 1964, 1963, 1962, 1961, 1960, 1958, 1957, 1956, 1955, 1954, 1952, 1951, 1950, 1949, 1948, 1947, 1946, 1945, 1944, 1942, 1940, 1939, 1938, 1937, 1936, 1935, 1934, 1933, 1932, 1931, 1930, 1929, 1928, 1927, 1926, 1925, 1924, 1923, 1921, 1920
636 VALLEY BLVD	2020, 2017, 2014, 2010, 2006, 2005, 2004, 2003, 2001, 2000, 1999, 1996, 1995, 1992, 1991, 1990, 1986, 1985, 1981, 1980, 1976, 1975, 1972, 1971, 1970, 1969, 1967, 1966, 1965, 1964, 1963, 1962, 1961, 1960, 1958, 1957, 1956, 1955, 1954, 1952, 1951, 1950, 1949, 1948, 1947, 1946, 1945, 1944, 1942, 1940, 1939, 1938, 1937, 1936, 1935, 1934, 1933, 1932, 1931, 1930, 1929, 1928, 1927, 1926, 1925, 1924, 1923, 1921, 1920
636 W VALLEY BLVD	2020, 2017, 2014, 2010, 2006, 2005, 2004, 2003, 2001, 2000, 1999, 1996, 1995, 1991, 1990, 1986, 1985, 1981, 1980, 1976, 1975, 1972, 1971, 1970, 1969, 1967, 1966, 1965, 1964, 1963, 1962, 1961, 1960, 1958, 1957, 1956, 1955, 1954, 1952, 1951, 1950, 1949, 1948, 1947, 1946, 1945, 1944, 1942, 1940, 1939, 1938, 1937, 1936, 1935, 1934, 1933, 1932, 1931, 1930, 1929, 1928, 1927, 1926, 1925, 1924, 1923, 1921, 1920

FINDINGS

Address Researched	Address Not Identified in Research Source
636 W VALLEY BLVD	2020, 2017, 2014, 2010, 2006, 2005, 2004, 2003, 2001, 2000, 1999, 1996, 1992, 1991, 1990, 1986, 1985, 1981, 1980, 1976, 1975, 1972, 1971, 1970, 1969, 1967, 1966, 1965, 1964, 1963, 1962, 1961, 1960, 1958, 1957, 1956, 1955, 1954, 1952, 1951, 1950, 1949, 1948, 1947, 1946, 1945, 1944, 1942, 1940, 1939, 1938, 1937, 1936, 1935, 1934, 1933, 1932, 1931, 1930, 1929, 1928, 1927, 1926, 1925, 1924, 1923, 1921, 1920
636 W VALLEY BLVD	2020, 2017, 2014, 2006, 2005, 2004, 2003, 2001, 2000, 1999, 1996, 1995, 1992, 1991, 1990, 1986, 1985, 1981, 1980, 1976, 1975, 1972, 1971, 1970, 1969, 1967, 1966, 1965, 1964, 1963, 1962, 1961, 1960, 1958, 1957, 1956, 1955, 1954, 1952, 1951, 1950, 1949, 1948, 1947, 1946, 1945, 1944, 1942, 1940, 1939, 1938, 1937, 1936, 1935, 1934, 1933, 1932, 1931, 1930, 1929, 1928, 1927, 1926, 1925, 1924, 1923, 1921, 1920
636 W VALLEY BLVD	2017, 2014, 2010, 2006, 2005, 2004, 2003, 2001, 2000, 1999, 1996, 1995, 1992, 1991, 1990, 1986, 1985, 1981, 1980, 1976, 1975, 1972, 1971, 1970, 1969, 1967, 1966, 1965, 1964, 1963, 1962, 1961, 1960, 1958, 1957, 1956, 1955, 1954, 1952, 1951, 1950, 1949, 1948, 1947, 1946, 1945, 1944, 1942, 1940, 1939, 1938, 1937, 1936, 1935, 1934, 1933, 1932, 1931, 1930, 1929, 1928, 1927, 1926, 1925, 1924, 1923, 1921, 1920
636 W VALLEY BLVD	2020, 2017, 2010, 2006, 2005, 2004, 2003, 2001, 2000, 1999, 1996, 1995, 1992, 1991, 1990, 1986, 1985, 1981, 1980, 1976, 1975, 1972, 1971, 1970, 1969, 1967, 1966, 1965, 1964, 1963, 1962, 1961, 1960, 1958, 1957, 1956, 1955, 1954, 1952, 1951, 1950, 1949, 1948, 1947, 1946, 1945, 1944, 1942, 1940, 1939, 1938, 1937, 1936, 1935, 1934, 1933, 1932, 1931, 1930, 1929, 1928, 1927, 1926, 1925, 1924, 1923, 1921, 1920
1208 5TH ST	2020, 2017, 2014, 2010, 2006, 2005, 2004, 2003, 2001, 2000, 1999, 1996, 1992, 1991, 1990, 1986, 1985, 1981, 1980, 1976, 1975, 1972, 1971, 1970, 1969, 1967, 1966, 1965, 1964, 1963, 1962, 1961, 1960, 1958, 1957, 1956, 1955, 1954, 1952, 1951, 1950, 1949, 1948, 1947, 1946, 1945, 1944, 1942, 1940, 1939, 1938, 1937, 1936, 1935, 1934, 1933, 1932, 1931, 1930, 1929, 1928, 1927, 1926, 1925, 1924, 1923, 1921, 1920
1208 5TH ST	2020, 2017, 2014, 2010, 2006, 2005, 2004, 2003, 2001, 2000, 1999, 1996, 1995, 1992, 1991, 1990, 1986, 1981, 1980, 1976, 1975, 1972, 1971, 1970, 1969, 1967, 1966, 1965, 1964, 1963, 1962, 1961, 1960, 1958, 1957, 1956, 1955, 1954, 1952, 1951, 1950, 1949, 1948, 1947, 1946, 1945, 1944, 1942, 1940, 1939, 1938, 1937, 1936, 1935, 1934, 1933, 1932, 1931, 1930, 1929, 1928, 1927, 1926, 1925, 1924, 1923, 1921, 1920
1208 5TH ST	2020, 2017, 2014, 2010, 2006, 2005, 2004, 2003, 2001, 2000, 1999, 1996, 1995, 1992, 1991, 1990, 1986, 1985, 1981, 1976, 1975, 1972, 1971, 1970, 1969, 1967, 1966, 1965, 1964, 1963, 1962, 1961, 1960, 1958, 1957, 1956, 1955, 1954, 1952, 1951, 1950, 1949, 1948, 1947, 1946, 1945, 1944, 1942, 1940, 1939, 1938, 1937, 1936, 1935, 1934, 1933, 1932, 1931, 1930, 1929, 1928, 1927, 1926, 1925, 1924, 1923, 1921, 1920
1208 5TH ST	2020, 2017, 2014, 2010, 2005, 2004, 2003, 2001, 2000, 1999, 1996, 1995, 1992, 1991, 1990, 1986, 1985, 1981, 1980, 1976, 1975, 1972, 1971, 1970, 1969, 1967, 1966, 1965, 1964, 1963, 1962, 1961, 1960, 1958, 1957, 1956, 1955, 1954, 1952, 1951, 1950, 1949, 1948, 1947, 1946, 1945, 1944, 1942, 1940, 1939, 1938, 1937, 1936, 1935, 1934, 1933, 1932, 1931, 1930, 1929, 1928, 1927, 1926, 1925, 1924, 1923, 1921, 1920
1208 6TH ST	2020, 2017, 2014, 2010, 2005, 2004, 2003, 2001, 2000, 1999, 1996, 1995, 1992, 1991, 1990, 1986, 1985, 1981, 1980, 1976, 1975, 1972, 1971, 1970, 1969, 1967, 1966, 1965, 1964, 1963, 1962, 1961, 1960, 1958, 1957, 1956, 1955, 1954, 1952, 1951, 1950, 1949, 1948, 1947, 1946, 1945, 1944, 1942, 1940, 1939, 1938, 1937, 1936, 1935, 1934, 1933, 1932, 1931, 1930, 1929, 1928, 1927, 1926, 1925, 1924, 1923, 1921, 1920

FINDINGS

Address Researched	Address Not Identified in Research Source
1208 6TH ST	2020, 2017, 2014, 2010, 2006, 2005, 2004, 2003, 2001, 2000, 1999, 1996, 1992, 1991, 1990, 1986, 1985, 1981, 1980, 1976, 1975, 1972, 1971, 1970, 1969, 1967, 1966, 1965, 1964, 1963, 1962, 1961, 1960, 1958, 1957, 1956, 1955, 1954, 1952, 1951, 1950, 1949, 1948, 1947, 1946, 1945, 1944, 1942, 1940, 1939, 1938, 1937, 1936, 1935, 1934, 1933, 1932, 1931, 1930, 1929, 1928, 1927, 1926, 1925, 1924, 1923, 1921, 1920
1208 6TH ST	2020, 2017, 2014, 2010, 2006, 2005, 2004, 2003, 2001, 2000, 1996, 1995, 1992, 1991, 1990, 1986, 1985, 1981, 1980, 1976, 1975, 1972, 1971, 1970, 1969, 1967, 1966, 1965, 1964, 1963, 1962, 1961, 1960, 1958, 1957, 1956, 1955, 1954, 1952, 1951, 1950, 1949, 1948, 1947, 1946, 1945, 1944, 1942, 1940, 1939, 1938, 1937, 1936, 1935, 1934, 1933, 1932, 1931, 1930, 1929, 1928, 1927, 1926, 1925, 1924, 1923, 1921, 1920
1208 6TH ST	2020, 2017, 2014, 2010, 2006, 2005, 2004, 2003, 2001, 2000, 1999, 1996, 1995, 1992, 1991, 1990, 1986, 1985, 1981, 1980, 1976, 1975, 1972, 1971, 1970, 1969, 1967, 1966, 1965, 1964, 1963, 1962, 1961, 1960, 1958, 1956, 1955, 1954, 1952, 1951, 1950, 1949, 1948, 1947, 1946, 1945, 1944, 1942, 1940, 1939, 1938, 1937, 1936, 1935, 1934, 1933, 1932, 1931, 1930, 1929, 1928, 1927, 1926, 1925, 1924, 1923, 1921, 1920
1208 6TH ST	2020, 2017, 2014, 2010, 2006, 2005, 2004, 2003, 2001, 2000, 1999, 1996, 1995, 1992, 1991, 1990, 1986, 1985, 1981, 1980, 1976, 1975, 1972, 1971, 1970, 1969, 1967, 1966, 1965, 1964, 1963, 1962, 1961, 1958, 1957, 1956, 1955, 1954, 1952, 1951, 1950, 1949, 1948, 1947, 1946, 1945, 1944, 1942, 1940, 1939, 1938, 1937, 1936, 1935, 1934, 1933, 1932, 1931, 1930, 1929, 1928, 1927, 1926, 1925, 1924, 1923, 1921, 1920
1208 6TH ST	2020, 2017, 2014, 2010, 2006, 2005, 2004, 2003, 2001, 2000, 1999, 1996, 1995, 1992, 1991, 1990, 1986, 1985, 1981, 1980, 1976, 1975, 1972, 1971, 1970, 1969, 1967, 1966, 1965, 1964, 1963, 1962, 1961, 1960, 1958, 1957, 1956, 1955, 1954, 1952, 1951, 1950, 1949, 1948, 1947, 1946, 1945, 1944, 1942, 1940, 1939, 1938, 1937, 1936, 1935, 1934, 1933, 1932, 1931, 1930, 1929, 1928, 1927, 1926, 1925, 1924, 1923, 1921, 1920
1208 S 5TH ST	2020, 2017, 2014, 2010, 2006, 2005, 2004, 2003, 2001, 2000, 1999, 1996, 1992, 1991, 1990, 1986, 1985, 1981, 1980, 1976, 1975, 1972, 1971, 1970, 1969, 1967, 1966, 1965, 1964, 1963, 1962, 1961, 1960, 1958, 1957, 1956, 1955, 1954, 1952, 1951, 1950, 1949, 1948, 1947, 1946, 1945, 1944, 1942, 1940, 1939, 1938, 1937, 1936, 1935, 1934, 1933, 1932, 1931, 1930, 1929, 1928, 1927, 1926, 1925, 1924, 1923, 1921, 1920
1208 S 5TH ST	2020, 2017, 2014, 2010, 2006, 2005, 2004, 2003, 2001, 1999, 1996, 1995, 1992, 1991, 1990, 1986, 1985, 1981, 1980, 1976, 1975, 1972, 1971, 1970, 1969, 1967, 1966, 1965, 1964, 1963, 1962, 1961, 1960, 1958, 1957, 1956, 1955, 1954, 1952, 1951, 1950, 1949, 1948, 1947, 1946, 1945, 1944, 1942, 1940, 1939, 1938, 1937, 1936, 1935, 1934, 1933, 1932, 1931, 1930, 1929, 1928, 1927, 1926, 1925, 1924, 1923, 1921, 1920
1208 S 5TH ST	2020, 2017, 2014, 2010, 2006, 2005, 2004, 2003, 2001, 2000, 1999, 1996, 1995, 1991, 1990, 1986, 1985, 1981, 1980, 1976, 1975, 1972, 1971, 1970, 1969, 1967, 1966, 1965, 1964, 1963, 1962, 1961, 1960, 1958, 1957, 1956, 1955, 1954, 1952, 1951, 1950, 1949, 1948, 1947, 1946, 1945, 1944, 1942, 1940, 1939, 1938, 1937, 1936, 1935, 1934, 1933, 1932, 1931, 1930, 1929, 1928, 1927, 1926, 1925, 1924, 1923, 1921, 1920
1208 S 5TH ST	2020, 2017, 2014, 2010, 2006, 2004, 2003, 2001, 2000, 1999, 1996, 1995, 1992, 1991, 1990, 1986, 1985, 1981, 1980, 1976, 1975, 1972, 1971, 1970, 1969, 1967, 1966, 1965, 1964, 1963, 1962, 1961, 1960, 1958, 1957, 1956, 1955, 1954, 1952, 1951, 1950, 1949, 1948, 1947, 1946, 1945, 1944, 1942, 1940, 1939, 1938, 1937, 1936, 1935, 1934, 1933, 1932, 1931, 1930, 1929, 1928, 1927, 1926, 1925, 1924, 1923, 1921, 1920

FINDINGS

Address Researched	Address Not Identified in Research Source
1208 S 5TH ST	2020, 2017, 2010, 2006, 2005, 2004, 2003, 2001, 2000, 1999, 1996, 1995, 1992, 1991, 1990, 1986, 1985, 1981, 1980, 1976, 1975, 1972, 1971, 1970, 1969, 1967, 1966, 1965, 1964, 1963, 1962, 1961, 1960, 1958, 1957, 1956, 1955, 1954, 1952, 1951, 1950, 1949, 1948, 1947, 1946, 1945, 1944, 1942, 1940, 1939, 1938, 1937, 1936, 1935, 1934, 1933, 1932, 1931, 1930, 1929, 1928, 1927, 1926, 1925, 1924, 1923, 1921, 1920
1208 S 5TH ST	2017, 2014, 2010, 2006, 2005, 2004, 2003, 2001, 2000, 1999, 1996, 1995, 1992, 1991, 1990, 1986, 1985, 1981, 1980, 1976, 1975, 1972, 1971, 1970, 1969, 1967, 1966, 1965, 1964, 1963, 1962, 1961, 1960, 1958, 1957, 1956, 1955, 1954, 1952, 1951, 1950, 1949, 1948, 1947, 1946, 1945, 1944, 1942, 1940, 1939, 1938, 1937, 1936, 1935, 1934, 1933, 1932, 1931, 1930, 1929, 1928, 1927, 1926, 1925, 1924, 1923, 1921, 1920
1208 S 5TH ST	2020, 2017, 2014, 2006, 2005, 2004, 2003, 2001, 2000, 1999, 1996, 1995, 1992, 1991, 1990, 1986, 1985, 1981, 1980, 1976, 1975, 1972, 1971, 1970, 1969, 1967, 1966, 1965, 1964, 1963, 1962, 1961, 1960, 1958, 1957, 1956, 1955, 1954, 1952, 1951, 1950, 1949, 1948, 1947, 1946, 1945, 1944, 1942, 1940, 1939, 1938, 1937, 1936, 1935, 1934, 1933, 1932, 1931, 1930, 1929, 1928, 1927, 1926, 1925, 1924, 1923, 1921, 1920
1208 S 6TH ST	2020, 2017, 2010, 2006, 2005, 2004, 2003, 2001, 2000, 1999, 1996, 1995, 1992, 1991, 1990, 1986, 1985, 1981, 1980, 1976, 1975, 1972, 1971, 1970, 1969, 1967, 1966, 1965, 1964, 1963, 1962, 1961, 1960, 1958, 1957, 1956, 1955, 1954, 1952, 1951, 1950, 1949, 1948, 1947, 1946, 1945, 1944, 1942, 1940, 1939, 1938, 1937, 1936, 1935, 1934, 1933, 1932, 1931, 1930, 1929, 1928, 1927, 1926, 1925, 1924, 1923, 1921, 1920
1208 S 6TH ST	2017, 2014, 2010, 2006, 2005, 2004, 2003, 2001, 2000, 1999, 1996, 1995, 1992, 1991, 1990, 1986, 1985, 1981, 1980, 1976, 1975, 1972, 1971, 1970, 1969, 1967, 1966, 1965, 1964, 1963, 1962, 1961, 1960, 1958, 1957, 1956, 1955, 1954, 1952, 1951, 1950, 1949, 1948, 1947, 1946, 1945, 1944, 1942, 1940, 1939, 1938, 1937, 1936, 1935, 1934, 1933, 1932, 1931, 1930, 1929, 1928, 1927, 1926, 1925, 1924, 1923, 1921, 1920
1208 S 6TH ST	2020, 2017, 2014, 2010, 2006, 2004, 2003, 2001, 2000, 1999, 1996, 1995, 1992, 1991, 1990, 1986, 1985, 1981, 1980, 1976, 1975, 1972, 1971, 1970, 1969, 1967, 1966, 1965, 1964, 1963, 1962, 1961, 1960, 1958, 1957, 1956, 1955, 1954, 1952, 1951, 1950, 1949, 1948, 1947, 1946, 1945, 1944, 1942, 1940, 1939, 1938, 1937, 1936, 1935, 1934, 1933, 1932, 1931, 1930, 1929, 1928, 1927, 1926, 1925, 1924, 1923, 1921, 1920
1208 S 6TH ST	2020, 2017, 2014, 2006, 2005, 2004, 2003, 2001, 2000, 1999, 1996, 1995, 1992, 1991, 1990, 1986, 1985, 1981, 1980, 1976, 1975, 1972, 1971, 1970, 1969, 1967, 1966, 1965, 1964, 1963, 1962, 1961, 1960, 1958, 1957, 1956, 1955, 1954, 1952, 1951, 1950, 1949, 1948, 1947, 1946, 1945, 1944, 1942, 1940, 1939, 1938, 1937, 1936, 1935, 1934, 1933, 1932, 1931, 1930, 1929, 1928, 1927, 1926, 1925, 1924, 1923, 1921, 1920
1208 S 6TH ST	2020, 2017, 2014, 2010, 2006, 2005, 2004, 2003, 2001, 2000, 1999, 1996, 1995, 1991, 1990, 1986, 1985, 1981, 1980, 1976, 1975, 1972, 1971, 1970, 1969, 1967, 1966, 1965, 1964, 1963, 1962, 1961, 1960, 1958, 1957, 1956, 1955, 1954, 1952, 1951, 1950, 1949, 1948, 1947, 1946, 1945, 1944, 1942, 1940, 1939, 1938, 1937, 1936, 1935, 1934, 1933, 1932, 1931, 1930, 1929, 1928, 1927, 1926, 1925, 1924, 1923, 1921, 1920
1208 S 6TH ST	2020, 2017, 2014, 2010, 2006, 2005, 2004, 2003, 2001, 2000, 1999, 1996, 1992, 1991, 1990, 1986, 1985, 1981, 1980, 1976, 1975, 1972, 1971, 1970, 1969, 1967, 1966, 1965, 1964, 1963, 1962, 1961, 1960, 1958, 1957, 1956, 1955, 1954, 1952, 1951, 1950, 1949, 1948, 1947, 1946, 1945, 1944, 1942, 1940, 1939, 1938, 1937, 1936, 1935, 1934, 1933, 1932, 1931, 1930, 1929, 1928, 1927, 1926, 1925, 1924, 1923, 1921, 1920

FINDINGS

Address Researched	Address Not Identified in Research Source
1209 5TH ST	2020, 2017, 2014, 2010, 2006, 2005, 2004, 2003, 2001, 2000, 1999, 1996, 1992, 1991, 1990, 1986, 1985, 1981, 1980, 1976, 1975, 1972, 1971, 1970, 1969, 1967, 1966, 1965, 1964, 1963, 1962, 1961, 1960, 1958, 1957, 1956, 1955, 1954, 1952, 1951, 1950, 1949, 1948, 1947, 1946, 1945, 1944, 1942, 1940, 1939, 1938, 1937, 1936, 1935, 1934, 1933, 1932, 1931, 1930, 1929, 1928, 1927, 1926, 1925, 1924, 1923, 1921, 1920
1209 5TH ST	2020, 2017, 2014, 2010, 2006, 2005, 2004, 2003, 2001, 2000, 1996, 1995, 1992, 1991, 1990, 1986, 1985, 1981, 1980, 1976, 1975, 1972, 1971, 1970, 1969, 1967, 1966, 1965, 1964, 1963, 1962, 1961, 1960, 1958, 1957, 1956, 1955, 1954, 1952, 1951, 1950, 1949, 1948, 1947, 1946, 1945, 1944, 1942, 1940, 1939, 1938, 1937, 1936, 1935, 1934, 1933, 1932, 1931, 1930, 1929, 1928, 1927, 1926, 1925, 1924, 1923, 1921, 1920
1209 5TH ST	2020, 2017, 2014, 2010, 2006, 2005, 2004, 2003, 2001, 2000, 1999, 1996, 1995, 1992, 1991, 1990, 1986, 1981, 1980, 1976, 1975, 1972, 1971, 1970, 1969, 1967, 1966, 1965, 1964, 1963, 1962, 1961, 1960, 1958, 1957, 1956, 1955, 1954, 1952, 1951, 1950, 1949, 1948, 1947, 1946, 1945, 1944, 1942, 1940, 1939, 1938, 1937, 1936, 1935, 1934, 1933, 1932, 1931, 1930, 1929, 1928, 1927, 1926, 1925, 1924, 1923, 1921, 1920
1209 5TH ST	2020, 2017, 2014, 2010, 2005, 2004, 2003, 2001, 2000, 1999, 1996, 1995, 1992, 1991, 1990, 1986, 1985, 1981, 1980, 1976, 1975, 1972, 1971, 1970, 1969, 1967, 1966, 1965, 1964, 1963, 1962, 1961, 1960, 1958, 1957, 1956, 1955, 1954, 1952, 1951, 1950, 1949, 1948, 1947, 1946, 1945, 1944, 1942, 1940, 1939, 1938, 1937, 1936, 1935, 1934, 1933, 1932, 1931, 1930, 1929, 1928, 1927, 1926, 1925, 1924, 1923, 1921, 1920
1209 5TH ST	2020, 2017, 2014, 2010, 2006, 2005, 2004, 2003, 2001, 2000, 1999, 1996, 1995, 1992, 1991, 1990, 1986, 1985, 1981, 1980, 1976, 1975, 1972, 1971, 1970, 1969, 1967, 1966, 1965, 1964, 1963, 1962, 1961, 1960, 1958, 1956, 1955, 1954, 1952, 1951, 1950, 1949, 1948, 1947, 1946, 1945, 1944, 1942, 1940, 1939, 1938, 1937, 1936, 1935, 1934, 1933, 1932, 1931, 1930, 1929, 1928, 1927, 1926, 1925, 1924, 1923, 1921, 1920
1209 5TH ST	2020, 2017, 2014, 2010, 2006, 2005, 2004, 2003, 2001, 2000, 1999, 1996, 1995, 1992, 1991, 1990, 1986, 1985, 1981, 1980, 1976, 1975, 1972, 1971, 1970, 1969, 1967, 1966, 1965, 1964, 1963, 1962, 1961, 1960, 1958, 1957, 1956, 1955, 1954, 1952, 1951, 1950, 1949, 1948, 1947, 1946, 1945, 1944, 1942, 1940, 1939, 1938, 1937, 1936, 1935, 1934, 1933, 1932, 1931, 1930, 1929, 1928, 1927, 1926, 1925, 1924, 1923, 1921, 1920
1209 5TH ST	2020, 2017, 2014, 2010, 2006, 2005, 2004, 2003, 2001, 2000, 1999, 1996, 1995, 1992, 1991, 1990, 1986, 1985, 1981, 1980, 1976, 1972, 1971, 1970, 1969, 1967, 1966, 1965, 1964, 1963, 1962, 1961, 1960, 1958, 1957, 1956, 1955, 1954, 1952, 1951, 1950, 1949, 1948, 1947, 1946, 1945, 1944, 1942, 1940, 1939, 1938, 1937, 1936, 1935, 1934, 1933, 1932, 1931, 1930, 1929, 1928, 1927, 1926, 1925, 1924, 1923, 1921, 1920
1209 5TH ST	2020, 2017, 2014, 2010, 2006, 2005, 2004, 2003, 2001, 2000, 1999, 1996, 1995, 1992, 1991, 1990, 1986, 1985, 1981, 1980, 1976, 1975, 1972, 1971, 1970, 1969, 1967, 1966, 1965, 1964, 1963, 1962, 1961, 1958, 1957, 1956, 1955, 1954, 1952, 1951, 1950, 1949, 1948, 1947, 1946, 1945, 1944, 1942, 1940, 1939, 1938, 1937, 1936, 1935, 1934, 1933, 1932, 1931, 1930, 1929, 1928, 1927, 1926, 1925, 1924, 1923, 1921, 1920
1209 5TH ST	2020, 2017, 2014, 2010, 2006, 2005, 2004, 2003, 2001, 2000, 1999, 1996, 1995, 1992, 1991, 1990, 1986, 1985, 1981, 1980, 1976, 1975, 1972, 1971, 1970, 1969, 1967, 1965, 1964, 1963, 1962, 1961, 1960, 1958, 1957, 1956, 1955, 1954, 1952, 1951, 1950, 1949, 1948, 1947, 1946, 1945, 1944, 1942, 1940, 1939, 1938, 1937, 1936, 1935, 1934, 1933, 1932, 1931, 1930, 1929, 1928, 1927, 1926, 1925, 1924, 1923, 1921, 1920

FINDINGS

Address Researched	Address Not Identified in Research Source
1209 6TH ST	2020, 2017, 2014, 2010, 2006, 2005, 2004, 2003, 2001, 2000, 1999, 1996, 1995, 1992, 1991, 1990, 1986, 1985, 1981, 1980, 1976, 1975, 1972, 1971, 1970, 1969, 1967, 1966, 1965, 1964, 1963, 1962, 1961, 1960, 1958, 1956, 1955, 1954, 1952, 1951, 1950, 1949, 1948, 1947, 1946, 1945, 1944, 1942, 1940, 1939, 1938, 1937, 1936, 1935, 1934, 1933, 1932, 1931, 1930, 1929, 1928, 1927, 1926, 1925, 1924, 1923, 1921, 1920
1209 6TH ST	2020, 2017, 2014, 2010, 2006, 2005, 2004, 2003, 2001, 2000, 1999, 1996, 1995, 1992, 1991, 1990, 1986, 1985, 1981, 1980, 1976, 1975, 1972, 1971, 1970, 1969, 1967, 1966, 1965, 1964, 1963, 1962, 1961, 1958, 1957, 1956, 1955, 1954, 1952, 1951, 1950, 1949, 1948, 1947, 1946, 1945, 1944, 1942, 1940, 1939, 1938, 1937, 1936, 1935, 1934, 1933, 1932, 1931, 1930, 1929, 1928, 1927, 1926, 1925, 1924, 1923, 1921, 1920
1209 6TH ST	2020, 2017, 2014, 2010, 2006, 2005, 2004, 2003, 2001, 2000, 1999, 1996, 1995, 1992, 1991, 1990, 1986, 1985, 1981, 1980, 1976, 1975, 1972, 1971, 1970, 1969, 1967, 1966, 1965, 1964, 1963, 1962, 1961, 1960, 1958, 1957, 1956, 1955, 1954, 1952, 1951, 1950, 1949, 1948, 1947, 1946, 1945, 1944, 1942, 1940, 1939, 1938, 1937, 1936, 1935, 1934, 1933, 1932, 1931, 1930, 1929, 1928, 1927, 1926, 1925, 1924, 1923, 1921, 1920
1209 6TH ST	2020, 2017, 2014, 2010, 2006, 2005, 2004, 2003, 2001, 2000, 1996, 1995, 1992, 1991, 1990, 1986, 1985, 1981, 1980, 1976, 1975, 1972, 1971, 1970, 1969, 1967, 1966, 1965, 1964, 1963, 1962, 1961, 1960, 1958, 1957, 1956, 1955, 1954, 1952, 1951, 1950, 1949, 1948, 1947, 1946, 1945, 1944, 1942, 1940, 1939, 1938, 1937, 1936, 1935, 1934, 1933, 1932, 1931, 1930, 1929, 1928, 1927, 1926, 1925, 1924, 1923, 1921, 1920
1209 7TH ST	2020, 2017, 2014, 2010, 2006, 2005, 2004, 2003, 2001, 2000, 1996, 1995, 1992, 1991, 1990, 1986, 1985, 1981, 1980, 1976, 1975, 1972, 1971, 1970, 1969, 1967, 1966, 1965, 1964, 1963, 1962, 1961, 1960, 1958, 1957, 1956, 1955, 1954, 1952, 1951, 1950, 1949, 1948, 1947, 1946, 1945, 1944, 1942, 1940, 1939, 1938, 1937, 1936, 1935, 1934, 1933, 1932, 1931, 1930, 1929, 1928, 1927, 1926, 1925, 1924, 1923, 1921, 1920
1209 7TH ST	2020, 2017, 2014, 2010, 2005, 2004, 2003, 2001, 2000, 1999, 1996, 1995, 1992, 1991, 1990, 1986, 1985, 1981, 1980, 1976, 1975, 1972, 1971, 1970, 1969, 1967, 1966, 1965, 1964, 1963, 1962, 1961, 1960, 1958, 1957, 1956, 1955, 1954, 1952, 1951, 1950, 1949, 1948, 1947, 1946, 1945, 1944, 1942, 1940, 1939, 1938, 1937, 1936, 1935, 1934, 1933, 1932, 1931, 1930, 1929, 1928, 1927, 1926, 1925, 1924, 1923, 1921, 1920
1209 7TH ST	2020, 2017, 2014, 2010, 2006, 2005, 2004, 2003, 2001, 2000, 1999, 1996, 1992, 1991, 1990, 1986, 1985, 1981, 1980, 1976, 1975, 1972, 1971, 1970, 1969, 1967, 1966, 1965, 1964, 1963, 1962, 1961, 1960, 1958, 1957, 1956, 1955, 1954, 1952, 1951, 1950, 1949, 1948, 1947, 1946, 1945, 1944, 1942, 1940, 1939, 1938, 1937, 1936, 1935, 1934, 1933, 1932, 1931, 1930, 1929, 1928, 1927, 1926, 1925, 1924, 1923, 1921, 1920
1209 7TH ST	2020, 2017, 2014, 2010, 2006, 2005, 2004, 2003, 2001, 2000, 1999, 1996, 1995, 1992, 1991, 1990, 1986, 1985, 1981, 1980, 1976, 1975, 1972, 1971, 1970, 1969, 1967, 1966, 1965, 1964, 1963, 1962, 1961, 1958, 1957, 1956, 1955, 1954, 1952, 1951, 1950, 1949, 1948, 1947, 1946, 1945, 1944, 1942, 1940, 1939, 1938, 1937, 1936, 1935, 1934, 1933, 1932, 1931, 1930, 1929, 1928, 1927, 1926, 1925, 1924, 1923, 1921, 1920
1209 7TH ST	2020, 2017, 2014, 2010, 2006, 2005, 2004, 2003, 2001, 2000, 1999, 1996, 1995, 1992, 1991, 1990, 1986, 1985, 1981, 1980, 1976, 1975, 1972, 1971, 1970, 1969, 1967, 1966, 1965, 1964, 1963, 1962, 1961, 1960, 1958, 1956, 1955, 1954, 1952, 1951, 1950, 1949, 1948, 1947, 1946, 1945, 1944, 1942, 1940, 1939, 1938, 1937, 1936, 1935, 1934, 1933, 1932, 1931, 1930, 1929, 1928, 1927, 1926, 1925, 1924, 1923, 1921, 1920

FINDINGS

Address Researched	Address Not Identified in Research Source
1209 7TH ST	2020, 2017, 2014, 2010, 2006, 2005, 2004, 2003, 2001, 2000, 1999, 1996, 1995, 1992, 1991, 1990, 1986, 1985, 1981, 1980, 1976, 1975, 1972, 1971, 1970, 1969, 1967, 1966, 1965, 1964, 1963, 1962, 1961, 1960, 1958, 1957, 1956, 1955, 1954, 1952, 1951, 1949, 1948, 1947, 1946, 1945, 1944, 1942, 1940, 1939, 1938, 1937, 1936, 1935, 1934, 1933, 1932, 1931, 1930, 1929, 1928, 1927, 1926, 1925, 1924, 1923, 1921, 1920
1209 7TH ST	2020, 2017, 2014, 2010, 2006, 2005, 2004, 2003, 2001, 2000, 1999, 1996, 1995, 1992, 1991, 1990, 1986, 1985, 1981, 1980, 1976, 1975, 1972, 1971, 1970, 1969, 1967, 1965, 1964, 1963, 1962, 1961, 1960, 1958, 1957, 1956, 1955, 1954, 1952, 1951, 1950, 1949, 1948, 1947, 1946, 1945, 1944, 1942, 1940, 1939, 1938, 1937, 1936, 1935, 1934, 1933, 1932, 1931, 1930, 1929, 1928, 1927, 1926, 1925, 1924, 1923, 1921, 1920
1209 S 5TH ST	2020, 2017, 2014, 2010, 2006, 2005, 2004, 2003, 2001, 2000, 1999, 1996, 1995, 1991, 1990, 1986, 1985, 1981, 1980, 1976, 1975, 1972, 1971, 1970, 1969, 1967, 1966, 1965, 1964, 1963, 1962, 1961, 1960, 1958, 1957, 1956, 1955, 1954, 1952, 1951, 1950, 1949, 1948, 1947, 1946, 1945, 1944, 1942, 1940, 1939, 1938, 1937, 1936, 1935, 1934, 1933, 1932, 1931, 1930, 1929, 1928, 1927, 1926, 1925, 1924, 1923, 1921, 1920
1209 S 5TH ST	2020, 2017, 2014, 2010, 2006, 2005, 2004, 2003, 2001, 1999, 1996, 1995, 1992, 1991, 1990, 1986, 1985, 1981, 1980, 1976, 1975, 1972, 1971, 1970, 1969, 1967, 1966, 1965, 1964, 1963, 1962, 1961, 1960, 1958, 1957, 1956, 1955, 1954, 1952, 1951, 1950, 1949, 1948, 1947, 1946, 1945, 1944, 1942, 1940, 1939, 1938, 1937, 1936, 1935, 1934, 1933, 1932, 1931, 1930, 1929, 1928, 1927, 1926, 1925, 1924, 1923, 1921, 1920
1209 S 5TH ST	2020, 2017, 2014, 2010, 2006, 2005, 2004, 2003, 2001, 2000, 1999, 1996, 1992, 1991, 1990, 1986, 1985, 1981, 1980, 1976, 1975, 1972, 1971, 1970, 1969, 1967, 1966, 1965, 1964, 1963, 1962, 1961, 1960, 1958, 1957, 1956, 1955, 1954, 1952, 1951, 1950, 1949, 1948, 1947, 1946, 1945, 1944, 1942, 1940, 1939, 1938, 1937, 1936, 1935, 1934, 1933, 1932, 1931, 1930, 1929, 1928, 1927, 1926, 1925, 1924, 1923, 1921, 1920
1209 S 5TH ST	2017, 2014, 2010, 2006, 2005, 2004, 2003, 2001, 2000, 1999, 1996, 1995, 1992, 1991, 1990, 1986, 1985, 1981, 1980, 1976, 1975, 1972, 1971, 1970, 1969, 1967, 1966, 1965, 1964, 1963, 1962, 1961, 1960, 1958, 1957, 1956, 1955, 1954, 1952, 1951, 1950, 1949, 1948, 1947, 1946, 1945, 1944, 1942, 1940, 1939, 1938, 1937, 1936, 1935, 1934, 1933, 1932, 1931, 1930, 1929, 1928, 1927, 1926, 1925, 1924, 1923, 1921, 1920
1209 S 5TH ST	2020, 2017, 2010, 2006, 2005, 2004, 2003, 2001, 2000, 1999, 1996, 1995, 1992, 1991, 1990, 1986, 1985, 1981, 1980, 1976, 1975, 1972, 1971, 1970, 1969, 1967, 1966, 1965, 1964, 1963, 1962, 1961, 1960, 1958, 1957, 1956, 1955, 1954, 1952, 1951, 1950, 1949, 1948, 1947, 1946, 1945, 1944, 1942, 1940, 1939, 1938, 1937, 1936, 1935, 1934, 1933, 1932, 1931, 1930, 1929, 1928, 1927, 1926, 1925, 1924, 1923, 1921, 1920
1209 S 5TH ST	2020, 2017, 2014, 2006, 2005, 2004, 2003, 2001, 2000, 1999, 1996, 1995, 1992, 1991, 1990, 1986, 1985, 1981, 1980, 1976, 1975, 1972, 1971, 1970, 1969, 1967, 1966, 1965, 1964, 1963, 1962, 1961, 1960, 1958, 1957, 1956, 1955, 1954, 1952, 1951, 1950, 1949, 1948, 1947, 1946, 1945, 1944, 1942, 1940, 1939, 1938, 1937, 1936, 1935, 1934, 1933, 1932, 1931, 1930, 1929, 1928, 1927, 1926, 1925, 1924, 1923, 1921, 1920
1209 S 7TH ST	2017, 2014, 2010, 2006, 2005, 2004, 2003, 2001, 2000, 1999, 1996, 1995, 1992, 1991, 1990, 1986, 1985, 1981, 1980, 1976, 1975, 1972, 1971, 1970, 1969, 1967, 1966, 1965, 1964, 1963, 1962, 1961, 1960, 1958, 1957, 1956, 1955, 1954, 1952, 1951, 1950, 1949, 1948, 1947, 1946, 1945, 1944, 1942, 1940, 1939, 1938, 1937, 1936, 1935, 1934, 1933, 1932, 1931, 1930, 1929, 1928, 1927, 1926, 1925, 1924, 1923, 1921, 1920

FINDINGS

Address Researched	Address Not Identified in Research Source
1209 S 7TH ST	2020, 2017, 2010, 2006, 2005, 2004, 2003, 2001, 2000, 1999, 1996, 1995, 1992, 1991, 1990, 1986, 1985, 1981, 1980, 1976, 1975, 1972, 1971, 1970, 1969, 1967, 1966, 1965, 1964, 1963, 1962, 1961, 1960, 1958, 1957, 1956, 1955, 1954, 1952, 1951, 1950, 1949, 1948, 1947, 1946, 1945, 1944, 1942, 1940, 1939, 1938, 1937, 1936, 1935, 1934, 1933, 1932, 1931, 1930, 1929, 1928, 1927, 1926, 1925, 1924, 1923, 1921, 1920
1209 S 7TH ST	2020, 2017, 2014, 2010, 2006, 2004, 2003, 2001, 2000, 1999, 1996, 1995, 1992, 1991, 1990, 1986, 1985, 1981, 1980, 1976, 1975, 1972, 1971, 1970, 1969, 1967, 1966, 1965, 1964, 1963, 1962, 1961, 1960, 1958, 1957, 1956, 1955, 1954, 1952, 1951, 1950, 1949, 1948, 1947, 1946, 1945, 1944, 1942, 1940, 1939, 1938, 1937, 1936, 1935, 1934, 1933, 1932, 1931, 1930, 1929, 1928, 1927, 1926, 1925, 1924, 1923, 1921, 1920
1209 S 7TH ST	2020, 2017, 2014, 2006, 2005, 2004, 2003, 2001, 2000, 1999, 1996, 1995, 1992, 1991, 1990, 1986, 1985, 1981, 1980, 1976, 1975, 1972, 1971, 1970, 1969, 1967, 1966, 1965, 1964, 1963, 1962, 1961, 1960, 1958, 1957, 1956, 1955, 1954, 1952, 1951, 1950, 1949, 1948, 1947, 1946, 1945, 1944, 1942, 1940, 1939, 1938, 1937, 1936, 1935, 1934, 1933, 1932, 1931, 1930, 1929, 1928, 1927, 1926, 1925, 1924, 1923, 1921, 1920
1209 S 7TH ST	2020, 2017, 2014, 2010, 2006, 2005, 2004, 2003, 2001, 2000, 1999, 1996, 1992, 1991, 1990, 1986, 1985, 1981, 1980, 1976, 1975, 1972, 1971, 1970, 1969, 1967, 1966, 1965, 1964, 1963, 1962, 1961, 1960, 1958, 1957, 1956, 1955, 1954, 1952, 1951, 1950, 1949, 1948, 1947, 1946, 1945, 1944, 1942, 1940, 1939, 1938, 1937, 1936, 1935, 1934, 1933, 1932, 1931, 1930, 1929, 1928, 1927, 1926, 1925, 1924, 1923, 1921, 1920
1209 S 7TH ST	2020, 2017, 2014, 2010, 2006, 2005, 2004, 2003, 2001, 2000, 1999, 1996, 1995, 1991, 1990, 1986, 1985, 1981, 1980, 1976, 1975, 1972, 1971, 1970, 1969, 1967, 1966, 1965, 1964, 1963, 1962, 1961, 1960, 1958, 1957, 1956, 1955, 1954, 1952, 1951, 1950, 1949, 1948, 1947, 1946, 1945, 1944, 1942, 1940, 1939, 1938, 1937, 1936, 1935, 1934, 1933, 1932, 1931, 1930, 1929, 1928, 1927, 1926, 1925, 1924, 1923, 1921, 1920
1209 S 7th Street	2020, 2017, 2014, 2010, 2006, 2005, 2004, 2003, 2001, 2000, 1999, 1996, 1995, 1992, 1991, 1990, 1986, 1985, 1981, 1980, 1976, 1975, 1972, 1971, 1970, 1969, 1967, 1966, 1965, 1964, 1963, 1962, 1961, 1960, 1958, 1957, 1956, 1955, 1954, 1952, 1951, 1950, 1949, 1948, 1947, 1946, 1945, 1944, 1942, 1940, 1939, 1938, 1937, 1936, 1935, 1934, 1933, 1932, 1931, 1930, 1929, 1928, 1927, 1926, 1925, 1924, 1923, 1921, 1920
1210 S 5TH ST	2020, 2017, 2014, 2010, 2006, 2005, 2004, 2003, 2001, 2000, 1999, 1996, 1995, 1991, 1990, 1986, 1985, 1981, 1980, 1976, 1975, 1972, 1971, 1970, 1969, 1967, 1966, 1965, 1964, 1963, 1962, 1961, 1960, 1958, 1957, 1956, 1955, 1954, 1952, 1951, 1950, 1949, 1948, 1947, 1946, 1945, 1944, 1942, 1940, 1939, 1938, 1937, 1936, 1935, 1934, 1933, 1932, 1931, 1930, 1929, 1928, 1927, 1926, 1925, 1924, 1923, 1921, 1920
1210 S 5TH ST	2020, 2017, 2014, 2010, 2006, 2005, 2004, 2003, 2001, 2000, 1999, 1996, 1992, 1991, 1990, 1986, 1985, 1981, 1980, 1976, 1975, 1972, 1971, 1970, 1969, 1967, 1966, 1965, 1964, 1963, 1962, 1961, 1960, 1958, 1957, 1956, 1955, 1954, 1952, 1951, 1950, 1949, 1948, 1947, 1946, 1945, 1944, 1942, 1940, 1939, 1938, 1937, 1936, 1935, 1934, 1933, 1932, 1931, 1930, 1929, 1928, 1927, 1926, 1925, 1924, 1923, 1921, 1920
1210 S 6TH ST	2020, 2017, 2014, 2010, 2006, 2005, 2004, 2003, 2001, 2000, 1999, 1996, 1992, 1991, 1990, 1986, 1985, 1981, 1980, 1976, 1975, 1972, 1971, 1970, 1969, 1967, 1966, 1965, 1964, 1963, 1962, 1961, 1960, 1958, 1957, 1956, 1955, 1954, 1952, 1951, 1950, 1949, 1948, 1947, 1946, 1945, 1944, 1942, 1940, 1939, 1938, 1937, 1936, 1935, 1934, 1933, 1932, 1931, 1930, 1929, 1928, 1927, 1926, 1925, 1924, 1923, 1921, 1920

FINDINGS

Address Researched	Address Not Identified in Research Source
1212 5TH ST	2020, 2017, 2014, 2010, 2006, 2005, 2004, 2003, 2001, 2000, 1999, 1996, 1992, 1991, 1990, 1986, 1985, 1981, 1980, 1976, 1975, 1972, 1971, 1970, 1969, 1967, 1966, 1965, 1964, 1963, 1962, 1961, 1960, 1958, 1957, 1956, 1955, 1954, 1952, 1951, 1950, 1949, 1948, 1947, 1946, 1945, 1944, 1942, 1940, 1939, 1938, 1937, 1936, 1935, 1934, 1933, 1932, 1931, 1930, 1929, 1928, 1927, 1926, 1925, 1924, 1923, 1921, 1920
1212 5TH ST	2020, 2017, 2014, 2010, 2006, 2005, 2004, 2003, 2001, 2000, 1999, 1996, 1995, 1992, 1991, 1990, 1986, 1985, 1981, 1976, 1975, 1972, 1971, 1970, 1969, 1967, 1966, 1965, 1964, 1963, 1962, 1961, 1960, 1958, 1957, 1956, 1955, 1954, 1952, 1951, 1950, 1949, 1948, 1947, 1946, 1945, 1944, 1942, 1940, 1939, 1938, 1937, 1936, 1935, 1934, 1933, 1932, 1931, 1930, 1929, 1928, 1927, 1926, 1925, 1924, 1923, 1921, 1920
1212 5TH ST	2020, 2017, 2014, 2010, 2006, 2005, 2004, 2003, 2001, 2000, 1999, 1996, 1995, 1992, 1991, 1990, 1986, 1985, 1981, 1980, 1976, 1975, 1972, 1971, 1970, 1969, 1967, 1966, 1965, 1964, 1963, 1962, 1961, 1958, 1957, 1956, 1955, 1954, 1952, 1951, 1950, 1949, 1948, 1947, 1946, 1945, 1944, 1942, 1940, 1939, 1938, 1937, 1936, 1935, 1934, 1933, 1932, 1931, 1930, 1929, 1928, 1927, 1926, 1925, 1924, 1923, 1921, 1920
1212 5TH ST	2020, 2017, 2014, 2010, 2006, 2005, 2004, 2003, 2001, 2000, 1999, 1996, 1995, 1992, 1991, 1990, 1986, 1985, 1981, 1980, 1976, 1972, 1971, 1970, 1969, 1967, 1966, 1965, 1964, 1963, 1962, 1961, 1960, 1958, 1957, 1956, 1955, 1954, 1952, 1951, 1950, 1949, 1948, 1947, 1946, 1945, 1944, 1942, 1940, 1939, 1938, 1937, 1936, 1935, 1934, 1933, 1932, 1931, 1930, 1929, 1928, 1927, 1926, 1925, 1924, 1923, 1921, 1920
1212 5TH ST	2020, 2017, 2014, 2010, 2006, 2005, 2004, 2003, 2001, 2000, 1999, 1996, 1995, 1992, 1991, 1990, 1986, 1985, 1981, 1980, 1976, 1975, 1972, 1971, 1970, 1969, 1967, 1965, 1964, 1963, 1962, 1961, 1960, 1958, 1957, 1956, 1955, 1954, 1952, 1951, 1950, 1949, 1948, 1947, 1946, 1945, 1944, 1942, 1940, 1939, 1938, 1937, 1936, 1935, 1934, 1933, 1932, 1931, 1930, 1929, 1928, 1927, 1926, 1925, 1924, 1923, 1921, 1920
1212 5TH ST	2020, 2017, 2014, 2010, 2006, 2005, 2004, 2003, 2001, 2000, 1999, 1996, 1995, 1992, 1991, 1990, 1986, 1985, 1981, 1980, 1976, 1975, 1972, 1971, 1970, 1969, 1967, 1966, 1965, 1964, 1963, 1962, 1961, 1960, 1957, 1956, 1955, 1954, 1952, 1951, 1950, 1949, 1948, 1947, 1946, 1945, 1944, 1942, 1940, 1939, 1938, 1937, 1936, 1935, 1934, 1933, 1932, 1931, 1930, 1929, 1928, 1927, 1926, 1925, 1924, 1923, 1921, 1920
1212 5TH ST	2020, 2017, 2014, 2010, 2006, 2005, 2004, 2003, 2001, 2000, 1999, 1996, 1995, 1992, 1991, 1990, 1986, 1985, 1981, 1980, 1976, 1975, 1972, 1971, 1970, 1969, 1967, 1966, 1965, 1964, 1963, 1962, 1961, 1960, 1958, 1957, 1956, 1955, 1954, 1952, 1951, 1950, 1949, 1948, 1947, 1946, 1945, 1944, 1942, 1940, 1939, 1938, 1937, 1936, 1935, 1934, 1933, 1932, 1931, 1930, 1929, 1928, 1927, 1926, 1925, 1924, 1923, 1921, 1920
1212 6TH ST	2020, 2017, 2014, 2010, 2006, 2005, 2004, 2003, 2001, 2000, 1999, 1996, 1992, 1991, 1990, 1986, 1985, 1981, 1980, 1976, 1975, 1972, 1971, 1970, 1969, 1967, 1966, 1965, 1964, 1963, 1962, 1961, 1960, 1958, 1957, 1956, 1955, 1954, 1952, 1951, 1950, 1949, 1948, 1947, 1946, 1945, 1944, 1942, 1940, 1939, 1938, 1937, 1936, 1935, 1934, 1933, 1932, 1931, 1930, 1929, 1928, 1927, 1926, 1925, 1924, 1923, 1921, 1920
1212 6TH ST	2020, 2017, 2014, 2010, 2006, 2005, 2004, 2003, 2001, 2000, 1996, 1995, 1992, 1991, 1990, 1986, 1985, 1981, 1980, 1976, 1975, 1972, 1971, 1970, 1969, 1967, 1966, 1965, 1964, 1963, 1962, 1961, 1960, 1958, 1957, 1956, 1955, 1954, 1952, 1951, 1950, 1949, 1948, 1947, 1946, 1945, 1944, 1942, 1940, 1939, 1938, 1937, 1936, 1935, 1934, 1933, 1932, 1931, 1930, 1929, 1928, 1927, 1926, 1925, 1924, 1923, 1921, 1920

FINDINGS

Address Researched	Address Not Identified in Research Source
1212 6TH ST	2020, 2017, 2014, 2010, 2005, 2004, 2003, 2001, 2000, 1999, 1996, 1995, 1992, 1991, 1990, 1986, 1985, 1981, 1980, 1976, 1975, 1972, 1971, 1970, 1969, 1967, 1966, 1965, 1964, 1963, 1962, 1961, 1960, 1958, 1957, 1956, 1955, 1954, 1952, 1951, 1950, 1949, 1948, 1947, 1946, 1945, 1944, 1942, 1940, 1939, 1938, 1937, 1936, 1935, 1934, 1933, 1932, 1931, 1930, 1929, 1928, 1927, 1926, 1925, 1924, 1923, 1921, 1920
1212 8TH ST	2020, 2017, 2014, 2010, 2005, 2004, 2003, 2001, 2000, 1999, 1996, 1995, 1992, 1991, 1990, 1986, 1985, 1981, 1980, 1976, 1975, 1972, 1971, 1970, 1969, 1967, 1966, 1965, 1964, 1963, 1962, 1961, 1960, 1958, 1957, 1956, 1955, 1954, 1952, 1951, 1950, 1949, 1948, 1947, 1946, 1945, 1944, 1942, 1940, 1939, 1938, 1937, 1936, 1935, 1934, 1933, 1932, 1931, 1930, 1929, 1928, 1927, 1926, 1925, 1924, 1923, 1921, 1920
1212 8TH ST	2020, 2017, 2014, 2010, 2006, 2005, 2004, 2003, 2001, 2000, 1999, 1996, 1992, 1991, 1990, 1986, 1985, 1981, 1980, 1976, 1975, 1972, 1971, 1970, 1969, 1967, 1966, 1965, 1964, 1963, 1962, 1961, 1960, 1958, 1957, 1956, 1955, 1954, 1952, 1951, 1950, 1949, 1948, 1947, 1946, 1945, 1944, 1942, 1940, 1939, 1938, 1937, 1936, 1935, 1934, 1933, 1932, 1931, 1930, 1929, 1928, 1927, 1926, 1925, 1924, 1923, 1921, 1920
1212 8TH ST	2020, 2017, 2014, 2010, 2006, 2005, 2004, 2003, 2001, 2000, 1996, 1995, 1992, 1991, 1990, 1986, 1985, 1981, 1980, 1976, 1975, 1972, 1971, 1970, 1969, 1967, 1966, 1965, 1964, 1963, 1962, 1961, 1960, 1958, 1957, 1956, 1955, 1954, 1952, 1951, 1950, 1949, 1948, 1947, 1946, 1945, 1944, 1942, 1940, 1939, 1938, 1937, 1936, 1935, 1934, 1933, 1932, 1931, 1930, 1929, 1928, 1927, 1926, 1925, 1924, 1923, 1921, 1920
1212 S 5TH ST	2020, 2017, 2014, 2010, 2006, 2005, 2004, 2003, 2001, 2000, 1999, 1996, 1992, 1991, 1990, 1986, 1985, 1981, 1980, 1976, 1975, 1972, 1971, 1970, 1969, 1967, 1966, 1965, 1964, 1963, 1962, 1961, 1960, 1958, 1957, 1956, 1955, 1954, 1952, 1951, 1950, 1949, 1948, 1947, 1946, 1945, 1944, 1942, 1940, 1939, 1938, 1937, 1936, 1935, 1934, 1933, 1932, 1931, 1930, 1929, 1928, 1927, 1926, 1925, 1924, 1923, 1921, 1920
1212 S 5TH ST	2020, 2017, 2014, 2006, 2005, 2004, 2003, 2001, 2000, 1999, 1996, 1995, 1992, 1991, 1990, 1986, 1985, 1981, 1980, 1976, 1975, 1972, 1971, 1970, 1969, 1967, 1966, 1965, 1964, 1963, 1962, 1961, 1960, 1958, 1957, 1956, 1955, 1954, 1952, 1951, 1950, 1949, 1948, 1947, 1946, 1945, 1944, 1942, 1940, 1939, 1938, 1937, 1936, 1935, 1934, 1933, 1932, 1931, 1930, 1929, 1928, 1927, 1926, 1925, 1924, 1923, 1921, 1920
1212 S 5TH ST	2020, 2017, 2010, 2006, 2005, 2004, 2003, 2001, 2000, 1999, 1996, 1995, 1992, 1991, 1990, 1986, 1985, 1981, 1980, 1976, 1975, 1972, 1971, 1970, 1969, 1967, 1966, 1965, 1964, 1963, 1962, 1961, 1960, 1958, 1957, 1956, 1955, 1954, 1952, 1951, 1950, 1949, 1948, 1947, 1946, 1945, 1944, 1942, 1940, 1939, 1938, 1937, 1936, 1935, 1934, 1933, 1932, 1931, 1930, 1929, 1928, 1927, 1926, 1925, 1924, 1923, 1921, 1920
1212 S 5TH ST	2017, 2014, 2010, 2006, 2005, 2004, 2003, 2001, 2000, 1999, 1996, 1995, 1992, 1991, 1990, 1986, 1985, 1981, 1980, 1976, 1975, 1972, 1971, 1970, 1969, 1967, 1966, 1965, 1964, 1963, 1962, 1961, 1960, 1958, 1957, 1956, 1955, 1954, 1952, 1951, 1950, 1949, 1948, 1947, 1946, 1945, 1944, 1942, 1940, 1939, 1938, 1937, 1936, 1935, 1934, 1933, 1932, 1931, 1930, 1929, 1928, 1927, 1926, 1925, 1924, 1923, 1921, 1920
1212 S 6TH ST	2017, 2014, 2010, 2006, 2005, 2004, 2003, 2001, 2000, 1999, 1996, 1995, 1992, 1991, 1990, 1986, 1985, 1981, 1980, 1976, 1975, 1972, 1971, 1970, 1969, 1967, 1966, 1965, 1964, 1963, 1962, 1961, 1960, 1958, 1957, 1956, 1955, 1954, 1952, 1951, 1950, 1949, 1948, 1947, 1946, 1945, 1944, 1942, 1940, 1939, 1938, 1937, 1936, 1935, 1934, 1933, 1932, 1931, 1930, 1929, 1928, 1927, 1926, 1925, 1924, 1923, 1921, 1920

FINDINGS

Address Researched	Address Not Identified in Research Source
1212 S 6TH ST	2020, 2017, 2010, 2006, 2005, 2004, 2003, 2001, 2000, 1999, 1996, 1995, 1992, 1991, 1990, 1986, 1985, 1981, 1980, 1976, 1975, 1972, 1971, 1970, 1969, 1967, 1966, 1965, 1964, 1963, 1962, 1961, 1960, 1958, 1957, 1956, 1955, 1954, 1952, 1951, 1950, 1949, 1948, 1947, 1946, 1945, 1944, 1942, 1940, 1939, 1938, 1937, 1936, 1935, 1934, 1933, 1932, 1931, 1930, 1929, 1928, 1927, 1926, 1925, 1924, 1923, 1921, 1920
1212 S 6TH ST	2020, 2017, 2014, 2006, 2005, 2004, 2003, 2001, 2000, 1999, 1996, 1995, 1992, 1991, 1990, 1986, 1985, 1981, 1980, 1976, 1975, 1972, 1971, 1970, 1969, 1967, 1966, 1965, 1964, 1963, 1962, 1961, 1960, 1958, 1957, 1956, 1955, 1954, 1952, 1951, 1950, 1949, 1948, 1947, 1946, 1945, 1944, 1942, 1940, 1939, 1938, 1937, 1936, 1935, 1934, 1933, 1932, 1931, 1930, 1929, 1928, 1927, 1926, 1925, 1924, 1923, 1921, 1920
1212 S 6TH ST	2020, 2017, 2014, 2010, 2006, 2004, 2003, 2001, 2000, 1999, 1996, 1995, 1992, 1991, 1990, 1986, 1985, 1981, 1980, 1976, 1975, 1972, 1971, 1970, 1969, 1967, 1966, 1965, 1964, 1963, 1962, 1961, 1960, 1958, 1957, 1956, 1955, 1954, 1952, 1951, 1950, 1949, 1948, 1947, 1946, 1945, 1944, 1942, 1940, 1939, 1938, 1937, 1936, 1935, 1934, 1933, 1932, 1931, 1930, 1929, 1928, 1927, 1926, 1925, 1924, 1923, 1921, 1920
1212 S 6TH ST	2020, 2017, 2014, 2010, 2006, 2005, 2004, 2003, 2001, 2000, 1999, 1996, 1992, 1991, 1990, 1986, 1985, 1981, 1980, 1976, 1975, 1972, 1971, 1970, 1969, 1967, 1966, 1965, 1964, 1963, 1962, 1961, 1960, 1958, 1957, 1956, 1955, 1954, 1952, 1951, 1950, 1949, 1948, 1947, 1946, 1945, 1944, 1942, 1940, 1939, 1938, 1937, 1936, 1935, 1934, 1933, 1932, 1931, 1930, 1929, 1928, 1927, 1926, 1925, 1924, 1923, 1921, 1920
1212 S 6TH ST	2020, 2017, 2014, 2010, 2006, 2005, 2004, 2003, 2001, 1999, 1996, 1995, 1992, 1991, 1990, 1986, 1985, 1981, 1980, 1976, 1975, 1972, 1971, 1970, 1969, 1967, 1966, 1965, 1964, 1963, 1962, 1961, 1960, 1958, 1957, 1956, 1955, 1954, 1952, 1951, 1950, 1949, 1948, 1947, 1946, 1945, 1944, 1942, 1940, 1939, 1938, 1937, 1936, 1935, 1934, 1933, 1932, 1931, 1930, 1929, 1928, 1927, 1926, 1925, 1924, 1923, 1921, 1920
1212 S 6TH ST	2020, 2017, 2014, 2010, 2006, 2005, 2004, 2003, 2001, 2000, 1999, 1996, 1995, 1991, 1990, 1986, 1985, 1981, 1980, 1976, 1975, 1972, 1971, 1970, 1969, 1967, 1966, 1965, 1964, 1963, 1962, 1961, 1960, 1958, 1957, 1956, 1955, 1954, 1952, 1951, 1950, 1949, 1948, 1947, 1946, 1945, 1944, 1942, 1940, 1939, 1938, 1937, 1936, 1935, 1934, 1933, 1932, 1931, 1930, 1929, 1928, 1927, 1926, 1925, 1924, 1923, 1921, 1920
1212 S 8TH ST	2020, 2017, 2014, 2010, 2006, 2005, 2004, 2003, 2001, 2000, 1999, 1996, 1995, 1991, 1990, 1986, 1985, 1981, 1980, 1976, 1975, 1972, 1971, 1970, 1969, 1967, 1966, 1965, 1964, 1963, 1962, 1961, 1960, 1958, 1957, 1956, 1955, 1954, 1952, 1951, 1950, 1949, 1948, 1947, 1946, 1945, 1944, 1942, 1940, 1939, 1938, 1937, 1936, 1935, 1934, 1933, 1932, 1931, 1930, 1929, 1928, 1927, 1926, 1925, 1924, 1923, 1921, 1920
1212 S 8TH ST	2020, 2017, 2014, 2010, 2006, 2005, 2004, 2003, 2001, 2000, 1999, 1996, 1992, 1991, 1990, 1986, 1985, 1981, 1980, 1976, 1975, 1972, 1971, 1970, 1969, 1967, 1966, 1965, 1964, 1963, 1962, 1961, 1960, 1958, 1957, 1956, 1955, 1954, 1952, 1951, 1950, 1949, 1948, 1947, 1946, 1945, 1944, 1942, 1940, 1939, 1938, 1937, 1936, 1935, 1934, 1933, 1932, 1931, 1930, 1929, 1928, 1927, 1926, 1925, 1924, 1923, 1921, 1920
1212 S 8TH ST	2020, 2017, 2014, 2006, 2005, 2004, 2003, 2001, 2000, 1999, 1996, 1995, 1992, 1991, 1990, 1986, 1985, 1981, 1980, 1976, 1975, 1972, 1971, 1970, 1969, 1967, 1966, 1965, 1964, 1963, 1962, 1961, 1960, 1958, 1957, 1956, 1955, 1954, 1952, 1951, 1950, 1949, 1948, 1947, 1946, 1945, 1944, 1942, 1940, 1939, 1938, 1937, 1936, 1935, 1934, 1933, 1932, 1931, 1930, 1929, 1928, 1927, 1926, 1925, 1924, 1923, 1921, 1920

FINDINGS

Address Researched	Address Not Identified in Research Source
1212 S 8TH ST	2020, 2017, 2014, 2010, 2006, 2004, 2003, 2001, 2000, 1999, 1996, 1995, 1992, 1991, 1990, 1986, 1985, 1981, 1980, 1976, 1975, 1972, 1971, 1970, 1969, 1967, 1966, 1965, 1964, 1963, 1962, 1961, 1960, 1958, 1957, 1956, 1955, 1954, 1952, 1951, 1950, 1949, 1948, 1947, 1946, 1945, 1944, 1942, 1940, 1939, 1938, 1937, 1936, 1935, 1934, 1933, 1932, 1931, 1930, 1929, 1928, 1927, 1926, 1925, 1924, 1923, 1921, 1920
1212 S 8TH ST	2017, 2014, 2010, 2006, 2005, 2004, 2003, 2001, 2000, 1999, 1996, 1995, 1992, 1991, 1990, 1986, 1985, 1981, 1980, 1976, 1975, 1972, 1971, 1970, 1969, 1967, 1966, 1965, 1964, 1963, 1962, 1961, 1960, 1958, 1957, 1956, 1955, 1954, 1952, 1951, 1950, 1949, 1948, 1947, 1946, 1945, 1944, 1942, 1940, 1939, 1938, 1937, 1936, 1935, 1934, 1933, 1932, 1931, 1930, 1929, 1928, 1927, 1926, 1925, 1924, 1923, 1921, 1920
1212 S 8TH ST	2020, 2017, 2010, 2006, 2005, 2004, 2003, 2001, 2000, 1999, 1996, 1995, 1992, 1991, 1990, 1986, 1985, 1981, 1980, 1976, 1975, 1972, 1971, 1970, 1969, 1967, 1966, 1965, 1964, 1963, 1962, 1961, 1960, 1958, 1957, 1956, 1955, 1954, 1952, 1951, 1950, 1949, 1948, 1947, 1946, 1945, 1944, 1942, 1940, 1939, 1938, 1937, 1936, 1935, 1934, 1933, 1932, 1931, 1930, 1929, 1928, 1927, 1926, 1925, 1924, 1923, 1921, 1920
1213 5TH ST	2020, 2017, 2014, 2010, 2006, 2005, 2004, 2003, 2001, 2000, 1999, 1996, 1995, 1992, 1991, 1990, 1986, 1985, 1981, 1980, 1976, 1972, 1971, 1970, 1969, 1967, 1966, 1965, 1964, 1963, 1962, 1961, 1960, 1958, 1957, 1956, 1955, 1954, 1952, 1951, 1950, 1949, 1948, 1947, 1946, 1945, 1944, 1942, 1940, 1939, 1938, 1937, 1936, 1935, 1934, 1933, 1932, 1931, 1930, 1929, 1928, 1927, 1926, 1925, 1924, 1923, 1921, 1920
1215 5TH ST	2020, 2017, 2014, 2010, 2006, 2005, 2004, 2003, 2001, 2000, 1999, 1996, 1995, 1992, 1991, 1990, 1986, 1985, 1981, 1980, 1976, 1972, 1971, 1970, 1969, 1967, 1966, 1965, 1964, 1963, 1962, 1961, 1960, 1958, 1957, 1956, 1955, 1954, 1952, 1951, 1950, 1949, 1948, 1947, 1946, 1945, 1944, 1942, 1940, 1939, 1938, 1937, 1936, 1935, 1934, 1933, 1932, 1931, 1930, 1929, 1928, 1927, 1926, 1925, 1924, 1923, 1921, 1920
1215 5TH ST	2020, 2017, 2014, 2010, 2006, 2005, 2004, 2003, 2001, 2000, 1999, 1996, 1995, 1992, 1991, 1990, 1986, 1985, 1981, 1980, 1976, 1975, 1972, 1971, 1970, 1969, 1967, 1966, 1965, 1964, 1963, 1962, 1961, 1958, 1957, 1956, 1955, 1954, 1952, 1951, 1950, 1949, 1948, 1947, 1946, 1945, 1944, 1942, 1940, 1939, 1938, 1937, 1936, 1935, 1934, 1933, 1932, 1931, 1930, 1929, 1928, 1927, 1926, 1925, 1924, 1923, 1921, 1920
1215 5TH ST	2020, 2017, 2014, 2010, 2006, 2005, 2004, 2003, 2001, 2000, 1999, 1996, 1995, 1992, 1991, 1990, 1986, 1985, 1981, 1980, 1976, 1975, 1972, 1971, 1970, 1969, 1967, 1965, 1964, 1963, 1962, 1961, 1960, 1958, 1957, 1956, 1955, 1954, 1952, 1951, 1950, 1949, 1948, 1947, 1946, 1945, 1944, 1942, 1940, 1939, 1938, 1937, 1936, 1935, 1934, 1933, 1932, 1931, 1930, 1929, 1928, 1927, 1926, 1925, 1924, 1923, 1921, 1920
1215 5TH ST	2020, 2017, 2014, 2010, 2006, 2005, 2004, 2003, 2001, 2000, 1999, 1996, 1995, 1992, 1991, 1990, 1986, 1985, 1981, 1980, 1976, 1975, 1972, 1971, 1970, 1969, 1967, 1966, 1965, 1964, 1963, 1962, 1961, 1960, 1958, 1957, 1956, 1955, 1954, 1952, 1951, 1949, 1948, 1947, 1946, 1945, 1944, 1942, 1940, 1939, 1938, 1937, 1936, 1935, 1934, 1933, 1932, 1931, 1930, 1929, 1928, 1927, 1926, 1925, 1924, 1923, 1921, 1920
1215 5TH ST	2020, 2017, 2014, 2010, 2005, 2004, 2003, 2001, 2000, 1999, 1996, 1995, 1992, 1991, 1990, 1986, 1985, 1981, 1980, 1976, 1975, 1972, 1971, 1970, 1969, 1967, 1966, 1965, 1964, 1963, 1962, 1961, 1960, 1958, 1957, 1956, 1955, 1954, 1952, 1951, 1950, 1949, 1948, 1947, 1946, 1945, 1944, 1942, 1940, 1939, 1938, 1937, 1936, 1935, 1934, 1933, 1932, 1931, 1930, 1929, 1928, 1927, 1926, 1925, 1924, 1923, 1921, 1920

FINDINGS

Address Researched	Address Not Identified in Research Source
1215 5TH ST	2020, 2017, 2014, 2010, 2006, 2005, 2004, 2003, 2001, 2000, 1996, 1995, 1992, 1991, 1990, 1986, 1985, 1981, 1980, 1976, 1975, 1972, 1971, 1970, 1969, 1967, 1966, 1965, 1964, 1963, 1962, 1961, 1960, 1958, 1957, 1956, 1955, 1954, 1952, 1951, 1950, 1949, 1948, 1947, 1946, 1945, 1944, 1942, 1940, 1939, 1938, 1937, 1936, 1935, 1934, 1933, 1932, 1931, 1930, 1929, 1928, 1927, 1926, 1925, 1924, 1923, 1921, 1920
1215 5TH ST	2020, 2017, 2014, 2010, 2006, 2005, 2004, 2003, 2001, 2000, 1999, 1996, 1992, 1991, 1990, 1986, 1985, 1981, 1980, 1976, 1975, 1972, 1971, 1970, 1969, 1967, 1966, 1965, 1964, 1963, 1962, 1961, 1960, 1958, 1957, 1956, 1955, 1954, 1952, 1951, 1950, 1949, 1948, 1947, 1946, 1945, 1944, 1942, 1940, 1939, 1938, 1937, 1936, 1935, 1934, 1933, 1932, 1931, 1930, 1929, 1928, 1927, 1926, 1925, 1924, 1923, 1921, 1920
1215 5TH ST	2020, 2017, 2014, 2010, 2006, 2005, 2004, 2003, 2001, 2000, 1999, 1996, 1995, 1992, 1991, 1990, 1986, 1985, 1981, 1976, 1975, 1972, 1971, 1970, 1969, 1967, 1966, 1965, 1964, 1963, 1962, 1961, 1960, 1958, 1957, 1956, 1955, 1954, 1952, 1951, 1950, 1949, 1948, 1947, 1946, 1945, 1944, 1942, 1940, 1939, 1938, 1937, 1936, 1935, 1934, 1933, 1932, 1931, 1930, 1929, 1928, 1927, 1926, 1925, 1924, 1923, 1921, 1920
1215 5TH ST	2020, 2017, 2014, 2010, 2006, 2005, 2004, 2003, 2001, 2000, 1999, 1996, 1995, 1992, 1991, 1990, 1986, 1981, 1980, 1976, 1975, 1972, 1971, 1970, 1969, 1967, 1966, 1965, 1964, 1963, 1962, 1961, 1960, 1958, 1957, 1956, 1955, 1954, 1952, 1951, 1950, 1949, 1948, 1947, 1946, 1945, 1944, 1942, 1940, 1939, 1938, 1937, 1936, 1935, 1934, 1933, 1932, 1931, 1930, 1929, 1928, 1927, 1926, 1925, 1924, 1923, 1921, 1920
1215 8TH ST	2020, 2017, 2014, 2010, 2006, 2005, 2004, 2003, 2001, 2000, 1996, 1995, 1992, 1991, 1990, 1986, 1985, 1981, 1980, 1976, 1975, 1972, 1971, 1970, 1969, 1967, 1966, 1965, 1964, 1963, 1962, 1961, 1960, 1958, 1957, 1956, 1955, 1954, 1952, 1951, 1950, 1949, 1948, 1947, 1946, 1945, 1944, 1942, 1940, 1939, 1938, 1937, 1936, 1935, 1934, 1933, 1932, 1931, 1930, 1929, 1928, 1927, 1926, 1925, 1924, 1923, 1921, 1920
1215 8TH ST	2020, 2017, 2014, 2010, 2005, 2004, 2003, 2001, 2000, 1999, 1996, 1995, 1992, 1991, 1990, 1986, 1985, 1981, 1980, 1976, 1975, 1972, 1971, 1970, 1969, 1967, 1966, 1965, 1964, 1963, 1962, 1961, 1960, 1958, 1957, 1956, 1955, 1954, 1952, 1951, 1950, 1949, 1948, 1947, 1946, 1945, 1944, 1942, 1940, 1939, 1938, 1937, 1936, 1935, 1934, 1933, 1932, 1931, 1930, 1929, 1928, 1927, 1926, 1925, 1924, 1923, 1921, 1920
1215 8TH ST	2020, 2017, 2014, 2010, 2006, 2005, 2004, 2003, 2001, 2000, 1999, 1996, 1995, 1992, 1991, 1990, 1986, 1985, 1981, 1980, 1976, 1975, 1972, 1971, 1970, 1969, 1967, 1966, 1965, 1964, 1963, 1962, 1961, 1958, 1957, 1956, 1955, 1954, 1952, 1951, 1950, 1949, 1948, 1947, 1946, 1945, 1944, 1942, 1940, 1939, 1938, 1937, 1936, 1935, 1934, 1933, 1932, 1931, 1930, 1929, 1928, 1927, 1926, 1925, 1924, 1923, 1921, 1920
1215 8TH ST	2020, 2017, 2014, 2010, 2006, 2005, 2004, 2003, 2001, 2000, 1999, 1996, 1995, 1992, 1991, 1990, 1986, 1985, 1981, 1980, 1976, 1975, 1972, 1971, 1970, 1969, 1967, 1965, 1964, 1963, 1962, 1961, 1960, 1958, 1957, 1956, 1955, 1954, 1952, 1951, 1950, 1949, 1948, 1947, 1946, 1945, 1944, 1942, 1940, 1939, 1938, 1937, 1936, 1935, 1934, 1933, 1932, 1931, 1930, 1929, 1928, 1927, 1926, 1925, 1924, 1923, 1921, 1920
1215 8TH ST	2020, 2017, 2014, 2010, 2006, 2005, 2004, 2003, 2001, 2000, 1999, 1996, 1995, 1992, 1991, 1990, 1986, 1985, 1981, 1980, 1976, 1975, 1972, 1971, 1970, 1969, 1967, 1966, 1965, 1964, 1963, 1962, 1961, 1960, 1958, 1956, 1955, 1954, 1952, 1951, 1950, 1949, 1948, 1947, 1946, 1945, 1944, 1942, 1940, 1939, 1938, 1937, 1936, 1935, 1934, 1933, 1932, 1931, 1930, 1929, 1928, 1927, 1926, 1925, 1924, 1923, 1921, 1920

FINDINGS

Address Researched	Address Not Identified in Research Source
1215 S 5TH ST	2020, 2017, 2014, 2010, 2006, 2005, 2004, 2003, 2001, 1999, 1996, 1995, 1992, 1991, 1990, 1986, 1985, 1981, 1980, 1976, 1975, 1972, 1971, 1970, 1969, 1967, 1966, 1965, 1964, 1963, 1962, 1961, 1960, 1958, 1957, 1956, 1955, 1954, 1952, 1951, 1950, 1949, 1948, 1947, 1946, 1945, 1944, 1942, 1940, 1939, 1938, 1937, 1936, 1935, 1934, 1933, 1932, 1931, 1930, 1929, 1928, 1927, 1926, 1925, 1924, 1923, 1921, 1920
1215 S 5TH ST	2020, 2017, 2014, 2010, 2006, 2005, 2004, 2003, 2001, 2000, 1999, 1996, 1992, 1991, 1990, 1986, 1985, 1981, 1980, 1976, 1975, 1972, 1971, 1970, 1969, 1967, 1966, 1965, 1964, 1963, 1962, 1961, 1960, 1958, 1957, 1956, 1955, 1954, 1952, 1951, 1950, 1949, 1948, 1947, 1946, 1945, 1944, 1942, 1940, 1939, 1938, 1937, 1936, 1935, 1934, 1933, 1932, 1931, 1930, 1929, 1928, 1927, 1926, 1925, 1924, 1923, 1921, 1920
1215 S 5TH ST	2020, 2017, 2014, 2010, 2006, 2005, 2004, 2003, 2001, 2000, 1999, 1996, 1995, 1991, 1990, 1986, 1985, 1981, 1980, 1976, 1975, 1972, 1971, 1970, 1969, 1967, 1966, 1965, 1964, 1963, 1962, 1961, 1960, 1958, 1957, 1956, 1955, 1954, 1952, 1951, 1950, 1949, 1948, 1947, 1946, 1945, 1944, 1942, 1940, 1939, 1938, 1937, 1936, 1935, 1934, 1933, 1932, 1931, 1930, 1929, 1928, 1927, 1926, 1925, 1924, 1923, 1921, 1920
1215 S 5TH ST	2020, 2017, 2014, 2010, 2006, 2004, 2003, 2001, 2000, 1999, 1996, 1995, 1992, 1991, 1990, 1986, 1985, 1981, 1980, 1976, 1975, 1972, 1971, 1970, 1969, 1967, 1966, 1965, 1964, 1963, 1962, 1961, 1960, 1958, 1957, 1956, 1955, 1954, 1952, 1951, 1950, 1949, 1948, 1947, 1946, 1945, 1944, 1942, 1940, 1939, 1938, 1937, 1936, 1935, 1934, 1933, 1932, 1931, 1930, 1929, 1928, 1927, 1926, 1925, 1924, 1923, 1921, 1920
1215 S 5TH ST	2020, 2017, 2014, 2006, 2005, 2004, 2003, 2001, 2000, 1999, 1996, 1995, 1992, 1991, 1990, 1986, 1985, 1981, 1980, 1976, 1975, 1972, 1971, 1970, 1969, 1967, 1966, 1965, 1964, 1963, 1962, 1961, 1960, 1958, 1957, 1956, 1955, 1954, 1952, 1951, 1950, 1949, 1948, 1947, 1946, 1945, 1944, 1942, 1940, 1939, 1938, 1937, 1936, 1935, 1934, 1933, 1932, 1931, 1930, 1929, 1928, 1927, 1926, 1925, 1924, 1923, 1921, 1920
1215 S 5TH ST	2017, 2014, 2010, 2006, 2005, 2004, 2003, 2001, 2000, 1999, 1996, 1995, 1992, 1991, 1990, 1986, 1985, 1981, 1980, 1976, 1975, 1972, 1971, 1970, 1969, 1967, 1966, 1965, 1964, 1963, 1962, 1961, 1960, 1958, 1957, 1956, 1955, 1954, 1952, 1951, 1950, 1949, 1948, 1947, 1946, 1945, 1944, 1942, 1940, 1939, 1938, 1937, 1936, 1935, 1934, 1933, 1932, 1931, 1930, 1929, 1928, 1927, 1926, 1925, 1924, 1923, 1921, 1920
1215 S 5TH ST	2020, 2017, 2010, 2006, 2005, 2004, 2003, 2001, 2000, 1999, 1996, 1995, 1992, 1991, 1990, 1986, 1985, 1981, 1980, 1976, 1975, 1972, 1971, 1970, 1969, 1967, 1966, 1965, 1964, 1963, 1962, 1961, 1960, 1958, 1957, 1956, 1955, 1954, 1952, 1951, 1950, 1949, 1948, 1947, 1946, 1945, 1944, 1942, 1940, 1939, 1938, 1937, 1936, 1935, 1934, 1933, 1932, 1931, 1930, 1929, 1928, 1927, 1926, 1925, 1924, 1923, 1921, 1920
1216 5TH ST	2020, 2017, 2014, 2010, 2005, 2004, 2003, 2001, 2000, 1999, 1996, 1995, 1992, 1991, 1990, 1986, 1985, 1981, 1980, 1976, 1975, 1972, 1971, 1970, 1969, 1967, 1966, 1965, 1964, 1963, 1962, 1961, 1960, 1958, 1957, 1956, 1955, 1954, 1952, 1951, 1950, 1949, 1948, 1947, 1946, 1945, 1944, 1942, 1940, 1939, 1938, 1937, 1936, 1935, 1934, 1933, 1932, 1931, 1930, 1929, 1928, 1927, 1926, 1925, 1924, 1923, 1921, 1920
1216 5TH ST	2020, 2017, 2014, 2010, 2006, 2005, 2004, 2003, 2001, 2000, 1999, 1996, 1995, 1992, 1991, 1990, 1986, 1981, 1980, 1976, 1975, 1972, 1971, 1970, 1969, 1967, 1966, 1965, 1964, 1963, 1962, 1961, 1960, 1958, 1957, 1956, 1955, 1954, 1952, 1951, 1950, 1949, 1948, 1947, 1946, 1945, 1944, 1942, 1940, 1939, 1938, 1937, 1936, 1935, 1934, 1933, 1932, 1931, 1930, 1929, 1928, 1927, 1926, 1925, 1924, 1923, 1921, 1920

FINDINGS

Address Researched	Address Not Identified in Research Source
1216 5TH ST	2020, 2017, 2014, 2010, 2006, 2005, 2004, 2003, 2001, 2000, 1999, 1996, 1995, 1992, 1991, 1990, 1986, 1985, 1981, 1976, 1975, 1972, 1971, 1970, 1969, 1967, 1966, 1965, 1964, 1963, 1962, 1961, 1960, 1958, 1957, 1956, 1955, 1954, 1952, 1951, 1950, 1949, 1948, 1947, 1946, 1945, 1944, 1942, 1940, 1939, 1938, 1937, 1936, 1935, 1934, 1933, 1932, 1931, 1930, 1929, 1928, 1927, 1926, 1925, 1924, 1923, 1921, 1920
1216 5TH ST	2020, 2017, 2014, 2010, 2006, 2005, 2004, 2003, 2001, 2000, 1996, 1995, 1992, 1991, 1990, 1986, 1985, 1981, 1980, 1976, 1975, 1972, 1971, 1970, 1969, 1967, 1966, 1965, 1964, 1963, 1962, 1961, 1960, 1958, 1957, 1956, 1955, 1954, 1952, 1951, 1950, 1949, 1948, 1947, 1946, 1945, 1944, 1942, 1940, 1939, 1938, 1937, 1936, 1935, 1934, 1933, 1932, 1931, 1930, 1929, 1928, 1927, 1926, 1925, 1924, 1923, 1921, 1920
1216 5TH ST	2020, 2017, 2014, 2010, 2006, 2005, 2004, 2003, 2001, 2000, 1999, 1996, 1995, 1992, 1991, 1990, 1986, 1985, 1981, 1980, 1976, 1975, 1972, 1971, 1970, 1969, 1967, 1966, 1965, 1964, 1963, 1962, 1961, 1958, 1957, 1956, 1955, 1954, 1952, 1951, 1950, 1949, 1948, 1947, 1946, 1945, 1944, 1942, 1940, 1939, 1938, 1937, 1936, 1935, 1934, 1933, 1932, 1931, 1930, 1929, 1928, 1927, 1926, 1925, 1924, 1923, 1921, 1920
1216 5TH ST	2020, 2017, 2014, 2010, 2006, 2005, 2004, 2003, 2001, 2000, 1999, 1996, 1995, 1992, 1991, 1990, 1986, 1985, 1981, 1980, 1976, 1972, 1971, 1970, 1969, 1967, 1966, 1965, 1964, 1963, 1962, 1961, 1960, 1958, 1957, 1956, 1955, 1954, 1952, 1951, 1950, 1949, 1948, 1947, 1946, 1945, 1944, 1942, 1940, 1939, 1938, 1937, 1936, 1935, 1934, 1933, 1932, 1931, 1930, 1929, 1928, 1927, 1926, 1925, 1924, 1923, 1921, 1920
1216 5TH ST	2020, 2017, 2014, 2010, 2006, 2005, 2004, 2003, 2001, 2000, 1999, 1996, 1995, 1992, 1991, 1990, 1986, 1985, 1981, 1980, 1976, 1975, 1972, 1971, 1970, 1969, 1967, 1965, 1964, 1963, 1962, 1961, 1960, 1958, 1957, 1956, 1955, 1954, 1952, 1951, 1950, 1949, 1948, 1947, 1946, 1945, 1944, 1942, 1940, 1939, 1938, 1937, 1936, 1935, 1934, 1933, 1932, 1931, 1930, 1929, 1928, 1927, 1926, 1925, 1924, 1923, 1921, 1920
1216 5TH ST	2020, 2017, 2014, 2010, 2006, 2005, 2004, 2003, 2001, 2000, 1999, 1996, 1995, 1992, 1991, 1990, 1986, 1985, 1981, 1980, 1976, 1975, 1972, 1971, 1970, 1969, 1967, 1966, 1965, 1964, 1963, 1962, 1961, 1960, 1958, 1956, 1955, 1954, 1952, 1951, 1950, 1949, 1948, 1947, 1946, 1945, 1944, 1942, 1940, 1939, 1938, 1937, 1936, 1935, 1934, 1933, 1932, 1931, 1930, 1929, 1928, 1927, 1926, 1925, 1924, 1923, 1921, 1920
1216 5TH ST	2020, 2017, 2014, 2010, 2006, 2005, 2004, 2003, 2001, 2000, 1999, 1996, 1995, 1992, 1991, 1990, 1986, 1985, 1981, 1980, 1976, 1975, 1972, 1971, 1970, 1969, 1967, 1966, 1965, 1964, 1963, 1962, 1961, 1960, 1958, 1957, 1956, 1955, 1954, 1952, 1951, 1950, 1949, 1948, 1947, 1946, 1945, 1944, 1942, 1940, 1939, 1938, 1937, 1936, 1935, 1934, 1933, 1932, 1931, 1930, 1929, 1928, 1927, 1926, 1925, 1924, 1923, 1921, 1920
1216 6TH ST	2020, 2017, 2014, 2010, 2006, 2005, 2004, 2003, 2001, 2000, 1999, 1996, 1995, 1992, 1991, 1990, 1986, 1985, 1981, 1980, 1976, 1975, 1972, 1971, 1970, 1969, 1967, 1966, 1965, 1964, 1963, 1962, 1961, 1960, 1958, 1956, 1955, 1954, 1952, 1951, 1950, 1949, 1948, 1947, 1946, 1945, 1944, 1942, 1940, 1939, 1938, 1937, 1936, 1935, 1934, 1933, 1932, 1931, 1930, 1929, 1928, 1927, 1926, 1925, 1924, 1923, 1921, 1920
1216 6TH ST	2020, 2017, 2014, 2010, 2006, 2005, 2004, 2003, 2001, 2000, 1999, 1996, 1995, 1992, 1991, 1990, 1986, 1985, 1981, 1980, 1976, 1975, 1972, 1971, 1970, 1969, 1967, 1966, 1965, 1964, 1963, 1962, 1961, 1958, 1957, 1956, 1955, 1954, 1952, 1951, 1950, 1949, 1948, 1947, 1946, 1945, 1944, 1942, 1940, 1939, 1938, 1937, 1936, 1935, 1934, 1933, 1932, 1931, 1930, 1929, 1928, 1927, 1926, 1925, 1924, 1923, 1921, 1920

FINDINGS

Address Researched	Address Not Identified in Research Source
1216 6TH ST	2020, 2017, 2014, 2010, 2006, 2005, 2004, 2003, 2001, 2000, 1999, 1996, 1995, 1992, 1991, 1990, 1986, 1985, 1981, 1980, 1976, 1975, 1972, 1971, 1970, 1969, 1967, 1965, 1964, 1963, 1962, 1961, 1960, 1958, 1957, 1956, 1955, 1954, 1952, 1951, 1950, 1949, 1948, 1947, 1946, 1945, 1944, 1942, 1940, 1939, 1938, 1937, 1936, 1935, 1934, 1933, 1932, 1931, 1930, 1929, 1928, 1927, 1926, 1925, 1924, 1923, 1921, 1920
1216 6TH ST	2020, 2017, 2014, 2010, 2006, 2005, 2004, 2003, 2001, 2000, 1999, 1996, 1995, 1992, 1991, 1990, 1986, 1985, 1981, 1980, 1976, 1975, 1972, 1971, 1970, 1969, 1967, 1966, 1965, 1964, 1963, 1962, 1961, 1960, 1958, 1957, 1956, 1955, 1954, 1952, 1951, 1949, 1948, 1947, 1946, 1945, 1944, 1942, 1940, 1939, 1938, 1937, 1936, 1935, 1934, 1933, 1932, 1931, 1930, 1929, 1928, 1927, 1926, 1925, 1924, 1923, 1921, 1920
1216 6TH ST	2020, 2017, 2014, 2010, 2005, 2004, 2003, 2001, 2000, 1999, 1996, 1995, 1992, 1991, 1990, 1986, 1985, 1981, 1980, 1976, 1975, 1972, 1971, 1970, 1969, 1967, 1966, 1965, 1964, 1963, 1962, 1961, 1960, 1958, 1957, 1956, 1955, 1954, 1952, 1951, 1950, 1949, 1948, 1947, 1946, 1945, 1944, 1942, 1940, 1939, 1938, 1937, 1936, 1935, 1934, 1933, 1932, 1931, 1930, 1929, 1928, 1927, 1926, 1925, 1924, 1923, 1921, 1920
1216 8TH ST	2020, 2017, 2014, 2010, 2006, 2005, 2004, 2003, 2001, 2000, 1999, 1996, 1995, 1992, 1991, 1990, 1986, 1985, 1981, 1980, 1976, 1975, 1972, 1971, 1970, 1969, 1967, 1966, 1965, 1964, 1963, 1962, 1961, 1960, 1958, 1956, 1955, 1954, 1952, 1951, 1950, 1949, 1948, 1947, 1946, 1945, 1944, 1942, 1940, 1939, 1938, 1937, 1936, 1935, 1934, 1933, 1932, 1931, 1930, 1929, 1928, 1927, 1926, 1925, 1924, 1923, 1921, 1920
1216 8TH ST	2020, 2017, 2014, 2010, 2006, 2005, 2004, 2003, 2001, 2000, 1999, 1996, 1995, 1992, 1991, 1990, 1986, 1985, 1981, 1980, 1976, 1975, 1972, 1971, 1970, 1969, 1967, 1965, 1964, 1963, 1962, 1961, 1960, 1958, 1957, 1956, 1955, 1954, 1952, 1951, 1950, 1949, 1948, 1947, 1946, 1945, 1944, 1942, 1940, 1939, 1938, 1937, 1936, 1935, 1934, 1933, 1932, 1931, 1930, 1929, 1928, 1927, 1926, 1925, 1924, 1923, 1921, 1920
1216 S 5TH ST	2020, 2017, 2014, 2010, 2006, 2004, 2003, 2001, 2000, 1999, 1996, 1995, 1992, 1991, 1990, 1986, 1985, 1981, 1980, 1976, 1975, 1972, 1971, 1970, 1969, 1967, 1966, 1965, 1964, 1963, 1962, 1961, 1960, 1958, 1957, 1956, 1955, 1954, 1952, 1951, 1950, 1949, 1948, 1947, 1946, 1945, 1944, 1942, 1940, 1939, 1938, 1937, 1936, 1935, 1934, 1933, 1932, 1931, 1930, 1929, 1928, 1927, 1926, 1925, 1924, 1923, 1921, 1920
1216 S 5TH ST	2020, 2017, 2014, 2006, 2005, 2004, 2003, 2001, 2000, 1999, 1996, 1995, 1992, 1991, 1990, 1986, 1985, 1981, 1980, 1976, 1975, 1972, 1971, 1970, 1969, 1967, 1966, 1965, 1964, 1963, 1962, 1961, 1960, 1958, 1957, 1956, 1955, 1954, 1952, 1951, 1950, 1949, 1948, 1947, 1946, 1945, 1944, 1942, 1940, 1939, 1938, 1937, 1936, 1935, 1934, 1933, 1932, 1931, 1930, 1929, 1928, 1927, 1926, 1925, 1924, 1923, 1921, 1920
1216 S 5TH ST	2020, 2017, 2010, 2006, 2005, 2004, 2003, 2001, 2000, 1999, 1996, 1995, 1992, 1991, 1990, 1986, 1985, 1981, 1980, 1976, 1975, 1972, 1971, 1970, 1969, 1967, 1966, 1965, 1964, 1963, 1962, 1961, 1960, 1958, 1957, 1956, 1955, 1954, 1952, 1951, 1950, 1949, 1948, 1947, 1946, 1945, 1944, 1942, 1940, 1939, 1938, 1937, 1936, 1935, 1934, 1933, 1932, 1931, 1930, 1929, 1928, 1927, 1926, 1925, 1924, 1923, 1921, 1920
1216 S 5TH ST	2017, 2014, 2010, 2006, 2005, 2004, 2003, 2001, 2000, 1999, 1996, 1995, 1992, 1991, 1990, 1986, 1985, 1981, 1980, 1976, 1975, 1972, 1971, 1970, 1969, 1967, 1966, 1965, 1964, 1963, 1962, 1961, 1960, 1958, 1957, 1956, 1955, 1954, 1952, 1951, 1950, 1949, 1948, 1947, 1946, 1945, 1944, 1942, 1940, 1939, 1938, 1937, 1936, 1935, 1934, 1933, 1932, 1931, 1930, 1929, 1928, 1927, 1926, 1925, 1924, 1923, 1921, 1920

FINDINGS

Address Researched	Address Not Identified in Research Source
1216 S 5TH ST	2020, 2017, 2014, 2010, 2006, 2005, 2004, 2003, 2001, 2000, 1999, 1996, 1992, 1991, 1990, 1986, 1985, 1981, 1980, 1976, 1975, 1972, 1971, 1970, 1969, 1967, 1966, 1965, 1964, 1963, 1962, 1961, 1960, 1958, 1957, 1956, 1955, 1954, 1952, 1951, 1950, 1949, 1948, 1947, 1946, 1945, 1944, 1942, 1940, 1939, 1938, 1937, 1936, 1935, 1934, 1933, 1932, 1931, 1930, 1929, 1928, 1927, 1926, 1925, 1924, 1923, 1921, 1920
1216 S 6TH ST	2017, 2014, 2010, 2006, 2005, 2004, 2003, 2001, 2000, 1999, 1996, 1995, 1992, 1991, 1990, 1986, 1985, 1981, 1980, 1976, 1975, 1972, 1971, 1970, 1969, 1967, 1966, 1965, 1964, 1963, 1962, 1961, 1960, 1958, 1957, 1956, 1955, 1954, 1952, 1951, 1950, 1949, 1948, 1947, 1946, 1945, 1944, 1942, 1940, 1939, 1938, 1937, 1936, 1935, 1934, 1933, 1932, 1931, 1930, 1929, 1928, 1927, 1926, 1925, 1924, 1923, 1921, 1920
1216 S 6TH ST	2020, 2017, 2010, 2006, 2005, 2004, 2003, 2001, 2000, 1999, 1996, 1995, 1992, 1991, 1990, 1986, 1985, 1981, 1980, 1976, 1975, 1972, 1971, 1970, 1969, 1967, 1966, 1965, 1964, 1963, 1962, 1961, 1960, 1958, 1957, 1956, 1955, 1954, 1952, 1951, 1950, 1949, 1948, 1947, 1946, 1945, 1944, 1942, 1940, 1939, 1938, 1937, 1936, 1935, 1934, 1933, 1932, 1931, 1930, 1929, 1928, 1927, 1926, 1925, 1924, 1923, 1921, 1920
1216 S 6TH ST	2020, 2017, 2014, 2010, 2006, 2004, 2003, 2001, 2000, 1999, 1996, 1995, 1992, 1991, 1990, 1986, 1985, 1981, 1980, 1976, 1975, 1972, 1971, 1970, 1969, 1967, 1966, 1965, 1964, 1963, 1962, 1961, 1960, 1958, 1957, 1956, 1955, 1954, 1952, 1951, 1950, 1949, 1948, 1947, 1946, 1945, 1944, 1942, 1940, 1939, 1938, 1937, 1936, 1935, 1934, 1933, 1932, 1931, 1930, 1929, 1928, 1927, 1926, 1925, 1924, 1923, 1921, 1920
1216 S 6TH ST	2020, 2017, 2014, 2006, 2005, 2004, 2003, 2001, 2000, 1999, 1996, 1995, 1992, 1991, 1990, 1986, 1985, 1981, 1980, 1976, 1975, 1972, 1971, 1970, 1969, 1967, 1966, 1965, 1964, 1963, 1962, 1961, 1960, 1958, 1957, 1956, 1955, 1954, 1952, 1951, 1950, 1949, 1948, 1947, 1946, 1945, 1944, 1942, 1940, 1939, 1938, 1937, 1936, 1935, 1934, 1933, 1932, 1931, 1930, 1929, 1928, 1927, 1926, 1925, 1924, 1923, 1921, 1920
1216C 8TH ST	2020, 2017, 2014, 2010, 2006, 2005, 2004, 2003, 2001, 2000, 1999, 1996, 1995, 1992, 1991, 1990, 1986, 1985, 1981, 1980, 1976, 1975, 1972, 1971, 1970, 1969, 1967, 1966, 1965, 1964, 1963, 1962, 1961, 1960, 1958, 1956, 1955, 1954, 1952, 1951, 1950, 1949, 1948, 1947, 1946, 1945, 1944, 1942, 1940, 1939, 1938, 1937, 1936, 1935, 1934, 1933, 1932, 1931, 1930, 1929, 1928, 1927, 1926, 1925, 1924, 1923, 1921, 1920
1217 5TH ST	2020, 2017, 2014, 2010, 2006, 2005, 2004, 2003, 2001, 2000, 1999, 1996, 1995, 1992, 1991, 1990, 1986, 1985, 1981, 1980, 1976, 1975, 1972, 1971, 1970, 1969, 1967, 1966, 1965, 1964, 1963, 1962, 1961, 1958, 1957, 1956, 1955, 1954, 1952, 1951, 1950, 1949, 1948, 1947, 1946, 1945, 1944, 1942, 1940, 1939, 1938, 1937, 1936, 1935, 1934, 1933, 1932, 1931, 1930, 1929, 1928, 1927, 1926, 1925, 1924, 1923, 1921, 1920
1217 5TH ST	2020, 2017, 2014, 2010, 2006, 2005, 2004, 2003, 2001, 2000, 1999, 1996, 1995, 1992, 1991, 1990, 1986, 1985, 1981, 1980, 1976, 1972, 1971, 1970, 1969, 1967, 1966, 1965, 1964, 1963, 1962, 1961, 1960, 1958, 1957, 1956, 1955, 1954, 1952, 1951, 1950, 1949, 1948, 1947, 1946, 1945, 1944, 1942, 1940, 1939, 1938, 1937, 1936, 1935, 1934, 1933, 1932, 1931, 1930, 1929, 1928, 1927, 1926, 1925, 1924, 1923, 1921, 1920
1217 5TH ST	2020, 2017, 2014, 2010, 2006, 2005, 2004, 2003, 2001, 2000, 1999, 1996, 1995, 1992, 1991, 1990, 1986, 1985, 1981, 1980, 1976, 1975, 1972, 1971, 1970, 1969, 1967, 1965, 1964, 1963, 1962, 1961, 1960, 1958, 1957, 1956, 1955, 1954, 1952, 1951, 1950, 1949, 1948, 1947, 1946, 1945, 1944, 1942, 1940, 1939, 1938, 1937, 1936, 1935, 1934, 1933, 1932, 1931, 1930, 1929, 1928, 1927, 1926, 1925, 1924, 1923, 1921, 1920

FINDINGS

Address Researched	Address Not Identified in Research Source
1217 5TH ST	2020, 2017, 2014, 2010, 2006, 2005, 2004, 2003, 2001, 2000, 1999, 1996, 1995, 1992, 1991, 1990, 1986, 1985, 1981, 1980, 1976, 1975, 1972, 1971, 1970, 1969, 1967, 1966, 1965, 1964, 1963, 1962, 1961, 1960, 1958, 1956, 1955, 1954, 1952, 1951, 1950, 1949, 1948, 1947, 1946, 1945, 1944, 1942, 1940, 1939, 1938, 1937, 1936, 1935, 1934, 1933, 1932, 1931, 1930, 1929, 1928, 1927, 1926, 1925, 1924, 1923, 1921, 1920
1217 5TH ST	2020, 2017, 2014, 2010, 2006, 2005, 2004, 2003, 2001, 2000, 1999, 1996, 1995, 1992, 1991, 1990, 1986, 1985, 1981, 1980, 1976, 1975, 1972, 1971, 1970, 1969, 1967, 1966, 1965, 1964, 1963, 1962, 1961, 1960, 1958, 1957, 1956, 1955, 1954, 1952, 1951, 1950, 1949, 1948, 1947, 1946, 1945, 1944, 1942, 1940, 1939, 1938, 1937, 1936, 1935, 1934, 1933, 1932, 1931, 1930, 1929, 1928, 1927, 1926, 1925, 1924, 1923, 1921, 1920
1217 5TH ST	2020, 2017, 2014, 2010, 2005, 2004, 2003, 2001, 2000, 1999, 1996, 1995, 1992, 1991, 1990, 1986, 1985, 1981, 1980, 1976, 1975, 1972, 1971, 1970, 1969, 1967, 1966, 1965, 1964, 1963, 1962, 1961, 1960, 1958, 1957, 1956, 1955, 1954, 1952, 1951, 1950, 1949, 1948, 1947, 1946, 1945, 1944, 1942, 1940, 1939, 1938, 1937, 1936, 1935, 1934, 1933, 1932, 1931, 1930, 1929, 1928, 1927, 1926, 1925, 1924, 1923, 1921, 1920
1217 5TH ST	2020, 2017, 2014, 2010, 2006, 2005, 2004, 2003, 2001, 2000, 1996, 1995, 1992, 1991, 1990, 1986, 1985, 1981, 1980, 1976, 1975, 1972, 1971, 1970, 1969, 1967, 1966, 1965, 1964, 1963, 1962, 1961, 1960, 1958, 1957, 1956, 1955, 1954, 1952, 1951, 1950, 1949, 1948, 1947, 1946, 1945, 1944, 1942, 1940, 1939, 1938, 1937, 1936, 1935, 1934, 1933, 1932, 1931, 1930, 1929, 1928, 1927, 1926, 1925, 1924, 1923, 1921, 1920
1217 5TH ST	2020, 2017, 2014, 2010, 2006, 2005, 2004, 2003, 2001, 2000, 1999, 1996, 1995, 1992, 1991, 1990, 1986, 1985, 1981, 1980, 1976, 1975, 1972, 1971, 1970, 1969, 1967, 1966, 1965, 1964, 1963, 1962, 1961, 1960, 1958, 1957, 1956, 1955, 1954, 1952, 1951, 1950, 1949, 1948, 1947, 1946, 1945, 1944, 1942, 1940, 1939, 1938, 1937, 1936, 1935, 1934, 1933, 1932, 1931, 1930, 1929, 1928, 1927, 1926, 1925, 1924, 1923, 1921, 1920
1217 8TH ST	2020, 2017, 2014, 2010, 2006, 2005, 2004, 2003, 2001, 2000, 1999, 1996, 1992, 1991, 1990, 1986, 1985, 1981, 1980, 1976, 1975, 1972, 1971, 1970, 1969, 1967, 1966, 1965, 1964, 1963, 1962, 1961, 1960, 1958, 1957, 1956, 1955, 1954, 1952, 1951, 1950, 1949, 1948, 1947, 1946, 1945, 1944, 1942, 1940, 1939, 1938, 1937, 1936, 1935, 1934, 1933, 1932, 1931, 1930, 1929, 1928, 1927, 1926, 1925, 1924, 1923, 1921, 1920
1217 8TH ST	2020, 2017, 2014, 2010, 2006, 2005, 2004, 2003, 2001, 2000, 1996, 1995, 1992, 1991, 1990, 1986, 1985, 1981, 1980, 1976, 1975, 1972, 1971, 1970, 1969, 1967, 1966, 1965, 1964, 1963, 1962, 1961, 1960, 1958, 1957, 1956, 1955, 1954, 1952, 1951, 1950, 1949, 1948, 1947, 1946, 1945, 1944, 1942, 1940, 1939, 1938, 1937, 1936, 1935, 1934, 1933, 1932, 1931, 1930, 1929, 1928, 1927, 1926, 1925, 1924, 1923, 1921, 1920
1217 8TH ST	2020, 2017, 2014, 2010, 2005, 2004, 2003, 2001, 2000, 1999, 1996, 1995, 1992, 1991, 1990, 1986, 1985, 1981, 1980, 1976, 1975, 1972, 1971, 1970, 1969, 1967, 1966, 1965, 1964, 1963, 1962, 1961, 1960, 1958, 1957, 1956, 1955, 1954, 1952, 1951, 1950, 1949, 1948, 1947, 1946, 1945, 1944, 1942, 1940, 1939, 1938, 1937, 1936, 1935, 1934, 1933, 1932, 1931, 1930, 1929, 1928, 1927, 1926, 1925, 1924, 1923, 1921, 1920
1217 8TH ST	2020, 2017, 2014, 2010, 2006, 2005, 2004, 2003, 2001, 2000, 1999, 1996, 1995, 1992, 1991, 1990, 1986, 1985, 1981, 1980, 1976, 1975, 1972, 1971, 1970, 1969, 1967, 1966, 1965, 1964, 1963, 1962, 1961, 1958, 1957, 1956, 1955, 1954, 1952, 1951, 1950, 1949, 1948, 1947, 1946, 1945, 1944, 1942, 1940, 1939, 1938, 1937, 1936, 1935, 1934, 1933, 1932, 1931, 1930, 1929, 1928, 1927, 1926, 1925, 1924, 1923, 1921, 1920

FINDINGS

Address Researched	Address Not Identified in Research Source
1217 8TH ST	2020, 2017, 2014, 2010, 2006, 2005, 2004, 2003, 2001, 2000, 1999, 1996, 1995, 1992, 1991, 1990, 1986, 1985, 1981, 1980, 1976, 1975, 1972, 1971, 1970, 1969, 1967, 1966, 1965, 1964, 1963, 1962, 1961, 1960, 1958, 1957, 1956, 1955, 1954, 1952, 1951, 1949, 1948, 1947, 1946, 1945, 1944, 1942, 1940, 1939, 1938, 1937, 1936, 1935, 1934, 1933, 1932, 1931, 1930, 1929, 1928, 1927, 1926, 1925, 1924, 1923, 1921, 1920
1217 S 5TH ST	2020, 2017, 2014, 2010, 2006, 2005, 2004, 2003, 2001, 1999, 1996, 1995, 1992, 1991, 1990, 1986, 1985, 1981, 1980, 1976, 1975, 1972, 1971, 1970, 1969, 1967, 1966, 1965, 1964, 1963, 1962, 1961, 1960, 1958, 1957, 1956, 1955, 1954, 1952, 1951, 1950, 1949, 1948, 1947, 1946, 1945, 1944, 1942, 1940, 1939, 1938, 1937, 1936, 1935, 1934, 1933, 1932, 1931, 1930, 1929, 1928, 1927, 1926, 1925, 1924, 1923, 1921, 1920
1217 S 5TH ST	2020, 2017, 2014, 2010, 2006, 2005, 2004, 2003, 2001, 2000, 1999, 1996, 1992, 1991, 1990, 1986, 1985, 1981, 1980, 1976, 1975, 1972, 1971, 1970, 1969, 1967, 1966, 1965, 1964, 1963, 1962, 1961, 1960, 1958, 1957, 1956, 1955, 1954, 1952, 1951, 1950, 1949, 1948, 1947, 1946, 1945, 1944, 1942, 1940, 1939, 1938, 1937, 1936, 1935, 1934, 1933, 1932, 1931, 1930, 1929, 1928, 1927, 1926, 1925, 1924, 1923, 1921, 1920
1217 S 5TH ST	2020, 2017, 2014, 2010, 2006, 2005, 2004, 2003, 2001, 2000, 1999, 1996, 1995, 1991, 1990, 1986, 1985, 1981, 1980, 1976, 1975, 1972, 1971, 1970, 1969, 1967, 1966, 1965, 1964, 1963, 1962, 1961, 1960, 1958, 1957, 1956, 1955, 1954, 1952, 1951, 1950, 1949, 1948, 1947, 1946, 1945, 1944, 1942, 1940, 1939, 1938, 1937, 1936, 1935, 1934, 1933, 1932, 1931, 1930, 1929, 1928, 1927, 1926, 1925, 1924, 1923, 1921, 1920
1217 S 5TH ST	2020, 2017, 2014, 2010, 2006, 2004, 2003, 2001, 2000, 1999, 1996, 1995, 1992, 1991, 1990, 1986, 1985, 1981, 1980, 1976, 1975, 1972, 1971, 1970, 1969, 1967, 1966, 1965, 1964, 1963, 1962, 1961, 1960, 1958, 1957, 1956, 1955, 1954, 1952, 1951, 1950, 1949, 1948, 1947, 1946, 1945, 1944, 1942, 1940, 1939, 1938, 1937, 1936, 1935, 1934, 1933, 1932, 1931, 1930, 1929, 1928, 1927, 1926, 1925, 1924, 1923, 1921, 1920
1217 S 5TH ST	2020, 2017, 2014, 2006, 2005, 2004, 2003, 2001, 2000, 1999, 1996, 1995, 1992, 1991, 1990, 1986, 1985, 1981, 1980, 1976, 1975, 1972, 1971, 1970, 1969, 1967, 1966, 1965, 1964, 1963, 1962, 1961, 1960, 1958, 1957, 1956, 1955, 1954, 1952, 1951, 1950, 1949, 1948, 1947, 1946, 1945, 1944, 1942, 1940, 1939, 1938, 1937, 1936, 1935, 1934, 1933, 1932, 1931, 1930, 1929, 1928, 1927, 1926, 1925, 1924, 1923, 1921, 1920
1217 S 5TH ST	2017, 2014, 2010, 2006, 2005, 2004, 2003, 2001, 2000, 1999, 1996, 1995, 1992, 1991, 1990, 1986, 1985, 1981, 1980, 1976, 1975, 1972, 1971, 1970, 1969, 1967, 1966, 1965, 1964, 1963, 1962, 1961, 1960, 1958, 1957, 1956, 1955, 1954, 1952, 1951, 1950, 1949, 1948, 1947, 1946, 1945, 1944, 1942, 1940, 1939, 1938, 1937, 1936, 1935, 1934, 1933, 1932, 1931, 1930, 1929, 1928, 1927, 1926, 1925, 1924, 1923, 1921, 1920
1217 S 5TH ST	2020, 2017, 2010, 2006, 2005, 2004, 2003, 2001, 2000, 1999, 1996, 1995, 1992, 1991, 1990, 1986, 1985, 1981, 1980, 1976, 1975, 1972, 1971, 1970, 1969, 1967, 1966, 1965, 1964, 1963, 1962, 1961, 1960, 1958, 1957, 1956, 1955, 1954, 1952, 1951, 1950, 1949, 1948, 1947, 1946, 1945, 1944, 1942, 1940, 1939, 1938, 1937, 1936, 1935, 1934, 1933, 1932, 1931, 1930, 1929, 1928, 1927, 1926, 1925, 1924, 1923, 1921, 1920
1217B 8TH ST	2020, 2017, 2014, 2010, 2006, 2005, 2004, 2003, 2001, 2000, 1999, 1996, 1995, 1992, 1991, 1990, 1986, 1985, 1981, 1980, 1976, 1975, 1972, 1971, 1970, 1969, 1967, 1966, 1965, 1964, 1963, 1962, 1961, 1960, 1958, 1956, 1955, 1954, 1952, 1951, 1950, 1949, 1948, 1947, 1946, 1945, 1944, 1942, 1940, 1939, 1938, 1937, 1936, 1935, 1934, 1933, 1932, 1931, 1930, 1929, 1928, 1927, 1926, 1925, 1924, 1923, 1921, 1920

FINDINGS

Address Researched	Address Not Identified in Research Source
1218A 8TH ST	2020, 2017, 2014, 2010, 2006, 2005, 2004, 2003, 2001, 2000, 1999, 1996, 1995, 1992, 1991, 1990, 1986, 1985, 1981, 1980, 1976, 1975, 1972, 1971, 1970, 1969, 1967, 1966, 1965, 1964, 1963, 1962, 1961, 1960, 1958, 1956, 1955, 1954, 1952, 1951, 1950, 1949, 1948, 1947, 1946, 1945, 1944, 1942, 1940, 1939, 1938, 1937, 1936, 1935, 1934, 1933, 1932, 1931, 1930, 1929, 1928, 1927, 1926, 1925, 1924, 1923, 1921, 1920
1218A 8TH ST	2020, 2017, 2014, 2010, 2006, 2005, 2004, 2003, 2001, 2000, 1999, 1996, 1995, 1992, 1991, 1990, 1986, 1985, 1981, 1980, 1976, 1975, 1972, 1971, 1970, 1969, 1967, 1966, 1965, 1964, 1963, 1962, 1961, 1958, 1957, 1956, 1955, 1954, 1952, 1951, 1950, 1949, 1948, 1947, 1946, 1945, 1944, 1942, 1940, 1939, 1938, 1937, 1936, 1935, 1934, 1933, 1932, 1931, 1930, 1929, 1928, 1927, 1926, 1925, 1924, 1923, 1921, 1920
1218A 8TH ST	2020, 2017, 2014, 2010, 2006, 2005, 2004, 2003, 2001, 2000, 1999, 1996, 1995, 1992, 1991, 1990, 1986, 1985, 1981, 1980, 1976, 1975, 1972, 1971, 1970, 1969, 1967, 1965, 1964, 1963, 1962, 1961, 1960, 1958, 1957, 1956, 1955, 1954, 1952, 1951, 1950, 1949, 1948, 1947, 1946, 1945, 1944, 1942, 1940, 1939, 1938, 1937, 1936, 1935, 1934, 1933, 1932, 1931, 1930, 1929, 1928, 1927, 1926, 1925, 1924, 1923, 1921, 1920
1218B 8TH ST	2020, 2017, 2014, 2010, 2006, 2005, 2004, 2003, 2001, 2000, 1999, 1996, 1995, 1992, 1991, 1990, 1986, 1985, 1981, 1980, 1976, 1975, 1972, 1971, 1970, 1969, 1967, 1966, 1965, 1964, 1963, 1962, 1961, 1960, 1958, 1956, 1955, 1954, 1952, 1951, 1950, 1949, 1948, 1947, 1946, 1945, 1944, 1942, 1940, 1939, 1938, 1937, 1936, 1935, 1934, 1933, 1932, 1931, 1930, 1929, 1928, 1927, 1926, 1925, 1924, 1923, 1921, 1920
1219 8TH ST	2020, 2017, 2014, 2010, 2006, 2005, 2004, 2003, 2001, 2000, 1999, 1996, 1995, 1992, 1991, 1990, 1986, 1985, 1981, 1980, 1976, 1975, 1972, 1971, 1970, 1969, 1967, 1966, 1965, 1964, 1963, 1962, 1961, 1960, 1958, 1957, 1956, 1955, 1954, 1952, 1951, 1950, 1949, 1948, 1947, 1946, 1945, 1944, 1942, 1940, 1939, 1938, 1937, 1936, 1935, 1934, 1933, 1932, 1931, 1930, 1929, 1928, 1927, 1926, 1925, 1924, 1923, 1921, 1920
1219 8TH ST	2020, 2017, 2014, 2010, 2006, 2005, 2004, 2003, 2001, 2000, 1999, 1996, 1995, 1992, 1991, 1990, 1986, 1985, 1981, 1980, 1976, 1975, 1972, 1971, 1970, 1969, 1967, 1965, 1964, 1963, 1962, 1961, 1960, 1958, 1957, 1956, 1955, 1954, 1952, 1951, 1950, 1949, 1948, 1947, 1946, 1945, 1944, 1942, 1940, 1939, 1938, 1937, 1936, 1935, 1934, 1933, 1932, 1931, 1930, 1929, 1928, 1927, 1926, 1925, 1924, 1923, 1921, 1920
1219 8TH ST	2020, 2017, 2014, 2010, 2006, 2005, 2004, 2003, 2001, 2000, 1999, 1996, 1995, 1992, 1991, 1990, 1986, 1985, 1981, 1980, 1976, 1975, 1972, 1971, 1970, 1969, 1966, 1965, 1964, 1963, 1962, 1961, 1960, 1958, 1957, 1956, 1955, 1954, 1952, 1951, 1950, 1949, 1948, 1947, 1946, 1945, 1944, 1942, 1940, 1939, 1938, 1937, 1936, 1935, 1934, 1933, 1932, 1931, 1930, 1929, 1928, 1927, 1926, 1925, 1924, 1923, 1921, 1920
1219 8TH ST	2020, 2017, 2014, 2010, 2006, 2005, 2004, 2003, 2001, 2000, 1999, 1996, 1992, 1991, 1990, 1986, 1985, 1981, 1980, 1976, 1975, 1972, 1971, 1970, 1969, 1967, 1966, 1965, 1964, 1963, 1962, 1961, 1960, 1958, 1957, 1956, 1955, 1954, 1952, 1951, 1950, 1949, 1948, 1947, 1946, 1945, 1944, 1942, 1940, 1939, 1938, 1937, 1936, 1935, 1934, 1933, 1932, 1931, 1930, 1929, 1928, 1927, 1926, 1925, 1924, 1923, 1921, 1920
1219 8TH ST	2020, 2017, 2014, 2010, 2006, 2005, 2004, 2003, 2001, 2000, 1996, 1995, 1992, 1991, 1990, 1986, 1985, 1981, 1980, 1976, 1975, 1972, 1971, 1970, 1969, 1967, 1966, 1965, 1964, 1963, 1962, 1961, 1960, 1958, 1957, 1956, 1955, 1954, 1952, 1951, 1950, 1949, 1948, 1947, 1946, 1945, 1944, 1942, 1940, 1939, 1938, 1937, 1936, 1935, 1934, 1933, 1932, 1931, 1930, 1929, 1928, 1927, 1926, 1925, 1924, 1923, 1921, 1920

FINDINGS

Address Researched	Address Not Identified in Research Source
1219 8TH ST	2020, 2017, 2014, 2010, 2005, 2004, 2003, 2001, 2000, 1999, 1996, 1995, 1992, 1991, 1990, 1986, 1985, 1981, 1980, 1976, 1975, 1972, 1971, 1970, 1969, 1967, 1966, 1965, 1964, 1963, 1962, 1961, 1960, 1958, 1957, 1956, 1955, 1954, 1952, 1951, 1950, 1949, 1948, 1947, 1946, 1945, 1944, 1942, 1940, 1939, 1938, 1937, 1936, 1935, 1934, 1933, 1932, 1931, 1930, 1929, 1928, 1927, 1926, 1925, 1924, 1923, 1921, 1920
1219A 8TH ST	2020, 2017, 2014, 2010, 2006, 2005, 2004, 2003, 2001, 2000, 1999, 1996, 1995, 1992, 1991, 1990, 1986, 1985, 1981, 1980, 1976, 1975, 1972, 1971, 1970, 1969, 1967, 1966, 1965, 1964, 1963, 1962, 1961, 1960, 1958, 1956, 1955, 1954, 1952, 1951, 1950, 1949, 1948, 1947, 1946, 1945, 1944, 1942, 1940, 1939, 1938, 1937, 1936, 1935, 1934, 1933, 1932, 1931, 1930, 1929, 1928, 1927, 1926, 1925, 1924, 1923, 1921, 1920
1219B 8TH ST	2020, 2017, 2014, 2010, 2006, 2005, 2004, 2003, 2001, 2000, 1999, 1996, 1995, 1992, 1991, 1990, 1986, 1985, 1981, 1980, 1976, 1975, 1972, 1971, 1970, 1969, 1967, 1966, 1965, 1964, 1963, 1962, 1961, 1960, 1958, 1956, 1955, 1954, 1952, 1951, 1950, 1949, 1948, 1947, 1946, 1945, 1944, 1942, 1940, 1939, 1938, 1937, 1936, 1935, 1934, 1933, 1932, 1931, 1930, 1929, 1928, 1927, 1926, 1925, 1924, 1923, 1921, 1920
1220 5TH ST	2020, 2017, 2014, 2010, 2006, 2005, 2004, 2003, 2001, 2000, 1999, 1996, 1995, 1992, 1991, 1990, 1986, 1985, 1981, 1980, 1976, 1975, 1972, 1971, 1970, 1969, 1967, 1966, 1965, 1964, 1963, 1962, 1961, 1958, 1957, 1956, 1955, 1954, 1952, 1951, 1950, 1949, 1948, 1947, 1946, 1945, 1944, 1942, 1940, 1939, 1938, 1937, 1936, 1935, 1934, 1933, 1932, 1931, 1930, 1929, 1928, 1927, 1926, 1925, 1924, 1923, 1921, 1920
1220 5TH ST	2020, 2017, 2014, 2010, 2006, 2005, 2004, 2003, 2001, 2000, 1999, 1996, 1995, 1992, 1991, 1990, 1986, 1985, 1981, 1980, 1976, 1975, 1972, 1971, 1970, 1969, 1967, 1966, 1965, 1964, 1963, 1962, 1961, 1960, 1958, 1956, 1955, 1954, 1952, 1951, 1950, 1949, 1948, 1947, 1946, 1945, 1944, 1942, 1940, 1939, 1938, 1937, 1936, 1935, 1934, 1933, 1932, 1931, 1930, 1929, 1928, 1927, 1926, 1925, 1924, 1923, 1921, 1920
1220 5TH ST	2020, 2017, 2014, 2010, 2006, 2005, 2004, 2003, 2001, 2000, 1999, 1996, 1995, 1992, 1991, 1990, 1986, 1985, 1981, 1980, 1976, 1975, 1972, 1971, 1970, 1969, 1967, 1966, 1965, 1964, 1963, 1962, 1961, 1960, 1958, 1957, 1956, 1955, 1954, 1952, 1951, 1950, 1949, 1948, 1947, 1946, 1945, 1944, 1942, 1940, 1939, 1938, 1937, 1936, 1935, 1934, 1933, 1932, 1931, 1930, 1929, 1928, 1927, 1926, 1925, 1924, 1923, 1921, 1920
1220 5TH ST	2020, 2017, 2014, 2010, 2006, 2005, 2004, 2003, 2001, 2000, 1999, 1996, 1995, 1992, 1991, 1990, 1986, 1985, 1981, 1980, 1976, 1975, 1972, 1971, 1970, 1969, 1967, 1966, 1965, 1964, 1963, 1962, 1961, 1960, 1957, 1956, 1955, 1954, 1952, 1951, 1950, 1949, 1948, 1947, 1946, 1945, 1944, 1942, 1940, 1939, 1938, 1937, 1936, 1935, 1934, 1933, 1932, 1931, 1930, 1929, 1928, 1927, 1926, 1925, 1924, 1923, 1921, 1920
1220 5TH ST	2020, 2017, 2014, 2010, 2006, 2005, 2004, 2003, 2001, 2000, 1996, 1995, 1992, 1991, 1990, 1986, 1985, 1981, 1980, 1976, 1975, 1972, 1971, 1970, 1969, 1967, 1966, 1965, 1964, 1963, 1962, 1961, 1960, 1958, 1957, 1956, 1955, 1954, 1952, 1951, 1950, 1949, 1948, 1947, 1946, 1945, 1944, 1942, 1940, 1939, 1938, 1937, 1936, 1935, 1934, 1933, 1932, 1931, 1930, 1929, 1928, 1927, 1926, 1925, 1924, 1923, 1921, 1920
1220 6TH ST	2020, 2017, 2014, 2010, 2006, 2005, 2004, 2003, 2001, 2000, 1996, 1995, 1992, 1991, 1990, 1986, 1985, 1981, 1980, 1976, 1975, 1972, 1971, 1970, 1969, 1967, 1966, 1965, 1964, 1963, 1962, 1961, 1960, 1958, 1957, 1956, 1955, 1954, 1952, 1951, 1950, 1949, 1948, 1947, 1946, 1945, 1944, 1942, 1940, 1939, 1938, 1937, 1936, 1935, 1934, 1933, 1932, 1931, 1930, 1929, 1928, 1927, 1926, 1925, 1924, 1923, 1921, 1920

FINDINGS

Address Researched	Address Not Identified in Research Source
1220 6TH ST	2020, 2017, 2014, 2010, 2005, 2004, 2003, 2001, 2000, 1999, 1996, 1995, 1992, 1991, 1990, 1986, 1985, 1981, 1980, 1976, 1975, 1972, 1971, 1970, 1969, 1967, 1966, 1965, 1964, 1963, 1962, 1961, 1960, 1958, 1957, 1956, 1955, 1954, 1952, 1951, 1950, 1949, 1948, 1947, 1946, 1945, 1944, 1942, 1940, 1939, 1938, 1937, 1936, 1935, 1934, 1933, 1932, 1931, 1930, 1929, 1928, 1927, 1926, 1925, 1924, 1923, 1921, 1920
1220 6TH ST	2020, 2017, 2014, 2010, 2006, 2005, 2004, 2003, 2001, 2000, 1999, 1996, 1995, 1992, 1991, 1990, 1986, 1985, 1981, 1980, 1976, 1975, 1972, 1971, 1970, 1969, 1967, 1965, 1964, 1963, 1962, 1961, 1960, 1958, 1957, 1956, 1955, 1954, 1952, 1951, 1950, 1949, 1948, 1947, 1946, 1945, 1944, 1942, 1940, 1939, 1938, 1937, 1936, 1935, 1934, 1933, 1932, 1931, 1930, 1929, 1928, 1927, 1926, 1925, 1924, 1923, 1921, 1920
1220 6TH ST	2020, 2017, 2014, 2010, 2006, 2005, 2004, 2003, 2001, 2000, 1999, 1996, 1995, 1992, 1991, 1990, 1986, 1985, 1981, 1980, 1976, 1975, 1972, 1971, 1970, 1969, 1967, 1966, 1965, 1964, 1963, 1962, 1961, 1960, 1958, 1957, 1956, 1955, 1954, 1952, 1951, 1950, 1949, 1948, 1947, 1946, 1945, 1944, 1942, 1940, 1939, 1938, 1937, 1936, 1935, 1934, 1933, 1932, 1931, 1930, 1929, 1928, 1927, 1926, 1925, 1924, 1923, 1921, 1920
1220 8TH ST	2020, 2017, 2014, 2010, 2006, 2005, 2004, 2003, 2001, 2000, 1999, 1996, 1995, 1992, 1991, 1990, 1986, 1985, 1981, 1980, 1976, 1975, 1972, 1971, 1970, 1969, 1967, 1965, 1964, 1963, 1962, 1961, 1960, 1958, 1957, 1956, 1955, 1954, 1952, 1951, 1950, 1949, 1948, 1947, 1946, 1945, 1944, 1942, 1940, 1939, 1938, 1937, 1936, 1935, 1934, 1933, 1932, 1931, 1930, 1929, 1928, 1927, 1926, 1925, 1924, 1923, 1921, 1920
1220 8TH ST	2020, 2017, 2014, 2010, 2006, 2005, 2004, 2003, 2001, 2000, 1999, 1996, 1995, 1992, 1991, 1990, 1986, 1985, 1981, 1980, 1976, 1975, 1972, 1971, 1970, 1969, 1967, 1966, 1965, 1964, 1963, 1962, 1961, 1958, 1957, 1956, 1955, 1954, 1952, 1951, 1950, 1949, 1948, 1947, 1946, 1945, 1944, 1942, 1940, 1939, 1938, 1937, 1936, 1935, 1934, 1933, 1932, 1931, 1930, 1929, 1928, 1927, 1926, 1925, 1924, 1923, 1921, 1920
1220 S 5TH ST	2020, 2017, 2014, 2010, 2006, 2004, 2003, 2001, 2000, 1999, 1996, 1995, 1992, 1991, 1990, 1986, 1985, 1981, 1980, 1976, 1975, 1972, 1971, 1970, 1969, 1967, 1966, 1965, 1964, 1963, 1962, 1961, 1960, 1958, 1957, 1956, 1955, 1954, 1952, 1951, 1950, 1949, 1948, 1947, 1946, 1945, 1944, 1942, 1940, 1939, 1938, 1937, 1936, 1935, 1934, 1933, 1932, 1931, 1930, 1929, 1928, 1927, 1926, 1925, 1924, 1923, 1921, 1920
1220 S 5TH ST	2020, 2017, 2010, 2006, 2005, 2004, 2003, 2001, 2000, 1999, 1996, 1995, 1992, 1991, 1990, 1986, 1985, 1981, 1980, 1976, 1975, 1972, 1971, 1970, 1969, 1967, 1966, 1965, 1964, 1963, 1962, 1961, 1960, 1958, 1957, 1956, 1955, 1954, 1952, 1951, 1950, 1949, 1948, 1947, 1946, 1945, 1944, 1942, 1940, 1939, 1938, 1937, 1936, 1935, 1934, 1933, 1932, 1931, 1930, 1929, 1928, 1927, 1926, 1925, 1924, 1923, 1921, 1920
1220 S 5TH ST	2017, 2014, 2010, 2006, 2005, 2004, 2003, 2001, 2000, 1999, 1996, 1995, 1992, 1991, 1990, 1986, 1985, 1981, 1980, 1976, 1975, 1972, 1971, 1970, 1969, 1967, 1966, 1965, 1964, 1963, 1962, 1961, 1960, 1958, 1957, 1956, 1955, 1954, 1952, 1951, 1950, 1949, 1948, 1947, 1946, 1945, 1944, 1942, 1940, 1939, 1938, 1937, 1936, 1935, 1934, 1933, 1932, 1931, 1930, 1929, 1928, 1927, 1926, 1925, 1924, 1923, 1921, 1920
1220 S 5TH ST	2020, 2017, 2014, 2006, 2005, 2004, 2003, 2001, 2000, 1999, 1996, 1995, 1992, 1991, 1990, 1986, 1985, 1981, 1980, 1976, 1975, 1972, 1971, 1970, 1969, 1967, 1966, 1965, 1964, 1963, 1962, 1961, 1960, 1958, 1957, 1956, 1955, 1954, 1952, 1951, 1950, 1949, 1948, 1947, 1946, 1945, 1944, 1942, 1940, 1939, 1938, 1937, 1936, 1935, 1934, 1933, 1932, 1931, 1930, 1929, 1928, 1927, 1926, 1925, 1924, 1923, 1921, 1920

FINDINGS

Address Researched	Address Not Identified in Research Source
1220 S 5TH ST	2020, 2017, 2014, 2010, 2006, 2005, 2004, 2003, 2001, 2000, 1999, 1996, 1992, 1991, 1990, 1986, 1985, 1981, 1980, 1976, 1975, 1972, 1971, 1970, 1969, 1967, 1966, 1965, 1964, 1963, 1962, 1961, 1960, 1958, 1957, 1956, 1955, 1954, 1952, 1951, 1950, 1949, 1948, 1947, 1946, 1945, 1944, 1942, 1940, 1939, 1938, 1937, 1936, 1935, 1934, 1933, 1932, 1931, 1930, 1929, 1928, 1927, 1926, 1925, 1924, 1923, 1921, 1920
1220 S 5TH ST	2020, 2017, 2014, 2010, 2006, 2005, 2004, 2003, 2001, 1999, 1996, 1995, 1992, 1991, 1990, 1986, 1985, 1981, 1980, 1976, 1975, 1972, 1971, 1970, 1969, 1967, 1966, 1965, 1964, 1963, 1962, 1961, 1960, 1958, 1957, 1956, 1955, 1954, 1952, 1951, 1950, 1949, 1948, 1947, 1946, 1945, 1944, 1942, 1940, 1939, 1938, 1937, 1936, 1935, 1934, 1933, 1932, 1931, 1930, 1929, 1928, 1927, 1926, 1925, 1924, 1923, 1921, 1920
1220 S 6TH ST	2020, 2017, 2014, 2010, 2006, 2005, 2004, 2003, 2001, 1999, 1996, 1995, 1992, 1991, 1990, 1986, 1985, 1981, 1980, 1976, 1975, 1972, 1971, 1970, 1969, 1967, 1966, 1965, 1964, 1963, 1962, 1961, 1960, 1958, 1957, 1956, 1955, 1954, 1952, 1951, 1950, 1949, 1948, 1947, 1946, 1945, 1944, 1942, 1940, 1939, 1938, 1937, 1936, 1935, 1934, 1933, 1932, 1931, 1930, 1929, 1928, 1927, 1926, 1925, 1924, 1923, 1921, 1920
1220 S 6TH ST	2020, 2017, 2014, 2010, 2006, 2005, 2004, 2003, 2001, 2000, 1999, 1996, 1992, 1991, 1990, 1986, 1985, 1981, 1980, 1976, 1975, 1972, 1971, 1970, 1969, 1967, 1966, 1965, 1964, 1963, 1962, 1961, 1960, 1958, 1957, 1956, 1955, 1954, 1952, 1951, 1950, 1949, 1948, 1947, 1946, 1945, 1944, 1942, 1940, 1939, 1938, 1937, 1936, 1935, 1934, 1933, 1932, 1931, 1930, 1929, 1928, 1927, 1926, 1925, 1924, 1923, 1921, 1920
1220 S 6TH ST	2020, 2017, 2010, 2006, 2005, 2004, 2003, 2001, 2000, 1999, 1996, 1995, 1992, 1991, 1990, 1986, 1985, 1981, 1980, 1976, 1975, 1972, 1971, 1970, 1969, 1967, 1966, 1965, 1964, 1963, 1962, 1961, 1960, 1958, 1957, 1956, 1955, 1954, 1952, 1951, 1950, 1949, 1948, 1947, 1946, 1945, 1944, 1942, 1940, 1939, 1938, 1937, 1936, 1935, 1934, 1933, 1932, 1931, 1930, 1929, 1928, 1927, 1926, 1925, 1924, 1923, 1921, 1920
1220 S 6TH ST	2017, 2014, 2010, 2006, 2005, 2004, 2003, 2001, 2000, 1999, 1996, 1995, 1992, 1991, 1990, 1986, 1985, 1981, 1980, 1976, 1975, 1972, 1971, 1970, 1969, 1967, 1966, 1965, 1964, 1963, 1962, 1961, 1960, 1958, 1957, 1956, 1955, 1954, 1952, 1951, 1950, 1949, 1948, 1947, 1946, 1945, 1944, 1942, 1940, 1939, 1938, 1937, 1936, 1935, 1934, 1933, 1932, 1931, 1930, 1929, 1928, 1927, 1926, 1925, 1924, 1923, 1921, 1920
1220 S 6TH ST	2020, 2017, 2014, 2010, 2006, 2004, 2003, 2001, 2000, 1999, 1996, 1995, 1992, 1991, 1990, 1986, 1985, 1981, 1980, 1976, 1975, 1972, 1971, 1970, 1969, 1967, 1966, 1965, 1964, 1963, 1962, 1961, 1960, 1958, 1957, 1956, 1955, 1954, 1952, 1951, 1950, 1949, 1948, 1947, 1946, 1945, 1944, 1942, 1940, 1939, 1938, 1937, 1936, 1935, 1934, 1933, 1932, 1931, 1930, 1929, 1928, 1927, 1926, 1925, 1924, 1923, 1921, 1920
1220 S 6TH ST	2020, 2017, 2014, 2006, 2005, 2004, 2003, 2001, 2000, 1999, 1996, 1995, 1992, 1991, 1990, 1986, 1985, 1981, 1980, 1976, 1975, 1972, 1971, 1970, 1969, 1967, 1966, 1965, 1964, 1963, 1962, 1961, 1960, 1958, 1957, 1956, 1955, 1954, 1952, 1951, 1950, 1949, 1948, 1947, 1946, 1945, 1944, 1942, 1940, 1939, 1938, 1937, 1936, 1935, 1934, 1933, 1932, 1931, 1930, 1929, 1928, 1927, 1926, 1925, 1924, 1923, 1921, 1920
1220A 8TH ST	2020, 2017, 2014, 2010, 2006, 2005, 2004, 2003, 2001, 2000, 1999, 1996, 1995, 1992, 1991, 1990, 1986, 1985, 1981, 1980, 1976, 1975, 1972, 1971, 1970, 1969, 1967, 1966, 1965, 1964, 1963, 1962, 1961, 1960, 1958, 1956, 1955, 1954, 1952, 1951, 1950, 1949, 1948, 1947, 1946, 1945, 1944, 1942, 1940, 1939, 1938, 1937, 1936, 1935, 1934, 1933, 1932, 1931, 1930, 1929, 1928, 1927, 1926, 1925, 1924, 1923, 1921, 1920

FINDINGS

Address Researched	Address Not Identified in Research Source
1220B 8TH ST	2020, 2017, 2014, 2010, 2006, 2005, 2004, 2003, 2001, 2000, 1999, 1996, 1995, 1992, 1991, 1990, 1986, 1985, 1981, 1980, 1976, 1975, 1972, 1971, 1970, 1969, 1967, 1966, 1965, 1964, 1963, 1962, 1961, 1960, 1958, 1956, 1955, 1954, 1952, 1951, 1950, 1949, 1948, 1947, 1946, 1945, 1944, 1942, 1940, 1939, 1938, 1937, 1936, 1935, 1934, 1933, 1932, 1931, 1930, 1929, 1928, 1927, 1926, 1925, 1924, 1923, 1921, 1920
1221 5TH ST	2020, 2017, 2014, 2010, 2006, 2005, 2004, 2003, 2001, 2000, 1999, 1996, 1995, 1992, 1991, 1990, 1986, 1985, 1981, 1980, 1976, 1975, 1972, 1971, 1970, 1969, 1967, 1966, 1965, 1964, 1963, 1962, 1961, 1960, 1958, 1956, 1955, 1954, 1952, 1951, 1950, 1949, 1948, 1947, 1946, 1945, 1944, 1942, 1940, 1939, 1938, 1937, 1936, 1935, 1934, 1933, 1932, 1931, 1930, 1929, 1928, 1927, 1926, 1925, 1924, 1923, 1921, 1920
1221 5TH ST	2020, 2017, 2014, 2010, 2006, 2005, 2004, 2003, 2001, 2000, 1999, 1996, 1995, 1992, 1991, 1990, 1986, 1985, 1981, 1980, 1976, 1975, 1972, 1971, 1970, 1969, 1967, 1966, 1965, 1964, 1963, 1962, 1961, 1960, 1958, 1957, 1956, 1955, 1954, 1952, 1951, 1950, 1949, 1948, 1947, 1946, 1945, 1944, 1942, 1940, 1939, 1938, 1937, 1936, 1935, 1934, 1933, 1932, 1931, 1930, 1929, 1928, 1927, 1926, 1925, 1924, 1923, 1921, 1920
1221 5TH ST	2020, 2017, 2014, 2010, 2006, 2005, 2004, 2003, 2001, 2000, 1999, 1996, 1995, 1992, 1991, 1990, 1986, 1985, 1981, 1980, 1976, 1975, 1972, 1971, 1970, 1969, 1967, 1966, 1965, 1964, 1963, 1962, 1961, 1960, 1958, 1957, 1956, 1955, 1954, 1952, 1951, 1950, 1949, 1948, 1947, 1946, 1945, 1944, 1942, 1940, 1939, 1938, 1937, 1936, 1935, 1934, 1933, 1932, 1931, 1930, 1929, 1928, 1927, 1926, 1925, 1924, 1923, 1921, 1920
1221 5TH ST	2020, 2017, 2014, 2010, 2006, 2005, 2004, 2003, 2001, 2000, 1999, 1996, 1995, 1992, 1991, 1990, 1986, 1985, 1981, 1980, 1976, 1972, 1971, 1970, 1969, 1967, 1966, 1965, 1964, 1963, 1962, 1961, 1960, 1958, 1957, 1956, 1955, 1954, 1952, 1951, 1950, 1949, 1948, 1947, 1946, 1945, 1944, 1942, 1940, 1939, 1938, 1937, 1936, 1935, 1934, 1933, 1932, 1931, 1930, 1929, 1928, 1927, 1926, 1925, 1924, 1923, 1921, 1920
1221 5TH ST	2020, 2017, 2014, 2010, 2006, 2005, 2004, 2003, 2001, 2000, 1999, 1996, 1995, 1992, 1991, 1990, 1986, 1985, 1981, 1980, 1976, 1975, 1972, 1971, 1970, 1969, 1967, 1965, 1964, 1963, 1962, 1961, 1960, 1958, 1957, 1956, 1955, 1954, 1952, 1951, 1950, 1949, 1948, 1947, 1946, 1945, 1944, 1942, 1940, 1939, 1938, 1937, 1936, 1935, 1934, 1933, 1932, 1931, 1930, 1929, 1928, 1927, 1926, 1925, 1924, 1923, 1921, 1920
1221 5TH ST	2020, 2017, 2014, 2010, 2005, 2004, 2003, 2001, 2000, 1999, 1996, 1995, 1992, 1991, 1990, 1986, 1985, 1981, 1980, 1976, 1975, 1972, 1971, 1970, 1969, 1967, 1966, 1965, 1964, 1963, 1962, 1961, 1960, 1958, 1957, 1956, 1955, 1954, 1952, 1951, 1950, 1949, 1948, 1947, 1946, 1945, 1944, 1942, 1940, 1939, 1938, 1937, 1936, 1935, 1934, 1933, 1932, 1931, 1930, 1929, 1928, 1927, 1926, 1925, 1924, 1923, 1921, 1920
1221 5TH ST	2020, 2017, 2014, 2010, 2006, 2005, 2004, 2003, 2001, 2000, 1999, 1996, 1992, 1991, 1990, 1986, 1985, 1981, 1980, 1976, 1975, 1972, 1971, 1970, 1969, 1967, 1966, 1965, 1964, 1963, 1962, 1961, 1960, 1958, 1957, 1956, 1955, 1954, 1952, 1951, 1950, 1949, 1948, 1947, 1946, 1945, 1944, 1942, 1940, 1939, 1938, 1937, 1936, 1935, 1934, 1933, 1932, 1931, 1930, 1929, 1928, 1927, 1926, 1925, 1924, 1923, 1921, 1920
1221 8TH ST	2020, 2017, 2014, 2010, 2005, 2004, 2003, 2001, 2000, 1999, 1996, 1995, 1992, 1991, 1990, 1986, 1985, 1981, 1980, 1976, 1975, 1972, 1971, 1970, 1969, 1967, 1966, 1965, 1964, 1963, 1962, 1961, 1960, 1958, 1957, 1956, 1955, 1954, 1952, 1951, 1950, 1949, 1948, 1947, 1946, 1945, 1944, 1942, 1940, 1939, 1938, 1937, 1936, 1935, 1934, 1933, 1932, 1931, 1930, 1929, 1928, 1927, 1926, 1925, 1924, 1923, 1921, 1920

FINDINGS

Address Researched	Address Not Identified in Research Source
1221 8TH ST	2020, 2017, 2014, 2010, 2006, 2005, 2004, 2003, 2001, 2000, 1996, 1995, 1992, 1991, 1990, 1986, 1985, 1981, 1980, 1976, 1975, 1972, 1971, 1970, 1969, 1967, 1966, 1965, 1964, 1963, 1962, 1961, 1960, 1958, 1957, 1956, 1955, 1954, 1952, 1951, 1950, 1949, 1948, 1947, 1946, 1945, 1944, 1942, 1940, 1939, 1938, 1937, 1936, 1935, 1934, 1933, 1932, 1931, 1930, 1929, 1928, 1927, 1926, 1925, 1924, 1923, 1921, 1920
1221 8TH ST	2020, 2017, 2014, 2010, 2006, 2005, 2004, 2003, 2001, 2000, 1999, 1996, 1992, 1991, 1990, 1986, 1985, 1981, 1980, 1976, 1975, 1972, 1971, 1970, 1969, 1967, 1966, 1965, 1964, 1963, 1962, 1961, 1960, 1958, 1957, 1956, 1955, 1954, 1952, 1951, 1950, 1949, 1948, 1947, 1946, 1945, 1944, 1942, 1940, 1939, 1938, 1937, 1936, 1935, 1934, 1933, 1932, 1931, 1930, 1929, 1928, 1927, 1926, 1925, 1924, 1923, 1921, 1920
1221 8TH ST	2020, 2017, 2014, 2010, 2006, 2005, 2004, 2003, 2001, 2000, 1999, 1996, 1995, 1992, 1991, 1990, 1986, 1985, 1981, 1980, 1976, 1975, 1972, 1971, 1970, 1969, 1967, 1966, 1965, 1964, 1963, 1962, 1961, 1958, 1957, 1956, 1955, 1954, 1952, 1951, 1950, 1949, 1948, 1947, 1946, 1945, 1944, 1942, 1940, 1939, 1938, 1937, 1936, 1935, 1934, 1933, 1932, 1931, 1930, 1929, 1928, 1927, 1926, 1925, 1924, 1923, 1921, 1920
1221 8TH ST	2020, 2017, 2014, 2010, 2006, 2005, 2004, 2003, 2001, 2000, 1999, 1996, 1995, 1992, 1991, 1990, 1986, 1985, 1981, 1980, 1976, 1975, 1972, 1971, 1970, 1969, 1967, 1966, 1965, 1964, 1963, 1962, 1961, 1960, 1958, 1956, 1955, 1954, 1952, 1951, 1950, 1949, 1948, 1947, 1946, 1945, 1944, 1942, 1940, 1939, 1938, 1937, 1936, 1935, 1934, 1933, 1932, 1931, 1930, 1929, 1928, 1927, 1926, 1925, 1924, 1923, 1921, 1920
1221 S 5TH ST	2020, 2017, 2014, 2010, 2006, 2005, 2004, 2003, 2001, 1999, 1996, 1995, 1992, 1991, 1990, 1986, 1985, 1981, 1980, 1976, 1975, 1972, 1971, 1970, 1969, 1967, 1966, 1965, 1964, 1963, 1962, 1961, 1960, 1958, 1957, 1956, 1955, 1954, 1952, 1951, 1950, 1949, 1948, 1947, 1946, 1945, 1944, 1942, 1940, 1939, 1938, 1937, 1936, 1935, 1934, 1933, 1932, 1931, 1930, 1929, 1928, 1927, 1926, 1925, 1924, 1923, 1921, 1920
1221 S 5TH ST	2020, 2017, 2014, 2010, 2006, 2005, 2004, 2003, 2001, 2000, 1999, 1996, 1992, 1991, 1990, 1986, 1985, 1981, 1980, 1976, 1975, 1972, 1971, 1970, 1969, 1967, 1966, 1965, 1964, 1963, 1962, 1961, 1960, 1958, 1957, 1956, 1955, 1954, 1952, 1951, 1950, 1949, 1948, 1947, 1946, 1945, 1944, 1942, 1940, 1939, 1938, 1937, 1936, 1935, 1934, 1933, 1932, 1931, 1930, 1929, 1928, 1927, 1926, 1925, 1924, 1923, 1921, 1920
1221 S 5TH ST	2020, 2017, 2014, 2010, 2006, 2004, 2003, 2001, 2000, 1999, 1996, 1995, 1992, 1991, 1990, 1986, 1985, 1981, 1980, 1976, 1975, 1972, 1971, 1970, 1969, 1967, 1966, 1965, 1964, 1963, 1962, 1961, 1960, 1958, 1957, 1956, 1955, 1954, 1952, 1951, 1950, 1949, 1948, 1947, 1946, 1945, 1944, 1942, 1940, 1939, 1938, 1937, 1936, 1935, 1934, 1933, 1932, 1931, 1930, 1929, 1928, 1927, 1926, 1925, 1924, 1923, 1921, 1920
1221 S 5TH ST	2017, 2014, 2010, 2006, 2005, 2004, 2003, 2001, 2000, 1999, 1996, 1995, 1992, 1991, 1990, 1986, 1985, 1981, 1980, 1976, 1975, 1972, 1971, 1970, 1969, 1967, 1966, 1965, 1964, 1963, 1962, 1961, 1960, 1958, 1957, 1956, 1955, 1954, 1952, 1951, 1950, 1949, 1948, 1947, 1946, 1945, 1944, 1942, 1940, 1939, 1938, 1937, 1936, 1935, 1934, 1933, 1932, 1931, 1930, 1929, 1928, 1927, 1926, 1925, 1924, 1923, 1921, 1920
1221 S 5TH ST	2020, 2017, 2010, 2006, 2005, 2004, 2003, 2001, 2000, 1999, 1996, 1995, 1992, 1991, 1990, 1986, 1985, 1981, 1980, 1976, 1975, 1972, 1971, 1970, 1969, 1967, 1966, 1965, 1964, 1963, 1962, 1961, 1960, 1958, 1957, 1956, 1955, 1954, 1952, 1951, 1950, 1949, 1948, 1947, 1946, 1945, 1944, 1942, 1940, 1939, 1938, 1937, 1936, 1935, 1934, 1933, 1932, 1931, 1930, 1929, 1928, 1927, 1926, 1925, 1924, 1923, 1921, 1920

FINDINGS

Address Researched	Address Not Identified in Research Source
1221 S 5TH ST	2020, 2017, 2014, 2006, 2005, 2004, 2003, 2001, 2000, 1999, 1996, 1995, 1992, 1991, 1990, 1986, 1985, 1981, 1980, 1976, 1975, 1972, 1971, 1970, 1969, 1967, 1966, 1965, 1964, 1963, 1962, 1961, 1960, 1958, 1957, 1956, 1955, 1954, 1952, 1951, 1950, 1949, 1948, 1947, 1946, 1945, 1944, 1942, 1940, 1939, 1938, 1937, 1936, 1935, 1934, 1933, 1932, 1931, 1930, 1929, 1928, 1927, 1926, 1925, 1924, 1923, 1921, 1920
1222 8TH ST	2020, 2017, 2014, 2010, 2006, 2005, 2004, 2003, 2001, 2000, 1999, 1996, 1995, 1992, 1991, 1990, 1986, 1985, 1981, 1980, 1976, 1975, 1972, 1971, 1970, 1969, 1967, 1966, 1965, 1964, 1963, 1962, 1961, 1960, 1958, 1956, 1955, 1954, 1952, 1951, 1950, 1949, 1948, 1947, 1946, 1945, 1944, 1942, 1940, 1939, 1938, 1937, 1936, 1935, 1934, 1933, 1932, 1931, 1930, 1929, 1928, 1927, 1926, 1925, 1924, 1923, 1921, 1920
1222 8TH ST	2020, 2017, 2014, 2010, 2006, 2005, 2004, 2003, 2001, 2000, 1999, 1996, 1995, 1992, 1991, 1990, 1986, 1985, 1981, 1980, 1976, 1975, 1972, 1971, 1970, 1969, 1967, 1966, 1965, 1964, 1963, 1962, 1961, 1958, 1957, 1956, 1955, 1954, 1952, 1951, 1950, 1949, 1948, 1947, 1946, 1945, 1944, 1942, 1940, 1939, 1938, 1937, 1936, 1935, 1934, 1933, 1932, 1931, 1930, 1929, 1928, 1927, 1926, 1925, 1924, 1923, 1921, 1920
1224 5TH ST	2020, 2017, 2014, 2010, 2006, 2005, 2004, 2003, 2001, 2000, 1999, 1996, 1995, 1992, 1991, 1990, 1986, 1985, 1981, 1980, 1976, 1975, 1972, 1971, 1970, 1969, 1967, 1966, 1965, 1964, 1963, 1962, 1961, 1960, 1958, 1956, 1955, 1954, 1952, 1951, 1950, 1949, 1948, 1947, 1946, 1945, 1944, 1942, 1940, 1939, 1938, 1937, 1936, 1935, 1934, 1933, 1932, 1931, 1930, 1929, 1928, 1927, 1926, 1925, 1924, 1923, 1921, 1920
1224 5TH ST	2020, 2017, 2014, 2010, 2006, 2005, 2004, 2003, 2001, 2000, 1999, 1996, 1995, 1992, 1991, 1990, 1986, 1985, 1981, 1980, 1976, 1975, 1972, 1971, 1970, 1969, 1967, 1965, 1964, 1963, 1962, 1961, 1960, 1958, 1957, 1956, 1955, 1954, 1952, 1951, 1950, 1949, 1948, 1947, 1946, 1945, 1944, 1942, 1940, 1939, 1938, 1937, 1936, 1935, 1934, 1933, 1932, 1931, 1930, 1929, 1928, 1927, 1926, 1925, 1924, 1923, 1921, 1920
1224 5TH ST	2020, 2017, 2014, 2010, 2006, 2005, 2004, 2003, 2001, 2000, 1999, 1996, 1995, 1992, 1991, 1990, 1986, 1985, 1981, 1980, 1976, 1972, 1971, 1970, 1969, 1967, 1966, 1965, 1964, 1963, 1962, 1961, 1960, 1958, 1957, 1956, 1955, 1954, 1952, 1951, 1950, 1949, 1948, 1947, 1946, 1945, 1944, 1942, 1940, 1939, 1938, 1937, 1936, 1935, 1934, 1933, 1932, 1931, 1930, 1929, 1928, 1927, 1926, 1925, 1924, 1923, 1921, 1920
1224 5TH ST	2020, 2017, 2014, 2010, 2006, 2005, 2004, 2003, 2001, 2000, 1999, 1996, 1995, 1992, 1991, 1990, 1986, 1985, 1981, 1980, 1976, 1975, 1972, 1971, 1970, 1969, 1967, 1966, 1965, 1964, 1963, 1962, 1961, 1958, 1957, 1956, 1955, 1954, 1952, 1951, 1950, 1949, 1948, 1947, 1946, 1945, 1944, 1942, 1940, 1939, 1938, 1937, 1936, 1935, 1934, 1933, 1932, 1931, 1930, 1929, 1928, 1927, 1926, 1925, 1924, 1923, 1921, 1920
1224 5TH ST	2020, 2017, 2014, 2010, 2005, 2004, 2003, 2001, 2000, 1999, 1996, 1995, 1992, 1991, 1990, 1986, 1985, 1981, 1980, 1976, 1975, 1972, 1971, 1970, 1969, 1967, 1966, 1965, 1964, 1963, 1962, 1961, 1960, 1958, 1957, 1956, 1955, 1954, 1952, 1951, 1950, 1949, 1948, 1947, 1946, 1945, 1944, 1942, 1940, 1939, 1938, 1937, 1936, 1935, 1934, 1933, 1932, 1931, 1930, 1929, 1928, 1927, 1926, 1925, 1924, 1923, 1921, 1920
1224 5TH ST	2020, 2017, 2014, 2010, 2006, 2005, 2004, 2003, 2001, 2000, 1999, 1996, 1992, 1991, 1990, 1986, 1985, 1981, 1980, 1976, 1975, 1972, 1971, 1970, 1969, 1967, 1966, 1965, 1964, 1963, 1962, 1961, 1960, 1958, 1957, 1956, 1955, 1954, 1952, 1951, 1950, 1949, 1948, 1947, 1946, 1945, 1944, 1942, 1940, 1939, 1938, 1937, 1936, 1935, 1934, 1933, 1932, 1931, 1930, 1929, 1928, 1927, 1926, 1925, 1924, 1923, 1921, 1920

FINDINGS

Address Researched	Address Not Identified in Research Source
1224 5TH ST	2020, 2017, 2014, 2010, 2006, 2005, 2004, 2003, 2001, 2000, 1996, 1995, 1992, 1991, 1990, 1986, 1985, 1981, 1980, 1976, 1975, 1972, 1971, 1970, 1969, 1967, 1966, 1965, 1964, 1963, 1962, 1961, 1960, 1958, 1957, 1956, 1955, 1954, 1952, 1951, 1950, 1949, 1948, 1947, 1946, 1945, 1944, 1942, 1940, 1939, 1938, 1937, 1936, 1935, 1934, 1933, 1932, 1931, 1930, 1929, 1928, 1927, 1926, 1925, 1924, 1923, 1921, 1920
1224 5TH ST	2020, 2017, 2014, 2010, 2006, 2005, 2004, 2003, 2001, 2000, 1999, 1996, 1995, 1992, 1991, 1990, 1986, 1981, 1980, 1976, 1975, 1972, 1971, 1970, 1969, 1967, 1966, 1965, 1964, 1963, 1962, 1961, 1960, 1958, 1957, 1956, 1955, 1954, 1952, 1951, 1950, 1949, 1948, 1947, 1946, 1945, 1944, 1942, 1940, 1939, 1938, 1937, 1936, 1935, 1934, 1933, 1932, 1931, 1930, 1929, 1928, 1927, 1926, 1925, 1924, 1923, 1921, 1920
1224 5TH ST	2020, 2017, 2014, 2010, 2006, 2005, 2004, 2003, 2001, 2000, 1999, 1996, 1995, 1992, 1991, 1990, 1986, 1985, 1981, 1976, 1975, 1972, 1971, 1970, 1969, 1967, 1966, 1965, 1964, 1963, 1962, 1961, 1960, 1958, 1957, 1956, 1955, 1954, 1952, 1951, 1950, 1949, 1948, 1947, 1946, 1945, 1944, 1942, 1940, 1939, 1938, 1937, 1936, 1935, 1934, 1933, 1932, 1931, 1930, 1929, 1928, 1927, 1926, 1925, 1924, 1923, 1921, 1920
1224 6TH ST	2020, 2017, 2014, 2010, 2005, 2004, 2003, 2001, 2000, 1999, 1996, 1995, 1992, 1991, 1990, 1986, 1985, 1981, 1980, 1976, 1975, 1972, 1971, 1970, 1969, 1967, 1966, 1965, 1964, 1963, 1962, 1961, 1960, 1958, 1957, 1956, 1955, 1954, 1952, 1951, 1950, 1949, 1948, 1947, 1946, 1945, 1944, 1942, 1940, 1939, 1938, 1937, 1936, 1935, 1934, 1933, 1932, 1931, 1930, 1929, 1928, 1927, 1926, 1925, 1924, 1923, 1921, 1920
1224 6TH ST	2020, 2017, 2014, 2010, 2006, 2005, 2004, 2003, 2001, 2000, 1999, 1996, 1995, 1992, 1991, 1990, 1986, 1985, 1981, 1980, 1976, 1975, 1972, 1971, 1970, 1969, 1967, 1965, 1964, 1963, 1962, 1961, 1960, 1958, 1957, 1956, 1955, 1954, 1952, 1951, 1950, 1949, 1948, 1947, 1946, 1945, 1944, 1942, 1940, 1939, 1938, 1937, 1936, 1935, 1934, 1933, 1932, 1931, 1930, 1929, 1928, 1927, 1926, 1925, 1924, 1923, 1921, 1920
1224 6TH ST	2020, 2017, 2014, 2010, 2006, 2005, 2004, 2003, 2001, 2000, 1999, 1996, 1995, 1992, 1991, 1990, 1986, 1985, 1981, 1980, 1976, 1975, 1972, 1971, 1970, 1969, 1967, 1966, 1965, 1964, 1963, 1962, 1961, 1958, 1957, 1956, 1955, 1954, 1952, 1951, 1950, 1949, 1948, 1947, 1946, 1945, 1944, 1942, 1940, 1939, 1938, 1937, 1936, 1935, 1934, 1933, 1932, 1931, 1930, 1929, 1928, 1927, 1926, 1925, 1924, 1923, 1921, 1920
1224 6TH ST	2020, 2017, 2014, 2010, 2006, 2005, 2004, 2003, 2001, 2000, 1999, 1996, 1995, 1992, 1991, 1990, 1986, 1985, 1981, 1980, 1976, 1975, 1972, 1971, 1970, 1969, 1967, 1966, 1965, 1964, 1963, 1962, 1961, 1960, 1958, 1957, 1956, 1955, 1954, 1952, 1951, 1949, 1948, 1947, 1946, 1945, 1944, 1942, 1940, 1939, 1938, 1937, 1936, 1935, 1934, 1933, 1932, 1931, 1930, 1929, 1928, 1927, 1926, 1925, 1924, 1923, 1921, 1920
1224 8TH ST	2020, 2017, 2014, 2010, 2006, 2005, 2004, 2003, 2001, 2000, 1999, 1996, 1995, 1992, 1991, 1990, 1986, 1985, 1981, 1980, 1976, 1975, 1972, 1971, 1970, 1969, 1967, 1965, 1964, 1963, 1962, 1961, 1960, 1958, 1957, 1956, 1955, 1954, 1952, 1951, 1950, 1949, 1948, 1947, 1946, 1945, 1944, 1942, 1940, 1939, 1938, 1937, 1936, 1935, 1934, 1933, 1932, 1931, 1930, 1929, 1928, 1927, 1926, 1925, 1924, 1923, 1921, 1920

FINDINGS

Address Researched	Address Not Identified in Research Source
1224 S 5TH ST	2020, 2017, 2014, 2010, 2006, 2004, 2003, 2001, 2000, 1999, 1996, 1995, 1992, 1991, 1990, 1986, 1985, 1981, 1980, 1976, 1975, 1972, 1971, 1970, 1969, 1967, 1966, 1965, 1964, 1963, 1962, 1961, 1960, 1958, 1957, 1956, 1955, 1954, 1952, 1951, 1950, 1949, 1948, 1947, 1946, 1945, 1944, 1942, 1940, 1939, 1938, 1937, 1936, 1935, 1934, 1933, 1932, 1931, 1930, 1929, 1928, 1927, 1926, 1925, 1924, 1923, 1921, 1920
1224 S 5TH ST	2020, 2017, 2014, 2006, 2005, 2004, 2003, 2001, 2000, 1999, 1996, 1995, 1992, 1991, 1990, 1986, 1985, 1981, 1980, 1976, 1975, 1972, 1971, 1970, 1969, 1967, 1966, 1965, 1964, 1963, 1962, 1961, 1960, 1958, 1957, 1956, 1955, 1954, 1952, 1951, 1950, 1949, 1948, 1947, 1946, 1945, 1944, 1942, 1940, 1939, 1938, 1937, 1936, 1935, 1934, 1933, 1932, 1931, 1930, 1929, 1928, 1927, 1926, 1925, 1924, 1923, 1921, 1920
1224 S 5TH ST	2020, 2017, 2010, 2006, 2005, 2004, 2003, 2001, 2000, 1999, 1996, 1995, 1992, 1991, 1990, 1986, 1985, 1981, 1980, 1976, 1975, 1972, 1971, 1970, 1969, 1967, 1966, 1965, 1964, 1963, 1962, 1961, 1960, 1958, 1957, 1956, 1955, 1954, 1952, 1951, 1950, 1949, 1948, 1947, 1946, 1945, 1944, 1942, 1940, 1939, 1938, 1937, 1936, 1935, 1934, 1933, 1932, 1931, 1930, 1929, 1928, 1927, 1926, 1925, 1924, 1923, 1921, 1920
1224 S 5TH ST	2017, 2014, 2010, 2006, 2005, 2004, 2003, 2001, 2000, 1999, 1996, 1995, 1992, 1991, 1990, 1986, 1985, 1981, 1980, 1976, 1975, 1972, 1971, 1970, 1969, 1967, 1966, 1965, 1964, 1963, 1962, 1961, 1960, 1958, 1957, 1956, 1955, 1954, 1952, 1951, 1950, 1949, 1948, 1947, 1946, 1945, 1944, 1942, 1940, 1939, 1938, 1937, 1936, 1935, 1934, 1933, 1932, 1931, 1930, 1929, 1928, 1927, 1926, 1925, 1924, 1923, 1921, 1920
1224 S 5TH ST	2020, 2017, 2014, 2010, 2006, 2005, 2004, 2003, 2001, 2000, 1999, 1996, 1995, 1991, 1990, 1986, 1985, 1981, 1980, 1976, 1975, 1972, 1971, 1970, 1969, 1967, 1966, 1965, 1964, 1963, 1962, 1961, 1960, 1958, 1957, 1956, 1955, 1954, 1952, 1951, 1950, 1949, 1948, 1947, 1946, 1945, 1944, 1942, 1940, 1939, 1938, 1937, 1936, 1935, 1934, 1933, 1932, 1931, 1930, 1929, 1928, 1927, 1926, 1925, 1924, 1923, 1921, 1920
1224 S 5TH ST	2020, 2017, 2014, 2010, 2006, 2005, 2004, 2003, 2001, 1999, 1996, 1995, 1992, 1991, 1990, 1986, 1985, 1981, 1980, 1976, 1975, 1972, 1971, 1970, 1969, 1967, 1966, 1965, 1964, 1963, 1962, 1961, 1960, 1958, 1957, 1956, 1955, 1954, 1952, 1951, 1950, 1949, 1948, 1947, 1946, 1945, 1944, 1942, 1940, 1939, 1938, 1937, 1936, 1935, 1934, 1933, 1932, 1931, 1930, 1929, 1928, 1927, 1926, 1925, 1924, 1923, 1921, 1920
1224 S 5TH ST	2020, 2017, 2014, 2010, 2006, 2005, 2004, 2003, 2001, 2000, 1999, 1996, 1992, 1991, 1990, 1986, 1985, 1981, 1980, 1976, 1975, 1972, 1971, 1970, 1969, 1967, 1966, 1965, 1964, 1963, 1962, 1961, 1960, 1958, 1957, 1956, 1955, 1954, 1952, 1951, 1950, 1949, 1948, 1947, 1946, 1945, 1944, 1942, 1940, 1939, 1938, 1937, 1936, 1935, 1934, 1933, 1932, 1931, 1930, 1929, 1928, 1927, 1926, 1925, 1924, 1923, 1921, 1920
1224 S 6TH ST	2020, 2017, 2014, 2010, 2006, 2005, 2004, 2003, 2001, 2000, 1999, 1996, 1992, 1991, 1990, 1986, 1985, 1981, 1980, 1976, 1975, 1972, 1971, 1970, 1969, 1967, 1966, 1965, 1964, 1963, 1962, 1961, 1960, 1958, 1957, 1956, 1955, 1954, 1952, 1951, 1950, 1949, 1948, 1947, 1946, 1945, 1944, 1942, 1940, 1939, 1938, 1937, 1936, 1935, 1934, 1933, 1932, 1931, 1930, 1929, 1928, 1927, 1926, 1925, 1924, 1923, 1921, 1920
1224 S 6TH ST	2020, 2017, 2014, 2010, 2006, 2005, 2004, 2003, 2001, 1999, 1996, 1995, 1992, 1991, 1990, 1986, 1985, 1981, 1980, 1976, 1975, 1972, 1971, 1970, 1969, 1967, 1966, 1965, 1964, 1963, 1962, 1961, 1960, 1958, 1957, 1956, 1955, 1954, 1952, 1951, 1950, 1949, 1948, 1947, 1946, 1945, 1944, 1942, 1940, 1939, 1938, 1937, 1936, 1935, 1934, 1933, 1932, 1931, 1930, 1929, 1928, 1927, 1926, 1925, 1924, 1923, 1921, 1920

FINDINGS

Address Researched	Address Not Identified in Research Source
1224 S 6TH ST	2020, 2017, 2014, 2010, 2006, 2005, 2004, 2003, 2001, 2000, 1999, 1996, 1995, 1991, 1990, 1986, 1985, 1981, 1980, 1976, 1975, 1972, 1971, 1970, 1969, 1967, 1966, 1965, 1964, 1963, 1962, 1961, 1960, 1958, 1957, 1956, 1955, 1954, 1952, 1951, 1950, 1949, 1948, 1947, 1946, 1945, 1944, 1942, 1940, 1939, 1938, 1937, 1936, 1935, 1934, 1933, 1932, 1931, 1930, 1929, 1928, 1927, 1926, 1925, 1924, 1923, 1921, 1920
1224 S 6TH ST	2017, 2014, 2010, 2006, 2005, 2004, 2003, 2001, 2000, 1999, 1996, 1995, 1992, 1991, 1990, 1986, 1985, 1981, 1980, 1976, 1975, 1972, 1971, 1970, 1969, 1967, 1966, 1965, 1964, 1963, 1962, 1961, 1960, 1958, 1957, 1956, 1955, 1954, 1952, 1951, 1950, 1949, 1948, 1947, 1946, 1945, 1944, 1942, 1940, 1939, 1938, 1937, 1936, 1935, 1934, 1933, 1932, 1931, 1930, 1929, 1928, 1927, 1926, 1925, 1924, 1923, 1921, 1920
1224 S 6TH ST	2020, 2017, 2010, 2006, 2005, 2004, 2003, 2001, 2000, 1999, 1996, 1995, 1992, 1991, 1990, 1986, 1985, 1981, 1980, 1976, 1975, 1972, 1971, 1970, 1969, 1967, 1966, 1965, 1964, 1963, 1962, 1961, 1960, 1958, 1957, 1956, 1955, 1954, 1952, 1951, 1950, 1949, 1948, 1947, 1946, 1945, 1944, 1942, 1940, 1939, 1938, 1937, 1936, 1935, 1934, 1933, 1932, 1931, 1930, 1929, 1928, 1927, 1926, 1925, 1924, 1923, 1921, 1920
1224 S 6TH ST	2020, 2017, 2014, 2010, 2006, 2004, 2003, 2001, 2000, 1999, 1996, 1995, 1992, 1991, 1990, 1986, 1985, 1981, 1980, 1976, 1975, 1972, 1971, 1970, 1969, 1967, 1966, 1965, 1964, 1963, 1962, 1961, 1960, 1958, 1957, 1956, 1955, 1954, 1952, 1951, 1950, 1949, 1948, 1947, 1946, 1945, 1944, 1942, 1940, 1939, 1938, 1937, 1936, 1935, 1934, 1933, 1932, 1931, 1930, 1929, 1928, 1927, 1926, 1925, 1924, 1923, 1921, 1920
1225 5TH ST	2020, 2017, 2014, 2010, 2005, 2004, 2003, 2001, 2000, 1999, 1996, 1995, 1992, 1991, 1990, 1986, 1985, 1981, 1980, 1976, 1975, 1972, 1971, 1970, 1969, 1967, 1966, 1965, 1964, 1963, 1962, 1961, 1960, 1958, 1957, 1956, 1955, 1954, 1952, 1951, 1950, 1949, 1948, 1947, 1946, 1945, 1944, 1942, 1940, 1939, 1938, 1937, 1936, 1935, 1934, 1933, 1932, 1931, 1930, 1929, 1928, 1927, 1926, 1925, 1924, 1923, 1921, 1920
1225 5TH ST	2020, 2017, 2014, 2010, 2006, 2005, 2004, 2003, 2001, 2000, 1999, 1996, 1995, 1992, 1991, 1990, 1986, 1985, 1981, 1980, 1976, 1975, 1972, 1971, 1970, 1969, 1967, 1966, 1965, 1964, 1963, 1962, 1961, 1960, 1958, 1957, 1956, 1955, 1954, 1952, 1951, 1950, 1949, 1948, 1947, 1946, 1945, 1944, 1942, 1940, 1939, 1938, 1937, 1936, 1935, 1934, 1933, 1932, 1931, 1930, 1929, 1928, 1927, 1926, 1925, 1924, 1923, 1921, 1920
1225 5TH ST	2020, 2017, 2014, 2010, 2006, 2005, 2004, 2003, 2001, 2000, 1999, 1996, 1995, 1992, 1991, 1990, 1986, 1985, 1981, 1980, 1976, 1975, 1972, 1971, 1970, 1969, 1967, 1966, 1965, 1964, 1963, 1962, 1961, 1960, 1958, 1957, 1956, 1955, 1954, 1952, 1951, 1950, 1949, 1948, 1947, 1946, 1945, 1944, 1942, 1940, 1939, 1938, 1937, 1936, 1935, 1934, 1933, 1932, 1931, 1930, 1929, 1928, 1927, 1926, 1925, 1924, 1923, 1921, 1920
1225 5TH ST	2020, 2017, 2014, 2010, 2006, 2005, 2004, 2003, 2001, 2000, 1999, 1996, 1992, 1991, 1990, 1986, 1985, 1981, 1980, 1976, 1975, 1972, 1971, 1970, 1969, 1967, 1966, 1965, 1964, 1963, 1962, 1961, 1960, 1958, 1957, 1956, 1955, 1954, 1952, 1951, 1950, 1949, 1948, 1947, 1946, 1945, 1944, 1942, 1940, 1939, 1938, 1937, 1936, 1935, 1934, 1933, 1932, 1931, 1930, 1929, 1928, 1927, 1926, 1925, 1924, 1923, 1921, 1920

FINDINGS

Address Researched	Address Not Identified in Research Source
1225 5TH ST	2020, 2017, 2014, 2010, 2006, 2005, 2004, 2003, 2001, 2000, 1999, 1996, 1995, 1992, 1991, 1990, 1986, 1985, 1981, 1980, 1976, 1972, 1971, 1970, 1969, 1967, 1966, 1965, 1964, 1963, 1962, 1961, 1960, 1958, 1957, 1956, 1955, 1954, 1952, 1951, 1950, 1949, 1948, 1947, 1946, 1945, 1944, 1942, 1940, 1939, 1938, 1937, 1936, 1935, 1934, 1933, 1932, 1931, 1930, 1929, 1928, 1927, 1926, 1925, 1924, 1923, 1921, 1920
1225 5TH ST	2020, 2017, 2014, 2010, 2006, 2005, 2004, 2003, 2001, 2000, 1999, 1996, 1995, 1992, 1991, 1990, 1986, 1985, 1981, 1980, 1976, 1975, 1972, 1971, 1970, 1969, 1967, 1966, 1965, 1964, 1963, 1962, 1961, 1960, 1957, 1956, 1955, 1954, 1952, 1951, 1950, 1949, 1948, 1947, 1946, 1945, 1944, 1942, 1940, 1939, 1938, 1937, 1936, 1935, 1934, 1933, 1932, 1931, 1930, 1929, 1928, 1927, 1926, 1925, 1924, 1923, 1921, 1920
1225 5TH ST	2020, 2017, 2014, 2010, 2006, 2005, 2004, 2003, 2001, 2000, 1999, 1996, 1995, 1992, 1991, 1990, 1986, 1985, 1981, 1980, 1976, 1975, 1972, 1971, 1970, 1969, 1967, 1966, 1965, 1964, 1963, 1962, 1961, 1960, 1958, 1957, 1956, 1955, 1954, 1952, 1951, 1950, 1949, 1948, 1947, 1946, 1945, 1944, 1942, 1940, 1939, 1938, 1937, 1936, 1935, 1934, 1933, 1932, 1931, 1930, 1929, 1928, 1927, 1926, 1925, 1924, 1923, 1921, 1920
1225 5TH ST	2020, 2017, 2014, 2010, 2006, 2005, 2004, 2003, 2001, 2000, 1999, 1996, 1995, 1992, 1991, 1990, 1986, 1985, 1981, 1980, 1976, 1975, 1972, 1971, 1970, 1969, 1967, 1966, 1965, 1964, 1963, 1962, 1961, 1960, 1958, 1956, 1955, 1954, 1952, 1951, 1950, 1949, 1948, 1947, 1946, 1945, 1944, 1942, 1940, 1939, 1938, 1937, 1936, 1935, 1934, 1933, 1932, 1931, 1930, 1929, 1928, 1927, 1926, 1925, 1924, 1923, 1921, 1920
1225 S 5TH ST	2020, 2017, 2014, 2010, 2006, 2005, 2004, 2003, 2001, 2000, 1999, 1996, 1992, 1991, 1990, 1986, 1985, 1981, 1980, 1976, 1975, 1972, 1971, 1970, 1969, 1967, 1966, 1965, 1964, 1963, 1962, 1961, 1960, 1958, 1957, 1956, 1955, 1954, 1952, 1951, 1950, 1949, 1948, 1947, 1946, 1945, 1944, 1942, 1940, 1939, 1938, 1937, 1936, 1935, 1934, 1933, 1932, 1931, 1930, 1929, 1928, 1927, 1926, 1925, 1924, 1923, 1921, 1920
1225 S 5TH ST	2020, 2017, 2014, 2010, 2006, 2005, 2004, 2003, 2001, 1999, 1996, 1995, 1992, 1991, 1990, 1986, 1985, 1981, 1980, 1976, 1975, 1972, 1971, 1970, 1969, 1967, 1966, 1965, 1964, 1963, 1962, 1961, 1960, 1958, 1957, 1956, 1955, 1954, 1952, 1951, 1950, 1949, 1948, 1947, 1946, 1945, 1944, 1942, 1940, 1939, 1938, 1937, 1936, 1935, 1934, 1933, 1932, 1931, 1930, 1929, 1928, 1927, 1926, 1925, 1924, 1923, 1921, 1920
1225 S 5TH ST	2020, 2017, 2014, 2006, 2005, 2004, 2003, 2001, 2000, 1999, 1996, 1995, 1992, 1991, 1990, 1986, 1985, 1981, 1980, 1976, 1975, 1972, 1971, 1970, 1969, 1967, 1966, 1965, 1964, 1963, 1962, 1961, 1960, 1958, 1957, 1956, 1955, 1954, 1952, 1951, 1950, 1949, 1948, 1947, 1946, 1945, 1944, 1942, 1940, 1939, 1938, 1937, 1936, 1935, 1934, 1933, 1932, 1931, 1930, 1929, 1928, 1927, 1926, 1925, 1924, 1923, 1921, 1920
1225 S 5TH ST	2017, 2014, 2010, 2006, 2005, 2004, 2003, 2001, 2000, 1999, 1996, 1995, 1992, 1991, 1990, 1986, 1985, 1981, 1980, 1976, 1975, 1972, 1971, 1970, 1969, 1967, 1966, 1965, 1964, 1963, 1962, 1961, 1960, 1958, 1957, 1956, 1955, 1954, 1952, 1951, 1950, 1949, 1948, 1947, 1946, 1945, 1944, 1942, 1940, 1939, 1938, 1937, 1936, 1935, 1934, 1933, 1932, 1931, 1930, 1929, 1928, 1927, 1926, 1925, 1924, 1923, 1921, 1920
1225 S 5TH ST	2020, 2017, 2010, 2006, 2005, 2004, 2003, 2001, 2000, 1999, 1996, 1995, 1992, 1991, 1990, 1986, 1985, 1981, 1980, 1976, 1975, 1972, 1971, 1970, 1969, 1967, 1966, 1965, 1964, 1963, 1962, 1961, 1960, 1958, 1957, 1956, 1955, 1954, 1952, 1951, 1950, 1949, 1948, 1947, 1946, 1945, 1944, 1942, 1940, 1939, 1938, 1937, 1936, 1935, 1934, 1933, 1932, 1931, 1930, 1929, 1928, 1927, 1926, 1925, 1924, 1923, 1921, 1920

FINDINGS

Address Researched	Address Not Identified in Research Source
1226 5TH ST	2020, 2017, 2014, 2010, 2006, 2005, 2004, 2003, 2001, 2000, 1999, 1996, 1995, 1992, 1991, 1990, 1986, 1985, 1981, 1980, 1976, 1975, 1972, 1971, 1970, 1969, 1967, 1965, 1964, 1963, 1962, 1961, 1960, 1958, 1957, 1956, 1955, 1954, 1952, 1951, 1950, 1949, 1948, 1947, 1946, 1945, 1944, 1942, 1940, 1939, 1938, 1937, 1936, 1935, 1934, 1933, 1932, 1931, 1930, 1929, 1928, 1927, 1926, 1925, 1924, 1923, 1921, 1920
1228 5TH ST	2020, 2017, 2014, 2010, 2006, 2005, 2004, 2003, 2001, 2000, 1999, 1996, 1995, 1992, 1991, 1990, 1986, 1985, 1981, 1980, 1976, 1975, 1972, 1971, 1970, 1969, 1967, 1965, 1964, 1963, 1962, 1961, 1960, 1958, 1957, 1956, 1955, 1954, 1952, 1951, 1950, 1949, 1948, 1947, 1946, 1945, 1944, 1942, 1940, 1939, 1938, 1937, 1936, 1935, 1934, 1933, 1932, 1931, 1930, 1929, 1928, 1927, 1926, 1925, 1924, 1923, 1921, 1920
1228 5TH ST	2020, 2017, 2014, 2010, 2005, 2004, 2003, 2001, 2000, 1999, 1996, 1995, 1992, 1991, 1990, 1986, 1985, 1981, 1980, 1976, 1975, 1972, 1971, 1970, 1969, 1967, 1966, 1965, 1964, 1963, 1962, 1961, 1960, 1958, 1957, 1956, 1955, 1954, 1952, 1951, 1950, 1949, 1948, 1947, 1946, 1945, 1944, 1942, 1940, 1939, 1938, 1937, 1936, 1935, 1934, 1933, 1932, 1931, 1930, 1929, 1928, 1927, 1926, 1925, 1924, 1923, 1921, 1920
1228 6TH ST	2020, 2017, 2014, 2010, 2005, 2004, 2003, 2001, 2000, 1999, 1996, 1995, 1992, 1991, 1990, 1986, 1985, 1981, 1980, 1976, 1975, 1972, 1971, 1970, 1969, 1967, 1966, 1965, 1964, 1963, 1962, 1961, 1960, 1958, 1957, 1956, 1955, 1954, 1952, 1951, 1950, 1949, 1948, 1947, 1946, 1945, 1944, 1942, 1940, 1939, 1938, 1937, 1936, 1935, 1934, 1933, 1932, 1931, 1930, 1929, 1928, 1927, 1926, 1925, 1924, 1923, 1921, 1920
1228 6TH ST	2020, 2017, 2014, 2010, 2006, 2005, 2004, 2003, 2001, 2000, 1996, 1995, 1992, 1991, 1990, 1986, 1985, 1981, 1980, 1976, 1975, 1972, 1971, 1970, 1969, 1967, 1966, 1965, 1964, 1963, 1962, 1961, 1960, 1958, 1957, 1956, 1955, 1954, 1952, 1951, 1950, 1949, 1948, 1947, 1946, 1945, 1944, 1942, 1940, 1939, 1938, 1937, 1936, 1935, 1934, 1933, 1932, 1931, 1930, 1929, 1928, 1927, 1926, 1925, 1924, 1923, 1921, 1920
1228 6TH ST	2020, 2017, 2014, 2010, 2006, 2005, 2004, 2003, 2001, 2000, 1999, 1996, 1995, 1992, 1991, 1990, 1986, 1985, 1981, 1980, 1976, 1975, 1972, 1971, 1970, 1969, 1967, 1965, 1964, 1963, 1962, 1961, 1960, 1958, 1957, 1956, 1955, 1954, 1952, 1951, 1950, 1949, 1948, 1947, 1946, 1945, 1944, 1942, 1940, 1939, 1938, 1937, 1936, 1935, 1934, 1933, 1932, 1931, 1930, 1929, 1928, 1927, 1926, 1925, 1924, 1923, 1921, 1920
1228 6TH ST	2020, 2017, 2014, 2010, 2006, 2005, 2004, 2003, 2001, 2000, 1999, 1996, 1995, 1992, 1991, 1990, 1986, 1985, 1981, 1980, 1976, 1975, 1972, 1971, 1970, 1969, 1967, 1966, 1965, 1964, 1963, 1962, 1961, 1960, 1958, 1957, 1956, 1955, 1954, 1952, 1951, 1950, 1949, 1948, 1947, 1946, 1945, 1944, 1942, 1940, 1939, 1938, 1937, 1936, 1935, 1934, 1933, 1932, 1931, 1930, 1929, 1928, 1927, 1926, 1925, 1924, 1923, 1921, 1920
1228 S 5TH ST	2020, 2017, 2014, 2010, 2006, 2005, 2004, 2003, 2001, 2000, 1999, 1996, 1992, 1991, 1990, 1986, 1985, 1981, 1980, 1976, 1975, 1972, 1971, 1970, 1969, 1967, 1966, 1965, 1964, 1963, 1962, 1961, 1960, 1958, 1957, 1956, 1955, 1954, 1952, 1951, 1950, 1949, 1948, 1947, 1946, 1945, 1944, 1942, 1940, 1939, 1938, 1937, 1936, 1935, 1934, 1933, 1932, 1931, 1930, 1929, 1928, 1927, 1926, 1925, 1924, 1923, 1921, 1920

FINDINGS

Address Researched	Address Not Identified in Research Source
1228 S 5TH ST	2020, 2017, 2014, 2010, 2006, 2005, 2004, 2003, 2001, 1999, 1996, 1995, 1992, 1991, 1990, 1986, 1985, 1981, 1980, 1976, 1975, 1972, 1971, 1970, 1969, 1967, 1966, 1965, 1964, 1963, 1962, 1961, 1960, 1958, 1957, 1956, 1955, 1954, 1952, 1951, 1950, 1949, 1948, 1947, 1946, 1945, 1944, 1942, 1940, 1939, 1938, 1937, 1936, 1935, 1934, 1933, 1932, 1931, 1930, 1929, 1928, 1927, 1926, 1925, 1924, 1923, 1921, 1920
1228 S 5TH ST	2020, 2017, 2014, 2010, 2006, 2004, 2003, 2001, 2000, 1999, 1996, 1995, 1992, 1991, 1990, 1986, 1985, 1981, 1980, 1976, 1975, 1972, 1971, 1970, 1969, 1967, 1966, 1965, 1964, 1963, 1962, 1961, 1960, 1958, 1957, 1956, 1955, 1954, 1952, 1951, 1950, 1949, 1948, 1947, 1946, 1945, 1944, 1942, 1940, 1939, 1938, 1937, 1936, 1935, 1934, 1933, 1932, 1931, 1930, 1929, 1928, 1927, 1926, 1925, 1924, 1923, 1921, 1920
1228 S 5TH ST	2020, 2017, 2010, 2006, 2005, 2004, 2003, 2001, 2000, 1999, 1996, 1995, 1992, 1991, 1990, 1986, 1985, 1981, 1980, 1976, 1975, 1972, 1971, 1970, 1969, 1967, 1966, 1965, 1964, 1963, 1962, 1961, 1960, 1958, 1957, 1956, 1955, 1954, 1952, 1951, 1950, 1949, 1948, 1947, 1946, 1945, 1944, 1942, 1940, 1939, 1938, 1937, 1936, 1935, 1934, 1933, 1932, 1931, 1930, 1929, 1928, 1927, 1926, 1925, 1924, 1923, 1921, 1920
1228 S 5TH ST	2017, 2014, 2010, 2006, 2005, 2004, 2003, 2001, 2000, 1999, 1996, 1995, 1992, 1991, 1990, 1986, 1985, 1981, 1980, 1976, 1975, 1972, 1971, 1970, 1969, 1967, 1966, 1965, 1964, 1963, 1962, 1961, 1960, 1958, 1957, 1956, 1955, 1954, 1952, 1951, 1950, 1949, 1948, 1947, 1946, 1945, 1944, 1942, 1940, 1939, 1938, 1937, 1936, 1935, 1934, 1933, 1932, 1931, 1930, 1929, 1928, 1927, 1926, 1925, 1924, 1923, 1921, 1920
1228 S 5TH ST	2020, 2017, 2014, 2006, 2005, 2004, 2003, 2001, 2000, 1999, 1996, 1995, 1992, 1991, 1990, 1986, 1985, 1981, 1980, 1976, 1975, 1972, 1971, 1970, 1969, 1967, 1966, 1965, 1964, 1963, 1962, 1961, 1960, 1958, 1957, 1956, 1955, 1954, 1952, 1951, 1950, 1949, 1948, 1947, 1946, 1945, 1944, 1942, 1940, 1939, 1938, 1937, 1936, 1935, 1934, 1933, 1932, 1931, 1930, 1929, 1928, 1927, 1926, 1925, 1924, 1923, 1921, 1920
1228 S 6TH ST	2020, 2017, 2010, 2006, 2005, 2004, 2003, 2001, 2000, 1999, 1996, 1995, 1992, 1991, 1990, 1986, 1985, 1981, 1980, 1976, 1975, 1972, 1971, 1970, 1969, 1967, 1966, 1965, 1964, 1963, 1962, 1961, 1960, 1958, 1957, 1956, 1955, 1954, 1952, 1951, 1950, 1949, 1948, 1947, 1946, 1945, 1944, 1942, 1940, 1939, 1938, 1937, 1936, 1935, 1934, 1933, 1932, 1931, 1930, 1929, 1928, 1927, 1926, 1925, 1924, 1923, 1921, 1920
1228 S 6TH ST	2017, 2014, 2010, 2006, 2005, 2004, 2003, 2001, 2000, 1999, 1996, 1995, 1992, 1991, 1990, 1986, 1985, 1981, 1980, 1976, 1975, 1972, 1971, 1970, 1969, 1967, 1966, 1965, 1964, 1963, 1962, 1961, 1960, 1958, 1957, 1956, 1955, 1954, 1952, 1951, 1950, 1949, 1948, 1947, 1946, 1945, 1944, 1942, 1940, 1939, 1938, 1937, 1936, 1935, 1934, 1933, 1932, 1931, 1930, 1929, 1928, 1927, 1926, 1925, 1924, 1923, 1921, 1920
1228 S 6TH ST	2020, 2017, 2014, 2010, 2006, 2004, 2003, 2001, 2000, 1999, 1996, 1995, 1992, 1991, 1990, 1986, 1985, 1981, 1980, 1976, 1975, 1972, 1971, 1970, 1969, 1967, 1966, 1965, 1964, 1963, 1962, 1961, 1960, 1958, 1957, 1956, 1955, 1954, 1952, 1951, 1950, 1949, 1948, 1947, 1946, 1945, 1944, 1942, 1940, 1939, 1938, 1937, 1936, 1935, 1934, 1933, 1932, 1931, 1930, 1929, 1928, 1927, 1926, 1925, 1924, 1923, 1921, 1920
1228 S 6TH ST	2020, 2017, 2014, 2006, 2005, 2004, 2003, 2001, 2000, 1999, 1996, 1995, 1992, 1991, 1990, 1986, 1985, 1981, 1980, 1976, 1975, 1972, 1971, 1970, 1969, 1967, 1966, 1965, 1964, 1963, 1962, 1961, 1960, 1958, 1957, 1956, 1955, 1954, 1952, 1951, 1950, 1949, 1948, 1947, 1946, 1945, 1944, 1942, 1940, 1939, 1938, 1937, 1936, 1935, 1934, 1933, 1932, 1931, 1930, 1929, 1928, 1927, 1926, 1925, 1924, 1923, 1921, 1920

FINDINGS

Address Researched	Address Not Identified in Research Source
1228 S 6TH ST	2020, 2017, 2014, 2010, 2006, 2005, 2004, 2003, 2001, 1999, 1996, 1995, 1992, 1991, 1990, 1986, 1985, 1981, 1980, 1976, 1975, 1972, 1971, 1970, 1969, 1967, 1966, 1965, 1964, 1963, 1962, 1961, 1960, 1958, 1957, 1956, 1955, 1954, 1952, 1951, 1950, 1949, 1948, 1947, 1946, 1945, 1944, 1942, 1940, 1939, 1938, 1937, 1936, 1935, 1934, 1933, 1932, 1931, 1930, 1929, 1928, 1927, 1926, 1925, 1924, 1923, 1921, 1920
1229 5TH ST	2020, 2017, 2014, 2010, 2005, 2004, 2003, 2001, 2000, 1999, 1996, 1995, 1992, 1991, 1990, 1986, 1985, 1981, 1980, 1976, 1975, 1972, 1971, 1970, 1969, 1967, 1966, 1965, 1964, 1963, 1962, 1961, 1960, 1958, 1957, 1956, 1955, 1954, 1952, 1951, 1950, 1949, 1948, 1947, 1946, 1945, 1944, 1942, 1940, 1939, 1938, 1937, 1936, 1935, 1934, 1933, 1932, 1931, 1930, 1929, 1928, 1927, 1926, 1925, 1924, 1923, 1921, 1920
1229 5TH ST	2020, 2017, 2014, 2010, 2006, 2005, 2004, 2003, 2001, 2000, 1999, 1996, 1995, 1992, 1991, 1990, 1986, 1985, 1981, 1980, 1976, 1975, 1972, 1971, 1970, 1969, 1967, 1966, 1965, 1964, 1963, 1962, 1961, 1960, 1958, 1957, 1956, 1955, 1954, 1952, 1951, 1950, 1949, 1948, 1947, 1946, 1945, 1944, 1942, 1940, 1939, 1938, 1937, 1936, 1935, 1934, 1933, 1932, 1931, 1930, 1929, 1928, 1927, 1926, 1925, 1924, 1923, 1921, 1920
1229 5TH ST	2020, 2017, 2014, 2010, 2006, 2005, 2004, 2003, 2001, 2000, 1999, 1996, 1995, 1992, 1991, 1990, 1986, 1985, 1981, 1980, 1976, 1975, 1972, 1971, 1970, 1969, 1967, 1966, 1965, 1964, 1963, 1962, 1961, 1960, 1958, 1956, 1955, 1954, 1952, 1951, 1950, 1949, 1948, 1947, 1946, 1945, 1944, 1942, 1940, 1939, 1938, 1937, 1936, 1935, 1934, 1933, 1932, 1931, 1930, 1929, 1928, 1927, 1926, 1925, 1924, 1923, 1921, 1920
1229 5TH ST	2020, 2017, 2014, 2010, 2006, 2005, 2004, 2003, 2001, 2000, 1999, 1996, 1995, 1992, 1991, 1990, 1986, 1985, 1981, 1980, 1976, 1975, 1972, 1971, 1970, 1969, 1967, 1966, 1965, 1964, 1963, 1962, 1961, 1958, 1957, 1956, 1955, 1954, 1952, 1951, 1950, 1949, 1948, 1947, 1946, 1945, 1944, 1942, 1940, 1939, 1938, 1937, 1936, 1935, 1934, 1933, 1932, 1931, 1930, 1929, 1928, 1927, 1926, 1925, 1924, 1923, 1921, 1920
1229 5TH ST	2020, 2017, 2014, 2010, 2006, 2005, 2004, 2003, 2001, 2000, 1999, 1996, 1995, 1992, 1991, 1990, 1986, 1985, 1981, 1980, 1976, 1975, 1972, 1971, 1970, 1969, 1967, 1965, 1964, 1963, 1962, 1961, 1960, 1958, 1957, 1956, 1955, 1954, 1952, 1951, 1950, 1949, 1948, 1947, 1946, 1945, 1944, 1942, 1940, 1939, 1938, 1937, 1936, 1935, 1934, 1933, 1932, 1931, 1930, 1929, 1928, 1927, 1926, 1925, 1924, 1923, 1921, 1920
1229 S 5TH ST	2020, 2017, 2014, 2010, 2006, 2004, 2003, 2001, 2000, 1999, 1996, 1995, 1992, 1991, 1990, 1986, 1985, 1981, 1980, 1976, 1975, 1972, 1971, 1970, 1969, 1967, 1966, 1965, 1964, 1963, 1962, 1961, 1960, 1958, 1957, 1956, 1955, 1954, 1952, 1951, 1950, 1949, 1948, 1947, 1946, 1945, 1944, 1942, 1940, 1939, 1938, 1937, 1936, 1935, 1934, 1933, 1932, 1931, 1930, 1929, 1928, 1927, 1926, 1925, 1924, 1923, 1921, 1920
1229 S 5TH ST	2017, 2014, 2010, 2006, 2005, 2004, 2003, 2001, 2000, 1999, 1996, 1995, 1992, 1991, 1990, 1986, 1985, 1981, 1980, 1976, 1975, 1972, 1971, 1970, 1969, 1967, 1966, 1965, 1964, 1963, 1962, 1961, 1960, 1958, 1957, 1956, 1955, 1954, 1952, 1951, 1950, 1949, 1948, 1947, 1946, 1945, 1944, 1942, 1940, 1939, 1938, 1937, 1936, 1935, 1934, 1933, 1932, 1931, 1930, 1929, 1928, 1927, 1926, 1925, 1924, 1923, 1921, 1920
1229 S 5TH ST	2020, 2017, 2010, 2006, 2005, 2004, 2003, 2001, 2000, 1999, 1996, 1995, 1992, 1991, 1990, 1986, 1985, 1981, 1980, 1976, 1975, 1972, 1971, 1970, 1969, 1967, 1966, 1965, 1964, 1963, 1962, 1961, 1960, 1958, 1957, 1956, 1955, 1954, 1952, 1951, 1950, 1949, 1948, 1947, 1946, 1945, 1944, 1942, 1940, 1939, 1938, 1937, 1936, 1935, 1934, 1933, 1932, 1931, 1930, 1929, 1928, 1927, 1926, 1925, 1924, 1923, 1921, 1920

FINDINGS

Address Researched	Address Not Identified in Research Source
1229 S 5TH ST	2020, 2017, 2014, 2006, 2005, 2004, 2003, 2001, 2000, 1999, 1996, 1995, 1992, 1991, 1990, 1986, 1985, 1981, 1980, 1976, 1975, 1972, 1971, 1970, 1969, 1967, 1966, 1965, 1964, 1963, 1962, 1961, 1960, 1958, 1957, 1956, 1955, 1954, 1952, 1951, 1950, 1949, 1948, 1947, 1946, 1945, 1944, 1942, 1940, 1939, 1938, 1937, 1936, 1935, 1934, 1933, 1932, 1931, 1930, 1929, 1928, 1927, 1926, 1925, 1924, 1923, 1921, 1920
1229 S 5TH ST	2020, 2017, 2014, 2010, 2006, 2005, 2004, 2003, 2001, 1999, 1996, 1995, 1992, 1991, 1990, 1986, 1985, 1981, 1980, 1976, 1975, 1972, 1971, 1970, 1969, 1967, 1966, 1965, 1964, 1963, 1962, 1961, 1960, 1958, 1957, 1956, 1955, 1954, 1952, 1951, 1950, 1949, 1948, 1947, 1946, 1945, 1944, 1942, 1940, 1939, 1938, 1937, 1936, 1935, 1934, 1933, 1932, 1931, 1930, 1929, 1928, 1927, 1926, 1925, 1924, 1923, 1921, 1920
1229 S 5TH ST	2020, 2017, 2014, 2010, 2006, 2005, 2004, 2003, 2001, 2000, 1999, 1996, 1992, 1991, 1990, 1986, 1985, 1981, 1980, 1976, 1975, 1972, 1971, 1970, 1969, 1967, 1966, 1965, 1964, 1963, 1962, 1961, 1960, 1958, 1957, 1956, 1955, 1954, 1952, 1951, 1950, 1949, 1948, 1947, 1946, 1945, 1944, 1942, 1940, 1939, 1938, 1937, 1936, 1935, 1934, 1933, 1932, 1931, 1930, 1929, 1928, 1927, 1926, 1925, 1924, 1923, 1921, 1920
1232 5TH	2020, 2017, 2014, 2010, 2006, 2005, 2004, 2003, 2001, 2000, 1999, 1996, 1995, 1992, 1991, 1990, 1986, 1985, 1980, 1976, 1975, 1972, 1971, 1970, 1969, 1967, 1966, 1965, 1964, 1963, 1962, 1961, 1960, 1958, 1957, 1956, 1955, 1954, 1952, 1951, 1950, 1949, 1948, 1947, 1946, 1945, 1944, 1942, 1940, 1939, 1938, 1937, 1936, 1935, 1934, 1933, 1932, 1931, 1930, 1929, 1928, 1927, 1926, 1925, 1924, 1923, 1921, 1920
1232 5TH ST	2020, 2017, 2014, 2010, 2006, 2005, 2004, 2003, 2001, 2000, 1999, 1996, 1995, 1992, 1991, 1990, 1986, 1985, 1981, 1980, 1976, 1975, 1972, 1971, 1970, 1969, 1967, 1965, 1964, 1963, 1962, 1961, 1960, 1958, 1957, 1956, 1955, 1954, 1952, 1951, 1950, 1949, 1948, 1947, 1946, 1945, 1944, 1942, 1940, 1939, 1938, 1937, 1936, 1935, 1934, 1933, 1932, 1931, 1930, 1929, 1928, 1927, 1926, 1925, 1924, 1923, 1921, 1920
1232 5TH ST	2020, 2017, 2014, 2010, 2006, 2005, 2004, 2003, 2001, 2000, 1999, 1996, 1995, 1992, 1991, 1990, 1986, 1985, 1981, 1980, 1976, 1975, 1972, 1971, 1970, 1969, 1967, 1966, 1965, 1964, 1963, 1962, 1961, 1958, 1957, 1956, 1955, 1954, 1952, 1951, 1950, 1949, 1948, 1947, 1946, 1945, 1944, 1942, 1940, 1939, 1938, 1937, 1936, 1935, 1934, 1933, 1932, 1931, 1930, 1929, 1928, 1927, 1926, 1925, 1924, 1923, 1921, 1920
1232 5TH ST	2020, 2017, 2014, 2010, 2006, 2005, 2004, 2003, 2001, 2000, 1999, 1996, 1995, 1992, 1991, 1990, 1986, 1985, 1981, 1980, 1975, 1972, 1971, 1970, 1969, 1967, 1966, 1965, 1964, 1963, 1962, 1961, 1960, 1958, 1957, 1956, 1955, 1954, 1952, 1951, 1950, 1949, 1948, 1947, 1946, 1945, 1944, 1942, 1940, 1939, 1938, 1937, 1936, 1935, 1934, 1933, 1932, 1931, 1930, 1929, 1928, 1927, 1926, 1925, 1924, 1923, 1921, 1920
1232 5TH ST	2020, 2017, 2014, 2010, 2006, 2005, 2004, 2003, 2001, 2000, 1999, 1996, 1995, 1992, 1991, 1990, 1986, 1985, 1981, 1980, 1976, 1972, 1971, 1970, 1969, 1967, 1966, 1965, 1964, 1963, 1962, 1961, 1960, 1958, 1957, 1956, 1955, 1954, 1952, 1951, 1950, 1949, 1948, 1947, 1946, 1945, 1944, 1942, 1940, 1939, 1938, 1937, 1936, 1935, 1934, 1933, 1932, 1931, 1930, 1929, 1928, 1927, 1926, 1925, 1924, 1923, 1921, 1920
1232 5TH ST	2020, 2017, 2014, 2010, 2006, 2005, 2004, 2003, 2001, 2000, 1999, 1996, 1995, 1992, 1991, 1990, 1986, 1985, 1981, 1980, 1976, 1975, 1972, 1971, 1970, 1969, 1967, 1966, 1965, 1964, 1963, 1962, 1961, 1960, 1958, 1956, 1955, 1954, 1952, 1951, 1950, 1949, 1948, 1947, 1946, 1945, 1944, 1942, 1940, 1939, 1938, 1937, 1936, 1935, 1934, 1933, 1932, 1931, 1930, 1929, 1928, 1927, 1926, 1925, 1924, 1923, 1921, 1920

FINDINGS

Address Researched	Address Not Identified in Research Source
1232 5TH ST	2020, 2017, 2014, 2010, 2006, 2005, 2004, 2003, 2001, 2000, 1999, 1996, 1992, 1991, 1990, 1986, 1985, 1981, 1980, 1976, 1975, 1972, 1971, 1970, 1969, 1967, 1966, 1965, 1964, 1963, 1962, 1961, 1960, 1958, 1957, 1956, 1955, 1954, 1952, 1951, 1950, 1949, 1948, 1947, 1946, 1945, 1944, 1942, 1940, 1939, 1938, 1937, 1936, 1935, 1934, 1933, 1932, 1931, 1930, 1929, 1928, 1927, 1926, 1925, 1924, 1923, 1921, 1920
1232 5TH ST	2020, 2017, 2014, 2010, 2006, 2005, 2004, 2003, 2001, 2000, 1996, 1995, 1992, 1991, 1990, 1986, 1985, 1981, 1980, 1976, 1975, 1972, 1971, 1970, 1969, 1967, 1966, 1965, 1964, 1963, 1962, 1961, 1960, 1958, 1957, 1956, 1955, 1954, 1952, 1951, 1950, 1949, 1948, 1947, 1946, 1945, 1944, 1942, 1940, 1939, 1938, 1937, 1936, 1935, 1934, 1933, 1932, 1931, 1930, 1929, 1928, 1927, 1926, 1925, 1924, 1923, 1921, 1920
1232 5TH ST	2020, 2017, 2014, 2010, 2006, 2005, 2004, 2003, 2001, 2000, 1999, 1996, 1995, 1992, 1991, 1990, 1986, 1985, 1981, 1976, 1975, 1972, 1971, 1970, 1969, 1967, 1966, 1965, 1964, 1963, 1962, 1961, 1960, 1958, 1957, 1956, 1955, 1954, 1952, 1951, 1950, 1949, 1948, 1947, 1946, 1945, 1944, 1942, 1940, 1939, 1938, 1937, 1936, 1935, 1934, 1933, 1932, 1931, 1930, 1929, 1928, 1927, 1926, 1925, 1924, 1923, 1921, 1920
1232 5TH ST	2020, 2017, 2014, 2010, 2005, 2004, 2003, 2001, 2000, 1999, 1996, 1995, 1992, 1991, 1990, 1986, 1985, 1981, 1980, 1976, 1975, 1972, 1971, 1970, 1969, 1967, 1966, 1965, 1964, 1963, 1962, 1961, 1960, 1958, 1957, 1956, 1955, 1954, 1952, 1951, 1950, 1949, 1948, 1947, 1946, 1945, 1944, 1942, 1940, 1939, 1938, 1937, 1936, 1935, 1934, 1933, 1932, 1931, 1930, 1929, 1928, 1927, 1926, 1925, 1924, 1923, 1921, 1920
1232 6TH ST	2020, 2017, 2014, 2010, 2005, 2004, 2003, 2001, 2000, 1999, 1996, 1995, 1992, 1991, 1990, 1986, 1985, 1981, 1980, 1976, 1975, 1972, 1971, 1970, 1969, 1967, 1966, 1965, 1964, 1963, 1962, 1961, 1960, 1958, 1957, 1956, 1955, 1954, 1952, 1951, 1950, 1949, 1948, 1947, 1946, 1945, 1944, 1942, 1940, 1939, 1938, 1937, 1936, 1935, 1934, 1933, 1932, 1931, 1930, 1929, 1928, 1927, 1926, 1925, 1924, 1923, 1921, 1920
1232 6TH ST	2020, 2017, 2014, 2010, 2006, 2005, 2004, 2003, 2001, 2000, 1996, 1995, 1992, 1991, 1990, 1986, 1985, 1981, 1980, 1976, 1975, 1972, 1971, 1970, 1969, 1967, 1966, 1965, 1964, 1963, 1962, 1961, 1960, 1958, 1957, 1956, 1955, 1954, 1952, 1951, 1950, 1949, 1948, 1947, 1946, 1945, 1944, 1942, 1940, 1939, 1938, 1937, 1936, 1935, 1934, 1933, 1932, 1931, 1930, 1929, 1928, 1927, 1926, 1925, 1924, 1923, 1921, 1920
1232 6TH ST	2020, 2017, 2014, 2010, 2006, 2005, 2004, 2003, 2001, 2000, 1999, 1996, 1995, 1992, 1991, 1990, 1986, 1985, 1981, 1980, 1976, 1975, 1972, 1971, 1970, 1969, 1967, 1966, 1965, 1964, 1963, 1962, 1961, 1958, 1957, 1956, 1955, 1954, 1952, 1951, 1950, 1949, 1948, 1947, 1946, 1945, 1944, 1942, 1940, 1939, 1938, 1937, 1936, 1935, 1934, 1933, 1932, 1931, 1930, 1929, 1928, 1927, 1926, 1925, 1924, 1923, 1921, 1920
1232 6TH ST	2020, 2017, 2014, 2010, 2006, 2005, 2004, 2003, 2001, 2000, 1999, 1996, 1995, 1992, 1991, 1990, 1986, 1985, 1981, 1980, 1976, 1975, 1972, 1971, 1970, 1969, 1967, 1966, 1965, 1964, 1963, 1962, 1961, 1960, 1958, 1956, 1955, 1954, 1952, 1951, 1950, 1949, 1948, 1947, 1946, 1945, 1944, 1942, 1940, 1939, 1938, 1937, 1936, 1935, 1934, 1933, 1932, 1931, 1930, 1929, 1928, 1927, 1926, 1925, 1924, 1923, 1921, 1920
1232 6TH ST	2020, 2017, 2014, 2010, 2006, 2005, 2004, 2003, 2001, 2000, 1999, 1996, 1995, 1992, 1991, 1990, 1986, 1985, 1981, 1980, 1976, 1975, 1972, 1971, 1970, 1969, 1967, 1965, 1964, 1963, 1962, 1961, 1960, 1958, 1957, 1956, 1955, 1954, 1952, 1951, 1950, 1949, 1948, 1947, 1946, 1945, 1944, 1942, 1940, 1939, 1938, 1937, 1936, 1935, 1934, 1933, 1932, 1931, 1930, 1929, 1928, 1927, 1926, 1925, 1924, 1923, 1921, 1920

FINDINGS

Address Researched	Address Not Identified in Research Source
1232 6TH ST	2020, 2017, 2014, 2010, 2006, 2005, 2004, 2003, 2001, 2000, 1999, 1996, 1995, 1992, 1991, 1990, 1986, 1985, 1981, 1980, 1976, 1975, 1972, 1971, 1970, 1969, 1967, 1966, 1965, 1964, 1963, 1962, 1961, 1960, 1958, 1957, 1956, 1955, 1954, 1952, 1951, 1949, 1948, 1947, 1946, 1945, 1944, 1942, 1940, 1939, 1938, 1937, 1936, 1935, 1934, 1933, 1932, 1931, 1930, 1929, 1928, 1927, 1926, 1925, 1924, 1923, 1921, 1920
1232 S 5TH ST	2020, 2017, 2014, 2010, 2006, 2005, 2004, 2003, 2001, 2000, 1999, 1996, 1992, 1991, 1990, 1986, 1985, 1981, 1980, 1976, 1975, 1972, 1971, 1970, 1969, 1967, 1966, 1965, 1964, 1963, 1962, 1961, 1960, 1958, 1957, 1956, 1955, 1954, 1952, 1951, 1950, 1949, 1948, 1947, 1946, 1945, 1944, 1942, 1940, 1939, 1938, 1937, 1936, 1935, 1934, 1933, 1932, 1931, 1930, 1929, 1928, 1927, 1926, 1925, 1924, 1923, 1921, 1920
1232 S 5TH ST	2020, 2017, 2014, 2010, 2006, 2005, 2004, 2003, 2001, 1999, 1996, 1995, 1992, 1991, 1990, 1986, 1985, 1981, 1980, 1976, 1975, 1972, 1971, 1970, 1969, 1967, 1966, 1965, 1964, 1963, 1962, 1961, 1960, 1958, 1957, 1956, 1955, 1954, 1952, 1951, 1950, 1949, 1948, 1947, 1946, 1945, 1944, 1942, 1940, 1939, 1938, 1937, 1936, 1935, 1934, 1933, 1932, 1931, 1930, 1929, 1928, 1927, 1926, 1925, 1924, 1923, 1921, 1920
1232 S 5TH ST	2020, 2017, 2014, 2010, 2006, 2005, 2004, 2003, 2001, 2000, 1999, 1996, 1995, 1991, 1990, 1986, 1985, 1981, 1980, 1976, 1975, 1972, 1971, 1970, 1969, 1967, 1966, 1965, 1964, 1963, 1962, 1961, 1960, 1958, 1957, 1956, 1955, 1954, 1952, 1951, 1950, 1949, 1948, 1947, 1946, 1945, 1944, 1942, 1940, 1939, 1938, 1937, 1936, 1935, 1934, 1933, 1932, 1931, 1930, 1929, 1928, 1927, 1926, 1925, 1924, 1923, 1921, 1920
1232 S 5TH ST	2020, 2017, 2014, 2010, 2006, 2004, 2003, 2001, 2000, 1999, 1996, 1995, 1992, 1991, 1990, 1986, 1985, 1981, 1980, 1976, 1975, 1972, 1971, 1970, 1969, 1967, 1966, 1965, 1964, 1963, 1962, 1961, 1960, 1958, 1957, 1956, 1955, 1954, 1952, 1951, 1950, 1949, 1948, 1947, 1946, 1945, 1944, 1942, 1940, 1939, 1938, 1937, 1936, 1935, 1934, 1933, 1932, 1931, 1930, 1929, 1928, 1927, 1926, 1925, 1924, 1923, 1921, 1920
1232 S 5TH ST	2020, 2017, 2014, 2006, 2005, 2004, 2003, 2001, 2000, 1999, 1996, 1995, 1992, 1991, 1990, 1986, 1985, 1981, 1980, 1976, 1975, 1972, 1971, 1970, 1969, 1967, 1966, 1965, 1964, 1963, 1962, 1961, 1960, 1958, 1957, 1956, 1955, 1954, 1952, 1951, 1950, 1949, 1948, 1947, 1946, 1945, 1944, 1942, 1940, 1939, 1938, 1937, 1936, 1935, 1934, 1933, 1932, 1931, 1930, 1929, 1928, 1927, 1926, 1925, 1924, 1923, 1921, 1920
1232 S 5TH ST	2020, 2017, 2010, 2006, 2005, 2004, 2003, 2001, 2000, 1999, 1996, 1995, 1992, 1991, 1990, 1986, 1985, 1981, 1980, 1976, 1975, 1972, 1971, 1970, 1969, 1967, 1966, 1965, 1964, 1963, 1962, 1961, 1960, 1958, 1957, 1956, 1955, 1954, 1952, 1951, 1950, 1949, 1948, 1947, 1946, 1945, 1944, 1942, 1940, 1939, 1938, 1937, 1936, 1935, 1934, 1933, 1932, 1931, 1930, 1929, 1928, 1927, 1926, 1925, 1924, 1923, 1921, 1920
1232 S 5TH ST	2017, 2014, 2010, 2006, 2005, 2004, 2003, 2001, 2000, 1999, 1996, 1995, 1992, 1991, 1990, 1986, 1985, 1981, 1980, 1976, 1975, 1972, 1971, 1970, 1969, 1967, 1966, 1965, 1964, 1963, 1962, 1961, 1960, 1958, 1957, 1956, 1955, 1954, 1952, 1951, 1950, 1949, 1948, 1947, 1946, 1945, 1944, 1942, 1940, 1939, 1938, 1937, 1936, 1935, 1934, 1933, 1932, 1931, 1930, 1929, 1928, 1927, 1926, 1925, 1924, 1923, 1921, 1920
1232 S 6TH ST	2017, 2014, 2010, 2006, 2005, 2004, 2003, 2001, 2000, 1999, 1996, 1995, 1992, 1991, 1990, 1986, 1985, 1981, 1980, 1976, 1975, 1972, 1971, 1970, 1969, 1967, 1966, 1965, 1964, 1963, 1962, 1961, 1960, 1958, 1957, 1956, 1955, 1954, 1952, 1951, 1950, 1949, 1948, 1947, 1946, 1945, 1944, 1942, 1940, 1939, 1938, 1937, 1936, 1935, 1934, 1933, 1932, 1931, 1930, 1929, 1928, 1927, 1926, 1925, 1924, 1923, 1921, 1920

FINDINGS

Address Researched	Address Not Identified in Research Source
1232 S 6TH ST	2020, 2017, 2010, 2006, 2005, 2004, 2003, 2001, 2000, 1999, 1996, 1995, 1992, 1991, 1990, 1986, 1985, 1981, 1980, 1976, 1975, 1972, 1971, 1970, 1969, 1967, 1966, 1965, 1964, 1963, 1962, 1961, 1960, 1958, 1957, 1956, 1955, 1954, 1952, 1951, 1950, 1949, 1948, 1947, 1946, 1945, 1944, 1942, 1940, 1939, 1938, 1937, 1936, 1935, 1934, 1933, 1932, 1931, 1930, 1929, 1928, 1927, 1926, 1925, 1924, 1923, 1921, 1920
1232 S 6TH ST	2020, 2017, 2014, 2010, 2006, 2004, 2003, 2001, 2000, 1999, 1996, 1995, 1992, 1991, 1990, 1986, 1985, 1981, 1980, 1976, 1975, 1972, 1971, 1970, 1969, 1967, 1966, 1965, 1964, 1963, 1962, 1961, 1960, 1958, 1957, 1956, 1955, 1954, 1952, 1951, 1950, 1949, 1948, 1947, 1946, 1945, 1944, 1942, 1940, 1939, 1938, 1937, 1936, 1935, 1934, 1933, 1932, 1931, 1930, 1929, 1928, 1927, 1926, 1925, 1924, 1923, 1921, 1920
1232 S 6TH ST	2020, 2017, 2014, 2006, 2005, 2004, 2003, 2001, 2000, 1999, 1996, 1995, 1992, 1991, 1990, 1986, 1985, 1981, 1980, 1976, 1975, 1972, 1971, 1970, 1969, 1967, 1966, 1965, 1964, 1963, 1962, 1961, 1960, 1958, 1957, 1956, 1955, 1954, 1952, 1951, 1950, 1949, 1948, 1947, 1946, 1945, 1944, 1942, 1940, 1939, 1938, 1937, 1936, 1935, 1934, 1933, 1932, 1931, 1930, 1929, 1928, 1927, 1926, 1925, 1924, 1923, 1921, 1920
1232 S 6TH ST	2020, 2017, 2014, 2010, 2006, 2005, 2004, 2003, 2001, 1999, 1996, 1995, 1992, 1991, 1990, 1986, 1985, 1981, 1980, 1976, 1975, 1972, 1971, 1970, 1969, 1967, 1966, 1965, 1964, 1963, 1962, 1961, 1960, 1958, 1957, 1956, 1955, 1954, 1952, 1951, 1950, 1949, 1948, 1947, 1946, 1945, 1944, 1942, 1940, 1939, 1938, 1937, 1936, 1935, 1934, 1933, 1932, 1931, 1930, 1929, 1928, 1927, 1926, 1925, 1924, 1923, 1921, 1920
1232 S 6TH ST	2020, 2017, 2014, 2010, 2006, 2005, 2004, 2003, 2001, 2000, 1999, 1996, 1992, 1991, 1990, 1986, 1985, 1981, 1980, 1976, 1975, 1972, 1971, 1970, 1969, 1967, 1966, 1965, 1964, 1963, 1962, 1961, 1960, 1958, 1957, 1956, 1955, 1954, 1952, 1951, 1950, 1949, 1948, 1947, 1946, 1945, 1944, 1942, 1940, 1939, 1938, 1937, 1936, 1935, 1934, 1933, 1932, 1931, 1930, 1929, 1928, 1927, 1926, 1925, 1924, 1923, 1921, 1920
1233 5TH ST	2020, 2017, 2014, 2010, 2006, 2005, 2004, 2003, 2001, 2000, 1996, 1995, 1992, 1991, 1990, 1986, 1985, 1981, 1980, 1976, 1975, 1972, 1971, 1970, 1969, 1967, 1966, 1965, 1964, 1963, 1962, 1961, 1960, 1958, 1957, 1956, 1955, 1954, 1952, 1951, 1950, 1949, 1948, 1947, 1946, 1945, 1944, 1942, 1940, 1939, 1938, 1937, 1936, 1935, 1934, 1933, 1932, 1931, 1930, 1929, 1928, 1927, 1926, 1925, 1924, 1923, 1921, 1920
1233 5TH ST	2020, 2017, 2014, 2010, 2006, 2005, 2004, 2003, 2001, 2000, 1999, 1996, 1995, 1992, 1991, 1990, 1986, 1985, 1981, 1976, 1975, 1972, 1971, 1970, 1969, 1967, 1966, 1965, 1964, 1963, 1962, 1961, 1960, 1958, 1957, 1956, 1955, 1954, 1952, 1951, 1950, 1949, 1948, 1947, 1946, 1945, 1944, 1942, 1940, 1939, 1938, 1937, 1936, 1935, 1934, 1933, 1932, 1931, 1930, 1929, 1928, 1927, 1926, 1925, 1924, 1923, 1921, 1920
1233 5TH ST	2020, 2017, 2014, 2010, 2005, 2004, 2003, 2001, 2000, 1999, 1996, 1995, 1992, 1991, 1990, 1986, 1985, 1981, 1980, 1976, 1975, 1972, 1971, 1970, 1969, 1967, 1966, 1965, 1964, 1963, 1962, 1961, 1960, 1958, 1957, 1956, 1955, 1954, 1952, 1951, 1950, 1949, 1948, 1947, 1946, 1945, 1944, 1942, 1940, 1939, 1938, 1937, 1936, 1935, 1934, 1933, 1932, 1931, 1930, 1929, 1928, 1927, 1926, 1925, 1924, 1923, 1921, 1920
1233 5TH ST	2020, 2017, 2014, 2010, 2006, 2005, 2004, 2003, 2001, 2000, 1999, 1996, 1995, 1992, 1991, 1990, 1986, 1985, 1981, 1980, 1976, 1972, 1971, 1970, 1969, 1967, 1966, 1965, 1964, 1963, 1962, 1961, 1960, 1958, 1957, 1956, 1955, 1954, 1952, 1951, 1950, 1949, 1948, 1947, 1946, 1945, 1944, 1942, 1940, 1939, 1938, 1937, 1936, 1935, 1934, 1933, 1932, 1931, 1930, 1929, 1928, 1927, 1926, 1925, 1924, 1923, 1921, 1920

FINDINGS

Address Researched	Address Not Identified in Research Source
1233 5TH ST	2020, 2017, 2014, 2010, 2006, 2005, 2004, 2003, 2001, 2000, 1999, 1996, 1995, 1992, 1991, 1990, 1986, 1985, 1981, 1980, 1976, 1975, 1972, 1971, 1970, 1969, 1967, 1966, 1965, 1964, 1963, 1962, 1961, 1958, 1957, 1956, 1955, 1954, 1952, 1951, 1950, 1949, 1948, 1947, 1946, 1945, 1944, 1942, 1940, 1939, 1938, 1937, 1936, 1935, 1934, 1933, 1932, 1931, 1930, 1929, 1928, 1927, 1926, 1925, 1924, 1923, 1921, 1920
1233 5TH ST	2020, 2017, 2014, 2010, 2006, 2005, 2004, 2003, 2001, 2000, 1999, 1996, 1995, 1992, 1991, 1990, 1986, 1985, 1981, 1980, 1976, 1975, 1972, 1971, 1970, 1969, 1967, 1965, 1964, 1963, 1962, 1961, 1960, 1958, 1957, 1956, 1955, 1954, 1952, 1951, 1950, 1949, 1948, 1947, 1946, 1945, 1944, 1942, 1940, 1939, 1938, 1937, 1936, 1935, 1934, 1933, 1932, 1931, 1930, 1929, 1928, 1927, 1926, 1925, 1924, 1923, 1921, 1920
1233 5TH ST	2020, 2017, 2014, 2010, 2006, 2005, 2004, 2003, 2001, 2000, 1999, 1996, 1995, 1992, 1991, 1990, 1986, 1985, 1981, 1980, 1976, 1975, 1972, 1971, 1970, 1969, 1967, 1966, 1965, 1964, 1963, 1962, 1961, 1960, 1958, 1957, 1956, 1955, 1954, 1952, 1951, 1950, 1949, 1948, 1947, 1946, 1945, 1944, 1942, 1940, 1939, 1938, 1937, 1936, 1935, 1934, 1933, 1932, 1931, 1930, 1929, 1928, 1927, 1926, 1925, 1924, 1923, 1921, 1920
1233 5TH ST	2020, 2017, 2014, 2010, 2006, 2005, 2004, 2003, 2001, 2000, 1999, 1996, 1995, 1992, 1991, 1990, 1986, 1985, 1981, 1980, 1976, 1975, 1972, 1971, 1970, 1969, 1967, 1966, 1965, 1964, 1963, 1962, 1961, 1960, 1958, 1956, 1955, 1954, 1952, 1951, 1950, 1949, 1948, 1947, 1946, 1945, 1944, 1942, 1940, 1939, 1938, 1937, 1936, 1935, 1934, 1933, 1932, 1931, 1930, 1929, 1928, 1927, 1926, 1925, 1924, 1923, 1921, 1920
1233 S 5TH ST	2020, 2017, 2014, 2010, 2006, 2004, 2003, 2001, 2000, 1999, 1996, 1995, 1992, 1991, 1990, 1986, 1985, 1981, 1980, 1976, 1975, 1972, 1971, 1970, 1969, 1967, 1966, 1965, 1964, 1963, 1962, 1961, 1960, 1958, 1957, 1956, 1955, 1954, 1952, 1951, 1950, 1949, 1948, 1947, 1946, 1945, 1944, 1942, 1940, 1939, 1938, 1937, 1936, 1935, 1934, 1933, 1932, 1931, 1930, 1929, 1928, 1927, 1926, 1925, 1924, 1923, 1921, 1920
1233 S 5TH ST	2020, 2017, 2014, 2006, 2005, 2004, 2003, 2001, 2000, 1999, 1996, 1995, 1992, 1991, 1990, 1986, 1985, 1981, 1980, 1976, 1975, 1972, 1971, 1970, 1969, 1967, 1966, 1965, 1964, 1963, 1962, 1961, 1960, 1958, 1957, 1956, 1955, 1954, 1952, 1951, 1950, 1949, 1948, 1947, 1946, 1945, 1944, 1942, 1940, 1939, 1938, 1937, 1936, 1935, 1934, 1933, 1932, 1931, 1930, 1929, 1928, 1927, 1926, 1925, 1924, 1923, 1921, 1920
1233 S 5TH ST	2017, 2014, 2010, 2006, 2005, 2004, 2003, 2001, 2000, 1999, 1996, 1995, 1992, 1991, 1990, 1986, 1985, 1981, 1980, 1976, 1975, 1972, 1971, 1970, 1969, 1967, 1966, 1965, 1964, 1963, 1962, 1961, 1960, 1958, 1957, 1956, 1955, 1954, 1952, 1951, 1950, 1949, 1948, 1947, 1946, 1945, 1944, 1942, 1940, 1939, 1938, 1937, 1936, 1935, 1934, 1933, 1932, 1931, 1930, 1929, 1928, 1927, 1926, 1925, 1924, 1923, 1921, 1920
1233 S 5TH ST	2020, 2017, 2010, 2006, 2005, 2004, 2003, 2001, 2000, 1999, 1996, 1995, 1992, 1991, 1990, 1986, 1985, 1981, 1980, 1976, 1975, 1972, 1971, 1970, 1969, 1967, 1966, 1965, 1964, 1963, 1962, 1961, 1960, 1958, 1957, 1956, 1955, 1954, 1952, 1951, 1950, 1949, 1948, 1947, 1946, 1945, 1944, 1942, 1940, 1939, 1938, 1937, 1936, 1935, 1934, 1933, 1932, 1931, 1930, 1929, 1928, 1927, 1926, 1925, 1924, 1923, 1921, 1920
1233 S 5TH ST	2020, 2017, 2014, 2010, 2006, 2005, 2004, 2003, 2001, 2000, 1999, 1996, 1995, 1991, 1990, 1986, 1985, 1981, 1980, 1976, 1975, 1972, 1971, 1970, 1969, 1967, 1966, 1965, 1964, 1963, 1962, 1961, 1960, 1958, 1957, 1956, 1955, 1954, 1952, 1951, 1950, 1949, 1948, 1947, 1946, 1945, 1944, 1942, 1940, 1939, 1938, 1937, 1936, 1935, 1934, 1933, 1932, 1931, 1930, 1929, 1928, 1927, 1926, 1925, 1924, 1923, 1921, 1920

FINDINGS

Address Researched	Address Not Identified in Research Source
1233 S 5TH ST	2020, 2017, 2014, 2010, 2006, 2005, 2004, 2003, 2001, 1999, 1996, 1995, 1992, 1991, 1990, 1986, 1985, 1981, 1980, 1976, 1975, 1972, 1971, 1970, 1969, 1967, 1966, 1965, 1964, 1963, 1962, 1961, 1960, 1958, 1957, 1956, 1955, 1954, 1952, 1951, 1950, 1949, 1948, 1947, 1946, 1945, 1944, 1942, 1940, 1939, 1938, 1937, 1936, 1935, 1934, 1933, 1932, 1931, 1930, 1929, 1928, 1927, 1926, 1925, 1924, 1923, 1921, 1920
1233 S 5TH ST	2020, 2017, 2014, 2010, 2006, 2005, 2004, 2003, 2001, 2000, 1999, 1996, 1992, 1991, 1990, 1986, 1985, 1981, 1980, 1976, 1975, 1972, 1971, 1970, 1969, 1967, 1966, 1965, 1964, 1963, 1962, 1961, 1960, 1958, 1957, 1956, 1955, 1954, 1952, 1951, 1950, 1949, 1948, 1947, 1946, 1945, 1944, 1942, 1940, 1939, 1938, 1937, 1936, 1935, 1934, 1933, 1932, 1931, 1930, 1929, 1928, 1927, 1926, 1925, 1924, 1923, 1921, 1920
1234 S 5TH ST	2020, 2017, 2014, 2010, 2006, 2005, 2004, 2003, 2001, 2000, 1999, 1996, 1992, 1991, 1990, 1986, 1985, 1981, 1980, 1976, 1975, 1972, 1971, 1970, 1969, 1967, 1966, 1965, 1964, 1963, 1962, 1961, 1960, 1958, 1957, 1956, 1955, 1954, 1952, 1951, 1950, 1949, 1948, 1947, 1946, 1945, 1944, 1942, 1940, 1939, 1938, 1937, 1936, 1935, 1934, 1933, 1932, 1931, 1930, 1929, 1928, 1927, 1926, 1925, 1924, 1923, 1921, 1920
1235 S 5TH ST	2020, 2017, 2010, 2006, 2005, 2004, 2003, 2001, 2000, 1999, 1996, 1995, 1992, 1991, 1990, 1986, 1985, 1981, 1980, 1976, 1975, 1972, 1971, 1970, 1969, 1967, 1966, 1965, 1964, 1963, 1962, 1961, 1960, 1958, 1957, 1956, 1955, 1954, 1952, 1951, 1950, 1949, 1948, 1947, 1946, 1945, 1944, 1942, 1940, 1939, 1938, 1937, 1936, 1935, 1934, 1933, 1932, 1931, 1930, 1929, 1928, 1927, 1926, 1925, 1924, 1923, 1921, 1920
1235 S 5TH ST	2020, 2017, 2014, 2006, 2005, 2004, 2003, 2001, 2000, 1999, 1996, 1995, 1992, 1991, 1990, 1986, 1985, 1981, 1980, 1976, 1975, 1972, 1971, 1970, 1969, 1967, 1966, 1965, 1964, 1963, 1962, 1961, 1960, 1958, 1957, 1956, 1955, 1954, 1952, 1951, 1950, 1949, 1948, 1947, 1946, 1945, 1944, 1942, 1940, 1939, 1938, 1937, 1936, 1935, 1934, 1933, 1932, 1931, 1930, 1929, 1928, 1927, 1926, 1925, 1924, 1923, 1921, 1920
1235 S 5TH ST	2020, 2017, 2014, 2010, 2006, 2004, 2003, 2001, 2000, 1999, 1996, 1995, 1992, 1991, 1990, 1986, 1985, 1981, 1980, 1976, 1975, 1972, 1971, 1970, 1969, 1967, 1966, 1965, 1964, 1963, 1962, 1961, 1960, 1958, 1957, 1956, 1955, 1954, 1952, 1951, 1950, 1949, 1948, 1947, 1946, 1945, 1944, 1942, 1940, 1939, 1938, 1937, 1936, 1935, 1934, 1933, 1932, 1931, 1930, 1929, 1928, 1927, 1926, 1925, 1924, 1923, 1921, 1920
1236 5TH ST	2020, 2017, 2014, 2010, 2005, 2004, 2003, 2001, 2000, 1999, 1996, 1995, 1992, 1991, 1990, 1986, 1985, 1981, 1980, 1976, 1975, 1972, 1971, 1970, 1969, 1967, 1966, 1965, 1964, 1963, 1962, 1961, 1960, 1958, 1957, 1956, 1955, 1954, 1952, 1951, 1950, 1949, 1948, 1947, 1946, 1945, 1944, 1942, 1940, 1939, 1938, 1937, 1936, 1935, 1934, 1933, 1932, 1931, 1930, 1929, 1928, 1927, 1926, 1925, 1924, 1923, 1921, 1920
1236 5TH ST	2020, 2017, 2014, 2010, 2006, 2005, 2004, 2003, 2001, 2000, 1996, 1995, 1992, 1991, 1990, 1986, 1985, 1981, 1980, 1976, 1975, 1972, 1971, 1970, 1969, 1967, 1966, 1965, 1964, 1963, 1962, 1961, 1960, 1958, 1957, 1956, 1955, 1954, 1952, 1951, 1950, 1949, 1948, 1947, 1946, 1945, 1944, 1942, 1940, 1939, 1938, 1937, 1936, 1935, 1934, 1933, 1932, 1931, 1930, 1929, 1928, 1927, 1926, 1925, 1924, 1923, 1921, 1920
1236 5TH ST	2020, 2017, 2014, 2010, 2006, 2005, 2004, 2003, 2001, 2000, 1999, 1996, 1995, 1992, 1991, 1990, 1986, 1981, 1980, 1976, 1975, 1972, 1971, 1970, 1969, 1967, 1966, 1965, 1964, 1963, 1962, 1961, 1960, 1958, 1957, 1956, 1955, 1954, 1952, 1951, 1950, 1949, 1948, 1947, 1946, 1945, 1944, 1942, 1940, 1939, 1938, 1937, 1936, 1935, 1934, 1933, 1932, 1931, 1930, 1929, 1928, 1927, 1926, 1925, 1924, 1923, 1921, 1920

FINDINGS

Address Researched	Address Not Identified in Research Source
1236 5TH ST	2020, 2017, 2014, 2010, 2006, 2005, 2004, 2003, 2001, 2000, 1999, 1996, 1995, 1992, 1991, 1990, 1986, 1985, 1981, 1980, 1976, 1975, 1972, 1971, 1970, 1969, 1967, 1966, 1965, 1964, 1963, 1962, 1961, 1960, 1958, 1956, 1955, 1954, 1952, 1951, 1950, 1949, 1948, 1947, 1946, 1945, 1944, 1942, 1940, 1939, 1938, 1937, 1936, 1935, 1934, 1933, 1932, 1931, 1930, 1929, 1928, 1927, 1926, 1925, 1924, 1923, 1921, 1920
1236 5TH ST	2020, 2017, 2014, 2010, 2006, 2005, 2004, 2003, 2001, 2000, 1999, 1996, 1995, 1992, 1991, 1990, 1986, 1985, 1981, 1980, 1976, 1975, 1972, 1971, 1970, 1969, 1967, 1966, 1965, 1964, 1963, 1962, 1961, 1960, 1958, 1957, 1956, 1955, 1954, 1952, 1951, 1949, 1948, 1947, 1946, 1945, 1944, 1942, 1940, 1939, 1938, 1937, 1936, 1935, 1934, 1933, 1932, 1931, 1930, 1929, 1928, 1927, 1926, 1925, 1924, 1923, 1921, 1920
1236 5TH ST	2020, 2017, 2014, 2010, 2006, 2005, 2004, 2003, 2001, 2000, 1999, 1996, 1995, 1992, 1991, 1990, 1986, 1985, 1981, 1980, 1976, 1975, 1972, 1971, 1970, 1969, 1967, 1965, 1964, 1963, 1962, 1961, 1960, 1958, 1957, 1956, 1955, 1954, 1952, 1951, 1950, 1949, 1948, 1947, 1946, 1945, 1944, 1942, 1940, 1939, 1938, 1937, 1936, 1935, 1934, 1933, 1932, 1931, 1930, 1929, 1928, 1927, 1926, 1925, 1924, 1923, 1921, 1920
1236 5TH ST	2020, 2017, 2014, 2010, 2006, 2005, 2004, 2003, 2001, 2000, 1999, 1996, 1995, 1992, 1991, 1990, 1986, 1985, 1981, 1980, 1976, 1975, 1972, 1971, 1970, 1969, 1967, 1966, 1965, 1964, 1963, 1962, 1961, 1958, 1957, 1956, 1955, 1954, 1952, 1951, 1950, 1949, 1948, 1947, 1946, 1945, 1944, 1942, 1940, 1939, 1938, 1937, 1936, 1935, 1934, 1933, 1932, 1931, 1930, 1929, 1928, 1927, 1926, 1925, 1924, 1923, 1921, 1920
1236 5TH ST	2020, 2017, 2014, 2010, 2006, 2005, 2004, 2003, 2001, 2000, 1999, 1996, 1995, 1992, 1991, 1990, 1986, 1985, 1981, 1980, 1976, 1972, 1971, 1970, 1969, 1967, 1966, 1965, 1964, 1963, 1962, 1961, 1960, 1958, 1957, 1956, 1955, 1954, 1952, 1951, 1950, 1949, 1948, 1947, 1946, 1945, 1944, 1942, 1940, 1939, 1938, 1937, 1936, 1935, 1934, 1933, 1932, 1931, 1930, 1929, 1928, 1927, 1926, 1925, 1924, 1923, 1921, 1920
1236 6TH ST	2020, 2017, 2014, 2010, 2006, 2005, 2004, 2003, 2001, 2000, 1999, 1996, 1995, 1992, 1991, 1990, 1986, 1985, 1981, 1980, 1976, 1975, 1972, 1971, 1970, 1969, 1967, 1965, 1964, 1963, 1962, 1961, 1960, 1958, 1957, 1956, 1955, 1954, 1952, 1951, 1950, 1949, 1948, 1947, 1946, 1945, 1944, 1942, 1940, 1939, 1938, 1937, 1936, 1935, 1934, 1933, 1932, 1931, 1930, 1929, 1928, 1927, 1926, 1925, 1924, 1923, 1921, 1920
1236 6TH ST	2020, 2017, 2014, 2010, 2006, 2005, 2004, 2003, 2001, 2000, 1999, 1996, 1992, 1991, 1990, 1986, 1985, 1981, 1980, 1976, 1975, 1972, 1971, 1970, 1969, 1967, 1966, 1965, 1964, 1963, 1962, 1961, 1960, 1958, 1957, 1956, 1955, 1954, 1952, 1951, 1950, 1949, 1948, 1947, 1946, 1945, 1944, 1942, 1940, 1939, 1938, 1937, 1936, 1935, 1934, 1933, 1932, 1931, 1930, 1929, 1928, 1927, 1926, 1925, 1924, 1923, 1921, 1920
1236 6TH ST	2020, 2017, 2014, 2010, 2006, 2005, 2004, 2003, 2001, 2000, 1996, 1995, 1992, 1991, 1990, 1986, 1985, 1981, 1980, 1976, 1975, 1972, 1971, 1970, 1969, 1967, 1966, 1965, 1964, 1963, 1962, 1961, 1960, 1958, 1957, 1956, 1955, 1954, 1952, 1951, 1950, 1949, 1948, 1947, 1946, 1945, 1944, 1942, 1940, 1939, 1938, 1937, 1936, 1935, 1934, 1933, 1932, 1931, 1930, 1929, 1928, 1927, 1926, 1925, 1924, 1923, 1921, 1920
1236 6TH ST	2020, 2017, 2014, 2010, 2005, 2004, 2003, 2001, 2000, 1999, 1996, 1995, 1992, 1991, 1990, 1986, 1985, 1981, 1980, 1976, 1975, 1972, 1971, 1970, 1969, 1967, 1966, 1965, 1964, 1963, 1962, 1961, 1960, 1958, 1957, 1956, 1955, 1954, 1952, 1951, 1950, 1949, 1948, 1947, 1946, 1945, 1944, 1942, 1940, 1939, 1938, 1937, 1936, 1935, 1934, 1933, 1932, 1931, 1930, 1929, 1928, 1927, 1926, 1925, 1924, 1923, 1921, 1920

FINDINGS

Address Researched	Address Not Identified in Research Source
1236 S 5TH ST	2020, 2017, 2014, 2010, 2006, 2004, 2003, 2001, 2000, 1999, 1996, 1995, 1992, 1991, 1990, 1986, 1985, 1981, 1980, 1976, 1975, 1972, 1971, 1970, 1969, 1967, 1966, 1965, 1964, 1963, 1962, 1961, 1960, 1958, 1957, 1956, 1955, 1954, 1952, 1951, 1950, 1949, 1948, 1947, 1946, 1945, 1944, 1942, 1940, 1939, 1938, 1937, 1936, 1935, 1934, 1933, 1932, 1931, 1930, 1929, 1928, 1927, 1926, 1925, 1924, 1923, 1921, 1920
1236 S 5TH ST	2020, 2017, 2010, 2006, 2005, 2004, 2003, 2001, 2000, 1999, 1996, 1995, 1992, 1991, 1990, 1986, 1985, 1981, 1980, 1976, 1975, 1972, 1971, 1970, 1969, 1967, 1966, 1965, 1964, 1963, 1962, 1961, 1960, 1958, 1957, 1956, 1955, 1954, 1952, 1951, 1950, 1949, 1948, 1947, 1946, 1945, 1944, 1942, 1940, 1939, 1938, 1937, 1936, 1935, 1934, 1933, 1932, 1931, 1930, 1929, 1928, 1927, 1926, 1925, 1924, 1923, 1921, 1920
1236 S 5TH ST	2020, 2017, 2014, 2010, 2006, 2005, 2004, 2003, 2001, 2000, 1999, 1996, 1992, 1991, 1990, 1986, 1985, 1981, 1980, 1976, 1975, 1972, 1971, 1970, 1969, 1967, 1966, 1965, 1964, 1963, 1962, 1961, 1960, 1958, 1957, 1956, 1955, 1954, 1952, 1951, 1950, 1949, 1948, 1947, 1946, 1945, 1944, 1942, 1940, 1939, 1938, 1937, 1936, 1935, 1934, 1933, 1932, 1931, 1930, 1929, 1928, 1927, 1926, 1925, 1924, 1923, 1921, 1920
1236 S 5TH ST	2020, 2017, 2014, 2010, 2006, 2005, 2004, 2003, 2001, 1999, 1996, 1995, 1992, 1991, 1990, 1986, 1985, 1981, 1980, 1976, 1975, 1972, 1971, 1970, 1969, 1967, 1966, 1965, 1964, 1963, 1962, 1961, 1960, 1958, 1957, 1956, 1955, 1954, 1952, 1951, 1950, 1949, 1948, 1947, 1946, 1945, 1944, 1942, 1940, 1939, 1938, 1937, 1936, 1935, 1934, 1933, 1932, 1931, 1930, 1929, 1928, 1927, 1926, 1925, 1924, 1923, 1921, 1920
1236 S 5TH ST	2020, 2017, 2014, 2010, 2006, 2005, 2004, 2003, 2001, 2000, 1999, 1996, 1995, 1991, 1990, 1986, 1985, 1981, 1980, 1976, 1975, 1972, 1971, 1970, 1969, 1967, 1966, 1965, 1964, 1963, 1962, 1961, 1960, 1958, 1957, 1956, 1955, 1954, 1952, 1951, 1950, 1949, 1948, 1947, 1946, 1945, 1944, 1942, 1940, 1939, 1938, 1937, 1936, 1935, 1934, 1933, 1932, 1931, 1930, 1929, 1928, 1927, 1926, 1925, 1924, 1923, 1921, 1920
1236 S 6TH ST	2020, 2017, 2014, 2010, 2006, 2005, 2004, 2003, 2001, 2000, 1999, 1996, 1995, 1991, 1990, 1986, 1985, 1981, 1980, 1976, 1975, 1972, 1971, 1970, 1969, 1967, 1966, 1965, 1964, 1963, 1962, 1961, 1960, 1958, 1957, 1956, 1955, 1954, 1952, 1951, 1950, 1949, 1948, 1947, 1946, 1945, 1944, 1942, 1940, 1939, 1938, 1937, 1936, 1935, 1934, 1933, 1932, 1931, 1930, 1929, 1928, 1927, 1926, 1925, 1924, 1923, 1921, 1920
1236 S 6TH ST	2020, 2017, 2014, 2010, 2006, 2005, 2004, 2003, 2001, 1999, 1996, 1995, 1992, 1991, 1990, 1986, 1985, 1981, 1980, 1976, 1975, 1972, 1971, 1970, 1969, 1967, 1966, 1965, 1964, 1963, 1962, 1961, 1960, 1958, 1957, 1956, 1955, 1954, 1952, 1951, 1950, 1949, 1948, 1947, 1946, 1945, 1944, 1942, 1940, 1939, 1938, 1937, 1936, 1935, 1934, 1933, 1932, 1931, 1930, 1929, 1928, 1927, 1926, 1925, 1924, 1923, 1921, 1920
1236 S 6TH ST	2020, 2017, 2014, 2010, 2006, 2005, 2004, 2003, 2001, 2000, 1999, 1996, 1992, 1991, 1990, 1986, 1985, 1981, 1980, 1976, 1975, 1972, 1971, 1970, 1969, 1967, 1966, 1965, 1964, 1963, 1962, 1961, 1960, 1958, 1957, 1956, 1955, 1954, 1952, 1951, 1950, 1949, 1948, 1947, 1946, 1945, 1944, 1942, 1940, 1939, 1938, 1937, 1936, 1935, 1934, 1933, 1932, 1931, 1930, 1929, 1928, 1927, 1926, 1925, 1924, 1923, 1921, 1920
1236 S 6TH ST	2017, 2014, 2010, 2006, 2005, 2004, 2003, 2001, 2000, 1999, 1996, 1995, 1992, 1991, 1990, 1986, 1985, 1981, 1980, 1976, 1975, 1972, 1971, 1970, 1969, 1967, 1966, 1965, 1964, 1963, 1962, 1961, 1960, 1958, 1957, 1956, 1955, 1954, 1952, 1951, 1950, 1949, 1948, 1947, 1946, 1945, 1944, 1942, 1940, 1939, 1938, 1937, 1936, 1935, 1934, 1933, 1932, 1931, 1930, 1929, 1928, 1927, 1926, 1925, 1924, 1923, 1921, 1920

FINDINGS

Address Researched	Address Not Identified in Research Source
1236 S 6TH ST	2020, 2017, 2010, 2006, 2005, 2004, 2003, 2001, 2000, 1999, 1996, 1995, 1992, 1991, 1990, 1986, 1985, 1981, 1980, 1976, 1975, 1972, 1971, 1970, 1969, 1967, 1966, 1965, 1964, 1963, 1962, 1961, 1960, 1958, 1957, 1956, 1955, 1954, 1952, 1951, 1950, 1949, 1948, 1947, 1946, 1945, 1944, 1942, 1940, 1939, 1938, 1937, 1936, 1935, 1934, 1933, 1932, 1931, 1930, 1929, 1928, 1927, 1926, 1925, 1924, 1923, 1921, 1920
1236 S 6TH ST	2020, 2017, 2014, 2010, 2006, 2004, 2003, 2001, 2000, 1999, 1996, 1995, 1992, 1991, 1990, 1986, 1985, 1981, 1980, 1976, 1975, 1972, 1971, 1970, 1969, 1967, 1966, 1965, 1964, 1963, 1962, 1961, 1960, 1958, 1957, 1956, 1955, 1954, 1952, 1951, 1950, 1949, 1948, 1947, 1946, 1945, 1944, 1942, 1940, 1939, 1938, 1937, 1936, 1935, 1934, 1933, 1932, 1931, 1930, 1929, 1928, 1927, 1926, 1925, 1924, 1923, 1921, 1920
1236 S 6TH ST	2020, 2017, 2014, 2006, 2005, 2004, 2003, 2001, 2000, 1999, 1996, 1995, 1992, 1991, 1990, 1986, 1985, 1981, 1980, 1976, 1975, 1972, 1971, 1970, 1969, 1967, 1966, 1965, 1964, 1963, 1962, 1961, 1960, 1958, 1957, 1956, 1955, 1954, 1952, 1951, 1950, 1949, 1948, 1947, 1946, 1945, 1944, 1942, 1940, 1939, 1938, 1937, 1936, 1935, 1934, 1933, 1932, 1931, 1930, 1929, 1928, 1927, 1926, 1925, 1924, 1923, 1921, 1920
1236 S 6th Street	2020, 2017, 2014, 2010, 2006, 2005, 2004, 2003, 2001, 2000, 1999, 1996, 1995, 1992, 1991, 1990, 1986, 1985, 1981, 1980, 1976, 1975, 1972, 1971, 1970, 1969, 1967, 1966, 1965, 1964, 1963, 1962, 1961, 1960, 1958, 1957, 1956, 1955, 1954, 1952, 1951, 1950, 1949, 1948, 1947, 1946, 1945, 1944, 1942, 1940, 1939, 1938, 1937, 1936, 1935, 1934, 1933, 1932, 1931, 1930, 1929, 1928, 1927, 1926, 1925, 1924, 1923, 1921, 1920
1239 5TH ST	2020, 2017, 2014, 2010, 2005, 2004, 2003, 2001, 2000, 1999, 1996, 1995, 1992, 1991, 1990, 1986, 1985, 1981, 1980, 1976, 1975, 1972, 1971, 1970, 1969, 1967, 1966, 1965, 1964, 1963, 1962, 1961, 1960, 1958, 1957, 1956, 1955, 1954, 1952, 1951, 1950, 1949, 1948, 1947, 1946, 1945, 1944, 1942, 1940, 1939, 1938, 1937, 1936, 1935, 1934, 1933, 1932, 1931, 1930, 1929, 1928, 1927, 1926, 1925, 1924, 1923, 1921, 1920
1239 5TH ST	2020, 2017, 2014, 2010, 2006, 2005, 2004, 2003, 2001, 2000, 1999, 1996, 1992, 1991, 1990, 1986, 1985, 1981, 1980, 1976, 1975, 1972, 1971, 1970, 1969, 1967, 1966, 1965, 1964, 1963, 1962, 1961, 1960, 1958, 1957, 1956, 1955, 1954, 1952, 1951, 1950, 1949, 1948, 1947, 1946, 1945, 1944, 1942, 1940, 1939, 1938, 1937, 1936, 1935, 1934, 1933, 1932, 1931, 1930, 1929, 1928, 1927, 1926, 1925, 1924, 1923, 1921, 1920
1239 5TH ST	2020, 2017, 2014, 2010, 2006, 2005, 2004, 2003, 2001, 2000, 1996, 1995, 1992, 1991, 1990, 1986, 1985, 1981, 1980, 1976, 1975, 1972, 1971, 1970, 1969, 1967, 1966, 1965, 1964, 1963, 1962, 1961, 1960, 1958, 1957, 1956, 1955, 1954, 1952, 1951, 1950, 1949, 1948, 1947, 1946, 1945, 1944, 1942, 1940, 1939, 1938, 1937, 1936, 1935, 1934, 1933, 1932, 1931, 1930, 1929, 1928, 1927, 1926, 1925, 1924, 1923, 1921, 1920
1239 5TH ST	2020, 2017, 2014, 2010, 2006, 2005, 2004, 2003, 2001, 2000, 1999, 1996, 1995, 1992, 1991, 1990, 1986, 1985, 1981, 1976, 1975, 1972, 1971, 1970, 1969, 1967, 1966, 1965, 1964, 1963, 1962, 1961, 1960, 1958, 1957, 1956, 1955, 1954, 1952, 1951, 1950, 1949, 1948, 1947, 1946, 1945, 1944, 1942, 1940, 1939, 1938, 1937, 1936, 1935, 1934, 1933, 1932, 1931, 1930, 1929, 1928, 1927, 1926, 1925, 1924, 1923, 1921, 1920
1239 5TH ST	2020, 2017, 2014, 2010, 2006, 2005, 2004, 2003, 2001, 2000, 1999, 1996, 1995, 1992, 1991, 1990, 1986, 1985, 1981, 1980, 1976, 1975, 1972, 1971, 1970, 1969, 1967, 1966, 1965, 1964, 1963, 1962, 1961, 1958, 1957, 1956, 1955, 1954, 1952, 1951, 1950, 1949, 1948, 1947, 1946, 1945, 1944, 1942, 1940, 1939, 1938, 1937, 1936, 1935, 1934, 1933, 1932, 1931, 1930, 1929, 1928, 1927, 1926, 1925, 1924, 1923, 1921, 1920

FINDINGS

Address Researched	Address Not Identified in Research Source
1239 5TH ST	2020, 2017, 2014, 2010, 2006, 2005, 2004, 2003, 2001, 2000, 1999, 1996, 1995, 1992, 1991, 1990, 1986, 1985, 1981, 1980, 1976, 1975, 1972, 1971, 1970, 1969, 1967, 1965, 1964, 1963, 1962, 1961, 1960, 1958, 1957, 1956, 1955, 1954, 1952, 1951, 1950, 1949, 1948, 1947, 1946, 1945, 1944, 1942, 1940, 1939, 1938, 1937, 1936, 1935, 1934, 1933, 1932, 1931, 1930, 1929, 1928, 1927, 1926, 1925, 1924, 1923, 1921, 1920
1239 5TH ST	2020, 2017, 2014, 2010, 2006, 2005, 2004, 2003, 2001, 2000, 1999, 1996, 1995, 1992, 1991, 1990, 1986, 1985, 1981, 1980, 1976, 1975, 1972, 1971, 1970, 1969, 1967, 1966, 1965, 1964, 1963, 1962, 1961, 1960, 1958, 1957, 1956, 1955, 1954, 1952, 1951, 1949, 1948, 1947, 1946, 1945, 1944, 1942, 1940, 1939, 1938, 1937, 1936, 1935, 1934, 1933, 1932, 1931, 1930, 1929, 1928, 1927, 1926, 1925, 1924, 1923, 1921, 1920
1239 5TH ST	2020, 2017, 2014, 2010, 2006, 2005, 2004, 2003, 2001, 2000, 1999, 1996, 1995, 1992, 1991, 1990, 1986, 1985, 1981, 1980, 1976, 1975, 1972, 1971, 1970, 1969, 1967, 1966, 1965, 1964, 1963, 1962, 1961, 1960, 1958, 1956, 1955, 1954, 1952, 1951, 1950, 1949, 1948, 1947, 1946, 1945, 1944, 1942, 1940, 1939, 1938, 1937, 1936, 1935, 1934, 1933, 1932, 1931, 1930, 1929, 1928, 1927, 1926, 1925, 1924, 1923, 1921, 1920
1239 S 5TH ST	2020, 2017, 2014, 2010, 2006, 2005, 2004, 2003, 2001, 2000, 1999, 1996, 1995, 1991, 1990, 1986, 1985, 1981, 1980, 1976, 1975, 1972, 1971, 1970, 1969, 1967, 1966, 1965, 1964, 1963, 1962, 1961, 1960, 1958, 1957, 1956, 1955, 1954, 1952, 1951, 1950, 1949, 1948, 1947, 1946, 1945, 1944, 1942, 1940, 1939, 1938, 1937, 1936, 1935, 1934, 1933, 1932, 1931, 1930, 1929, 1928, 1927, 1926, 1925, 1924, 1923, 1921, 1920
1239 S 5TH ST	2020, 2017, 2014, 2010, 2006, 2005, 2004, 2003, 2001, 1999, 1996, 1995, 1992, 1991, 1990, 1986, 1985, 1981, 1980, 1976, 1975, 1972, 1971, 1970, 1969, 1967, 1966, 1965, 1964, 1963, 1962, 1961, 1960, 1958, 1957, 1956, 1955, 1954, 1952, 1951, 1950, 1949, 1948, 1947, 1946, 1945, 1944, 1942, 1940, 1939, 1938, 1937, 1936, 1935, 1934, 1933, 1932, 1931, 1930, 1929, 1928, 1927, 1926, 1925, 1924, 1923, 1921, 1920
1239 S 5TH ST	2020, 2017, 2014, 2010, 2006, 2005, 2004, 2003, 2001, 2000, 1999, 1996, 1992, 1991, 1990, 1986, 1985, 1981, 1980, 1976, 1975, 1972, 1971, 1970, 1969, 1967, 1966, 1965, 1964, 1963, 1962, 1961, 1960, 1958, 1957, 1956, 1955, 1954, 1952, 1951, 1950, 1949, 1948, 1947, 1946, 1945, 1944, 1942, 1940, 1939, 1938, 1937, 1936, 1935, 1934, 1933, 1932, 1931, 1930, 1929, 1928, 1927, 1926, 1925, 1924, 1923, 1921, 1920
1239 S 5TH ST	2020, 2017, 2014, 2010, 2006, 2004, 2003, 2001, 2000, 1999, 1996, 1995, 1992, 1991, 1990, 1986, 1985, 1981, 1980, 1976, 1975, 1972, 1971, 1970, 1969, 1967, 1966, 1965, 1964, 1963, 1962, 1961, 1960, 1958, 1957, 1956, 1955, 1954, 1952, 1951, 1950, 1949, 1948, 1947, 1946, 1945, 1944, 1942, 1940, 1939, 1938, 1937, 1936, 1935, 1934, 1933, 1932, 1931, 1930, 1929, 1928, 1927, 1926, 1925, 1924, 1923, 1921, 1920
1239 S 5TH ST	2020, 2017, 2014, 2006, 2005, 2004, 2003, 2001, 2000, 1999, 1996, 1995, 1992, 1991, 1990, 1986, 1985, 1981, 1980, 1976, 1975, 1972, 1971, 1970, 1969, 1967, 1966, 1965, 1964, 1963, 1962, 1961, 1960, 1958, 1957, 1956, 1955, 1954, 1952, 1951, 1950, 1949, 1948, 1947, 1946, 1945, 1944, 1942, 1940, 1939, 1938, 1937, 1936, 1935, 1934, 1933, 1932, 1931, 1930, 1929, 1928, 1927, 1926, 1925, 1924, 1923, 1921, 1920
1239 S 5TH ST	2017, 2014, 2010, 2006, 2005, 2004, 2003, 2001, 2000, 1999, 1996, 1995, 1992, 1991, 1990, 1986, 1985, 1981, 1980, 1976, 1975, 1972, 1971, 1970, 1969, 1967, 1966, 1965, 1964, 1963, 1962, 1961, 1960, 1958, 1957, 1956, 1955, 1954, 1952, 1951, 1950, 1949, 1948, 1947, 1946, 1945, 1944, 1942, 1940, 1939, 1938, 1937, 1936, 1935, 1934, 1933, 1932, 1931, 1930, 1929, 1928, 1927, 1926, 1925, 1924, 1923, 1921, 1920

FINDINGS

Address Researched	Address Not Identified in Research Source
1239 S 5TH ST	2020, 2017, 2010, 2006, 2005, 2004, 2003, 2001, 2000, 1999, 1996, 1995, 1992, 1991, 1990, 1986, 1985, 1981, 1980, 1976, 1975, 1972, 1971, 1970, 1969, 1967, 1966, 1965, 1964, 1963, 1962, 1961, 1960, 1958, 1957, 1956, 1955, 1954, 1952, 1951, 1950, 1949, 1948, 1947, 1946, 1945, 1944, 1942, 1940, 1939, 1938, 1937, 1936, 1935, 1934, 1933, 1932, 1931, 1930, 1929, 1928, 1927, 1926, 1925, 1924, 1923, 1921, 1920
1240 5TH ST	2020, 2017, 2014, 2010, 2005, 2004, 2003, 2001, 2000, 1999, 1996, 1995, 1992, 1991, 1990, 1986, 1985, 1981, 1980, 1976, 1975, 1972, 1971, 1970, 1969, 1967, 1966, 1965, 1964, 1963, 1962, 1961, 1960, 1958, 1957, 1956, 1955, 1954, 1952, 1951, 1950, 1949, 1948, 1947, 1946, 1945, 1944, 1942, 1940, 1939, 1938, 1937, 1936, 1935, 1934, 1933, 1932, 1931, 1930, 1929, 1928, 1927, 1926, 1925, 1924, 1923, 1921, 1920
1240 5TH ST	2020, 2017, 2014, 2010, 2006, 2005, 2004, 2003, 2001, 2000, 1999, 1996, 1992, 1991, 1990, 1986, 1985, 1981, 1980, 1976, 1975, 1972, 1971, 1970, 1969, 1967, 1966, 1965, 1964, 1963, 1962, 1961, 1960, 1958, 1957, 1956, 1955, 1954, 1952, 1951, 1950, 1949, 1948, 1947, 1946, 1945, 1944, 1942, 1940, 1939, 1938, 1937, 1936, 1935, 1934, 1933, 1932, 1931, 1930, 1929, 1928, 1927, 1926, 1925, 1924, 1923, 1921, 1920
1240 5TH ST	2020, 2017, 2014, 2010, 2006, 2005, 2004, 2003, 2001, 2000, 1996, 1995, 1992, 1991, 1990, 1986, 1985, 1981, 1980, 1976, 1975, 1972, 1971, 1970, 1969, 1967, 1966, 1965, 1964, 1963, 1962, 1961, 1960, 1958, 1957, 1956, 1955, 1954, 1952, 1951, 1950, 1949, 1948, 1947, 1946, 1945, 1944, 1942, 1940, 1939, 1938, 1937, 1936, 1935, 1934, 1933, 1932, 1931, 1930, 1929, 1928, 1927, 1926, 1925, 1924, 1923, 1921, 1920
1240 5TH ST	2020, 2017, 2014, 2010, 2006, 2005, 2004, 2003, 2001, 2000, 1999, 1996, 1995, 1992, 1991, 1990, 1986, 1985, 1981, 1976, 1975, 1972, 1971, 1970, 1969, 1967, 1966, 1965, 1964, 1963, 1962, 1961, 1960, 1958, 1957, 1956, 1955, 1954, 1952, 1951, 1950, 1949, 1948, 1947, 1946, 1945, 1944, 1942, 1940, 1939, 1938, 1937, 1936, 1935, 1934, 1933, 1932, 1931, 1930, 1929, 1928, 1927, 1926, 1925, 1924, 1923, 1921, 1920
1240 5TH ST	2020, 2017, 2014, 2010, 2006, 2005, 2004, 2003, 2001, 2000, 1999, 1996, 1995, 1992, 1991, 1990, 1986, 1985, 1981, 1980, 1976, 1975, 1972, 1971, 1970, 1969, 1967, 1966, 1965, 1964, 1963, 1962, 1961, 1960, 1958, 1957, 1956, 1955, 1954, 1952, 1951, 1950, 1949, 1948, 1947, 1946, 1945, 1944, 1942, 1940, 1939, 1938, 1937, 1936, 1935, 1934, 1933, 1932, 1931, 1930, 1929, 1928, 1927, 1926, 1925, 1924, 1923, 1921, 1920
1240 5TH ST	2020, 2017, 2014, 2010, 2006, 2005, 2004, 2003, 2001, 2000, 1999, 1996, 1995, 1992, 1991, 1990, 1986, 1985, 1981, 1980, 1976, 1975, 1972, 1971, 1970, 1969, 1967, 1966, 1965, 1964, 1963, 1962, 1961, 1960, 1958, 1957, 1956, 1955, 1954, 1952, 1951, 1949, 1948, 1947, 1946, 1945, 1944, 1942, 1940, 1939, 1938, 1937, 1936, 1935, 1934, 1933, 1932, 1931, 1930, 1929, 1928, 1927, 1926, 1925, 1924, 1923, 1921, 1920
1240 5TH ST	2020, 2017, 2014, 2010, 2006, 2005, 2004, 2003, 2001, 2000, 1999, 1996, 1995, 1992, 1991, 1990, 1986, 1985, 1981, 1980, 1976, 1975, 1972, 1971, 1970, 1969, 1967, 1966, 1965, 1964, 1963, 1962, 1961, 1958, 1957, 1956, 1955, 1954, 1952, 1951, 1950, 1949, 1948, 1947, 1946, 1945, 1944, 1942, 1940, 1939, 1938, 1937, 1936, 1935, 1934, 1933, 1932, 1931, 1930, 1929, 1928, 1927, 1926, 1925, 1924, 1923, 1921, 1920

FINDINGS

Address Researched	Address Not Identified in Research Source
1240 5TH ST	2020, 2017, 2014, 2010, 2006, 2005, 2004, 2003, 2001, 2000, 1999, 1996, 1995, 1992, 1991, 1990, 1986, 1985, 1981, 1980, 1976, 1972, 1971, 1970, 1969, 1967, 1966, 1965, 1964, 1963, 1962, 1961, 1960, 1958, 1957, 1956, 1955, 1954, 1952, 1951, 1950, 1949, 1948, 1947, 1946, 1945, 1944, 1942, 1940, 1939, 1938, 1937, 1936, 1935, 1934, 1933, 1932, 1931, 1930, 1929, 1928, 1927, 1926, 1925, 1924, 1923, 1921, 1920
1240 6TH ST	2020, 2017, 2014, 2010, 2006, 2005, 2004, 2003, 2001, 2000, 1996, 1995, 1992, 1991, 1990, 1986, 1985, 1981, 1980, 1976, 1975, 1972, 1971, 1970, 1969, 1967, 1966, 1965, 1964, 1963, 1962, 1961, 1960, 1958, 1957, 1956, 1955, 1954, 1952, 1951, 1950, 1949, 1948, 1947, 1946, 1945, 1944, 1942, 1940, 1939, 1938, 1937, 1936, 1935, 1934, 1933, 1932, 1931, 1930, 1929, 1928, 1927, 1926, 1925, 1924, 1923, 1921, 1920
1240 6TH ST	2020, 2017, 2014, 2010, 2005, 2004, 2003, 2001, 2000, 1999, 1996, 1995, 1992, 1991, 1990, 1986, 1985, 1981, 1980, 1976, 1975, 1972, 1971, 1970, 1969, 1967, 1966, 1965, 1964, 1963, 1962, 1961, 1960, 1958, 1957, 1956, 1955, 1954, 1952, 1951, 1950, 1949, 1948, 1947, 1946, 1945, 1944, 1942, 1940, 1939, 1938, 1937, 1936, 1935, 1934, 1933, 1932, 1931, 1930, 1929, 1928, 1927, 1926, 1925, 1924, 1923, 1921, 1920
1240 S 5TH ST	2020, 2017, 2014, 2010, 2006, 2004, 2003, 2001, 2000, 1999, 1996, 1995, 1992, 1991, 1990, 1986, 1985, 1981, 1980, 1976, 1975, 1972, 1971, 1970, 1969, 1967, 1966, 1965, 1964, 1963, 1962, 1961, 1960, 1958, 1957, 1956, 1955, 1954, 1952, 1951, 1950, 1949, 1948, 1947, 1946, 1945, 1944, 1942, 1940, 1939, 1938, 1937, 1936, 1935, 1934, 1933, 1932, 1931, 1930, 1929, 1928, 1927, 1926, 1925, 1924, 1923, 1921, 1920
1240 S 5TH ST	2020, 2017, 2010, 2006, 2005, 2004, 2003, 2001, 2000, 1999, 1996, 1995, 1992, 1991, 1990, 1986, 1985, 1981, 1980, 1976, 1975, 1972, 1971, 1970, 1969, 1967, 1966, 1965, 1964, 1963, 1962, 1961, 1960, 1958, 1957, 1956, 1955, 1954, 1952, 1951, 1950, 1949, 1948, 1947, 1946, 1945, 1944, 1942, 1940, 1939, 1938, 1937, 1936, 1935, 1934, 1933, 1932, 1931, 1930, 1929, 1928, 1927, 1926, 1925, 1924, 1923, 1921, 1920
1240 S 5TH ST	2017, 2014, 2010, 2006, 2005, 2004, 2003, 2001, 2000, 1999, 1996, 1995, 1992, 1991, 1990, 1986, 1985, 1981, 1980, 1976, 1975, 1972, 1971, 1970, 1969, 1967, 1966, 1965, 1964, 1963, 1962, 1961, 1960, 1958, 1957, 1956, 1955, 1954, 1952, 1951, 1950, 1949, 1948, 1947, 1946, 1945, 1944, 1942, 1940, 1939, 1938, 1937, 1936, 1935, 1934, 1933, 1932, 1931, 1930, 1929, 1928, 1927, 1926, 1925, 1924, 1923, 1921, 1920
1240 S 5TH ST	2020, 2017, 2014, 2006, 2005, 2004, 2003, 2001, 2000, 1999, 1996, 1995, 1992, 1991, 1990, 1986, 1985, 1981, 1980, 1976, 1975, 1972, 1971, 1970, 1969, 1967, 1966, 1965, 1964, 1963, 1962, 1961, 1960, 1958, 1957, 1956, 1955, 1954, 1952, 1951, 1950, 1949, 1948, 1947, 1946, 1945, 1944, 1942, 1940, 1939, 1938, 1937, 1936, 1935, 1934, 1933, 1932, 1931, 1930, 1929, 1928, 1927, 1926, 1925, 1924, 1923, 1921, 1920
1240 S 5TH ST	2020, 2017, 2014, 2010, 2006, 2005, 2004, 2003, 2001, 2000, 1999, 1996, 1992, 1991, 1990, 1986, 1985, 1981, 1980, 1976, 1975, 1972, 1971, 1970, 1969, 1967, 1966, 1965, 1964, 1963, 1962, 1961, 1960, 1958, 1957, 1956, 1955, 1954, 1952, 1951, 1950, 1949, 1948, 1947, 1946, 1945, 1944, 1942, 1940, 1939, 1938, 1937, 1936, 1935, 1934, 1933, 1932, 1931, 1930, 1929, 1928, 1927, 1926, 1925, 1924, 1923, 1921, 1920
1240 S 5TH ST	2020, 2017, 2014, 2010, 2006, 2005, 2004, 2003, 2001, 1999, 1996, 1995, 1992, 1991, 1990, 1986, 1985, 1981, 1980, 1976, 1975, 1972, 1971, 1970, 1969, 1967, 1966, 1965, 1964, 1963, 1962, 1961, 1960, 1958, 1957, 1956, 1955, 1954, 1952, 1951, 1950, 1949, 1948, 1947, 1946, 1945, 1944, 1942, 1940, 1939, 1938, 1937, 1936, 1935, 1934, 1933, 1932, 1931, 1930, 1929, 1928, 1927, 1926, 1925, 1924, 1923, 1921, 1920

FINDINGS

Address Researched	Address Not Identified in Research Source
1240 S 5TH ST	2020, 2017, 2014, 2010, 2006, 2005, 2004, 2003, 2001, 2000, 1999, 1996, 1995, 1991, 1990, 1986, 1985, 1981, 1980, 1976, 1975, 1972, 1971, 1970, 1969, 1967, 1966, 1965, 1964, 1963, 1962, 1961, 1960, 1958, 1957, 1956, 1955, 1954, 1952, 1951, 1950, 1949, 1948, 1947, 1946, 1945, 1944, 1942, 1940, 1939, 1938, 1937, 1936, 1935, 1934, 1933, 1932, 1931, 1930, 1929, 1928, 1927, 1926, 1925, 1924, 1923, 1921, 1920
1240 S 6TH ST	2020, 2017, 2014, 2010, 2006, 2005, 2004, 2003, 2001, 1999, 1996, 1995, 1992, 1991, 1990, 1986, 1985, 1981, 1980, 1976, 1975, 1972, 1971, 1970, 1969, 1967, 1966, 1965, 1964, 1963, 1962, 1961, 1960, 1958, 1957, 1956, 1955, 1954, 1952, 1951, 1950, 1949, 1948, 1947, 1946, 1945, 1944, 1942, 1940, 1939, 1938, 1937, 1936, 1935, 1934, 1933, 1932, 1931, 1930, 1929, 1928, 1927, 1926, 1925, 1924, 1923, 1921, 1920
1240 S 6TH ST	2020, 2017, 2014, 2010, 2006, 2005, 2004, 2003, 2001, 2000, 1999, 1996, 1992, 1991, 1990, 1986, 1985, 1981, 1980, 1976, 1975, 1972, 1971, 1970, 1969, 1967, 1966, 1965, 1964, 1963, 1962, 1961, 1960, 1958, 1957, 1956, 1955, 1954, 1952, 1951, 1950, 1949, 1948, 1947, 1946, 1945, 1944, 1942, 1940, 1939, 1938, 1937, 1936, 1935, 1934, 1933, 1932, 1931, 1930, 1929, 1928, 1927, 1926, 1925, 1924, 1923, 1921, 1920
1240 S 6TH ST	2017, 2014, 2010, 2006, 2005, 2004, 2003, 2001, 2000, 1999, 1996, 1995, 1992, 1991, 1990, 1986, 1985, 1981, 1980, 1976, 1975, 1972, 1971, 1970, 1969, 1967, 1966, 1965, 1964, 1963, 1962, 1961, 1960, 1958, 1957, 1956, 1955, 1954, 1952, 1951, 1950, 1949, 1948, 1947, 1946, 1945, 1944, 1942, 1940, 1939, 1938, 1937, 1936, 1935, 1934, 1933, 1932, 1931, 1930, 1929, 1928, 1927, 1926, 1925, 1924, 1923, 1921, 1920
1240 S 6TH ST	2020, 2017, 2014, 2010, 2006, 2004, 2003, 2001, 2000, 1999, 1996, 1995, 1992, 1991, 1990, 1986, 1985, 1981, 1980, 1976, 1975, 1972, 1971, 1970, 1969, 1967, 1966, 1965, 1964, 1963, 1962, 1961, 1960, 1958, 1957, 1956, 1955, 1954, 1952, 1951, 1950, 1949, 1948, 1947, 1946, 1945, 1944, 1942, 1940, 1939, 1938, 1937, 1936, 1935, 1934, 1933, 1932, 1931, 1930, 1929, 1928, 1927, 1926, 1925, 1924, 1923, 1921, 1920
1240 S 6TH ST	2020, 2017, 2014, 2006, 2005, 2004, 2003, 2001, 2000, 1999, 1996, 1995, 1992, 1991, 1990, 1986, 1985, 1981, 1980, 1976, 1975, 1972, 1971, 1970, 1969, 1967, 1966, 1965, 1964, 1963, 1962, 1961, 1960, 1958, 1957, 1956, 1955, 1954, 1952, 1951, 1950, 1949, 1948, 1947, 1946, 1945, 1944, 1942, 1940, 1939, 1938, 1937, 1936, 1935, 1934, 1933, 1932, 1931, 1930, 1929, 1928, 1927, 1926, 1925, 1924, 1923, 1921, 1920
1240 S 6th Street	2020, 2017, 2014, 2010, 2006, 2005, 2004, 2003, 2001, 2000, 1999, 1996, 1995, 1992, 1991, 1990, 1986, 1985, 1981, 1980, 1976, 1975, 1972, 1971, 1970, 1969, 1967, 1966, 1965, 1964, 1963, 1962, 1961, 1960, 1958, 1957, 1956, 1955, 1954, 1952, 1951, 1950, 1949, 1948, 1947, 1946, 1945, 1944, 1942, 1940, 1939, 1938, 1937, 1936, 1935, 1934, 1933, 1932, 1931, 1930, 1929, 1928, 1927, 1926, 1925, 1924, 1923, 1921, 1920
1241 5TH ST	2020, 2017, 2014, 2010, 2005, 2004, 2003, 2001, 2000, 1999, 1996, 1995, 1992, 1991, 1990, 1986, 1985, 1981, 1980, 1976, 1975, 1972, 1971, 1970, 1969, 1967, 1966, 1965, 1964, 1963, 1962, 1961, 1960, 1958, 1957, 1956, 1955, 1954, 1952, 1951, 1950, 1949, 1948, 1947, 1946, 1945, 1944, 1942, 1940, 1939, 1938, 1937, 1936, 1935, 1934, 1933, 1932, 1931, 1930, 1929, 1928, 1927, 1926, 1925, 1924, 1923, 1921, 1920
1241 5TH ST	2020, 2017, 2014, 2010, 2006, 2005, 2004, 2003, 2001, 2000, 1996, 1995, 1992, 1991, 1990, 1986, 1985, 1981, 1980, 1976, 1975, 1972, 1971, 1970, 1969, 1967, 1966, 1965, 1964, 1963, 1962, 1961, 1960, 1958, 1957, 1956, 1955, 1954, 1952, 1951, 1950, 1949, 1948, 1947, 1946, 1945, 1944, 1942, 1940, 1939, 1938, 1937, 1936, 1935, 1934, 1933, 1932, 1931, 1930, 1929, 1928, 1927, 1926, 1925, 1924, 1923, 1921, 1920

FINDINGS

Address Researched	Address Not Identified in Research Source
1241 5TH ST	2020, 2017, 2014, 2010, 2006, 2005, 2004, 2003, 2001, 2000, 1999, 1996, 1995, 1992, 1991, 1990, 1986, 1981, 1980, 1976, 1975, 1972, 1971, 1970, 1969, 1967, 1966, 1965, 1964, 1963, 1962, 1961, 1960, 1958, 1957, 1956, 1955, 1954, 1952, 1951, 1950, 1949, 1948, 1947, 1946, 1945, 1944, 1942, 1940, 1939, 1938, 1937, 1936, 1935, 1934, 1933, 1932, 1931, 1930, 1929, 1928, 1927, 1926, 1925, 1924, 1923, 1921, 1920
1241 5TH ST	2020, 2017, 2014, 2010, 2006, 2005, 2004, 2003, 2001, 2000, 1999, 1996, 1995, 1992, 1991, 1990, 1986, 1985, 1981, 1976, 1975, 1972, 1971, 1970, 1969, 1967, 1966, 1965, 1964, 1963, 1962, 1961, 1960, 1958, 1957, 1956, 1955, 1954, 1952, 1951, 1950, 1949, 1948, 1947, 1946, 1945, 1944, 1942, 1940, 1939, 1938, 1937, 1936, 1935, 1934, 1933, 1932, 1931, 1930, 1929, 1928, 1927, 1926, 1925, 1924, 1923, 1921, 1920
1241 5TH ST	2020, 2017, 2014, 2010, 2006, 2005, 2004, 2003, 2001, 2000, 1999, 1996, 1995, 1992, 1991, 1990, 1986, 1985, 1981, 1980, 1976, 1972, 1971, 1970, 1969, 1967, 1966, 1965, 1964, 1963, 1962, 1961, 1960, 1958, 1957, 1956, 1955, 1954, 1952, 1951, 1950, 1949, 1948, 1947, 1946, 1945, 1944, 1942, 1940, 1939, 1938, 1937, 1936, 1935, 1934, 1933, 1932, 1931, 1930, 1929, 1928, 1927, 1926, 1925, 1924, 1923, 1921, 1920
1241 5TH ST	2020, 2017, 2014, 2010, 2006, 2005, 2004, 2003, 2001, 2000, 1999, 1996, 1995, 1992, 1991, 1990, 1986, 1985, 1981, 1980, 1976, 1975, 1972, 1971, 1970, 1969, 1967, 1966, 1965, 1964, 1963, 1962, 1961, 1958, 1957, 1956, 1955, 1954, 1952, 1951, 1950, 1949, 1948, 1947, 1946, 1945, 1944, 1942, 1940, 1939, 1938, 1937, 1936, 1935, 1934, 1933, 1932, 1931, 1930, 1929, 1928, 1927, 1926, 1925, 1924, 1923, 1921, 1920
1241 5TH ST	2020, 2017, 2014, 2010, 2006, 2005, 2004, 2003, 2001, 2000, 1999, 1996, 1995, 1992, 1991, 1990, 1986, 1985, 1981, 1980, 1976, 1975, 1972, 1971, 1970, 1969, 1967, 1965, 1964, 1963, 1962, 1961, 1960, 1958, 1957, 1956, 1955, 1954, 1952, 1951, 1950, 1949, 1948, 1947, 1946, 1945, 1944, 1942, 1940, 1939, 1938, 1937, 1936, 1935, 1934, 1933, 1932, 1931, 1930, 1929, 1928, 1927, 1926, 1925, 1924, 1923, 1921, 1920
1241 5TH ST	2020, 2017, 2014, 2010, 2006, 2005, 2004, 2003, 2001, 2000, 1999, 1996, 1995, 1992, 1991, 1990, 1986, 1985, 1981, 1980, 1976, 1975, 1972, 1971, 1970, 1969, 1967, 1966, 1965, 1964, 1963, 1962, 1961, 1960, 1958, 1957, 1956, 1955, 1954, 1952, 1951, 1950, 1949, 1948, 1947, 1946, 1945, 1944, 1942, 1940, 1939, 1938, 1937, 1936, 1935, 1934, 1933, 1932, 1931, 1930, 1929, 1928, 1927, 1926, 1925, 1924, 1923, 1921, 1920
1241 5TH ST	2020, 2017, 2014, 2010, 2006, 2005, 2004, 2003, 2001, 2000, 1999, 1996, 1995, 1992, 1991, 1990, 1986, 1985, 1981, 1980, 1976, 1975, 1972, 1971, 1970, 1969, 1967, 1966, 1965, 1964, 1963, 1962, 1961, 1960, 1958, 1956, 1955, 1954, 1952, 1951, 1950, 1949, 1948, 1947, 1946, 1945, 1944, 1942, 1940, 1939, 1938, 1937, 1936, 1935, 1934, 1933, 1932, 1931, 1930, 1929, 1928, 1927, 1926, 1925, 1924, 1923, 1921, 1920
1241 S 5TH ST	2020, 2017, 2014, 2010, 2006, 2005, 2004, 2003, 2001, 1999, 1996, 1995, 1992, 1991, 1990, 1986, 1985, 1981, 1980, 1976, 1975, 1972, 1971, 1970, 1969, 1967, 1966, 1965, 1964, 1963, 1962, 1961, 1960, 1958, 1957, 1956, 1955, 1954, 1952, 1951, 1950, 1949, 1948, 1947, 1946, 1945, 1944, 1942, 1940, 1939, 1938, 1937, 1936, 1935, 1934, 1933, 1932, 1931, 1930, 1929, 1928, 1927, 1926, 1925, 1924, 1923, 1921, 1920
1241 S 5TH ST	2020, 2017, 2014, 2010, 2006, 2005, 2004, 2003, 2001, 2000, 1999, 1996, 1992, 1991, 1990, 1986, 1985, 1981, 1980, 1976, 1975, 1972, 1971, 1970, 1969, 1967, 1966, 1965, 1964, 1963, 1962, 1961, 1960, 1958, 1957, 1956, 1955, 1954, 1952, 1951, 1950, 1949, 1948, 1947, 1946, 1945, 1944, 1942, 1940, 1939, 1938, 1937, 1936, 1935, 1934, 1933, 1932, 1931, 1930, 1929, 1928, 1927, 1926, 1925, 1924, 1923, 1921, 1920

FINDINGS

Address Researched	Address Not Identified in Research Source
1241 S 5TH ST	2020, 2017, 2014, 2010, 2006, 2004, 2003, 2001, 2000, 1999, 1996, 1995, 1992, 1991, 1990, 1986, 1985, 1981, 1980, 1976, 1975, 1972, 1971, 1970, 1969, 1967, 1966, 1965, 1964, 1963, 1962, 1961, 1960, 1958, 1957, 1956, 1955, 1954, 1952, 1951, 1950, 1949, 1948, 1947, 1946, 1945, 1944, 1942, 1940, 1939, 1938, 1937, 1936, 1935, 1934, 1933, 1932, 1931, 1930, 1929, 1928, 1927, 1926, 1925, 1924, 1923, 1921, 1920
1241 S 5TH ST	2020, 2017, 2014, 2006, 2005, 2004, 2003, 2001, 2000, 1999, 1996, 1995, 1992, 1991, 1990, 1986, 1985, 1981, 1980, 1976, 1975, 1972, 1971, 1970, 1969, 1967, 1966, 1965, 1964, 1963, 1962, 1961, 1960, 1958, 1957, 1956, 1955, 1954, 1952, 1951, 1950, 1949, 1948, 1947, 1946, 1945, 1944, 1942, 1940, 1939, 1938, 1937, 1936, 1935, 1934, 1933, 1932, 1931, 1930, 1929, 1928, 1927, 1926, 1925, 1924, 1923, 1921, 1920
1241 S 5TH ST	2017, 2014, 2010, 2006, 2005, 2004, 2003, 2001, 2000, 1999, 1996, 1995, 1992, 1991, 1990, 1986, 1985, 1981, 1980, 1976, 1975, 1972, 1971, 1970, 1969, 1967, 1966, 1965, 1964, 1963, 1962, 1961, 1960, 1958, 1957, 1956, 1955, 1954, 1952, 1951, 1950, 1949, 1948, 1947, 1946, 1945, 1944, 1942, 1940, 1939, 1938, 1937, 1936, 1935, 1934, 1933, 1932, 1931, 1930, 1929, 1928, 1927, 1926, 1925, 1924, 1923, 1921, 1920
1241 S 5TH ST	2020, 2017, 2010, 2006, 2005, 2004, 2003, 2001, 2000, 1999, 1996, 1995, 1992, 1991, 1990, 1986, 1985, 1981, 1980, 1976, 1975, 1972, 1971, 1970, 1969, 1967, 1966, 1965, 1964, 1963, 1962, 1961, 1960, 1958, 1957, 1956, 1955, 1954, 1952, 1951, 1950, 1949, 1948, 1947, 1946, 1945, 1944, 1942, 1940, 1939, 1938, 1937, 1936, 1935, 1934, 1933, 1932, 1931, 1930, 1929, 1928, 1927, 1926, 1925, 1924, 1923, 1921, 1920
1244 5TH ST	2020, 2017, 2014, 2010, 2005, 2004, 2003, 2001, 2000, 1999, 1996, 1995, 1992, 1991, 1990, 1986, 1985, 1981, 1980, 1976, 1975, 1972, 1971, 1970, 1969, 1967, 1966, 1965, 1964, 1963, 1962, 1961, 1960, 1958, 1957, 1956, 1955, 1954, 1952, 1951, 1950, 1949, 1948, 1947, 1946, 1945, 1944, 1942, 1940, 1939, 1938, 1937, 1936, 1935, 1934, 1933, 1932, 1931, 1930, 1929, 1928, 1927, 1926, 1925, 1924, 1923, 1921, 1920
1244 5TH ST	2020, 2017, 2014, 2010, 2006, 2005, 2004, 2003, 2001, 2000, 1999, 1996, 1992, 1991, 1990, 1986, 1985, 1981, 1980, 1976, 1975, 1972, 1971, 1970, 1969, 1967, 1966, 1965, 1964, 1963, 1962, 1961, 1960, 1958, 1957, 1956, 1955, 1954, 1952, 1951, 1950, 1949, 1948, 1947, 1946, 1945, 1944, 1942, 1940, 1939, 1938, 1937, 1936, 1935, 1934, 1933, 1932, 1931, 1930, 1929, 1928, 1927, 1926, 1925, 1924, 1923, 1921, 1920
1244 5TH ST	2020, 2017, 2014, 2010, 2006, 2005, 2004, 2003, 2001, 2000, 1996, 1995, 1992, 1991, 1990, 1986, 1985, 1981, 1980, 1976, 1975, 1972, 1971, 1970, 1969, 1967, 1966, 1965, 1964, 1963, 1962, 1961, 1960, 1958, 1957, 1956, 1955, 1954, 1952, 1951, 1950, 1949, 1948, 1947, 1946, 1945, 1944, 1942, 1940, 1939, 1938, 1937, 1936, 1935, 1934, 1933, 1932, 1931, 1930, 1929, 1928, 1927, 1926, 1925, 1924, 1923, 1921, 1920
1244 5TH ST	2020, 2017, 2014, 2010, 2006, 2005, 2004, 2003, 2001, 2000, 1999, 1996, 1995, 1992, 1991, 1990, 1986, 1981, 1980, 1976, 1975, 1972, 1971, 1970, 1969, 1967, 1966, 1965, 1964, 1963, 1962, 1961, 1960, 1958, 1957, 1956, 1955, 1954, 1952, 1951, 1950, 1949, 1948, 1947, 1946, 1945, 1944, 1942, 1940, 1939, 1938, 1937, 1936, 1935, 1934, 1933, 1932, 1931, 1930, 1929, 1928, 1927, 1926, 1925, 1924, 1923, 1921, 1920
1244 5TH ST	2020, 2017, 2014, 2010, 2006, 2005, 2004, 2003, 2001, 2000, 1999, 1996, 1995, 1992, 1991, 1990, 1986, 1985, 1981, 1980, 1976, 1975, 1972, 1971, 1970, 1969, 1967, 1966, 1965, 1964, 1963, 1962, 1961, 1960, 1958, 1956, 1955, 1954, 1952, 1951, 1950, 1949, 1948, 1947, 1946, 1945, 1944, 1942, 1940, 1939, 1938, 1937, 1936, 1935, 1934, 1933, 1932, 1931, 1930, 1929, 1928, 1927, 1926, 1925, 1924, 1923, 1921, 1920

FINDINGS

Address Researched	Address Not Identified in Research Source
1244 5TH ST	2020, 2017, 2014, 2010, 2006, 2005, 2004, 2003, 2001, 2000, 1999, 1996, 1995, 1992, 1991, 1990, 1986, 1985, 1981, 1980, 1976, 1975, 1972, 1971, 1970, 1969, 1967, 1966, 1965, 1964, 1963, 1962, 1961, 1960, 1958, 1957, 1956, 1955, 1954, 1952, 1951, 1949, 1948, 1947, 1946, 1945, 1944, 1942, 1940, 1939, 1938, 1937, 1936, 1935, 1934, 1933, 1932, 1931, 1930, 1929, 1928, 1927, 1926, 1925, 1924, 1923, 1921, 1920
1244 5TH ST	2020, 2017, 2014, 2010, 2006, 2005, 2004, 2003, 2001, 2000, 1999, 1996, 1995, 1992, 1991, 1990, 1986, 1985, 1981, 1980, 1976, 1975, 1972, 1971, 1970, 1969, 1967, 1965, 1964, 1963, 1962, 1961, 1960, 1958, 1957, 1956, 1955, 1954, 1952, 1951, 1950, 1949, 1948, 1947, 1946, 1945, 1944, 1942, 1940, 1939, 1938, 1937, 1936, 1935, 1934, 1933, 1932, 1931, 1930, 1929, 1928, 1927, 1926, 1925, 1924, 1923, 1921, 1920
1244 5TH ST	2020, 2017, 2014, 2010, 2006, 2005, 2004, 2003, 2001, 2000, 1999, 1996, 1995, 1992, 1991, 1990, 1986, 1985, 1981, 1980, 1976, 1975, 1972, 1971, 1970, 1969, 1967, 1966, 1965, 1964, 1963, 1962, 1961, 1958, 1957, 1956, 1955, 1954, 1952, 1951, 1950, 1949, 1948, 1947, 1946, 1945, 1944, 1942, 1940, 1939, 1938, 1937, 1936, 1935, 1934, 1933, 1932, 1931, 1930, 1929, 1928, 1927, 1926, 1925, 1924, 1923, 1921, 1920
1244 5TH ST	2020, 2017, 2014, 2010, 2006, 2005, 2004, 2003, 2001, 2000, 1999, 1996, 1995, 1992, 1991, 1990, 1986, 1985, 1981, 1980, 1976, 1972, 1971, 1970, 1969, 1967, 1966, 1965, 1964, 1963, 1962, 1961, 1960, 1958, 1957, 1956, 1955, 1954, 1952, 1951, 1950, 1949, 1948, 1947, 1946, 1945, 1944, 1942, 1940, 1939, 1938, 1937, 1936, 1935, 1934, 1933, 1932, 1931, 1930, 1929, 1928, 1927, 1926, 1925, 1924, 1923, 1921, 1920
1244 6TH ST	2020, 2017, 2014, 2010, 2006, 2005, 2004, 2003, 2001, 2000, 1996, 1995, 1992, 1991, 1990, 1986, 1985, 1981, 1980, 1976, 1975, 1972, 1971, 1970, 1969, 1967, 1966, 1965, 1964, 1963, 1962, 1961, 1960, 1958, 1957, 1956, 1955, 1954, 1952, 1951, 1950, 1949, 1948, 1947, 1946, 1945, 1944, 1942, 1940, 1939, 1938, 1937, 1936, 1935, 1934, 1933, 1932, 1931, 1930, 1929, 1928, 1927, 1926, 1925, 1924, 1923, 1921, 1920
1244 6TH ST	2020, 2017, 2014, 2010, 2005, 2004, 2003, 2001, 2000, 1999, 1996, 1995, 1992, 1991, 1990, 1986, 1985, 1981, 1980, 1976, 1975, 1972, 1971, 1970, 1969, 1967, 1966, 1965, 1964, 1963, 1962, 1961, 1960, 1958, 1957, 1956, 1955, 1954, 1952, 1951, 1950, 1949, 1948, 1947, 1946, 1945, 1944, 1942, 1940, 1939, 1938, 1937, 1936, 1935, 1934, 1933, 1932, 1931, 1930, 1929, 1928, 1927, 1926, 1925, 1924, 1923, 1921, 1920
1244 S 5TH ST	2020, 2017, 2014, 2010, 2006, 2004, 2003, 2001, 2000, 1999, 1996, 1995, 1992, 1991, 1990, 1986, 1985, 1981, 1980, 1976, 1975, 1972, 1971, 1970, 1969, 1967, 1966, 1965, 1964, 1963, 1962, 1961, 1960, 1958, 1957, 1956, 1955, 1954, 1952, 1951, 1950, 1949, 1948, 1947, 1946, 1945, 1944, 1942, 1940, 1939, 1938, 1937, 1936, 1935, 1934, 1933, 1932, 1931, 1930, 1929, 1928, 1927, 1926, 1925, 1924, 1923, 1921, 1920
1244 S 5TH ST	2020, 2017, 2010, 2006, 2005, 2004, 2003, 2001, 2000, 1999, 1996, 1995, 1992, 1991, 1990, 1986, 1985, 1981, 1980, 1976, 1975, 1972, 1971, 1970, 1969, 1967, 1966, 1965, 1964, 1963, 1962, 1961, 1960, 1958, 1957, 1956, 1955, 1954, 1952, 1951, 1950, 1949, 1948, 1947, 1946, 1945, 1944, 1942, 1940, 1939, 1938, 1937, 1936, 1935, 1934, 1933, 1932, 1931, 1930, 1929, 1928, 1927, 1926, 1925, 1924, 1923, 1921, 1920
1244 S 5TH ST	2017, 2014, 2010, 2006, 2005, 2004, 2003, 2001, 2000, 1999, 1996, 1995, 1992, 1991, 1990, 1986, 1985, 1981, 1980, 1976, 1975, 1972, 1971, 1970, 1969, 1967, 1966, 1965, 1964, 1963, 1962, 1961, 1960, 1958, 1957, 1956, 1955, 1954, 1952, 1951, 1950, 1949, 1948, 1947, 1946, 1945, 1944, 1942, 1940, 1939, 1938, 1937, 1936, 1935, 1934, 1933, 1932, 1931, 1930, 1929, 1928, 1927, 1926, 1925, 1924, 1923, 1921, 1920

FINDINGS

Address Researched	Address Not Identified in Research Source
1244 S 5TH ST	2020, 2017, 2014, 2006, 2005, 2004, 2003, 2001, 2000, 1999, 1996, 1995, 1992, 1991, 1990, 1986, 1985, 1981, 1980, 1976, 1975, 1972, 1971, 1970, 1969, 1967, 1966, 1965, 1964, 1963, 1962, 1961, 1960, 1958, 1957, 1956, 1955, 1954, 1952, 1951, 1950, 1949, 1948, 1947, 1946, 1945, 1944, 1942, 1940, 1939, 1938, 1937, 1936, 1935, 1934, 1933, 1932, 1931, 1930, 1929, 1928, 1927, 1926, 1925, 1924, 1923, 1921, 1920
1244 S 5TH ST	2020, 2017, 2014, 2010, 2006, 2005, 2004, 2003, 2001, 1999, 1996, 1995, 1992, 1991, 1990, 1986, 1985, 1981, 1980, 1976, 1975, 1972, 1971, 1970, 1969, 1967, 1966, 1965, 1964, 1963, 1962, 1961, 1960, 1958, 1957, 1956, 1955, 1954, 1952, 1951, 1950, 1949, 1948, 1947, 1946, 1945, 1944, 1942, 1940, 1939, 1938, 1937, 1936, 1935, 1934, 1933, 1932, 1931, 1930, 1929, 1928, 1927, 1926, 1925, 1924, 1923, 1921, 1920
1244 S 6TH ST	2020, 2017, 2014, 2010, 2006, 2005, 2004, 2003, 2001, 1999, 1996, 1995, 1992, 1991, 1990, 1986, 1985, 1981, 1980, 1976, 1975, 1972, 1971, 1970, 1969, 1967, 1966, 1965, 1964, 1963, 1962, 1961, 1960, 1958, 1957, 1956, 1955, 1954, 1952, 1951, 1950, 1949, 1948, 1947, 1946, 1945, 1944, 1942, 1940, 1939, 1938, 1937, 1936, 1935, 1934, 1933, 1932, 1931, 1930, 1929, 1928, 1927, 1926, 1925, 1924, 1923, 1921, 1920
1244 S 6TH ST	2020, 2017, 2014, 2010, 2006, 2005, 2004, 2003, 2001, 2000, 1999, 1996, 1992, 1991, 1990, 1986, 1985, 1981, 1980, 1976, 1975, 1972, 1971, 1970, 1969, 1967, 1966, 1965, 1964, 1963, 1962, 1961, 1960, 1958, 1957, 1956, 1955, 1954, 1952, 1951, 1950, 1949, 1948, 1947, 1946, 1945, 1944, 1942, 1940, 1939, 1938, 1937, 1936, 1935, 1934, 1933, 1932, 1931, 1930, 1929, 1928, 1927, 1926, 1925, 1924, 1923, 1921, 1920
1244 S 6TH ST	2020, 2017, 2010, 2006, 2005, 2004, 2003, 2001, 2000, 1999, 1996, 1995, 1992, 1991, 1990, 1986, 1985, 1981, 1980, 1976, 1975, 1972, 1971, 1970, 1969, 1967, 1966, 1965, 1964, 1963, 1962, 1961, 1960, 1958, 1957, 1956, 1955, 1954, 1952, 1951, 1950, 1949, 1948, 1947, 1946, 1945, 1944, 1942, 1940, 1939, 1938, 1937, 1936, 1935, 1934, 1933, 1932, 1931, 1930, 1929, 1928, 1927, 1926, 1925, 1924, 1923, 1921, 1920
1244 S 6TH ST	2017, 2014, 2010, 2006, 2005, 2004, 2003, 2001, 2000, 1999, 1996, 1995, 1992, 1991, 1990, 1986, 1985, 1981, 1980, 1976, 1975, 1972, 1971, 1970, 1969, 1967, 1966, 1965, 1964, 1963, 1962, 1961, 1960, 1958, 1957, 1956, 1955, 1954, 1952, 1951, 1950, 1949, 1948, 1947, 1946, 1945, 1944, 1942, 1940, 1939, 1938, 1937, 1936, 1935, 1934, 1933, 1932, 1931, 1930, 1929, 1928, 1927, 1926, 1925, 1924, 1923, 1921, 1920
1244 S 6TH ST	2020, 2017, 2014, 2010, 2006, 2004, 2003, 2001, 2000, 1999, 1996, 1995, 1992, 1991, 1990, 1986, 1985, 1981, 1980, 1976, 1975, 1972, 1971, 1970, 1969, 1967, 1966, 1965, 1964, 1963, 1962, 1961, 1960, 1958, 1957, 1956, 1955, 1954, 1952, 1951, 1950, 1949, 1948, 1947, 1946, 1945, 1944, 1942, 1940, 1939, 1938, 1937, 1936, 1935, 1934, 1933, 1932, 1931, 1930, 1929, 1928, 1927, 1926, 1925, 1924, 1923, 1921, 1920
1244 S 6TH ST	2020, 2017, 2014, 2006, 2005, 2004, 2003, 2001, 2000, 1999, 1996, 1995, 1992, 1991, 1990, 1986, 1985, 1981, 1980, 1976, 1975, 1972, 1971, 1970, 1969, 1967, 1966, 1965, 1964, 1963, 1962, 1961, 1960, 1958, 1957, 1956, 1955, 1954, 1952, 1951, 1950, 1949, 1948, 1947, 1946, 1945, 1944, 1942, 1940, 1939, 1938, 1937, 1936, 1935, 1934, 1933, 1932, 1931, 1930, 1929, 1928, 1927, 1926, 1925, 1924, 1923, 1921, 1920
1244 S 6th Street	2020, 2017, 2014, 2010, 2006, 2005, 2004, 2003, 2001, 2000, 1999, 1996, 1995, 1992, 1991, 1990, 1986, 1985, 1981, 1980, 1976, 1975, 1972, 1971, 1970, 1969, 1967, 1966, 1965, 1964, 1963, 1962, 1961, 1960, 1958, 1957, 1956, 1955, 1954, 1952, 1951, 1950, 1949, 1948, 1947, 1946, 1945, 1944, 1942, 1940, 1939, 1938, 1937, 1936, 1935, 1934, 1933, 1932, 1931, 1930, 1929, 1928, 1927, 1926, 1925, 1924, 1923, 1921, 1920

FINDINGS

Address Researched	Address Not Identified in Research Source
1245 5TH ST	2020, 2017, 2014, 2010, 2005, 2004, 2003, 2001, 2000, 1999, 1996, 1995, 1992, 1991, 1990, 1986, 1985, 1981, 1980, 1976, 1975, 1972, 1971, 1970, 1969, 1967, 1966, 1965, 1964, 1963, 1962, 1961, 1960, 1958, 1957, 1956, 1955, 1954, 1952, 1951, 1950, 1949, 1948, 1947, 1946, 1945, 1944, 1942, 1940, 1939, 1938, 1937, 1936, 1935, 1934, 1933, 1932, 1931, 1930, 1929, 1928, 1927, 1926, 1925, 1924, 1923, 1921, 1920
1245 5TH ST	2020, 2017, 2014, 2010, 2006, 2005, 2004, 2003, 2001, 2000, 1999, 1996, 1992, 1991, 1990, 1986, 1985, 1981, 1980, 1976, 1975, 1972, 1971, 1970, 1969, 1967, 1966, 1965, 1964, 1963, 1962, 1961, 1960, 1958, 1957, 1956, 1955, 1954, 1952, 1951, 1950, 1949, 1948, 1947, 1946, 1945, 1944, 1942, 1940, 1939, 1938, 1937, 1936, 1935, 1934, 1933, 1932, 1931, 1930, 1929, 1928, 1927, 1926, 1925, 1924, 1923, 1921, 1920
1245 5TH ST	2020, 2017, 2014, 2010, 2006, 2005, 2004, 2003, 2001, 2000, 1996, 1995, 1992, 1991, 1990, 1986, 1985, 1981, 1980, 1976, 1975, 1972, 1971, 1970, 1969, 1967, 1966, 1965, 1964, 1963, 1962, 1961, 1960, 1958, 1957, 1956, 1955, 1954, 1952, 1951, 1950, 1949, 1948, 1947, 1946, 1945, 1944, 1942, 1940, 1939, 1938, 1937, 1936, 1935, 1934, 1933, 1932, 1931, 1930, 1929, 1928, 1927, 1926, 1925, 1924, 1923, 1921, 1920
1245 5TH ST	2020, 2017, 2014, 2010, 2006, 2005, 2004, 2003, 2001, 2000, 1999, 1996, 1995, 1992, 1991, 1990, 1986, 1985, 1981, 1980, 1976, 1975, 1972, 1971, 1970, 1969, 1967, 1966, 1965, 1964, 1963, 1962, 1961, 1958, 1957, 1956, 1955, 1954, 1952, 1951, 1950, 1949, 1948, 1947, 1946, 1945, 1944, 1942, 1940, 1939, 1938, 1937, 1936, 1935, 1934, 1933, 1932, 1931, 1930, 1929, 1928, 1927, 1926, 1925, 1924, 1923, 1921, 1920
1245 5TH ST	2020, 2017, 2014, 2010, 2006, 2005, 2004, 2003, 2001, 2000, 1999, 1996, 1995, 1992, 1991, 1990, 1986, 1985, 1981, 1980, 1976, 1975, 1972, 1971, 1970, 1969, 1967, 1965, 1964, 1963, 1962, 1961, 1960, 1958, 1957, 1956, 1955, 1954, 1952, 1951, 1950, 1949, 1948, 1947, 1946, 1945, 1944, 1942, 1940, 1939, 1938, 1937, 1936, 1935, 1934, 1933, 1932, 1931, 1930, 1929, 1928, 1927, 1926, 1925, 1924, 1923, 1921, 1920
1245 5TH ST	2020, 2017, 2014, 2010, 2006, 2005, 2004, 2003, 2001, 2000, 1999, 1996, 1995, 1992, 1991, 1990, 1986, 1985, 1981, 1980, 1976, 1975, 1972, 1971, 1970, 1969, 1967, 1966, 1965, 1964, 1963, 1962, 1961, 1960, 1958, 1957, 1956, 1955, 1954, 1952, 1951, 1950, 1949, 1948, 1947, 1946, 1945, 1944, 1942, 1940, 1939, 1938, 1937, 1936, 1935, 1934, 1933, 1932, 1931, 1930, 1929, 1928, 1927, 1926, 1925, 1924, 1923, 1921, 1920
1245 5TH ST	2020, 2017, 2014, 2010, 2006, 2005, 2004, 2003, 2001, 2000, 1999, 1996, 1995, 1992, 1991, 1990, 1986, 1985, 1981, 1980, 1976, 1975, 1972, 1971, 1970, 1969, 1967, 1966, 1965, 1964, 1963, 1962, 1961, 1960, 1958, 1956, 1955, 1954, 1952, 1951, 1950, 1949, 1948, 1947, 1946, 1945, 1944, 1942, 1940, 1939, 1938, 1937, 1936, 1935, 1934, 1933, 1932, 1931, 1930, 1929, 1928, 1927, 1926, 1925, 1924, 1923, 1921, 1920
1245 S 5TH ST	2020, 2017, 2014, 2010, 2006, 2005, 2004, 2003, 2001, 1999, 1996, 1995, 1992, 1991, 1990, 1986, 1985, 1981, 1980, 1976, 1975, 1972, 1971, 1970, 1969, 1967, 1966, 1965, 1964, 1963, 1962, 1961, 1960, 1958, 1957, 1956, 1955, 1954, 1952, 1951, 1950, 1949, 1948, 1947, 1946, 1945, 1944, 1942, 1940, 1939, 1938, 1937, 1936, 1935, 1934, 1933, 1932, 1931, 1930, 1929, 1928, 1927, 1926, 1925, 1924, 1923, 1921, 1920
1245 S 5TH ST	2020, 2017, 2014, 2010, 2006, 2005, 2004, 2003, 2001, 2000, 1999, 1996, 1992, 1991, 1990, 1986, 1985, 1981, 1980, 1976, 1975, 1972, 1971, 1970, 1969, 1967, 1966, 1965, 1964, 1963, 1962, 1961, 1960, 1958, 1957, 1956, 1955, 1954, 1952, 1951, 1950, 1949, 1948, 1947, 1946, 1945, 1944, 1942, 1940, 1939, 1938, 1937, 1936, 1935, 1934, 1933, 1932, 1931, 1930, 1929, 1928, 1927, 1926, 1925, 1924, 1923, 1921, 1920

FINDINGS

Address Researched	Address Not Identified in Research Source
1245 S 5TH ST	2020, 2017, 2014, 2010, 2006, 2005, 2004, 2003, 2001, 2000, 1999, 1996, 1995, 1991, 1990, 1986, 1985, 1981, 1980, 1976, 1975, 1972, 1971, 1970, 1969, 1967, 1966, 1965, 1964, 1963, 1962, 1961, 1960, 1958, 1957, 1956, 1955, 1954, 1952, 1951, 1950, 1949, 1948, 1947, 1946, 1945, 1944, 1942, 1940, 1939, 1938, 1937, 1936, 1935, 1934, 1933, 1932, 1931, 1930, 1929, 1928, 1927, 1926, 1925, 1924, 1923, 1921, 1920
1245 S 5TH ST	2020, 2017, 2014, 2010, 2006, 2004, 2003, 2001, 2000, 1999, 1996, 1995, 1992, 1991, 1990, 1986, 1985, 1981, 1980, 1976, 1975, 1972, 1971, 1970, 1969, 1967, 1966, 1965, 1964, 1963, 1962, 1961, 1960, 1958, 1957, 1956, 1955, 1954, 1952, 1951, 1950, 1949, 1948, 1947, 1946, 1945, 1944, 1942, 1940, 1939, 1938, 1937, 1936, 1935, 1934, 1933, 1932, 1931, 1930, 1929, 1928, 1927, 1926, 1925, 1924, 1923, 1921, 1920
1245 S 5TH ST	2020, 2017, 2014, 2006, 2005, 2004, 2003, 2001, 2000, 1999, 1996, 1995, 1992, 1991, 1990, 1986, 1985, 1981, 1980, 1976, 1975, 1972, 1971, 1970, 1969, 1967, 1966, 1965, 1964, 1963, 1962, 1961, 1960, 1958, 1957, 1956, 1955, 1954, 1952, 1951, 1950, 1949, 1948, 1947, 1946, 1945, 1944, 1942, 1940, 1939, 1938, 1937, 1936, 1935, 1934, 1933, 1932, 1931, 1930, 1929, 1928, 1927, 1926, 1925, 1924, 1923, 1921, 1920
1245 S 5TH ST	2017, 2014, 2010, 2006, 2005, 2004, 2003, 2001, 2000, 1999, 1996, 1995, 1992, 1991, 1990, 1986, 1985, 1981, 1980, 1976, 1975, 1972, 1971, 1970, 1969, 1967, 1966, 1965, 1964, 1963, 1962, 1961, 1960, 1958, 1957, 1956, 1955, 1954, 1952, 1951, 1950, 1949, 1948, 1947, 1946, 1945, 1944, 1942, 1940, 1939, 1938, 1937, 1936, 1935, 1934, 1933, 1932, 1931, 1930, 1929, 1928, 1927, 1926, 1925, 1924, 1923, 1921, 1920
1245 S 5TH ST	2020, 2017, 2010, 2006, 2005, 2004, 2003, 2001, 2000, 1999, 1996, 1995, 1992, 1991, 1990, 1986, 1985, 1981, 1980, 1976, 1975, 1972, 1971, 1970, 1969, 1967, 1966, 1965, 1964, 1963, 1962, 1961, 1960, 1958, 1957, 1956, 1955, 1954, 1952, 1951, 1950, 1949, 1948, 1947, 1946, 1945, 1944, 1942, 1940, 1939, 1938, 1937, 1936, 1935, 1934, 1933, 1932, 1931, 1930, 1929, 1928, 1927, 1926, 1925, 1924, 1923, 1921, 1920
1246 S 6th Street	2020, 2017, 2014, 2010, 2006, 2005, 2004, 2003, 2001, 2000, 1999, 1996, 1995, 1992, 1991, 1990, 1986, 1985, 1981, 1980, 1976, 1975, 1972, 1971, 1970, 1969, 1967, 1966, 1965, 1964, 1963, 1962, 1961, 1960, 1958, 1957, 1956, 1955, 1954, 1952, 1951, 1950, 1949, 1948, 1947, 1946, 1945, 1944, 1942, 1940, 1939, 1938, 1937, 1936, 1935, 1934, 1933, 1932, 1931, 1930, 1929, 1928, 1927, 1926, 1925, 1924, 1923, 1921, 1920
1248 5TH ST	2020, 2017, 2014, 2010, 2005, 2004, 2003, 2001, 2000, 1999, 1996, 1995, 1992, 1991, 1990, 1986, 1985, 1981, 1980, 1976, 1975, 1972, 1971, 1970, 1969, 1967, 1966, 1965, 1964, 1963, 1962, 1961, 1960, 1958, 1957, 1956, 1955, 1954, 1952, 1951, 1950, 1949, 1948, 1947, 1946, 1945, 1944, 1942, 1940, 1939, 1938, 1937, 1936, 1935, 1934, 1933, 1932, 1931, 1930, 1929, 1928, 1927, 1926, 1925, 1924, 1923, 1921, 1920
1248 5TH ST	2020, 2017, 2014, 2010, 2006, 2005, 2004, 2003, 2001, 2000, 1999, 1996, 1995, 1992, 1991, 1990, 1986, 1981, 1980, 1976, 1975, 1972, 1971, 1970, 1969, 1967, 1966, 1965, 1964, 1963, 1962, 1961, 1960, 1958, 1957, 1956, 1955, 1954, 1952, 1951, 1950, 1949, 1948, 1947, 1946, 1945, 1944, 1942, 1940, 1939, 1938, 1937, 1936, 1935, 1934, 1933, 1932, 1931, 1930, 1929, 1928, 1927, 1926, 1925, 1924, 1923, 1921, 1920
1248 5TH ST	2020, 2017, 2014, 2010, 2006, 2005, 2004, 2003, 2001, 2000, 1999, 1996, 1995, 1992, 1991, 1990, 1986, 1985, 1981, 1976, 1975, 1972, 1971, 1970, 1969, 1967, 1966, 1965, 1964, 1963, 1962, 1961, 1960, 1958, 1957, 1956, 1955, 1954, 1952, 1951, 1950, 1949, 1948, 1947, 1946, 1945, 1944, 1942, 1940, 1939, 1938, 1937, 1936, 1935, 1934, 1933, 1932, 1931, 1930, 1929, 1928, 1927, 1926, 1925, 1924, 1923, 1921, 1920

FINDINGS

Address Researched	Address Not Identified in Research Source
1248 5TH ST	2020, 2017, 2014, 2010, 2006, 2005, 2004, 2003, 2001, 2000, 1999, 1996, 1992, 1991, 1990, 1986, 1985, 1981, 1980, 1976, 1975, 1972, 1971, 1970, 1969, 1967, 1966, 1965, 1964, 1963, 1962, 1961, 1960, 1958, 1957, 1956, 1955, 1954, 1952, 1951, 1950, 1949, 1948, 1947, 1946, 1945, 1944, 1942, 1940, 1939, 1938, 1937, 1936, 1935, 1934, 1933, 1932, 1931, 1930, 1929, 1928, 1927, 1926, 1925, 1924, 1923, 1921, 1920
1248 5TH ST	2020, 2017, 2014, 2010, 2006, 2005, 2004, 2003, 2001, 2000, 1996, 1995, 1992, 1991, 1990, 1986, 1985, 1981, 1980, 1976, 1975, 1972, 1971, 1970, 1969, 1967, 1966, 1965, 1964, 1963, 1962, 1961, 1960, 1958, 1957, 1956, 1955, 1954, 1952, 1951, 1950, 1949, 1948, 1947, 1946, 1945, 1944, 1942, 1940, 1939, 1938, 1937, 1936, 1935, 1934, 1933, 1932, 1931, 1930, 1929, 1928, 1927, 1926, 1925, 1924, 1923, 1921, 1920
1248 5TH ST	2020, 2017, 2014, 2010, 2006, 2005, 2004, 2003, 2001, 2000, 1999, 1996, 1995, 1992, 1991, 1990, 1986, 1985, 1981, 1980, 1976, 1975, 1972, 1971, 1970, 1969, 1967, 1966, 1965, 1964, 1963, 1962, 1961, 1960, 1958, 1956, 1955, 1954, 1952, 1951, 1950, 1949, 1948, 1947, 1946, 1945, 1944, 1942, 1940, 1939, 1938, 1937, 1936, 1935, 1934, 1933, 1932, 1931, 1930, 1929, 1928, 1927, 1926, 1925, 1924, 1923, 1921, 1920
1248 5TH ST	2020, 2017, 2014, 2010, 2006, 2005, 2004, 2003, 2001, 2000, 1999, 1996, 1995, 1992, 1991, 1990, 1986, 1985, 1981, 1980, 1976, 1975, 1972, 1971, 1970, 1969, 1967, 1966, 1965, 1964, 1963, 1962, 1961, 1960, 1958, 1957, 1956, 1955, 1954, 1952, 1951, 1950, 1949, 1948, 1947, 1946, 1945, 1944, 1942, 1940, 1939, 1938, 1937, 1936, 1935, 1934, 1933, 1932, 1931, 1930, 1929, 1928, 1927, 1926, 1925, 1924, 1923, 1921, 1920
1248 5TH ST	2020, 2017, 2014, 2010, 2006, 2005, 2004, 2003, 2001, 2000, 1999, 1996, 1995, 1992, 1991, 1990, 1986, 1985, 1981, 1980, 1976, 1975, 1972, 1971, 1970, 1969, 1967, 1965, 1964, 1963, 1962, 1961, 1960, 1958, 1957, 1956, 1955, 1954, 1952, 1951, 1950, 1949, 1948, 1947, 1946, 1945, 1944, 1942, 1940, 1939, 1938, 1937, 1936, 1935, 1934, 1933, 1932, 1931, 1930, 1929, 1928, 1927, 1926, 1925, 1924, 1923, 1921, 1920
1248 5TH ST	2020, 2017, 2014, 2010, 2006, 2005, 2004, 2003, 2001, 2000, 1999, 1996, 1995, 1992, 1991, 1990, 1986, 1985, 1981, 1980, 1976, 1975, 1972, 1971, 1970, 1969, 1967, 1966, 1965, 1964, 1963, 1962, 1961, 1958, 1957, 1956, 1955, 1954, 1952, 1951, 1950, 1949, 1948, 1947, 1946, 1945, 1944, 1942, 1940, 1939, 1938, 1937, 1936, 1935, 1934, 1933, 1932, 1931, 1930, 1929, 1928, 1927, 1926, 1925, 1924, 1923, 1921, 1920
1248 5TH ST	2020, 2017, 2014, 2010, 2006, 2005, 2004, 2003, 2001, 2000, 1999, 1996, 1995, 1992, 1991, 1990, 1986, 1985, 1981, 1980, 1976, 1972, 1971, 1970, 1969, 1967, 1966, 1965, 1964, 1963, 1962, 1961, 1960, 1958, 1957, 1956, 1955, 1954, 1952, 1951, 1950, 1949, 1948, 1947, 1946, 1945, 1944, 1942, 1940, 1939, 1938, 1937, 1936, 1935, 1934, 1933, 1932, 1931, 1930, 1929, 1928, 1927, 1926, 1925, 1924, 1923, 1921, 1920
1248 6TH ST	2020, 2017, 2014, 2010, 2006, 2005, 2004, 2003, 2001, 2000, 1999, 1996, 1995, 1992, 1991, 1990, 1986, 1985, 1981, 1980, 1976, 1975, 1972, 1971, 1970, 1969, 1967, 1965, 1964, 1963, 1962, 1961, 1960, 1958, 1957, 1956, 1955, 1954, 1952, 1951, 1950, 1949, 1948, 1947, 1946, 1945, 1944, 1942, 1940, 1939, 1938, 1937, 1936, 1935, 1934, 1933, 1932, 1931, 1930, 1929, 1928, 1927, 1926, 1925, 1924, 1923, 1921, 1920
1248 6TH ST	2020, 2017, 2014, 2010, 2006, 2005, 2004, 2003, 2001, 2000, 1999, 1996, 1995, 1992, 1991, 1990, 1986, 1985, 1981, 1980, 1976, 1975, 1972, 1971, 1970, 1969, 1967, 1966, 1965, 1964, 1963, 1962, 1961, 1958, 1957, 1956, 1955, 1954, 1952, 1951, 1950, 1949, 1948, 1947, 1946, 1945, 1944, 1942, 1940, 1939, 1938, 1937, 1936, 1935, 1934, 1933, 1932, 1931, 1930, 1929, 1928, 1927, 1926, 1925, 1924, 1923, 1921, 1920

FINDINGS

Address Researched	Address Not Identified in Research Source
1248 6TH ST	2020, 2017, 2014, 2010, 2006, 2005, 2004, 2003, 2001, 2000, 1999, 1996, 1995, 1992, 1991, 1990, 1986, 1985, 1981, 1980, 1976, 1975, 1972, 1971, 1970, 1969, 1967, 1966, 1965, 1964, 1963, 1962, 1961, 1960, 1958, 1957, 1956, 1955, 1954, 1952, 1951, 1950, 1949, 1948, 1947, 1946, 1945, 1944, 1942, 1940, 1939, 1938, 1937, 1936, 1935, 1934, 1933, 1932, 1931, 1930, 1929, 1928, 1927, 1926, 1925, 1924, 1923, 1921, 1920
1248 6TH ST	2020, 2017, 2014, 2010, 2006, 2005, 2004, 2003, 2001, 2000, 1996, 1995, 1992, 1991, 1990, 1986, 1985, 1981, 1980, 1976, 1975, 1972, 1971, 1970, 1969, 1967, 1966, 1965, 1964, 1963, 1962, 1961, 1960, 1958, 1957, 1956, 1955, 1954, 1952, 1951, 1950, 1949, 1948, 1947, 1946, 1945, 1944, 1942, 1940, 1939, 1938, 1937, 1936, 1935, 1934, 1933, 1932, 1931, 1930, 1929, 1928, 1927, 1926, 1925, 1924, 1923, 1921, 1920
1248 6TH ST	2020, 2017, 2014, 2010, 2005, 2004, 2003, 2001, 2000, 1999, 1996, 1995, 1992, 1991, 1990, 1986, 1985, 1981, 1980, 1976, 1975, 1972, 1971, 1970, 1969, 1967, 1966, 1965, 1964, 1963, 1962, 1961, 1960, 1958, 1957, 1956, 1955, 1954, 1952, 1951, 1950, 1949, 1948, 1947, 1946, 1945, 1944, 1942, 1940, 1939, 1938, 1937, 1936, 1935, 1934, 1933, 1932, 1931, 1930, 1929, 1928, 1927, 1926, 1925, 1924, 1923, 1921, 1920
1248 S 5TH ST	2020, 2017, 2014, 2010, 2006, 2004, 2003, 2001, 2000, 1999, 1996, 1995, 1992, 1991, 1990, 1986, 1985, 1981, 1980, 1976, 1975, 1972, 1971, 1970, 1969, 1967, 1966, 1965, 1964, 1963, 1962, 1961, 1960, 1958, 1957, 1956, 1955, 1954, 1952, 1951, 1950, 1949, 1948, 1947, 1946, 1945, 1944, 1942, 1940, 1939, 1938, 1937, 1936, 1935, 1934, 1933, 1932, 1931, 1930, 1929, 1928, 1927, 1926, 1925, 1924, 1923, 1921, 1920
1248 S 5TH ST	2020, 2017, 2010, 2006, 2005, 2004, 2003, 2001, 2000, 1999, 1996, 1995, 1992, 1991, 1990, 1986, 1985, 1981, 1980, 1976, 1975, 1972, 1971, 1970, 1969, 1967, 1966, 1965, 1964, 1963, 1962, 1961, 1960, 1958, 1957, 1956, 1955, 1954, 1952, 1951, 1950, 1949, 1948, 1947, 1946, 1945, 1944, 1942, 1940, 1939, 1938, 1937, 1936, 1935, 1934, 1933, 1932, 1931, 1930, 1929, 1928, 1927, 1926, 1925, 1924, 1923, 1921, 1920
1248 S 5TH ST	2017, 2014, 2010, 2006, 2005, 2004, 2003, 2001, 2000, 1999, 1996, 1995, 1992, 1991, 1990, 1986, 1985, 1981, 1980, 1976, 1975, 1972, 1971, 1970, 1969, 1967, 1966, 1965, 1964, 1963, 1962, 1961, 1960, 1958, 1957, 1956, 1955, 1954, 1952, 1951, 1950, 1949, 1948, 1947, 1946, 1945, 1944, 1942, 1940, 1939, 1938, 1937, 1936, 1935, 1934, 1933, 1932, 1931, 1930, 1929, 1928, 1927, 1926, 1925, 1924, 1923, 1921, 1920
1248 S 5TH ST	2020, 2017, 2014, 2010, 2006, 2005, 2004, 2003, 2001, 2000, 1999, 1996, 1992, 1991, 1990, 1986, 1985, 1981, 1980, 1976, 1975, 1972, 1971, 1970, 1969, 1967, 1966, 1965, 1964, 1963, 1962, 1961, 1960, 1958, 1957, 1956, 1955, 1954, 1952, 1951, 1950, 1949, 1948, 1947, 1946, 1945, 1944, 1942, 1940, 1939, 1938, 1937, 1936, 1935, 1934, 1933, 1932, 1931, 1930, 1929, 1928, 1927, 1926, 1925, 1924, 1923, 1921, 1920
1248 S 5TH ST	2020, 2017, 2014, 2010, 2006, 2005, 2004, 2003, 2001, 1999, 1996, 1995, 1992, 1991, 1990, 1986, 1985, 1981, 1980, 1976, 1975, 1972, 1971, 1970, 1969, 1967, 1966, 1965, 1964, 1963, 1962, 1961, 1960, 1958, 1957, 1956, 1955, 1954, 1952, 1951, 1950, 1949, 1948, 1947, 1946, 1945, 1944, 1942, 1940, 1939, 1938, 1937, 1936, 1935, 1934, 1933, 1932, 1931, 1930, 1929, 1928, 1927, 1926, 1925, 1924, 1923, 1921, 1920
1248 S 5TH ST	2020, 2017, 2014, 2010, 2006, 2005, 2004, 2003, 2001, 2000, 1999, 1996, 1995, 1991, 1990, 1986, 1985, 1981, 1980, 1976, 1975, 1972, 1971, 1970, 1969, 1967, 1966, 1965, 1964, 1963, 1962, 1961, 1960, 1958, 1957, 1956, 1955, 1954, 1952, 1951, 1950, 1949, 1948, 1947, 1946, 1945, 1944, 1942, 1940, 1939, 1938, 1937, 1936, 1935, 1934, 1933, 1932, 1931, 1930, 1929, 1928, 1927, 1926, 1925, 1924, 1923, 1921, 1920

FINDINGS

Address Researched	Address Not Identified in Research Source
1248 S 6TH ST	2020, 2017, 2014, 2010, 2006, 2005, 2004, 2003, 2001, 1999, 1996, 1995, 1992, 1991, 1990, 1986, 1985, 1981, 1980, 1976, 1975, 1972, 1971, 1970, 1969, 1967, 1966, 1965, 1964, 1963, 1962, 1961, 1960, 1958, 1957, 1956, 1955, 1954, 1952, 1951, 1950, 1949, 1948, 1947, 1946, 1945, 1944, 1942, 1940, 1939, 1938, 1937, 1936, 1935, 1934, 1933, 1932, 1931, 1930, 1929, 1928, 1927, 1926, 1925, 1924, 1923, 1921, 1920
1248 S 6TH ST	2020, 2017, 2010, 2006, 2005, 2004, 2003, 2001, 2000, 1999, 1996, 1995, 1992, 1991, 1990, 1986, 1985, 1981, 1980, 1976, 1975, 1972, 1971, 1970, 1969, 1967, 1966, 1965, 1964, 1963, 1962, 1961, 1960, 1958, 1957, 1956, 1955, 1954, 1952, 1951, 1950, 1949, 1948, 1947, 1946, 1945, 1944, 1942, 1940, 1939, 1938, 1937, 1936, 1935, 1934, 1933, 1932, 1931, 1930, 1929, 1928, 1927, 1926, 1925, 1924, 1923, 1921, 1920
1248 S 6TH ST	2020, 2017, 2014, 2010, 2006, 2004, 2003, 2001, 2000, 1999, 1996, 1995, 1992, 1991, 1990, 1986, 1985, 1981, 1980, 1976, 1975, 1972, 1971, 1970, 1969, 1967, 1966, 1965, 1964, 1963, 1962, 1961, 1960, 1958, 1957, 1956, 1955, 1954, 1952, 1951, 1950, 1949, 1948, 1947, 1946, 1945, 1944, 1942, 1940, 1939, 1938, 1937, 1936, 1935, 1934, 1933, 1932, 1931, 1930, 1929, 1928, 1927, 1926, 1925, 1924, 1923, 1921, 1920
1248 S 6TH ST	2020, 2017, 2014, 2006, 2005, 2004, 2003, 2001, 2000, 1999, 1996, 1995, 1992, 1991, 1990, 1986, 1985, 1981, 1980, 1976, 1975, 1972, 1971, 1970, 1969, 1967, 1966, 1965, 1964, 1963, 1962, 1961, 1960, 1958, 1957, 1956, 1955, 1954, 1952, 1951, 1950, 1949, 1948, 1947, 1946, 1945, 1944, 1942, 1940, 1939, 1938, 1937, 1936, 1935, 1934, 1933, 1932, 1931, 1930, 1929, 1928, 1927, 1926, 1925, 1924, 1923, 1921, 1920
1248 S 6th Street	2020, 2017, 2014, 2010, 2006, 2005, 2004, 2003, 2001, 2000, 1999, 1996, 1995, 1992, 1991, 1990, 1986, 1985, 1981, 1980, 1976, 1975, 1972, 1971, 1970, 1969, 1967, 1966, 1965, 1964, 1963, 1962, 1961, 1960, 1958, 1957, 1956, 1955, 1954, 1952, 1951, 1950, 1949, 1948, 1947, 1946, 1945, 1944, 1942, 1940, 1939, 1938, 1937, 1936, 1935, 1934, 1933, 1932, 1931, 1930, 1929, 1928, 1927, 1926, 1925, 1924, 1923, 1921, 1920
1249 5TH ST	2020, 2017, 2014, 2010, 2005, 2004, 2003, 2001, 2000, 1999, 1996, 1995, 1992, 1991, 1990, 1986, 1985, 1981, 1980, 1976, 1975, 1972, 1971, 1970, 1969, 1967, 1966, 1965, 1964, 1963, 1962, 1961, 1960, 1958, 1957, 1956, 1955, 1954, 1952, 1951, 1950, 1949, 1948, 1947, 1946, 1945, 1944, 1942, 1940, 1939, 1938, 1937, 1936, 1935, 1934, 1933, 1932, 1931, 1930, 1929, 1928, 1927, 1926, 1925, 1924, 1923, 1921, 1920
1249 5TH ST	2020, 2017, 2014, 2010, 2006, 2005, 2004, 2003, 2001, 2000, 1996, 1995, 1992, 1991, 1990, 1986, 1985, 1981, 1980, 1976, 1975, 1972, 1971, 1970, 1969, 1967, 1966, 1965, 1964, 1963, 1962, 1961, 1960, 1958, 1957, 1956, 1955, 1954, 1952, 1951, 1950, 1949, 1948, 1947, 1946, 1945, 1944, 1942, 1940, 1939, 1938, 1937, 1936, 1935, 1934, 1933, 1932, 1931, 1930, 1929, 1928, 1927, 1926, 1925, 1924, 1923, 1921, 1920
1249 5TH ST	2020, 2017, 2014, 2010, 2006, 2005, 2004, 2003, 2001, 2000, 1999, 1996, 1992, 1991, 1990, 1986, 1985, 1981, 1980, 1976, 1975, 1972, 1971, 1970, 1969, 1967, 1966, 1965, 1964, 1963, 1962, 1961, 1960, 1958, 1957, 1956, 1955, 1954, 1952, 1951, 1950, 1949, 1948, 1947, 1946, 1945, 1944, 1942, 1940, 1939, 1938, 1937, 1936, 1935, 1934, 1933, 1932, 1931, 1930, 1929, 1928, 1927, 1926, 1925, 1924, 1923, 1921, 1920
1249 5TH ST	2020, 2017, 2014, 2010, 2006, 2005, 2004, 2003, 2001, 2000, 1999, 1996, 1995, 1992, 1991, 1990, 1986, 1985, 1981, 1976, 1975, 1972, 1971, 1970, 1969, 1967, 1966, 1965, 1964, 1963, 1962, 1961, 1960, 1958, 1957, 1956, 1955, 1954, 1952, 1951, 1950, 1949, 1948, 1947, 1946, 1945, 1944, 1942, 1940, 1939, 1938, 1937, 1936, 1935, 1934, 1933, 1932, 1931, 1930, 1929, 1928, 1927, 1926, 1925, 1924, 1923, 1921, 1920

FINDINGS

Address Researched	Address Not Identified in Research Source
1249 5TH ST	2020, 2017, 2014, 2010, 2006, 2005, 2004, 2003, 2001, 2000, 1999, 1996, 1995, 1992, 1991, 1990, 1986, 1981, 1980, 1976, 1975, 1972, 1971, 1970, 1969, 1967, 1966, 1965, 1964, 1963, 1962, 1961, 1960, 1958, 1957, 1956, 1955, 1954, 1952, 1951, 1950, 1949, 1948, 1947, 1946, 1945, 1944, 1942, 1940, 1939, 1938, 1937, 1936, 1935, 1934, 1933, 1932, 1931, 1930, 1929, 1928, 1927, 1926, 1925, 1924, 1923, 1921, 1920
1249 5TH ST	2020, 2017, 2014, 2010, 2006, 2005, 2004, 2003, 2001, 2000, 1999, 1996, 1995, 1992, 1991, 1990, 1986, 1985, 1981, 1980, 1976, 1975, 1972, 1971, 1970, 1969, 1967, 1966, 1965, 1964, 1963, 1962, 1961, 1960, 1958, 1956, 1955, 1954, 1952, 1951, 1950, 1949, 1948, 1947, 1946, 1945, 1944, 1942, 1940, 1939, 1938, 1937, 1936, 1935, 1934, 1933, 1932, 1931, 1930, 1929, 1928, 1927, 1926, 1925, 1924, 1923, 1921, 1920
1249 5TH ST	2020, 2017, 2014, 2010, 2006, 2005, 2004, 2003, 2001, 2000, 1999, 1996, 1995, 1992, 1991, 1990, 1986, 1985, 1981, 1980, 1976, 1975, 1972, 1971, 1970, 1969, 1967, 1966, 1965, 1964, 1963, 1962, 1961, 1960, 1958, 1957, 1956, 1955, 1954, 1952, 1951, 1950, 1949, 1948, 1947, 1946, 1945, 1944, 1942, 1940, 1939, 1938, 1937, 1936, 1935, 1934, 1933, 1932, 1931, 1930, 1929, 1928, 1927, 1926, 1925, 1924, 1923, 1921, 1920
1249 5TH ST	2020, 2017, 2014, 2010, 2006, 2005, 2004, 2003, 2001, 2000, 1999, 1996, 1995, 1992, 1991, 1990, 1986, 1985, 1981, 1980, 1976, 1972, 1971, 1970, 1969, 1967, 1966, 1965, 1964, 1963, 1962, 1961, 1960, 1958, 1957, 1956, 1955, 1954, 1952, 1951, 1950, 1949, 1948, 1947, 1946, 1945, 1944, 1942, 1940, 1939, 1938, 1937, 1936, 1935, 1934, 1933, 1932, 1931, 1930, 1929, 1928, 1927, 1926, 1925, 1924, 1923, 1921, 1920
1249 5TH ST	2020, 2017, 2014, 2010, 2006, 2005, 2004, 2003, 2001, 2000, 1999, 1996, 1995, 1992, 1991, 1990, 1986, 1985, 1981, 1980, 1976, 1975, 1972, 1971, 1970, 1969, 1967, 1965, 1964, 1963, 1962, 1961, 1960, 1958, 1957, 1956, 1955, 1954, 1952, 1951, 1950, 1949, 1948, 1947, 1946, 1945, 1944, 1942, 1940, 1939, 1938, 1937, 1936, 1935, 1934, 1933, 1932, 1931, 1930, 1929, 1928, 1927, 1926, 1925, 1924, 1923, 1921, 1920
1249 S 5TH ST	2020, 2017, 2014, 2010, 2006, 2005, 2004, 2003, 2001, 2000, 1999, 1996, 1995, 1991, 1990, 1986, 1985, 1981, 1980, 1976, 1975, 1972, 1971, 1970, 1969, 1967, 1966, 1965, 1964, 1963, 1962, 1961, 1960, 1958, 1957, 1956, 1955, 1954, 1952, 1951, 1950, 1949, 1948, 1947, 1946, 1945, 1944, 1942, 1940, 1939, 1938, 1937, 1936, 1935, 1934, 1933, 1932, 1931, 1930, 1929, 1928, 1927, 1926, 1925, 1924, 1923, 1921, 1920
1249 S 5TH ST	2020, 2017, 2014, 2010, 2006, 2005, 2004, 2003, 2001, 2000, 1999, 1996, 1992, 1991, 1990, 1986, 1985, 1981, 1980, 1976, 1975, 1972, 1971, 1970, 1969, 1967, 1966, 1965, 1964, 1963, 1962, 1961, 1960, 1958, 1957, 1956, 1955, 1954, 1952, 1951, 1950, 1949, 1948, 1947, 1946, 1945, 1944, 1942, 1940, 1939, 1938, 1937, 1936, 1935, 1934, 1933, 1932, 1931, 1930, 1929, 1928, 1927, 1926, 1925, 1924, 1923, 1921, 1920
1249 S 5TH ST	2020, 2017, 2014, 2010, 2006, 2005, 2004, 2003, 2001, 1999, 1996, 1995, 1992, 1991, 1990, 1986, 1985, 1981, 1980, 1976, 1975, 1972, 1971, 1970, 1969, 1967, 1966, 1965, 1964, 1963, 1962, 1961, 1960, 1958, 1957, 1956, 1955, 1954, 1952, 1951, 1950, 1949, 1948, 1947, 1946, 1945, 1944, 1942, 1940, 1939, 1938, 1937, 1936, 1935, 1934, 1933, 1932, 1931, 1930, 1929, 1928, 1927, 1926, 1925, 1924, 1923, 1921, 1920
1249 S 5TH ST	2017, 2014, 2010, 2006, 2005, 2004, 2003, 2001, 2000, 1999, 1996, 1995, 1992, 1991, 1990, 1986, 1985, 1981, 1980, 1976, 1975, 1972, 1971, 1970, 1969, 1967, 1966, 1965, 1964, 1963, 1962, 1961, 1960, 1958, 1957, 1956, 1955, 1954, 1952, 1951, 1950, 1949, 1948, 1947, 1946, 1945, 1944, 1942, 1940, 1939, 1938, 1937, 1936, 1935, 1934, 1933, 1932, 1931, 1930, 1929, 1928, 1927, 1926, 1925, 1924, 1923, 1921, 1920

FINDINGS

Address Researched	Address Not Identified in Research Source
1250 S 5TH ST	2020, 2017, 2014, 2010, 2006, 2005, 2004, 2003, 2001, 2000, 1999, 1996, 1992, 1991, 1990, 1986, 1985, 1981, 1980, 1976, 1975, 1972, 1971, 1970, 1969, 1967, 1966, 1965, 1964, 1963, 1962, 1961, 1960, 1958, 1957, 1956, 1955, 1954, 1952, 1951, 1950, 1949, 1948, 1947, 1946, 1945, 1944, 1942, 1940, 1939, 1938, 1937, 1936, 1935, 1934, 1933, 1932, 1931, 1930, 1929, 1928, 1927, 1926, 1925, 1924, 1923, 1921, 1920
1251 S 5TH ST	2020, 2017, 2014, 2006, 2005, 2004, 2003, 2001, 2000, 1999, 1996, 1995, 1992, 1991, 1990, 1986, 1985, 1981, 1980, 1976, 1975, 1972, 1971, 1970, 1969, 1967, 1966, 1965, 1964, 1963, 1962, 1961, 1960, 1958, 1957, 1956, 1955, 1954, 1952, 1951, 1950, 1949, 1948, 1947, 1946, 1945, 1944, 1942, 1940, 1939, 1938, 1937, 1936, 1935, 1934, 1933, 1932, 1931, 1930, 1929, 1928, 1927, 1926, 1925, 1924, 1923, 1921, 1920
1251 S 5TH ST	2020, 2017, 2014, 2010, 2006, 2004, 2003, 2001, 2000, 1999, 1996, 1995, 1992, 1991, 1990, 1986, 1985, 1981, 1980, 1976, 1975, 1972, 1971, 1970, 1969, 1967, 1966, 1965, 1964, 1963, 1962, 1961, 1960, 1958, 1957, 1956, 1955, 1954, 1952, 1951, 1950, 1949, 1948, 1947, 1946, 1945, 1944, 1942, 1940, 1939, 1938, 1937, 1936, 1935, 1934, 1933, 1932, 1931, 1930, 1929, 1928, 1927, 1926, 1925, 1924, 1923, 1921, 1920
1270 S 5TH ST	2020, 2017, 2014, 2010, 2006, 2005, 2004, 2003, 2001, 2000, 1999, 1996, 1992, 1991, 1990, 1986, 1985, 1981, 1980, 1976, 1975, 1972, 1971, 1970, 1969, 1967, 1966, 1965, 1964, 1963, 1962, 1961, 1960, 1958, 1957, 1956, 1955, 1954, 1952, 1951, 1950, 1949, 1948, 1947, 1946, 1945, 1944, 1942, 1940, 1939, 1938, 1937, 1936, 1935, 1934, 1933, 1932, 1931, 1930, 1929, 1928, 1927, 1926, 1925, 1924, 1923, 1921, 1920
1291 S 5TH ST	2020, 2017, 2014, 2006, 2005, 2004, 2003, 2001, 2000, 1999, 1996, 1995, 1992, 1991, 1990, 1986, 1985, 1981, 1980, 1976, 1975, 1972, 1971, 1970, 1969, 1967, 1966, 1965, 1964, 1963, 1962, 1961, 1960, 1958, 1957, 1956, 1955, 1954, 1952, 1951, 1950, 1949, 1948, 1947, 1946, 1945, 1944, 1942, 1940, 1939, 1938, 1937, 1936, 1935, 1934, 1933, 1932, 1931, 1930, 1929, 1928, 1927, 1926, 1925, 1924, 1923, 1921, 1920
1291 S 5TH ST	2020, 2017, 2010, 2006, 2005, 2004, 2003, 2001, 2000, 1999, 1996, 1995, 1992, 1991, 1990, 1986, 1985, 1981, 1980, 1976, 1975, 1972, 1971, 1970, 1969, 1967, 1966, 1965, 1964, 1963, 1962, 1961, 1960, 1958, 1957, 1956, 1955, 1954, 1952, 1951, 1950, 1949, 1948, 1947, 1946, 1945, 1944, 1942, 1940, 1939, 1938, 1937, 1936, 1935, 1934, 1933, 1932, 1931, 1930, 1929, 1928, 1927, 1926, 1925, 1924, 1923, 1921, 1920
1321 6TH ST	2020, 2017, 2014, 2010, 2006, 2005, 2004, 2003, 2001, 2000, 1999, 1996, 1995, 1992, 1990, 1986, 1985, 1981, 1980, 1976, 1975, 1972, 1971, 1970, 1969, 1967, 1966, 1965, 1964, 1963, 1962, 1961, 1960, 1958, 1957, 1956, 1955, 1954, 1952, 1951, 1950, 1949, 1948, 1947, 1946, 1945, 1944, 1942, 1940, 1939, 1938, 1937, 1936, 1935, 1934, 1933, 1932, 1931, 1930, 1929, 1928, 1927, 1926, 1925, 1924, 1923, 1921, 1920
1405 7TH ST	2020, 2017, 2014, 2010, 2006, 2005, 2004, 2003, 2001, 2000, 1999, 1996, 1995, 1992, 1991, 1990, 1986, 1985, 1981, 1980, 1976, 1975, 1972, 1971, 1970, 1969, 1967, 1965, 1964, 1963, 1962, 1961, 1960, 1958, 1957, 1956, 1955, 1954, 1952, 1951, 1950, 1949, 1948, 1947, 1946, 1945, 1944, 1942, 1940, 1939, 1938, 1937, 1936, 1935, 1934, 1933, 1932, 1931, 1930, 1929, 1928, 1927, 1926, 1925, 1924, 1923, 1921, 1920
1408 5TH ST	2020, 2017, 2014, 2010, 2006, 2005, 2004, 2003, 2001, 2000, 1999, 1996, 1995, 1992, 1991, 1990, 1986, 1985, 1981, 1980, 1976, 1975, 1972, 1971, 1970, 1969, 1967, 1966, 1965, 1964, 1963, 1962, 1961, 1958, 1957, 1956, 1955, 1954, 1952, 1951, 1950, 1949, 1948, 1947, 1946, 1945, 1944, 1942, 1940, 1939, 1938, 1937, 1936, 1935, 1934, 1933, 1932, 1931, 1930, 1929, 1928, 1927, 1926, 1925, 1924, 1923, 1921, 1920

FINDINGS

Address Researched	Address Not Identified in Research Source
1408 5TH ST	2020, 2017, 2014, 2010, 2006, 2005, 2004, 2003, 2001, 2000, 1999, 1996, 1995, 1992, 1991, 1990, 1986, 1985, 1981, 1980, 1976, 1972, 1971, 1970, 1969, 1967, 1966, 1965, 1964, 1963, 1962, 1961, 1960, 1958, 1957, 1956, 1955, 1954, 1952, 1951, 1950, 1949, 1948, 1947, 1946, 1945, 1944, 1942, 1940, 1939, 1938, 1937, 1936, 1935, 1934, 1933, 1932, 1931, 1930, 1929, 1928, 1927, 1926, 1925, 1924, 1923, 1921, 1920
1408 5TH ST	2020, 2017, 2014, 2010, 2006, 2005, 2004, 2003, 2001, 2000, 1999, 1996, 1995, 1992, 1991, 1990, 1986, 1985, 1981, 1980, 1976, 1975, 1972, 1971, 1970, 1969, 1967, 1965, 1964, 1963, 1962, 1961, 1960, 1958, 1957, 1956, 1955, 1954, 1952, 1951, 1950, 1949, 1948, 1947, 1946, 1945, 1944, 1942, 1940, 1939, 1938, 1937, 1936, 1935, 1934, 1933, 1932, 1931, 1930, 1929, 1928, 1927, 1926, 1925, 1924, 1923, 1921, 1920
1408 5TH ST	2020, 2017, 2014, 2010, 2005, 2004, 2003, 2001, 2000, 1999, 1996, 1995, 1992, 1991, 1990, 1986, 1985, 1981, 1980, 1976, 1975, 1972, 1971, 1970, 1969, 1967, 1966, 1965, 1964, 1963, 1962, 1961, 1960, 1958, 1957, 1956, 1955, 1954, 1952, 1951, 1950, 1949, 1948, 1947, 1946, 1945, 1944, 1942, 1940, 1939, 1938, 1937, 1936, 1935, 1934, 1933, 1932, 1931, 1930, 1929, 1928, 1927, 1926, 1925, 1924, 1923, 1921, 1920
1408 5TH ST	2020, 2017, 2014, 2010, 2006, 2005, 2004, 2003, 2001, 2000, 1999, 1996, 1992, 1991, 1990, 1986, 1985, 1981, 1980, 1976, 1975, 1972, 1971, 1970, 1969, 1967, 1966, 1965, 1964, 1963, 1962, 1961, 1960, 1958, 1957, 1956, 1955, 1954, 1952, 1951, 1950, 1949, 1948, 1947, 1946, 1945, 1944, 1942, 1940, 1939, 1938, 1937, 1936, 1935, 1934, 1933, 1932, 1931, 1930, 1929, 1928, 1927, 1926, 1925, 1924, 1923, 1921, 1920
1408 5TH ST	2020, 2017, 2014, 2010, 2006, 2005, 2004, 2003, 2001, 2000, 1996, 1995, 1992, 1991, 1990, 1986, 1985, 1981, 1980, 1976, 1975, 1972, 1971, 1970, 1969, 1967, 1966, 1965, 1964, 1963, 1962, 1961, 1960, 1958, 1957, 1956, 1955, 1954, 1952, 1951, 1950, 1949, 1948, 1947, 1946, 1945, 1944, 1942, 1940, 1939, 1938, 1937, 1936, 1935, 1934, 1933, 1932, 1931, 1930, 1929, 1928, 1927, 1926, 1925, 1924, 1923, 1921, 1920
1408 5TH ST	2020, 2017, 2014, 2010, 2006, 2005, 2004, 2003, 2001, 2000, 1999, 1996, 1995, 1992, 1991, 1990, 1986, 1985, 1981, 1980, 1976, 1975, 1972, 1971, 1970, 1969, 1967, 1966, 1965, 1964, 1963, 1962, 1961, 1960, 1958, 1957, 1956, 1955, 1954, 1952, 1951, 1950, 1949, 1948, 1947, 1946, 1945, 1944, 1942, 1940, 1939, 1938, 1937, 1936, 1935, 1934, 1933, 1932, 1931, 1930, 1929, 1928, 1927, 1926, 1925, 1924, 1923, 1921, 1920
1408 5TH ST	2020, 2017, 2014, 2010, 2006, 2005, 2004, 2003, 2001, 2000, 1999, 1996, 1995, 1992, 1991, 1990, 1986, 1985, 1981, 1980, 1976, 1975, 1972, 1971, 1970, 1969, 1967, 1966, 1965, 1964, 1963, 1962, 1961, 1960, 1958, 1957, 1956, 1955, 1954, 1952, 1951, 1950, 1949, 1948, 1947, 1946, 1945, 1944, 1942, 1940, 1939, 1938, 1937, 1936, 1935, 1934, 1933, 1932, 1931, 1930, 1929, 1928, 1927, 1926, 1925, 1924, 1923, 1921, 1920
1408 7TH ST	2020, 2017, 2014, 2010, 2006, 2005, 2004, 2003, 2001, 2000, 1996, 1995, 1992, 1991, 1990, 1986, 1985, 1981, 1980, 1976, 1975, 1972, 1971, 1970, 1969, 1967, 1966, 1965, 1964, 1963, 1962, 1961, 1960, 1958, 1957, 1956, 1955, 1954, 1952, 1951, 1950, 1949, 1948, 1947, 1946, 1945, 1944, 1942, 1940, 1939, 1938, 1937, 1936, 1935, 1934, 1933, 1932, 1931, 1930, 1929, 1928, 1927, 1926, 1925, 1924, 1923, 1921, 1920
1408 7TH ST	2020, 2017, 2014, 2010, 2006, 2005, 2004, 2003, 2001, 2000, 1999, 1996, 1995, 1992, 1991, 1990, 1986, 1985, 1981, 1980, 1976, 1975, 1972, 1971, 1970, 1969, 1967, 1966, 1965, 1964, 1963, 1962, 1961, 1960, 1958, 1956, 1955, 1954, 1952, 1951, 1950, 1949, 1948, 1947, 1946, 1945, 1944, 1942, 1940, 1939, 1938, 1937, 1936, 1935, 1934, 1933, 1932, 1931, 1930, 1929, 1928, 1927, 1926, 1925, 1924, 1923, 1921, 1920

FINDINGS

Address Researched	Address Not Identified in Research Source
1408 7TH ST	2020, 2017, 2014, 2010, 2006, 2005, 2004, 2003, 2001, 2000, 1999, 1996, 1995, 1992, 1991, 1990, 1986, 1985, 1981, 1980, 1976, 1975, 1972, 1971, 1970, 1969, 1967, 1966, 1965, 1964, 1963, 1962, 1961, 1958, 1957, 1956, 1955, 1954, 1952, 1951, 1950, 1949, 1948, 1947, 1946, 1945, 1944, 1942, 1940, 1939, 1938, 1937, 1936, 1935, 1934, 1933, 1932, 1931, 1930, 1929, 1928, 1927, 1926, 1925, 1924, 1923, 1921, 1920
1408 7TH ST	2020, 2017, 2014, 2010, 2006, 2005, 2004, 2003, 2001, 2000, 1999, 1996, 1995, 1992, 1991, 1990, 1986, 1985, 1981, 1980, 1976, 1975, 1972, 1971, 1970, 1969, 1967, 1966, 1965, 1964, 1963, 1962, 1961, 1960, 1958, 1957, 1956, 1955, 1954, 1952, 1951, 1949, 1948, 1947, 1946, 1945, 1944, 1942, 1940, 1939, 1938, 1937, 1936, 1935, 1934, 1933, 1932, 1931, 1930, 1929, 1928, 1927, 1926, 1925, 1924, 1923, 1921, 1920
1408 S 5TH ST	2020, 2017, 2014, 2010, 2006, 2005, 2004, 2003, 2001, 2000, 1999, 1996, 1992, 1991, 1990, 1986, 1985, 1981, 1980, 1976, 1975, 1972, 1971, 1970, 1969, 1967, 1966, 1965, 1964, 1963, 1962, 1961, 1960, 1958, 1957, 1956, 1955, 1954, 1952, 1951, 1950, 1949, 1948, 1947, 1946, 1945, 1944, 1942, 1940, 1939, 1938, 1937, 1936, 1935, 1934, 1933, 1932, 1931, 1930, 1929, 1928, 1927, 1926, 1925, 1924, 1923, 1921, 1920
1408 S 5TH ST	2020, 2017, 2014, 2010, 2006, 2005, 2004, 2003, 2001, 1999, 1996, 1995, 1992, 1991, 1990, 1986, 1985, 1981, 1980, 1976, 1975, 1972, 1971, 1970, 1969, 1967, 1966, 1965, 1964, 1963, 1962, 1961, 1960, 1958, 1957, 1956, 1955, 1954, 1952, 1951, 1950, 1949, 1948, 1947, 1946, 1945, 1944, 1942, 1940, 1939, 1938, 1937, 1936, 1935, 1934, 1933, 1932, 1931, 1930, 1929, 1928, 1927, 1926, 1925, 1924, 1923, 1921, 1920
1408 S 5TH ST	2020, 2017, 2014, 2010, 2006, 2005, 2004, 2003, 2001, 2000, 1999, 1996, 1995, 1991, 1990, 1986, 1985, 1981, 1980, 1976, 1975, 1972, 1971, 1970, 1969, 1967, 1966, 1965, 1964, 1963, 1962, 1961, 1960, 1958, 1957, 1956, 1955, 1954, 1952, 1951, 1950, 1949, 1948, 1947, 1946, 1945, 1944, 1942, 1940, 1939, 1938, 1937, 1936, 1935, 1934, 1933, 1932, 1931, 1930, 1929, 1928, 1927, 1926, 1925, 1924, 1923, 1921, 1920
1408 S 5TH ST	2020, 2017, 2014, 2010, 2006, 2004, 2003, 2001, 2000, 1999, 1996, 1995, 1992, 1991, 1990, 1986, 1985, 1981, 1980, 1976, 1975, 1972, 1971, 1970, 1969, 1967, 1966, 1965, 1964, 1963, 1962, 1961, 1960, 1958, 1957, 1956, 1955, 1954, 1952, 1951, 1950, 1949, 1948, 1947, 1946, 1945, 1944, 1942, 1940, 1939, 1938, 1937, 1936, 1935, 1934, 1933, 1932, 1931, 1930, 1929, 1928, 1927, 1926, 1925, 1924, 1923, 1921, 1920
1408 S 5TH ST	2020, 2017, 2010, 2006, 2005, 2004, 2003, 2001, 2000, 1999, 1996, 1995, 1992, 1991, 1990, 1986, 1985, 1981, 1980, 1976, 1975, 1972, 1971, 1970, 1969, 1967, 1966, 1965, 1964, 1963, 1962, 1961, 1960, 1958, 1957, 1956, 1955, 1954, 1952, 1951, 1950, 1949, 1948, 1947, 1946, 1945, 1944, 1942, 1940, 1939, 1938, 1937, 1936, 1935, 1934, 1933, 1932, 1931, 1930, 1929, 1928, 1927, 1926, 1925, 1924, 1923, 1921, 1920
1408 S 5TH ST	2017, 2014, 2010, 2006, 2005, 2004, 2003, 2001, 2000, 1999, 1996, 1995, 1992, 1991, 1990, 1986, 1985, 1981, 1980, 1976, 1975, 1972, 1971, 1970, 1969, 1967, 1966, 1965, 1964, 1963, 1962, 1961, 1960, 1958, 1957, 1956, 1955, 1954, 1952, 1951, 1950, 1949, 1948, 1947, 1946, 1945, 1944, 1942, 1940, 1939, 1938, 1937, 1936, 1935, 1934, 1933, 1932, 1931, 1930, 1929, 1928, 1927, 1926, 1925, 1924, 1923, 1921, 1920
1408 S 5TH ST	2020, 2017, 2014, 2006, 2005, 2004, 2003, 2001, 2000, 1999, 1996, 1995, 1992, 1991, 1990, 1986, 1985, 1981, 1980, 1976, 1975, 1972, 1971, 1970, 1969, 1967, 1966, 1965, 1964, 1963, 1962, 1961, 1960, 1958, 1957, 1956, 1955, 1954, 1952, 1951, 1950, 1949, 1948, 1947, 1946, 1945, 1944, 1942, 1940, 1939, 1938, 1937, 1936, 1935, 1934, 1933, 1932, 1931, 1930, 1929, 1928, 1927, 1926, 1925, 1924, 1923, 1921, 1920

FINDINGS

Address Researched	Address Not Identified in Research Source
1410 5TH ST	2020, 2017, 2014, 2010, 2006, 2005, 2004, 2003, 2001, 2000, 1999, 1996, 1992, 1991, 1990, 1986, 1985, 1981, 1980, 1976, 1975, 1972, 1971, 1970, 1969, 1967, 1966, 1965, 1964, 1963, 1962, 1961, 1960, 1958, 1957, 1956, 1955, 1954, 1952, 1951, 1950, 1949, 1948, 1947, 1946, 1945, 1944, 1942, 1940, 1939, 1938, 1937, 1936, 1935, 1934, 1933, 1932, 1931, 1930, 1929, 1928, 1927, 1926, 1925, 1924, 1923, 1921, 1920
1410 7TH ST	2020, 2017, 2014, 2010, 2006, 2005, 2004, 2003, 2001, 2000, 1999, 1996, 1995, 1992, 1991, 1990, 1986, 1985, 1981, 1980, 1976, 1975, 1972, 1971, 1970, 1969, 1967, 1966, 1965, 1964, 1963, 1962, 1961, 1960, 1958, 1957, 1956, 1955, 1954, 1952, 1951, 1949, 1948, 1947, 1946, 1945, 1944, 1942, 1940, 1939, 1938, 1937, 1936, 1935, 1934, 1933, 1932, 1931, 1930, 1929, 1928, 1927, 1926, 1925, 1924, 1923, 1921, 1920
1410 7TH ST	2020, 2017, 2014, 2010, 2006, 2005, 2004, 2003, 2001, 2000, 1999, 1996, 1995, 1992, 1991, 1990, 1986, 1985, 1981, 1980, 1976, 1975, 1972, 1971, 1970, 1969, 1967, 1966, 1965, 1964, 1963, 1962, 1961, 1958, 1957, 1956, 1955, 1954, 1952, 1951, 1950, 1949, 1948, 1947, 1946, 1945, 1944, 1942, 1940, 1939, 1938, 1937, 1936, 1935, 1934, 1933, 1932, 1931, 1930, 1929, 1928, 1927, 1926, 1925, 1924, 1923, 1921, 1920
1410 7TH ST	2020, 2017, 2014, 2010, 2006, 2005, 2004, 2003, 2001, 2000, 1999, 1996, 1995, 1992, 1991, 1990, 1986, 1985, 1981, 1980, 1976, 1975, 1972, 1971, 1970, 1969, 1967, 1965, 1964, 1963, 1962, 1961, 1960, 1958, 1957, 1956, 1955, 1954, 1952, 1951, 1950, 1949, 1948, 1947, 1946, 1945, 1944, 1942, 1940, 1939, 1938, 1937, 1936, 1935, 1934, 1933, 1932, 1931, 1930, 1929, 1928, 1927, 1926, 1925, 1924, 1923, 1921, 1920
1412 1/2 5TH ST	2020, 2017, 2014, 2010, 2006, 2005, 2004, 2003, 2001, 2000, 1999, 1996, 1995, 1992, 1991, 1990, 1986, 1985, 1981, 1980, 1976, 1975, 1972, 1971, 1970, 1969, 1967, 1966, 1965, 1964, 1963, 1962, 1961, 1958, 1957, 1956, 1955, 1954, 1952, 1951, 1950, 1949, 1948, 1947, 1946, 1945, 1944, 1942, 1940, 1939, 1938, 1937, 1936, 1935, 1934, 1933, 1932, 1931, 1930, 1929, 1928, 1927, 1926, 1925, 1924, 1923, 1921, 1920
1412 1/2 5TH ST	2020, 2017, 2014, 2010, 2006, 2005, 2004, 2003, 2001, 2000, 1999, 1996, 1995, 1992, 1991, 1990, 1986, 1985, 1981, 1980, 1976, 1972, 1971, 1970, 1969, 1967, 1966, 1965, 1964, 1963, 1962, 1961, 1960, 1958, 1957, 1956, 1955, 1954, 1952, 1951, 1950, 1949, 1948, 1947, 1946, 1945, 1944, 1942, 1940, 1939, 1938, 1937, 1936, 1935, 1934, 1933, 1932, 1931, 1930, 1929, 1928, 1927, 1926, 1925, 1924, 1923, 1921, 1920
1412 1/2 5TH ST	2020, 2017, 2014, 2010, 2006, 2005, 2004, 2003, 2001, 2000, 1999, 1996, 1995, 1992, 1991, 1990, 1986, 1985, 1981, 1980, 1976, 1975, 1972, 1971, 1970, 1969, 1967, 1965, 1964, 1963, 1962, 1961, 1960, 1958, 1957, 1956, 1955, 1954, 1952, 1951, 1950, 1949, 1948, 1947, 1946, 1945, 1944, 1942, 1940, 1939, 1938, 1937, 1936, 1935, 1934, 1933, 1932, 1931, 1930, 1929, 1928, 1927, 1926, 1925, 1924, 1923, 1921, 1920
1412 1/2 5TH ST	2020, 2017, 2014, 2010, 2006, 2005, 2004, 2003, 2001, 2000, 1999, 1996, 1995, 1992, 1991, 1990, 1986, 1985, 1981, 1980, 1976, 1975, 1972, 1971, 1970, 1969, 1967, 1966, 1965, 1964, 1963, 1962, 1961, 1960, 1958, 1956, 1955, 1954, 1952, 1951, 1950, 1949, 1948, 1947, 1946, 1945, 1944, 1942, 1940, 1939, 1938, 1937, 1936, 1935, 1934, 1933, 1932, 1931, 1930, 1929, 1928, 1927, 1926, 1925, 1924, 1923, 1921, 1920
1412 1/2 5TH ST	2020, 2017, 2014, 2010, 2006, 2005, 2004, 2003, 2001, 2000, 1999, 1996, 1995, 1992, 1991, 1990, 1986, 1981, 1980, 1976, 1975, 1972, 1971, 1970, 1969, 1967, 1966, 1965, 1964, 1963, 1962, 1961, 1960, 1958, 1957, 1956, 1955, 1954, 1952, 1951, 1950, 1949, 1948, 1947, 1946, 1945, 1944, 1942, 1940, 1939, 1938, 1937, 1936, 1935, 1934, 1933, 1932, 1931, 1930, 1929, 1928, 1927, 1926, 1925, 1924, 1923, 1921, 1920

FINDINGS

Address Researched	Address Not Identified in Research Source
1412 5TH ST	2020, 2017, 2014, 2010, 2006, 2005, 2004, 2003, 2001, 2000, 1999, 1996, 1995, 1992, 1991, 1990, 1986, 1985, 1981, 1976, 1975, 1972, 1971, 1970, 1969, 1967, 1966, 1965, 1964, 1963, 1962, 1961, 1960, 1958, 1957, 1956, 1955, 1954, 1952, 1951, 1950, 1949, 1948, 1947, 1946, 1945, 1944, 1942, 1940, 1939, 1938, 1937, 1936, 1935, 1934, 1933, 1932, 1931, 1930, 1929, 1928, 1927, 1926, 1925, 1924, 1923, 1921, 1920
1412 5TH ST	2020, 2017, 2014, 2010, 2006, 2005, 2004, 2003, 2001, 2000, 1996, 1995, 1992, 1991, 1990, 1986, 1985, 1981, 1980, 1976, 1975, 1972, 1971, 1970, 1969, 1967, 1966, 1965, 1964, 1963, 1962, 1961, 1960, 1958, 1957, 1956, 1955, 1954, 1952, 1951, 1950, 1949, 1948, 1947, 1946, 1945, 1944, 1942, 1940, 1939, 1938, 1937, 1936, 1935, 1934, 1933, 1932, 1931, 1930, 1929, 1928, 1927, 1926, 1925, 1924, 1923, 1921, 1920
1412 5TH ST	2020, 2017, 2014, 2010, 2005, 2004, 2003, 2001, 2000, 1999, 1996, 1995, 1992, 1991, 1990, 1986, 1985, 1981, 1980, 1976, 1975, 1972, 1971, 1970, 1969, 1967, 1966, 1965, 1964, 1963, 1962, 1961, 1960, 1958, 1957, 1956, 1955, 1954, 1952, 1951, 1950, 1949, 1948, 1947, 1946, 1945, 1944, 1942, 1940, 1939, 1938, 1937, 1936, 1935, 1934, 1933, 1932, 1931, 1930, 1929, 1928, 1927, 1926, 1925, 1924, 1923, 1921, 1920
1412 5TH ST	2020, 2017, 2014, 2010, 2006, 2005, 2004, 2003, 2001, 2000, 1999, 1996, 1995, 1992, 1991, 1990, 1986, 1985, 1981, 1980, 1976, 1975, 1972, 1971, 1970, 1969, 1967, 1966, 1965, 1964, 1963, 1962, 1961, 1960, 1958, 1957, 1956, 1955, 1954, 1952, 1951, 1950, 1949, 1948, 1947, 1946, 1945, 1944, 1942, 1940, 1939, 1938, 1937, 1936, 1935, 1934, 1933, 1932, 1931, 1930, 1929, 1928, 1927, 1926, 1925, 1924, 1923, 1921, 1920
1412 5TH ST	2020, 2017, 2014, 2010, 2006, 2005, 2004, 2003, 2001, 2000, 1999, 1996, 1995, 1992, 1991, 1990, 1986, 1985, 1981, 1980, 1976, 1975, 1972, 1971, 1970, 1969, 1967, 1966, 1965, 1964, 1963, 1962, 1961, 1960, 1958, 1956, 1955, 1954, 1952, 1951, 1950, 1949, 1948, 1947, 1946, 1945, 1944, 1942, 1940, 1939, 1938, 1937, 1936, 1935, 1934, 1933, 1932, 1931, 1930, 1929, 1928, 1927, 1926, 1925, 1924, 1923, 1921, 1920
1413 6TH ST	2020, 2017, 2014, 2010, 2005, 2004, 2003, 2001, 2000, 1999, 1996, 1995, 1992, 1991, 1990, 1986, 1985, 1981, 1980, 1976, 1975, 1972, 1971, 1970, 1969, 1967, 1966, 1965, 1964, 1963, 1962, 1961, 1960, 1958, 1957, 1956, 1955, 1954, 1952, 1951, 1950, 1949, 1948, 1947, 1946, 1945, 1944, 1942, 1940, 1939, 1938, 1937, 1936, 1935, 1934, 1933, 1932, 1931, 1930, 1929, 1928, 1927, 1926, 1925, 1924, 1923, 1921, 1920
1413 S 6TH ST	2020, 2017, 2014, 2006, 2005, 2004, 2003, 2001, 2000, 1999, 1996, 1995, 1992, 1991, 1990, 1986, 1985, 1981, 1980, 1976, 1975, 1972, 1971, 1970, 1969, 1967, 1966, 1965, 1964, 1963, 1962, 1961, 1960, 1958, 1957, 1956, 1955, 1954, 1952, 1951, 1950, 1949, 1948, 1947, 1946, 1945, 1944, 1942, 1940, 1939, 1938, 1937, 1936, 1935, 1934, 1933, 1932, 1931, 1930, 1929, 1928, 1927, 1926, 1925, 1924, 1923, 1921, 1920
1413 S 6TH ST	2020, 2017, 2014, 2010, 2006, 2004, 2003, 2001, 2000, 1999, 1996, 1995, 1992, 1991, 1990, 1986, 1985, 1981, 1980, 1976, 1975, 1972, 1971, 1970, 1969, 1967, 1966, 1965, 1964, 1963, 1962, 1961, 1960, 1958, 1957, 1956, 1955, 1954, 1952, 1951, 1950, 1949, 1948, 1947, 1946, 1945, 1944, 1942, 1940, 1939, 1938, 1937, 1936, 1935, 1934, 1933, 1932, 1931, 1930, 1929, 1928, 1927, 1926, 1925, 1924, 1923, 1921, 1920
1413 S 6TH ST	2020, 2017, 2010, 2006, 2005, 2004, 2003, 2001, 2000, 1999, 1996, 1995, 1992, 1991, 1990, 1986, 1985, 1981, 1980, 1976, 1975, 1972, 1971, 1970, 1969, 1967, 1966, 1965, 1964, 1963, 1962, 1961, 1960, 1958, 1957, 1956, 1955, 1954, 1952, 1951, 1950, 1949, 1948, 1947, 1946, 1945, 1944, 1942, 1940, 1939, 1938, 1937, 1936, 1935, 1934, 1933, 1932, 1931, 1930, 1929, 1928, 1927, 1926, 1925, 1924, 1923, 1921, 1920

FINDINGS

Address Researched	Address Not Identified in Research Source
1413 S 6TH ST	2017, 2014, 2010, 2006, 2005, 2004, 2003, 2001, 2000, 1999, 1996, 1995, 1992, 1991, 1990, 1986, 1985, 1981, 1980, 1976, 1975, 1972, 1971, 1970, 1969, 1967, 1966, 1965, 1964, 1963, 1962, 1961, 1960, 1958, 1957, 1956, 1955, 1954, 1952, 1951, 1950, 1949, 1948, 1947, 1946, 1945, 1944, 1942, 1940, 1939, 1938, 1937, 1936, 1935, 1934, 1933, 1932, 1931, 1930, 1929, 1928, 1927, 1926, 1925, 1924, 1923, 1921, 1920
1413 S 6TH ST	2020, 2017, 2014, 2010, 2006, 2005, 2004, 2003, 2001, 1999, 1996, 1995, 1992, 1991, 1990, 1986, 1985, 1981, 1980, 1976, 1975, 1972, 1971, 1970, 1969, 1967, 1966, 1965, 1964, 1963, 1962, 1961, 1960, 1958, 1957, 1956, 1955, 1954, 1952, 1951, 1950, 1949, 1948, 1947, 1946, 1945, 1944, 1942, 1940, 1939, 1938, 1937, 1936, 1935, 1934, 1933, 1932, 1931, 1930, 1929, 1928, 1927, 1926, 1925, 1924, 1923, 1921, 1920
1414 5TH ST	2020, 2017, 2014, 2010, 2006, 2005, 2004, 2003, 2001, 2000, 1996, 1995, 1992, 1991, 1990, 1986, 1985, 1981, 1980, 1976, 1975, 1972, 1971, 1970, 1969, 1967, 1966, 1965, 1964, 1963, 1962, 1961, 1960, 1958, 1957, 1956, 1955, 1954, 1952, 1951, 1950, 1949, 1948, 1947, 1946, 1945, 1944, 1942, 1940, 1939, 1938, 1937, 1936, 1935, 1934, 1933, 1932, 1931, 1930, 1929, 1928, 1927, 1926, 1925, 1924, 1923, 1921, 1920
1414 5TH ST	2020, 2017, 2014, 2010, 2006, 2005, 2004, 2003, 2001, 2000, 1999, 1996, 1995, 1992, 1991, 1990, 1986, 1985, 1981, 1980, 1976, 1975, 1972, 1971, 1970, 1969, 1967, 1966, 1965, 1964, 1963, 1962, 1961, 1960, 1958, 1957, 1956, 1955, 1954, 1952, 1951, 1950, 1949, 1948, 1947, 1946, 1945, 1944, 1942, 1940, 1939, 1938, 1937, 1936, 1935, 1934, 1933, 1932, 1931, 1930, 1929, 1928, 1927, 1926, 1925, 1924, 1923, 1921, 1920
1414 5TH ST	2020, 2017, 2014, 2010, 2005, 2004, 2003, 2001, 2000, 1999, 1996, 1995, 1992, 1991, 1990, 1986, 1985, 1981, 1980, 1976, 1975, 1972, 1971, 1970, 1969, 1967, 1966, 1965, 1964, 1963, 1962, 1961, 1960, 1958, 1957, 1956, 1955, 1954, 1952, 1951, 1950, 1949, 1948, 1947, 1946, 1945, 1944, 1942, 1940, 1939, 1938, 1937, 1936, 1935, 1934, 1933, 1932, 1931, 1930, 1929, 1928, 1927, 1926, 1925, 1924, 1923, 1921, 1920
1414 5TH ST	2020, 2017, 2014, 2010, 2006, 2005, 2004, 2003, 2001, 2000, 1999, 1996, 1995, 1992, 1991, 1990, 1986, 1985, 1981, 1980, 1976, 1975, 1972, 1971, 1970, 1969, 1967, 1965, 1964, 1963, 1962, 1961, 1960, 1958, 1957, 1956, 1955, 1954, 1952, 1951, 1950, 1949, 1948, 1947, 1946, 1945, 1944, 1942, 1940, 1939, 1938, 1937, 1936, 1935, 1934, 1933, 1932, 1931, 1930, 1929, 1928, 1927, 1926, 1925, 1924, 1923, 1921, 1920
1414 5TH ST	2020, 2017, 2014, 2010, 2006, 2005, 2004, 2003, 2001, 2000, 1999, 1996, 1995, 1992, 1991, 1990, 1986, 1985, 1981, 1980, 1976, 1975, 1972, 1971, 1970, 1969, 1967, 1966, 1965, 1964, 1963, 1962, 1961, 1958, 1957, 1956, 1955, 1954, 1952, 1951, 1950, 1949, 1948, 1947, 1946, 1945, 1944, 1942, 1940, 1939, 1938, 1937, 1936, 1935, 1934, 1933, 1932, 1931, 1930, 1929, 1928, 1927, 1926, 1925, 1924, 1923, 1921, 1920
1414 7TH ST	2020, 2017, 2014, 2010, 2006, 2005, 2004, 2003, 2001, 2000, 1996, 1995, 1992, 1991, 1990, 1986, 1985, 1981, 1980, 1976, 1975, 1972, 1971, 1970, 1969, 1967, 1966, 1965, 1964, 1963, 1962, 1961, 1960, 1958, 1957, 1956, 1955, 1954, 1952, 1951, 1950, 1949, 1948, 1947, 1946, 1945, 1944, 1942, 1940, 1939, 1938, 1937, 1936, 1935, 1934, 1933, 1932, 1931, 1930, 1929, 1928, 1927, 1926, 1925, 1924, 1923, 1921, 1920
1415 7TH ST	2020, 2017, 2014, 2010, 2006, 2005, 2004, 2003, 2001, 2000, 1996, 1995, 1992, 1991, 1990, 1986, 1985, 1981, 1980, 1976, 1975, 1972, 1971, 1970, 1969, 1967, 1966, 1965, 1964, 1963, 1962, 1961, 1960, 1958, 1957, 1956, 1955, 1954, 1952, 1951, 1950, 1949, 1948, 1947, 1946, 1945, 1944, 1942, 1940, 1939, 1938, 1937, 1936, 1935, 1934, 1933, 1932, 1931, 1930, 1929, 1928, 1927, 1926, 1925, 1924, 1923, 1921, 1920

FINDINGS

Address Researched	Address Not Identified in Research Source
1416 7TH ST	2020, 2017, 2014, 2010, 2006, 2005, 2004, 2003, 2001, 2000, 1996, 1995, 1992, 1991, 1990, 1986, 1985, 1981, 1980, 1976, 1975, 1972, 1971, 1970, 1969, 1967, 1966, 1965, 1964, 1963, 1962, 1961, 1960, 1958, 1957, 1956, 1955, 1954, 1952, 1951, 1950, 1949, 1948, 1947, 1946, 1945, 1944, 1942, 1940, 1939, 1938, 1937, 1936, 1935, 1934, 1933, 1932, 1931, 1930, 1929, 1928, 1927, 1926, 1925, 1924, 1923, 1921, 1920
1417 6TH ST	2020, 2017, 2014, 2010, 2006, 2005, 2004, 2003, 2001, 2000, 1999, 1996, 1992, 1991, 1990, 1986, 1985, 1981, 1980, 1976, 1975, 1972, 1971, 1970, 1969, 1967, 1966, 1965, 1964, 1963, 1962, 1961, 1960, 1958, 1957, 1956, 1955, 1954, 1952, 1951, 1950, 1949, 1948, 1947, 1946, 1945, 1944, 1942, 1940, 1939, 1938, 1937, 1936, 1935, 1934, 1933, 1932, 1931, 1930, 1929, 1928, 1927, 1926, 1925, 1924, 1923, 1921, 1920
1417 6TH ST	2020, 2017, 2014, 2010, 2005, 2004, 2003, 2001, 2000, 1999, 1996, 1995, 1992, 1991, 1990, 1986, 1985, 1981, 1980, 1976, 1975, 1972, 1971, 1970, 1969, 1967, 1966, 1965, 1964, 1963, 1962, 1961, 1960, 1958, 1957, 1956, 1955, 1954, 1952, 1951, 1950, 1949, 1948, 1947, 1946, 1945, 1944, 1942, 1940, 1939, 1938, 1937, 1936, 1935, 1934, 1933, 1932, 1931, 1930, 1929, 1928, 1927, 1926, 1925, 1924, 1923, 1921, 1920
1417 6TH ST	2020, 2017, 2014, 2010, 2006, 2005, 2004, 2003, 2001, 2000, 1999, 1996, 1995, 1992, 1991, 1990, 1986, 1985, 1981, 1980, 1976, 1975, 1972, 1971, 1970, 1969, 1967, 1966, 1965, 1964, 1963, 1962, 1961, 1960, 1958, 1957, 1956, 1955, 1954, 1952, 1951, 1950, 1949, 1948, 1947, 1946, 1945, 1944, 1942, 1940, 1939, 1938, 1937, 1936, 1935, 1934, 1933, 1932, 1931, 1930, 1929, 1928, 1927, 1926, 1925, 1924, 1923, 1921, 1920
1417 6TH ST	2020, 2017, 2014, 2010, 2006, 2005, 2004, 2003, 2001, 2000, 1999, 1996, 1995, 1992, 1991, 1990, 1986, 1985, 1981, 1980, 1976, 1975, 1972, 1971, 1970, 1969, 1967, 1966, 1965, 1964, 1963, 1962, 1961, 1958, 1957, 1956, 1955, 1954, 1952, 1951, 1950, 1949, 1948, 1947, 1946, 1945, 1944, 1942, 1940, 1939, 1938, 1937, 1936, 1935, 1934, 1933, 1932, 1931, 1930, 1929, 1928, 1927, 1926, 1925, 1924, 1923, 1921, 1920
1417 6TH ST	2020, 2017, 2014, 2010, 2006, 2005, 2004, 2003, 2001, 2000, 1999, 1996, 1995, 1992, 1991, 1990, 1986, 1985, 1981, 1980, 1976, 1975, 1972, 1971, 1970, 1969, 1967, 1966, 1965, 1964, 1963, 1962, 1961, 1960, 1958, 1956, 1955, 1954, 1952, 1951, 1950, 1949, 1948, 1947, 1946, 1945, 1944, 1942, 1940, 1939, 1938, 1937, 1936, 1935, 1934, 1933, 1932, 1931, 1930, 1929, 1928, 1927, 1926, 1925, 1924, 1923, 1921, 1920
1417 6TH ST	2020, 2017, 2014, 2010, 2006, 2005, 2004, 2003, 2001, 2000, 1999, 1996, 1995, 1992, 1991, 1990, 1986, 1985, 1981, 1980, 1976, 1975, 1972, 1971, 1970, 1969, 1967, 1966, 1965, 1964, 1963, 1962, 1961, 1960, 1958, 1957, 1956, 1955, 1954, 1952, 1951, 1950, 1949, 1948, 1947, 1946, 1945, 1944, 1942, 1940, 1939, 1938, 1937, 1936, 1935, 1934, 1933, 1932, 1931, 1930, 1929, 1928, 1927, 1926, 1925, 1924, 1923, 1921, 1920
1417 S 6TH ST	2020, 2017, 2014, 2006, 2005, 2004, 2003, 2001, 2000, 1999, 1996, 1995, 1992, 1991, 1990, 1986, 1985, 1981, 1980, 1976, 1975, 1972, 1971, 1970, 1969, 1967, 1966, 1965, 1964, 1963, 1962, 1961, 1960, 1958, 1957, 1956, 1955, 1954, 1952, 1951, 1950, 1949, 1948, 1947, 1946, 1945, 1944, 1942, 1940, 1939, 1938, 1937, 1936, 1935, 1934, 1933, 1932, 1931, 1930, 1929, 1928, 1927, 1926, 1925, 1924, 1923, 1921, 1920
1417 S 6TH ST	2020, 2017, 2014, 2010, 2006, 2004, 2003, 2001, 2000, 1999, 1996, 1995, 1992, 1991, 1990, 1986, 1985, 1981, 1980, 1976, 1975, 1972, 1971, 1970, 1969, 1967, 1966, 1965, 1964, 1963, 1962, 1961, 1960, 1958, 1957, 1956, 1955, 1954, 1952, 1951, 1950, 1949, 1948, 1947, 1946, 1945, 1944, 1942, 1940, 1939, 1938, 1937, 1936, 1935, 1934, 1933, 1932, 1931, 1930, 1929, 1928, 1927, 1926, 1925, 1924, 1923, 1921, 1920

FINDINGS

Address Researched	Address Not Identified in Research Source
1417 S 6TH ST	2017, 2014, 2010, 2006, 2005, 2004, 2003, 2001, 2000, 1999, 1996, 1995, 1992, 1991, 1990, 1986, 1985, 1981, 1980, 1976, 1975, 1972, 1971, 1970, 1969, 1967, 1966, 1965, 1964, 1963, 1962, 1961, 1960, 1958, 1957, 1956, 1955, 1954, 1952, 1951, 1950, 1949, 1948, 1947, 1946, 1945, 1944, 1942, 1940, 1939, 1938, 1937, 1936, 1935, 1934, 1933, 1932, 1931, 1930, 1929, 1928, 1927, 1926, 1925, 1924, 1923, 1921, 1920
1417 S 6TH ST	2020, 2017, 2010, 2006, 2005, 2004, 2003, 2001, 2000, 1999, 1996, 1995, 1992, 1991, 1990, 1986, 1985, 1981, 1980, 1976, 1975, 1972, 1971, 1970, 1969, 1967, 1966, 1965, 1964, 1963, 1962, 1961, 1960, 1958, 1957, 1956, 1955, 1954, 1952, 1951, 1950, 1949, 1948, 1947, 1946, 1945, 1944, 1942, 1940, 1939, 1938, 1937, 1936, 1935, 1934, 1933, 1932, 1931, 1930, 1929, 1928, 1927, 1926, 1925, 1924, 1923, 1921, 1920
1417 S 6TH ST	2020, 2017, 2014, 2010, 2006, 2005, 2004, 2003, 2001, 2000, 1999, 1996, 1992, 1991, 1990, 1986, 1985, 1981, 1980, 1976, 1975, 1972, 1971, 1970, 1969, 1967, 1966, 1965, 1964, 1963, 1962, 1961, 1960, 1958, 1957, 1956, 1955, 1954, 1952, 1951, 1950, 1949, 1948, 1947, 1946, 1945, 1944, 1942, 1940, 1939, 1938, 1937, 1936, 1935, 1934, 1933, 1932, 1931, 1930, 1929, 1928, 1927, 1926, 1925, 1924, 1923, 1921, 1920
1417 S 6TH ST	2020, 2017, 2014, 2010, 2006, 2005, 2004, 2003, 2001, 1999, 1996, 1995, 1992, 1991, 1990, 1986, 1985, 1981, 1980, 1976, 1975, 1972, 1971, 1970, 1969, 1967, 1966, 1965, 1964, 1963, 1962, 1961, 1960, 1958, 1957, 1956, 1955, 1954, 1952, 1951, 1950, 1949, 1948, 1947, 1946, 1945, 1944, 1942, 1940, 1939, 1938, 1937, 1936, 1935, 1934, 1933, 1932, 1931, 1930, 1929, 1928, 1927, 1926, 1925, 1924, 1923, 1921, 1920
1417 S 6TH ST	2020, 2017, 2014, 2010, 2006, 2005, 2004, 2003, 2001, 2000, 1999, 1996, 1995, 1991, 1990, 1986, 1985, 1981, 1980, 1976, 1975, 1972, 1971, 1970, 1969, 1967, 1966, 1965, 1964, 1963, 1962, 1961, 1960, 1958, 1957, 1956, 1955, 1954, 1952, 1951, 1950, 1949, 1948, 1947, 1946, 1945, 1944, 1942, 1940, 1939, 1938, 1937, 1936, 1935, 1934, 1933, 1932, 1931, 1930, 1929, 1928, 1927, 1926, 1925, 1924, 1923, 1921, 1920
1417B 6TH ST	2020, 2017, 2014, 2010, 2006, 2005, 2004, 2003, 2001, 2000, 1999, 1996, 1995, 1992, 1991, 1990, 1986, 1985, 1981, 1980, 1976, 1975, 1972, 1971, 1970, 1969, 1967, 1965, 1964, 1963, 1962, 1961, 1960, 1958, 1957, 1956, 1955, 1954, 1952, 1951, 1950, 1949, 1948, 1947, 1946, 1945, 1944, 1942, 1940, 1939, 1938, 1937, 1936, 1935, 1934, 1933, 1932, 1931, 1930, 1929, 1928, 1927, 1926, 1925, 1924, 1923, 1921, 1920
1418 5TH ST	2020, 2017, 2014, 2010, 2006, 2005, 2004, 2003, 2001, 2000, 1999, 1996, 1995, 1992, 1991, 1990, 1986, 1985, 1981, 1980, 1976, 1972, 1971, 1970, 1969, 1967, 1966, 1965, 1964, 1963, 1962, 1961, 1960, 1958, 1957, 1956, 1955, 1954, 1952, 1951, 1950, 1949, 1948, 1947, 1946, 1945, 1944, 1942, 1940, 1939, 1938, 1937, 1936, 1935, 1934, 1933, 1932, 1931, 1930, 1929, 1928, 1927, 1926, 1925, 1924, 1923, 1921, 1920
1418 5TH ST	2020, 2017, 2014, 2010, 2006, 2005, 2004, 2003, 2001, 2000, 1999, 1996, 1995, 1992, 1991, 1990, 1986, 1985, 1981, 1980, 1976, 1975, 1972, 1971, 1970, 1969, 1967, 1966, 1965, 1964, 1963, 1962, 1961, 1958, 1957, 1956, 1955, 1954, 1952, 1951, 1950, 1949, 1948, 1947, 1946, 1945, 1944, 1942, 1940, 1939, 1938, 1937, 1936, 1935, 1934, 1933, 1932, 1931, 1930, 1929, 1928, 1927, 1926, 1925, 1924, 1923, 1921, 1920
1418 5TH ST	2020, 2017, 2014, 2010, 2006, 2005, 2004, 2003, 2001, 2000, 1999, 1996, 1995, 1992, 1991, 1990, 1986, 1985, 1981, 1980, 1976, 1975, 1972, 1971, 1970, 1969, 1967, 1965, 1964, 1963, 1962, 1961, 1960, 1958, 1957, 1956, 1955, 1954, 1952, 1951, 1950, 1949, 1948, 1947, 1946, 1945, 1944, 1942, 1940, 1939, 1938, 1937, 1936, 1935, 1934, 1933, 1932, 1931, 1930, 1929, 1928, 1927, 1926, 1925, 1924, 1923, 1921, 1920

FINDINGS

Address Researched	Address Not Identified in Research Source
1418 5TH ST	2020, 2017, 2014, 2010, 2006, 2005, 2004, 2003, 2001, 2000, 1999, 1996, 1995, 1992, 1991, 1990, 1986, 1985, 1981, 1980, 1976, 1975, 1972, 1971, 1970, 1969, 1967, 1966, 1965, 1964, 1963, 1962, 1961, 1960, 1958, 1956, 1955, 1954, 1952, 1951, 1950, 1949, 1948, 1947, 1946, 1945, 1944, 1942, 1940, 1939, 1938, 1937, 1936, 1935, 1934, 1933, 1932, 1931, 1930, 1929, 1928, 1927, 1926, 1925, 1924, 1923, 1921, 1920
1418 5TH ST	2020, 2017, 2014, 2010, 2006, 2005, 2004, 2003, 2001, 2000, 1999, 1996, 1995, 1992, 1991, 1990, 1986, 1985, 1981, 1980, 1976, 1975, 1972, 1971, 1970, 1969, 1967, 1966, 1965, 1964, 1963, 1962, 1961, 1960, 1958, 1957, 1956, 1955, 1954, 1952, 1951, 1950, 1949, 1948, 1947, 1946, 1945, 1944, 1942, 1940, 1939, 1938, 1937, 1936, 1935, 1934, 1933, 1932, 1931, 1930, 1929, 1928, 1927, 1926, 1925, 1924, 1923, 1921, 1920
1418 5TH ST	2020, 2017, 2014, 2010, 2006, 2005, 2004, 2003, 2001, 2000, 1999, 1996, 1995, 1992, 1991, 1990, 1986, 1981, 1980, 1976, 1975, 1972, 1971, 1970, 1969, 1967, 1966, 1965, 1964, 1963, 1962, 1961, 1960, 1958, 1957, 1956, 1955, 1954, 1952, 1951, 1950, 1949, 1948, 1947, 1946, 1945, 1944, 1942, 1940, 1939, 1938, 1937, 1936, 1935, 1934, 1933, 1932, 1931, 1930, 1929, 1928, 1927, 1926, 1925, 1924, 1923, 1921, 1920
1418 5TH ST	2020, 2017, 2014, 2010, 2006, 2005, 2004, 2003, 2001, 2000, 1999, 1996, 1995, 1992, 1991, 1990, 1986, 1985, 1981, 1976, 1975, 1972, 1971, 1970, 1969, 1967, 1966, 1965, 1964, 1963, 1962, 1961, 1960, 1958, 1957, 1956, 1955, 1954, 1952, 1951, 1950, 1949, 1948, 1947, 1946, 1945, 1944, 1942, 1940, 1939, 1938, 1937, 1936, 1935, 1934, 1933, 1932, 1931, 1930, 1929, 1928, 1927, 1926, 1925, 1924, 1923, 1921, 1920
1418 5TH ST	2020, 2017, 2014, 2010, 2006, 2005, 2004, 2003, 2001, 2000, 1999, 1996, 1992, 1991, 1990, 1986, 1985, 1981, 1980, 1976, 1975, 1972, 1971, 1970, 1969, 1967, 1966, 1965, 1964, 1963, 1962, 1961, 1960, 1958, 1957, 1956, 1955, 1954, 1952, 1951, 1950, 1949, 1948, 1947, 1946, 1945, 1944, 1942, 1940, 1939, 1938, 1937, 1936, 1935, 1934, 1933, 1932, 1931, 1930, 1929, 1928, 1927, 1926, 1925, 1924, 1923, 1921, 1920
1418 5TH ST	2020, 2017, 2014, 2010, 2005, 2004, 2003, 2001, 2000, 1999, 1996, 1995, 1992, 1991, 1990, 1986, 1985, 1981, 1980, 1976, 1975, 1972, 1971, 1970, 1969, 1967, 1966, 1965, 1964, 1963, 1962, 1961, 1960, 1958, 1957, 1956, 1955, 1954, 1952, 1951, 1950, 1949, 1948, 1947, 1946, 1945, 1944, 1942, 1940, 1939, 1938, 1937, 1936, 1935, 1934, 1933, 1932, 1931, 1930, 1929, 1928, 1927, 1926, 1925, 1924, 1923, 1921, 1920
1418 7TH ST	2020, 2017, 2014, 2010, 2006, 2005, 2004, 2003, 2001, 2000, 1996, 1995, 1992, 1991, 1990, 1986, 1985, 1981, 1980, 1976, 1975, 1972, 1971, 1970, 1969, 1967, 1966, 1965, 1964, 1963, 1962, 1961, 1960, 1958, 1957, 1956, 1955, 1954, 1952, 1951, 1950, 1949, 1948, 1947, 1946, 1945, 1944, 1942, 1940, 1939, 1938, 1937, 1936, 1935, 1934, 1933, 1932, 1931, 1930, 1929, 1928, 1927, 1926, 1925, 1924, 1923, 1921, 1920
1419 6TH ST	2020, 2017, 2014, 2010, 2006, 2005, 2004, 2003, 2001, 2000, 1999, 1996, 1992, 1991, 1990, 1986, 1985, 1981, 1980, 1976, 1975, 1972, 1971, 1970, 1969, 1967, 1966, 1965, 1964, 1963, 1962, 1961, 1960, 1958, 1957, 1956, 1955, 1954, 1952, 1951, 1950, 1949, 1948, 1947, 1946, 1945, 1944, 1942, 1940, 1939, 1938, 1937, 1936, 1935, 1934, 1933, 1932, 1931, 1930, 1929, 1928, 1927, 1926, 1925, 1924, 1923, 1921, 1920
1419 6TH ST	2020, 2017, 2014, 2010, 2005, 2004, 2003, 2001, 2000, 1999, 1996, 1995, 1992, 1991, 1990, 1986, 1985, 1981, 1980, 1976, 1975, 1972, 1971, 1970, 1969, 1967, 1966, 1965, 1964, 1963, 1962, 1961, 1960, 1958, 1957, 1956, 1955, 1954, 1952, 1951, 1950, 1949, 1948, 1947, 1946, 1945, 1944, 1942, 1940, 1939, 1938, 1937, 1936, 1935, 1934, 1933, 1932, 1931, 1930, 1929, 1928, 1927, 1926, 1925, 1924, 1923, 1921, 1920

FINDINGS

Address Researched	Address Not Identified in Research Source
1419 6TH ST	2020, 2017, 2014, 2010, 2006, 2005, 2004, 2003, 2001, 2000, 1999, 1996, 1995, 1992, 1991, 1990, 1986, 1985, 1981, 1980, 1976, 1975, 1972, 1971, 1970, 1969, 1967, 1966, 1965, 1964, 1963, 1962, 1961, 1960, 1958, 1956, 1955, 1954, 1952, 1951, 1950, 1949, 1948, 1947, 1946, 1945, 1944, 1942, 1940, 1939, 1938, 1937, 1936, 1935, 1934, 1933, 1932, 1931, 1930, 1929, 1928, 1927, 1926, 1925, 1924, 1923, 1921, 1920
1419 6TH ST	2020, 2017, 2014, 2010, 2006, 2005, 2004, 2003, 2001, 2000, 1999, 1996, 1995, 1992, 1991, 1990, 1986, 1985, 1981, 1980, 1976, 1975, 1972, 1971, 1970, 1969, 1967, 1966, 1965, 1964, 1963, 1962, 1961, 1958, 1957, 1956, 1955, 1954, 1952, 1951, 1950, 1949, 1948, 1947, 1946, 1945, 1944, 1942, 1940, 1939, 1938, 1937, 1936, 1935, 1934, 1933, 1932, 1931, 1930, 1929, 1928, 1927, 1926, 1925, 1924, 1923, 1921, 1920
1419 6TH ST	2020, 2017, 2014, 2010, 2006, 2005, 2004, 2003, 2001, 2000, 1999, 1996, 1995, 1992, 1991, 1990, 1986, 1985, 1981, 1980, 1976, 1975, 1972, 1971, 1970, 1969, 1967, 1965, 1964, 1963, 1962, 1961, 1960, 1958, 1957, 1956, 1955, 1954, 1952, 1951, 1950, 1949, 1948, 1947, 1946, 1945, 1944, 1942, 1940, 1939, 1938, 1937, 1936, 1935, 1934, 1933, 1932, 1931, 1930, 1929, 1928, 1927, 1926, 1925, 1924, 1923, 1921, 1920
1419 S 6TH ST	2020, 2017, 2014, 2006, 2005, 2004, 2003, 2001, 2000, 1999, 1996, 1995, 1992, 1991, 1990, 1986, 1985, 1981, 1980, 1976, 1975, 1972, 1971, 1970, 1969, 1967, 1966, 1965, 1964, 1963, 1962, 1961, 1960, 1958, 1957, 1956, 1955, 1954, 1952, 1951, 1950, 1949, 1948, 1947, 1946, 1945, 1944, 1942, 1940, 1939, 1938, 1937, 1936, 1935, 1934, 1933, 1932, 1931, 1930, 1929, 1928, 1927, 1926, 1925, 1924, 1923, 1921, 1920
1419 S 6TH ST	2020, 2017, 2014, 2010, 2006, 2004, 2003, 2001, 2000, 1999, 1996, 1995, 1992, 1991, 1990, 1986, 1985, 1981, 1980, 1976, 1975, 1972, 1971, 1970, 1969, 1967, 1966, 1965, 1964, 1963, 1962, 1961, 1960, 1958, 1957, 1956, 1955, 1954, 1952, 1951, 1950, 1949, 1948, 1947, 1946, 1945, 1944, 1942, 1940, 1939, 1938, 1937, 1936, 1935, 1934, 1933, 1932, 1931, 1930, 1929, 1928, 1927, 1926, 1925, 1924, 1923, 1921, 1920
1419 S 6TH ST	2020, 2017, 2010, 2006, 2005, 2004, 2003, 2001, 2000, 1999, 1996, 1995, 1992, 1991, 1990, 1986, 1985, 1981, 1980, 1976, 1975, 1972, 1971, 1970, 1969, 1967, 1966, 1965, 1964, 1963, 1962, 1961, 1960, 1958, 1957, 1956, 1955, 1954, 1952, 1951, 1950, 1949, 1948, 1947, 1946, 1945, 1944, 1942, 1940, 1939, 1938, 1937, 1936, 1935, 1934, 1933, 1932, 1931, 1930, 1929, 1928, 1927, 1926, 1925, 1924, 1923, 1921, 1920
1419 S 6TH ST	2017, 2014, 2010, 2006, 2005, 2004, 2003, 2001, 2000, 1999, 1996, 1995, 1992, 1991, 1990, 1986, 1985, 1981, 1980, 1976, 1975, 1972, 1971, 1970, 1969, 1967, 1966, 1965, 1964, 1963, 1962, 1961, 1960, 1958, 1957, 1956, 1955, 1954, 1952, 1951, 1950, 1949, 1948, 1947, 1946, 1945, 1944, 1942, 1940, 1939, 1938, 1937, 1936, 1935, 1934, 1933, 1932, 1931, 1930, 1929, 1928, 1927, 1926, 1925, 1924, 1923, 1921, 1920
1419 S 6TH ST	2020, 2017, 2014, 2010, 2006, 2005, 2004, 2003, 2001, 2000, 1999, 1996, 1992, 1991, 1990, 1986, 1985, 1981, 1980, 1976, 1975, 1972, 1971, 1970, 1969, 1967, 1966, 1965, 1964, 1963, 1962, 1961, 1960, 1958, 1957, 1956, 1955, 1954, 1952, 1951, 1950, 1949, 1948, 1947, 1946, 1945, 1944, 1942, 1940, 1939, 1938, 1937, 1936, 1935, 1934, 1933, 1932, 1931, 1930, 1929, 1928, 1927, 1926, 1925, 1924, 1923, 1921, 1920
1419 S 6TH ST	2020, 2017, 2014, 2010, 2006, 2005, 2004, 2003, 2001, 1999, 1996, 1995, 1992, 1991, 1990, 1986, 1985, 1981, 1980, 1976, 1975, 1972, 1971, 1970, 1969, 1967, 1966, 1965, 1964, 1963, 1962, 1961, 1960, 1958, 1957, 1956, 1955, 1954, 1952, 1951, 1950, 1949, 1948, 1947, 1946, 1945, 1944, 1942, 1940, 1939, 1938, 1937, 1936, 1935, 1934, 1933, 1932, 1931, 1930, 1929, 1928, 1927, 1926, 1925, 1924, 1923, 1921, 1920

FINDINGS

Address Researched	Address Not Identified in Research Source
1419 S 6TH ST	2020, 2017, 2014, 2010, 2006, 2005, 2004, 2003, 2001, 2000, 1999, 1996, 1995, 1991, 1990, 1986, 1985, 1981, 1980, 1976, 1975, 1972, 1971, 1970, 1969, 1967, 1966, 1965, 1964, 1963, 1962, 1961, 1960, 1958, 1957, 1956, 1955, 1954, 1952, 1951, 1950, 1949, 1948, 1947, 1946, 1945, 1944, 1942, 1940, 1939, 1938, 1937, 1936, 1935, 1934, 1933, 1932, 1931, 1930, 1929, 1928, 1927, 1926, 1925, 1924, 1923, 1921, 1920
1420 5TH ST	2020, 2017, 2014, 2010, 2006, 2005, 2004, 2003, 2001, 2000, 1996, 1995, 1992, 1991, 1990, 1986, 1985, 1981, 1980, 1976, 1975, 1972, 1971, 1970, 1969, 1967, 1966, 1965, 1964, 1963, 1962, 1961, 1960, 1958, 1957, 1956, 1955, 1954, 1952, 1951, 1950, 1949, 1948, 1947, 1946, 1945, 1944, 1942, 1940, 1939, 1938, 1937, 1936, 1935, 1934, 1933, 1932, 1931, 1930, 1929, 1928, 1927, 1926, 1925, 1924, 1923, 1921, 1920
1420 5TH ST	2020, 2017, 2014, 2010, 2006, 2005, 2004, 2003, 2001, 2000, 1999, 1996, 1992, 1991, 1990, 1986, 1985, 1981, 1980, 1976, 1975, 1972, 1971, 1970, 1969, 1967, 1966, 1965, 1964, 1963, 1962, 1961, 1960, 1958, 1957, 1956, 1955, 1954, 1952, 1951, 1950, 1949, 1948, 1947, 1946, 1945, 1944, 1942, 1940, 1939, 1938, 1937, 1936, 1935, 1934, 1933, 1932, 1931, 1930, 1929, 1928, 1927, 1926, 1925, 1924, 1923, 1921, 1920
1420 5TH ST	2020, 2017, 2014, 2010, 2005, 2004, 2003, 2001, 2000, 1999, 1996, 1995, 1992, 1991, 1990, 1986, 1985, 1981, 1980, 1976, 1975, 1972, 1971, 1970, 1969, 1967, 1966, 1965, 1964, 1963, 1962, 1961, 1960, 1958, 1957, 1956, 1955, 1954, 1952, 1951, 1950, 1949, 1948, 1947, 1946, 1945, 1944, 1942, 1940, 1939, 1938, 1937, 1936, 1935, 1934, 1933, 1932, 1931, 1930, 1929, 1928, 1927, 1926, 1925, 1924, 1923, 1921, 1920
1420 5TH ST	2020, 2017, 2014, 2010, 2006, 2005, 2004, 2003, 2001, 2000, 1999, 1996, 1995, 1992, 1991, 1990, 1986, 1985, 1981, 1980, 1976, 1975, 1972, 1971, 1970, 1969, 1967, 1966, 1965, 1964, 1963, 1962, 1961, 1958, 1957, 1956, 1955, 1954, 1952, 1951, 1950, 1949, 1948, 1947, 1946, 1945, 1944, 1942, 1940, 1939, 1938, 1937, 1936, 1935, 1934, 1933, 1932, 1931, 1930, 1929, 1928, 1927, 1926, 1925, 1924, 1923, 1921, 1920
1420 5TH ST	2020, 2017, 2014, 2010, 2006, 2005, 2004, 2003, 2001, 2000, 1999, 1996, 1995, 1992, 1991, 1990, 1986, 1985, 1981, 1980, 1976, 1975, 1972, 1971, 1970, 1969, 1967, 1965, 1964, 1963, 1962, 1961, 1960, 1958, 1957, 1956, 1955, 1954, 1952, 1951, 1950, 1949, 1948, 1947, 1946, 1945, 1944, 1942, 1940, 1939, 1938, 1937, 1936, 1935, 1934, 1933, 1932, 1931, 1930, 1929, 1928, 1927, 1926, 1925, 1924, 1923, 1921, 1920
1420 5TH ST	2020, 2017, 2014, 2010, 2006, 2005, 2004, 2003, 2001, 2000, 1999, 1996, 1995, 1992, 1991, 1990, 1986, 1985, 1981, 1980, 1976, 1975, 1972, 1971, 1970, 1969, 1967, 1966, 1965, 1964, 1963, 1962, 1961, 1960, 1958, 1956, 1955, 1954, 1952, 1951, 1950, 1949, 1948, 1947, 1946, 1945, 1944, 1942, 1940, 1939, 1938, 1937, 1936, 1935, 1934, 1933, 1932, 1931, 1930, 1929, 1928, 1927, 1926, 1925, 1924, 1923, 1921, 1920
1421 6TH ST	2020, 2017, 2014, 2010, 2006, 2005, 2004, 2003, 2001, 2000, 1999, 1996, 1995, 1992, 1991, 1990, 1986, 1985, 1981, 1980, 1976, 1975, 1972, 1971, 1970, 1969, 1967, 1966, 1965, 1964, 1963, 1962, 1961, 1960, 1958, 1957, 1956, 1955, 1954, 1952, 1951, 1949, 1948, 1947, 1946, 1945, 1944, 1942, 1940, 1939, 1938, 1937, 1936, 1935, 1934, 1933, 1932, 1931, 1930, 1929, 1928, 1927, 1926, 1925, 1924, 1923, 1921, 1920
1421 6TH ST	2020, 2017, 2014, 2010, 2005, 2004, 2003, 2001, 2000, 1999, 1996, 1995, 1992, 1991, 1990, 1986, 1985, 1981, 1980, 1976, 1975, 1972, 1971, 1970, 1969, 1967, 1966, 1965, 1964, 1963, 1962, 1961, 1960, 1958, 1957, 1956, 1955, 1954, 1952, 1951, 1950, 1949, 1948, 1947, 1946, 1945, 1944, 1942, 1940, 1939, 1938, 1937, 1936, 1935, 1934, 1933, 1932, 1931, 1930, 1929, 1928, 1927, 1926, 1925, 1924, 1923, 1921, 1920

FINDINGS

Address Researched	Address Not Identified in Research Source
1421 6TH ST	2020, 2017, 2014, 2010, 2006, 2005, 2004, 2003, 2001, 2000, 1999, 1996, 1992, 1991, 1990, 1986, 1985, 1981, 1980, 1976, 1975, 1972, 1971, 1970, 1969, 1967, 1966, 1965, 1964, 1963, 1962, 1961, 1960, 1958, 1957, 1956, 1955, 1954, 1952, 1951, 1950, 1949, 1948, 1947, 1946, 1945, 1944, 1942, 1940, 1939, 1938, 1937, 1936, 1935, 1934, 1933, 1932, 1931, 1930, 1929, 1928, 1927, 1926, 1925, 1924, 1923, 1921, 1920
1421 7TH ST	2020, 2017, 2014, 2010, 2006, 2005, 2004, 2003, 2001, 2000, 1996, 1995, 1992, 1991, 1990, 1986, 1985, 1981, 1980, 1976, 1975, 1972, 1971, 1970, 1969, 1967, 1966, 1965, 1964, 1963, 1962, 1961, 1960, 1958, 1957, 1956, 1955, 1954, 1952, 1951, 1950, 1949, 1948, 1947, 1946, 1945, 1944, 1942, 1940, 1939, 1938, 1937, 1936, 1935, 1934, 1933, 1932, 1931, 1930, 1929, 1928, 1927, 1926, 1925, 1924, 1923, 1921, 1920
1421 S 6TH ST	2020, 2017, 2014, 2010, 2006, 2005, 2004, 2003, 2001, 2000, 1999, 1996, 1992, 1991, 1990, 1986, 1985, 1981, 1980, 1976, 1975, 1972, 1971, 1970, 1969, 1967, 1966, 1965, 1964, 1963, 1962, 1961, 1960, 1958, 1957, 1956, 1955, 1954, 1952, 1951, 1950, 1949, 1948, 1947, 1946, 1945, 1944, 1942, 1940, 1939, 1938, 1937, 1936, 1935, 1934, 1933, 1932, 1931, 1930, 1929, 1928, 1927, 1926, 1925, 1924, 1923, 1921, 1920
1421 S 6TH ST	2020, 2017, 2014, 2010, 2006, 2005, 2004, 2003, 2001, 1999, 1996, 1995, 1992, 1991, 1990, 1986, 1985, 1981, 1980, 1976, 1975, 1972, 1971, 1970, 1969, 1967, 1966, 1965, 1964, 1963, 1962, 1961, 1960, 1958, 1957, 1956, 1955, 1954, 1952, 1951, 1950, 1949, 1948, 1947, 1946, 1945, 1944, 1942, 1940, 1939, 1938, 1937, 1936, 1935, 1934, 1933, 1932, 1931, 1930, 1929, 1928, 1927, 1926, 1925, 1924, 1923, 1921, 1920
1421 S 6TH ST	2020, 2017, 2014, 2006, 2005, 2004, 2003, 2001, 2000, 1999, 1996, 1995, 1992, 1991, 1990, 1986, 1985, 1981, 1980, 1976, 1975, 1972, 1971, 1970, 1969, 1967, 1966, 1965, 1964, 1963, 1962, 1961, 1960, 1958, 1957, 1956, 1955, 1954, 1952, 1951, 1950, 1949, 1948, 1947, 1946, 1945, 1944, 1942, 1940, 1939, 1938, 1937, 1936, 1935, 1934, 1933, 1932, 1931, 1930, 1929, 1928, 1927, 1926, 1925, 1924, 1923, 1921, 1920
1421 S 6TH ST	2020, 2017, 2014, 2010, 2006, 2004, 2003, 2001, 2000, 1999, 1996, 1995, 1992, 1991, 1990, 1986, 1985, 1981, 1980, 1976, 1975, 1972, 1971, 1970, 1969, 1967, 1966, 1965, 1964, 1963, 1962, 1961, 1960, 1958, 1957, 1956, 1955, 1954, 1952, 1951, 1950, 1949, 1948, 1947, 1946, 1945, 1944, 1942, 1940, 1939, 1938, 1937, 1936, 1935, 1934, 1933, 1932, 1931, 1930, 1929, 1928, 1927, 1926, 1925, 1924, 1923, 1921, 1920
1421 S 6TH ST	2017, 2014, 2010, 2006, 2005, 2004, 2003, 2001, 2000, 1999, 1996, 1995, 1992, 1991, 1990, 1986, 1985, 1981, 1980, 1976, 1975, 1972, 1971, 1970, 1969, 1967, 1966, 1965, 1964, 1963, 1962, 1961, 1960, 1958, 1957, 1956, 1955, 1954, 1952, 1951, 1950, 1949, 1948, 1947, 1946, 1945, 1944, 1942, 1940, 1939, 1938, 1937, 1936, 1935, 1934, 1933, 1932, 1931, 1930, 1929, 1928, 1927, 1926, 1925, 1924, 1923, 1921, 1920
1421 S 6TH ST	2020, 2017, 2010, 2006, 2005, 2004, 2003, 2001, 2000, 1999, 1996, 1995, 1992, 1991, 1990, 1986, 1985, 1981, 1980, 1976, 1975, 1972, 1971, 1970, 1969, 1967, 1966, 1965, 1964, 1963, 1962, 1961, 1960, 1958, 1957, 1956, 1955, 1954, 1952, 1951, 1950, 1949, 1948, 1947, 1946, 1945, 1944, 1942, 1940, 1939, 1938, 1937, 1936, 1935, 1934, 1933, 1932, 1931, 1930, 1929, 1928, 1927, 1926, 1925, 1924, 1923, 1921, 1920
1422 5TH ST	2020, 2017, 2014, 2010, 2006, 2005, 2004, 2003, 2001, 2000, 1996, 1995, 1992, 1991, 1990, 1986, 1985, 1981, 1980, 1976, 1975, 1972, 1971, 1970, 1969, 1967, 1966, 1965, 1964, 1963, 1962, 1961, 1960, 1958, 1957, 1956, 1955, 1954, 1952, 1951, 1950, 1949, 1948, 1947, 1946, 1945, 1944, 1942, 1940, 1939, 1938, 1937, 1936, 1935, 1934, 1933, 1932, 1931, 1930, 1929, 1928, 1927, 1926, 1925, 1924, 1923, 1921, 1920

FINDINGS

Address Researched	Address Not Identified in Research Source
1422 5TH ST	2020, 2017, 2014, 2010, 2006, 2005, 2004, 2003, 2001, 2000, 1999, 1996, 1995, 1992, 1991, 1990, 1986, 1985, 1981, 1976, 1975, 1972, 1971, 1970, 1969, 1967, 1966, 1965, 1964, 1963, 1962, 1961, 1960, 1958, 1957, 1956, 1955, 1954, 1952, 1951, 1950, 1949, 1948, 1947, 1946, 1945, 1944, 1942, 1940, 1939, 1938, 1937, 1936, 1935, 1934, 1933, 1932, 1931, 1930, 1929, 1928, 1927, 1926, 1925, 1924, 1923, 1921, 1920
1422 5TH ST	2020, 2017, 2014, 2010, 2006, 2005, 2004, 2003, 2001, 2000, 1999, 1996, 1995, 1992, 1991, 1990, 1986, 1985, 1981, 1980, 1976, 1975, 1972, 1971, 1970, 1969, 1967, 1966, 1965, 1964, 1963, 1962, 1961, 1960, 1958, 1956, 1955, 1954, 1952, 1951, 1950, 1949, 1948, 1947, 1946, 1945, 1944, 1942, 1940, 1939, 1938, 1937, 1936, 1935, 1934, 1933, 1932, 1931, 1930, 1929, 1928, 1927, 1926, 1925, 1924, 1923, 1921, 1920
1422 5TH ST	2020, 2017, 2014, 2010, 2006, 2005, 2004, 2003, 2001, 2000, 1999, 1996, 1995, 1992, 1991, 1990, 1986, 1985, 1981, 1980, 1976, 1975, 1972, 1971, 1970, 1969, 1967, 1966, 1965, 1964, 1963, 1962, 1961, 1960, 1958, 1957, 1956, 1955, 1954, 1952, 1951, 1950, 1949, 1948, 1947, 1946, 1945, 1944, 1942, 1940, 1939, 1938, 1937, 1936, 1935, 1934, 1933, 1932, 1931, 1930, 1929, 1928, 1927, 1926, 1925, 1924, 1923, 1921, 1920
1422 5TH ST	2020, 2017, 2014, 2010, 2006, 2005, 2004, 2003, 2001, 2000, 1999, 1996, 1995, 1992, 1991, 1990, 1986, 1985, 1981, 1980, 1976, 1975, 1972, 1971, 1970, 1969, 1967, 1965, 1964, 1963, 1962, 1961, 1960, 1958, 1957, 1956, 1955, 1954, 1952, 1951, 1950, 1949, 1948, 1947, 1946, 1945, 1944, 1942, 1940, 1939, 1938, 1937, 1936, 1935, 1934, 1933, 1932, 1931, 1930, 1929, 1928, 1927, 1926, 1925, 1924, 1923, 1921, 1920
1422 5TH ST	2020, 2017, 2014, 2010, 2006, 2005, 2004, 2003, 2001, 2000, 1999, 1996, 1995, 1992, 1991, 1990, 1986, 1985, 1981, 1980, 1976, 1975, 1972, 1971, 1970, 1969, 1967, 1966, 1965, 1964, 1963, 1962, 1961, 1958, 1957, 1956, 1955, 1954, 1952, 1951, 1950, 1949, 1948, 1947, 1946, 1945, 1944, 1942, 1940, 1939, 1938, 1937, 1936, 1935, 1934, 1933, 1932, 1931, 1930, 1929, 1928, 1927, 1926, 1925, 1924, 1923, 1921, 1920
1422 5TH ST	2020, 2017, 2014, 2010, 2006, 2005, 2004, 2003, 2001, 2000, 1999, 1996, 1995, 1992, 1991, 1990, 1986, 1985, 1981, 1980, 1976, 1975, 1972, 1971, 1970, 1969, 1967, 1966, 1965, 1964, 1963, 1962, 1961, 1960, 1958, 1957, 1956, 1955, 1954, 1952, 1951, 1950, 1949, 1948, 1947, 1946, 1945, 1944, 1942, 1940, 1939, 1938, 1937, 1936, 1935, 1934, 1933, 1932, 1931, 1930, 1929, 1928, 1927, 1926, 1925, 1924, 1923, 1921, 1920
1422 7TH ST	2020, 2017, 2014, 2010, 2006, 2005, 2004, 2003, 2001, 2000, 1996, 1995, 1992, 1991, 1990, 1986, 1985, 1981, 1980, 1976, 1975, 1972, 1971, 1970, 1969, 1967, 1966, 1965, 1964, 1963, 1962, 1961, 1960, 1958, 1957, 1956, 1955, 1954, 1952, 1951, 1950, 1949, 1948, 1947, 1946, 1945, 1944, 1942, 1940, 1939, 1938, 1937, 1936, 1935, 1934, 1933, 1932, 1931, 1930, 1929, 1928, 1927, 1926, 1925, 1924, 1923, 1921, 1920
1423 6TH ST	2020, 2017, 2014, 2010, 2005, 2004, 2003, 2001, 2000, 1999, 1996, 1995, 1992, 1991, 1990, 1986, 1985, 1981, 1980, 1976, 1975, 1972, 1971, 1970, 1969, 1967, 1966, 1965, 1964, 1963, 1962, 1961, 1960, 1958, 1957, 1956, 1955, 1954, 1952, 1951, 1950, 1949, 1948, 1947, 1946, 1945, 1944, 1942, 1940, 1939, 1938, 1937, 1936, 1935, 1934, 1933, 1932, 1931, 1930, 1929, 1928, 1927, 1926, 1925, 1924, 1923, 1921, 1920
1423 6TH ST	2020, 2017, 2014, 2010, 2006, 2005, 2004, 2003, 2001, 2000, 1999, 1996, 1995, 1992, 1991, 1990, 1986, 1985, 1981, 1980, 1976, 1975, 1972, 1971, 1970, 1969, 1967, 1966, 1965, 1964, 1963, 1962, 1961, 1960, 1958, 1956, 1955, 1954, 1952, 1951, 1950, 1949, 1948, 1947, 1946, 1945, 1944, 1942, 1940, 1939, 1938, 1937, 1936, 1935, 1934, 1933, 1932, 1931, 1930, 1929, 1928, 1927, 1926, 1925, 1924, 1923, 1921, 1920

FINDINGS

Address Researched	Address Not Identified in Research Source
1423 6TH ST	2020, 2017, 2014, 2010, 2006, 2005, 2004, 2003, 2001, 2000, 1999, 1996, 1995, 1992, 1991, 1990, 1986, 1985, 1981, 1980, 1976, 1975, 1972, 1971, 1970, 1969, 1967, 1966, 1965, 1964, 1963, 1962, 1961, 1960, 1958, 1957, 1956, 1955, 1954, 1952, 1951, 1949, 1948, 1947, 1946, 1945, 1944, 1942, 1940, 1939, 1938, 1937, 1936, 1935, 1934, 1933, 1932, 1931, 1930, 1929, 1928, 1927, 1926, 1925, 1924, 1923, 1921, 1920
1423 S 6TH ST	2020, 2017, 2014, 2006, 2005, 2004, 2003, 2001, 2000, 1999, 1996, 1995, 1992, 1991, 1990, 1986, 1985, 1981, 1980, 1976, 1975, 1972, 1971, 1970, 1969, 1967, 1966, 1965, 1964, 1963, 1962, 1961, 1960, 1958, 1957, 1956, 1955, 1954, 1952, 1951, 1950, 1949, 1948, 1947, 1946, 1945, 1944, 1942, 1940, 1939, 1938, 1937, 1936, 1935, 1934, 1933, 1932, 1931, 1930, 1929, 1928, 1927, 1926, 1925, 1924, 1923, 1921, 1920
1423 S 6TH ST	2020, 2017, 2014, 2010, 2006, 2004, 2003, 2001, 2000, 1999, 1996, 1995, 1992, 1991, 1990, 1986, 1985, 1981, 1980, 1976, 1975, 1972, 1971, 1970, 1969, 1967, 1966, 1965, 1964, 1963, 1962, 1961, 1960, 1958, 1957, 1956, 1955, 1954, 1952, 1951, 1950, 1949, 1948, 1947, 1946, 1945, 1944, 1942, 1940, 1939, 1938, 1937, 1936, 1935, 1934, 1933, 1932, 1931, 1930, 1929, 1928, 1927, 1926, 1925, 1924, 1923, 1921, 1920
1423 S 6TH ST	2020, 2017, 2010, 2006, 2005, 2004, 2003, 2001, 2000, 1999, 1996, 1995, 1992, 1991, 1990, 1986, 1985, 1981, 1980, 1976, 1975, 1972, 1971, 1970, 1969, 1967, 1966, 1965, 1964, 1963, 1962, 1961, 1960, 1958, 1957, 1956, 1955, 1954, 1952, 1951, 1950, 1949, 1948, 1947, 1946, 1945, 1944, 1942, 1940, 1939, 1938, 1937, 1936, 1935, 1934, 1933, 1932, 1931, 1930, 1929, 1928, 1927, 1926, 1925, 1924, 1923, 1921, 1920
1423 S 6TH ST	2017, 2014, 2010, 2006, 2005, 2004, 2003, 2001, 2000, 1999, 1996, 1995, 1992, 1991, 1990, 1986, 1985, 1981, 1980, 1976, 1975, 1972, 1971, 1970, 1969, 1967, 1966, 1965, 1964, 1963, 1962, 1961, 1960, 1958, 1957, 1956, 1955, 1954, 1952, 1951, 1950, 1949, 1948, 1947, 1946, 1945, 1944, 1942, 1940, 1939, 1938, 1937, 1936, 1935, 1934, 1933, 1932, 1931, 1930, 1929, 1928, 1927, 1926, 1925, 1924, 1923, 1921, 1920
1423 S 6TH ST	2020, 2017, 2014, 2010, 2006, 2005, 2004, 2003, 2001, 2000, 1999, 1996, 1992, 1991, 1990, 1986, 1985, 1981, 1980, 1976, 1975, 1972, 1971, 1970, 1969, 1967, 1966, 1965, 1964, 1963, 1962, 1961, 1960, 1958, 1957, 1956, 1955, 1954, 1952, 1951, 1950, 1949, 1948, 1947, 1946, 1945, 1944, 1942, 1940, 1939, 1938, 1937, 1936, 1935, 1934, 1933, 1932, 1931, 1930, 1929, 1928, 1927, 1926, 1925, 1924, 1923, 1921, 1920
1423 S 6TH ST	2020, 2017, 2014, 2010, 2006, 2005, 2004, 2003, 2001, 1999, 1996, 1995, 1992, 1991, 1990, 1986, 1985, 1981, 1980, 1976, 1975, 1972, 1971, 1970, 1969, 1967, 1966, 1965, 1964, 1963, 1962, 1961, 1960, 1958, 1957, 1956, 1955, 1954, 1952, 1951, 1950, 1949, 1948, 1947, 1946, 1945, 1944, 1942, 1940, 1939, 1938, 1937, 1936, 1935, 1934, 1933, 1932, 1931, 1930, 1929, 1928, 1927, 1926, 1925, 1924, 1923, 1921, 1920
1423A 6TH ST	2020, 2017, 2014, 2010, 2006, 2005, 2004, 2003, 2001, 2000, 1999, 1996, 1995, 1992, 1991, 1990, 1986, 1985, 1981, 1980, 1976, 1975, 1972, 1971, 1970, 1969, 1967, 1965, 1964, 1963, 1962, 1961, 1960, 1958, 1957, 1956, 1955, 1954, 1952, 1951, 1950, 1949, 1948, 1947, 1946, 1945, 1944, 1942, 1940, 1939, 1938, 1937, 1936, 1935, 1934, 1933, 1932, 1931, 1930, 1929, 1928, 1927, 1926, 1925, 1924, 1923, 1921, 1920
1424 5TH ST	2020, 2017, 2014, 2010, 2006, 2005, 2004, 2003, 2001, 2000, 1999, 1996, 1995, 1992, 1991, 1990, 1986, 1985, 1981, 1980, 1976, 1972, 1971, 1970, 1969, 1967, 1966, 1965, 1964, 1963, 1962, 1961, 1960, 1958, 1957, 1956, 1955, 1954, 1952, 1951, 1950, 1949, 1948, 1947, 1946, 1945, 1944, 1942, 1940, 1939, 1938, 1937, 1936, 1935, 1934, 1933, 1932, 1931, 1930, 1929, 1928, 1927, 1926, 1925, 1924, 1923, 1921, 1920

FINDINGS

Address Researched	Address Not Identified in Research Source
1424 5TH ST	2020, 2017, 2014, 2010, 2006, 2005, 2004, 2003, 2001, 2000, 1999, 1996, 1995, 1992, 1991, 1990, 1986, 1985, 1981, 1980, 1976, 1975, 1972, 1971, 1970, 1969, 1967, 1966, 1965, 1964, 1963, 1962, 1961, 1958, 1957, 1956, 1955, 1954, 1952, 1951, 1950, 1949, 1948, 1947, 1946, 1945, 1944, 1942, 1940, 1939, 1938, 1937, 1936, 1935, 1934, 1933, 1932, 1931, 1930, 1929, 1928, 1927, 1926, 1925, 1924, 1923, 1921, 1920
1424 5TH ST	2020, 2017, 2014, 2010, 2006, 2005, 2004, 2003, 2001, 2000, 1999, 1996, 1995, 1992, 1991, 1990, 1986, 1985, 1981, 1980, 1975, 1972, 1971, 1970, 1969, 1967, 1966, 1965, 1964, 1963, 1962, 1961, 1960, 1958, 1957, 1956, 1955, 1954, 1952, 1951, 1950, 1949, 1948, 1947, 1946, 1945, 1944, 1942, 1940, 1939, 1938, 1937, 1936, 1935, 1934, 1933, 1932, 1931, 1930, 1929, 1928, 1927, 1926, 1925, 1924, 1923, 1921, 1920
1424 5TH ST	2020, 2017, 2014, 2010, 2006, 2005, 2004, 2003, 2001, 2000, 1999, 1996, 1995, 1992, 1991, 1990, 1986, 1985, 1981, 1980, 1976, 1975, 1972, 1971, 1970, 1969, 1966, 1965, 1964, 1963, 1962, 1961, 1960, 1958, 1957, 1956, 1955, 1954, 1952, 1951, 1950, 1949, 1948, 1947, 1946, 1945, 1944, 1942, 1940, 1939, 1938, 1937, 1936, 1935, 1934, 1933, 1932, 1931, 1930, 1929, 1928, 1927, 1926, 1925, 1924, 1923, 1921, 1920
1424 5TH ST	2020, 2017, 2014, 2010, 2006, 2005, 2004, 2003, 2001, 2000, 1999, 1996, 1995, 1992, 1991, 1990, 1986, 1985, 1981, 1980, 1976, 1975, 1972, 1971, 1970, 1969, 1967, 1965, 1964, 1963, 1962, 1961, 1960, 1958, 1957, 1956, 1955, 1954, 1952, 1951, 1950, 1949, 1948, 1947, 1946, 1945, 1944, 1942, 1940, 1939, 1938, 1937, 1936, 1935, 1934, 1933, 1932, 1931, 1930, 1929, 1928, 1927, 1926, 1925, 1924, 1923, 1921, 1920
1424 5TH ST	2020, 2017, 2014, 2010, 2006, 2005, 2004, 2003, 2001, 2000, 1999, 1996, 1995, 1992, 1991, 1990, 1986, 1985, 1981, 1980, 1976, 1975, 1972, 1971, 1970, 1969, 1967, 1966, 1965, 1964, 1963, 1962, 1961, 1960, 1958, 1956, 1955, 1954, 1952, 1951, 1950, 1949, 1948, 1947, 1946, 1945, 1944, 1942, 1940, 1939, 1938, 1937, 1936, 1935, 1934, 1933, 1932, 1931, 1930, 1929, 1928, 1927, 1926, 1925, 1924, 1923, 1921, 1920
1424 5TH ST	2020, 2017, 2014, 2010, 2006, 2005, 2004, 2003, 2001, 2000, 1999, 1996, 1995, 1992, 1991, 1990, 1986, 1985, 1981, 1980, 1976, 1975, 1972, 1971, 1970, 1969, 1967, 1966, 1965, 1964, 1963, 1962, 1961, 1960, 1958, 1957, 1956, 1955, 1954, 1952, 1951, 1950, 1949, 1948, 1947, 1946, 1945, 1944, 1942, 1940, 1939, 1938, 1937, 1936, 1935, 1934, 1933, 1932, 1931, 1930, 1929, 1928, 1927, 1926, 1925, 1924, 1923, 1921, 1920
1424 5TH ST	2020, 2017, 2014, 2010, 2006, 2005, 2004, 2003, 2001, 2000, 1996, 1995, 1992, 1991, 1990, 1986, 1985, 1981, 1980, 1976, 1975, 1972, 1971, 1970, 1969, 1967, 1966, 1965, 1964, 1963, 1962, 1961, 1960, 1958, 1957, 1956, 1955, 1954, 1952, 1951, 1950, 1949, 1948, 1947, 1946, 1945, 1944, 1942, 1940, 1939, 1938, 1937, 1936, 1935, 1934, 1933, 1932, 1931, 1930, 1929, 1928, 1927, 1926, 1925, 1924, 1923, 1921, 1920
1424 5TH ST	2020, 2017, 2014, 2010, 2006, 2005, 2004, 2003, 2001, 2000, 1999, 1996, 1995, 1992, 1991, 1990, 1986, 1985, 1981, 1976, 1975, 1972, 1971, 1970, 1969, 1967, 1966, 1965, 1964, 1963, 1962, 1961, 1960, 1958, 1957, 1956, 1955, 1954, 1952, 1951, 1950, 1949, 1948, 1947, 1946, 1945, 1944, 1942, 1940, 1939, 1938, 1937, 1936, 1935, 1934, 1933, 1932, 1931, 1930, 1929, 1928, 1927, 1926, 1925, 1924, 1923, 1921, 1920
1424 5TH ST	2020, 2017, 2014, 2010, 2005, 2004, 2003, 2001, 2000, 1999, 1996, 1995, 1992, 1991, 1990, 1986, 1985, 1981, 1980, 1976, 1975, 1972, 1971, 1970, 1969, 1967, 1966, 1965, 1964, 1963, 1962, 1961, 1960, 1958, 1957, 1956, 1955, 1954, 1952, 1951, 1950, 1949, 1948, 1947, 1946, 1945, 1944, 1942, 1940, 1939, 1938, 1937, 1936, 1935, 1934, 1933, 1932, 1931, 1930, 1929, 1928, 1927, 1926, 1925, 1924, 1923, 1921, 1920

FINDINGS

Address Researched	Address Not Identified in Research Source
1424 7TH ST	2020, 2017, 2014, 2010, 2006, 2005, 2004, 2003, 2001, 2000, 1996, 1995, 1992, 1991, 1990, 1986, 1985, 1981, 1980, 1976, 1975, 1972, 1971, 1970, 1969, 1967, 1966, 1965, 1964, 1963, 1962, 1961, 1960, 1958, 1957, 1956, 1955, 1954, 1952, 1951, 1950, 1949, 1948, 1947, 1946, 1945, 1944, 1942, 1940, 1939, 1938, 1937, 1936, 1935, 1934, 1933, 1932, 1931, 1930, 1929, 1928, 1927, 1926, 1925, 1924, 1923, 1921, 1920
1425 6TH ST	2020, 2017, 2014, 2010, 2005, 2004, 2003, 2001, 2000, 1999, 1996, 1995, 1992, 1991, 1990, 1986, 1985, 1981, 1980, 1976, 1975, 1972, 1971, 1970, 1969, 1967, 1966, 1965, 1964, 1963, 1962, 1961, 1960, 1958, 1957, 1956, 1955, 1954, 1952, 1951, 1950, 1949, 1948, 1947, 1946, 1945, 1944, 1942, 1940, 1939, 1938, 1937, 1936, 1935, 1934, 1933, 1932, 1931, 1930, 1929, 1928, 1927, 1926, 1925, 1924, 1923, 1921, 1920
1425 6TH ST	2020, 2017, 2014, 2010, 2006, 2005, 2004, 2003, 2001, 2000, 1999, 1996, 1995, 1992, 1991, 1990, 1986, 1985, 1981, 1980, 1976, 1975, 1972, 1971, 1970, 1969, 1967, 1965, 1964, 1963, 1962, 1961, 1960, 1958, 1957, 1956, 1955, 1954, 1952, 1951, 1950, 1949, 1948, 1947, 1946, 1945, 1944, 1942, 1940, 1939, 1938, 1937, 1936, 1935, 1934, 1933, 1932, 1931, 1930, 1929, 1928, 1927, 1926, 1925, 1924, 1923, 1921, 1920
1425 7TH ST	2020, 2017, 2014, 2010, 2006, 2005, 2004, 2003, 2001, 2000, 1996, 1995, 1992, 1991, 1990, 1986, 1985, 1981, 1980, 1976, 1975, 1972, 1971, 1970, 1969, 1967, 1966, 1965, 1964, 1963, 1962, 1961, 1960, 1958, 1957, 1956, 1955, 1954, 1952, 1951, 1950, 1949, 1948, 1947, 1946, 1945, 1944, 1942, 1940, 1939, 1938, 1937, 1936, 1935, 1934, 1933, 1932, 1931, 1930, 1929, 1928, 1927, 1926, 1925, 1924, 1923, 1921, 1920
1425 S 6TH ST	2020, 2017, 2014, 2006, 2005, 2004, 2003, 2001, 2000, 1999, 1996, 1995, 1992, 1991, 1990, 1986, 1985, 1981, 1980, 1976, 1975, 1972, 1971, 1970, 1969, 1967, 1966, 1965, 1964, 1963, 1962, 1961, 1960, 1958, 1957, 1956, 1955, 1954, 1952, 1951, 1950, 1949, 1948, 1947, 1946, 1945, 1944, 1942, 1940, 1939, 1938, 1937, 1936, 1935, 1934, 1933, 1932, 1931, 1930, 1929, 1928, 1927, 1926, 1925, 1924, 1923, 1921, 1920
1425 S 6TH ST	2020, 2017, 2014, 2010, 2006, 2004, 2003, 2001, 2000, 1999, 1996, 1995, 1992, 1991, 1990, 1986, 1985, 1981, 1980, 1976, 1975, 1972, 1971, 1970, 1969, 1967, 1966, 1965, 1964, 1963, 1962, 1961, 1960, 1958, 1957, 1956, 1955, 1954, 1952, 1951, 1950, 1949, 1948, 1947, 1946, 1945, 1944, 1942, 1940, 1939, 1938, 1937, 1936, 1935, 1934, 1933, 1932, 1931, 1930, 1929, 1928, 1927, 1926, 1925, 1924, 1923, 1921, 1920
1426 7TH ST	2020, 2017, 2014, 2010, 2006, 2005, 2004, 2003, 2001, 2000, 1996, 1995, 1992, 1991, 1990, 1986, 1985, 1981, 1980, 1976, 1975, 1972, 1971, 1970, 1969, 1967, 1966, 1965, 1964, 1963, 1962, 1961, 1960, 1958, 1957, 1956, 1955, 1954, 1952, 1951, 1950, 1949, 1948, 1947, 1946, 1945, 1944, 1942, 1940, 1939, 1938, 1937, 1936, 1935, 1934, 1933, 1932, 1931, 1930, 1929, 1928, 1927, 1926, 1925, 1924, 1923, 1921, 1920
1427 7TH ST	2020, 2017, 2014, 2010, 2006, 2005, 2004, 2003, 2001, 2000, 1996, 1995, 1992, 1991, 1990, 1986, 1985, 1981, 1980, 1976, 1975, 1972, 1971, 1970, 1969, 1967, 1966, 1965, 1964, 1963, 1962, 1961, 1960, 1958, 1957, 1956, 1955, 1954, 1952, 1951, 1950, 1949, 1948, 1947, 1946, 1945, 1944, 1942, 1940, 1939, 1938, 1937, 1936, 1935, 1934, 1933, 1932, 1931, 1930, 1929, 1928, 1927, 1926, 1925, 1924, 1923, 1921, 1920
1428 5TH ST	2020, 2017, 2014, 2010, 2006, 2005, 2004, 2003, 2001, 2000, 1999, 1996, 1992, 1991, 1990, 1986, 1985, 1981, 1980, 1976, 1975, 1972, 1971, 1970, 1969, 1967, 1966, 1965, 1964, 1963, 1962, 1961, 1960, 1958, 1957, 1956, 1955, 1954, 1952, 1951, 1950, 1949, 1948, 1947, 1946, 1945, 1944, 1942, 1940, 1939, 1938, 1937, 1936, 1935, 1934, 1933, 1932, 1931, 1930, 1929, 1928, 1927, 1926, 1925, 1924, 1923, 1921, 1920

FINDINGS

Address Researched	Address Not Identified in Research Source
1428 5TH ST	2020, 2017, 2014, 2010, 2006, 2005, 2004, 2003, 2001, 2000, 1996, 1995, 1992, 1991, 1990, 1986, 1985, 1981, 1980, 1976, 1975, 1972, 1971, 1970, 1969, 1967, 1966, 1965, 1964, 1963, 1962, 1961, 1960, 1958, 1957, 1956, 1955, 1954, 1952, 1951, 1950, 1949, 1948, 1947, 1946, 1945, 1944, 1942, 1940, 1939, 1938, 1937, 1936, 1935, 1934, 1933, 1932, 1931, 1930, 1929, 1928, 1927, 1926, 1925, 1924, 1923, 1921, 1920
1428 5TH ST	2020, 2017, 2014, 2010, 2006, 2005, 2004, 2003, 2001, 2000, 1999, 1996, 1995, 1992, 1991, 1990, 1986, 1985, 1981, 1976, 1975, 1972, 1971, 1970, 1969, 1967, 1966, 1965, 1964, 1963, 1962, 1961, 1960, 1958, 1957, 1956, 1955, 1954, 1952, 1951, 1950, 1949, 1948, 1947, 1946, 1945, 1944, 1942, 1940, 1939, 1938, 1937, 1936, 1935, 1934, 1933, 1932, 1931, 1930, 1929, 1928, 1927, 1926, 1925, 1924, 1923, 1921, 1920
1428 5TH ST	2020, 2017, 2014, 2010, 2006, 2005, 2004, 2003, 2001, 2000, 1999, 1996, 1995, 1992, 1991, 1990, 1986, 1981, 1980, 1976, 1975, 1972, 1971, 1970, 1969, 1967, 1966, 1965, 1964, 1963, 1962, 1961, 1960, 1958, 1957, 1956, 1955, 1954, 1952, 1951, 1950, 1949, 1948, 1947, 1946, 1945, 1944, 1942, 1940, 1939, 1938, 1937, 1936, 1935, 1934, 1933, 1932, 1931, 1930, 1929, 1928, 1927, 1926, 1925, 1924, 1923, 1921, 1920
1428 5TH ST	2020, 2017, 2014, 2010, 2005, 2004, 2003, 2001, 2000, 1999, 1996, 1995, 1992, 1991, 1990, 1986, 1985, 1981, 1980, 1976, 1975, 1972, 1971, 1970, 1969, 1967, 1966, 1965, 1964, 1963, 1962, 1961, 1960, 1958, 1957, 1956, 1955, 1954, 1952, 1951, 1950, 1949, 1948, 1947, 1946, 1945, 1944, 1942, 1940, 1939, 1938, 1937, 1936, 1935, 1934, 1933, 1932, 1931, 1930, 1929, 1928, 1927, 1926, 1925, 1924, 1923, 1921, 1920
1428 5TH ST	2020, 2017, 2014, 2010, 2006, 2005, 2004, 2003, 2001, 2000, 1999, 1996, 1995, 1992, 1991, 1990, 1986, 1985, 1981, 1980, 1976, 1972, 1971, 1970, 1969, 1967, 1966, 1965, 1964, 1963, 1962, 1961, 1960, 1958, 1957, 1956, 1955, 1954, 1952, 1951, 1950, 1949, 1948, 1947, 1946, 1945, 1944, 1942, 1940, 1939, 1938, 1937, 1936, 1935, 1934, 1933, 1932, 1931, 1930, 1929, 1928, 1927, 1926, 1925, 1924, 1923, 1921, 1920
1428 5TH ST	2020, 2017, 2014, 2010, 2006, 2005, 2004, 2003, 2001, 2000, 1999, 1996, 1995, 1992, 1991, 1990, 1986, 1985, 1981, 1980, 1976, 1975, 1972, 1971, 1970, 1969, 1967, 1966, 1965, 1964, 1963, 1962, 1961, 1958, 1957, 1956, 1955, 1954, 1952, 1951, 1950, 1949, 1948, 1947, 1946, 1945, 1944, 1942, 1940, 1939, 1938, 1937, 1936, 1935, 1934, 1933, 1932, 1931, 1930, 1929, 1928, 1927, 1926, 1925, 1924, 1923, 1921, 1920
1428 5TH ST	2020, 2017, 2014, 2010, 2006, 2005, 2004, 2003, 2001, 2000, 1999, 1996, 1995, 1992, 1991, 1990, 1986, 1985, 1981, 1980, 1976, 1975, 1972, 1971, 1970, 1969, 1967, 1965, 1964, 1963, 1962, 1961, 1960, 1958, 1957, 1956, 1955, 1954, 1952, 1951, 1950, 1949, 1948, 1947, 1946, 1945, 1944, 1942, 1940, 1939, 1938, 1937, 1936, 1935, 1934, 1933, 1932, 1931, 1930, 1929, 1928, 1927, 1926, 1925, 1924, 1923, 1921, 1920
1428 5TH ST	2020, 2017, 2014, 2010, 2006, 2005, 2004, 2003, 2001, 2000, 1999, 1996, 1995, 1992, 1991, 1990, 1986, 1985, 1981, 1980, 1976, 1975, 1972, 1971, 1970, 1969, 1967, 1966, 1965, 1964, 1963, 1962, 1961, 1960, 1958, 1957, 1956, 1955, 1954, 1952, 1951, 1950, 1949, 1948, 1947, 1946, 1945, 1944, 1942, 1940, 1939, 1938, 1937, 1936, 1935, 1934, 1933, 1932, 1931, 1930, 1929, 1928, 1927, 1926, 1925, 1924, 1923, 1921, 1920
1428 5TH ST	2020, 2017, 2014, 2010, 2006, 2005, 2004, 2003, 2001, 2000, 1999, 1996, 1995, 1992, 1991, 1990, 1986, 1985, 1981, 1980, 1976, 1975, 1972, 1971, 1970, 1969, 1967, 1966, 1965, 1964, 1963, 1962, 1961, 1960, 1958, 1956, 1955, 1954, 1952, 1951, 1950, 1949, 1948, 1947, 1946, 1945, 1944, 1942, 1940, 1939, 1938, 1937, 1936, 1935, 1934, 1933, 1932, 1931, 1930, 1929, 1928, 1927, 1926, 1925, 1924, 1923, 1921, 1920

FINDINGS

Address Researched	Address Not Identified in Research Source
1441 7TH ST	2020, 2017, 2014, 2010, 2006, 2005, 2004, 2003, 2001, 2000, 1999, 1996, 1995, 1992, 1991, 1990, 1986, 1985, 1981, 1980, 1976, 1975, 1972, 1971, 1970, 1969, 1967, 1965, 1964, 1963, 1962, 1961, 1960, 1958, 1957, 1956, 1955, 1954, 1952, 1951, 1950, 1949, 1948, 1947, 1946, 1945, 1944, 1942, 1940, 1939, 1938, 1937, 1936, 1935, 1934, 1933, 1932, 1931, 1930, 1929, 1928, 1927, 1926, 1925, 1924, 1923, 1921, 1920
400 W SHORB ST	2020, 2017, 2010, 2006, 2005, 2004, 2003, 2001, 2000, 1999, 1996, 1995, 1992, 1991, 1990, 1986, 1985, 1981, 1980, 1976, 1975, 1972, 1971, 1970, 1969, 1967, 1966, 1965, 1964, 1963, 1962, 1961, 1960, 1958, 1957, 1956, 1955, 1954, 1952, 1951, 1950, 1949, 1948, 1947, 1946, 1945, 1944, 1942, 1940, 1939, 1938, 1937, 1936, 1935, 1934, 1933, 1932, 1931, 1930, 1929, 1928, 1927, 1926, 1925, 1924, 1923, 1921, 1920
400 W SHORB ST	2020, 2017, 2014, 2006, 2005, 2004, 2003, 2001, 2000, 1999, 1996, 1995, 1992, 1991, 1990, 1986, 1985, 1981, 1980, 1976, 1975, 1972, 1971, 1970, 1969, 1967, 1966, 1965, 1964, 1963, 1962, 1961, 1960, 1958, 1957, 1956, 1955, 1954, 1952, 1951, 1950, 1949, 1948, 1947, 1946, 1945, 1944, 1942, 1940, 1939, 1938, 1937, 1936, 1935, 1934, 1933, 1932, 1931, 1930, 1929, 1928, 1927, 1926, 1925, 1924, 1923, 1921, 1920
400 W SHORB ST	2020, 2017, 2014, 2010, 2006, 2004, 2003, 2001, 2000, 1999, 1996, 1995, 1992, 1991, 1990, 1986, 1985, 1981, 1980, 1976, 1975, 1972, 1971, 1970, 1969, 1967, 1966, 1965, 1964, 1963, 1962, 1961, 1960, 1958, 1957, 1956, 1955, 1954, 1952, 1951, 1950, 1949, 1948, 1947, 1946, 1945, 1944, 1942, 1940, 1939, 1938, 1937, 1936, 1935, 1934, 1933, 1932, 1931, 1930, 1929, 1928, 1927, 1926, 1925, 1924, 1923, 1921, 1920
408 W SHORB ST	2020, 2017, 2014, 2010, 2006, 2005, 2004, 2003, 2001, 2000, 1999, 1996, 1995, 1991, 1990, 1986, 1985, 1981, 1980, 1976, 1975, 1972, 1971, 1970, 1969, 1967, 1966, 1965, 1964, 1963, 1962, 1961, 1960, 1958, 1957, 1956, 1955, 1954, 1952, 1951, 1950, 1949, 1948, 1947, 1946, 1945, 1944, 1942, 1940, 1939, 1938, 1937, 1936, 1935, 1934, 1933, 1932, 1931, 1930, 1929, 1928, 1927, 1926, 1925, 1924, 1923, 1921, 1920
434 W VALLEY BLVD	2017, 2014, 2010, 2006, 2005, 2004, 2003, 2001, 2000, 1999, 1996, 1995, 1992, 1991, 1990, 1986, 1985, 1981, 1980, 1976, 1975, 1972, 1971, 1970, 1969, 1967, 1966, 1965, 1964, 1963, 1962, 1961, 1960, 1958, 1957, 1956, 1955, 1954, 1952, 1951, 1950, 1949, 1948, 1947, 1946, 1945, 1944, 1942, 1940, 1939, 1938, 1937, 1936, 1935, 1934, 1933, 1932, 1931, 1930, 1929, 1928, 1927, 1926, 1925, 1924, 1923, 1921, 1920
441 W VALLEY BLVD	2017, 2014, 2010, 2006, 2005, 2004, 2003, 2001, 2000, 1999, 1996, 1995, 1992, 1991, 1990, 1986, 1985, 1981, 1980, 1976, 1975, 1972, 1971, 1970, 1969, 1967, 1966, 1965, 1964, 1963, 1962, 1961, 1960, 1958, 1957, 1956, 1955, 1954, 1952, 1951, 1950, 1949, 1948, 1947, 1946, 1945, 1944, 1942, 1940, 1939, 1938, 1937, 1936, 1935, 1934, 1933, 1932, 1931, 1930, 1929, 1928, 1927, 1926, 1925, 1924, 1923, 1921, 1920
441 W VALLEY BLVD	2020, 2017, 2010, 2006, 2005, 2004, 2003, 2001, 2000, 1999, 1996, 1995, 1992, 1991, 1990, 1986, 1985, 1981, 1980, 1976, 1975, 1972, 1971, 1970, 1969, 1967, 1966, 1965, 1964, 1963, 1962, 1961, 1960, 1958, 1957, 1956, 1955, 1954, 1952, 1951, 1950, 1949, 1948, 1947, 1946, 1945, 1944, 1942, 1940, 1939, 1938, 1937, 1936, 1935, 1934, 1933, 1932, 1931, 1930, 1929, 1928, 1927, 1926, 1925, 1924, 1923, 1921, 1920
441 W VALLEY BLVD	2020, 2017, 2014, 2010, 2006, 2004, 2003, 2001, 2000, 1999, 1996, 1995, 1992, 1991, 1990, 1986, 1985, 1981, 1980, 1976, 1975, 1972, 1971, 1970, 1969, 1967, 1966, 1965, 1964, 1963, 1962, 1961, 1960, 1958, 1957, 1956, 1955, 1954, 1952, 1951, 1950, 1949, 1948, 1947, 1946, 1945, 1944, 1942, 1940, 1939, 1938, 1937, 1936, 1935, 1934, 1933, 1932, 1931, 1930, 1929, 1928, 1927, 1926, 1925, 1924, 1923, 1921, 1920

FINDINGS

Address Researched	Address Not Identified in Research Source
441 W VALLEY BLVD	2020, 2017, 2014, 2010, 2006, 2005, 2004, 2003, 2001, 2000, 1999, 1996, 1992, 1991, 1990, 1986, 1985, 1981, 1980, 1976, 1975, 1972, 1971, 1970, 1969, 1967, 1966, 1965, 1964, 1963, 1962, 1961, 1960, 1958, 1957, 1956, 1955, 1954, 1952, 1951, 1950, 1949, 1948, 1947, 1946, 1945, 1944, 1942, 1940, 1939, 1938, 1937, 1936, 1935, 1934, 1933, 1932, 1931, 1930, 1929, 1928, 1927, 1926, 1925, 1924, 1923, 1921, 1920
441 W VALLEY BLVD	2020, 2017, 2014, 2010, 2006, 2005, 2004, 2003, 2001, 2000, 1999, 1996, 1995, 1991, 1990, 1986, 1985, 1981, 1980, 1976, 1975, 1972, 1971, 1970, 1969, 1967, 1966, 1965, 1964, 1963, 1962, 1961, 1960, 1958, 1957, 1956, 1955, 1954, 1952, 1951, 1950, 1949, 1948, 1947, 1946, 1945, 1944, 1942, 1940, 1939, 1938, 1937, 1936, 1935, 1934, 1933, 1932, 1931, 1930, 1929, 1928, 1927, 1926, 1925, 1924, 1923, 1921, 1920
444 VALLEY BLVD	2020, 2017, 2014, 2010, 2006, 2005, 2004, 2003, 2001, 2000, 1999, 1996, 1995, 1992, 1991, 1990, 1986, 1985, 1981, 1976, 1975, 1972, 1971, 1970, 1969, 1967, 1966, 1965, 1964, 1963, 1962, 1961, 1960, 1958, 1957, 1956, 1955, 1954, 1952, 1951, 1950, 1949, 1948, 1947, 1946, 1945, 1944, 1942, 1940, 1939, 1938, 1937, 1936, 1935, 1934, 1933, 1932, 1931, 1930, 1929, 1928, 1927, 1926, 1925, 1924, 1923, 1921, 1920
448 W VALLEY BLVD	2017, 2014, 2010, 2006, 2005, 2004, 2003, 2001, 2000, 1999, 1996, 1995, 1992, 1991, 1990, 1986, 1985, 1981, 1980, 1976, 1975, 1972, 1971, 1970, 1969, 1967, 1966, 1965, 1964, 1963, 1962, 1961, 1960, 1958, 1957, 1956, 1955, 1954, 1952, 1951, 1950, 1949, 1948, 1947, 1946, 1945, 1944, 1942, 1940, 1939, 1938, 1937, 1936, 1935, 1934, 1933, 1932, 1931, 1930, 1929, 1928, 1927, 1926, 1925, 1924, 1923, 1921, 1920
500 VALLEY BLVD	2020, 2017, 2014, 2010, 2005, 2004, 2003, 2001, 2000, 1999, 1996, 1995, 1992, 1991, 1990, 1986, 1985, 1981, 1980, 1976, 1975, 1972, 1971, 1970, 1969, 1967, 1966, 1965, 1964, 1963, 1962, 1961, 1960, 1958, 1957, 1956, 1955, 1954, 1952, 1951, 1950, 1949, 1948, 1947, 1946, 1945, 1944, 1942, 1940, 1939, 1938, 1937, 1936, 1935, 1934, 1933, 1932, 1931, 1930, 1929, 1928, 1927, 1926, 1925, 1924, 1923, 1921, 1920
500 VALLEY BLVD	2020, 2017, 2014, 2010, 2006, 2005, 2004, 2003, 2001, 2000, 1999, 1996, 1995, 1992, 1991, 1990, 1986, 1981, 1980, 1976, 1975, 1972, 1971, 1970, 1969, 1967, 1966, 1965, 1964, 1963, 1962, 1961, 1960, 1958, 1957, 1956, 1955, 1954, 1952, 1951, 1950, 1949, 1948, 1947, 1946, 1945, 1944, 1942, 1940, 1939, 1938, 1937, 1936, 1935, 1934, 1933, 1932, 1931, 1930, 1929, 1928, 1927, 1926, 1925, 1924, 1923, 1921, 1920
500 VALLEY BLVD	2020, 2017, 2014, 2010, 2006, 2005, 2004, 2003, 2001, 2000, 1999, 1996, 1995, 1992, 1991, 1990, 1986, 1985, 1981, 1976, 1975, 1972, 1971, 1970, 1969, 1967, 1966, 1965, 1964, 1963, 1962, 1961, 1960, 1958, 1957, 1956, 1955, 1954, 1952, 1951, 1950, 1949, 1948, 1947, 1946, 1945, 1944, 1942, 1940, 1939, 1938, 1937, 1936, 1935, 1934, 1933, 1932, 1931, 1930, 1929, 1928, 1927, 1926, 1925, 1924, 1923, 1921, 1920
500 W VALLEY BLVD	2020, 2017, 2014, 2010, 2006, 2005, 2004, 2003, 2001, 2000, 1999, 1996, 1992, 1991, 1990, 1986, 1985, 1981, 1980, 1976, 1975, 1972, 1971, 1970, 1969, 1967, 1966, 1965, 1964, 1963, 1962, 1961, 1960, 1958, 1957, 1956, 1955, 1954, 1952, 1951, 1950, 1949, 1948, 1947, 1946, 1945, 1944, 1942, 1940, 1939, 1938, 1937, 1936, 1935, 1934, 1933, 1932, 1931, 1930, 1929, 1928, 1927, 1926, 1925, 1924, 1923, 1921, 1920
500 W VALLEY BLVD	2020, 2017, 2014, 2010, 2006, 2004, 2003, 2001, 2000, 1999, 1996, 1995, 1992, 1991, 1990, 1986, 1985, 1981, 1980, 1976, 1975, 1972, 1971, 1970, 1969, 1967, 1966, 1965, 1964, 1963, 1962, 1961, 1960, 1958, 1957, 1956, 1955, 1954, 1952, 1951, 1950, 1949, 1948, 1947, 1946, 1945, 1944, 1942, 1940, 1939, 1938, 1937, 1936, 1935, 1934, 1933, 1932, 1931, 1930, 1929, 1928, 1927, 1926, 1925, 1924, 1923, 1921, 1920

FINDINGS

Address Researched	Address Not Identified in Research Source
500 W VALLEY BLVD	2020, 2017, 2014, 2006, 2005, 2004, 2003, 2001, 2000, 1999, 1996, 1995, 1992, 1991, 1990, 1986, 1985, 1981, 1980, 1976, 1975, 1972, 1971, 1970, 1969, 1967, 1966, 1965, 1964, 1963, 1962, 1961, 1960, 1958, 1957, 1956, 1955, 1954, 1952, 1951, 1950, 1949, 1948, 1947, 1946, 1945, 1944, 1942, 1940, 1939, 1938, 1937, 1936, 1935, 1934, 1933, 1932, 1931, 1930, 1929, 1928, 1927, 1926, 1925, 1924, 1923, 1921, 1920
500 W VALLEY BLVD	2017, 2014, 2010, 2006, 2005, 2004, 2003, 2001, 2000, 1999, 1996, 1995, 1992, 1991, 1990, 1986, 1985, 1981, 1980, 1976, 1975, 1972, 1971, 1970, 1969, 1967, 1966, 1965, 1964, 1963, 1962, 1961, 1960, 1958, 1957, 1956, 1955, 1954, 1952, 1951, 1950, 1949, 1948, 1947, 1946, 1945, 1944, 1942, 1940, 1939, 1938, 1937, 1936, 1935, 1934, 1933, 1932, 1931, 1930, 1929, 1928, 1927, 1926, 1925, 1924, 1923, 1921, 1920
500 W VALLEY BLVD	2020, 2017, 2010, 2006, 2005, 2004, 2003, 2001, 2000, 1999, 1996, 1995, 1992, 1991, 1990, 1986, 1985, 1981, 1980, 1976, 1975, 1972, 1971, 1970, 1969, 1967, 1966, 1965, 1964, 1963, 1962, 1961, 1960, 1958, 1957, 1956, 1955, 1954, 1952, 1951, 1950, 1949, 1948, 1947, 1946, 1945, 1944, 1942, 1940, 1939, 1938, 1937, 1936, 1935, 1934, 1933, 1932, 1931, 1930, 1929, 1928, 1927, 1926, 1925, 1924, 1923, 1921, 1920
501 VALLEY BLVD	2020, 2017, 2014, 2010, 2005, 2004, 2003, 2001, 2000, 1999, 1996, 1995, 1992, 1991, 1990, 1986, 1985, 1981, 1980, 1976, 1975, 1972, 1971, 1970, 1969, 1967, 1966, 1965, 1964, 1963, 1962, 1961, 1960, 1958, 1957, 1956, 1955, 1954, 1952, 1951, 1950, 1949, 1948, 1947, 1946, 1945, 1944, 1942, 1940, 1939, 1938, 1937, 1936, 1935, 1934, 1933, 1932, 1931, 1930, 1929, 1928, 1927, 1926, 1925, 1924, 1923, 1921, 1920
501 VALLEY BLVD	2020, 2017, 2014, 2010, 2006, 2005, 2004, 2003, 2001, 2000, 1999, 1996, 1995, 1992, 1991, 1990, 1986, 1981, 1980, 1976, 1975, 1972, 1971, 1970, 1969, 1967, 1966, 1965, 1964, 1963, 1962, 1961, 1960, 1958, 1957, 1956, 1955, 1954, 1952, 1951, 1950, 1949, 1948, 1947, 1946, 1945, 1944, 1942, 1940, 1939, 1938, 1937, 1936, 1935, 1934, 1933, 1932, 1931, 1930, 1929, 1928, 1927, 1926, 1925, 1924, 1923, 1921, 1920
501 VALLEY BLVD	2020, 2017, 2014, 2010, 2006, 2005, 2004, 2003, 2001, 2000, 1999, 1996, 1995, 1992, 1991, 1990, 1986, 1985, 1981, 1976, 1975, 1972, 1971, 1970, 1969, 1967, 1966, 1965, 1964, 1963, 1962, 1961, 1960, 1958, 1957, 1956, 1955, 1954, 1952, 1951, 1950, 1949, 1948, 1947, 1946, 1945, 1944, 1942, 1940, 1939, 1938, 1937, 1936, 1935, 1934, 1933, 1932, 1931, 1930, 1929, 1928, 1927, 1926, 1925, 1924, 1923, 1921, 1920
501 W VALLEY BLVD	2020, 2017, 2014, 2010, 2006, 2005, 2004, 2003, 2001, 2000, 1999, 1996, 1995, 1991, 1990, 1986, 1985, 1981, 1980, 1976, 1975, 1972, 1971, 1970, 1969, 1967, 1966, 1965, 1964, 1963, 1962, 1961, 1960, 1958, 1957, 1956, 1955, 1954, 1952, 1951, 1950, 1949, 1948, 1947, 1946, 1945, 1944, 1942, 1940, 1939, 1938, 1937, 1936, 1935, 1934, 1933, 1932, 1931, 1930, 1929, 1928, 1927, 1926, 1925, 1924, 1923, 1921, 1920
501 W VALLEY BLVD	2020, 2017, 2014, 2010, 2006, 2005, 2004, 2003, 2001, 2000, 1999, 1996, 1992, 1991, 1990, 1986, 1985, 1981, 1980, 1976, 1975, 1972, 1971, 1970, 1969, 1967, 1966, 1965, 1964, 1963, 1962, 1961, 1960, 1958, 1957, 1956, 1955, 1954, 1952, 1951, 1950, 1949, 1948, 1947, 1946, 1945, 1944, 1942, 1940, 1939, 1938, 1937, 1936, 1935, 1934, 1933, 1932, 1931, 1930, 1929, 1928, 1927, 1926, 1925, 1924, 1923, 1921, 1920
501 W VALLEY BLVD	2020, 2017, 2014, 2010, 2006, 2004, 2003, 2001, 2000, 1999, 1996, 1995, 1992, 1991, 1990, 1986, 1985, 1981, 1980, 1976, 1975, 1972, 1971, 1970, 1969, 1967, 1966, 1965, 1964, 1963, 1962, 1961, 1960, 1958, 1957, 1956, 1955, 1954, 1952, 1951, 1950, 1949, 1948, 1947, 1946, 1945, 1944, 1942, 1940, 1939, 1938, 1937, 1936, 1935, 1934, 1933, 1932, 1931, 1930, 1929, 1928, 1927, 1926, 1925, 1924, 1923, 1921, 1920

FINDINGS

Address Researched	Address Not Identified in Research Source
501 W VALLEY BLVD	2020, 2017, 2014, 2006, 2005, 2004, 2003, 2001, 2000, 1999, 1996, 1995, 1992, 1991, 1990, 1986, 1985, 1981, 1980, 1976, 1975, 1972, 1971, 1970, 1969, 1967, 1966, 1965, 1964, 1963, 1962, 1961, 1960, 1958, 1957, 1956, 1955, 1954, 1952, 1951, 1950, 1949, 1948, 1947, 1946, 1945, 1944, 1942, 1940, 1939, 1938, 1937, 1936, 1935, 1934, 1933, 1932, 1931, 1930, 1929, 1928, 1927, 1926, 1925, 1924, 1923, 1921, 1920
501 W VALLEY BLVD	2017, 2014, 2010, 2006, 2005, 2004, 2003, 2001, 2000, 1999, 1996, 1995, 1992, 1991, 1990, 1986, 1985, 1981, 1980, 1976, 1975, 1972, 1971, 1970, 1969, 1967, 1966, 1965, 1964, 1963, 1962, 1961, 1960, 1958, 1957, 1956, 1955, 1954, 1952, 1951, 1950, 1949, 1948, 1947, 1946, 1945, 1944, 1942, 1940, 1939, 1938, 1937, 1936, 1935, 1934, 1933, 1932, 1931, 1930, 1929, 1928, 1927, 1926, 1925, 1924, 1923, 1921, 1920
511 VALLEY BLVD	2020, 2017, 2014, 2010, 2005, 2004, 2003, 2001, 2000, 1999, 1996, 1995, 1992, 1991, 1990, 1986, 1985, 1981, 1980, 1976, 1975, 1972, 1971, 1970, 1969, 1967, 1966, 1965, 1964, 1963, 1962, 1961, 1960, 1958, 1957, 1956, 1955, 1954, 1952, 1951, 1950, 1949, 1948, 1947, 1946, 1945, 1944, 1942, 1940, 1939, 1938, 1937, 1936, 1935, 1934, 1933, 1932, 1931, 1930, 1929, 1928, 1927, 1926, 1925, 1924, 1923, 1921, 1920
511 VALLEY BLVD	2020, 2017, 2014, 2010, 2006, 2005, 2004, 2003, 2001, 2000, 1999, 1996, 1995, 1992, 1991, 1990, 1986, 1981, 1980, 1976, 1975, 1972, 1971, 1970, 1969, 1967, 1966, 1965, 1964, 1963, 1962, 1961, 1960, 1958, 1957, 1956, 1955, 1954, 1952, 1951, 1950, 1949, 1948, 1947, 1946, 1945, 1944, 1942, 1940, 1939, 1938, 1937, 1936, 1935, 1934, 1933, 1932, 1931, 1930, 1929, 1928, 1927, 1926, 1925, 1924, 1923, 1921, 1920
511 VALLEY BLVD	2020, 2017, 2014, 2010, 2006, 2005, 2004, 2003, 2001, 2000, 1999, 1996, 1995, 1992, 1991, 1990, 1986, 1985, 1981, 1976, 1975, 1972, 1971, 1970, 1969, 1967, 1966, 1965, 1964, 1963, 1962, 1961, 1960, 1958, 1957, 1956, 1955, 1954, 1952, 1951, 1950, 1949, 1948, 1947, 1946, 1945, 1944, 1942, 1940, 1939, 1938, 1937, 1936, 1935, 1934, 1933, 1932, 1931, 1930, 1929, 1928, 1927, 1926, 1925, 1924, 1923, 1921, 1920
511 W VALLEY BLVD	2020, 2017, 2014, 2010, 2006, 2005, 2004, 2003, 2001, 2000, 1999, 1996, 1995, 1991, 1990, 1986, 1985, 1981, 1980, 1976, 1975, 1972, 1971, 1970, 1969, 1967, 1966, 1965, 1964, 1963, 1962, 1961, 1960, 1958, 1957, 1956, 1955, 1954, 1952, 1951, 1950, 1949, 1948, 1947, 1946, 1945, 1944, 1942, 1940, 1939, 1938, 1937, 1936, 1935, 1934, 1933, 1932, 1931, 1930, 1929, 1928, 1927, 1926, 1925, 1924, 1923, 1921, 1920
511 W VALLEY BLVD	2020, 2017, 2014, 2010, 2006, 2005, 2004, 2003, 2001, 2000, 1999, 1996, 1992, 1991, 1990, 1986, 1985, 1981, 1980, 1976, 1975, 1972, 1971, 1970, 1969, 1967, 1966, 1965, 1964, 1963, 1962, 1961, 1960, 1958, 1957, 1956, 1955, 1954, 1952, 1951, 1950, 1949, 1948, 1947, 1946, 1945, 1944, 1942, 1940, 1939, 1938, 1937, 1936, 1935, 1934, 1933, 1932, 1931, 1930, 1929, 1928, 1927, 1926, 1925, 1924, 1923, 1921, 1920
511 W VALLEY BLVD	2020, 2017, 2014, 2010, 2006, 2004, 2003, 2001, 2000, 1999, 1996, 1995, 1992, 1991, 1990, 1986, 1985, 1981, 1980, 1976, 1975, 1972, 1971, 1970, 1969, 1967, 1966, 1965, 1964, 1963, 1962, 1961, 1960, 1958, 1957, 1956, 1955, 1954, 1952, 1951, 1950, 1949, 1948, 1947, 1946, 1945, 1944, 1942, 1940, 1939, 1938, 1937, 1936, 1935, 1934, 1933, 1932, 1931, 1930, 1929, 1928, 1927, 1926, 1925, 1924, 1923, 1921, 1920
511 W VALLEY BLVD	2020, 2017, 2014, 2006, 2005, 2004, 2003, 2001, 2000, 1999, 1996, 1995, 1992, 1991, 1990, 1986, 1985, 1981, 1980, 1976, 1975, 1972, 1971, 1970, 1969, 1967, 1966, 1965, 1964, 1963, 1962, 1961, 1960, 1958, 1957, 1956, 1955, 1954, 1952, 1951, 1950, 1949, 1948, 1947, 1946, 1945, 1944, 1942, 1940, 1939, 1938, 1937, 1936, 1935, 1934, 1933, 1932, 1931, 1930, 1929, 1928, 1927, 1926, 1925, 1924, 1923, 1921, 1920

FINDINGS

Address Researched	Address Not Identified in Research Source
640 VALLEY BLVD	2020, 2017, 2014, 2010, 2005, 2004, 2003, 2001, 2000, 1999, 1996, 1995, 1992, 1991, 1990, 1986, 1985, 1981, 1980, 1976, 1975, 1972, 1971, 1970, 1969, 1967, 1966, 1965, 1964, 1963, 1962, 1961, 1960, 1958, 1957, 1956, 1955, 1954, 1952, 1951, 1950, 1949, 1948, 1947, 1946, 1945, 1944, 1942, 1940, 1939, 1938, 1937, 1936, 1935, 1934, 1933, 1932, 1931, 1930, 1929, 1928, 1927, 1926, 1925, 1924, 1923, 1921, 1920
640 VALLEY BLVD	2020, 2017, 2014, 2010, 2006, 2005, 2004, 2003, 2001, 2000, 1999, 1996, 1992, 1991, 1990, 1986, 1985, 1981, 1980, 1976, 1975, 1972, 1971, 1970, 1969, 1967, 1966, 1965, 1964, 1963, 1962, 1961, 1960, 1958, 1957, 1956, 1955, 1954, 1952, 1951, 1950, 1949, 1948, 1947, 1946, 1945, 1944, 1942, 1940, 1939, 1938, 1937, 1936, 1935, 1934, 1933, 1932, 1931, 1930, 1929, 1928, 1927, 1926, 1925, 1924, 1923, 1921, 1920
640 VALLEY BLVD	2020, 2017, 2014, 2010, 2006, 2005, 2004, 2003, 2001, 2000, 1999, 1996, 1995, 1992, 1991, 1990, 1986, 1981, 1980, 1976, 1975, 1972, 1971, 1970, 1969, 1967, 1966, 1965, 1964, 1963, 1962, 1961, 1960, 1958, 1957, 1956, 1955, 1954, 1952, 1951, 1950, 1949, 1948, 1947, 1946, 1945, 1944, 1942, 1940, 1939, 1938, 1937, 1936, 1935, 1934, 1933, 1932, 1931, 1930, 1929, 1928, 1927, 1926, 1925, 1924, 1923, 1921, 1920
640 VALLEY BLVD	2020, 2017, 2014, 2010, 2006, 2005, 2004, 2003, 2001, 2000, 1999, 1996, 1995, 1992, 1991, 1990, 1986, 1985, 1981, 1976, 1975, 1972, 1971, 1970, 1969, 1967, 1966, 1965, 1964, 1963, 1962, 1961, 1960, 1958, 1957, 1956, 1955, 1954, 1952, 1951, 1950, 1949, 1948, 1947, 1946, 1945, 1944, 1942, 1940, 1939, 1938, 1937, 1936, 1935, 1934, 1933, 1932, 1931, 1930, 1929, 1928, 1927, 1926, 1925, 1924, 1923, 1921, 1920
640 W VALLEY BLVD	2020, 2017, 2014, 2010, 2006, 2005, 2004, 2003, 2001, 2000, 1999, 1996, 1995, 1991, 1990, 1986, 1985, 1981, 1980, 1976, 1975, 1972, 1971, 1970, 1969, 1967, 1966, 1965, 1964, 1963, 1962, 1961, 1960, 1958, 1957, 1956, 1955, 1954, 1952, 1951, 1950, 1949, 1948, 1947, 1946, 1945, 1944, 1942, 1940, 1939, 1938, 1937, 1936, 1935, 1934, 1933, 1932, 1931, 1930, 1929, 1928, 1927, 1926, 1925, 1924, 1923, 1921, 1920
640 W VALLEY BLVD	2020, 2017, 2014, 2010, 2006, 2005, 2004, 2003, 2001, 2000, 1999, 1996, 1992, 1991, 1990, 1986, 1985, 1981, 1980, 1976, 1975, 1972, 1971, 1970, 1969, 1967, 1966, 1965, 1964, 1963, 1962, 1961, 1960, 1958, 1957, 1956, 1955, 1954, 1952, 1951, 1950, 1949, 1948, 1947, 1946, 1945, 1944, 1942, 1940, 1939, 1938, 1937, 1936, 1935, 1934, 1933, 1932, 1931, 1930, 1929, 1928, 1927, 1926, 1925, 1924, 1923, 1921, 1920
640 W VALLEY BLVD	2020, 2017, 2014, 2010, 2006, 2004, 2003, 2001, 2000, 1999, 1996, 1995, 1992, 1991, 1990, 1986, 1985, 1981, 1980, 1976, 1975, 1972, 1971, 1970, 1969, 1967, 1966, 1965, 1964, 1963, 1962, 1961, 1960, 1958, 1957, 1956, 1955, 1954, 1952, 1951, 1950, 1949, 1948, 1947, 1946, 1945, 1944, 1942, 1940, 1939, 1938, 1937, 1936, 1935, 1934, 1933, 1932, 1931, 1930, 1929, 1928, 1927, 1926, 1925, 1924, 1923, 1921, 1920
640 W VALLEY BLVD	2020, 2017, 2014, 2006, 2005, 2004, 2003, 2001, 2000, 1999, 1996, 1995, 1992, 1991, 1990, 1986, 1985, 1981, 1980, 1976, 1975, 1972, 1971, 1970, 1969, 1967, 1966, 1965, 1964, 1963, 1962, 1961, 1960, 1958, 1957, 1956, 1955, 1954, 1952, 1951, 1950, 1949, 1948, 1947, 1946, 1945, 1944, 1942, 1940, 1939, 1938, 1937, 1936, 1935, 1934, 1933, 1932, 1931, 1930, 1929, 1928, 1927, 1926, 1925, 1924, 1923, 1921, 1920
640 W VALLEY BLVD	2020, 2017, 2010, 2006, 2005, 2004, 2003, 2001, 2000, 1999, 1996, 1995, 1992, 1991, 1990, 1986, 1985, 1981, 1980, 1976, 1975, 1972, 1971, 1970, 1969, 1967, 1966, 1965, 1964, 1963, 1962, 1961, 1960, 1958, 1957, 1956, 1955, 1954, 1952, 1951, 1950, 1949, 1948, 1947, 1946, 1945, 1944, 1942, 1940, 1939, 1938, 1937, 1936, 1935, 1934, 1933, 1932, 1931, 1930, 1929, 1928, 1927, 1926, 1925, 1924, 1923, 1921, 1920

FINDINGS

Address Researched	Address Not Identified in Research Source
640 W VALLEY BLVD	2017, 2014, 2010, 2006, 2005, 2004, 2003, 2001, 2000, 1999, 1996, 1995, 1992, 1991, 1990, 1986, 1985, 1981, 1980, 1976, 1975, 1972, 1971, 1970, 1969, 1967, 1966, 1965, 1964, 1963, 1962, 1961, 1960, 1958, 1957, 1956, 1955, 1954, 1952, 1951, 1950, 1949, 1948, 1947, 1946, 1945, 1944, 1942, 1940, 1939, 1938, 1937, 1936, 1935, 1934, 1933, 1932, 1931, 1930, 1929, 1928, 1927, 1926, 1925, 1924, 1923, 1921, 1920
647 VALLEY BLVD	2020, 2017, 2014, 2010, 2005, 2004, 2003, 2001, 2000, 1999, 1996, 1995, 1992, 1991, 1990, 1986, 1985, 1981, 1980, 1976, 1975, 1972, 1971, 1970, 1969, 1967, 1966, 1965, 1964, 1963, 1962, 1961, 1960, 1958, 1957, 1956, 1955, 1954, 1952, 1951, 1950, 1949, 1948, 1947, 1946, 1945, 1944, 1942, 1940, 1939, 1938, 1937, 1936, 1935, 1934, 1933, 1932, 1931, 1930, 1929, 1928, 1927, 1926, 1925, 1924, 1923, 1921, 1920
647 VALLEY BLVD	2020, 2017, 2014, 2010, 2006, 2005, 2004, 2003, 2001, 2000, 1999, 1996, 1992, 1991, 1990, 1986, 1985, 1981, 1980, 1976, 1975, 1972, 1971, 1970, 1969, 1967, 1966, 1965, 1964, 1963, 1962, 1961, 1960, 1958, 1957, 1956, 1955, 1954, 1952, 1951, 1950, 1949, 1948, 1947, 1946, 1945, 1944, 1942, 1940, 1939, 1938, 1937, 1936, 1935, 1934, 1933, 1932, 1931, 1930, 1929, 1928, 1927, 1926, 1925, 1924, 1923, 1921, 1920
647 VALLEY BLVD	2020, 2017, 2014, 2010, 2006, 2005, 2004, 2003, 2001, 2000, 1999, 1996, 1995, 1992, 1991, 1990, 1986, 1981, 1980, 1976, 1975, 1972, 1971, 1970, 1969, 1967, 1966, 1965, 1964, 1963, 1962, 1961, 1960, 1958, 1957, 1956, 1955, 1954, 1952, 1951, 1950, 1949, 1948, 1947, 1946, 1945, 1944, 1942, 1940, 1939, 1938, 1937, 1936, 1935, 1934, 1933, 1932, 1931, 1930, 1929, 1928, 1927, 1926, 1925, 1924, 1923, 1921, 1920
647 VALLEY BLVD	2020, 2017, 2014, 2010, 2006, 2005, 2004, 2003, 2001, 2000, 1999, 1996, 1995, 1992, 1991, 1990, 1986, 1985, 1981, 1976, 1975, 1972, 1971, 1970, 1969, 1967, 1966, 1965, 1964, 1963, 1962, 1961, 1960, 1958, 1957, 1956, 1955, 1954, 1952, 1951, 1950, 1949, 1948, 1947, 1946, 1945, 1944, 1942, 1940, 1939, 1938, 1937, 1936, 1935, 1934, 1933, 1932, 1931, 1930, 1929, 1928, 1927, 1926, 1925, 1924, 1923, 1921, 1920
647 W VALLEY BLVD	2020, 2017, 2014, 2010, 2006, 2005, 2004, 2003, 2001, 2000, 1999, 1996, 1995, 1991, 1990, 1986, 1985, 1981, 1980, 1976, 1975, 1972, 1971, 1970, 1969, 1967, 1966, 1965, 1964, 1963, 1962, 1961, 1960, 1958, 1957, 1956, 1955, 1954, 1952, 1951, 1950, 1949, 1948, 1947, 1946, 1945, 1944, 1942, 1940, 1939, 1938, 1937, 1936, 1935, 1934, 1933, 1932, 1931, 1930, 1929, 1928, 1927, 1926, 1925, 1924, 1923, 1921, 1920
647 W VALLEY BLVD	2020, 2017, 2014, 2010, 2006, 2005, 2004, 2003, 2001, 2000, 1999, 1996, 1992, 1991, 1990, 1986, 1985, 1981, 1980, 1976, 1975, 1972, 1971, 1970, 1969, 1967, 1966, 1965, 1964, 1963, 1962, 1961, 1960, 1958, 1957, 1956, 1955, 1954, 1952, 1951, 1950, 1949, 1948, 1947, 1946, 1945, 1944, 1942, 1940, 1939, 1938, 1937, 1936, 1935, 1934, 1933, 1932, 1931, 1930, 1929, 1928, 1927, 1926, 1925, 1924, 1923, 1921, 1920
647 W VALLEY BLVD	2020, 2017, 2014, 2010, 2006, 2004, 2003, 2001, 2000, 1999, 1996, 1995, 1992, 1991, 1990, 1986, 1985, 1981, 1980, 1976, 1975, 1972, 1971, 1970, 1969, 1967, 1966, 1965, 1964, 1963, 1962, 1961, 1960, 1958, 1957, 1956, 1955, 1954, 1952, 1951, 1950, 1949, 1948, 1947, 1946, 1945, 1944, 1942, 1940, 1939, 1938, 1937, 1936, 1935, 1934, 1933, 1932, 1931, 1930, 1929, 1928, 1927, 1926, 1925, 1924, 1923, 1921, 1920
647 W VALLEY BLVD	2020, 2017, 2014, 2006, 2005, 2004, 2003, 2001, 2000, 1999, 1996, 1995, 1992, 1991, 1990, 1986, 1985, 1981, 1980, 1976, 1975, 1972, 1971, 1970, 1969, 1967, 1966, 1965, 1964, 1963, 1962, 1961, 1960, 1958, 1957, 1956, 1955, 1954, 1952, 1951, 1950, 1949, 1948, 1947, 1946, 1945, 1944, 1942, 1940, 1939, 1938, 1937, 1936, 1935, 1934, 1933, 1932, 1931, 1930, 1929, 1928, 1927, 1926, 1925, 1924, 1923, 1921, 1920

FINDINGS

Address Researched	Address Not Identified in Research Source
647 W VALLEY BLVD	2017, 2014, 2010, 2006, 2005, 2004, 2003, 2001, 2000, 1999, 1996, 1995, 1992, 1991, 1990, 1986, 1985, 1981, 1980, 1976, 1975, 1972, 1971, 1970, 1969, 1967, 1966, 1965, 1964, 1963, 1962, 1961, 1960, 1958, 1957, 1956, 1955, 1954, 1952, 1951, 1950, 1949, 1948, 1947, 1946, 1945, 1944, 1942, 1940, 1939, 1938, 1937, 1936, 1935, 1934, 1933, 1932, 1931, 1930, 1929, 1928, 1927, 1926, 1925, 1924, 1923, 1921, 1920
647 W VALLEY BLVD	2020, 2017, 2010, 2006, 2005, 2004, 2003, 2001, 2000, 1999, 1996, 1995, 1992, 1991, 1990, 1986, 1985, 1981, 1980, 1976, 1975, 1972, 1971, 1970, 1969, 1967, 1966, 1965, 1964, 1963, 1962, 1961, 1960, 1958, 1957, 1956, 1955, 1954, 1952, 1951, 1950, 1949, 1948, 1947, 1946, 1945, 1944, 1942, 1940, 1939, 1938, 1937, 1936, 1935, 1934, 1933, 1932, 1931, 1930, 1929, 1928, 1927, 1926, 1925, 1924, 1923, 1921, 1920
647 W Valley Boulevard	2020, 2017, 2014, 2010, 2006, 2005, 2004, 2003, 2001, 2000, 1999, 1996, 1995, 1992, 1991, 1990, 1986, 1985, 1981, 1980, 1976, 1975, 1972, 1971, 1970, 1969, 1967, 1966, 1965, 1964, 1963, 1962, 1961, 1960, 1958, 1957, 1956, 1955, 1954, 1952, 1951, 1950, 1949, 1948, 1947, 1946, 1945, 1944, 1942, 1940, 1939, 1938, 1937, 1936, 1935, 1934, 1933, 1932, 1931, 1930, 1929, 1928, 1927, 1926, 1925, 1924, 1923, 1921, 1920
652 SHORB ST	2020, 2017, 2014, 2010, 2006, 2005, 2004, 2003, 2001, 2000, 1999, 1996, 1995, 1992, 1991, 1990, 1986, 1985, 1981, 1976, 1975, 1972, 1971, 1970, 1969, 1967, 1966, 1965, 1964, 1963, 1962, 1961, 1960, 1958, 1957, 1956, 1955, 1954, 1952, 1951, 1950, 1949, 1948, 1947, 1946, 1945, 1944, 1942, 1940, 1939, 1938, 1937, 1936, 1935, 1934, 1933, 1932, 1931, 1930, 1929, 1928, 1927, 1926, 1925, 1924, 1923, 1921, 1920
700 VALLEY BLVD	2020, 2017, 2014, 2010, 2006, 2005, 2004, 2003, 2001, 2000, 1999, 1996, 1992, 1991, 1990, 1986, 1985, 1981, 1980, 1976, 1975, 1972, 1971, 1970, 1969, 1967, 1966, 1965, 1964, 1963, 1962, 1961, 1960, 1958, 1957, 1956, 1955, 1954, 1952, 1951, 1950, 1949, 1948, 1947, 1946, 1945, 1944, 1942, 1940, 1939, 1938, 1937, 1936, 1935, 1934, 1933, 1932, 1931, 1930, 1929, 1928, 1927, 1926, 1925, 1924, 1923, 1921, 1920
700 VALLEY BLVD	2020, 2017, 2014, 2010, 2005, 2004, 2003, 2001, 2000, 1999, 1996, 1995, 1992, 1991, 1990, 1986, 1985, 1981, 1980, 1976, 1975, 1972, 1971, 1970, 1969, 1967, 1966, 1965, 1964, 1963, 1962, 1961, 1960, 1958, 1957, 1956, 1955, 1954, 1952, 1951, 1950, 1949, 1948, 1947, 1946, 1945, 1944, 1942, 1940, 1939, 1938, 1937, 1936, 1935, 1934, 1933, 1932, 1931, 1930, 1929, 1928, 1927, 1926, 1925, 1924, 1923, 1921, 1920
700 W VALLEY BLVD	2020, 2017, 2014, 2010, 2006, 2004, 2003, 2001, 2000, 1999, 1996, 1995, 1992, 1991, 1990, 1986, 1985, 1981, 1980, 1976, 1975, 1972, 1971, 1970, 1969, 1967, 1966, 1965, 1964, 1963, 1962, 1961, 1960, 1958, 1957, 1956, 1955, 1954, 1952, 1951, 1950, 1949, 1948, 1947, 1946, 1945, 1944, 1942, 1940, 1939, 1938, 1937, 1936, 1935, 1934, 1933, 1932, 1931, 1930, 1929, 1928, 1927, 1926, 1925, 1924, 1923, 1921, 1920
700 W VALLEY BLVD	2020, 2017, 2014, 2006, 2005, 2004, 2003, 2001, 2000, 1999, 1996, 1995, 1992, 1991, 1990, 1986, 1985, 1981, 1980, 1976, 1975, 1972, 1971, 1970, 1969, 1967, 1966, 1965, 1964, 1963, 1962, 1961, 1960, 1958, 1957, 1956, 1955, 1954, 1952, 1951, 1950, 1949, 1948, 1947, 1946, 1945, 1944, 1942, 1940, 1939, 1938, 1937, 1936, 1935, 1934, 1933, 1932, 1931, 1930, 1929, 1928, 1927, 1926, 1925, 1924, 1923, 1921, 1920
700 W VALLEY BLVD	2020, 2017, 2010, 2006, 2005, 2004, 2003, 2001, 2000, 1999, 1996, 1995, 1992, 1991, 1990, 1986, 1985, 1981, 1980, 1976, 1975, 1972, 1971, 1970, 1969, 1967, 1966, 1965, 1964, 1963, 1962, 1961, 1960, 1958, 1957, 1956, 1955, 1954, 1952, 1951, 1950, 1949, 1948, 1947, 1946, 1945, 1944, 1942, 1940, 1939, 1938, 1937, 1936, 1935, 1934, 1933, 1932, 1931, 1930, 1929, 1928, 1927, 1926, 1925, 1924, 1923, 1921, 1920

FINDINGS

Address Researched	Address Not Identified in Research Source
700 W VALLEY BLVD	2017, 2014, 2010, 2006, 2005, 2004, 2003, 2001, 2000, 1999, 1996, 1995, 1992, 1991, 1990, 1986, 1985, 1981, 1980, 1976, 1975, 1972, 1971, 1970, 1969, 1967, 1966, 1965, 1964, 1963, 1962, 1961, 1960, 1958, 1957, 1956, 1955, 1954, 1952, 1951, 1950, 1949, 1948, 1947, 1946, 1945, 1944, 1942, 1940, 1939, 1938, 1937, 1936, 1935, 1934, 1933, 1932, 1931, 1930, 1929, 1928, 1927, 1926, 1925, 1924, 1923, 1921, 1920
700 W VALLEY BLVD	2020, 2017, 2014, 2010, 2006, 2005, 2004, 2003, 2001, 2000, 1999, 1996, 1992, 1991, 1990, 1986, 1985, 1981, 1980, 1976, 1975, 1972, 1971, 1970, 1969, 1967, 1966, 1965, 1964, 1963, 1962, 1961, 1960, 1958, 1957, 1956, 1955, 1954, 1952, 1951, 1950, 1949, 1948, 1947, 1946, 1945, 1944, 1942, 1940, 1939, 1938, 1937, 1936, 1935, 1934, 1933, 1932, 1931, 1930, 1929, 1928, 1927, 1926, 1925, 1924, 1923, 1921, 1920
700 W VALLEY BLVD	2020, 2017, 2014, 2010, 2006, 2005, 2004, 2003, 2001, 2000, 1999, 1996, 1995, 1991, 1990, 1986, 1985, 1981, 1980, 1976, 1975, 1972, 1971, 1970, 1969, 1967, 1966, 1965, 1964, 1963, 1962, 1961, 1960, 1958, 1957, 1956, 1955, 1954, 1952, 1951, 1950, 1949, 1948, 1947, 1946, 1945, 1944, 1942, 1940, 1939, 1938, 1937, 1936, 1935, 1934, 1933, 1932, 1931, 1930, 1929, 1928, 1927, 1926, 1925, 1924, 1923, 1921, 1920
701 VALLEY BLVD	2020, 2017, 2014, 2010, 2006, 2005, 2004, 2003, 2001, 2000, 1999, 1996, 1995, 1992, 1991, 1990, 1986, 1981, 1980, 1976, 1975, 1972, 1971, 1970, 1969, 1967, 1966, 1965, 1964, 1963, 1962, 1961, 1960, 1958, 1957, 1956, 1955, 1954, 1952, 1951, 1950, 1949, 1948, 1947, 1946, 1945, 1944, 1942, 1940, 1939, 1938, 1937, 1936, 1935, 1934, 1933, 1932, 1931, 1930, 1929, 1928, 1927, 1926, 1925, 1924, 1923, 1921, 1920
701 VALLEY BLVD	2020, 2017, 2014, 2010, 2006, 2005, 2004, 2003, 2001, 2000, 1999, 1996, 1992, 1991, 1990, 1986, 1985, 1981, 1980, 1976, 1975, 1972, 1971, 1970, 1969, 1967, 1966, 1965, 1964, 1963, 1962, 1961, 1960, 1958, 1957, 1956, 1955, 1954, 1952, 1951, 1950, 1949, 1948, 1947, 1946, 1945, 1944, 1942, 1940, 1939, 1938, 1937, 1936, 1935, 1934, 1933, 1932, 1931, 1930, 1929, 1928, 1927, 1926, 1925, 1924, 1923, 1921, 1920
701 VALLEY BLVD	2020, 2017, 2014, 2010, 2005, 2004, 2003, 2001, 2000, 1999, 1996, 1995, 1992, 1991, 1990, 1986, 1985, 1981, 1980, 1976, 1975, 1972, 1971, 1970, 1969, 1967, 1966, 1965, 1964, 1963, 1962, 1961, 1960, 1958, 1957, 1956, 1955, 1954, 1952, 1951, 1950, 1949, 1948, 1947, 1946, 1945, 1944, 1942, 1940, 1939, 1938, 1937, 1936, 1935, 1934, 1933, 1932, 1931, 1930, 1929, 1928, 1927, 1926, 1925, 1924, 1923, 1921, 1920
701 VALLEY BLVD	2020, 2017, 2014, 2010, 2006, 2005, 2004, 2003, 2001, 2000, 1999, 1996, 1995, 1992, 1991, 1990, 1985, 1981, 1980, 1976, 1975, 1972, 1971, 1970, 1969, 1967, 1966, 1965, 1964, 1963, 1962, 1961, 1960, 1958, 1957, 1956, 1955, 1954, 1952, 1951, 1950, 1949, 1948, 1947, 1946, 1945, 1944, 1942, 1940, 1939, 1938, 1937, 1936, 1935, 1934, 1933, 1932, 1931, 1930, 1929, 1928, 1927, 1926, 1925, 1924, 1923, 1921, 1920
701 VALLEY BLVD	2020, 2017, 2014, 2010, 2006, 2005, 2004, 2003, 2001, 2000, 1999, 1996, 1995, 1992, 1991, 1986, 1985, 1981, 1980, 1976, 1975, 1972, 1971, 1970, 1969, 1967, 1966, 1965, 1964, 1963, 1962, 1961, 1960, 1958, 1957, 1956, 1955, 1954, 1952, 1951, 1950, 1949, 1948, 1947, 1946, 1945, 1944, 1942, 1940, 1939, 1938, 1937, 1936, 1935, 1934, 1933, 1932, 1931, 1930, 1929, 1928, 1927, 1926, 1925, 1924, 1923, 1921, 1920
701 VALLEY BLVD	2020, 2017, 2014, 2010, 2006, 2005, 2004, 2003, 2001, 2000, 1999, 1996, 1995, 1992, 1991, 1990, 1986, 1985, 1981, 1980, 1975, 1972, 1971, 1970, 1969, 1967, 1966, 1965, 1964, 1963, 1962, 1961, 1960, 1958, 1957, 1956, 1955, 1954, 1952, 1951, 1950, 1949, 1948, 1947, 1946, 1945, 1944, 1942, 1940, 1939, 1938, 1937, 1936, 1935, 1934, 1933, 1932, 1931, 1930, 1929, 1928, 1927, 1926, 1925, 1924, 1923, 1921, 1920

FINDINGS

Address Researched	Address Not Identified in Research Source
701 W VALLEY BLVD	2020, 2017, 2014, 2010, 2006, 2004, 2003, 2001, 2000, 1999, 1996, 1995, 1992, 1991, 1990, 1986, 1985, 1981, 1980, 1976, 1975, 1972, 1971, 1970, 1969, 1967, 1966, 1965, 1964, 1963, 1962, 1961, 1960, 1958, 1957, 1956, 1955, 1954, 1952, 1951, 1950, 1949, 1948, 1947, 1946, 1945, 1944, 1942, 1940, 1939, 1938, 1937, 1936, 1935, 1934, 1933, 1932, 1931, 1930, 1929, 1928, 1927, 1926, 1925, 1924, 1923, 1921, 1920
701 W VALLEY BLVD	2020, 2017, 2014, 2006, 2005, 2004, 2003, 2001, 2000, 1999, 1996, 1995, 1992, 1991, 1990, 1986, 1985, 1981, 1980, 1976, 1975, 1972, 1971, 1970, 1969, 1967, 1966, 1965, 1964, 1963, 1962, 1961, 1960, 1958, 1957, 1956, 1955, 1954, 1952, 1951, 1950, 1949, 1948, 1947, 1946, 1945, 1944, 1942, 1940, 1939, 1938, 1937, 1936, 1935, 1934, 1933, 1932, 1931, 1930, 1929, 1928, 1927, 1926, 1925, 1924, 1923, 1921, 1920
701 W VALLEY BLVD	2017, 2014, 2010, 2006, 2005, 2004, 2003, 2001, 2000, 1999, 1996, 1995, 1992, 1991, 1990, 1986, 1985, 1981, 1980, 1976, 1975, 1972, 1971, 1970, 1969, 1967, 1966, 1965, 1964, 1963, 1962, 1961, 1960, 1958, 1957, 1956, 1955, 1954, 1952, 1951, 1950, 1949, 1948, 1947, 1946, 1945, 1944, 1942, 1940, 1939, 1938, 1937, 1936, 1935, 1934, 1933, 1932, 1931, 1930, 1929, 1928, 1927, 1926, 1925, 1924, 1923, 1921, 1920
701 W VALLEY BLVD	2020, 2017, 2010, 2006, 2005, 2004, 2003, 2001, 2000, 1999, 1996, 1995, 1992, 1991, 1990, 1986, 1985, 1981, 1980, 1976, 1975, 1972, 1971, 1970, 1969, 1967, 1966, 1965, 1964, 1963, 1962, 1961, 1960, 1958, 1957, 1956, 1955, 1954, 1952, 1951, 1950, 1949, 1948, 1947, 1946, 1945, 1944, 1942, 1940, 1939, 1938, 1937, 1936, 1935, 1934, 1933, 1932, 1931, 1930, 1929, 1928, 1927, 1926, 1925, 1924, 1923, 1921, 1920
701 W VALLEY BLVD	2020, 2017, 2014, 2010, 2006, 2005, 2004, 2003, 2001, 2000, 1999, 1996, 1992, 1991, 1990, 1986, 1985, 1981, 1980, 1976, 1975, 1972, 1971, 1970, 1969, 1967, 1966, 1965, 1964, 1963, 1962, 1961, 1960, 1958, 1957, 1956, 1955, 1954, 1952, 1951, 1950, 1949, 1948, 1947, 1946, 1945, 1944, 1942, 1940, 1939, 1938, 1937, 1936, 1935, 1934, 1933, 1932, 1931, 1930, 1929, 1928, 1927, 1926, 1925, 1924, 1923, 1921, 1920
701 W VALLEY BLVD	2020, 2017, 2014, 2010, 2006, 2005, 2004, 2003, 2001, 2000, 1999, 1996, 1995, 1991, 1990, 1986, 1985, 1981, 1980, 1976, 1975, 1972, 1971, 1970, 1969, 1967, 1966, 1965, 1964, 1963, 1962, 1961, 1960, 1958, 1957, 1956, 1955, 1954, 1952, 1951, 1950, 1949, 1948, 1947, 1946, 1945, 1944, 1942, 1940, 1939, 1938, 1937, 1936, 1935, 1934, 1933, 1932, 1931, 1930, 1929, 1928, 1927, 1926, 1925, 1924, 1923, 1921, 1920
701 W VALLEY BLVD	2020, 2017, 2014, 2010, 2006, 2005, 2004, 2003, 2001, 1999, 1996, 1995, 1992, 1991, 1990, 1986, 1985, 1981, 1980, 1976, 1975, 1972, 1971, 1970, 1969, 1967, 1966, 1965, 1964, 1963, 1962, 1961, 1960, 1958, 1957, 1956, 1955, 1954, 1952, 1951, 1950, 1949, 1948, 1947, 1946, 1945, 1944, 1942, 1940, 1939, 1938, 1937, 1936, 1935, 1934, 1933, 1932, 1931, 1930, 1929, 1928, 1927, 1926, 1925, 1924, 1923, 1921, 1920
701 W VALLEY BLVD STE 55	2017, 2014, 2010, 2006, 2005, 2004, 2003, 2001, 2000, 1999, 1996, 1995, 1992, 1991, 1990, 1986, 1985, 1981, 1980, 1976, 1975, 1972, 1971, 1970, 1969, 1967, 1966, 1965, 1964, 1963, 1962, 1961, 1960, 1958, 1957, 1956, 1955, 1954, 1952, 1951, 1950, 1949, 1948, 1947, 1946, 1945, 1944, 1942, 1940, 1939, 1938, 1937, 1936, 1935, 1934, 1933, 1932, 1931, 1930, 1929, 1928, 1927, 1926, 1925, 1924, 1923, 1921, 1920
703 VALLEY BLVD	2020, 2017, 2014, 2010, 2006, 2005, 2004, 2003, 2001, 2000, 1999, 1996, 1995, 1992, 1991, 1990, 1986, 1981, 1980, 1976, 1975, 1972, 1971, 1970, 1969, 1967, 1966, 1965, 1964, 1963, 1962, 1961, 1960, 1958, 1957, 1956, 1955, 1954, 1952, 1951, 1950, 1949, 1948, 1947, 1946, 1945, 1944, 1942, 1940, 1939, 1938, 1937, 1936, 1935, 1934, 1933, 1932, 1931, 1930, 1929, 1928, 1927, 1926, 1925, 1924, 1923, 1921, 1920

FINDINGS

Address Researched	Address Not Identified in Research Source
703 VALLEY BLVD	2020, 2017, 2014, 2010, 2005, 2004, 2003, 2001, 2000, 1999, 1996, 1995, 1992, 1991, 1990, 1986, 1985, 1981, 1980, 1976, 1975, 1972, 1971, 1970, 1969, 1967, 1966, 1965, 1964, 1963, 1962, 1961, 1960, 1958, 1957, 1956, 1955, 1954, 1952, 1951, 1950, 1949, 1948, 1947, 1946, 1945, 1944, 1942, 1940, 1939, 1938, 1937, 1936, 1935, 1934, 1933, 1932, 1931, 1930, 1929, 1928, 1927, 1926, 1925, 1924, 1923, 1921, 1920
703 VALLEY BLVD	2020, 2017, 2014, 2010, 2006, 2005, 2004, 2003, 2001, 2000, 1999, 1996, 1995, 1992, 1991, 1990, 1986, 1985, 1981, 1976, 1975, 1972, 1971, 1970, 1969, 1967, 1966, 1965, 1964, 1963, 1962, 1961, 1960, 1958, 1957, 1956, 1955, 1954, 1952, 1951, 1950, 1949, 1948, 1947, 1946, 1945, 1944, 1942, 1940, 1939, 1938, 1937, 1936, 1935, 1934, 1933, 1932, 1931, 1930, 1929, 1928, 1927, 1926, 1925, 1924, 1923, 1921, 1920
703 W VALLEY BLVD	2020, 2017, 2014, 2010, 2006, 2004, 2003, 2001, 2000, 1999, 1996, 1995, 1992, 1991, 1990, 1986, 1985, 1981, 1980, 1976, 1975, 1972, 1971, 1970, 1969, 1967, 1966, 1965, 1964, 1963, 1962, 1961, 1960, 1958, 1957, 1956, 1955, 1954, 1952, 1951, 1950, 1949, 1948, 1947, 1946, 1945, 1944, 1942, 1940, 1939, 1938, 1937, 1936, 1935, 1934, 1933, 1932, 1931, 1930, 1929, 1928, 1927, 1926, 1925, 1924, 1923, 1921, 1920
703 W VALLEY BLVD	2020, 2017, 2014, 2006, 2005, 2004, 2003, 2001, 2000, 1999, 1996, 1995, 1992, 1991, 1990, 1986, 1985, 1981, 1980, 1976, 1975, 1972, 1971, 1970, 1969, 1967, 1966, 1965, 1964, 1963, 1962, 1961, 1960, 1958, 1957, 1956, 1955, 1954, 1952, 1951, 1950, 1949, 1948, 1947, 1946, 1945, 1944, 1942, 1940, 1939, 1938, 1937, 1936, 1935, 1934, 1933, 1932, 1931, 1930, 1929, 1928, 1927, 1926, 1925, 1924, 1923, 1921, 1920
703 W VALLEY BLVD	2020, 2017, 2010, 2006, 2005, 2004, 2003, 2001, 2000, 1999, 1996, 1995, 1992, 1991, 1990, 1986, 1985, 1981, 1980, 1976, 1975, 1972, 1971, 1970, 1969, 1967, 1966, 1965, 1964, 1963, 1962, 1961, 1960, 1958, 1957, 1956, 1955, 1954, 1952, 1951, 1950, 1949, 1948, 1947, 1946, 1945, 1944, 1942, 1940, 1939, 1938, 1937, 1936, 1935, 1934, 1933, 1932, 1931, 1930, 1929, 1928, 1927, 1926, 1925, 1924, 1923, 1921, 1920
703 W VALLEY BLVD	2017, 2014, 2010, 2006, 2005, 2004, 2003, 2001, 2000, 1999, 1996, 1995, 1992, 1991, 1990, 1986, 1985, 1981, 1980, 1976, 1975, 1972, 1971, 1970, 1969, 1967, 1966, 1965, 1964, 1963, 1962, 1961, 1960, 1958, 1957, 1956, 1955, 1954, 1952, 1951, 1950, 1949, 1948, 1947, 1946, 1945, 1944, 1942, 1940, 1939, 1938, 1937, 1936, 1935, 1934, 1933, 1932, 1931, 1930, 1929, 1928, 1927, 1926, 1925, 1924, 1923, 1921, 1920
703 W VALLEY BLVD	2020, 2017, 2014, 2010, 2006, 2005, 2004, 2003, 2001, 2000, 1999, 1996, 1995, 1991, 1990, 1986, 1985, 1981, 1980, 1976, 1975, 1972, 1971, 1970, 1969, 1967, 1966, 1965, 1964, 1963, 1962, 1961, 1960, 1958, 1957, 1956, 1955, 1954, 1952, 1951, 1950, 1949, 1948, 1947, 1946, 1945, 1944, 1942, 1940, 1939, 1938, 1937, 1936, 1935, 1934, 1933, 1932, 1931, 1930, 1929, 1928, 1927, 1926, 1925, 1924, 1923, 1921, 1920
703 W VALLEY BLVD	2020, 2017, 2014, 2010, 2006, 2005, 2004, 2003, 2001, 2000, 1999, 1996, 1992, 1991, 1990, 1986, 1985, 1981, 1980, 1976, 1975, 1972, 1971, 1970, 1969, 1967, 1966, 1965, 1964, 1963, 1962, 1961, 1960, 1958, 1957, 1956, 1955, 1954, 1952, 1951, 1950, 1949, 1948, 1947, 1946, 1945, 1944, 1942, 1940, 1939, 1938, 1937, 1936, 1935, 1934, 1933, 1932, 1931, 1930, 1929, 1928, 1927, 1926, 1925, 1924, 1923, 1921, 1920
706 W Shorb Street	2020, 2017, 2014, 2010, 2006, 2005, 2004, 2003, 2001, 2000, 1999, 1996, 1995, 1992, 1991, 1990, 1986, 1985, 1981, 1980, 1976, 1975, 1972, 1971, 1970, 1969, 1967, 1966, 1965, 1964, 1963, 1962, 1961, 1960, 1958, 1957, 1956, 1955, 1954, 1952, 1951, 1950, 1949, 1948, 1947, 1946, 1945, 1944, 1942, 1940, 1939, 1938, 1937, 1936, 1935, 1934, 1933, 1932, 1931, 1930, 1929, 1928, 1927, 1926, 1925, 1924, 1923, 1921, 1920

FINDINGS

Address Researched	Address Not Identified in Research Source
707 VALLEY BLVD	2020, 2017, 2014, 2010, 2005, 2004, 2003, 2001, 2000, 1999, 1996, 1995, 1992, 1991, 1990, 1986, 1985, 1981, 1980, 1976, 1975, 1972, 1971, 1970, 1969, 1967, 1966, 1965, 1964, 1963, 1962, 1961, 1960, 1958, 1957, 1956, 1955, 1954, 1952, 1951, 1950, 1949, 1948, 1947, 1946, 1945, 1944, 1942, 1940, 1939, 1938, 1937, 1936, 1935, 1934, 1933, 1932, 1931, 1930, 1929, 1928, 1927, 1926, 1925, 1924, 1923, 1921, 1920
707 VALLEY BLVD	2020, 2017, 2014, 2010, 2006, 2005, 2004, 2003, 2001, 2000, 1999, 1996, 1992, 1991, 1990, 1986, 1985, 1981, 1980, 1976, 1975, 1972, 1971, 1970, 1969, 1967, 1966, 1965, 1964, 1963, 1962, 1961, 1960, 1958, 1957, 1956, 1955, 1954, 1952, 1951, 1950, 1949, 1948, 1947, 1946, 1945, 1944, 1942, 1940, 1939, 1938, 1937, 1936, 1935, 1934, 1933, 1932, 1931, 1930, 1929, 1928, 1927, 1926, 1925, 1924, 1923, 1921, 1920
707 VALLEY BLVD	2020, 2017, 2014, 2010, 2006, 2005, 2004, 2003, 2001, 2000, 1999, 1996, 1995, 1992, 1991, 1990, 1985, 1981, 1980, 1976, 1975, 1972, 1971, 1970, 1969, 1967, 1966, 1965, 1964, 1963, 1962, 1961, 1960, 1958, 1957, 1956, 1955, 1954, 1952, 1951, 1950, 1949, 1948, 1947, 1946, 1945, 1944, 1942, 1940, 1939, 1938, 1937, 1936, 1935, 1934, 1933, 1932, 1931, 1930, 1929, 1928, 1927, 1926, 1925, 1924, 1923, 1921, 1920
707 W VALLEY BLVD	2020, 2017, 2014, 2010, 2006, 2005, 2004, 2003, 2001, 2000, 1999, 1996, 1992, 1991, 1990, 1986, 1985, 1981, 1980, 1976, 1975, 1972, 1971, 1970, 1969, 1967, 1966, 1965, 1964, 1963, 1962, 1961, 1960, 1958, 1957, 1956, 1955, 1954, 1952, 1951, 1950, 1949, 1948, 1947, 1946, 1945, 1944, 1942, 1940, 1939, 1938, 1937, 1936, 1935, 1934, 1933, 1932, 1931, 1930, 1929, 1928, 1927, 1926, 1925, 1924, 1923, 1921, 1920
707 W VALLEY BLVD	2020, 2017, 2014, 2010, 2006, 2004, 2003, 2001, 2000, 1999, 1996, 1995, 1992, 1991, 1990, 1986, 1985, 1981, 1980, 1976, 1975, 1972, 1971, 1970, 1969, 1967, 1966, 1965, 1964, 1963, 1962, 1961, 1960, 1958, 1957, 1956, 1955, 1954, 1952, 1951, 1950, 1949, 1948, 1947, 1946, 1945, 1944, 1942, 1940, 1939, 1938, 1937, 1936, 1935, 1934, 1933, 1932, 1931, 1930, 1929, 1928, 1927, 1926, 1925, 1924, 1923, 1921, 1920
707 W VALLEY BLVD	2020, 2017, 2014, 2006, 2005, 2004, 2003, 2001, 2000, 1999, 1996, 1995, 1992, 1991, 1990, 1986, 1985, 1981, 1980, 1976, 1975, 1972, 1971, 1970, 1969, 1967, 1966, 1965, 1964, 1963, 1962, 1961, 1960, 1958, 1957, 1956, 1955, 1954, 1952, 1951, 1950, 1949, 1948, 1947, 1946, 1945, 1944, 1942, 1940, 1939, 1938, 1937, 1936, 1935, 1934, 1933, 1932, 1931, 1930, 1929, 1928, 1927, 1926, 1925, 1924, 1923, 1921, 1920
707 W VALLEY BLVD	2020, 2017, 2010, 2006, 2005, 2004, 2003, 2001, 2000, 1999, 1996, 1995, 1992, 1991, 1990, 1986, 1985, 1981, 1980, 1976, 1975, 1972, 1971, 1970, 1969, 1967, 1966, 1965, 1964, 1963, 1962, 1961, 1960, 1958, 1957, 1956, 1955, 1954, 1952, 1951, 1950, 1949, 1948, 1947, 1946, 1945, 1944, 1942, 1940, 1939, 1938, 1937, 1936, 1935, 1934, 1933, 1932, 1931, 1930, 1929, 1928, 1927, 1926, 1925, 1924, 1923, 1921, 1920
707 W VALLEY BLVD	2017, 2014, 2010, 2006, 2005, 2004, 2003, 2001, 2000, 1999, 1996, 1995, 1992, 1991, 1990, 1986, 1985, 1981, 1980, 1976, 1975, 1972, 1971, 1970, 1969, 1967, 1966, 1965, 1964, 1963, 1962, 1961, 1960, 1958, 1957, 1956, 1955, 1954, 1952, 1951, 1950, 1949, 1948, 1947, 1946, 1945, 1944, 1942, 1940, 1939, 1938, 1937, 1936, 1935, 1934, 1933, 1932, 1931, 1930, 1929, 1928, 1927, 1926, 1925, 1924, 1923, 1921, 1920
711 VALLEY BLVD	2020, 2017, 2014, 2010, 2005, 2004, 2003, 2001, 2000, 1999, 1996, 1995, 1992, 1991, 1990, 1986, 1985, 1981, 1980, 1976, 1975, 1972, 1971, 1970, 1969, 1967, 1966, 1965, 1964, 1963, 1962, 1961, 1960, 1958, 1957, 1956, 1955, 1954, 1952, 1951, 1950, 1949, 1948, 1947, 1946, 1945, 1944, 1942, 1940, 1939, 1938, 1937, 1936, 1935, 1934, 1933, 1932, 1931, 1930, 1929, 1928, 1927, 1926, 1925, 1924, 1923, 1921, 1920

FINDINGS

Address Researched	Address Not Identified in Research Source
711 VALLEY BLVD	2020, 2017, 2014, 2010, 2006, 2005, 2004, 2003, 2001, 2000, 1999, 1996, 1992, 1991, 1990, 1986, 1985, 1981, 1980, 1976, 1975, 1972, 1971, 1970, 1969, 1967, 1966, 1965, 1964, 1963, 1962, 1961, 1960, 1958, 1957, 1956, 1955, 1954, 1952, 1951, 1950, 1949, 1948, 1947, 1946, 1945, 1944, 1942, 1940, 1939, 1938, 1937, 1936, 1935, 1934, 1933, 1932, 1931, 1930, 1929, 1928, 1927, 1926, 1925, 1924, 1923, 1921, 1920
711 VALLEY BLVD	2020, 2017, 2014, 2010, 2006, 2005, 2004, 2003, 2001, 2000, 1999, 1996, 1995, 1992, 1991, 1990, 1986, 1981, 1980, 1976, 1975, 1972, 1971, 1970, 1969, 1967, 1966, 1965, 1964, 1963, 1962, 1961, 1960, 1958, 1957, 1956, 1955, 1954, 1952, 1951, 1950, 1949, 1948, 1947, 1946, 1945, 1944, 1942, 1940, 1939, 1938, 1937, 1936, 1935, 1934, 1933, 1932, 1931, 1930, 1929, 1928, 1927, 1926, 1925, 1924, 1923, 1921, 1920
711 VALLEY BLVD	2020, 2017, 2014, 2010, 2006, 2005, 2004, 2003, 2001, 2000, 1999, 1996, 1995, 1992, 1991, 1990, 1985, 1981, 1980, 1976, 1975, 1972, 1971, 1970, 1969, 1967, 1966, 1965, 1964, 1963, 1962, 1961, 1960, 1958, 1957, 1956, 1955, 1954, 1952, 1951, 1950, 1949, 1948, 1947, 1946, 1945, 1944, 1942, 1940, 1939, 1938, 1937, 1936, 1935, 1934, 1933, 1932, 1931, 1930, 1929, 1928, 1927, 1926, 1925, 1924, 1923, 1921, 1920
711 VALLEY BLVD	2020, 2017, 2014, 2010, 2006, 2005, 2004, 2003, 2001, 2000, 1999, 1996, 1995, 1992, 1991, 1986, 1985, 1981, 1980, 1976, 1975, 1972, 1971, 1970, 1969, 1967, 1966, 1965, 1964, 1963, 1962, 1961, 1960, 1958, 1957, 1956, 1955, 1954, 1952, 1951, 1950, 1949, 1948, 1947, 1946, 1945, 1944, 1942, 1940, 1939, 1938, 1937, 1936, 1935, 1934, 1933, 1932, 1931, 1930, 1929, 1928, 1927, 1926, 1925, 1924, 1923, 1921, 1920
711 VALLEY BLVD	2020, 2017, 2014, 2010, 2006, 2005, 2004, 2003, 2001, 2000, 1999, 1996, 1995, 1992, 1991, 1990, 1986, 1985, 1981, 1980, 1975, 1972, 1971, 1970, 1969, 1967, 1966, 1965, 1964, 1963, 1962, 1961, 1960, 1958, 1957, 1956, 1955, 1954, 1952, 1951, 1950, 1949, 1948, 1947, 1946, 1945, 1944, 1942, 1940, 1939, 1938, 1937, 1936, 1935, 1934, 1933, 1932, 1931, 1930, 1929, 1928, 1927, 1926, 1925, 1924, 1923, 1921, 1920
711 VALLEY BLVD	2020, 2017, 2014, 2010, 2006, 2005, 2004, 2003, 2001, 2000, 1999, 1996, 1995, 1992, 1991, 1990, 1986, 1985, 1980, 1976, 1975, 1972, 1971, 1970, 1969, 1967, 1966, 1965, 1964, 1963, 1962, 1961, 1960, 1958, 1957, 1956, 1955, 1954, 1952, 1951, 1950, 1949, 1948, 1947, 1946, 1945, 1944, 1942, 1940, 1939, 1938, 1937, 1936, 1935, 1934, 1933, 1932, 1931, 1930, 1929, 1928, 1927, 1926, 1925, 1924, 1923, 1921, 1920
711 VALLEY BLVD	2020, 2017, 2014, 2010, 2006, 2005, 2004, 2003, 2001, 2000, 1999, 1996, 1995, 1992, 1991, 1990, 1986, 1985, 1981, 1980, 1976, 1975, 1972, 1971, 1970, 1969, 1967, 1966, 1965, 1964, 1963, 1962, 1961, 1960, 1958, 1957, 1956, 1955, 1954, 1952, 1951, 1950, 1949, 1948, 1947, 1946, 1945, 1944, 1942, 1940, 1939, 1938, 1937, 1936, 1935, 1934, 1933, 1932, 1931, 1930, 1929, 1928, 1927, 1926, 1925, 1924, 1923, 1921, 1920
711 W VALLEY BLVD	2020, 2017, 2014, 2010, 2006, 2005, 2004, 2003, 2001, 2000, 1999, 1996, 1995, 1991, 1990, 1986, 1985, 1981, 1980, 1976, 1975, 1972, 1971, 1970, 1969, 1967, 1966, 1965, 1964, 1963, 1962, 1961, 1960, 1958, 1957, 1956, 1955, 1954, 1952, 1951, 1950, 1949, 1948, 1947, 1946, 1945, 1944, 1942, 1940, 1939, 1938, 1937, 1936, 1935, 1934, 1933, 1932, 1931, 1930, 1929, 1928, 1927, 1926, 1925, 1924, 1923, 1921, 1920

FINDINGS

Address Researched	Address Not Identified in Research Source
711 W VALLEY BLVD	2020, 2017, 2014, 2010, 2006, 2005, 2004, 2003, 2001, 2000, 1999, 1996, 1992, 1991, 1990, 1986, 1985, 1981, 1980, 1976, 1975, 1972, 1971, 1970, 1969, 1967, 1966, 1965, 1964, 1963, 1962, 1961, 1960, 1958, 1957, 1956, 1955, 1954, 1952, 1951, 1950, 1949, 1948, 1947, 1946, 1945, 1944, 1942, 1940, 1939, 1938, 1937, 1936, 1935, 1934, 1933, 1932, 1931, 1930, 1929, 1928, 1927, 1926, 1925, 1924, 1923, 1921, 1920
711 W VALLEY BLVD	2020, 2017, 2014, 2010, 2006, 2005, 2004, 2003, 2001, 1999, 1996, 1995, 1992, 1991, 1990, 1986, 1985, 1981, 1980, 1976, 1975, 1972, 1971, 1970, 1969, 1967, 1966, 1965, 1964, 1963, 1962, 1961, 1960, 1958, 1957, 1956, 1955, 1954, 1952, 1951, 1950, 1949, 1948, 1947, 1946, 1945, 1944, 1942, 1940, 1939, 1938, 1937, 1936, 1935, 1934, 1933, 1932, 1931, 1930, 1929, 1928, 1927, 1926, 1925, 1924, 1923, 1921, 1920
711 W VALLEY BLVD	2020, 2017, 2014, 2010, 2006, 2004, 2003, 2001, 2000, 1999, 1996, 1995, 1992, 1991, 1990, 1986, 1985, 1981, 1980, 1976, 1975, 1972, 1971, 1970, 1969, 1967, 1966, 1965, 1964, 1963, 1962, 1961, 1960, 1958, 1957, 1956, 1955, 1954, 1952, 1951, 1950, 1949, 1948, 1947, 1946, 1945, 1944, 1942, 1940, 1939, 1938, 1937, 1936, 1935, 1934, 1933, 1932, 1931, 1930, 1929, 1928, 1927, 1926, 1925, 1924, 1923, 1921, 1920
711 W VALLEY BLVD	2020, 2017, 2014, 2006, 2005, 2004, 2003, 2001, 2000, 1999, 1996, 1995, 1992, 1991, 1990, 1986, 1985, 1981, 1980, 1976, 1975, 1972, 1971, 1970, 1969, 1967, 1966, 1965, 1964, 1963, 1962, 1961, 1960, 1958, 1957, 1956, 1955, 1954, 1952, 1951, 1950, 1949, 1948, 1947, 1946, 1945, 1944, 1942, 1940, 1939, 1938, 1937, 1936, 1935, 1934, 1933, 1932, 1931, 1930, 1929, 1928, 1927, 1926, 1925, 1924, 1923, 1921, 1920
711 W VALLEY BLVD	2017, 2014, 2010, 2006, 2005, 2004, 2003, 2001, 2000, 1999, 1996, 1995, 1992, 1991, 1990, 1986, 1985, 1981, 1980, 1976, 1975, 1972, 1971, 1970, 1969, 1967, 1966, 1965, 1964, 1963, 1962, 1961, 1960, 1958, 1957, 1956, 1955, 1954, 1952, 1951, 1950, 1949, 1948, 1947, 1946, 1945, 1944, 1942, 1940, 1939, 1938, 1937, 1936, 1935, 1934, 1933, 1932, 1931, 1930, 1929, 1928, 1927, 1926, 1925, 1924, 1923, 1921, 1920
711 W VALLEY BLVD	2020, 2017, 2010, 2006, 2005, 2004, 2003, 2001, 2000, 1999, 1996, 1995, 1992, 1991, 1990, 1986, 1985, 1981, 1980, 1976, 1975, 1972, 1971, 1970, 1969, 1967, 1966, 1965, 1964, 1963, 1962, 1961, 1960, 1958, 1957, 1956, 1955, 1954, 1952, 1951, 1950, 1949, 1948, 1947, 1946, 1945, 1944, 1942, 1940, 1939, 1938, 1937, 1936, 1935, 1934, 1933, 1932, 1931, 1930, 1929, 1928, 1927, 1926, 1925, 1924, 1923, 1921, 1920
711 W VALLEY BLVD STE 208	2017, 2014, 2010, 2006, 2005, 2004, 2003, 2001, 2000, 1999, 1996, 1995, 1992, 1991, 1990, 1986, 1985, 1981, 1980, 1976, 1975, 1972, 1971, 1970, 1969, 1967, 1966, 1965, 1964, 1963, 1962, 1961, 1960, 1958, 1957, 1956, 1955, 1954, 1952, 1951, 1950, 1949, 1948, 1947, 1946, 1945, 1944, 1942, 1940, 1939, 1938, 1937, 1936, 1935, 1934, 1933, 1932, 1931, 1930, 1929, 1928, 1927, 1926, 1925, 1924, 1923, 1921, 1920
711 W VALLEY BLVD STE 306	2017, 2014, 2010, 2006, 2005, 2004, 2003, 2001, 2000, 1999, 1996, 1995, 1992, 1991, 1990, 1986, 1985, 1981, 1980, 1976, 1975, 1972, 1971, 1970, 1969, 1967, 1966, 1965, 1964, 1963, 1962, 1961, 1960, 1958, 1957, 1956, 1955, 1954, 1952, 1951, 1950, 1949, 1948, 1947, 1946, 1945, 1944, 1942, 1940, 1939, 1938, 1937, 1936, 1935, 1934, 1933, 1932, 1931, 1930, 1929, 1928, 1927, 1926, 1925, 1924, 1923, 1921, 1920
742 VALLEY BLVD	2020, 2017, 2014, 2010, 2005, 2004, 2003, 2001, 2000, 1999, 1996, 1995, 1992, 1991, 1990, 1986, 1985, 1981, 1980, 1976, 1975, 1972, 1971, 1970, 1969, 1967, 1966, 1965, 1964, 1963, 1962, 1961, 1960, 1958, 1957, 1956, 1955, 1954, 1952, 1951, 1950, 1949, 1948, 1947, 1946, 1945, 1944, 1942, 1940, 1939, 1938, 1937, 1936, 1935, 1934, 1933, 1932, 1931, 1930, 1929, 1928, 1927, 1926, 1925, 1924, 1923, 1921, 1920

FINDINGS

Address Researched	Address Not Identified in Research Source
742 VALLEY BLVD	2020, 2017, 2014, 2010, 2006, 2005, 2004, 2003, 2001, 2000, 1999, 1996, 1992, 1991, 1990, 1986, 1985, 1981, 1980, 1976, 1975, 1972, 1971, 1970, 1969, 1967, 1966, 1965, 1964, 1963, 1962, 1961, 1960, 1958, 1957, 1956, 1955, 1954, 1952, 1951, 1950, 1949, 1948, 1947, 1946, 1945, 1944, 1942, 1940, 1939, 1938, 1937, 1936, 1935, 1934, 1933, 1932, 1931, 1930, 1929, 1928, 1927, 1926, 1925, 1924, 1923, 1921, 1920
742 VALLEY BLVD	2020, 2017, 2014, 2010, 2006, 2005, 2004, 2003, 2001, 2000, 1999, 1996, 1995, 1992, 1991, 1990, 1986, 1981, 1980, 1976, 1975, 1972, 1971, 1970, 1969, 1967, 1966, 1965, 1964, 1963, 1962, 1961, 1960, 1958, 1957, 1956, 1955, 1954, 1952, 1951, 1950, 1949, 1948, 1947, 1946, 1945, 1944, 1942, 1940, 1939, 1938, 1937, 1936, 1935, 1934, 1933, 1932, 1931, 1930, 1929, 1928, 1927, 1926, 1925, 1924, 1923, 1921, 1920
742 VALLEY BLVD	2020, 2017, 2014, 2010, 2006, 2005, 2004, 2003, 2001, 2000, 1999, 1996, 1995, 1992, 1991, 1990, 1986, 1985, 1981, 1976, 1975, 1972, 1971, 1970, 1969, 1967, 1966, 1965, 1964, 1963, 1962, 1961, 1960, 1958, 1957, 1956, 1955, 1954, 1952, 1951, 1950, 1949, 1948, 1947, 1946, 1945, 1944, 1942, 1940, 1939, 1938, 1937, 1936, 1935, 1934, 1933, 1932, 1931, 1930, 1929, 1928, 1927, 1926, 1925, 1924, 1923, 1921, 1920
742 W VALLEY BLVD	2020, 2017, 2014, 2010, 2006, 2005, 2004, 2003, 2001, 2000, 1999, 1996, 1995, 1991, 1990, 1986, 1985, 1981, 1980, 1976, 1975, 1972, 1971, 1970, 1969, 1967, 1966, 1965, 1964, 1963, 1962, 1961, 1960, 1958, 1957, 1956, 1955, 1954, 1952, 1951, 1950, 1949, 1948, 1947, 1946, 1945, 1944, 1942, 1940, 1939, 1938, 1937, 1936, 1935, 1934, 1933, 1932, 1931, 1930, 1929, 1928, 1927, 1926, 1925, 1924, 1923, 1921, 1920
742 W VALLEY BLVD	2020, 2017, 2014, 2010, 2006, 2005, 2004, 2003, 2001, 2000, 1999, 1996, 1992, 1991, 1990, 1986, 1985, 1981, 1980, 1976, 1975, 1972, 1971, 1970, 1969, 1967, 1966, 1965, 1964, 1963, 1962, 1961, 1960, 1958, 1957, 1956, 1955, 1954, 1952, 1951, 1950, 1949, 1948, 1947, 1946, 1945, 1944, 1942, 1940, 1939, 1938, 1937, 1936, 1935, 1934, 1933, 1932, 1931, 1930, 1929, 1928, 1927, 1926, 1925, 1924, 1923, 1921, 1920
742 W VALLEY BLVD	2020, 2017, 2014, 2010, 2006, 2004, 2003, 2001, 2000, 1999, 1996, 1995, 1992, 1991, 1990, 1986, 1985, 1981, 1980, 1976, 1975, 1972, 1971, 1970, 1969, 1967, 1966, 1965, 1964, 1963, 1962, 1961, 1960, 1958, 1957, 1956, 1955, 1954, 1952, 1951, 1950, 1949, 1948, 1947, 1946, 1945, 1944, 1942, 1940, 1939, 1938, 1937, 1936, 1935, 1934, 1933, 1932, 1931, 1930, 1929, 1928, 1927, 1926, 1925, 1924, 1923, 1921, 1920
742 W VALLEY BLVD	2020, 2017, 2014, 2006, 2005, 2004, 2003, 2001, 2000, 1999, 1996, 1995, 1992, 1991, 1990, 1986, 1985, 1981, 1980, 1976, 1975, 1972, 1971, 1970, 1969, 1967, 1966, 1965, 1964, 1963, 1962, 1961, 1960, 1958, 1957, 1956, 1955, 1954, 1952, 1951, 1950, 1949, 1948, 1947, 1946, 1945, 1944, 1942, 1940, 1939, 1938, 1937, 1936, 1935, 1934, 1933, 1932, 1931, 1930, 1929, 1928, 1927, 1926, 1925, 1924, 1923, 1921, 1920
742 W VALLEY BLVD	2020, 2017, 2010, 2006, 2005, 2004, 2003, 2001, 2000, 1999, 1996, 1995, 1992, 1991, 1990, 1986, 1985, 1981, 1980, 1976, 1975, 1972, 1971, 1970, 1969, 1967, 1966, 1965, 1964, 1963, 1962, 1961, 1960, 1958, 1957, 1956, 1955, 1954, 1952, 1951, 1950, 1949, 1948, 1947, 1946, 1945, 1944, 1942, 1940, 1939, 1938, 1937, 1936, 1935, 1934, 1933, 1932, 1931, 1930, 1929, 1928, 1927, 1926, 1925, 1924, 1923, 1921, 1920
764 VALLEY BLVD	2020, 2017, 2014, 2010, 2006, 2005, 2004, 2003, 2001, 2000, 1999, 1996, 1995, 1992, 1991, 1990, 1986, 1985, 1981, 1980, 1976, 1975, 1972, 1971, 1970, 1969, 1967, 1966, 1965, 1964, 1963, 1962, 1961, 1960, 1958, 1957, 1956, 1955, 1954, 1952, 1951, 1949, 1948, 1947, 1946, 1945, 1944, 1942, 1940, 1939, 1938, 1937, 1936, 1935, 1934, 1933, 1932, 1931, 1930, 1929, 1928, 1927, 1926, 1925, 1924, 1923, 1921, 1920

FINDINGS

Address Researched	Address Not Identified in Research Source
777 W VALLEY BLVD	2020, 2017, 2014, 2010, 2006, 2004, 2003, 2001, 2000, 1999, 1996, 1995, 1992, 1991, 1990, 1986, 1985, 1981, 1980, 1976, 1975, 1972, 1971, 1970, 1969, 1967, 1966, 1965, 1964, 1963, 1962, 1961, 1960, 1958, 1957, 1956, 1955, 1954, 1952, 1951, 1950, 1949, 1948, 1947, 1946, 1945, 1944, 1942, 1940, 1939, 1938, 1937, 1936, 1935, 1934, 1933, 1932, 1931, 1930, 1929, 1928, 1927, 1926, 1925, 1924, 1923, 1921, 1920
777 W VALLEY BLVD	2020, 2017, 2014, 2010, 2006, 2005, 2004, 2003, 2001, 2000, 1999, 1996, 1992, 1991, 1990, 1986, 1985, 1981, 1980, 1976, 1975, 1972, 1971, 1970, 1969, 1967, 1966, 1965, 1964, 1963, 1962, 1961, 1960, 1958, 1957, 1956, 1955, 1954, 1952, 1951, 1950, 1949, 1948, 1947, 1946, 1945, 1944, 1942, 1940, 1939, 1938, 1937, 1936, 1935, 1934, 1933, 1932, 1931, 1930, 1929, 1928, 1927, 1926, 1925, 1924, 1923, 1921, 1920
777 W VALLEY BLVD	2020, 2017, 2014, 2010, 2006, 2005, 2004, 2003, 2001, 1999, 1996, 1995, 1992, 1991, 1990, 1986, 1985, 1981, 1980, 1976, 1975, 1972, 1971, 1970, 1969, 1967, 1966, 1965, 1964, 1963, 1962, 1961, 1960, 1958, 1957, 1956, 1955, 1954, 1952, 1951, 1950, 1949, 1948, 1947, 1946, 1945, 1944, 1942, 1940, 1939, 1938, 1937, 1936, 1935, 1934, 1933, 1932, 1931, 1930, 1929, 1928, 1927, 1926, 1925, 1924, 1923, 1921, 1920
800 W SHORB ST	2020, 2017, 2014, 2010, 2006, 2004, 2003, 2001, 2000, 1999, 1996, 1995, 1992, 1991, 1990, 1986, 1985, 1981, 1980, 1976, 1975, 1972, 1971, 1970, 1969, 1967, 1966, 1965, 1964, 1963, 1962, 1961, 1960, 1958, 1957, 1956, 1955, 1954, 1952, 1951, 1950, 1949, 1948, 1947, 1946, 1945, 1944, 1942, 1940, 1939, 1938, 1937, 1936, 1935, 1934, 1933, 1932, 1931, 1930, 1929, 1928, 1927, 1926, 1925, 1924, 1923, 1921, 1920
800 W SHORB ST	2020, 2017, 2014, 2010, 2006, 2005, 2004, 2003, 2001, 1999, 1996, 1995, 1992, 1991, 1990, 1986, 1985, 1981, 1980, 1976, 1975, 1972, 1971, 1970, 1969, 1967, 1966, 1965, 1964, 1963, 1962, 1961, 1960, 1958, 1957, 1956, 1955, 1954, 1952, 1951, 1950, 1949, 1948, 1947, 1946, 1945, 1944, 1942, 1940, 1939, 1938, 1937, 1936, 1935, 1934, 1933, 1932, 1931, 1930, 1929, 1928, 1927, 1926, 1925, 1924, 1923, 1921, 1920
800 W SHORB ST	2020, 2017, 2014, 2010, 2006, 2005, 2004, 2003, 2001, 2000, 1999, 1996, 1992, 1991, 1990, 1986, 1985, 1981, 1980, 1976, 1975, 1972, 1971, 1970, 1969, 1967, 1966, 1965, 1964, 1963, 1962, 1961, 1960, 1958, 1957, 1956, 1955, 1954, 1952, 1951, 1950, 1949, 1948, 1947, 1946, 1945, 1944, 1942, 1940, 1939, 1938, 1937, 1936, 1935, 1934, 1933, 1932, 1931, 1930, 1929, 1928, 1927, 1926, 1925, 1924, 1923, 1921, 1920
800 W SHORB ST	2017, 2014, 2010, 2006, 2005, 2004, 2003, 2001, 2000, 1999, 1996, 1995, 1992, 1991, 1990, 1986, 1985, 1981, 1980, 1976, 1975, 1972, 1971, 1970, 1969, 1967, 1966, 1965, 1964, 1963, 1962, 1961, 1960, 1958, 1957, 1956, 1955, 1954, 1952, 1951, 1950, 1949, 1948, 1947, 1946, 1945, 1944, 1942, 1940, 1939, 1938, 1937, 1936, 1935, 1934, 1933, 1932, 1931, 1930, 1929, 1928, 1927, 1926, 1925, 1924, 1923, 1921, 1920

TARGET PROPERTY: ADDRESS NOT IDENTIFIED IN RESEARCH SOURCE

The following Target Property addresses were researched for this report, and the addresses were not identified in the research source.

Address Researched	Address Not Identified in Research Source
612 W Shorb Street	2020, 2017, 2006, 2004, 2003, 2001, 2000, 1999, 1996, 1991, 1990, 1986, 1985, 1981, 1972, 1971, 1970, 1969, 1967, 1965, 1964, 1963, 1962, 1961, 1956, 1955, 1954, 1952, 1951, 1949, 1948, 1947, 1946, 1945, 1944, 1942, 1940, 1939, 1938, 1937, 1936, 1935, 1934, 1933, 1932, 1931, 1930, 1929, 1928, 1927, 1926, 1925, 1924, 1923, 1921, 1920

APPENDIX J
BUILDING PERMITS

NO INFORMATION PERTAINING TO THIS APPENDIX WAS OBTAINED DURING THIS ASSESSMENT

APPENDIX K

OTHER HISTORICAL RESOURCES

NO INFORMATION PERTAINING TO THIS APPENDIX WAS OBTAINED DURING THIS ASSESSMENT

APPENDIX L

RADIUS MAP REPORT

056.11973_612 W Shorb St, Alhambra, CA
612 W Shorb Street
Alhambra, CA 91803

Inquiry Number: 7528228.1s
December 26, 2023

The EDR Radius Map™ Report with GeoCheck®

6 Armstrong Road, 4th floor
Shelton, CT 06484
Toll Free: 800.352.0050
www.edrnet.com

TABLE OF CONTENTS

SECTION	PAGE
Executive Summary	ES1
Overview Map	2
Detail Map	3
Map Findings Summary	4
Map Findings	9
Orphan Summary	344
Government Records Searched/Data Currency Tracking	GR-1

GEOCHECK ADDENDUM

Physical Setting Source Addendum	A-1
Physical Setting Source Summary	A-2
Physical Setting Source Map	A-7
Physical Setting Source Map Findings	A-8
Physical Setting Source Records Searched	PSGR-1

Thank you for your business.
Please contact EDR at 1-800-352-0050
with any questions or comments.

Disclaimer - Copyright and Trademark Notice

This Report contains certain information obtained from a variety of public and other sources reasonably available to Environmental Data Resources, LLC. It cannot be concluded from this Report that coverage information for the target and surrounding properties does not exist from other sources. This Report is provided on an "AS IS", "AS AVAILABLE" basis. **NO WARRANTY EXPRESS OR IMPLIED IS MADE WHATSOEVER IN CONNECTION WITH THIS REPORT. ENVIRONMENTAL DATA RESOURCES, LLC AND ITS SUBSIDIARIES, AFFILIATES AND THIRD PARTY SUPPLIERS DISCLAIM ALL WARRANTIES, OF ANY KIND OR NATURE, EXPRESS OR IMPLIED, ARISING OUT OF OR RELATED TO THIS REPORT OR ANY OF THE DATA AND INFORMATION PROVIDED IN THIS REPORT, INCLUDING WITHOUT LIMITATION, ANY WARRANTIES REGARDING ACCURACY, QUALITY, CORRECTNESS, COMPLETENESS, COMPREHENSIVENESS, SUITABILITY, MERCHANTABILITY, FITNESS FOR A PARTICULAR PURPOSE, TITLE, NON-INFRINGEMENT, MISAPPROPRIATION, OR OTHERWISE. ALL RISK IS ASSUMED BY THE USER. IN NO EVENT SHALL ENVIRONMENTAL DATA RESOURCES, LLC OR ITS SUBSIDIARIES, AFFILIATES OR THIRD PARTY SUPPLIERS BE LIABLE TO ANYONE FOR ANY DIRECT, INCIDENTAL, INDIRECT, SPECIAL, CONSEQUENTIAL OR OTHER DAMAGES OF ANY TYPE OR KIND (INCLUDING BUT NOT LIMITED TO LOSS OF PROFITS, LOSS OF USE, OR LOSS OF DATA) INFORMATION PROVIDED IN THIS REPORT.** Any analyses, estimates, ratings, environmental risk levels, or risk codes provided in this Report are provided for illustrative purposes only, and are not intended to provide, nor should they be interpreted as providing any facts regarding, or prediction or forecast of, any environmental risk for any property. Only an assessment performed by a qualified environmental professional can provide findings, opinions or conclusions regarding the environmental risk or conditions in, on or at any property.

Copyright 2023 by Environmental Data Resources, LLC. All rights reserved. Reproduction in any media or format, in whole or in part, of any report or map of Environmental Data Resources, LLC, or its affiliates, is prohibited without prior written permission.

EDR and its logos (including Sanborn and Sanborn Map) are trademarks of Environmental Data Resources, LLC or its affiliates. All other trademarks used herein are the property of their respective owners.

EXECUTIVE SUMMARY

A search of available environmental records was conducted by Environmental Data Resources, Inc (EDR). The report was designed to assist parties seeking to meet the search requirements of EPA's Standards and Practices for All Appropriate Inquiries (40 CFR Part 312), the ASTM Standard Practice for Environmental Site Assessments (E1527 - 21), the ASTM Standard Practice for Environmental Site Assessments for Forestland or Rural Property (E2247 - 16), the ASTM Standard Practice for Limited Environmental Due Diligence: Transaction Screen Process (E1528 - 22) or custom requirements developed for the evaluation of environmental risk associated with a parcel of real estate.

TARGET PROPERTY INFORMATION

ADDRESS

612 W SHORB STREET
ALHAMBRA, CA 91803

COORDINATES

Latitude (North):	34.0790740 - 34ˆ 4' 44.66''
Longitude (West):	118.1299800 - 118ˆ 7' 47.92''
Universal Tranverse Mercator:	Zone 11
UTM X (Meters):	395740.7
UTM Y (Meters):	3771305.0
Elevation:	429 ft. above sea level

USGS TOPOGRAPHIC MAP ASSOCIATED WITH TARGET PROPERTY

Target Property Map:	5630795 LOS ANGELES, CA
Version Date:	2012
East Map:	5630799 EL MONTE, CA
Version Date:	2012

AERIAL PHOTOGRAPHY IN THIS REPORT

Photo Year:	060
Source:	USDA

MAPPED SITES SUMMARY

Target Property Address:
612 W SHORB STREET
ALHAMBRA, CA 91803

Click on Map ID to see full detail.

MAP ID	SITE NAME	ADDRESS	DATABASE ACRONYMS	RELATIVE ELEVATION	DIST (ft. & mi.) DIRECTION
A1	ALHAMBRA HEALTH CENT	612 W SHORB ST	HWTS, HAZNET		TP
Reg	SAN GABRIEL VALLEY		AOCONCERN	Same	5249, 0.994, NNE
Reg	SAN GABRIEL VALLEY (	MAIN ST & GAFIELD AV	NPL, SEMS, PRP	Same	1561, 0.296, NW
A2	SERVICE STATION 0801	601 W VALLEY BLVD	HIST UST	Lower	103, 0.020, SSE
A3	LEO'S UNION SERVICE	601 W VALLEY BLVD	EDR Hist Auto	Lower	103, 0.020, SSE
A4	AUTO PROS 76 #270560	601 W VALLEY BLVD	CERS HAZ WASTE, CERS TANKS, LOS ANGELES CO. HMS,..	Lower	103, 0.020, SSE
A5	UNOCAL #0801	601 VALLEY BLVD W	LUST, Cortese, HIST CORTESE, CERS	Lower	103, 0.020, SSE
A6	UNION OIL SERVICE ST	601 W VALLEY BLVD	HIST UST	Lower	103, 0.020, SSE
A7	AUTO PROS 76 #270560	601 W VALLEY BLVD	UST	Lower	103, 0.020, SSE
A8	UNOCAL 76 SERVICE ST	601 W VALLEY BLVD	SWEEPS UST, HIST UST, CA FID UST, LOS ANGELES CO....	Lower	103, 0.020, SSE
A9	CIRCLE K STORES #560	601 W VALLEY BLVD	UST	Lower	103, 0.020, SSE
A10	WESTERN UNION TIRE	625 W VALLEY BLVD	CERS HAZ WASTE, HWTS, HAZNET, WIP, CERS	Lower	113, 0.021, South
B11	CNV AUTO PARTS	636 W VALLEY BLVD	RCRA NonGen / NLR	Lower	243, 0.046, South
B12	CNV AUTO PARTS	636 W VALLEY BLVD	CERS HAZ WASTE, HWTS	Lower	243, 0.046, South
C13	CITY OF ALHAMBRA - F	1215 S 006TH ST	UST	Higher	264, 0.050, NNE
C14	CITY OF ALHAMBRA - F	1215 S 006TH ST	UST	Higher	264, 0.050, NNE
C15	FIRE STATION #72	1215 S 006TH ST	SWEEPS UST, CA FID UST, CERS TANKS, CERS	Higher	264, 0.050, NNE
B16	JUST TIRES #4851	600 W VALLEY BLVD	RCRA NonGen / NLR	Lower	266, 0.050, SSE
B17	JUST TIRES #4851	600 W VALLEY BLVD	CERS HAZ WASTE, HWTS, HAZNET, CERS	Lower	266, 0.050, SSE
C18	CITY OF ALHAMBRA - F	1215 S 6TH ST	UST	Higher	279, 0.053, NNE
C19	FIRE STATION 2	1215 S 6TH ST	HIST UST	Higher	279, 0.053, NNE
B20	LIN'S DENTAL CLINIC	622 W VALLEY BLVD	DRYCLEANERS, HWTS, HAZNET	Lower	285, 0.054, South
D21	UNIVERSAL DRY CLEANI	517 W VALLEY BLVD	EDR Hist Cleaner	Lower	313, 0.059, ESE
D22	VAN ALSTINE'S RICHFI	532 W VALLEY BLVD	EDR Hist Auto	Lower	368, 0.070, SE
D23	P&M SERVICE STATIONS	500 W VALLEY BLVD	SWEEPS UST, CA FID UST, LOS ANGELES CO. HMS	Lower	455, 0.086, SE
D24	REGAL SERVICE STATIO	500 W VALLEY BLVD	EDR Hist Auto	Lower	455, 0.086, SE
D25	STATION 08	500 W VALLEY BLVD	HIST UST	Lower	455, 0.086, SE
D26	P & M SERVICE STATIO	500 VALLEY BLVD W	LUST, Cortese, HIST CORTESE, CERS	Lower	455, 0.086, SE
27	WEST TEXACO SERVICE	801 W VALLEY BLVD	EDR Hist Auto	Higher	510, 0.097, WSW
D28	BOB & GEORGE'S CHEVR	441 W VALLEY BLVD	EDR Hist Auto	Lower	531, 0.101, ESE
D29	6X6 AUTO COLLISION C	441 W VALLEY BLVD	RCRA NonGen / NLR	Lower	531, 0.101, ESE
D30	GAETANO VIOLA	441 W VALLEY BLVD	LUST, WIP	Lower	531, 0.101, ESE
D31	GAETANO VIOLA	441 WEST VALLEY BLVD	UST	Lower	531, 0.101, ESE
D32	A1 AUTOMOTIVE & SMOG	441 W VALLEY BLVD	RCRA NonGen / NLR	Lower	531, 0.101, ESE
D33	GAETANO VIOLA	441 W VALLEY BLVD	Cortese, HWTS, HAZNET, CERS	Lower	531, 0.101, ESE
D34	A AND A AUTO SVC	441 W VALLEY BLVD	RCRA-SQG, FINDS, ECHO	Lower	531, 0.101, ESE
35	CHRISTINE PENG	1201 S 5TH STREET	RCRA NonGen / NLR	Lower	539, 0.102, NE
E36	H H MOTOR SERVICE	434 W VALLEY BLVD	RCRA NonGen / NLR	Lower	600, 0.114, ESE
E37	SHIRLEY TATSU	1408 SOUTH 5TH STREE	RCRA NonGen / NLR	Lower	671, 0.127, ESE

MAPPED SITES SUMMARY

Target Property Address:
612 W SHORB STREET
ALHAMBRA, CA 91803

Click on Map ID to see full detail.

MAP ID	SITE NAME	ADDRESS	DATABASE ACRONYMS	RELATIVE ELEVATION	DIST (ft. & mi.) DIRECTION
F38	DON KENDRICK	1217 4TH ST	RCRA NonGen / NLR	Lower	757, 0.143, ENE
G39	DYNASTY STUDIO	903 W VALLEY BLVD	RCRA-SQG, FINDS, ECHO	Higher	937, 0.177, WSW
F40	FORAN WILLIAM INC.	314 W. SHORB ST.	CPS-SLIC, WIP, CERS	Lower	990, 0.188, ENE
G41	DIN'S CLEANERS & LAU	921 W VALLEY BLVD	CPS-SLIC, WIP, CERS	Higher	1007, 0.191, WSW
G42	CHIEF CLEANERS	925 W VALLEY	RCRA-LQG, CPS-SLIC, FINDS, ECHO, DRYCLEANERS, WIP,..	Higher	1035, 0.196, WSW
G43	CHSC, INC/CHIEF CLEA	925 W VALLEY BLVD	DRYCLEANERS	Higher	1035, 0.196, WSW
G44	CHIEF CLEANERS, LAU	925 W VALLEY BLVD	DRYCLEANERS	Higher	1035, 0.196, WSW
G45	CHIEF CLEANERS (E &	925 W VALLEY BLVD	DRYCLEANERS	Higher	1035, 0.196, WSW
H46	RAMONA ELEMENTARY SC	509 WEST NORWOOD PLA	RCRA-VSQG	Lower	1037, 0.196, SSE
H47	RAMONA ELEMENTARY SC	509 WEST NORWOOD PLA	RCRA NonGen / NLR	Lower	1037, 0.196, SSE
G48	MOBIL OIL CORP S/S #	1000 W VALLEY BLVD	UST	Higher	1125, 0.213, WSW
G49	MOBIL #11-MJA	1000 VALLEY BLVD W	LUST, Cortese, HIST CORTESE, CERS	Higher	1125, 0.213, WSW
G50	MANSOUR GHABRIL	1000 W VALLEY	HIST UST	Higher	1125, 0.213, WSW
G51	EXXONMOBIL OIL CORP	1000 W VALLEY BLVD	RCRA-LQG, HWTS, HAZNET	Higher	1125, 0.213, WSW
G52	MOBIL OIL CORP SS 11	1000 W VALLEY BLVD	SWEEPS UST, CA FID UST	Higher	1125, 0.213, WSW
G53	CIRCLE K STORES INC.	1000 W VALLEY BLVD	UST	Higher	1125, 0.213, WSW
I54	JAY PARKER	1010 S 5TH ST	RCRA NonGen / NLR	Higher	1168, 0.221, NNE
G55	POPEYE'S CHICKEN & B	1013 W VALLEY BLVD	WIP	Higher	1174, 0.222, WSW
I56	STEFAN KESLACY	1113 S 4TH ST	RCRA NonGen / NLR	Higher	1253, 0.237, NE
57	AL-SAL OIL COMPANY #	1201 ATLANTIC BLVD S	LUST, Cortese, HIST CORTESE, CERS	Higher	1346, 0.255, West
J58	TONY'S MUFFLERS AND	1200 W. VALLEY	CPS-SLIC, LOS ANGELES CO. HMS, WIP	Higher	1834, 0.347, WSW
J59	AMERICAN INTERNATION	1220 VALLEY BLVD W	LUST, SWEEPS UST, Cortese, HIST CORTESE, LOS...	Higher	1866, 0.353, WSW
K60	SHELL #204-0108-0708	1401 GARFIELD AVE S	LUST, Cortese, HIST CORTESE, CERS	Lower	1872, 0.355, East
K61	SHELL	2 VALLEY BLVD W	LUST	Lower	1935, 0.366, East
62	ALHAMBRA MOTORS INC.	1306 VALLEY BLVD W	LUST, Cortese, HIST CORTESE, CERS	Higher	2315, 0.438, WSW
L63	SO CAL GAS/ALHAMBRA	FRONT ST. AND EDITH	RESPONSE, ENVIROSTOR, HIST Cal-Sites	Higher	2367, 0.448, NW
L64	SO CAL GAS/ALHAMBRA	FRONT ST. AND EDITH	EDR MGP	Higher	2367, 0.448, NW
M65	ANNE LAI	105 VALLEY	HIST CORTESE	Lower	2368, 0.448, East
M66	ANNE LAI	105 E. VALLEY BLVD.	CPS-SLIC, HIST UST, CERS	Lower	2370, 0.449, East
M67	ANNE LAI	105 VALLEY BLVD E	LUST, Cortese, CERS	Lower	2370, 0.449, East
N68	A & L AUTOMOTIVE COR	1020 GARFIELD	HIST UST, HIST CORTESE	Higher	2603, 0.493, NE
N69	A & L AUTOMOTIVE COR	1020 GARFIELD AVE S	LUST, CPS-SLIC, Cortese, CERS	Higher	2603, 0.493, NE
70	ATHERTON BAPTIST HOM	214 S. ATLANTIC BLVD	ENVIROSTOR	Higher	3598, 0.681, NNW
O71	EDISON/ALHAMBRA	501 S MARENGO AVE	RESPONSE, ENVIROSTOR	Higher	3888, 0.736, WNW
O72	EDISON/ALHAMBRA	501 S MARENGO AVE	HIST Cal-Sites	Higher	3888, 0.736, WNW
O73	SOUTHERN CA EDISON C	501 MARENGO AVE S	LUST, CERS HAZ WASTE, SWEEPS UST, HIST UST, CERS...	Higher	3888, 0.736, WNW
74	FIRST CHRISTIAN CHUR	220 SOUTH 5TH STREET	ENVIROSTOR, SCH	Higher	3921, 0.743, North
75	1X GARFIELD MEDICAL	525 NORTH GARFIELD A	HWP	Lower	4340, 0.822, SSE
76	EMCORE (ORTEL A DIV	2015 WEST CHESNUT ST	RCRA-LQG, ENVIROSTOR, HWTS, WIP	Higher	4585, 0.868, WNW

MAPPED SITES SUMMARY

Target Property Address:
612 W SHORB STREET
ALHAMBRA, CA 91803

Click on Map ID to see full detail.

MAP ID	SITE NAME	ADDRESS	DATABASE ACRONYMS	RELATIVE ELEVATION	DIST (ft. & mi.) DIRECTION
77	CHANG'S SERVICE CENT	1148 W MAIN ST	ENVIROSTOR, HIST UST, HIST CORTESE	Higher	4666, 0.884, NNW
P78	ALHAMBRA AIRPORT		FUDS	Lower	5207, 0.986, East
P79	ALHAMBRA AIRPORT		ENVIROSTOR	Lower	5207, 0.986, East
80	CENTURY HIGH SCHOOL	20 S. MARENGO AVENUE	ENVIROSTOR, SCH, CERS	Higher	5249, 0.994, NW

EXECUTIVE SUMMARY

TARGET PROPERTY SEARCH RESULTS

The target property was identified in the following records. For more information on this property see page 9 of the attached EDR Radius Map report:

Site	Database(s)	EPA ID
ALHAMBRA HEALTH CENT 612 W SHORB ST ALHAMBRA, CA 91803	HWTS HAZNET GEPAID: CAC002590283	N/A

DATABASES WITH NO MAPPED SITES

No mapped sites were found in EDR's search of available ("reasonably ascertainable ") government records either on the target property or within the search radius around the target property for the following databases:

STANDARD ENVIRONMENTAL RECORDS

Lists of Federal NPL (Superfund) sites

Proposed NPL ---------- Proposed National Priority List Sites
NPL LIENS ---------- Federal Superfund Liens

Lists of Federal Delisted NPL sites

Delisted NPL ---------- National Priority List Deletions

Lists of Federal sites subject to CERCLA removals and CERCLA orders

FEDERAL FACILITY ---------- Federal Facility Site Information listing

Lists of Federal CERCLA sites with NFRAP

SEMS-ARCHIVE ---------- Superfund Enterprise Management System Archive

Lists of Federal RCRA facilities undergoing Corrective Action

CORRACTS ---------- Corrective Action Report

Lists of Federal RCRA TSD facilities

RCRA-TSDF ---------- RCRA - Treatment, Storage and Disposal

Federal institutional controls / engineering controls registries

LUCIS ---------- Land Use Control Information System
US ENG CONTROLS ---------- Engineering Controls Sites List
US INST CONTROLS ---------- Institutional Controls Sites List

EXECUTIVE SUMMARY

Federal ERNS list

ERNS ---------- Emergency Response Notification System

Lists of state and tribal landfills and solid waste disposal facilities

SWF/LF ---------- Solid Waste Information System

Lists of state and tribal leaking storage tanks

INDIAN LUST ---------- Leaking Underground Storage Tanks on Indian Land

Lists of state and tribal registered storage tanks

FEMA UST ---------- Underground Storage Tank Listing
AST ---------- Aboveground Petroleum Storage Tank Facilities
INDIAN UST ---------- Underground Storage Tanks on Indian Land

Lists of state and tribal voluntary cleanup sites

INDIAN VCP ---------- Voluntary Cleanup Priority Listing
VCP ---------- Voluntary Cleanup Program Properties

Lists of state and tribal brownfield sites

BROWNFIELDS ---------- Considered Brownfieds Sites Listing

ADDITIONAL ENVIRONMENTAL RECORDS

Local Brownfield lists

US BROWNFIELDS ---------- A Listing of Brownfields Sites

Local Lists of Landfill / Solid Waste Disposal Sites

WMUDS/SWAT ---------- Waste Management Unit Database
SWRCY ---------- Recycler Database
HAULERS ---------- Registered Waste Tire Haulers Listing
INDIAN ODI ---------- Report on the Status of Open Dumps on Indian Lands
ODI ---------- Open Dump Inventory
DEBRIS REGION 9 ---------- Torres Martinez Reservation Illegal Dump Site Locations
IHS OPEN DUMPS ---------- Open Dumps on Indian Land

Local Lists of Hazardous waste / Contaminated Sites

US HIST CDL ---------- Delisted National Clandestine Laboratory Register
SCH ---------- School Property Evaluation Program
CDL ---------- Clandestine Drug Labs
Toxic Pits ---------- Toxic Pits Cleanup Act Sites
US CDL ---------- National Clandestine Laboratory Register

Local Land Records

LIENS ---------- Environmental Liens Listing

LIENS 2	CERCLA Lien Information
DEED	Deed Restriction Listing

Records of Emergency Release Reports

HMIRS	Hazardous Materials Information Reporting System
CHMIRS	California Hazardous Material Incident Report System
LDS	Land Disposal Sites Listing
MCS	Military Cleanup Sites Listing
SPILLS 90	SPILLS 90 data from FirstSearch

Other Ascertainable Records

DOD	Department of Defense Sites
SCRD DRYCLEANERS	State Coalition for Remediation of Drycleaners Listing
US FIN ASSUR	Financial Assurance Information
EPA WATCH LIST	EPA WATCH LIST
2020 COR ACTION	2020 Corrective Action Program List
TSCA	Toxic Substances Control Act
TRIS	Toxic Chemical Release Inventory System
SSTS	Section 7 Tracking Systems
ROD	Records Of Decision
RMP	Risk Management Plans
RAATS	RCRA Administrative Action Tracking System
PRP	Potentially Responsible Parties
PADS	PCB Activity Database System
ICIS	Integrated Compliance Information System
FTTS	FIFRA/ TSCA Tracking System - FIFRA (Federal Insecticide, Fungicide, & Rodenticide Act)/TSCA (Toxic Substances Control Act)
MLTS	Material Licensing Tracking System
COAL ASH DOE	Steam-Electric Plant Operation Data
COAL ASH EPA	Coal Combustion Residues Surface Impoundments List
PCB TRANSFORMER	PCB Transformer Registration Database
RADINFO	Radiation Information Database
HIST FTTS	FIFRA/TSCA Tracking System Administrative Case Listing
DOT OPS	Incident and Accident Data
CONSENT	Superfund (CERCLA) Consent Decrees
INDIAN RESERV	Indian Reservations
FUSRAP	Formerly Utilized Sites Remedial Action Program
UMTRA	Uranium Mill Tailings Sites
LEAD SMELTERS	Lead Smelter Sites
US AIRS	Aerometric Information Retrieval System Facility Subsystem
US MINES	Mines Master Index File
ABANDONED MINES	Abandoned Mines
MINES MRDS	Mineral Resources Data System
FINDS	Facility Index System/Facility Registry System
DOCKET HWC	Hazardous Waste Compliance Docket Listing
ECHO	Enforcement & Compliance History Information
UXO	Unexploded Ordnance Sites
FUELS PROGRAM	EPA Fuels Program Registered Listing
PFAS NPL	Superfund Sites with PFAS Detections Information
PFAS FEDERAL SITES	Federal Sites PFAS Information
PFAS TSCA	PFAS Manufacture and Imports Information
PFAS TRIS	List of PFAS Added to the TRI
PFAS RCRA MANIFEST	PFAS Transfers Identified In the RCRA Database Listing

EXECUTIVE SUMMARY

PFAS ATSDR	PFAS Contamination Site Location Listing
PFAS WQP	Ambient Environmental Sampling for PFAS
PFAS NPDES	Clean Water Act Discharge Monitoring Information
PFAS ECHO	Facilities in Industries that May Be Handling PFAS Listing
PFAS ECHO FIRE TRAINING	Facilities in Industries that May Be Handling PFAS Listing
PFAS PART 139 AIRPORT	All Certified Part 139 Airports PFAS Information Listing
AQUEOUS FOAM NRC	Aqueous Foam Related Incidents Listing
BIOSOLIDS	ICIS-NPDES Biosolids Facility Data
PFAS	PFAS Contamination Site Location Listing
AQUEOUS FOAM	Former Fire Training Facility Assessments Listing
CA BOND EXP. PLAN	Bond Expenditure Plan
CHROME PLATING	Chrome Plating Facilities Listing
CUPA Listings	CUPA Resources List
EMI	Emissions Inventory Data
ENF	Enforcement Action Listing
Financial Assurance	Financial Assurance Information Listing
ICE	Inspection, Compliance and Enforcement
LOS ANGELES CO. HMS	HMS: Street Number List
HWT	Registered Hazardous Waste Transporter Database
LOS ANGELES CO LF METHANE	Methane Producing Landfills
MINES	Mines Site Location Listing
MWMP	Medical Waste Management Program Listing
NPDES	NPDES Permits Listing
PEST LIC	Pesticide Regulation Licenses Listing
PROC	Certified Processors Database
Notify 65	Proposition 65 Records
HAZMAT LA	Active & Inactive Hazardous Materials Inventory
HAZMAT	Hazardous Material Facilities
LA Co. Site Mitigation	Site Mitigation List
UIC	UIC Listing
UIC GEO	UIC GEO (GEOTRACKER)
WASTEWATER PITS	Oil Wastewater Pits Listing
WDS	Waste Discharge System
MILITARY PRIV SITES	MILITARY PRIV SITES (GEOTRACKER)
PROJECT	PROJECT (GEOTRACKER)
WDR	Waste Discharge Requirements Listing
CIWQS	California Integrated Water Quality System
CERS	CERS
NON-CASE INFO	NON-CASE INFO (GEOTRACKER)
OTHER OIL GAS	OTHER OIL & GAS (GEOTRACKER)
PROD WATER PONDS	PROD WATER PONDS (GEOTRACKER)
SAMPLING POINT	SAMPLING POINT (GEOTRACKER)
WELL STIM PROJ	Well Stimulation Project (GEOTRACKER)

EDR RECOVERED GOVERNMENT ARCHIVES

Exclusive Recovered Govt. Archives

RGA LF	Recovered Government Archive Solid Waste Facilities List
RGA LUST	Recovered Government Archive Leaking Underground Storage Tank

SURROUNDING SITES: SEARCH RESULTS

Surrounding sites were identified in the following databases.

EXECUTIVE SUMMARY

Elevations have been determined from the USGS Digital Elevation Model and should be evaluated on a relative (not an absolute) basis. Relative elevation information between sites of close proximity should be field verified. Sites with an elevation equal to or higher than the target property have been differentiated below from sites with an elevation lower than the target property.
Page numbers and map identification numbers refer to the EDR Radius Map report where detailed data on individual sites can be reviewed.

Sites listed in ***bold italics*** are in multiple databases.

Unmappable (orphan) sites are not considered in the foregoing analysis.

STANDARD ENVIRONMENTAL RECORDS

Lists of Federal NPL (Superfund) sites

NPL: Also known as Superfund, the National Priority List database is a subset of CERCLIS and identifies over 1,200 sites for priority cleanup under the Superfund program. The source of this database is the U.S. EPA.

A review of the NPL list, as provided by EDR, and dated 09/19/2023 has revealed that there is 1 NPL site within approximately 1 mile of the target property.

Equal/Higher Elevation	Address	Direction / Distance	Map ID	Page
SAN GABRIEL VALLEY (Cerclis ID:: 902093 EPA Id: CAD980818579	***MAIN ST & GAFIELD AV***	***NW 1/4 - 1/2 (0.296 mi.)***	***0***	***11***

Lists of Federal sites subject to CERCLA removals and CERCLA orders

SEMS: SEMS (Superfund Enterprise Management System) tracks hazardous waste sites, potentially hazardous waste sites, and remedial activities performed in support of EPA's Superfund Program across the United States. The list was formerly know as CERCLIS, renamed to SEMS by the EPA in 2015. The list contains data on potentially hazardous waste sites that have been reported to the USEPA by states, municipalities, private companies and private persons, pursuant to Section 103 of the Comprehensive Environmental Response, Compensation, and Liability Act (CERCLA). This dataset also contains sites which are either proposed to or on the National Priorities List (NPL) and the sites which are in the screening and assessment phase for possible inclusion on the NPL.

A review of the SEMS list, as provided by EDR, and dated 09/19/2023 has revealed that there is 1 SEMS site within approximately 0.5 miles of the target property.

Equal/Higher Elevation	Address	Direction / Distance	Map ID	Page
SAN GABRIEL VALLEY (Site ID: 0902093 EPA Id: CAD980818579	***MAIN ST & GAFIELD AV***	***NW 1/4 - 1/2 (0.296 mi.)***	***0***	***11***

EXECUTIVE SUMMARY

Lists of Federal RCRA generators

RCRA-LQG: RCRAInfo is EPA's comprehensive information system, providing access to data supporting the Resource Conservation and Recovery Act (RCRA) of 1976 and the Hazardous and Solid Waste Amendments (HSWA) of 1984. The database includes selective information on sites which generate, transport, store, treat and/or dispose of hazardous waste as defined by the Resource Conservation and Recovery Act (RCRA). Large quantity generators (LQGs) generate over 1,000 kilograms (kg) of hazardous waste, or over 1 kg of acutely hazardous waste per month.

A review of the RCRA-LQG list, as provided by EDR, and dated 12/04/2023 has revealed that there are 2 RCRA-LQG sites within approximately 0.25 miles of the target property.

Equal/Higher Elevation	Address	Direction / Distance	Map ID	Page
CHIEF CLEANERS EPA ID:: CAD981637366	***925 W VALLEY***	***WSW 1/8 - 1/4 (0.196 mi.)***	***G42***	***163***
EXXONMOBIL OIL CORP EPA ID:: CAR000170035	***1000 W VALLEY BLVD***	***WSW 1/8 - 1/4 (0.213 mi.)***	***G51***	***189***

RCRA-SQG: RCRAInfo is EPA's comprehensive information system, providing access to data supporting the Resource Conservation and Recovery Act (RCRA) of 1976 and the Hazardous and Solid Waste Amendments (HSWA) of 1984. The database includes selective information on sites which generate, transport, store, treat and/or dispose of hazardous waste as defined by the Resource Conservation and Recovery Act (RCRA). Small quantity generators (SQGs) generate between 100 kg and 1,000 kg of hazardous waste per month.

A review of the RCRA-SQG list, as provided by EDR, and dated 12/04/2023 has revealed that there are 2 RCRA-SQG sites within approximately 0.25 miles of the target property.

Equal/Higher Elevation	Address	Direction / Distance	Map ID	Page
DYNASTY STUDIO EPA ID:: CAD981624273	***903 W VALLEY BLVD***	***WSW 1/8 - 1/4 (0.177 mi.)***	***G39***	***157***

Lower Elevation	Address	Direction / Distance	Map ID	Page
A AND A AUTO SVC EPA ID:: CAD983586801	***441 W VALLEY BLVD***	***ESE 0 - 1/8 (0.101 mi.)***	***D34***	***146***

RCRA-VSQG: RCRAInfo is EPA's comprehensive information system, providing access to data supporting the Resource Conservation and Recovery Act (RCRA) of 1976 and the Hazardous and Solid Waste Amendments (HSWA) of 1984. The database includes selective information on sites which generate, transport, store, treat and/or dispose of hazardous waste as defined by the Resource Conservation and Recovery Act (RCRA). Very small quantity generators (VSQGs) generate less than 100 kg of hazardous waste, or less than 1 kg of acutely hazardous waste per month.

A review of the RCRA-VSQG list, as provided by EDR, and dated 12/04/2023 has revealed that there is 1 RCRA-VSQG site within approximately 0.25 miles of the target property.

Lower Elevation	Address	Direction / Distance	Map ID	Page
RAMONA ELEMENTARY SC EPA ID:: CAP000301499	509 WEST NORWOOD PLA	SSE 1/8 - 1/4 (0.196 mi.)	H46	173

EXECUTIVE SUMMARY

Lists of state- and tribal (Superfund) equivalent sites

RESPONSE: Identifies confirmed release sites where DTSC is involved in remediation, either in a lead or oversight capacity. These confirmed release sites are generally high-priority and high potential risk.

A review of the RESPONSE list, as provided by EDR, has revealed that there are 2 RESPONSE sites within approximately 1 mile of the target property.

Equal/Higher Elevation	Address	Direction / Distance	Map ID	Page
SO CAL GAS/ALHAMBRA	***FRONT ST. AND EDITH***	***NW 1/4 - 1/2 (0.448 mi.)***	***L63***	***232***
Database: RESPONSE, Date of Government Version: 07/24/2023 Status: Certified Facility Id: 19490229				
EDISON/ALHAMBRA	***501 S MARENGO AVE***	***WNW 1/2 - 1 (0.736 mi.)***	***O71***	***259***
Database: RESPONSE, Date of Government Version: 07/24/2023 Status: Active Facility Id: 19490201				

Lists of state- and tribal hazardous waste facilities

ENVIROSTOR: The Department of Toxic Substances Control's (DTSC's) Site Mitigation and Brownfields Reuse Program's (SMBRP's) EnviroStor database identifes sites that have known contamination or sites for which there may be reasons to investigate further. The database includes the following site types: Federal Superfund sites (National Priorities List (NPL)); State Response, including Military Facilities and State Superfund; Voluntary Cleanup; and School sites. EnviroStor provides similar information to the information that was available in CalSites, and provides additional site information, including, but not limited to, identification of formerly-contaminated properties that have been released for reuse, properties where environmental deed restrictions have been recorded to prevent inappropriate land uses, and risk characterization information that is used to assess potential impacts to public health and the environment at contaminated sites.

A review of the ENVIROSTOR list, as provided by EDR, and dated 07/24/2023 has revealed that there are 8 ENVIROSTOR sites within approximately 1 mile of the target property.

Equal/Higher Elevation	Address	Direction / Distance	Map ID	Page
SO CAL GAS/ALHAMBRA Facility Id: 19490229 Status: Certified	***FRONT ST. AND EDITH***	***NW 1/4 - 1/2 (0.448 mi.)***	***L63***	***232***
ATHERTON BAPTIST HOM Facility Id: 60002372 Status: No Action Required	214 S. ATLANTIC BLVD	NNW 1/2 - 1 (0.681 mi.)	70	258
EDISON/ALHAMBRA Facility Id: 19490201 Status: Active	***501 S MARENGO AVE***	***WNW 1/2 - 1 (0.736 mi.)***	***O71***	***259***
FIRST CHRISTIAN CHUR Facility Id: 60003397 Status: Active	***220 SOUTH 5TH STREET***	***N 1/2 - 1 (0.743 mi.)***	***74***	***309***
EMCORE (ORTEL A DIV Facility Id: 71002358	***2015 WEST CHESNUT ST***	***WNW 1/2 - 1 (0.868 mi.)***	***76***	***312***

Status: Refer: Other Agency

CHANG'S SERVICE CENT	***1148 W MAIN ST***	***NNW 1/2 - 1 (0.884 mi.)***	***77***	***332***
Facility Id: 19550014 Status: Refer: Other Agency				
CENTURY HIGH SCHOOL	***20 S. MARENGO AVENUE***	***NW 1/2 - 1 (0.994 mi.)***	***80***	***336***
Facility Id: 60000849 Status: Certified				

Lower Elevation	Address	Direction / Distance	Map ID	Page
ALHAMBRA AIRPORT Facility Id: 80000847 Status: Inactive - Needs Evaluation		E 1/2 - 1 (0.986 mi.)	P79	335

Lists of state and tribal leaking storage tanks

LUST: Leaking Underground Storage Tank (LUST) Sites included in GeoTracker. GeoTracker is the Water Boards data management system for sites that impact, or have the potential to impact, water quality in California, with emphasis on groundwater.

A review of the LUST list, as provided by EDR, has revealed that there are 11 LUST sites within approximately 0.5 miles of the target property.

Equal/Higher Elevation	Address	Direction / Distance	Map ID	Page
MOBIL #11-MJA	***1000 VALLEY BLVD W***	***WSW 1/8 - 1/4 (0.213 mi.)***	***G49***	***178***
Database: LUST REG 4, Date of Government Version: 09/07/2004 Database: LUST, Date of Government Version: 09/05/2023 Status: Completed - Case Closed Status: Open - Site Assessment Facility Id: I-09425 Status: Case Closed Global Id: T0603703417 Global Id: T10000000560 Global Id: T10000004421 Global ID: T0603703417				
AL-SAL OIL COMPANY #	***1201 ATLANTIC BLVD S***	***W 1/4 - 1/2 (0.255 mi.)***	***57***	***212***
Database: LUST REG 4, Date of Government Version: 09/07/2004 Database: LUST, Date of Government Version: 09/05/2023 Status: Completed - Case Closed Facility Id: R-10818 Status: Case Closed Global Id: T0603704966 Global ID: T0603704966				
AMERICAN INTERNATION	***1220 VALLEY BLVD W***	***WSW 1/4 - 1/2 (0.353 mi.)***	***J59***	***218***
Database: LUST REG 4, Date of Government Version: 09/07/2004 Database: LUST, Date of Government Version: 09/05/2023 Status: Completed - Case Closed Facility Id: I-13607 Status: Case Closed Global Id: T0603704079				

Global ID: T0603704079

ALHAMBRA MOTORS INC.	***1306 VALLEY BLVD W***	***WSW 1/4 - 1/2 (0.438 mi.)***	***62***	***228***

Database: LUST REG 4, Date of Government Version: 09/07/2004
Database: LUST, Date of Government Version: 09/05/2023
Status: Completed - Case Closed
Facility Id: R-15970
Status: Leak being confirmed
Global Id: T0603705271
Global ID: T0603705271

A & L AUTOMOTIVE COR	***1020 GARFIELD AVE S***	***NE 1/4 - 1/2 (0.493 mi.)***	***N69***	***253***

Database: LUST REG 4, Date of Government Version: 09/07/2004
Database: LUST, Date of Government Version: 09/05/2023
Status: Completed - Case Closed
Facility Id: I-09680
Status: Case Closed
Global Id: T0603703469
Global ID: T0603703469

Lower Elevation	Address	Direction / Distance	Map ID	Page
UNOCAL #0801	***601 VALLEY BLVD W***	***SSE 0 - 1/8 (0.020 mi.)***	***A5***	***37***

Database: LUST REG 4, Date of Government Version: 09/07/2004
Database: LUST, Date of Government Version: 09/05/2023
Status: Completed - Case Closed
Facility Id: I-09996
Status: Case Closed
Global Id: T0603703552
Global ID: T0603703552

P & M SERVICE STATIO	***500 VALLEY BLVD W***	***SE 0 - 1/8 (0.086 mi.)***	***D26***	***129***

Database: LUST REG 4, Date of Government Version: 09/07/2004
Database: LUST, Date of Government Version: 09/05/2023
Status: Completed - Case Closed
Facility Id: R-22727
Status: Case Closed
Global Id: T0603705371
Global ID: T0603705371

GAETANO VIOLA	***441 W VALLEY BLVD***	***ESE 0 - 1/8 (0.101 mi.)***	***D30***	***137***

Database: LUST, Date of Government Version: 09/05/2023
Status: Completed - Case Closed
Global Id: T10000001109

SHELL #204-0108-0708	***1401 GARFIELD AVE S***	***E 1/4 - 1/2 (0.355 mi.)***	***K60***	***222***

Database: LUST REG 4, Date of Government Version: 09/07/2004
Database: LUST, Date of Government Version: 09/05/2023
Status: Completed - Case Closed
Facility Id: I-09006
Status: Case Closed
Global Id: T0603703332
Global ID: T0603703332

SHELL	2 VALLEY BLVD W	E 1/4 - 1/2 (0.366 mi.)	K61	226

Database: LUST REG 4, Date of Government Version: 09/07/2004
Facility Id: 918010016
Status: Leak being confirmed
Global ID: T0603702646

ANNE LAI	***105 VALLEY BLVD E***	***E 1/4 - 1/2 (0.449 mi.)***	***M67***	***247***

Database: LUST REG 4, Date of Government Version: 09/07/2004
Database: LUST, Date of Government Version: 09/05/2023

Status: Completed - Case Closed
Facility Id: I-09704
Status: Case Closed
Global Id: T0603703476
Global ID: T0603703476

CPS-SLIC: Cleanup Program Sites (CPS; also known as Site Cleanups [SC] and formerly known as Spills, Leaks, Investigations, and Cleanups [SLIC] sites) included in GeoTracker. GeoTracker is the Water Boards data management system for sites that impact, or have the potential to impact, water quality in California, with emphasis on groundwater.

A review of the CPS-SLIC list, as provided by EDR, has revealed that there are 6 CPS-SLIC sites within approximately 0.5 miles of the target property.

Equal/Higher Elevation	Address	Direction / Distance	Map ID	Page
DIN'S CLEANERS & LAU	***921 W VALLEY BLVD***	***WSW 1/8 - 1/4 (0.191 mi.)***	***G41***	***161***
Database: CPS-SLIC, Date of Government Version: 09/05/2023 Global Id: SL603799181 Facility Status: Completed - Case Closed				
CHIEF CLEANERS	***925 W VALLEY***	***WSW 1/8 - 1/4 (0.196 mi.)***	***G42***	***163***
Database: CPS-SLIC, Date of Government Version: 09/05/2023 Global Id: SL603799180 Facility Status: Open - Inactive				
TONY'S MUFFLERS AND	***1200 W. VALLEY***	***WSW 1/4 - 1/2 (0.347 mi.)***	***J58***	***216***
Database: CPS-SLIC, Date of Government Version: 09/05/2023 Global Id: SL603799522 Facility Status: Open - Site Assessment				
A & L AUTOMOTIVE COR	***1020 GARFIELD AVE S***	***NE 1/4 - 1/2 (0.493 mi.)***	***N69***	***253***
Database: CPS-SLIC, Date of Government Version: 09/05/2023 Global Id: SL603799173 Facility Status: Completed - Case Closed				

Lower Elevation	Address	Direction / Distance	Map ID	Page
FORAN WILLIAM INC.	***314 W. SHORB ST.***	***ENE 1/8 - 1/4 (0.188 mi.)***	***F40***	***160***
Database: CPS-SLIC, Date of Government Version: 09/05/2023 Global Id: SL603799412 Facility Status: Completed - Case Closed				
ANNE LAI	***105 E. VALLEY BLVD.***	***E 1/4 - 1/2 (0.449 mi.)***	***M66***	***245***
Database: CPS-SLIC, Date of Government Version: 09/05/2023 Global Id: SL603799354 Facility Status: Completed - Case Closed				

Lists of state and tribal registered storage tanks

UST: The Underground Storage Tank database contains registered USTs. USTs are regulated under Subtitle I of the Resource Conservation and Recovery Act (RCRA). The data come from the State Water Resources Control Board's Hazardous Substance Storage Container Database.

A review of the UST list, as provided by EDR, has revealed that there are 8 UST sites within

approximately 0.25 miles of the target property.

Equal/Higher Elevation	Address	Direction / Distance	Map ID	Page
CITY OF ALHAMBRA - F Database: UST, Date of Government Version: 09/05/2023 Facility Id: LACoFA0001600	1215 S 006TH ST	NNE 0 - 1/8 (0.050 mi.)	C13	74
CITY OF ALHAMBRA - F Database: UST, Date of Government Version: 09/05/2023 Facility Id: LACoFA0001600	1215 S 006TH ST	NNE 0 - 1/8 (0.050 mi.)	C14	75
CITY OF ALHAMBRA - F Database: UST, Date of Government Version: 09/05/2023 Facility Id: 10048	1215 S 6TH ST	NNE 0 - 1/8 (0.053 mi.)	C18	121
MOBIL OIL CORP S/S # Database: UST, Date of Government Version: 09/05/2023 Facility Id: 9425	1000 W VALLEY BLVD	WSW 1/8 - 1/4 (0.213 mi.)	G48	177
CIRCLE K STORES INC. Database: UST, Date of Government Version: 09/05/2023 Facility Id: LACoFA0027042	1000 W VALLEY BLVD	WSW 1/8 - 1/4 (0.213 mi.)	G53	207

Lower Elevation	Address	Direction / Distance	Map ID	Page
AUTO PROS 76 #270560 Database: UST, Date of Government Version: 09/05/2023 Facility Id: LACoFA0027038	601 W VALLEY BLVD	SSE 0 - 1/8 (0.020 mi.)	A7	42
CIRCLE K STORES #560 Database: UST, Date of Government Version: 09/05/2023 Facility Id: 24642	601 W VALLEY BLVD	SSE 0 - 1/8 (0.020 mi.)	A9	47
GAETANO VIOLA Database: UST CLOSURE, Date of Government Version: 08/10/2023	441 WEST VALLEY BLVD	ESE 0 - 1/8 (0.101 mi.)	D31	139

ADDITIONAL ENVIRONMENTAL RECORDS

Local Lists of Hazardous waste / Contaminated Sites

AOCONCERN: San Gabriel Valley areas where VOC contamination is at or above the MCL as designated by region 9 EPA office. Date of Government Version: 3/30/2009 Exide Site area is a cleanup plan of lead-impacted soil surrounding the former Exide Facility as designated by the DTSC. Date of Government Version: 7/17/2017

A review of the AOCONCERN list, as provided by EDR, has revealed that there is 1 AOCONCERN site within approximately 1 mile of the target property.

Equal/Higher Elevation	Address	Direction / Distance	Map ID	Page
SAN GABRIEL VALLEY		NNE 1/2 - 1 (0.994 mi.)	0	11

HIST Cal-Sites: Formerly known as ASPIS, this database contains both known and potential hazardous substance sites. The source is the California Department of Toxic Substance Control. No longer updated by the state agency. It has been replaced by ENVIROSTOR.

A review of the HIST Cal-Sites list, as provided by EDR, and dated 08/08/2005 has revealed that there are 2 HIST Cal-Sites sites within approximately 1 mile of the target property.

Equal/Higher Elevation	Address	Direction / Distance	Map ID	Page
SO CAL GAS/ALHAMBRA	***FRONT ST. AND EDITH***	***NW 1/4 - 1/2 (0.448 mi.)***	***L63***	***232***
EDISON/ALHAMBRA	501 S MARENGO AVE	WNW 1/2 - 1 (0.736 mi.)	O72	268

CERS HAZ WASTE: List of sites in the California Environmental Protection Agency (CalEPA) Regulated Site Portal which fall under the Hazardous Chemical Management, Hazardous Waste Onsite Treatment, Household Hazardous Waste Collection, Hazardous Waste Generator, and RCRA LQ HW Generator programs.

A review of the CERS HAZ WASTE list, as provided by EDR, and dated 07/17/2023 has revealed that there are 4 CERS HAZ WASTE sites within approximately 0.25 miles of the target property.

Lower Elevation	Address	Direction / Distance	Map ID	Page
AUTO PROS 76 #270560	***601 W VALLEY BLVD***	***SSE 0 - 1/8 (0.020 mi.)***	***A4***	***21***
WESTERN UNION TIRE	***625 W VALLEY BLVD***	***S 0 - 1/8 (0.021 mi.)***	***A10***	***48***
CNV AUTO PARTS	***636 W VALLEY BLVD***	***S 0 - 1/8 (0.046 mi.)***	***B12***	***68***
JUST TIRES #4851	***600 W VALLEY BLVD***	***SSE 0 - 1/8 (0.050 mi.)***	***B17***	***98***

Local Lists of Registered Storage Tanks

SWEEPS UST: Statewide Environmental Evaluation and Planning System. This underground storage tank listing was updated and maintained by a company contacted by the SWRCB in the early 1990's. The listing is no longer updated or maintained. The local agency is the contact for more information on a site on the SWEEPS list.

A review of the SWEEPS UST list, as provided by EDR, and dated 06/01/1994 has revealed that there are 4 SWEEPS UST sites within approximately 0.25 miles of the target property.

Equal/Higher Elevation	Address	Direction / Distance	Map ID	Page
FIRE STATION #72 Status: A Tank Status: A Comp Number: 10048	***1215 S 006TH ST***	***NNE 0 - 1/8 (0.050 mi.)***	***C15***	***76***
MOBIL OIL CORP SS 11 Status: A Tank Status: A Comp Number: 9425	***1000 W VALLEY BLVD***	***WSW 1/8 - 1/4 (0.213 mi.)***	***G52***	***205***

Lower Elevation	Address	Direction / Distance	Map ID	Page
UNOCAL 76 SERVICE ST Status: A Tank Status: A Comp Number: 9996	***601 W VALLEY BLVD***	***SSE 0 - 1/8 (0.020 mi.)***	***A8***	***45***
P&M SERVICE STATIONS	***500 W VALLEY BLVD***	***SE 0 - 1/8 (0.086 mi.)***	***D23***	***125***

Status: A
Tank Status: A
Comp Number: 9662

HIST UST: Historical UST Registered Database.

A review of the HIST UST list, as provided by EDR, and dated 10/15/1990 has revealed that there are 6 HIST UST sites within approximately 0.25 miles of the target property.

Equal/Higher Elevation	Address	Direction / Distance	Map ID	Page
FIRE STATION 2 Facility Id: 00000020881	1215 S 6TH ST	NNE 0 - 1/8 (0.053 mi.)	C19	122
MANSOUR GHABRIL Facility Id: 00000039843	1000 W VALLEY	WSW 1/8 - 1/4 (0.213 mi.)	G50	188

Lower Elevation	Address	Direction / Distance	Map ID	Page
SERVICE STATION 0801 Facility Id: 00000003996	601 W VALLEY BLVD	SSE 0 - 1/8 (0.020 mi.)	A2	19
UNION OIL SERVICE ST Facility Id: 00000055716	601 W VALLEY BLVD	SSE 0 - 1/8 (0.020 mi.)	A6	42
UNOCAL 76 SERVICE ST	***601 W VALLEY BLVD***	***SSE 0 - 1/8 (0.020 mi.)***	***A8***	***45***
STATION 08 Facility Id: 00000034238	500 W VALLEY BLVD	SE 0 - 1/8 (0.086 mi.)	D25	128

CERS TANKS: List of sites in the California Environmental Protection Agency (CalEPA) Regulated Site Portal which fall under the Aboveground Petroleum Storage and Underground Storage Tank regulatory programs.

A review of the CERS TANKS list, as provided by EDR, and dated 07/17/2023 has revealed that there are 2 CERS TANKS sites within approximately 0.25 miles of the target property.

Equal/Higher Elevation	Address	Direction / Distance	Map ID	Page
FIRE STATION #72	***1215 S 006TH ST***	***NNE 0 - 1/8 (0.050 mi.)***	***C15***	***76***

Lower Elevation	Address	Direction / Distance	Map ID	Page
AUTO PROS 76 #270560	***601 W VALLEY BLVD***	***SSE 0 - 1/8 (0.020 mi.)***	***A4***	***21***

CA FID UST: The Facility Inventory Database contains active and inactive underground storage tank locations. The source is the State Water Resource Control Board.

A review of the CA FID UST list, as provided by EDR, and dated 10/31/1994 has revealed that there are 4 CA FID UST sites within approximately 0.25 miles of the target property.

Equal/Higher Elevation	Address	Direction / Distance	Map ID	Page
FIRE STATION #72 Facility Id: 19054876 Status: A	***1215 S 006TH ST***	***NNE 0 - 1/8 (0.050 mi.)***	***C15***	***76***
MOBIL OIL CORP SS 11	***1000 W VALLEY BLVD***	***WSW 1/8 - 1/4 (0.213 mi.)***	***G52***	***205***

Facility Id: 19004274
Status: A

Lower Elevation	Address	Direction / Distance	Map ID	Page
UNOCAL 76 SERVICE ST Facility Id: 19003841 Status: A	***601 W VALLEY BLVD***	***SSE 0 - 1/8 (0.020 mi.)***	***A8***	***45***
P&M SERVICE STATIONS Facility Id: 19003221 Status: A	***500 W VALLEY BLVD***	***SE 0 - 1/8 (0.086 mi.)***	***D23***	***125***

Other Ascertainable Records

RCRA NonGen / NLR: RCRAInfo is EPA's comprehensive information system, providing access to data supporting the Resource Conservation and Recovery Act (RCRA) of 1976 and the Hazardous and Solid Waste Amendments (HSWA) of 1984. The database includes selective information on sites which generate, transport, store, treat and/or dispose of hazardous waste as defined by the Resource Conservation and Recovery Act (RCRA). Non-Generators do not presently generate hazardous waste.

A review of the RCRA NonGen / NLR list, as provided by EDR, and dated 12/04/2023 has revealed that there are 11 RCRA NonGen / NLR sites within approximately 0.25 miles of the target property.

Equal/Higher Elevation	Address	Direction / Distance	Map ID	Page
JAY PARKER EPA ID:: CAC003050953	1010 S 5TH ST	NNE 1/8 - 1/4 (0.221 mi.)	I54	208
STEFAN KESLACY EPA ID:: CAC003108912	1113 S 4TH ST	NE 1/8 - 1/4 (0.237 mi.)	I56	210

Lower Elevation	Address	Direction / Distance	Map ID	Page
CNV AUTO PARTS EPA ID:: CAL000401113	636 W VALLEY BLVD	S 0 - 1/8 (0.046 mi.)	B11	65
JUST TIRES #4851 EPA ID:: CAL000266059	600 W VALLEY BLVD	SSE 0 - 1/8 (0.050 mi.)	B16	96
6X6 AUTO COLLISION C EPA ID:: CAL000478662	441 W VALLEY BLVD	ESE 0 - 1/8 (0.101 mi.)	D29	135
A1 AUTOMOTIVE & SMOG EPA ID:: CAL000400726	441 W VALLEY BLVD	ESE 0 - 1/8 (0.101 mi.)	D32	140
CHRISTINE PENG EPA ID:: CAC003210662	1201 S 5TH STREET	NE 0 - 1/8 (0.102 mi.)	35	148
H H MOTOR SERVICE EPA ID:: CAL000161016	434 W VALLEY BLVD	ESE 0 - 1/8 (0.114 mi.)	E36	151
SHIRLEY TATSU EPA ID:: CAC003084834	1408 SOUTH 5TH STREE	ESE 1/8 - 1/4 (0.127 mi.)	E37	153
DON KENDRICK EPA ID:: CAC003208638	1217 4TH ST	ENE 1/8 - 1/4 (0.143 mi.)	F38	155
RAMONA ELEMENTARY SC	509 WEST NORWOOD PLA	SSE 1/8 - 1/4 (0.196 mi.)	H47	175

EXECUTIVE SUMMARY

EPA ID:: CAC003019029

FUDS: The Listing includes locations of Formerly Used Defense Sites Properties where the US Army Corps Of Engineers is actively working or will take necessary cleanup actions.

A review of the FUDS list, as provided by EDR, and dated 08/07/2023 has revealed that there is 1 FUDS site within approximately 1 mile of the target property.

Lower Elevation	Address	Direction / Distance	Map ID	Page
ALHAMBRA AIRPORT		E 1/2 - 1 (0.986 mi.)	P78	335

Cortese: The sites for the list are designated by the State Water Resource Control Board (LUST), the Integrated Waste Board (SWF/LS), and the Department of Toxic Substances Control (Cal-Sites).

A review of the Cortese list, as provided by EDR, and dated 09/19/2023 has revealed that there are 10 Cortese sites within approximately 0.5 miles of the target property.

Equal/Higher Elevation	Address	Direction / Distance	Map ID	Page
MOBIL #11-MJA	***1000 VALLEY BLVD W***	***WSW 1/8 - 1/4 (0.213 mi.)***	***G49***	***178***
Cleanup Status: OPEN - SITE ASSESSMENT				
Cleanup Status: COMPLETED - CASE CLOSED				
AL-SAL OIL COMPANY #	***1201 ATLANTIC BLVD S***	***W 1/4 - 1/2 (0.255 mi.)***	***57***	***212***
Cleanup Status: COMPLETED - CASE CLOSED				
AMERICAN INTERNATION	***1220 VALLEY BLVD W***	***WSW 1/4 - 1/2 (0.353 mi.)***	***J59***	***218***
Cleanup Status: COMPLETED - CASE CLOSED				
ALHAMBRA MOTORS INC.	***1306 VALLEY BLVD W***	***WSW 1/4 - 1/2 (0.438 mi.)***	***62***	***228***
Cleanup Status: COMPLETED - CASE CLOSED				
A & L AUTOMOTIVE COR	***1020 GARFIELD AVE S***	***NE 1/4 - 1/2 (0.493 mi.)***	***N69***	***253***
Cleanup Status: COMPLETED - CASE CLOSED				

Lower Elevation	Address	Direction / Distance	Map ID	Page
UNOCAL #0801	***601 VALLEY BLVD W***	***SSE 0 - 1/8 (0.020 mi.)***	***A5***	***37***
Cleanup Status: COMPLETED - CASE CLOSED				
P & M SERVICE STATIO	***500 VALLEY BLVD W***	***SE 0 - 1/8 (0.086 mi.)***	***D26***	***129***
Cleanup Status: COMPLETED - CASE CLOSED				
GAETANO VIOLA	***441 W VALLEY BLVD***	***ESE 0 - 1/8 (0.101 mi.)***	***D33***	***142***
Cleanup Status: COMPLETED - CASE CLOSED				
SHELL #204-0108-0708	***1401 GARFIELD AVE S***	***E 1/4 - 1/2 (0.355 mi.)***	***K60***	***222***
Cleanup Status: COMPLETED - CASE CLOSED				
ANNE LAI	***105 VALLEY BLVD E***	***E 1/4 - 1/2 (0.449 mi.)***	***M67***	***247***
Cleanup Status: COMPLETED - CASE CLOSED				

EXECUTIVE SUMMARY

DRYCLEANERS: A list of drycleaner related facilities that have EPA ID numbers. These are facilities with certain SIC codes: power laundries, family and commercial; garment pressing and cleaners' agents; linen supply; coin-operated laundries and cleaning; drycleaning plants except rugs; carpet and upholster cleaning; industrial launderers; laundry and garment services.

A review of the DRYCLEANERS list, as provided by EDR, has revealed that there are 5 DRYCLEANERS sites within approximately 0.25 miles of the target property.

Equal/Higher Elevation	Address	Direction / Distance	Map ID	Page
CHIEF CLEANERS	***925 W VALLEY***	***WSW 1/8 - 1/4 (0.196 mi.)***	***G42***	***163***
Database: DRYCLEANERS, Date of Government Version: 08/31/2023 Database: DRYCLEAN SOUTH COAST, Date of Government Version: 08/18/2023 EPA Id: CAD981637366				
CHSC, INC/CHIEF CLEA	925 W VALLEY BLVD	WSW 1/8 - 1/4 (0.196 mi.)	G43	170
Database: DRYCLEAN SOUTH COAST, Date of Government Version: 08/18/2023				
CHIEF CLEANERS, LAU	925 W VALLEY BLVD	WSW 1/8 - 1/4 (0.196 mi.)	G44	171
Database: DRYCLEAN SOUTH COAST, Date of Government Version: 08/18/2023				
CHIEF CLEANERS (E &	925 W VALLEY BLVD	WSW 1/8 - 1/4 (0.196 mi.)	G45	172
Database: DRYCLEANERS, Date of Government Version: 08/31/2023 EPA Id: CAL000385038				

Lower Elevation	Address	Direction / Distance	Map ID	Page
LIN'S DENTAL CLINIC	***622 W VALLEY BLVD***	***S 0 - 1/8 (0.054 mi.)***	***B20***	***122***
Database: DRYCLEANERS, Date of Government Version: 08/31/2023 EPA Id: CAL000100713				

HIST CORTESE: The sites for the list are designated by the State Water Resource Control Board [LUST], the Integrated Waste Board [SWF/LS], and the Department of Toxic Substances Control [CALSITES]. This listing is no longer updated by the state agency.

A review of the HIST CORTESE list, as provided by EDR, and dated 04/01/2001 has revealed that there are 9 HIST CORTESE sites within approximately 0.5 miles of the target property.

Equal/Higher Elevation	Address	Direction / Distance	Map ID	Page
MOBIL #11-MJA	***1000 VALLEY BLVD W***	***WSW 1/8 - 1/4 (0.213 mi.)***	***G49***	***178***
Reg Id: I-09425				
AL-SAL OIL COMPANY #	***1201 ATLANTIC BLVD S***	***W 1/4 - 1/2 (0.255 mi.)***	***57***	***212***
Reg Id: R-10818				
AMERICAN INTERNATION	***1220 VALLEY BLVD W***	***WSW 1/4 - 1/2 (0.353 mi.)***	***J59***	***218***
Reg Id: I-13607				
ALHAMBRA MOTORS INC.	***1306 VALLEY BLVD W***	***WSW 1/4 - 1/2 (0.438 mi.)***	***62***	***228***
Reg Id: R-15970				
A & L AUTOMOTIVE COR	***1020 GARFIELD***	***NE 1/4 - 1/2 (0.493 mi.)***	***N68***	***251***
Reg Id: I-09680				

Lower Elevation	Address	Direction / Distance	Map ID	Page
UNOCAL #0801	***601 VALLEY BLVD W***	***SSE 0 - 1/8 (0.020 mi.)***	***A5***	***37***
Reg Id: I-09996				
P & M SERVICE STATIO	***500 VALLEY BLVD W***	***SE 0 - 1/8 (0.086 mi.)***	***D26***	***129***

Reg Id: R-22727				
SHELL #204-0108-0708 Reg Id: I-09006	***1401 GARFIELD AVE S***	***E 1/4 - 1/2 (0.355 mi.)***	***K60***	***222***
ANNE LAI Reg Id: I-09704	105 VALLEY	E 1/4 - 1/2 (0.448 mi.)	M65	245

HWP: Detailed information on permitted hazardous waste facilities and corrective action ("cleanups") tracked in EnviroStor.

A review of the HWP list, as provided by EDR, and dated 08/14/2023 has revealed that there are 2 HWP sites within approximately 1 mile of the target property.

Equal/Higher Elevation	Address	Direction / Distance	Map ID	Page
SOUTHERN CA EDISON C EPA ID: CAD045530821 Cleanup Status: CLOSED	***501 MARENGO AVE S***	***WNW 1/2 - 1 (0.736 mi.)***	***O73***	***276***

Lower Elevation	Address	Direction / Distance	Map ID	Page
1X GARFIELD MEDICAL EPA ID: CAC000161229 Cleanup Status: CLOSED	525 NORTH GARFIELD A	SSE 1/2 - 1 (0.822 mi.)	75	311

WIP: Well Investigation Program case in the San Gabriel and San Fernando Valley area.

A review of the WIP list, as provided by EDR, and dated 07/03/2009 has revealed that there are 7 WIP sites within approximately 0.25 miles of the target property.

Equal/Higher Elevation	Address	Direction / Distance	Map ID	Page
DIN'S CLEANERS & LAU Facility Status: Historical	***921 W VALLEY BLVD***	***WSW 1/8 - 1/4 (0.191 mi.)***	***G41***	***161***
CHIEF CLEANERS Facility Status: Active	***925 W VALLEY***	***WSW 1/8 - 1/4 (0.196 mi.)***	***G42***	***163***
POPEYE'S CHICKEN & B Facility Status: Active	1013 W VALLEY BLVD	WSW 1/8 - 1/4 (0.222 mi.)	G55	210

Lower Elevation	Address	Direction / Distance	Map ID	Page
UNOCAL 76 SERVICE ST Facility Status: Backlog	***601 W VALLEY BLVD***	***SSE 0 - 1/8 (0.020 mi.)***	***A8***	***45***
WESTERN UNION TIRE Facility Status: Backlog	***625 W VALLEY BLVD***	***S 0 - 1/8 (0.021 mi.)***	***A10***	***48***
GAETANO VIOLA Facility Status: Backlog	***441 W VALLEY BLVD***	***ESE 0 - 1/8 (0.101 mi.)***	***D30***	***137***
FORAN WILLIAM INC. Facility Status: Backlog	***314 W. SHORB ST.***	***ENE 1/8 - 1/4 (0.188 mi.)***	***F40***	***160***

EXECUTIVE SUMMARY

EDR HIGH RISK HISTORICAL RECORDS

EDR Exclusive Records

EDR MGP: The EDR Proprietary Manufactured Gas Plant Database includes records of coal gas plants (manufactured gas plants) compiled by EDR's researchers. Manufactured gas sites were used in the United States from the 1800's to 1950's to produce a gas that could be distributed and used as fuel. These plants used whale oil, rosin, coal, or a mixture of coal, oil, and water that also produced a significant amount of waste. Many of the byproducts of the gas production, such as coal tar (oily waste containing volatile and non-volatile chemicals), sludges, oils and other compounds are potentially hazardous to human health and the environment. The byproduct from this process was frequently disposed of directly at the plant site and can remain or spread slowly, serving as a continuous source of soil and groundwater contamination.

A review of the EDR MGP list, as provided by EDR, has revealed that there is 1 EDR MGP site within approximately 1 mile of the target property.

Equal/Higher Elevation	Address	Direction / Distance	Map ID	Page
SO CAL GAS/ALHAMBRA	FRONT ST. AND EDITH	NW 1/4 - 1/2 (0.448 mi.)	L64	245

EDR Hist Auto: EDR has searched selected national collections of business directories and has collected listings of potential gas station/filling station/service station sites that were available to EDR researchers. EDR's review was limited to those categories of sources that might, in EDR's opinion, include gas station/filling station/service station establishments. The categories reviewed included, but were not limited to gas, gas station, gasoline station, filling station, auto, automobile repair, auto service station, service station, etc. This database falls within a category of information EDR classifies as "High Risk Historical Records", or HRHR. EDR's HRHR effort presents unique and sometimes proprietary data about past sites and operations that typically create environmental concerns, but may not show up in current government records searches.

A review of the EDR Hist Auto list, as provided by EDR, has revealed that there are 5 EDR Hist Auto sites within approximately 0.125 miles of the target property.

Equal/Higher Elevation	Address	Direction / Distance	Map ID	Page
WEST TEXACO SERVICE	801 W VALLEY BLVD	WSW 0 - 1/8 (0.097 mi.)	27	133
Lower Elevation	**Address**	**Direction / Distance**	**Map ID**	**Page**
LEO'S UNION SERVICE	601 W VALLEY BLVD	SSE 0 - 1/8 (0.020 mi.)	A3	20
VAN ALSTINE'S RICHFI	532 W VALLEY BLVD	SE 0 - 1/8 (0.070 mi.)	D22	125
REGAL SERVICE STATIO	500 W VALLEY BLVD	SE 0 - 1/8 (0.086 mi.)	D24	128
BOB & GEORGE'S CHEVR	441 W VALLEY BLVD	ESE 0 - 1/8 (0.101 mi.)	D28	134

EDR Hist Cleaner: EDR has searched selected national collections of business directories and has collected listings of potential dry cleaner sites that were available to EDR researchers. EDR's review was limited to those categories of sources that might, in EDR's opinion, include dry cleaning establishments. The categories reviewed included, but were not limited to dry cleaners, cleaners, laundry, laundromat, cleaning/laundry, wash & dry etc. This database falls within a category of information EDR classifies as "High Risk Historical Records", or HRHR. EDR's HRHR effort presents unique and sometimes proprietary data about past sites and operations that typically create environmental concerns, but may not show up in current government records searches.

A review of the EDR Hist Cleaner list, as provided by EDR, has revealed that there is 1 EDR Hist

EXECUTIVE SUMMARY

Cleaner site within approximately 0.125 miles of the target property.

Lower Elevation	Address	Direction / Distance	Map ID	Page
UNIVERSAL DRY CLEANI	517 W VALLEY BLVD	ESE 0 - 1/8 (0.059 mi.)	D21	125

EXECUTIVE SUMMARY

Due to poor or inadequate address information, the following sites were not mapped. Count: 2 records.

Site Name	Database(s)
ALPHA CLEANERS	DRYCLEANERS
SAN GABRIEL GROUND WATER BASIN 3	CA BOND EXP. PLAN

OVERVIEW MAP - 7528228.1S

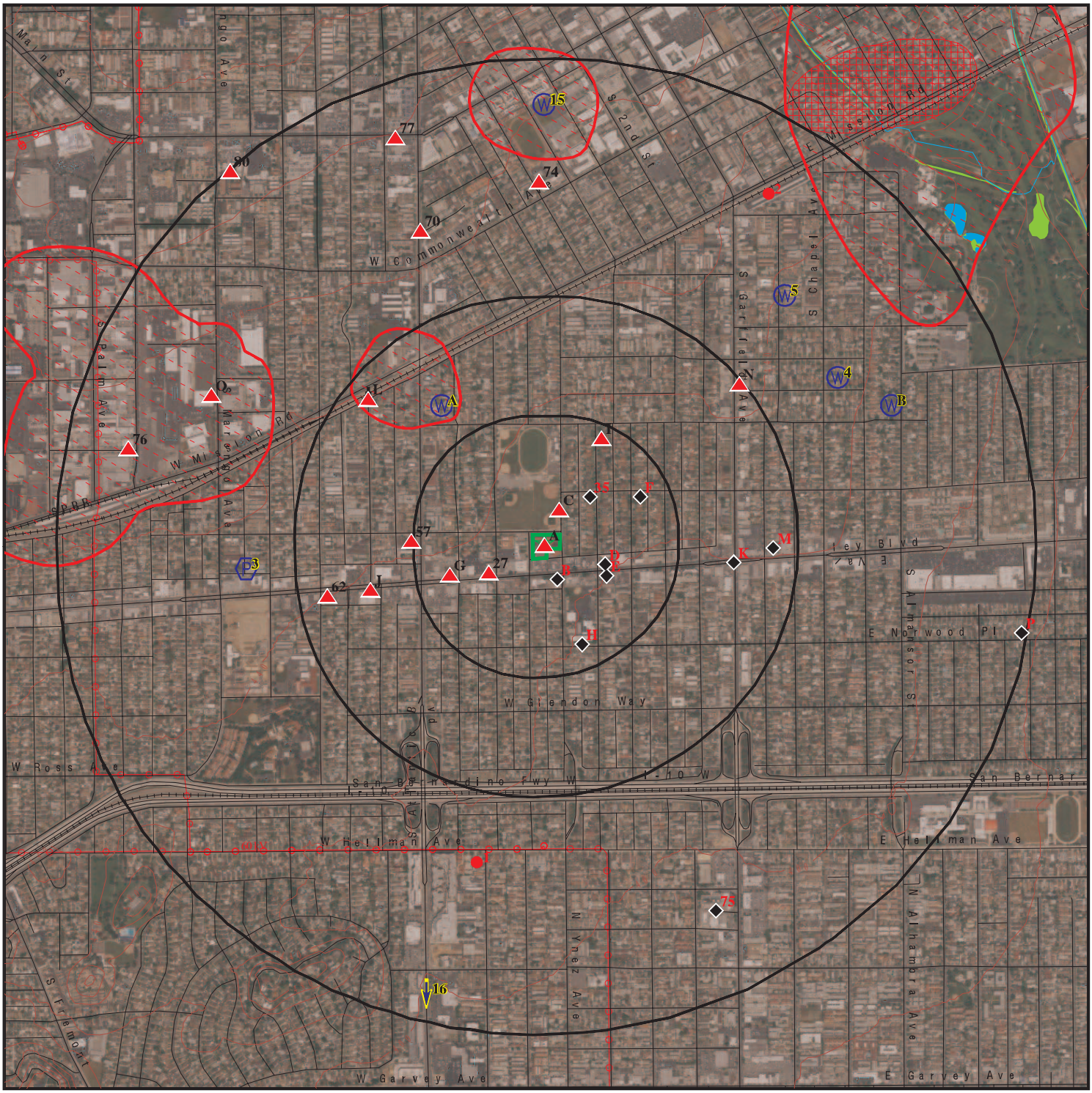

Target Property

Sites at elevations higher than or equal to the target property

Sites at elevations lower than the target property

Manufactured Gas Plants

National Priority List Sites

Dept. Defense Sites

0 1/4 1/2 1 Miles

Indian Reservations BIA

Power transmission lines

100-year flood zone

500-year flood zone

National Wetland Inventory

State Wetlands

Areas of Concern

This report includes Interactive Map Layers to display and/or hide map information. The legend includes only those icons for the default map view.

SITE NAME:	056.11973_612 W Shorb St, Alhambra, CA	CLIENT:	EFI Global Inc.
ADDRESS:	612 W Shorb Street Alhambra CA 91803	CONTACT:	Salena Johnson
		INQUIRY #:	7528228.1s
LAT/LONG:	34.079074 / 118.12998	DATE:	December 26, 2023 12:30 pm

Copyright © 2023 EDR, Inc. © 2015 TomTom Rel. 2015.

DETAIL MAP - 7528228.1S

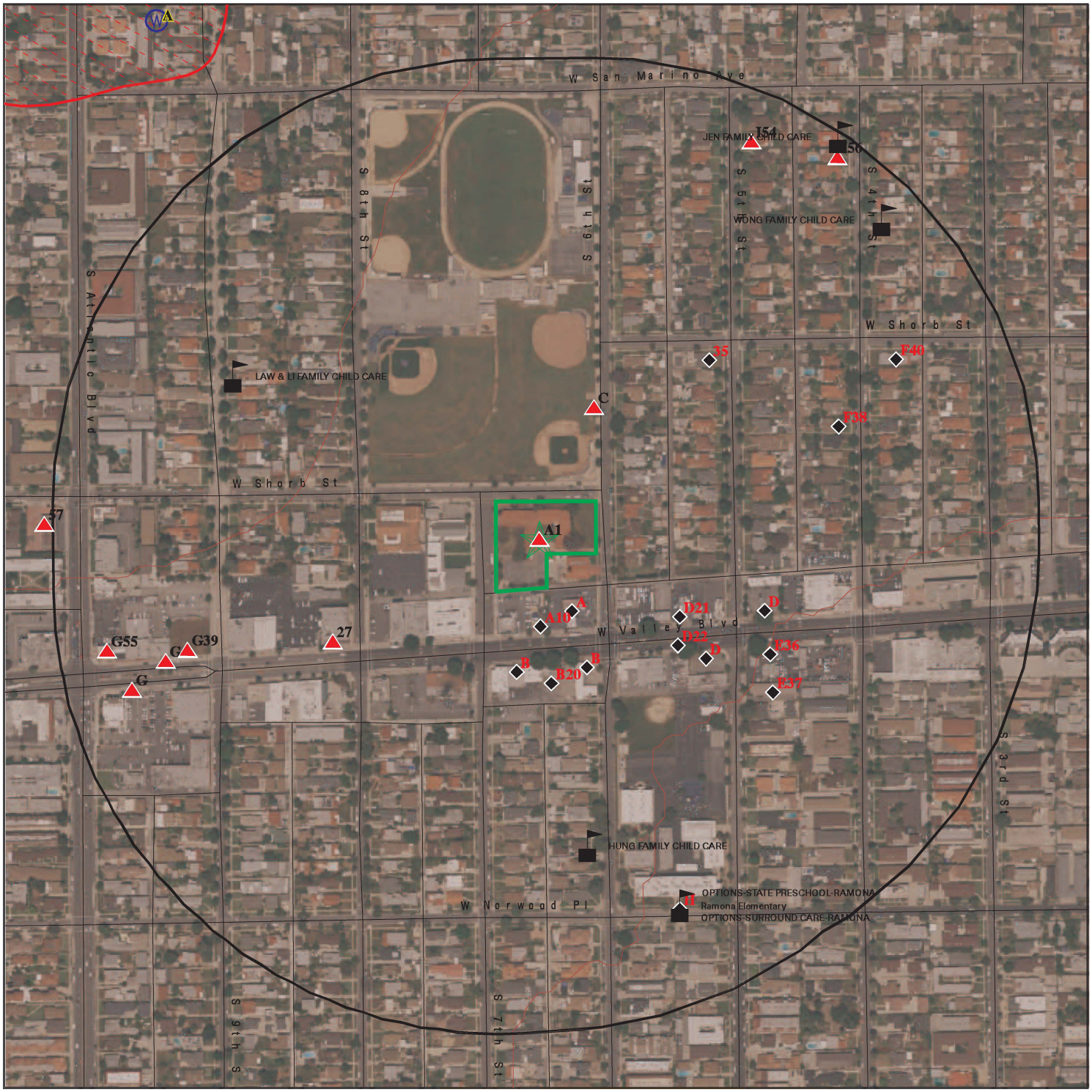

- Target Property
- Sites at elevations higher than or equal to the target property
- Sites at elevations lower than the target property
- Manufactured Gas Plants
- Sensitive Receptors
- National Priority List Sites
- Dept. Defense Sites
- Indian Reservations BIA
- 100-year flood zone
- 500-year flood zone
- Areas of Concern

This report includes Interactive Map Layers to display and/or hide map information. The legend includes only those icons for the default map view.

SITE NAME:	056.11973_612 W Shorb St, Alhambra, CA	CLIENT:	EFI Global Inc.
ADDRESS:	612 W Shorb Street Alhambra CA 91803	CONTACT:	Salena Johnson
		INQUIRY #:	7528228.1s
LAT/LONG:	34.079074 / 118.12998	DATE:	December 26, 2023 12:31 pm

Copyright © 2023 EDR, Inc. © 2015 TomTom Rel. 2015.

MAP FINDINGS SUMMARY

Database	Search Distance (Miles)	Target Property	< 1/8	1/8 - 1/4	1/4 - 1/2	1/2 - 1	> 1	Total Plotted
STANDARD ENVIRONMENTAL RECORDS								
Lists of Federal NPL (Superfund) sites								
NPL	1.000		0	0	1	0	NR	1
Proposed NPL	1.000		0	0	0	0	NR	0
NPL LIENS	1.000		0	0	0	0	NR	0
Lists of Federal Delisted NPL sites								
Delisted NPL	1.000		0	0	0	0	NR	0
Lists of Federal sites subject to CERCLA removals and CERCLA orders								
FEDERAL FACILITY	0.500		0	0	0	NR	NR	0
SEMS	0.500		0	0	1	NR	NR	1
Lists of Federal CERCLA sites with NFRAP								
SEMS-ARCHIVE	0.500		0	0	0	NR	NR	0
Lists of Federal RCRA facilities undergoing Corrective Action								
CORRACTS	1.000		0	0	0	0	NR	0
Lists of Federal RCRA TSD facilities								
RCRA-TSDF	0.500		0	0	0	NR	NR	0
Lists of Federal RCRA generators								
RCRA-LQG	0.250		0	2	NR	NR	NR	2
RCRA-SQG	0.250		1	1	NR	NR	NR	2
RCRA-VSQG	0.250		0	1	NR	NR	NR	1
Federal institutional controls / engineering controls registries								
LUCIS	0.500		0	0	0	NR	NR	0
US ENG CONTROLS	0.500		0	0	0	NR	NR	0
US INST CONTROLS	0.500		0	0	0	NR	NR	0
Federal ERNS list								
ERNS	TP		NR	NR	NR	NR	NR	0
Lists of state- and tribal (Superfund) equivalent sites								
RESPONSE	1.000		0	0	1	1	NR	2
Lists of state- and tribal hazardous waste facilities								
ENVIROSTOR	1.000		0	0	1	7	NR	8
Lists of state and tribal landfills and solid waste disposal facilities								
SWF/LF	0.500		0	0	0	NR	NR	0

MAP FINDINGS SUMMARY

Database	Search Distance (Miles)	Target Property	< 1/8	1/8 - 1/4	1/4 - 1/2	1/2 - 1	> 1	Total Plotted
Lists of state and tribal leaking storage tanks								
LUST	0.500		3	1	7	NR	NR	11
INDIAN LUST	0.500		0	0	0	NR	NR	0
CPS-SLIC	0.500		0	3	3	NR	NR	6
Lists of state and tribal registered storage tanks								
FEMA UST	0.250		0	0	NR	NR	NR	0
UST	0.250		6	2	NR	NR	NR	8
AST	0.250		0	0	NR	NR	NR	0
INDIAN UST	0.250		0	0	NR	NR	NR	0
Lists of state and tribal voluntary cleanup sites								
INDIAN VCP	0.500		0	0	0	NR	NR	0
VCP	0.500		0	0	0	NR	NR	0
Lists of state and tribal brownfield sites								
BROWNFIELDS	0.500		0	0	0	NR	NR	0
ADDITIONAL ENVIRONMENTAL RECORDS								
Local Brownfield lists								
US BROWNFIELDS	0.500		0	0	0	NR	NR	0
Local Lists of Landfill / Solid Waste Disposal Sites								
WMUDS/SWAT	0.500		0	0	0	NR	NR	0
SWRCY	0.500		0	0	0	NR	NR	0
HAULERS	TP		NR	NR	NR	NR	NR	0
INDIAN ODI	0.500		0	0	0	NR	NR	0
ODI	0.500		0	0	0	NR	NR	0
DEBRIS REGION 9	0.500		0	0	0	NR	NR	0
IHS OPEN DUMPS	0.500		0	0	0	NR	NR	0
Local Lists of Hazardous waste / Contaminated Sites								
US HIST CDL	TP		NR	NR	NR	NR	NR	0
AOCONCERN	1.000		0	0	0	1	NR	1
HIST Cal-Sites	1.000		0	0	1	1	NR	2
SCH	0.250		0	0	NR	NR	NR	0
CDL	TP		NR	NR	NR	NR	NR	0
Toxic Pits	1.000		0	0	0	0	NR	0
CERS HAZ WASTE	0.250		4	0	NR	NR	NR	4
US CDL	TP		NR	NR	NR	NR	NR	0
Local Lists of Registered Storage Tanks								
SWEEPS UST	0.250		3	1	NR	NR	NR	4
HIST UST	0.250		5	1	NR	NR	NR	6
CERS TANKS	0.250		2	0	NR	NR	NR	2
CA FID UST	0.250		3	1	NR	NR	NR	4

MAP FINDINGS SUMMARY

Database	Search Distance (Miles)	Target Property	< 1/8	1/8 - 1/4	1/4 - 1/2	1/2 - 1	> 1	Total Plotted
Local Land Records								
LIENS	TP		NR	NR	NR	NR	NR	0
LIENS 2	TP		NR	NR	NR	NR	NR	0
DEED	0.500		0	0	0	NR	NR	0
Records of Emergency Release Reports								
HMIRS	TP		NR	NR	NR	NR	NR	0
CHMIRS	TP		NR	NR	NR	NR	NR	0
LDS	TP		NR	NR	NR	NR	NR	0
MCS	TP		NR	NR	NR	NR	NR	0
SPILLS 90	TP		NR	NR	NR	NR	NR	0
Other Ascertainable Records								
RCRA NonGen / NLR	0.250		6	5	NR	NR	NR	11
FUDS	1.000		0	0	0	1	NR	1
DOD	1.000		0	0	0	0	NR	0
SCRD DRYCLEANERS	0.500		0	0	0	NR	NR	0
US FIN ASSUR	TP		NR	NR	NR	NR	NR	0
EPA WATCH LIST	TP		NR	NR	NR	NR	NR	0
2020 COR ACTION	0.250		0	0	NR	NR	NR	0
TSCA	TP		NR	NR	NR	NR	NR	0
TRIS	TP		NR	NR	NR	NR	NR	0
SSTS	TP		NR	NR	NR	NR	NR	0
ROD	1.000		0	0	0	0	NR	0
RMP	TP		NR	NR	NR	NR	NR	0
RAATS	TP		NR	NR	NR	NR	NR	0
PRP	TP		NR	NR	NR	NR	NR	0
PADS	TP		NR	NR	NR	NR	NR	0
ICIS	TP		NR	NR	NR	NR	NR	0
FTTS	TP		NR	NR	NR	NR	NR	0
MLTS	TP		NR	NR	NR	NR	NR	0
COAL ASH DOE	TP		NR	NR	NR	NR	NR	0
COAL ASH EPA	0.500		0	0	0	NR	NR	0
PCB TRANSFORMER	TP		NR	NR	NR	NR	NR	0
RADINFO	TP		NR	NR	NR	NR	NR	0
HIST FTTS	TP		NR	NR	NR	NR	NR	0
DOT OPS	TP		NR	NR	NR	NR	NR	0
CONSENT	1.000		0	0	0	0	NR	0
INDIAN RESERV	1.000		0	0	0	0	NR	0
FUSRAP	1.000		0	0	0	0	NR	0
UMTRA	0.500		0	0	0	NR	NR	0
LEAD SMELTERS	TP		NR	NR	NR	NR	NR	0
US AIRS	TP		NR	NR	NR	NR	NR	0
US MINES	0.250		0	0	NR	NR	NR	0
ABANDONED MINES	0.250		0	0	NR	NR	NR	0
MINES MRDS	0.250		0	0	NR	NR	NR	0
FINDS	TP		NR	NR	NR	NR	NR	0
DOCKET HWC	TP		NR	NR	NR	NR	NR	0
ECHO	TP		NR	NR	NR	NR	NR	0
UXO	1.000		0	0	0	0	NR	0

MAP FINDINGS SUMMARY

Database	Search Distance (Miles)	Target Property	< 1/8	1/8 - 1/4	1/4 - 1/2	1/2 - 1	> 1	Total Plotted
FUELS PROGRAM	0.250		0	0	NR	NR	NR	0
PFAS NPL	0.250		0	0	NR	NR	NR	0
PFAS FEDERAL SITES	0.250		0	0	NR	NR	NR	0
PFAS TSCA	0.250		0	0	NR	NR	NR	0
PFAS TRIS	0.250		0	0	NR	NR	NR	0
PFAS RCRA MANIFEST	0.250		0	0	NR	NR	NR	0
PFAS ATSDR	0.250		0	0	NR	NR	NR	0
PFAS WQP	0.250		0	0	NR	NR	NR	0
PFAS NPDES	0.250		0	0	NR	NR	NR	0
PFAS ECHO	0.250		0	0	NR	NR	NR	0
PFAS ECHO FIRE TRAINING	0.250		0	0	NR	NR	NR	0
PFAS PART 139 AIRPORT	0.250		0	0	NR	NR	NR	0
AQUEOUS FOAM NRC	0.250		0	0	NR	NR	NR	0
BIOSOLIDS	TP		NR	NR	NR	NR	NR	0
PFAS	0.250		0	0	NR	NR	NR	0
AQUEOUS FOAM	0.250		0	0	NR	NR	NR	0
CA BOND EXP. PLAN	1.000		0	0	0	0	NR	0
CHROME PLATING	0.500		0	0	0	NR	NR	0
Cortese	0.500		3	1	6	NR	NR	10
CUPA Listings	0.250		0	0	NR	NR	NR	0
DRYCLEANERS	0.250		1	4	NR	NR	NR	5
EMI	TP		NR	NR	NR	NR	NR	0
ENF	TP		NR	NR	NR	NR	NR	0
Financial Assurance	TP		NR	NR	NR	NR	NR	0
ICE	TP		NR	NR	NR	NR	NR	0
HIST CORTESE	0.500		2	1	6	NR	NR	9
LOS ANGELES CO. HMS	TP		NR	NR	NR	NR	NR	0
HWP	1.000		0	0	0	2	NR	2
HWT	0.250		0	0	NR	NR	NR	0
HWTS	TP	1	NR	NR	NR	NR	NR	1
HAZNET	TP	1	NR	NR	NR	NR	NR	1
LOS ANGELES CO LF METHANE	0.500		0	0	0	NR	NR	0
MINES	0.250		0	0	NR	NR	NR	0
MWMP	0.250		0	0	NR	NR	NR	0
NPDES	TP		NR	NR	NR	NR	NR	0
PEST LIC	TP		NR	NR	NR	NR	NR	0
PROC	0.500		0	0	0	NR	NR	0
Notify 65	1.000		0	0	0	0	NR	0
HAZMAT LA	0.250		0	0	NR	NR	NR	0
HAZMAT	0.250		0	0	NR	NR	NR	0
LA Co. Site Mitigation	TP		NR	NR	NR	NR	NR	0
UIC	TP		NR	NR	NR	NR	NR	0
UIC GEO	TP		NR	NR	NR	NR	NR	0
WASTEWATER PITS	0.500		0	0	0	NR	NR	0
WDS	TP		NR	NR	NR	NR	NR	0
WIP	0.250		3	4	NR	NR	NR	7
MILITARY PRIV SITES	TP		NR	NR	NR	NR	NR	0
PROJECT	TP		NR	NR	NR	NR	NR	0
WDR	TP		NR	NR	NR	NR	NR	0
CIWQS	TP		NR	NR	NR	NR	NR	0
CERS	TP		NR	NR	NR	NR	NR	0

MAP FINDINGS SUMMARY

Database	Search Distance (Miles)	Target Property	< 1/8	1/8 - 1/4	1/4 - 1/2	1/2 - 1	> 1	Total Plotted
NON-CASE INFO	TP		NR	NR	NR	NR	NR	0
OTHER OIL GAS	TP		NR	NR	NR	NR	NR	0
PROD WATER PONDS	TP		NR	NR	NR	NR	NR	0
SAMPLING POINT	TP		NR	NR	NR	NR	NR	0
WELL STIM PROJ	TP		NR	NR	NR	NR	NR	0
EDR HIGH RISK HISTORICAL RECORDS								
EDR Exclusive Records								
EDR MGP	1.000		0	0	1	0	NR	1
EDR Hist Auto	0.125		5	NR	NR	NR	NR	5
EDR Hist Cleaner	0.125		1	NR	NR	NR	NR	1
EDR RECOVERED GOVERNMENT ARCHIVES								
Exclusive Recovered Govt. Archives								
RGA LF	TP		NR	NR	NR	NR	NR	0
RGA LUST	TP		NR	NR	NR	NR	NR	0
- Totals --		2	48	28	28	13	0	119

NOTES:

TP = Target Property

NR = Not Requested at this Search Distance

Sites may be listed in more than one database

A1 Target Property — **ALHAMBRA HEALTH CENTER**, **612 W SHORB ST**, **ALHAMBRA, CA 91803** — **HWTS** **S112945401**; **HAZNET** **N/A**

Site 1 of 10 in cluster A

Actual: 429 ft.

HWTS:

Name:	ALHAMBRA HEALTH CENTER
Address:	612 W SHORB ST
Address 2:	Not reported
City,State,Zip:	ALHAMBRA, CA 91803
EPA ID:	CAC002590283
Inactive Date:	11/06/2005
Create Date:	05/09/2005
Last Act Date:	Not reported
Mailing Name:	Not reported
Mailing Address:	10953 RAMONA BLVD
Mailing Address 2:	Not reported
Mailing City,State,Zip:	EL MONTE, CA 91731
Owner Name:	LOS ANGELES COUNTY DEPT OF HEALTH
Owner Address:	10953 RAMONA BLVD
Owner Address 2:	Not reported
Owner City,State,Zip:	EL MONTE, CA 91731
Owner Phone:	Not reported
Owner Fax:	Not reported
Contact Name:	DANNY CRISOSTOMO
Contact Address:	900 S FREMONT AVE 5TH FL
Contact Address 2:	Not reported
City,State,Zip:	ALHAMBRA, CA 91803
Contact Phone:	Not reported
Contact Fax:	Not reported
Facility Status:	Inactive
Facility Type:	TEMPORARY
Category:	STATE
Latitude:	34.079472
Longitude:	-118.129523

HAZNET:

Name:	ALHAMBRA HEALTH CENTER
Address:	612 W SHORB ST
Address 2:	Not reported
City,State,Zip:	ALHAMBRA, CA 918030000
Contact:	DANNY CRISOSTOMO
Telephone:	6263003287
Mailing Name:	Not reported
Mailing Address:	10953 RAMONA BLVD
Year:	2005
Gepaid:	CAC002590283
TSD EPA ID:	CAD009007626
CA Waste Code:	151 - Asbestos containing waste
Disposal Method:	D80 - Disposal, Land Fill
Tons:	0.8428
Year:	2005
Gepaid:	CAC002590283
TSD EPA ID:	CAD028409019
CA Waste Code:	352 - Other organic solids
Disposal Method:	H01 - Transfer Station

ALHAMBRA HEALTH CENTER (Continued) **S112945401**

Tons:	0.01

Additional Info:

Year:	2005
Gen EPA ID:	CAC002590283
Shipment Date:	20050511
Creation Date:	8/17/2005 18:32:59
Receipt Date:	20050520
Manifest ID:	23319077
Trans EPA ID:	CAR000155317
Trans Name:	SPECIALIZED ENVIRONMENTAL INC
Trans 2 EPA ID:	Not reported
Trans 2 Name:	Not reported
TSDF EPA ID:	CAD028409019
Trans Name:	CROSBY & OVERTON
TSDF Alt EPA ID:	CAD028409019
TSDF Alt Name:	Not reported
Waste Code Description:	352 - Other organic solids
RCRA Code:	D008
Meth Code:	H01 - Transfer Station
Quantity Tons:	0.01
Waste Quantity:	20
Quantity Unit:	P
Additional Code 1:	Not reported
Additional Code 2:	Not reported
Additional Code 3:	Not reported
Additional Code 4:	Not reported
Additional Code 5:	Not reported
Shipment Date:	20050511
Creation Date:	7/28/2005 18:30:54
Receipt Date:	20050511
Manifest ID:	23319076
Trans EPA ID:	CAR000155317
Trans Name:	SPECIALIZED ENVIRONMENTAL INC
Trans 2 EPA ID:	Not reported
Trans 2 Name:	Not reported
TSDF EPA ID:	CAD009007626
Trans Name:	AZUSA LAND RECLAMATION
TSDF Alt EPA ID:	CAD009007626
TSDF Alt Name:	Not reported
Waste Code Description:	151 - Asbestos-containing waste
RCRA Code:	Not reported
Meth Code:	D80 - Disposal, Land Fill
Quantity Tons:	0.8428
Waste Quantity:	1
Quantity Unit:	Y
Additional Code 1:	Not reported
Additional Code 2:	Not reported
Additional Code 3:	Not reported
Additional Code 4:	Not reported
Additional Code 5:	Not reported

Areas of Concern
NNE
1/2-1
5249 ft.

SAN GABRIEL VALLEY

BALDWIN PARK, CA

AOCONCERN **CCA0000001**
N/A

AOC:
Description: San Gabriel Valley areas where VOC contamination is at or above the MCL as designated by region 9 EPA office.

NPL
Region
NW
1/4-1/2
1561 ft.

SAN GABRIEL VALLEY (AREA 3)
MAIN ST & GAFIELD AVE
ALHAMBRA, CA 91801

NPL **1000114962**
SEMS **CAD980818579**
PRP

NPL:
EPA Region: 9
EPA ID: CAD980818579
Site ID: 902093
Name: SAN GABRIEL VALLEY (AREA 3)
Address: MAIN ST & GAFIELD AVE
City,State,Zip: ALHAMBRA, CA 91801
Federal: N
Final Date: 1984-05-08 00:00:00
Latitude: 34.1
Longitude: -118.125
Site Score: 28.899999999999999
NAI: Not reported
Native American Entity: Not reported

Substance as of 08/2019:
NPL Status: Currently on the Final NPL
Substance ID: Not reported
CAS Number: Not reported
Substance: Not reported
Pathway: Not reported
Scoring: Not reported

NPL Status: Currently on the Final NPL
Substance ID: U228
CAS Number: 79-01-6
Substance: TRICHLOROETHYLENE (TCE)
Pathway: GROUND WATER PATHWAY
Scoring: 4

Summary Details:

Conditions at listing September 1983): San Gabriel Valley Area 3) is a ground water plume that runs along the axis of the west fork of the Alhambra Creek in the San Gabriel ground water basin in Alhambra, Los Angeles County, California. The plume is about 2 miles long and 1 mile wide. Ground water is contaminated with trichloroethylene TCE) and perchloroethylene PCE), according to analyses by State agencies and local water companies. Many public wells in the area exceedthe EPA Suggested No Adverse Response Levels SNARL) for TCE and PCE. Approximately 100,000 people are affected. Cities and public water companies in the area have tested to ensure that their water supplies contain less than 5 parts billion ppb) of TCE, a level considered safe for human consumption. When alternative methods of reducing the TCE level below 5 ppb are not effective, wells are removed from service.
Status June 1984): A supplemental sampling program of contaminated wells

SAN GABRIEL VALLEY (AREA 3) (Continued) **1000114962**

will begin soon to get a snapshot view of the degree of contamination. The State Department of Health Services and EPA are preparing to initiate a remedial investigation/ feasibility study to determine the aerial and vertical extent of contamination and to develop alternatives for treatment and management of the problem. EPA continues its investigation to identify sources of the contamination. This site, along with the three other San Gabriel Valley sites,was added to the NPL in May 1984 because it involves a serious problem that required taking immediate remedial action.

Category as of 08/2019:
NPL Status: Currently on the Final NPL
Category Description: Depth To Aquifer-<= 10 Feet
Category Value: 1

NPL Status: Currently on the Final NPL
Category Description: Distance To Nearest Population-> 0 And <= 1/4 Mile
Category Value: 10

Narratives as of 08/2019:
NPL Name: SAN GABRIEL VALLEY (AREA 3)

Site as of 08/2019:
EPA Region: 09
Site ID: 0902093
Site Status: F
Federal Site: N
Date Deleted: Not reported
Date Finalized: 05/08/84
Date Proposed: 09/08/83

Site Status as of 08/2019:
Proposed Date: 09/08/1983
Final Date: 05/08/1984
Deleted Date: Not reported
NPL Status: Final

Narr:
Site Name: San Gabriel Valley (Area 3)
Site EPA ID: CAD980818579
Listing Date: 5/8/1984
Site Score: 28.9
Federal Facility Indicator: No
Site List URL: https://semspub.epa.gov/src/document/09/2400234
Site Progress URL: https://cumulis.epa.gov/supercpad/cursites/csitinfo.cfm?id=0902093
Federal Register URL: https://semspub.epa.gov/src/document/11/189626
Site Location URL: https://epa.maps.arcgis.com/apps/webappviewer/index.html?id=33cebcdfdd1b4c3a8b51d416956c41f1&query=Superfund_National_Priorities_List__NPL__Sites_with_Status_Information_7557,SITE_EPA_ID=%27CAD980818579%27

SEMS:
Site ID: 0902093
EPA ID: CAD980818579
Name: SAN GABRIEL VALLEY (AREA 3)

SAN GABRIEL VALLEY (AREA 3) (Continued) **1000114962**

Address: MAIN ST & GAFIELD AVE
Address 2: Not reported
City,State,Zip: ALHAMBRA, CA 91801
Cong District: 27,31
FIPS Code: 06037
Latitude: +34.100000
Longitude: -118.125000
FF: N
NPL: Currently on the Final NPL
Non NPL Status: Not reported

SEMS Detail:

Region: 09
Site ID: 0902093
EPA ID: CAD980818579
Site Name: SAN GABRIEL VALLEY (AREA 3)
NPL: F
FF: N
OU: 00
Action Code: RS
Action Name: RV ASSESS
SEQ: 1
Start Date: 1991-12-27 05:00:00
Finish Date: 1991-12-27 05:00:00
Qual: Not reported
Current Action Lead: EPA Perf

Region: 09
Site ID: 0902093
EPA ID: CAD980818579
Site Name: SAN GABRIEL VALLEY (AREA 3)
NPL: F
FF: N
OU: 00
Action Code: NP
Action Name: PROPOSED
SEQ: 1
Start Date: 1983-09-08 04:00:00
Finish Date: 1983-09-08 04:00:00
Qual: Not reported
Current Action Lead: EPA Perf

Region: 09
Site ID: 0902093
EPA ID: CAD980818579
Site Name: SAN GABRIEL VALLEY (AREA 3)
NPL: F
FF: N
OU: 00
Action Code: PA
Action Name: PA
SEQ: 1
Start Date: 1983-09-01 04:00:00
Finish Date: 1983-09-01 04:00:00
Qual: H
Current Action Lead: EPA Perf

Region: 09

SAN GABRIEL VALLEY (AREA 3) (Continued) **1000114962**

Site ID:	0902093
EPA ID:	CAD980818579
Site Name:	SAN GABRIEL VALLEY (AREA 3)
NPL:	F
FF:	N
OU:	00
Action Code:	NF
Action Name:	NPL FINL
SEQ:	1
Start Date:	1984-05-08 05:00:00
Finish Date:	1984-05-08 05:00:00
Qual:	Not reported
Current Action Lead:	EPA Perf

Region:	09
Site ID:	0902093
EPA ID:	CAD980818579
Site Name:	SAN GABRIEL VALLEY (AREA 3)
NPL:	F
FF:	N
OU:	00
Action Code:	HR
Action Name:	HAZRANK
SEQ:	1
Start Date:	1983-09-01 04:00:00
Finish Date:	1983-09-01 04:00:00
Qual:	Not reported
Current Action Lead:	EPA Perf

Region:	09
Site ID:	0902093
EPA ID:	CAD980818579
Site Name:	SAN GABRIEL VALLEY (AREA 3)
NPL:	F
FF:	N
OU:	00
Action Code:	CR
Action Name:	CI
SEQ:	1
Start Date:	1984-05-01 05:00:00
Finish Date:	Not reported
Qual:	Not reported
Current Action Lead:	EPA Perf

Region:	09
Site ID:	0902093
EPA ID:	CAD980818579
Site Name:	SAN GABRIEL VALLEY (AREA 3)
NPL:	F
FF:	N
OU:	00
Action Code:	AS
Action Name:	AIR SRVY
SEQ:	1
Start Date:	2009-06-09 05:00:00
Finish Date:	2016-02-18 05:00:00
Qual:	Not reported

SAN GABRIEL VALLEY (AREA 3) (Continued) **1000114962**

Current Action Lead: EPA Perf

Region: 09
Site ID: 0902093
EPA ID: CAD980818579
Site Name: SAN GABRIEL VALLEY (AREA 3)
NPL: F
FF: N
OU: 00
Action Code: CR
Action Name: CI
SEQ: 2
Start Date: 2004-05-31 04:00:00
Finish Date: 2004-05-31 04:00:00
Qual: Not reported
Current Action Lead: EPA Perf

Region: 09
Site ID: 0902093
EPA ID: CAD980818579
Site Name: SAN GABRIEL VALLEY (AREA 3)
NPL: F
FF: N
OU: 01
Action Code: MA
Action Name: ST COOP
SEQ: 3
Start Date: 2023-05-01 05:00:00
Finish Date: Not reported
Qual: Not reported
Current Action Lead: EPA Perf

Region: 09
Site ID: 0902093
EPA ID: CAD980818579
Site Name: SAN GABRIEL VALLEY (AREA 3)
NPL: F
FF: N
OU: 00
Action Code: SI
Action Name: SI
SEQ: 2
Start Date: 1983-03-01 05:00:00
Finish Date: 1983-09-01 04:00:00
Qual: H
Current Action Lead: EPA Perf

Region: 09
Site ID: 0902093
EPA ID: CAD980818579
Site Name: SAN GABRIEL VALLEY (AREA 3)
NPL: F
FF: N
OU: 01
Action Code: EE
Action Name: EE/CA
SEQ: 1

SAN GABRIEL VALLEY (AREA 3) (Continued) **1000114962**

Start Date:	2005-09-26 04:00:00
Finish Date:	2008-10-21 04:00:00
Qual:	Not reported
Current Action Lead:	EPA Perf
Region:	09
Site ID:	0902093
EPA ID:	CAD980818579
Site Name:	SAN GABRIEL VALLEY (AREA 3)
NPL:	F
FF:	N
OU:	01
Action Code:	AR
Action Name:	ADMIN REC
SEQ:	1
Start Date:	2003-03-20 05:00:00
Finish Date:	Not reported
Qual:	Not reported
Current Action Lead:	EPA Perf
Region:	09
Site ID:	0902093
EPA ID:	CAD980818579
Site Name:	SAN GABRIEL VALLEY (AREA 3)
NPL:	F
FF:	N
OU:	00
Action Code:	TG
Action Name:	TA GRANT
SEQ:	1
Start Date:	2006-11-01 05:00:00
Finish Date:	Not reported
Qual:	Not reported
Current Action Lead:	EPA Perf
Region:	09
Site ID:	0902093
EPA ID:	CAD980818579
Site Name:	SAN GABRIEL VALLEY (AREA 3)
NPL:	F
FF:	N
OU:	01
Action Code:	CO
Action Name:	RI/FS
SEQ:	1
Start Date:	1999-07-12 04:00:00
Finish Date:	Not reported
Qual:	Not reported
Current Action Lead:	EPA Perf
Region:	09
Site ID:	0902093
EPA ID:	CAD980818579
Site Name:	SAN GABRIEL VALLEY (AREA 3)
NPL:	F
FF:	N
OU:	00

SAN GABRIEL VALLEY (AREA 3) (Continued) **1000114962**

Action Code:	RV
Action Name:	RMVL
SEQ:	1
Start Date:	2020-01-24 06:00:00
Finish Date:	2020-01-29 06:00:00
Qual:	S
Current Action Lead:	EPA Perf
Region:	09
Site ID:	0902093
EPA ID:	CAD980818579
Site Name:	SAN GABRIEL VALLEY (AREA 3)
NPL:	F
FF:	N
OU:	00
Action Code:	RS
Action Name:	RV ASSESS
SEQ:	2
Start Date:	2020-01-24 06:00:00
Finish Date:	2020-01-24 06:00:00
Qual:	Not reported
Current Action Lead:	EPA Perf
Region:	09
Site ID:	0902093
EPA ID:	CAD980818579
Site Name:	SAN GABRIEL VALLEY (AREA 3)
NPL:	F
FF:	N
OU:	00
Action Code:	MA
Action Name:	ST COOP
SEQ:	2
Start Date:	2018-04-08 05:00:00
Finish Date:	Not reported
Qual:	Not reported
Current Action Lead:	EPA Perf
Region:	09
Site ID:	0902093
EPA ID:	CAD980818579
Site Name:	SAN GABRIEL VALLEY (AREA 3)
NPL:	F
FF:	N
OU:	00
Action Code:	DS
Action Name:	DISCVRY
SEQ:	1
Start Date:	1980-04-01 05:00:00
Finish Date:	1980-04-01 05:00:00
Qual:	Not reported
Current Action Lead:	St Perf
Region:	09
Site ID:	0902093
EPA ID:	CAD980818579
Site Name:	SAN GABRIEL VALLEY (AREA 3)

SAN GABRIEL VALLEY (AREA 3) (Continued) **1000114962**

NPL:	F
FF:	N
OU:	00
Action Code:	SI
Action Name:	SI
SEQ:	1
Start Date:	1983-03-01 05:00:00
Finish Date:	1983-09-01 04:00:00
Qual:	H
Current Action Lead:	St Perf

Region:	09
Site ID:	0902093
EPA ID:	CAD980818579
Site Name:	SAN GABRIEL VALLEY (AREA 3)
NPL:	F
FF:	N
OU:	00
Action Code:	MA
Action Name:	ST COOP
SEQ:	1
Start Date:	2006-09-18 04:00:00
Finish Date:	2010-06-30 05:00:00
Qual:	Not reported
Current Action Lead:	St Perf

PRP:

PRP Name:
A & J SYSTEMS
A&E PLASTICS CO.
A-1 ORNAMENTAL IRON
ACORN ENGINEERING CO.
ACROMIL
ADAMS AND COLTRIN, INC.
ADAMS CAMPBELL CO., LTD.
ADVANCED HEAT TECHNOLOGY CORP.
AEROJET ELECTROSYSTEMS
AEROJET-GENERAL CORP.
AEROSOL SERVICES COMPANY
AIR DISTRIBUTION PRODUCTS, INC.
ALLFAST FASTENING SYSTEMS, INC.
ALLIED PHOTO PRODUCTS INC.
ALLSTATE INSURANCE CO.
AMERICAN SHEDS INC.
ANDREW WREN
ARCADIA MACHINE AND TOOL
AREMAC ASSOCIATES
AREMAC HEAT TREATING,INC.

Click this hyperlink while viewing on your computer to access
169 additional PRP: record(s) in the EDR Site Report.

A2
SSE
< 1/8
0.020 mi.
103 ft.

SERVICE STATION 0801
601 W VALLEY BLVD
ALHAMBRA, CA 91803

Site 2 of 10 in cluster A

HIST UST **U001570873**
N/A

Relative:
Lower

Actual:
425 ft.

HIST UST:

Name:	SERVICE STATION 0801
Address:	601 W VALLEY BLVD
City,State,Zip:	ALHAMBRA, CA 91803
File Number:	Not reported
URL:	Not reported
Region:	STATE
Facility ID:	00000003996
Facility Type:	Gas Station
Other Type:	Not reported
Contact Name:	ROBERT A. CRISWELL
Telephone:	8182843884
Owner Name:	UNION OIL COMPANY OF CALIFORNI
Owner Address:	3701 WILSHIRE BOULEVARD-SUITE
Owner City,St,Zip:	LOS ANGELES, CA 90010
Total Tanks:	0003
Tank Num:	001
Container Num:	0801-4
Year Installed:	1971
Tank Capacity:	00000550
Tank Used for:	WASTE
Type of Fuel:	WASTE OIL
Container Construction Thickness:	Not reported
Leak Detection:	Stock Inventor, Pressure Test, 10
Tank Num:	002
Container Num:	0801-2
Year Installed:	1971
Tank Capacity:	00000000
Tank Used for:	PRODUCT
Type of Fuel:	PREMIUM
Container Construction Thickness:	Not reported
Leak Detection:	Stock Inventor, Pressure Test, 10
Tank Num:	003
Container Num:	0801-1
Year Installed:	1971
Tank Capacity:	00009940
Tank Used for:	PRODUCT
Type of Fuel:	UNLEADED
Container Construction Thickness:	Not reported
Leak Detection:	Stock Inventor, Pressure Test, 10

A3 **LEO'S UNION SERVICE** **EDR Hist Auto** **1008991915**
SSE **601 W VALLEY BLVD** **N/A**
< 1/8 **ALHAMBRA, CA 91800**
0.020 mi.
103 ft. **Site 3 of 10 in cluster A**

Relative: EDR Hist Auto
Lower

Actual:
425 ft.

Year:	Name:	Type:
1956	LEO'S UNION SERVICE	Not reported
1956	LEO'S UNION SERVICE	Not reported
1956	LEO'S UNION SERVICE	Not reported
1968	MUNSEE LEO UNION SERVICE STATIO	Not reported
1968	MUNSEE LEO UNION SERVICE STATIO	Not reported
1969	MUNSEE LEO UNION SERVICE STATIO	Not reported
1969	MUNSEE LEO	Gasoline Service Stations
1970	MUNSEE LEO	Gasoline Service Stations
1971	MUNSEE LEO	Gasoline Service Stations
1972	MUNSEE LEO & C A UN OIL DEALRS	Gasoline Service Stations
1973	CRISWELL ALLEN	Gasoline Service Stations
1974	CRISWELL ALLAN	Gasoline Service Stations
1975	CRISWELL ALLEN	Gasoline Service Stations
1976	CRISWELL ALLEN	Gasoline Service Stations
1977	CRISWELL ALLEN	Gasoline Service Stations
1978	CRISWELL ALLEN	Gasoline Service Stations
1979	CRISWELL ALLEN	Gasoline Service Stations
1980	CRISWELL ALLEN	Gasoline Service Stations
1982	CRISWELL ALLEN	Gasoline Service Stations
1983	CRISWELL ALLEN	Gasoline Service Stations
1985	CRISWELL ALAN	Gasoline Service Stations
1986	CRISWELL ALAN	Gasoline Service Stations
1987	CRISWELL ALAN	Gasoline Service Stations
1988	CRISWELL ALAN	Gasoline Service Stations
1989	PRESTONS UNOCAL SERVICE	Gasoline Service Stations
1994	GULESSERIAN GEORGE	Gasoline Service Stations
1995	GULESSERIAN GEORGE	Gasoline Service Stations
1997	AUTO PULSE	Gasoline Service Stations
1998	SERVICE PROS UNOCAL 76	Not reported
1998	TOSCO CORP	Gasoline Service Stations
1999	TOSCO CORP	Gasoline Service Stations
2000	AUTO PULSE 76	Gasoline Service Stations
2001	SERVICE PROS UNOCAL 76	Gasoline Service Stations
2001	AUTO PULSE 76	Gasoline Service Stations
2001	H & T UNION 76 NO 3	Gasoline Service Stations
2002	SERVICE PROS UNOCAL 76	Gasoline Service Stations
2002	AUTO PULSE 76	Gasoline Service Stations
2003	AUTO PULSE 76	Gasoline Service Stations
2003	SERVICE PROS UNOCAL 76	Gasoline Service Stations
2004	SERVICE PROS UNOCAL 76	Gasoline Service Stations
2004	AUTO PULSE 76	Gasoline Service Stations
2005	SERVICE PROS UNOCAL 76	Gasoline Service Stations
2005	AUTO PULSE 76	Gasoline Service Stations
2006	SERVICE PROS UNOCAL 76	Gasoline Service Stations
2006	AUTO PULSE 76	Gasoline Service Stations
2007	AUTO PULSE 76	Gasoline Service Stations
2007	SERVICE PROS UNOCAL 76	Gasoline Service Stations
2008	AUTO PULSE 76	Gasoline Service Stations
2008	SERVICE PROS UNOCAL 76	Gasoline Service Stations
2009	AUTO PULSE 76	Gasoline Service Stations

LEO'S UNION SERVICE (Continued) **1008991915**

2009	SERVICE PROS UNOCAL 76	Gasoline Service Stations
2010	SERVICE PROS UNOCAL 76	Gasoline Service Stations
2010	AUTO PULSE 76	Gasoline Service Stations
2011	SERVICE PROS UNOCAL 76	Gasoline Service Stations
2011	AUTO PULSE 76	Gasoline Service Stations
2012	AUTO PULSE 76	Gasoline Service Stations
2012	SERVICE PROS UNOCAL 76	Gasoline Service Stations
2013	AUTO PULSE 76	Gasoline Service Stations
2013	SERVICE PROS UNOCAL 76	Gasoline Service Stations
2014	SERVICE PROS UNOCAL 76	Gasoline Service Stations
2014	AUTO PULSE 76	Gasoline Service Stations

A4 **AUTO PROS 76 #2705602** **CERS HAZ WASTE** **S113101376**
SSE **601 W VALLEY BLVD** **CERS TANKS** **N/A**
< 1/8 **ALHAMBRA, CA 91803** **LOS ANGELES CO. HMS**
0.020 mi. **HWTS**
103 ft. **Site 4 of 10 in cluster A** **HAZNET**
CERS

Relative:
Lower

Actual:
425 ft.

CERS HAZ WASTE:

Name:	AUTO PROS 76 #2705602
Address:	601 W VALLEY BLVD
City,State,Zip:	ALHAMBRA, CA 91803
Site ID:	96093
CERS ID:	10305310
CERS Description:	Hazardous Waste Generator

CERS TANKS:

Name:	AUTO PROS 76 #2705602
Address:	601 W VALLEY BLVD
City,State,Zip:	ALHAMBRA, CA 91803
Site ID:	96093
CERS ID:	10305310
CERS Description:	Underground Storage Tank

LOS ANGELES CO. HMS:

Name:	AUTO PROS 76 #2705602
Address:	601 W VALLEY BLVD
City,State,Zip:	ALHAMBRA, CA 918033230
Region:	LA
Permit Category:	T
Facility Id:	010129-071588
Facility Type:	0
Facility Status:	Permit
Area:	3I
Permit Number:	001010875
Permit Status:	Permit

HWTS:

Name:	H&T UNION 76 #3
Address:	601 W VALLEY BLVD
Address 2:	Not reported
City,State,Zip:	ALHAMBRA, CA 91801
EPA ID:	CAL000194815
Inactive Date:	06/30/2001
Create Date:	01/12/1999

AUTO PROS 76 #2705602 (Continued) **S113101376**

Last Act Date:	Not reported
Mailing Name:	Not reported
Mailing Address:	601 W VALLEY BLVD
Mailing Address 2:	Not reported
Mailing City,State,Zip:	ALHAMBRA, CA 918010000
Owner Name:	HOVANES TOROSIAN
Owner Address:	601 W VALLEY BLVD
Owner Address 2:	Not reported
Owner City,State,Zip:	ALHAMBRA, CA 918010000
Owner Phone:	Not reported
Owner Fax:	Not reported
Contact Name:	HOVANES TOROSIAN/OWNER
Contact Address:	601 W VALLEY BLVD
Contact Address 2:	Not reported
City,State,Zip:	ALHAMBRA, CA 918030000
Contact Phone:	Not reported
Contact Fax:	Not reported
Facility Status:	Inactive
Facility Type:	PERMANENT
Category:	STATE
Latitude:	34.078974
Longitude:	-118.116888

HAZNET:

Name:	H&T UNION 76 #3
Address:	601 W VALLEY BLVD
Address 2:	Not reported
City,State,Zip:	ALHAMBRA, CA 918010000
Contact:	HOVANES TOROSIAN/OWNER
Telephone:	6263008020
Mailing Name:	Not reported
Mailing Address:	601 W VALLEY BLVD
Year:	2000
Gepaid:	CAL000194815
TSD EPA ID:	CAT080013352
CA Waste Code:	222 - Oil/water separation sludge
Disposal Method:	R01 - Recycler
Tons:	1.3844
Year:	1999
Gepaid:	CAL000194815
TSD EPA ID:	CAD099452708
CA Waste Code:	134 - Aqueous solution with total organic residues less than 10 percent
Disposal Method:	R01 - Recycler
Tons:	1.407
Year:	1999
Gepaid:	CAL000194815
TSD EPA ID:	CAT000613893
CA Waste Code:	134 - Aqueous solution with total organic residues less than 10 percent
Disposal Method:	H01 - Transfer Station
Tons:	0.0588

AUTO PROS 76 #2705602 (Continued) **S113101376**

Additional Info:

Year:	2000
Gen EPA ID:	CAL000194815
Shipment Date:	20000901
Creation Date:	10/30/2000 0:00:00
Receipt Date:	20000901
Manifest ID:	99654339
Trans EPA ID:	SCR000075150
Trans Name:	Not reported
Trans 2 EPA ID:	Not reported
Trans 2 Name:	Not reported
TSDF EPA ID:	CAT080013352
Trans Name:	Not reported
TSDF Alt EPA ID:	Not reported
TSDF Alt Name:	Not reported
Waste Code Description:	222 - Oil/water separation sludge
RCRA Code:	Not reported
Meth Code:	R01 - Recycler
Quantity Tons:	1.3844
Waste Quantity:	332
Quantity Unit:	G
Additional Code 1:	Not reported
Additional Code 2:	Not reported
Additional Code 3:	Not reported
Additional Code 4:	Not reported
Additional Code 5:	Not reported

Additional Info:

Year:	1999
Gen EPA ID:	CAL000194815
Shipment Date:	19991209
Creation Date:	2/1/2000 0:00:00
Receipt Date:	19991210
Manifest ID:	99756117
Trans EPA ID:	CAD050099696
Trans Name:	Not reported
Trans 2 EPA ID:	Not reported
Trans 2 Name:	Not reported
TSDF EPA ID:	CAD099452708
Trans Name:	Not reported
TSDF Alt EPA ID:	CAD099452708
TSDF Alt Name:	Not reported
Waste Code Description:	134 - Aqueous solution with <10% total organic residues
RCRA Code:	Not reported
Meth Code:	R01 - Recycler
Quantity Tons:	0.231
Waste Quantity:	55
Quantity Unit:	G
Additional Code 1:	Not reported
Additional Code 2:	Not reported
Additional Code 3:	Not reported
Additional Code 4:	Not reported
Additional Code 5:	Not reported

AUTO PROS 76 #2705602 (Continued) **S113101376**

Shipment Date:	19991209
Creation Date:	2/1/2000 0:00:00
Receipt Date:	19991210
Manifest ID:	99756116
Trans EPA ID:	CAD050099696
Trans Name:	Not reported
Trans 2 EPA ID:	Not reported
Trans 2 Name:	Not reported
TSDF EPA ID:	CAD099452708
Trans Name:	Not reported
TSDF Alt EPA ID:	Not reported
TSDF Alt Name:	Not reported
Waste Code Description:	134 - Aqueous solution with <10% total organic residues
RCRA Code:	Not reported
Meth Code:	R01 - Recycler
Quantity Tons:	0.945
Waste Quantity:	225
Quantity Unit:	G
Additional Code 1:	Not reported
Additional Code 2:	Not reported
Additional Code 3:	Not reported
Additional Code 4:	Not reported
Additional Code 5:	Not reported

Shipment Date:	19990811
Creation Date:	9/21/1999 0:00:00
Receipt Date:	19990811
Manifest ID:	99044187
Trans EPA ID:	ILD984908202
Trans Name:	Not reported
Trans 2 EPA ID:	Not reported
Trans 2 Name:	Not reported
TSDF EPA ID:	CAT000613893
Trans Name:	Not reported
TSDF Alt EPA ID:	Not reported
TSDF Alt Name:	Not reported
Waste Code Description:	134 - Aqueous solution with <10% total organic residues
RCRA Code:	D039
Meth Code:	H01 - Transfer Station
Quantity Tons:	0.0588
Waste Quantity:	14
Quantity Unit:	G
Additional Code 1:	Not reported
Additional Code 2:	Not reported
Additional Code 3:	Not reported
Additional Code 4:	Not reported
Additional Code 5:	Not reported

Shipment Date:	19990625
Creation Date:	8/19/1999 0:00:00
Receipt Date:	19990628
Manifest ID:	99088950
Trans EPA ID:	CAD050099696
Trans Name:	Not reported
Trans 2 EPA ID:	Not reported
Trans 2 Name:	Not reported
TSDF EPA ID:	CAD099452708

AUTO PROS 76 #2705602 (Continued) **S113101376**

Trans Name:	Not reported
TSDF Alt EPA ID:	Not reported
TSDF Alt Name:	Not reported
Waste Code Description:	134 - Aqueous solution with <10% total organic residues
RCRA Code:	Not reported
Meth Code:	R01 - Recycler
Quantity Tons:	0.231
Waste Quantity:	55
Quantity Unit:	G
Additional Code 1:	Not reported
Additional Code 2:	Not reported
Additional Code 3:	Not reported
Additional Code 4:	Not reported
Additional Code 5:	Not reported

CERS:

Name:	AUTO PROS 76 #2705602
Address:	601 W VALLEY BLVD
City,State,Zip:	ALHAMBRA, CA 91803
Site ID:	96093
CERS ID:	10305310
CERS Description:	Chemical Storage Facilities

Violations:

Site ID:	96093
Site Name:	AUTO PROS 76 #2705602
Violation Date:	03-20-2018
Citation:	23 CCR 16 2712 - California Code of Regulations, Title 23, Chapter 16, Section(s) 2712
Violation Description:	Failure to comply with any of the applicable requirements of the permit issued for the operation of the UST system.
Violation Notes:	Returned to compliance on 05/24/2019.
Violation Division:	Los Angeles County Department of Public Works
Violation Program:	UST
Violation Source:	CERS,

Site ID:	96093
Site Name:	AUTO PROS 76 #2705602
Violation Date:	05-24-2019
Citation:	23 CCR 16 2715(a)(2) - California Code of Regulations, Title 23, Chapter 16, Section(s) 2715(a)(2)
Violation Description:	Failure to submit the Underground Storage Tank Statement of Understanding and Compliance Form.
Violation Notes:	Returned to compliance on 04/21/2020. OWNER/OPERATOR AGREEMENT NOT IN CERS; NO CURRENT OSDO IN CERS. NO CTLS FOR 2018 IN HMS.
Violation Division:	Los Angeles County Department of Public Works
Violation Program:	UST
Violation Source:	CERS,

Site ID:	96093
Site Name:	AUTO PROS 76 #2705602
Violation Date:	03-24-2016
Citation:	HSC 6.7 25286(a) - California Health and Safety Code, Chapter 6.7, Section(s) 25286(a)
Violation Description:	Failure to submit an complete and accurate application for a permit to operate an underground storage tank, or for renewal of the permit.
Violation Notes:	Returned to compliance on 10/24/2017.

AUTO PROS 76 #2705602 (Continued) **S113101376**

Violation Division: Los Angeles County Department of Public Works
Violation Program: UST
Violation Source: CERS,

Site ID: 96093
Site Name: AUTO PROS 76 #2705602
Violation Date: 03-20-2018
Citation: 23 CCR 16 2641(h) - California Code of Regulations, Title 23, Chapter 16, Section(s) 2641(h)
Violation Description: Failure to have an approved UST Monitoring Plan.
Violation Notes: Returned to compliance on 05/24/2019.
Violation Division: Los Angeles County Department of Public Works
Violation Program: UST
Violation Source: CERS,

Site ID: 96093
Site Name: AUTO PROS 76 #2705602
Violation Date: 03-24-2016
Citation: 23 CCR 16 2712(i) - California Code of Regulations, Title 23, Chapter 16, Section(s) 2712(i)
Violation Description: Failure to maintain on site an approved monitoring plan.
Violation Notes: Returned to compliance on 10/24/2017.
Violation Division: Los Angeles County Department of Public Works
Violation Program: UST
Violation Source: CERS,

Site ID: 96093
Site Name: AUTO PROS 76 #2705602
Violation Date: 05-24-2019
Citation: 23 CCR 16 2712 - California Code of Regulations, Title 23, Chapter 16, Section(s) 2712
Violation Description: Failure to comply with any of the applicable requirements of the permit issued for the operation of the UST system.
Violation Notes: Returned to compliance on 04/21/2020. OWNER/OPERATOR AGREEMENT NOT IN CERS; NO CURRENT OSDO IN CERS. NO CTLS FOR 2018 IN HMS.
Violation Division: Los Angeles County Department of Public Works
Violation Program: UST
Violation Source: CERS,

Site ID: 96093
Site Name: AUTO PROS 76 #2705602
Violation Date: 03-19-2020
Citation: 23 CCR 16 2712 - California Code of Regulations, Title 23, Chapter 16, Section(s) 2712
Violation Description: Failure to comply with any of the applicable requirements of the permit issued for the operation of the UST system.
Violation Notes: Returned to compliance on 03/02/2022. OVFL DATED 02/25/19 CHECKED OFF BALL FLOAT INSTEAD OF FLAPPER VALVE. WASTE OIL TANK INFO HAD ERRORS.OSDO MISSING.OWN/OP EXEMPT. MUST SUBMIT CORRECTED OVFL.MUST MAKE CORRECTIONS TO WASTE OIL TANK INFO AND UPLOAD CURRENT OSDO FORMS.MUST CHANGE OWN/OP TO EXEMPT.
Violation Division: Los Angeles County Department of Public Works
Violation Program: UST
Violation Source: CERS,

Site ID: 96093
Site Name: AUTO PROS 76 #2705602

AUTO PROS 76 #2705602 (Continued) **S113101376**

Violation Date: 03-20-2018
Citation: HSC 6.7 25299(a)(9) - California Health and Safety Code, Chapter 6.7, Section(s) 25299(a)(9)
Violation Description: Leak detection equipment disabled or tampered with in a manner that would prevent the monitoring system from detecting and/or alerting the owner/operator of a leak.
Violation Notes: Returned to compliance on 05/24/2019.
Violation Division: Los Angeles County Department of Public Works
Violation Program: UST
Violation Source: CERS,

Site ID: 96093
Site Name: AUTO PROS 76 #2705602
Violation Date: 05-17-2017
Citation: 23 CCR 16 2641(h) - California Code of Regulations, Title 23, Chapter 16, Section(s) 2641(h)
Violation Description: Failure to have an approved UST Monitoring Plan.
Violation Notes: Returned to compliance on 10/24/2017.
Violation Division: Los Angeles County Department of Public Works
Violation Program: UST
Violation Source: CERS,

Site ID: 96093
Site Name: AUTO PROS 76 #2705602
Violation Date: 03-20-2018
Citation: 23 CCR 16 2712(i) - California Code of Regulations, Title 23, Chapter 16, Section(s) 2712(i)
Violation Description: Failure to have current UST Monitoring Plan available on site.
Violation Notes: Returned to compliance on 05/24/2019.
Violation Division: Los Angeles County Department of Public Works
Violation Program: UST
Violation Source: CERS,

Site ID: 96093
Site Name: AUTO PROS 76 #2705602
Violation Date: 05-17-2017
Citation: 23 CCR 16 2712(i) - California Code of Regulations, Title 23, Chapter 16, Section(s) 2712(i)
Violation Description: Failure to have a UST Monitoring Plan available on site.
Violation Notes: Returned to compliance on 10/24/2017.
Violation Division: Los Angeles County Department of Public Works
Violation Program: UST
Violation Source: CERS,

Site ID: 96093
Site Name: AUTO PROS 76 #2705602
Violation Date: 03-19-2020
Citation: 23 CCR 16 2638(d) - California Code of Regulations, Title 23, Chapter 16, Section(s) 2638(d)
Violation Description: Failure to submit the Monitoring System Certification Form to the UPA within 30 days of completion of the test.
Violation Notes: Returned to compliance on 03/02/2022. OVFL DATED 02/25/19 CHECKED OFF BALL FLOAT INSTEAD OF FLAPPER VALVE. WASTE OIL TANK INFO HAD ERRORS.OSDO MISSING.OWN/OP EXEMPT. MUST SUBMIT CORRECTED OVFL.MUST MAKE CORRECTIONS TO WASTE OIL TANK INFO AND UPLOAD CURRENT OSDO FORMS.MUST CHANGE OWN/OP TO EXEMPT.
Violation Division: Los Angeles County Department of Public Works

AUTO PROS 76 #2705602 (Continued) **S113101376**

Violation Program: UST
Violation Source: CERS,

Site ID: 96093
Site Name: AUTO PROS 76 #2705602
Violation Date: 03-24-2016
Citation: HSC 6.75 25299.30-25299.34 - California Health and Safety Code, Chapter 6.75, Section(s) 25299.30-25299.34
Violation Description: Failure to submit and maintain complete and current Certification of Financial Responsibility or other mechanism of financial assurance.
Violation Notes: Returned to compliance on 10/24/2017.
Violation Division: Los Angeles County Department of Public Works
Violation Program: UST
Violation Source: CERS,

Site ID: 96093
Site Name: AUTO PROS 76 #2705602
Violation Date: 05-24-2019
Citation: HSC 6.7 25284(a)(3)(A)&(B) - California Health and Safety Code, Chapter 6.7, Section(s) 25284(a)(3)(A)&(B)
Violation Description: Failure to implement or maintain a written agreement between the UST owner and operator.
Violation Notes: Returned to compliance on 04/21/2020. OWNER/OPERATOR AGREEMENT NOT IN CERS; NO CURRENT OSDO IN CERS. NO CTLS FOR 2018 IN HMS.
Violation Division: Los Angeles County Department of Public Works
Violation Program: UST
Violation Source: CERS,

Site ID: 96093
Site Name: AUTO PROS 76 #2705602
Violation Date: 01-10-2022
Citation: 22 CCR 12 66262.12 - California Code of Regulations, Title 22, Chapter 12, Section(s) 66262.12
Violation Description: Failure to obtain an Identification Number prior to treating, storing, disposing of, transporting or offering for transportation any hazardous waste.
Violation Notes: OBSERVATION: The generator has not obtained an Identification Number to manage hazardous waste. A hazardous waste generator shall not treat, store, dispose of, transport or offer for transportation, hazardous waste without obtaining an Identification Number. Observed EPA ID number for facility CAL000194815 -H&T UNION 76 #3 lists old owner HOVANES TOROSIAN CORRECTIVE ACTION: Submit documentation to the CUPA demonstrating that you have obtained an Identification Number.
Violation Division: Los Angeles County Fire Department
Violation Program: HW
Violation Source: CERS,

Site ID: 96093
Site Name: AUTO PROS 76 #2705602
Violation Date: 05-17-2017
Citation: 23 CCR 16 2712(f) - California Code of Regulations, Title 23, Chapter 16, Section(s) 2712(f)
Violation Description: Failure to implement the corrections specified in the inspection report within 30 calendar days of receiving an inspection report from either the CUPA or special inspector.
Violation Notes: Returned to compliance on 10/24/2017.
Violation Division: Los Angeles County Department of Public Works

AUTO PROS 76 #2705602 (Continued) **S113101376**

Violation Program:	UST
Violation Source:	CERS,
Site ID:	96093
Site Name:	AUTO PROS 76 #2705602
Violation Date:	03-20-2018
Citation:	23 CCR 16 2636(f)(1) - California Code of Regulations, Title 23, Chapter 16, Section(s) 2636(f)(1)
Violation Description:	Failure of the leak detection equipment to have an audible and visual alarm as required.
Violation Notes:	Returned to compliance on 05/24/2019.
Violation Division:	Los Angeles County Department of Public Works
Violation Program:	UST
Violation Source:	CERS,
Site ID:	96093
Site Name:	AUTO PROS 76 #2705602
Violation Date:	03-19-2020
Citation:	23 CCR 16 2712(f) - California Code of Regulations, Title 23, Chapter 16, Section(s) 2712(f)
Violation Description:	Failure to implement the corrections specified in the inspection report within 30 days of receiving an inspection report from either the UPA or special inspector.
Violation Notes:	Returned to compliance on 03/02/2022. OVFL DATED 02/25/19 CHECKED OFF BALL FLOAT INSTEAD OF FLAPPER VALVE. WASTE OIL TANK INFO HAD ERRORS.OSDO MISSING.OWN/OP EXEMPT. MUST SUBMIT CORRECTED OVFL.MUST MAKE CORRECTIONS TO WASTE OIL TANK INFO AND UPLOAD CURRENT OSDO FORMS.MUST CHANGE OWN/OP TO EXEMPT.
Violation Division:	Los Angeles County Department of Public Works
Violation Program:	UST
Violation Source:	CERS,
Site ID:	96093
Site Name:	AUTO PROS 76 #2705602
Violation Date:	03-24-2016
Citation:	23 CCR 16 2712 - California Code of Regulations, Title 23, Chapter 16, Section(s) 2712
Violation Description:	Failure to obtain permit to install, replace, repair, or modify part of the UST system containment or leak detection equipment.
Violation Notes:	Returned to compliance on 10/24/2017.
Violation Division:	Los Angeles County Department of Public Works
Violation Program:	UST
Violation Source:	CERS,
Site ID:	96093
Site Name:	AUTO PROS 76 #2705602
Violation Date:	05-17-2017
Citation:	23 CCR 16 2712 - California Code of Regulations, Title 23, Chapter 16, Section(s) 2712
Violation Description:	Failure to comply with any of the applicable requirements of the permit issued for the operation of the UST system.
Violation Notes:	Returned to compliance on 10/24/2017.
Violation Division:	Los Angeles County Department of Public Works
Violation Program:	UST
Violation Source:	CERS,
Site ID:	96093

AUTO PROS 76 #2705602 (Continued) **S113101376**

Site Name:	AUTO PROS 76 #2705602
Violation Date:	03-19-2020
Citation:	23 CCR 16 2637.1(e) - California Code of Regulations, Title 23, Chapter 16, Section(s) 2637.1(e)
Violation Description:	Failure to submit a copy of the spill containment test results on the Spill Container Testing Report Form to the UPA within 30 days after the test.
Violation Notes:	Returned to compliance on 03/02/2022. OVFL DATED 02/25/19 CHECKED OFF BALL FLOAT INSTEAD OF FLAPPER VALVE. WASTE OIL TANK INFO HAD ERRORS.OSDO MISSING.OWN/OP EXEMPT. MUST SUBMIT CORRECTED OVFL.MUST MAKE CORRECTIONS TO WASTE OIL TANK INFO AND UPLOAD CURRENT OSDO FORMS.MUST CHANGE OWN/OP TO EXEMPT.
Violation Division:	Los Angeles County Department of Public Works
Violation Program:	UST
Violation Source:	CERS,
Site ID:	96093
Site Name:	AUTO PROS 76 #2705602
Violation Date:	03-20-2018
Citation:	HSC 6.7 25284 - California Health and Safety Code, Chapter 6.7, Section(s) 25284
Violation Description:	Failure to obtain a valid permit to operate from the UPA including but not limited to unpaid permit fees.
Violation Notes:	Returned to compliance on 05/24/2019.
Violation Division:	Los Angeles County Department of Public Works
Violation Program:	UST
Violation Source:	CERS,
Site ID:	96093
Site Name:	AUTO PROS 76 #2705602
Violation Date:	05-24-2019
Citation:	23 CCR 16 2712(f) - California Code of Regulations, Title 23, Chapter 16, Section(s) 2712(f)
Violation Description:	Failure to implement the corrections specified in the inspection report within 30 days of receiving an inspection report from either the UPA or special inspector.
Violation Notes:	Returned to compliance on 04/21/2020. OWNER/OPERATOR AGREEMENT NOT IN CERS; NO CURRENT OSDO IN CERS. NO CTLS FOR 2018 IN HMS.
Violation Division:	Los Angeles County Department of Public Works
Violation Program:	UST
Violation Source:	CERS,
Site ID:	96093
Site Name:	AUTO PROS 76 #2705602
Violation Date:	03-20-2018
Citation:	HSC 6.7 Multiple - California Health and Safety Code, Chapter 6.7, Section(s) Multiple
Violation Description:	UST Program -General - Must include violation description, proper statute and regulation citation in the "comment" section.
Violation Notes:	Returned to compliance on 05/24/2019.
Violation Division:	Los Angeles County Department of Public Works
Violation Program:	UST
Violation Source:	CERS,
Site ID:	96093
Site Name:	AUTO PROS 76 #2705602
Violation Date:	05-17-2017

AUTO PROS 76 #2705602 (Continued) **S113101376**

Citation:	HSC 6.7 25284(a)(3)(A) & (B); - California Health and Safety Code, Chapter 6.7, Section(s) 25284(a)(3)(A) & (B);
Violation Description:	Failure to implement or maintain a written agreement between the UST permit holder and the operator (owner/operator agreement).
Violation Notes:	Returned to compliance on 10/24/2017.
Violation Division:	Los Angeles County Department of Public Works
Violation Program:	UST
Violation Source:	CERS,
Site ID:	96093
Site Name:	AUTO PROS 76 #2705602
Violation Date:	03-20-2018
Citation:	23 CCR 16 2711(a)(8) - California Code of Regulations, Title 23, Chapter 16, Section(s) 2711(a)(8)
Violation Description:	Failure to submit or maintain a current facility plot plan.
Violation Notes:	Returned to compliance on 05/24/2019.
Violation Division:	Los Angeles County Department of Public Works
Violation Program:	UST
Violation Source:	CERS,
Site ID:	96093
Site Name:	AUTO PROS 76 #2705602
Violation Date:	03-19-2020
Citation:	23 CCR 16 2715(a)(2) - California Code of Regulations, Title 23, Chapter 16, Section(s) 2715(a)(2)
Violation Description:	Failure to submit the Underground Storage Tank Statement of Understanding and Compliance Form.
Violation Notes:	Returned to compliance on 03/02/2022. OVFL DATED 02/25/19 CHECKED OFF BALL FLOAT INSTEAD OF FLAPPER VALVE. WASTE OIL TANK INFO HAD ERRORS.OSDO MISSING.OWN/OP EXEMPT. MUST SUBMIT CORRECTED OVFL.MUST MAKE CORRECTIONS TO WASTE OIL TANK INFO AND UPLOAD CURRENT OSDO FORMS.MUST CHANGE OWN/OP TO EXEMPT.
Violation Division:	Los Angeles County Department of Public Works
Violation Program:	UST
Violation Source:	CERS,
Site ID:	96093
Site Name:	AUTO PROS 76 #2705602
Violation Date:	03-01-2021
Citation:	HSC 6.7 25284(a)(3)(A)&(B) - California Health and Safety Code, Chapter 6.7, Section(s) 25284(a)(3)(A)&(B)
Violation Description:	Failure to implement or maintain a written agreement between the UST owner and operator.
Violation Notes:	Returned to compliance on 03/02/2022. CERS MISSING STATEMENT OF UNDERSTANDING AND COMPLIANCE FORM AND OWNE R AND OPERATOR AGREEMENT FORM MUST UPLOAD STATEMENT OF UNDERSTANDING AND COMPLIANCE FORM INTO CERS AND OWNERAND OPERATOR AGREEMENT FORM
Violation Division:	Los Angeles County Department of Public Works
Violation Program:	UST
Violation Source:	CERS,
Site ID:	96093
Site Name:	AUTO PROS 76 #2705602
Violation Date:	03-20-2018
Citation:	23 CCR 16 2641(a) - California Code of Regulations, Title 23, Chapter 16, Section(s) 2641(a)
Violation Description:	Failure to maintain secondarily contained piping to allow liquid to

AUTO PROS 76 #2705602 (Continued) **S113101376**

flow into the sump in the event of a leak (i.e., failure to remove test boot).
Violation Notes: Returned to compliance on 05/24/2019.
Violation Division: Los Angeles County Department of Public Works
Violation Program: UST
Violation Source: CERS,

Site ID: 96093
Site Name: AUTO PROS 76 #2705602
Violation Date: 03-01-2021
Citation: 23 CCR 16 2715(a)(2) - California Code of Regulations, Title 23, Chapter 16, Section(s) 2715(a)(2)
Violation Description: Failure to submit the Underground Storage Tank Statement of Understanding and Compliance Form.
Violation Notes: Returned to compliance on 03/02/2022. CERS MISSING STATEMENT OF UNDERSTANDING AND COMPLIANCE FORM AND OWNE R AND OPERATOR AGREEMENT FORM MUST UPLOAD STATEMENT OF UNDERSTANDING AND COMPLIANCE FORM INTO CERS AND OWNERAND OPERATOR AGREEMENT FORM
Violation Division: Los Angeles County Department of Public Works
Violation Program: UST
Violation Source: CERS,

Site ID: 96093
Site Name: AUTO PROS 76 #2705602
Violation Date: 03-20-2018
Citation: 23 CCR 16 2641(a) - California Code of Regulations, Title 23, Chapter 16, Section(s) 2641(a)
Violation Description: Failure of leak detection equipment to be located such that equipment is capable of detecting a leak at the earliest possible opportunity.
Violation Notes: Returned to compliance on 05/24/2019.
Violation Division: Los Angeles County Department of Public Works
Violation Program: UST
Violation Source: CERS,

Site ID: 96093
Site Name: AUTO PROS 76 #2705602
Violation Date: 03-19-2020
Citation: HSC 6.7 25284, 25286 - California Health and Safety Code, Chapter 6.7, Section(s) 25284, 25286
Violation Description: Failure to submit a complete and accurate application for a permit to operate a UST, or for renewal of the permit.
Violation Notes: Returned to compliance on 03/02/2022. OVFL DATED 02/25/19 CHECKED OFF BALL FLOAT INSTEAD OF FLAPPER VALVE. WASTE OIL TANK INFO HAD ERRORS.OSDO MISSING.OWN/OP EXEMPT. MUST SUBMIT CORRECTED OVFL.MUST MAKE CORRECTIONS TO WASTE OIL TANK INFO AND UPLOAD CURRENT OSDO FORMS.MUST CHANGE OWN/OP TO EXEMPT.
Violation Division: Los Angeles County Department of Public Works
Violation Program: UST
Violation Source: CERS,

Evaluation:
Eval General Type: Compliance Evaluation Inspection
Eval Date: 03-01-2021
Violations Found: Yes
Eval Type: Routine done by local agency
Eval Notes: CTLS 03-01-21; ALL SUMPS DRY AND UDC'S (FLOAT & CHAIN); ALL SEN. TAG GED AND V.R. NOVC FOR MISS STATE OF UNDER & COMPL, OWN/OP AGRE CERS

AUTO PROS 76 #2705602 (Continued) **S113101376**

Eval Division: Los Angeles County Department of Public Works
Eval Program: UST
Eval Source: CERS,

Eval General Type: Compliance Evaluation Inspection
Eval Date: 03-07-2023
Violations Found: No
Eval Type: Routine done by local agency
Eval Notes: CTLS 03/07/23; ALL SUMPS AND UDC'S DRY; AN.SP. DRY; ALL SENSORS AND V.R. TAGGED. REPORTS IN LOG CURRENT.
Eval Division: Los Angeles County Department of Public Works
Eval Program: UST
Eval Source: CERS,

Eval General Type: Compliance Evaluation Inspection
Eval Date: 03-20-2018
Violations Found: Yes
Eval Type: Routine done by local agency
Eval Notes: NOVC EMAILED TO SITE.CERS,91 STP 208 SENSOR NOT TOUCHING,PANEL LIGHT NOT ON|TEST PORTS NOT AT 6'OCLOCK, 91 STP TEST PORT NOT OPEN,
Eval Division: Los Angeles County Department of Public Works
Eval Program: UST
Eval Source: CERS,

Eval General Type: Compliance Evaluation Inspection
Eval Date: 03-21-2016
Violations Found: No
Eval Type: Routine done by local agency
Eval Notes: consent given by owner, Ty Chau
Eval Division: Los Angeles County Fire Department
Eval Program: HW
Eval Source: CERS,

Eval General Type: Compliance Evaluation Inspection
Eval Date: 01-10-2022
Violations Found: Yes
Eval Type: Routine done by local agency
Eval Notes: Ty Chau - Owner
Eval Division: Los Angeles County Fire Department
Eval Program: HW
Eval Source: CERS,

Eval General Type: Compliance Evaluation Inspection
Eval Date: 03-19-2020
Violations Found: Yes
Eval Type: Routine done by local agency
Eval Notes: NOVC ISSUED FOR ERROR ON OVFL 02/25/19.SHUTOFF VALVE NOT CHECKED OFF .ERRORS ON CERS WASTE OIL TANK INFO,OSDO MISSING,OWN/OP EXEMPT.
Eval Division: Los Angeles County Department of Public Works
Eval Program: UST
Eval Source: CERS,

Eval General Type: Compliance Evaluation Inspection
Eval Date: 03-21-2016
Violations Found: No
Eval Type: Routine done by local agency
Eval Notes: consent given by owner, Ty Chau

AUTO PROS 76 #2705602 (Continued) **S113101376**

Eval Division: Los Angeles County Fire Department
Eval Program: HMRRP
Eval Source: CERS,

Eval General Type: Compliance Evaluation Inspection
Eval Date: 04-06-2019
Violations Found: No
Eval Type: Routine done by local agency
Eval Notes: Ty Chau, Owner
Eval Division: Los Angeles County Fire Department
Eval Program: HMRRP
Eval Source: CERS,

Eval General Type: Compliance Evaluation Inspection
Eval Date: 05-17-2017
Violations Found: Yes
Eval Type: Routine done by local agency
Eval Notes: ALL SUMPS DRY,NO ALARMS SINCE 032117 CTLS;COLD START JUNE 2015 NEEDS PERMIT;CERS CORR-LAST YEAR + NEW CORR;TRNING CURRENT,DONE 010317.
Eval Division: Los Angeles County Department of Public Works
Eval Program: UST
Eval Source: CERS,

Eval General Type: Compliance Evaluation Inspection
Eval Date: 05-24-2019
Violations Found: Yes
Eval Type: Routine done by local agency
Eval Notes: NOVC ISSUED FOR OWNER/OPERATOR AGREEMENT NOT IN CERS, ALSO NO CURREN T OSDO IN CERS; NO CTLS FOR 2018 IN HMS.
Eval Division: Los Angeles County Department of Public Works
Eval Program: UST
Eval Source: CERS,

Eval General Type: Compliance Evaluation Inspection
Eval Date: 01-10-2022
Violations Found: No
Eval Type: Routine done by local agency
Eval Notes: Ty Chau - Owner
Eval Division: Los Angeles County Fire Department
Eval Program: HMRRP
Eval Source: CERS,

Eval General Type: Compliance Evaluation Inspection
Eval Date: 03-02-2022
Violations Found: No
Eval Type: Routine done by local agency
Eval Notes: CTLS 03/02/2022.2019 SB989 RESULTS RECEIVED DURING INSPECTION.CERS ACCEPTED 03/02/22.W/OIL TANK WILL BE REMOVED TO RENOVATE TO C-STORE.
Eval Division: Los Angeles County Department of Public Works
Eval Program: UST
Eval Source: CERS,

Eval General Type: Compliance Evaluation Inspection
Eval Date: 03-24-2016
Violations Found: Yes
Eval Type: Routine done by local agency
Eval Notes: NOVC ISSUED FOR COLD START DONE IN JUNE 2015.ERRORS ON CERS SUBMITTA L

AUTO PROS 76 #2705602 (Continued) **S113101376**

04/17/15.CTLS 03/24/16.SB989 10/28/13.
Eval Division: Los Angeles County Department of Public Works
Eval Program: UST
Eval Source: CERS,

Eval General Type: Compliance Evaluation Inspection
Eval Date: 04-06-2019
Violations Found: No
Eval Type: Routine done by local agency
Eval Notes: Ty Chau, Owner
Eval Division: Los Angeles County Fire Department
Eval Program: HW
Eval Source: CERS,

Coordinates:
Site ID: 96093
Facility Name: AUTO PROS 76 #2705602
Env Int Type Code: HWG
Program ID: 10305310
Coord Name: Not reported
Ref Point Type Desc: Center of a facility or station.,
Latitude: 34.078480
Longitude: -118.129660

Affiliation:
Affiliation Type Desc: Parent Corporation
Entity Name: AUTO PROS 76 #2705602
Entity Title: Not reported
Affiliation Address: Not reported
Affiliation City: Not reported
Affiliation State: Not reported
Affiliation Country: Not reported
Affiliation Zip: Not reported
Affiliation Phone: ,

Affiliation Type Desc: UST Permit Applicant
Entity Name: Ty Van Chau
Entity Title: Owner
Affiliation Address: Not reported
Affiliation City: Not reported
Affiliation State: Not reported
Affiliation Country: Not reported
Affiliation Zip: Not reported
Affiliation Phone: (626) 300-8020,

Affiliation Type Desc: Legal Owner
Entity Name: AUTO PROS 76 INC
Entity Title: Not reported
Affiliation Address: 601 W VALLEY BLVD
Affiliation City: ALHAMBRA
Affiliation State: CA
Affiliation Country: United States
Affiliation Zip: 91803
Affiliation Phone: (626) 300-8020,

Affiliation Type Desc: Property Owner

AUTO PROS 76 #2705602 (Continued) **S113101376**

Entity Name:	TY CHAU
Entity Title:	Not reported
Affiliation Address:	601 W Valley Blvd
Affiliation City:	Alhambra
Affiliation State:	CA
Affiliation Country:	United States
Affiliation Zip:	91803
Affiliation Phone:	(626) 200-7397,
Affiliation Type Desc:	Document Preparer
Entity Name:	TY VAN CHAU
Entity Title:	Not reported
Affiliation Address:	Not reported
Affiliation City:	Not reported
Affiliation State:	Not reported
Affiliation Country:	Not reported
Affiliation Zip:	Not reported
Affiliation Phone:	,
Affiliation Type Desc:	Environmental Contact
Entity Name:	Ty Chau
Entity Title:	Not reported
Affiliation Address:	601 W VALLEY BLVD
Affiliation City:	ALHAMBRA
Affiliation State:	CA
Affiliation Country:	Not reported
Affiliation Zip:	91803
Affiliation Phone:	,
Affiliation Type Desc:	Facility Mailing Address
Entity Name:	Mailing Address
Entity Title:	Not reported
Affiliation Address:	601 W. VALLEY BLVD
Affiliation City:	ALHAMBRA
Affiliation State:	CA
Affiliation Country:	Not reported
Affiliation Zip:	91803
Affiliation Phone:	,
Affiliation Type Desc:	Operator
Entity Name:	TY Van Chau
Entity Title:	Not reported
Affiliation Address:	Not reported
Affiliation City:	Not reported
Affiliation State:	Not reported
Affiliation Country:	Not reported
Affiliation Zip:	Not reported
Affiliation Phone:	(626) 300-8020,
Affiliation Type Desc:	UST Property Owner Name
Entity Name:	TY VAN CHAU
Entity Title:	Not reported
Affiliation Address:	601 W. Valley Blvd
Affiliation City:	Alhambra
Affiliation State:	Ca
Affiliation Country:	United States
Affiliation Zip:	91803

AUTO PROS 76 #2705602 (Continued) **S113101376**

Affiliation Phone:	(626) 300-8020,
Affiliation Type Desc:	UST Tank Operator
Entity Name:	AUTO PROS 76 INC
Entity Title:	Not reported
Affiliation Address:	601 W. Valley Blvd
Affiliation City:	Alhambra
Affiliation State:	Ca
Affiliation Country:	United States
Affiliation Zip:	91803
Affiliation Phone:	(626) 300-8020,
Affiliation Type Desc:	UST Tank Owner
Entity Name:	TY VAN CHAU/BINH THOI LA
Entity Title:	Not reported
Affiliation Address:	601 W. Valley Blvd
Affiliation City:	Alhambra
Affiliation State:	CA
Affiliation Country:	United States
Affiliation Zip:	91803
Affiliation Phone:	(626) 300-8020,
Affiliation Type Desc:	CUPA District
Entity Name:	Los Angeles County Fire
Entity Title:	Not reported
Affiliation Address:	5825 Rickenbacker Road
Affiliation City:	Commerce
Affiliation State:	CA
Affiliation Country:	Not reported
Affiliation Zip:	90040-3027
Affiliation Phone:	(323) 890-4000,
Affiliation Type Desc:	Identification Signer
Entity Name:	Ty Van Chau
Entity Title:	Owner
Affiliation Address:	Not reported
Affiliation City:	Not reported
Affiliation State:	Not reported
Affiliation Country:	Not reported
Affiliation Zip:	Not reported
Affiliation Phone:	,

A5 **UNOCAL #0801** **LUST** **S104406595**
SSE **601 VALLEY BLVD W** **Cortese** **N/A**
< 1/8 **ALHAMBRA, CA 91803** **HIST CORTESE**
0.020 mi. **CERS**
103 ft. **Site 5 of 10 in cluster A**

Relative: LUST:
Lower

Actual: Name:	UNOCAL #0801
425 ft. Address:	601 VALLEY BLVD W
City,State,Zip:	ALHAMBRA, CA 91803
Lead Agency:	LOS ANGELES RWQCB (REGION 4)
Case Type:	LUST Cleanup Site
Geo Track:	http://geotracker.waterboards.ca.gov/profile_report.asp?global_id=T0603703552
Global Id:	T0603703552
Latitude:	34.07848

UNOCAL #0801 (Continued) **S104406595**

Longitude:	-118.129658
Status:	Completed - Case Closed
Status Date:	07/26/1996
Case Worker:	YR
RB Case Number:	I-09996
Local Agency:	LOS ANGELES COUNTY
File Location:	Not reported
Local Case Number:	Not reported
Potential Media Affect:	Soil
Potential Contaminants of Concern:	Gasoline
EPA Region:	9
Coordinate Source:	Google Geocode
Cuf Case:	YES
Quantity Released Gallons:	Not reported
Begin Date:	12/18/1992
Leak Reported Date:	01/14/1993
How Discovered:	Tank Closure
How Discovered Description:	Not reported
Discharge Source:	Tank
Discharge Cause:	Unknown
Stop Method:	Not reported
Stop Description:	Not reported
No Further Action Date:	07/26/1996
CA Water Watershed Name:	Los Angeles River - Raymond - Pasadena (412.31)
Dwr Groundwater Subbasin Name:	San Gabriel Valley (4-013)
Disadvantaged Community:	Not reported
CA Enviroscreen 3 Score:	86-90%
CA Enviroscreen 4 Score:	65-70%
Military DOD Site:	No
Facility Project Subtype:	Not reported
RWQCB Region:	LOS ANGELES RWQCB (REGION 4)
Site History:	Not reported

LUST:

Global Id:	T0603703552
Contact Type:	Local Agency Caseworker
Contact Name:	JOHN AWUJO
Organization Name:	LOS ANGELES COUNTY
Address:	900 S FREMONT AVE
City:	ALHAMBRA
Email:	jawujo@dpw.lacounty.gov
Phone Number:	6264583507

Global Id:	T0603703552
Contact Type:	Regional Board Caseworker - Primary Caseworker
Contact Name:	YUE RONG
Organization Name:	LOS ANGELES RWQCB (REGION 4)
Address:	320 W. 4TH ST., SUITE 200
City:	Los Angeles
Email:	yrong@waterboards.ca.gov
Phone Number:	Not reported

LUST:

Global Id:	T0603703552
Action Type:	ENFORCEMENT
Date:	07/26/1996
Action:	Closure/No Further Action Letter

UNOCAL #0801 (Continued) **S104406595**

Global Id: T0603703552
Action Type: Other
Date: 12/18/1992
Action: Leak Discovery

Global Id: T0603703552
Action Type: Other
Date: 01/14/1993
Action: Leak Reported

LUST:
Global Id: T0603703552
Status: Open - Case Begin Date
Status Date: 12/18/1992

Global Id: T0603703552
Status: Open - Site Assessment
Status Date: 01/14/1993

Global Id: T0603703552
Status: Open - Site Assessment
Status Date: 01/01/1994

Global Id: T0603703552
Status: Open - Site Assessment
Status Date: 05/11/1994

Global Id: T0603703552
Status: Open - Remediation
Status Date: 10/31/1994

Global Id: T0603703552
Status: Completed - Case Closed
Status Date: 07/26/1996

LUST REG 4:
Region: 4
Regional Board: 04
County: Los Angeles
Facility Id: I-09996
Status: Case Closed
Substance: Gasoline
Substance Quantity: Not reported
Local Case No: Not reported
Case Type: Soil
Abatement Method Used at the Site: Not reported
Global ID: T0603703552
W Global ID: Not reported
Staff: UNK
Local Agency: 19000
Cross Street: 006TH ST
Enforcement Type: Not reported
Date Leak Discovered: 12/18/1992
Date Leak First Reported: 1/14/1993
Date Leak Record Entered: 2/28/1993

UNOCAL #0801 (Continued) **S104406595**

Date Confirmation Began: 1/14/1993
Date Leak Stopped: Not reported
Date Case Last Changed on Database: 12/4/1996
Date the Case was Closed: 7/26/1996
How Leak Discovered: Tank Closure
How Leak Stopped: Not reported
Cause of Leak: UNK
Leak Source: Tank
Operator: Not reported
Water System: Not reported
Well Name: Not reported
Approx. Dist To Production Well (ft): 2217.810672798027937622363795 7
Source of Cleanup Funding: Tank
Preliminary Site Assessment Workplan Submitted: Not reported
Preliminary Site Assessment Began: 1/1/1994
Pollution Characterization Began: 5/11/1994
Remediation Plan Submitted: Not reported
Remedial Action Underway: 10/31/1994
Post Remedial Action Monitoring Began: Not reported
Enforcement Action Date: Not reported
Historical Max MTBE Date: Not reported
Hist Max MTBE Conc in Groundwater: Not reported
Hist Max MTBE Conc in Soil: Not reported
Significant Interim Remedial Action Taken: Not reported
GW Qualifier: Not reported
Soil Qualifier: Not reported
Organization: Not reported
Owner Contact: Not reported
Responsible Party: UNOCAL CORP.
RP Address: 376 S. VALENCIA AVE, BREA CA 92621
Program: LUST
Lat/Long: 34.078233 / -1
Local Agency Staff: Not reported
Beneficial Use: Not reported
Priority: Not reported
Cleanup Fund Id: Not reported
Suspended: Not reported
Assigned Name: Not reported
Summary: Not reported

CORTESE:
Name: UNOCAL #0801
Address: 601 VALLEY BLVD W
City,State,Zip: ALHAMBRA, CA 91803
Region: CORTESE
Envirostor Id: Not reported
Global ID: T0603703552
Site/Facility Type: LUST CLEANUP SITE
Cleanup Status: COMPLETED - CASE CLOSED
Status Date: Not reported
Site Code: Not reported
Latitude: Not reported
Longitude: Not reported
Owner: Not reported
Enf Type: Not reported
Swat R: Not reported
Flag: active

UNOCAL #0801 (Continued) **S104406595**

Order No:	Not reported
Waste Discharge System No:	Not reported
Effective Date:	Not reported
Region 2:	Not reported
WID Id:	Not reported
Solid Waste Id No:	Not reported
Waste Management Uit Name:	Not reported
File Name:	Active Open

HIST CORTESE:

edr_fname:	UNOCAL #0801
edr_fadd1:	601 VALLEY
City,State,Zip:	ALHAMBRA, CA 91803
Region:	CORTESE
Facility County Code:	19
Reg By:	LTNKA
Reg Id:	I-09996

CERS:

Name:	UNOCAL #0801
Address:	601 VALLEY BLVD W
City,State,Zip:	ALHAMBRA, CA 91803
Site ID:	693485
CERS ID:	T0603703552
CERS Description:	Leaking Underground Storage Tank Cleanup Site

Affiliation:

Affiliation Type Desc:	Local Agency Caseworker
Entity Name:	JOHN AWUJO - LOS ANGELES COUNTY
Entity Title:	Not reported
Affiliation Address:	900 S FREMONT AVE
Affiliation City:	ALHAMBRA
Affiliation State:	CA
Affiliation Country:	Not reported
Affiliation Zip:	Not reported
Affiliation Phone:	6264583507,
Affiliation Type Desc:	Regional Board Caseworker
Entity Name:	YUE RONG - LOS ANGELES RWQCB (REGION 4)
Entity Title:	Not reported
Affiliation Address:	320 W. 4TH ST., SUITE 200
Affiliation City:	Los Angeles
Affiliation State:	CA
Affiliation Country:	Not reported
Affiliation Zip:	Not reported
Affiliation Phone:	,

A6 **UNION OIL SERVICE STATION LEAS** **HIST UST** **1000166757**
SSE **601 W VALLEY BLVD** **N/A**
< 1/8 **ALHAMBRA, CA 91803**
0.020 mi.
103 ft. **Site 6 of 10 in cluster A**

Relative: **Lower**
Actual: **425 ft.**

HIST UST:

Name:	UNION OIL SERVICE STATION LEAS
Address:	601 W VALLEY BLVD
City,State,Zip:	ALHAMBRA, CA 91803
File Number:	00028256
URL:	https://documents.geotracker.waterboards.ca.gov/ustpdfs/pdf/00028256.pdf
Region:	STATE
Facility ID:	00000055716
Facility Type:	Gas Station
Other Type:	Not reported
Contact Name:	JEFFREY L. CHAVIS
Telephone:	8182843884
Owner Name:	UNION OIL COMPANY OF CALIFORNI
Owner Address:	3701 WILSHIRE BOULEVARD-SUITE
Owner City,St,Zip:	LOS ANGELES, CA 90010
Total Tanks:	0001
Tank Num:	001
Container Num:	1
Year Installed:	Not reported
Tank Capacity:	00000607
Tank Used for:	WASTE
Type of Fuel:	WASTE OIL
Container Construction Thickness:	Not reported
Leak Detection:	None

Click here for Geo Tracker PDF:

A7 **AUTO PROS 76 #2705602** **UST** **U004357598**
SSE **601 W VALLEY BLVD** **N/A**
< 1/8 **ALHAMBRA, CA 91803**
0.020 mi.
103 ft. **Site 7 of 10 in cluster A**

Relative: **Lower**
Actual: **425 ft.**

UST:

Name:	AUTO PROS 76 #2705602
Address:	601 W VALLEY BLVD
City,State,Zip:	ALHAMBRA, CA 91803
Facility ID:	LACoFA0027038
Permitting Agency:	Los Angeles County Fire Department
CERSID:	10305310
Latitude:	34.0784800
Longitude:	-118.129660
Owner type:	Non-Government
Facility type:	Motor Vehicle Fueling
Num of inuse ust:	Not reported
Num of closed ust:	0
Num of oos ust:	0
Epa region:	9
Tribal lands:	No
Tank owner name:	TY VAN CHAU/BINH THOI LA
Tank owner mailing address:	601 W. Valley Blvd
Tank owner mailing city:	Alhambra
Tank owner mailing zip:	91803

AUTO PROS 76 #2705602 (Continued) **U004357598**

Tank owner mailing state:	CA
Tank operator name:	AUTO PROS 76 INC
Tank operator mailing address:	601 W. Valley Blvd
Tank operator mailing city:	Alhambra
Tank operator mailing zip:	91803
Tank operator mailing state:	Ca
Tankidnumber:	3
Tank status:	Confirmed/Updated Information
Tank configuration:	Stand Alone Tank
Tank closure date:	Not reported
Tank installation date:	12/14/1992 12:00:00 AM
Tank num of compartments:	1
Tank contents:	Used Oil
Tank capacity gallons:	500
Tank type:	Double Wall
Tank pc construction:	Steel
Tank pwpiping construction:	None
Tank piping type:	Gravity
Tank piping construction:	Other
Tank sacrificial anode:	No
Tank cp impressed current:	No
Tank cp shutoff:	No
Tank alarms:	No
Tank ball float:	No
Tank spill bucket:	Yes

Name:	AUTO PROS 76 #2705602
Address:	601 W VALLEY BLVD
City,State,Zip:	ALHAMBRA, CA 91803
Facility ID:	LACoFA0027038
Permitting Agency:	Los Angeles County Fire Department
CERSID:	10305310
Latitude:	34.0784800
Longitude:	-118.129660
Owner type:	Non-Government
Facility type:	Motor Vehicle Fueling
Num of inuse ust:	Not reported
Num of closed ust:	0
Num of oos ust:	0
Epa region:	9
Tribal lands:	No
Tank owner name:	TY VAN CHAU/BINH THOI LA
Tank owner mailing address:	601 W. Valley Blvd
Tank owner mailing city:	Alhambra
Tank owner mailing zip:	91803
Tank owner mailing state:	CA
Tank operator name:	AUTO PROS 76 INC
Tank operator mailing address:	601 W. Valley Blvd
Tank operator mailing city:	Alhambra
Tank operator mailing zip:	91803
Tank operator mailing state:	Ca
Tankidnumber:	2
Tank status:	Confirmed/Updated Information
Tank configuration:	Stand Alone Tank
Tank closure date:	Not reported
Tank installation date:	12/14/1992 12:00:00 AM
Tank num of compartments:	1

AUTO PROS 76 #2705602 (Continued) **U004357598**

Tank contents:	Premium Unleaded
Tank capacity gallons:	12000
Tank type:	Double Wall
Tank pc construction:	Steel
Tank pwpiping construction:	Fiberglass
Tank piping type:	Pressure
Tank piping construction:	Double Walled
Tank sacrificial anode:	No
Tank cp impressed current:	No
Tank cp shutoff:	Yes
Tank alarms:	No
Tank ball float:	No
Tank spill bucket:	Yes

Name:	AUTO PROS 76 #2705602
Address:	601 W VALLEY BLVD
City,State,Zip:	ALHAMBRA, CA 91803
Facility ID:	LACoFA0027038
Permitting Agency:	Los Angeles County Fire Department
CERSID:	10305310
Latitude:	34.0784800
Longitude:	-118.129660
Owner type:	Non-Government
Facility type:	Motor Vehicle Fueling
Num of inuse ust:	Not reported
Num of closed ust:	0
Num of oos ust:	0
Epa region:	9
Tribal lands:	No
Tank owner name:	TY VAN CHAU/BINH THOI LA
Tank owner mailing address:	601 W. Valley Blvd
Tank owner mailing city:	Alhambra
Tank owner mailing zip:	91803
Tank owner mailing state:	CA
Tank operator name:	AUTO PROS 76 INC
Tank operator mailing address:	601 W. Valley Blvd
Tank operator mailing city:	Alhambra
Tank operator mailing zip:	91803
Tank operator mailing state:	Ca
Tankidnumber:	1
Tank status:	Confirmed/Updated Information
Tank configuration:	Stand Alone Tank
Tank closure date:	Not reported
Tank installation date:	12/14/1992 12:00:00 AM
Tank num of compartments:	1
Tank contents:	Regular Unleaded
Tank capacity gallons:	12000
Tank type:	Double Wall
Tank pc construction:	Steel
Tank pwpiping construction:	Fiberglass
Tank piping type:	Pressure
Tank piping construction:	Double Walled
Tank sacrificial anode:	No
Tank cp impressed current:	No
Tank cp shutoff:	Yes
Tank alarms:	No
Tank ball float:	No

AUTO PROS 76 #2705602 (Continued) **U004357598**

Tank spill bucket: Yes

A8 **UNOCAL 76 SERVICE STATION 0801** **SWEEPS UST** **S101583466**
SSE **601 W VALLEY BLVD** **HIST UST** **N/A**
< 1/8 **ALHAMBRA, CA 91805** **CA FID UST**
0.020 mi. **LOS ANGELES CO. HMS**
103 ft. **Site 8 of 10 in cluster A** **WIP**

Relative:
Lower

Actual:
425 ft.

SWEEPS UST:

Name:	UNOCAL 76 SERVICE STATION 0801
Address:	601 W VALLEY BLVD
City:	ALHAMBRA
Status:	Active
Comp Number:	9996
Number:	1
Board Of Equalization:	44-001057
Referral Date:	03-27-91
Action Date:	03-27-91
Created Date:	06-30-89
Owner Tank Id:	1-A
SWRCB Tank Id:	19-000-009996-000001
Tank Status:	A
Capacity:	12000
Active Date:	03-28-91
Tank Use:	M.V. FUEL
STG:	P
Content:	REG UNLEADED
Number Of Tanks:	4

Name:	UNOCAL 76 SERVICE STATION 0801
Address:	601 W VALLEY BLVD
City:	ALHAMBRA
Status:	Active
Comp Number:	9996
Number:	1
Board Of Equalization:	44-001057
Referral Date:	03-27-91
Action Date:	03-27-91
Created Date:	06-30-89
Owner Tank Id:	2-C
SWRCB Tank Id:	19-000-009996-000002
Tank Status:	A
Capacity:	12000
Active Date:	03-28-91
Tank Use:	M.V. FUEL
STG:	P
Content:	REG UNLEADED
Number Of Tanks:	Not reported

Name:	UNOCAL 76 SERVICE STATION 0801
Address:	601 W VALLEY BLVD
City:	ALHAMBRA
Status:	Active
Comp Number:	9996
Number:	1
Board Of Equalization:	44-001057
Referral Date:	03-27-91
Action Date:	03-27-91

UNOCAL 76 SERVICE STATION 0801 (Continued) **S101583466**

Created Date:	06-30-89
Owner Tank Id:	3-W.O.
SWRCB Tank Id:	19-000-009996-000003
Tank Status:	A
Capacity:	500
Active Date:	03-28-91
Tank Use:	OIL
STG:	W
Content:	Not reported
Number Of Tanks:	Not reported

Name:	UNOCAL 76 SERVICE STATION 0801
Address:	601 W VALLEY BLVD
City:	ALHAMBRA
Status:	Active
Comp Number:	9996
Number:	1
Board Of Equalization:	44-001057
Referral Date:	03-27-91
Action Date:	03-27-91
Created Date:	06-30-89
Owner Tank Id:	5
SWRCB Tank Id:	19-000-009996-000005
Tank Status:	A
Capacity:	550
Active Date:	03-27-91
Tank Use:	OIL
STG:	W
Content:	Not reported
Number Of Tanks:	Not reported

HIST UST:

Name:	SERVICE STATION 0801
Address:	601 W VALLEY BOULEVARD
City,State,Zip:	ALHAMBRA, CA 91803
File Number:	00028f96
URL:	https://documents.geotracker.waterboards.ca.gov/ustpdfs/pdf/00028f96.pdf
Region:	Not reported
Facility ID:	Not reported
Facility Type:	Not reported
Other Type:	Not reported
Contact Name:	Not reported
Telephone:	Not reported
Owner Name:	Not reported
Owner Address:	Not reported
Owner City,St,Zip:	Not reported
Total Tanks:	Not reported

Tank Num:	Not reported
Container Num:	Not reported
Year Installed:	Not reported
Tank Capacity:	Not reported
Tank Used for:	Not reported
Type of Fuel:	Not reported
Container Construction Thickness:	Not reported
Leak Detection:	Not reported

UNOCAL 76 SERVICE STATION 0801 (Continued) **S101583466**

Click here for Geo Tracker PDF:

CA FID UST:

Facility ID:	19003841
Regulated By:	UTNKA
Regulated ID:	CAD781462
Cortese Code:	Not reported
SIC Code:	Not reported
Facility Phone:	8184571737
Mail To:	Not reported
Mailing Address:	17700 CASTLETON ST
Mailing Address 2:	Not reported
Mailing City,St,Zip:	ALHAMBRA 91805
Contact:	Not reported
Contact Phone:	Not reported
DUNs Number:	Not reported
NPDES Number:	Not reported
EPA ID:	Not reported
Comments:	Not reported
Status:	Active

LOS ANGELES CO. HMS:

Name:	UNOCAL CORP SS 0801
Address:	601 W VALLEY BLVD
City,State,Zip:	ALHAMBRA, CA 918033230
Region:	LA
Permit Category:	T
Facility Id:	010129-009996
Facility Type:	0
Facility Status:	Closed
Area:	3I
Permit Number:	00001437T
Permit Status:	Closed

WIP:

Name:	UNION OIL CO
Address:	601 W Valley Blvd
City,State,Zip:	ALHAMBRA, CA 91801
Region:	4
File Number:	115.0420
File Status:	**Backlog**
Staff:	CCHARMLE
Facility Suite:	Not reported

A9 **CIRCLE K STORES #5602** **UST** **U004345808**
SSE **601 W VALLEY BLVD** **N/A**
< 1/8 **ALHAMBRA, CA 91803**
0.020 mi.
103 ft. **Site 9 of 10 in cluster A**

Relative: UST:
Lower

Actual: Name:	CIRCLE K STORES #5602
425 ft. Address:	601 W VALLEY BLVD
City,State,Zip:	ALHAMBRA, CA 91803
Facility ID:	24642
Permitting Agency:	LOS ANGELES COUNTY

CIRCLE K STORES #5602 (Continued) **U004345808**

CERSID:	Not reported
Latitude:	34.0798636
Longitude:	-118.12829
Owner type:	Not reported
Facility type:	Not reported
Num of inuse ust:	Not reported
Num of closed ust:	Not reported
Num of oos ust:	Not reported
Epa region:	Not reported
Tribal lands:	Not reported
Tank owner name:	Not reported
Tank owner mailing address:	Not reported
Tank owner mailing city:	Not reported
Tank owner mailing zip:	Not reported
Tank owner mailing state:	Not reported
Tank operator name:	Not reported
Tank operator mailing address:	Not reported
Tank operator mailing city:	Not reported
Tank operator mailing zip:	Not reported
Tank operator mailing state:	Not reported
Tankidnumber:	Not reported
Tank status:	Not reported
Tank configuration:	Not reported
Tank closure date:	Not reported
Tank installation date:	Not reported
Tank num of compartments:	Not reported
Tank contents:	Not reported
Tank capacity gallons:	Not reported
Tank type:	Not reported
Tank pc construction:	Not reported
Tank pwpiping construction:	Not reported
Tank piping type:	Not reported
Tank piping construction:	Not reported
Tank sacrificial anode:	Not reported
Tank cp impressed current:	Not reported
Tank cp shutoff:	Not reported
Tank alarms:	Not reported
Tank ball float:	Not reported
Tank spill bucket:	Not reported

A10 **WESTERN UNION TIRE** **CERS HAZ WASTE** **S107145597**
South **625 W VALLEY BLVD** **HWTS** **N/A**
< 1/8 **ALHAMBRA, CA 91803** **HAZNET**
0.021 mi. **WIP**
113 ft. **Site 10 of 10 in cluster A** **CERS**

Relative: **Lower**
Actual: **426 ft.**

CERS HAZ WASTE:

Name:	WESTERN UNION TIRE
Address:	625 W VALLEY BLVD
City,State,Zip:	ALHAMBRA, CA 91803
Site ID:	171407
CERS ID:	10307107
CERS Description:	Hazardous Waste Generator

HWTS:

Name:	WESTERN UNION TIRE
Address:	625 W VALLEY BLVD

WESTERN UNION TIRE (Continued) **S107145597**

Address 2:	Not reported
City,State,Zip:	ALHAMBRA, CA 91803
EPA ID:	CAL000057923
Inactive Date:	06/30/2008
Create Date:	03/10/1992
Last Act Date:	Not reported
Mailing Name:	Not reported
Mailing Address:	625 W VALLEY BLVD
Mailing Address 2:	Not reported
Mailing City,State,Zip:	ALHAMBRA, CA 918033230
Owner Name:	DR LUTHER HOFGAARDEN
Owner Address:	625 W VALLEY BLVD
Owner Address 2:	Not reported
Owner City,State,Zip:	ALHAMBRA, CA 918033230
Owner Phone:	Not reported
Owner Fax:	Not reported
Contact Name:	VIE CHANG, MANAGER
Contact Address:	625 W VALLEY BLVD
Contact Address 2:	Not reported
City,State,Zip:	ALHAMBRA, CA 918033230
Contact Phone:	Not reported
Contact Fax:	Not reported
Facility Status:	Inactive
Facility Type:	PERMANENT
Category:	STATE
Latitude:	34.078288
Longitude:	-118.129632

NAICS:

EPA ID:	CAL000057923
Create Date:	2004-09-01 10:21:10.260
NAICS Code:	44132
NAICS Description:	Tire Dealers
Issued EPA ID Date:	1992-03-10 00:00:00
Inactive Date:	2008-06-30 00:00:00
Facility Name:	WESTERN UNION TIRE
Facility Address:	625 W VALLEY BLVD
Facility Address 2:	Not reported
Facility City:	ALHAMBRA
Facility County:	Not reported
Facility State:	CA
Facility Zip:	918033230

HAZNET:

Name:	WESTERN UNION TIRE
Address:	625 W VALLEY BLVD
Address 2:	Not reported
City,State,Zip:	ALHAMBRA, CA 918033230
Contact:	VIE CHANG, MANAGER
Telephone:	6265768920
Mailing Name:	Not reported
Mailing Address:	625 W VALLEY BLVD
Year:	2003
Gepaid:	CAL000057923
TSD EPA ID:	CAT000613893

WESTERN UNION TIRE (Continued) **S107145597**

CA Waste Code:	134 - Aqueous solution with total organic residues less than 10 percent
Disposal Method:	H01 - Transfer Station
Tons:	0.0756
Year:	1999
Gepaid:	CAL000057923
TSD EPA ID:	CAD099452708
CA Waste Code:	134 - Aqueous solution with total organic residues less than 10 percent
Disposal Method:	R01 - Recycler
Tons:	2.961
Year:	1998
Gepaid:	CAL000057923
TSD EPA ID:	CAT080025711
CA Waste Code:	134 - Aqueous solution with total organic residues less than 10 percent
Disposal Method:	R01 - Recycler
Tons:	0.294
Year:	1998
Gepaid:	CAL000057923
TSD EPA ID:	CAD099452708
CA Waste Code:	134 - Aqueous solution with total organic residues less than 10 percent
Disposal Method:	R01 - Recycler
Tons:	0.924
Year:	1998
Gepaid:	CAL000057923
TSD EPA ID:	CAT080013352
CA Waste Code:	134 - Aqueous solution with total organic residues less than 10 percent
Disposal Method:	R01 - Recycler
Tons:	0.231
Year:	1998
Gepaid:	CAL000057923
TSD EPA ID:	CAT080013352
CA Waste Code:	135 - Unspecified aqueous solution
Disposal Method:	R01 - Recycler
Tons:	0.42
Year:	1997
Gepaid:	CAL000057923
TSD EPA ID:	CAD050099696
CA Waste Code:	134 - Aqueous solution with total organic residues less than 10 percent
Disposal Method:	R01 - Recycler
Tons:	0.924

Additional Info:

Year:	2003
Gen EPA ID:	CAL000057923

WESTERN UNION TIRE (Continued) **S107145597**

Shipment Date:	20030903
Creation Date:	7/29/2004 7:44:50
Receipt Date:	20030904
Manifest ID:	22512481
Trans EPA ID:	TXR000050930
Trans Name:	Not reported
Trans 2 EPA ID:	Not reported
Trans 2 Name:	Not reported
TSDF EPA ID:	CAT000613893
Trans Name:	Not reported
TSDF Alt EPA ID:	CAT000613893
TSDF Alt Name:	Not reported
Waste Code Description:	134 - Aqueous solution with <10% total organic residues
RCRA Code:	Not reported
Meth Code:	H01 - Transfer Station
Quantity Tons:	0.0756
Waste Quantity:	18
Quantity Unit:	G
Additional Code 1:	Not reported
Additional Code 2:	Not reported
Additional Code 3:	Not reported
Additional Code 4:	Not reported
Additional Code 5:	Not reported

Additional Info:

Year:	1999
Gen EPA ID:	CAL000057923

Shipment Date:	19991026
Creation Date:	1/4/2000 0:00:00
Receipt Date:	19991027
Manifest ID:	99596564
Trans EPA ID:	CAD050099696
Trans Name:	Not reported
Trans 2 EPA ID:	Not reported
Trans 2 Name:	Not reported
TSDF EPA ID:	CAD099452708
Trans Name:	Not reported
TSDF Alt EPA ID:	Not reported
TSDF Alt Name:	Not reported
Waste Code Description:	134 - Aqueous solution with <10% total organic residues
RCRA Code:	Not reported
Meth Code:	R01 - Recycler
Quantity Tons:	0.462
Waste Quantity:	110
Quantity Unit:	G
Additional Code 1:	Not reported
Additional Code 2:	Not reported
Additional Code 3:	Not reported
Additional Code 4:	Not reported
Additional Code 5:	Not reported

Shipment Date:	19990827
Creation Date:	10/28/1999 0:00:00
Receipt Date:	19990830
Manifest ID:	99596400
Trans EPA ID:	CAD050099696

WESTERN UNION TIRE (Continued) **S107145597**

Trans Name:	Not reported
Trans 2 EPA ID:	Not reported
Trans 2 Name:	Not reported
TSDF EPA ID:	CAD099452708
Trans Name:	Not reported
TSDF Alt EPA ID:	Not reported
TSDF Alt Name:	Not reported
Waste Code Description:	134 - Aqueous solution with <10% total organic residues
RCRA Code:	Not reported
Meth Code:	R01 - Recycler
Quantity Tons:	0.462
Waste Quantity:	110
Quantity Unit:	G
Additional Code 1:	Not reported
Additional Code 2:	Not reported
Additional Code 3:	Not reported
Additional Code 4:	Not reported
Additional Code 5:	Not reported
Shipment Date:	19990701
Creation Date:	8/19/1999 0:00:00
Receipt Date:	19990702
Manifest ID:	99088927
Trans EPA ID:	CAD050099696
Trans Name:	Not reported
Trans 2 EPA ID:	Not reported
Trans 2 Name:	Not reported
TSDF EPA ID:	CAD099452708
Trans Name:	Not reported
TSDF Alt EPA ID:	CAD099452708
TSDF Alt Name:	Not reported
Waste Code Description:	134 - Aqueous solution with <10% total organic residues
RCRA Code:	Not reported
Meth Code:	R01 - Recycler
Quantity Tons:	0.231
Waste Quantity:	55
Quantity Unit:	G
Additional Code 1:	Not reported
Additional Code 2:	Not reported
Additional Code 3:	Not reported
Additional Code 4:	Not reported
Additional Code 5:	Not reported
Shipment Date:	19990527
Creation Date:	7/13/1999 0:00:00
Receipt Date:	19990528
Manifest ID:	98770361
Trans EPA ID:	CAD050099696
Trans Name:	Not reported
Trans 2 EPA ID:	Not reported
Trans 2 Name:	Not reported
TSDF EPA ID:	CAD099452708
Trans Name:	Not reported
TSDF Alt EPA ID:	Not reported
TSDF Alt Name:	Not reported
Waste Code Description:	134 - Aqueous solution with <10% total organic residues
RCRA Code:	Not reported

WESTERN UNION TIRE (Continued) **S107145597**

Meth Code:	R01 - Recycler
Quantity Tons:	0.42
Waste Quantity:	100
Quantity Unit:	G
Additional Code 1:	Not reported
Additional Code 2:	Not reported
Additional Code 3:	Not reported
Additional Code 4:	Not reported
Additional Code 5:	Not reported
Shipment Date:	19990422
Creation Date:	5/27/1999 0:00:00
Receipt Date:	19990422
Manifest ID:	98770176
Trans EPA ID:	CAD050099696
Trans Name:	Not reported
Trans 2 EPA ID:	Not reported
Trans 2 Name:	Not reported
TSDF EPA ID:	CAD099452708
Trans Name:	Not reported
TSDF Alt EPA ID:	Not reported
TSDF Alt Name:	Not reported
Waste Code Description:	134 - Aqueous solution with <10% total organic residues
RCRA Code:	Not reported
Meth Code:	R01 - Recycler
Quantity Tons:	0.462
Waste Quantity:	110
Quantity Unit:	G
Additional Code 1:	Not reported
Additional Code 2:	Not reported
Additional Code 3:	Not reported
Additional Code 4:	Not reported
Additional Code 5:	Not reported
Shipment Date:	19990305
Creation Date:	5/4/1999 0:00:00
Receipt Date:	19990308
Manifest ID:	98362439
Trans EPA ID:	CAD050099696
Trans Name:	Not reported
Trans 2 EPA ID:	Not reported
Trans 2 Name:	Not reported
TSDF EPA ID:	CAD099452708
Trans Name:	Not reported
TSDF Alt EPA ID:	Not reported
TSDF Alt Name:	Not reported
Waste Code Description:	134 - Aqueous solution with <10% total organic residues
RCRA Code:	Not reported
Meth Code:	R01 - Recycler
Quantity Tons:	0.462
Waste Quantity:	110
Quantity Unit:	G
Additional Code 1:	Not reported
Additional Code 2:	Not reported
Additional Code 3:	Not reported
Additional Code 4:	Not reported
Additional Code 5:	Not reported

WESTERN UNION TIRE (Continued) **S107145597**

Shipment Date:	19990114
Creation Date:	3/15/1999 0:00:00
Receipt Date:	19990115
Manifest ID:	98484354
Trans EPA ID:	CAD050099696
Trans Name:	Not reported
Trans 2 EPA ID:	Not reported
Trans 2 Name:	Not reported
TSDF EPA ID:	CAD099452708
Trans Name:	Not reported
TSDF Alt EPA ID:	Not reported
TSDF Alt Name:	Not reported
Waste Code Description:	134 - Aqueous solution with <10% total organic residues
RCRA Code:	Not reported
Meth Code:	R01 - Recycler
Quantity Tons:	0.462
Waste Quantity:	110
Quantity Unit:	G
Additional Code 1:	Not reported
Additional Code 2:	Not reported
Additional Code 3:	Not reported
Additional Code 4:	Not reported
Additional Code 5:	Not reported

Additional Info:

Year:	1998
Gen EPA ID:	CAL000057923

Shipment Date:	19981123
Creation Date:	1/13/1999 0:00:00
Receipt Date:	19981124
Manifest ID:	98484112
Trans EPA ID:	CAD050099696
Trans Name:	Not reported
Trans 2 EPA ID:	Not reported
Trans 2 Name:	Not reported
TSDF EPA ID:	CAD099452708
Trans Name:	Not reported
TSDF Alt EPA ID:	CAD099452708
TSDF Alt Name:	Not reported
Waste Code Description:	134 - Aqueous solution with <10% total organic residues
RCRA Code:	Not reported
Meth Code:	R01 - Recycler
Quantity Tons:	0.462
Waste Quantity:	110
Quantity Unit:	G
Additional Code 1:	Not reported
Additional Code 2:	Not reported
Additional Code 3:	Not reported
Additional Code 4:	Not reported
Additional Code 5:	Not reported

Shipment Date:	19980929
Creation Date:	11/19/1998 0:00:00
Receipt Date:	19980929
Manifest ID:	98589041
Trans EPA ID:	CAD050099696

WESTERN UNION TIRE (Continued) **S107145597**

Trans Name:	Not reported
Trans 2 EPA ID:	Not reported
Trans 2 Name:	Not reported
TSDF EPA ID:	CAD099452708
Trans Name:	Not reported
TSDF Alt EPA ID:	Not reported
TSDF Alt Name:	Not reported
Waste Code Description:	134 - Aqueous solution with <10% total organic residues
RCRA Code:	Not reported
Meth Code:	R01 - Recycler
Quantity Tons:	0.462
Waste Quantity:	110
Quantity Unit:	G
Additional Code 1:	Not reported
Additional Code 2:	Not reported
Additional Code 3:	Not reported
Additional Code 4:	Not reported
Additional Code 5:	Not reported
Shipment Date:	19980606
Creation Date:	8/3/1998 0:00:00
Receipt Date:	19980606
Manifest ID:	97332757
Trans EPA ID:	CAL000161289
Trans Name:	Not reported
Trans 2 EPA ID:	Not reported
Trans 2 Name:	Not reported
TSDF EPA ID:	CAT080025711
Trans Name:	Not reported
TSDF Alt EPA ID:	Not reported
TSDF Alt Name:	Not reported
Waste Code Description:	134 - Aqueous solution with <10% total organic residues
RCRA Code:	Not reported
Meth Code:	R01 - Recycler
Quantity Tons:	0.294
Waste Quantity:	70
Quantity Unit:	G
Additional Code 1:	Not reported
Additional Code 2:	Not reported
Additional Code 3:	Not reported
Additional Code 4:	Not reported
Additional Code 5:	Not reported
Shipment Date:	19980425
Creation Date:	7/15/1998 0:00:00
Receipt Date:	19980425
Manifest ID:	97332692
Trans EPA ID:	CAL000161289
Trans Name:	Not reported
Trans 2 EPA ID:	Not reported
Trans 2 Name:	Not reported
TSDF EPA ID:	CAT080013352
Trans Name:	Not reported
TSDF Alt EPA ID:	Not reported
TSDF Alt Name:	Not reported
Waste Code Description:	135 - Unspecified aqueous solution
RCRA Code:	Not reported

WESTERN UNION TIRE (Continued) **S107145597**

Meth Code:	R01 - Recycler
Quantity Tons:	0.42
Waste Quantity:	100
Quantity Unit:	G
Additional Code 1:	Not reported
Additional Code 2:	Not reported
Additional Code 3:	Not reported
Additional Code 4:	Not reported
Additional Code 5:	Not reported
Shipment Date:	19980212
Creation Date:	5/8/1998 0:00:00
Receipt Date:	19980218
Manifest ID:	96747500
Trans EPA ID:	CAD050099696
Trans Name:	Not reported
Trans 2 EPA ID:	Not reported
Trans 2 Name:	Not reported
TSDF EPA ID:	CAT080013352
Trans Name:	Not reported
TSDF Alt EPA ID:	Not reported
TSDF Alt Name:	Not reported
Waste Code Description:	134 - Aqueous solution with <10% total organic residues
RCRA Code:	Not reported
Meth Code:	R01 - Recycler
Quantity Tons:	0.231
Waste Quantity:	55
Quantity Unit:	G
Additional Code 1:	Not reported
Additional Code 2:	Not reported
Additional Code 3:	Not reported
Additional Code 4:	Not reported
Additional Code 5:	Not reported

Additional Info:

Year:	1997
Gen EPA ID:	CAL000057923
Shipment Date:	19971124
Creation Date:	7/23/1998 0:00:00
Receipt Date:	19971124
Manifest ID:	96747083
Trans EPA ID:	CAD050099696
Trans Name:	Not reported
Trans 2 EPA ID:	Not reported
Trans 2 Name:	Not reported
TSDF EPA ID:	CAD050099696
Trans Name:	Not reported
TSDF Alt EPA ID:	CAD050099696
TSDF Alt Name:	Not reported
Waste Code Description:	134 - Aqueous solution with <10% total organic residues
RCRA Code:	Not reported
Meth Code:	R01 - Recycler
Quantity Tons:	0.231
Waste Quantity:	55
Quantity Unit:	G
Additional Code 1:	Not reported

WESTERN UNION TIRE (Continued) **S107145597**

Additional Code 2:	Not reported
Additional Code 3:	Not reported
Additional Code 4:	Not reported
Additional Code 5:	Not reported
Shipment Date:	19971009
Creation Date:	7/23/1998 0:00:00
Receipt Date:	19971009
Manifest ID:	96749358
Trans EPA ID:	CAD050099696
Trans Name:	Not reported
Trans 2 EPA ID:	Not reported
Trans 2 Name:	Not reported
TSDF EPA ID:	CAD050099696
Trans Name:	Not reported
TSDF Alt EPA ID:	Not reported
TSDF Alt Name:	Not reported
Waste Code Description:	134 - Aqueous solution with <10% total organic residues
RCRA Code:	Not reported
Meth Code:	R01 - Recycler
Quantity Tons:	0.231
Waste Quantity:	55
Quantity Unit:	G
Additional Code 1:	Not reported
Additional Code 2:	Not reported
Additional Code 3:	Not reported
Additional Code 4:	Not reported
Additional Code 5:	Not reported
Shipment Date:	19970723
Creation Date:	7/23/1998 0:00:00
Receipt Date:	19970723
Manifest ID:	96748615
Trans EPA ID:	CAD050099696
Trans Name:	Not reported
Trans 2 EPA ID:	Not reported
Trans 2 Name:	Not reported
TSDF EPA ID:	CAD050099696
Trans Name:	Not reported
TSDF Alt EPA ID:	Not reported
TSDF Alt Name:	Not reported
Waste Code Description:	134 - Aqueous solution with <10% total organic residues
RCRA Code:	Not reported
Meth Code:	R01 - Recycler
Quantity Tons:	0.231
Waste Quantity:	55
Quantity Unit:	G
Additional Code 1:	Not reported
Additional Code 2:	Not reported
Additional Code 3:	Not reported
Additional Code 4:	Not reported
Additional Code 5:	Not reported
Shipment Date:	19970606
Creation Date:	7/23/1998 0:00:00
Receipt Date:	19970606
Manifest ID:	96163244

WESTERN UNION TIRE (Continued) **S107145597**

Trans EPA ID:	CAD050099696
Trans Name:	Not reported
Trans 2 EPA ID:	Not reported
Trans 2 Name:	Not reported
TSDF EPA ID:	CAD050099696
Trans Name:	Not reported
TSDF Alt EPA ID:	CAD050099696
TSDF Alt Name:	Not reported
Waste Code Description:	134 - Aqueous solution with <10% total organic residues
RCRA Code:	Not reported
Meth Code:	R01 - Recycler
Quantity Tons:	0.231
Waste Quantity:	55
Quantity Unit:	G
Additional Code 1:	Not reported
Additional Code 2:	Not reported
Additional Code 3:	Not reported
Additional Code 4:	Not reported
Additional Code 5:	Not reported

WIP:

Name:	TOK AUTO REPAIR
Address:	625 W Valley Blvd
City,State,Zip:	ALHAMBRA, CA 91801
Region:	4
File Number:	115.0416
File Status:	**Backlog**
Staff:	CCHARMLE
Facility Suite:	Not reported

CERS:

Name:	WESTERN UNION TIRE
Address:	625 W VALLEY BLVD
City,State,Zip:	ALHAMBRA, CA 91803
Site ID:	171407
CERS ID:	10307107
CERS Description:	Chemical Storage Facilities

Violations:

Site ID:	171407
Site Name:	WESTERN UNION TIRE
Violation Date:	04-04-2022
Citation:	HSC 6.95 25508(a)(3) - California Health and Safety Code, Chapter 6.95, Section(s) 25508(a)(3)
Violation Description:	Failure to complete and electronically submit hazardous material inventory information for all reportable hazardous materials on site at or above reportable quantities.
Violation Notes:	Returned to compliance on 07/22/2022. OBSERVATION: The business failed to electronically submit complete and accurate chemical inventory information for all hazardous materials on site at or above reportable quantities. Observed the following hazardous materials under reported in the CERS Inventory 1:) 300 gallons of used oil 2:) 110 gallons of used coolant CORRECTIVE ACTION: Electronically submit complete and accurate chemical inventory information for all hazardous materials on site at or above reportable quantities.
Violation Division:	Los Angeles County Fire Department
Violation Program:	HMRRP

WESTERN UNION TIRE (Continued) **S107145597**

Violation Source: CERS,

Site ID: 171407
Site Name: WESTERN UNION TIRE
Violation Date: 04-04-2022
Citation: 22 CCR 12 66262.12 - California Code of Regulations, Title 22, Chapter 12, Section(s) 66262.12
Violation Description: Failure to obtain an Identification Number prior to treating, storing, disposing of, transporting or offering for transportation any hazardous waste.
Violation Notes: OBSERVATION: The generator has not obtained an Identification Number to manage hazardous waste. A hazardous waste generator shall not treat, store, dispose of, transport or offer for transportation, hazardous waste without obtaining an Identification Number. Observed EPA ID CAL000057923 - WESTERN UNION TIRE owner listed as DR LUTHER HOFGAARDEN and not current owner VIE CHANG/PENG CHANG CORRECTIVE ACTION: Submit documentation to the CUPA demonstrating that you have obtained an Identification Number.
Violation Division: Los Angeles County Fire Department
Violation Program: HW
Violation Source: CERS,

Site ID: 171407
Site Name: WESTERN UNION TIRE
Violation Date: 04-06-2019
Citation: HSC 6.95 25508(a)(1) - California Health and Safety Code, Chapter 6.95, Section(s) 25508(a)(1)
Violation Description: Failure to complete and electronically submit hazardous material inventory information for all reportable hazardous materials on site at or above reportable quantities.
Violation Notes: Returned to compliance on 04/05/2020. OBSERVATION: The business failed to complete and electronically submit chemical inventory information for all reportable hazardous materials on site at or above reportable quantities. The following hazardous materials were observed on site: - 1 x 300 gallon tank of used oil - 2 x 55 gallon drum of used oil - 1 x 55 gallon drum of used oil filters CORRECTIVE ACTION: Complete and electronically submit the chemical inventory information for all reportable hazardous materials on site at or above reportable quantities.
Violation Division: Los Angeles County Fire Department
Violation Program: HMRRP
Violation Source: CERS,

Site ID: 171407
Site Name: WESTERN UNION TIRE
Violation Date: 04-04-2022
Citation: 40 CFR 1 265.173 - U.S. Code of Federal Regulations, Title 40, Chapter 1, Section(s) 265.173
Violation Description: Failure to meet the following container management requirements: (a) A container holding hazardous waste must always be closed during storage, except when it is necessary to add or remove waste. (b) A container holding hazardous waste must not be opened, handled, or stored in a manner which may rupture the container or cause it to leak.
Violation Notes: Returned to compliance on 04/04/2022. OBSERVATION: 4X 5 gallon containers of used oil located next to the used oil tank was observed open. CORRECTIVE ACTION: Submit photos to the CUPA demonstrating that

WESTERN UNION TIRE (Continued) **S107145597**

	the container listed above has been properly closed. Corrected on site
Violation Division:	Los Angeles County Fire Department
Violation Program:	HW
Violation Source:	CERS,
Site ID:	171407
Site Name:	WESTERN UNION TIRE
Violation Date:	04-09-2019
Citation:	22 CCR 12 66262.34(f) - California Code of Regulations, Title 22, Chapter 12, Section(s) 66262.34(f)
Violation Description:	Failure to properly label hazardous waste accumulation containers and portable tanks with the following requirements: "Hazardous Waste", name and address of the generator, physical and chemical characteristics of the Hazardous Waste, and starting accumulation date.
Violation Notes:	Returned to compliance on 04/09/2019. OBSERVATION: A 55 gallon drum of spent anti-freeze was observed without a hazardous waste label. Hazardous waste label was provided to drum by the end of the inspection. CORRECTIVE ACTION: Submit a photo to the CUPA demonstrating that the container listed above has been properly labeled.
Violation Division:	Los Angeles County Fire Department
Violation Program:	HW
Violation Source:	CERS,
Site ID:	171407
Site Name:	WESTERN UNION TIRE
Violation Date:	04-04-2022
Citation:	22 CCR 12 66262.34(f) - California Code of Regulations, Title 22, Chapter 12, Section(s) 66262.34(f)
Violation Description:	Failure to properly label hazardous waste accumulation containers and portable tanks with the following requirements: "Hazardous Waste", name and address of the generator, physical and chemical characteristics of the Hazardous Waste, and starting accumulation date.
Violation Notes:	Returned to compliance on 04/04/2022. OBSERVATION: 2X 55 gal drums of used coolant located in the hazardous waste storage area was observed without the following information on the label: Labels faded and illegible CORRECTIVE ACTION: Submit photos to the CUPA demonstrating that the container listed above has been properly labeled. Corrected on site : hazardous waste labels provided
Violation Division:	Los Angeles County Fire Department
Violation Program:	HW
Violation Source:	CERS,
Site ID:	171407
Site Name:	WESTERN UNION TIRE
Violation Date:	04-06-2019
Citation:	HSC 6.95 25508(a)(1) - California Health and Safety Code, Chapter 6.95, Section(s) 25508(a)(1)
Violation Description:	Failure to complete and electronically submit a site map with all required content.
Violation Notes:	Returned to compliance on 04/08/2020. OBSERVATION: The business failed to complete and electronically submit a site map with all required content. CORRECTIVE ACTION: Complete and electronically submit a site map with all required content.
Violation Division:	Los Angeles County Fire Department

WESTERN UNION TIRE (Continued) **S107145597**

Violation Program:	HMRRP
Violation Source:	CERS,
Site ID:	171407
Site Name:	WESTERN UNION TIRE
Violation Date:	04-09-2019
Citation:	40 CFR 1 265.173 - U.S. Code of Federal Regulations, Title 40, Chapter 1, Section(s) 265.173
Violation Description:	Failure to meet the following container management requirements: (a) A container holding hazardous waste must always be closed during storage, except when it is necessary to add or remove waste. (b) A container holding hazardous waste must not be opened, handled, or stored in a manner which may rupture the container or cause it to leak.
Violation Notes:	Returned to compliance on 06/10/2019. OBSERVATION: Observed the following containers of hazardous wastes lacking covers/lids in the shop area: - 1 x 55 gallon drum of used oil - 3 x 5 gallon container of spent anti-freeze CORRECTIVE ACTION: Submit photos to the CUPA demonstrating that the container listed above has been properly closed.
Violation Division:	Los Angeles County Fire Department
Violation Program:	HW
Violation Source:	CERS,
Site ID:	171407
Site Name:	WESTERN UNION TIRE
Violation Date:	04-04-2022
Citation:	HSC 6.95 25508(a)(3) - California Health and Safety Code, Chapter 6.95, Section(s) 25508(a)(3)
Violation Description:	Failure to complete and electronically submit a site map with all required content.
Violation Notes:	Returned to compliance on 07/22/2022. OBSERVATION: The business failed to electronically submit a site map with all required content including: north orientation, loading area, internal roads, adjacent streets, storm and sewer drains, access and exit points, emergency shut offs, evacuation staging area, hazardous materials/waste storage areas and emergency response equipment. CORRECTIVE ACTION: Electronically submit a site map with all required content.
Violation Division:	Los Angeles County Fire Department
Violation Program:	HMRRP
Violation Source:	CERS,
Site ID:	171407
Site Name:	WESTERN UNION TIRE
Violation Date:	04-04-2022
Citation:	HSC 6.95 25508.2 - California Health and Safety Code, Chapter 6.95, Section(s) 25508.2
Violation Description:	Failure to annually review and electronically certify that the business plan is complete and accurate on or before the annual due date.
Violation Notes:	Returned to compliance on 07/22/2022. OBSERVATION: The business failed to electronically submit and certify that the business plan is complete, accurate, and in compliance with EPCRA on or before the required due date. Observed last HMBP submittal 5-3-19 CORRECTIVE ACTION: Electronically submit and certify that the business plan is complete, accurate, and in compliance with EPCRA within 30 days. On an ongoing basis, electronically submit and certify the business plan

WESTERN UNION TIRE (Continued) **S107145597**

annually on or before the required due date.
Violation Division: Los Angeles County Fire Department
Violation Program: HMRRP
Violation Source: CERS,

Site ID: 171407
Site Name: WESTERN UNION TIRE
Violation Date: 03-21-2016
Citation: 22 CCR 12 66262.34(f) - California Code of Regulations, Title 22, Chapter 12, Section(s) 66262.34(f)
Violation Description: Failure to properly label hazardous waste accumulation containers with the following requirements: "Hazardous Waste", name and address of the generator, physical and chemical characteristics of the Hazardous Waste, and starting accumulation date.
Violation Notes: Returned to compliance on 03/21/2016. Used oil filter does not have label. Label was provided and posted on the drum before the end of inspection.
Violation Division: Los Angeles County Fire Department
Violation Program: HW
Violation Source: CERS,

Site ID: 171407
Site Name: WESTERN UNION TIRE
Violation Date: 04-04-2022
Citation: HSC 6.95 25508(a)(3) - California Health and Safety Code, Chapter 6.95, Section(s) 25508(a)(3)
Violation Description: Failure to establish and electronically submit an adequate emergency response plan and procedures for a release or threatened release of a hazardous material.
Violation Notes: Returned to compliance on 07/22/2022. OBSERVATION: The business failed to establish and electronically submit adequate emergency response procedures for a release or threatened release of a hazardous material. Observed Emergency Response/Contingency Plan Missing CUPA phone number CORRECTIVE ACTION: Establish and electronically submit adequate emergency response procedures for a release or threatened release of a hazardous material within 30 days.
Violation Division: Los Angeles County Fire Department
Violation Program: HMRRP
Violation Source: CERS,

Evaluation:
Eval General Type: Compliance Evaluation Inspection
Eval Date: 03-21-2016
Violations Found: Yes
Eval Type: Routine done by local agency
Eval Notes: Consent given by Koke chang
Eval Division: Los Angeles County Fire Department
Eval Program: HW
Eval Source: CERS,

Eval General Type: Compliance Evaluation Inspection
Eval Date: 04-04-2022
Violations Found: Yes
Eval Type: Routine done by local agency
Eval Notes: Vie Chang - Owner
Eval Division: Los Angeles County Fire Department
Eval Program: HW

WESTERN UNION TIRE (Continued) **S107145597**

Eval Source: CERS,

Eval General Type: Compliance Evaluation Inspection
Eval Date: 04-04-2022
Violations Found: Yes
Eval Type: Routine done by local agency
Eval Notes: Vie Chang - Owner
Eval Division: Los Angeles County Fire Department
Eval Program: HMRRP
Eval Source: CERS,

Eval General Type: Compliance Evaluation Inspection
Eval Date: 04-06-2019
Violations Found: Yes
Eval Type: Routine done by local agency
Eval Notes: Hank Chang, Partner
Eval Division: Los Angeles County Fire Department
Eval Program: HMRRP
Eval Source: CERS,

Eval General Type: Compliance Evaluation Inspection
Eval Date: 03-21-2016
Violations Found: No
Eval Type: Routine done by local agency
Eval Notes: Consent given by Koke Chang, manager
Eval Division: Los Angeles County Fire Department
Eval Program: HMRRP
Eval Source: CERS,

Eval General Type: Compliance Evaluation Inspection
Eval Date: 04-06-2019
Violations Found: Yes
Eval Type: Routine done by local agency
Eval Notes: Hank Chang, Partner
Eval Division: Los Angeles County Fire Department
Eval Program: HW
Eval Source: CERS,

Eval General Type: Other/Unknown
Eval Date: 07-22-2022
Violations Found: No
Eval Type: Other, not routine, done by local agency
Eval Notes: CERS submitted and accepted 5-19-22
Eval Division: Los Angeles County Fire Department
Eval Program: HMRRP
Eval Source: CERS,

Coordinates:
Site ID: 171407
Facility Name: WESTERN UNION TIRE
Env Int Type Code: HMBP
Program ID: 10307107
Coord Name: Not reported
Ref Point Type Desc: Center of a facility or station.,
Latitude: 34.078460
Longitude: -118.129970

WESTERN UNION TIRE (Continued) **S107145597**

Affiliation:

Affiliation Type Desc:	Identification Signer
Entity Name:	Vie Chang
Entity Title:	VIE CHANG
Affiliation Address:	Not reported
Affiliation City:	Not reported
Affiliation State:	Not reported
Affiliation Country:	Not reported
Affiliation Zip:	Not reported
Affiliation Phone:	,
Affiliation Type Desc:	Property Owner
Entity Name:	VIE CHANG / CHUE CHANG
Entity Title:	Not reported
Affiliation Address:	625 w valley blvd
Affiliation City:	ALHAMBRA
Affiliation State:	CA
Affiliation Country:	United States
Affiliation Zip:	91803
Affiliation Phone:	(626) 576-8920,
Affiliation Type Desc:	Legal Owner
Entity Name:	Vie Chang / Peng Chang
Entity Title:	Not reported
Affiliation Address:	625 W VALLEY BLVD
Affiliation City:	ALHAMBRA
Affiliation State:	CA
Affiliation Country:	United States
Affiliation Zip:	91803
Affiliation Phone:	(626) 576-8920,
Affiliation Type Desc:	CUPA District
Entity Name:	Los Angeles County Fire
Entity Title:	Not reported
Affiliation Address:	5825 Rickenbacker Road
Affiliation City:	Commerce
Affiliation State:	CA
Affiliation Country:	Not reported
Affiliation Zip:	90040-3027
Affiliation Phone:	(323) 890-4000,
Affiliation Type Desc:	Document Preparer
Entity Name:	Vie Chang
Entity Title:	Not reported
Affiliation Address:	Not reported
Affiliation City:	Not reported
Affiliation State:	Not reported
Affiliation Country:	Not reported
Affiliation Zip:	Not reported
Affiliation Phone:	,
Affiliation Type Desc:	Environmental Contact
Entity Name:	TOM
Entity Title:	Not reported
Affiliation Address:	P.O Box 2967
Affiliation City:	WEST COVINA
Affiliation State:	CA

WESTERN UNION TIRE (Continued) **S107145597**

Affiliation Country: Not reported
Affiliation Zip: 91722
Affiliation Phone: ,

Affiliation Type Desc: Facility Mailing Address
Entity Name: Mailing Address
Entity Title: Not reported
Affiliation Address: 625 W VALLEY BLVD
Affiliation City: ALHAMBRA
Affiliation State: CA
Affiliation Country: Not reported
Affiliation Zip: 91803
Affiliation Phone: ,

Affiliation Type Desc: Operator
Entity Name: VIE CHANG / TOK TRY
Entity Title: Not reported
Affiliation Address: Not reported
Affiliation City: Not reported
Affiliation State: Not reported
Affiliation Country: Not reported
Affiliation Zip: Not reported
Affiliation Phone: (626) 576-8920,

Affiliation Type Desc: Parent Corporation
Entity Name: WESTERN UNION TIRE
Entity Title: Not reported
Affiliation Address: Not reported
Affiliation City: Not reported
Affiliation State: Not reported
Affiliation Country: Not reported
Affiliation Zip: Not reported
Affiliation Phone: ,

B11 **CNV AUTO PARTS** **RCRA NonGen / NLR** **1024846746**
South **636 W VALLEY BLVD** **CAL000401113**
< 1/8 **ALHAMBRA, CA 91803**
0.046 mi.
243 ft. **Site 1 of 5 in cluster B**

Relative: RCRA Listings:
Lower
Actual: Date Form Received by Agency: 20141007
426 ft. Handler Name: Cnv Auto Parts
Handler Address: 636 W VALLEY BLVD
Handler City,State,Zip: ALHAMBRA, CA 91803
EPA ID: CAL000401113
Contact Name: VINCE TRUONG
Contact Address: 1528 LAFAYETTE ST
Contact City,State,Zip: SAN GABRIEL, CA 91776
Contact Telephone: 626-274-3622
Contact Fax: Not reported
Contact Email: VINCECNVAUTOPARTS@YAHOO.COM
Contact Title: Not reported
EPA Region: 09
Land Type: Not reported
Federal Waste Generator Description: Not a generator, verified
Non-Notifier: Not reported

CNV AUTO PARTS (Continued) **1024846746**

Biennial Report Cycle:	Not reported
Accessibility:	Not reported
Active Site Indicator:	Handler Activities
State District Owner:	Not reported
State District:	Not reported
Mailing Address:	636 W VALLEY BLVD
Mailing City,State,Zip:	ALHAMBRA, CA 91803
Owner Name:	Vinaco Inc
Owner Type:	Other
Operator Name:	Vince Truong
Operator Type:	Other
Short-Term Generator Activity:	No
Importer Activity:	No
Mixed Waste Generator:	No
Transporter Activity:	No
Transfer Facility Activity:	No
Recycler Activity with Storage:	No
Small Quantity On-Site Burner Exemption:	No
Smelting Melting and Refining Furnace Exemption:	No
Underground Injection Control:	No
Off-Site Waste Receipt:	No
Universal Waste Indicator:	Yes
Universal Waste Destination Facility:	Yes
Federal Universal Waste:	No
Active Site State-Reg Handler:	---
Federal Facility Indicator:	Not reported
Hazardous Secondary Material Indicator:	N
Sub-Part K Indicator:	Not reported
2018 GPRA Permit Baseline:	Not on the Baseline
2018 GPRA Renewals Baseline:	Not on the Baseline
202 GPRA Corrective Action Baseline:	No
Subject to Corrective Action Universe:	No
Non-TSDFs Where RCRA CA has Been Imposed Universe:	No
Corrective Action Priority Ranking:	No NCAPS ranking
Environmental Control Indicator:	No
Institutional Control Indicator:	No
Human Exposure Controls Indicator:	N/A
Groundwater Controls Indicator:	N/A
Significant Non-Complier Universe:	No
Unaddressed Significant Non-Complier Universe:	No
Addressed Significant Non-Complier Universe:	No
Significant Non-Complier With a Compliance Schedule Universe:	No
Financial Assurance Required:	Not reported
Handler Date of Last Change:	20180906
Recognized Trader-Importer:	No
Recognized Trader-Exporter:	No
Importer of Spent Lead Acid Batteries:	No
Exporter of Spent Lead Acid Batteries:	No
Recycler Activity Without Storage:	No
Manifest Broker:	No
Sub-Part P Indicator:	No

Handler - Owner Operator:

Owner/Operator Indicator:	Operator
Owner/Operator Name: VINCE TRUONG	
Legal Status:	Other

CNV AUTO PARTS (Continued) **1024846746**

Date Became Current:	Not reported
Date Ended Current:	Not reported
Owner/Operator Address:	1528 LAFAYETTE ST
Owner/Operator City,State,Zip:	SAN GABRIEL, CA 91776
Owner/Operator Telephone:	626-274-3622
Owner/Operator Telephone Ext:	Not reported
Owner/Operator Fax:	Not reported
Owner/Operator Email:	Not reported
Owner/Operator Indicator:	Owner
Owner/Operator Name: VINACO INC	
Legal Status:	Other
Date Became Current:	Not reported
Date Ended Current:	Not reported
Owner/Operator Address:	636 W VALLEY BLVD
Owner/Operator City,State,Zip:	ALHAMBRA, CA 91803
Owner/Operator Telephone:	626-281-5737
Owner/Operator Telephone Ext:	Not reported
Owner/Operator Fax:	Not reported
Owner/Operator Email:	Not reported

Historic Generators:

Receive Date:	20141007
Handler Name: CNV AUTO PARTS	
Federal Waste Generator Description:	Not a generator, verified
State District Owner:	Not reported
Large Quantity Handler of Universal Waste:	No
Recognized Trader Importer:	No
Recognized Trader Exporter:	No
Spent Lead Acid Battery Importer:	No
Spent Lead Acid Battery Exporter:	No
Current Record:	Yes
Non Storage Recycler Activity:	Not reported
Electronic Manifest Broker:	Not reported

List of NAICS Codes and Descriptions:

NAICS Code:	56299
NAICS Description:	ALL OTHER WASTE MANAGEMENT SERVICES

Facility Has Received Notices of Violations:

Violations:	No Violations Found

Evaluation Action Summary:

Evaluations:	No Evaluations Found

B12 **CNV AUTO PARTS** **CERS HAZ WASTE** **S123537260**
South **636 W VALLEY BLVD** **HWTS** **N/A**
< 1/8 **ALHAMBRA, CA 91803**
0.046 mi.
243 ft. **Site 2 of 5 in cluster B**

Relative:
Lower

Actual:
426 ft.

CERS HAZ WASTE:
Name: CNV AUTO PARTS CO
Address: 636 W VALLEY BLVD
City,State,Zip: ALHAMBRA, CA 91803
Site ID: 20568
CERS ID: 10309288
CERS Description: Hazardous Waste Generator

Violations:
Site ID: 20568
Site Name: CNV AUTO PARTS CO
Violation Date: 04-26-2018
Citation: 22 CCR 12 66262.34(f) - California Code of Regulations, Title 22, Chapter 12, Section(s) 66262.34(f)
Violation Description: Failure to properly label hazardous waste accumulation containers and portable tanks with the following requirements: "Hazardous Waste", name and address of the generator, physical and chemical characteristics of the Hazardous Waste, and starting accumulation date.
Violation Notes: Returned to compliance on 03/29/2019. OBSERVATION: A container of oily water located in the rear of the facility was observed without a hazardous waste label. CORRECTIVE ACTION: Submit a photo to the CUPA demonstrating that the container listed above has been properly labeled.
Violation Division: Los Angeles County Fire Department
Violation Program: HW
Violation Source: CERS,

Site ID: 20568
Site Name: CNV AUTO PARTS CO
Violation Date: 04-26-2018
Citation: 22 CCR 12 66262.40(a) - California Code of Regulations, Title 22, Chapter 12, Section(s) 66262.40(a)
Violation Description: Failure to keep a copy of each properly signed manifest for at least three years from the date the waste was accepted by the initial transporter. The manifest signed at the time the waste was accepted for transport shall be kept until receiving a signed copy from the designated facility which received the waste.
Violation Notes: Returned to compliance on 07/27/2018. OBSERVATION: Uniform Hazardous Waste Manifests for Non-RCRA Hazardous Waste oily water were not available at the time of inspection. CORRECTIVE ACTION: Locate a copy of all manifests for Non-RCRA Hazardous Waste oily water submit copies to the CUPA.
Violation Division: Los Angeles County Fire Department
Violation Program: HW
Violation Source: CERS,

Site ID: 20568
Site Name: CNV AUTO PARTS CO
Violation Date: 07-09-2021
Citation: 22 CCR 12 66262.34(f) - California Code of Regulations, Title 22, Chapter 12, Section(s) 66262.34(f)
Violation Description: Failure to properly label hazardous waste accumulation containers and portable tanks with the following requirements: "Hazardous Waste",

CNV AUTO PARTS (Continued) **S123537260**

	name and address of the generator, physical and chemical characteristics of the Hazardous Waste, and starting accumulation date.
Violation Notes:	Returned to compliance on 07/09/2021. OBSERVATION:1 x 55-gallon drum of used oil located at the waste accumulation area was observed without the following information on the label: Accumulation Start Dat. CORRECTIVE ACTION: Submit photos to the CUPA demonstrating that the container listed above has been properly labeled. CORRECTED ON-SITE
Violation Division:	Los Angeles County Fire Department
Violation Program:	HW
Violation Source:	CERS,
Site ID:	20568
Site Name:	CNV AUTO PARTS CO
Violation Date:	04-26-2018
Citation:	40 CFR 1 265.172 - U.S. Code of Federal Regulations, Title 40, Chapter 1, Section(s) 265.172
Violation Description:	Failure to accumulate or store hazardous waste in container made of or lined with materials which will not react with, and are otherwise compatible with, the hazardous waste to be stored.
Violation Notes:	Returned to compliance on 03/29/2019. OBSERVATION: An oil boiler tank was used for the storage of hazardous waste (oily water) located in the rear of the facility. CORRECTIVE ACTION: Submit photos to the CUPA demonstrating the waste listed above has been transferred into a container that is compatible with the hazardous waste or submit a manifest/receipt demonstrating the waste has been properly disposed of by a registered hazardous waste transporter.
Violation Division:	Los Angeles County Fire Department
Violation Program:	HW
Violation Source:	CERS,
Site ID:	20568
Site Name:	CNV AUTO PARTS CO
Violation Date:	10-01-2014
Citation:	22 CCR 12 66262.12 - California Code of Regulations, Title 22, Chapter 12, Section(s) 66262.12
Violation Description:	Failure to obtain and/or maintain an Active EPA ID.
Violation Notes:	Returned to compliance on 01/14/2015. OBSERVATION: This facility does not have a valid EPA ID number to manage hazardous waste. A hazardous waste generator shall not treat, store, dispose of, transport or offer for transportation, hazardous waste without an EPA ID number. CORRECTIVE ACTION: Immediately obtain an EPA ID number through DTSC to manage hazardous waste and submit evidence to the CUPA.
Violation Division:	Los Angeles County Fire Department
Violation Program:	HW
Violation Source:	CERS,
Site ID:	20568
Site Name:	CNV AUTO PARTS CO
Violation Date:	04-26-2018
Citation:	40 CFR 1 265.31 - U.S. Code of Federal Regulations, Title 40, Chapter 1, Section(s) 265.31
Violation Description:	Failure to maintain and operate the facility to minimize the possibility of a fire, explosion, or any unplanned sudden or non-sudden release of hazardous waste or hazardous waste constituents to air, soil, or surface water which could threaten human health or

CNV AUTO PARTS (Continued) **S123537260**

the environment.
Violation Notes: Returned to compliance on 07/27/2018. OBSERVATION: Observed used oil and absorbent accumulated on the concrete floor of the facility under a mechanical parts unit. CORRECTIVE ACTION: Submit photos/documentation to the CUPA demonstrating the spill has been properly removed and managed.
Violation Division: Los Angeles County Fire Department
Violation Program: HW
Violation Source: CERS,

Site ID: 20568
Site Name: CNV AUTO PARTS CO
Violation Date: 10-01-2014
Citation: HSC 6.5 Multiple - California Health and Safety Code, Chapter 6.5, Section(s) Multiple
Violation Description: Haz Waste Generator Program - Administration/Documentation - General
Violation Notes: Returned to compliance on 01/14/2015. CORRECT THE DISCREPANCIES ON THE BUSINESS ACTIVITIES & OWNER IDENTIFICATION SECTIONS ON THE CALIFORNIA ENVIRONMENTAL REPORTING SYSTEM (CERS). AS DISCUSSED.
Violation Division: Los Angeles County Fire Department
Violation Program: HW
Violation Source: CERS,

Evaluation:
Eval General Type: Other/Unknown
Eval Date: 07-27-2018
Violations Found: No
Eval Type: Other, not routine, done by local agency
Eval Notes: Not reported
Eval Division: Los Angeles County Fire Department
Eval Program: HW
Eval Source: CERS,

Eval General Type: Compliance Evaluation Inspection
Eval Date: 10-01-2014
Violations Found: Yes
Eval Type: Routine done by local agency
Eval Notes: VINCE TRUONG
Eval Division: Los Angeles County Fire Department
Eval Program: HW
Eval Source: CERS,

Eval General Type: Other/Unknown
Eval Date: 01-14-2015
Violations Found: No
Eval Type: Other, not routine, done by local agency
Eval Notes: ASSISTED OPERATOR TO COMPLETE CERS SUBMITTALS.
Eval Division: Los Angeles County Fire Department
Eval Program: HW
Eval Source: CERS,

Eval General Type: Other/Unknown
Eval Date: 03-29-2019
Violations Found: No
Eval Type: Other, not routine, done by local agency
Eval Notes: Not reported
Eval Division: Los Angeles County Fire Department

CNV AUTO PARTS (Continued) **S123537260**

Eval Program: HW
Eval Source: CERS,

Eval General Type: Compliance Evaluation Inspection
Eval Date: 04-26-2018
Violations Found: Yes
Eval Type: Routine done by local agency
Eval Notes: Vince Truong, President
Eval Division: Los Angeles County Fire Department
Eval Program: HW
Eval Source: CERS,

Eval General Type: Compliance Evaluation Inspection
Eval Date: 07-09-2021
Violations Found: Yes
Eval Type: Routine done by local agency
Eval Notes: VINCE TRUONG, OWNER
Eval Division: Los Angeles County Fire Department
Eval Program: HW
Eval Source: CERS,

Coordinates:
Site ID: 20568
Facility Name: CNV AUTO PARTS CO
Env Int Type Code: HWG
Program ID: 10309288
Coord Name: Not reported
Ref Point Type Desc: Center of a facility or station.,
Latitude: 34.077880
Longitude: -118.130200

Affiliation:
Affiliation Type Desc: CUPA District
Entity Name: Los Angeles County Fire
Entity Title: Not reported
Affiliation Address: 5825 Rickenbacker Road
Affiliation City: Commerce
Affiliation State: CA
Affiliation Country: Not reported
Affiliation Zip: 90040-3027
Affiliation Phone: (323) 890-4000,

Affiliation Type Desc: Environmental Contact
Entity Name: Vince Truong
Entity Title: Not reported
Affiliation Address: 636 W VALLEY BLVD
Affiliation City: ALHAMBRA
Affiliation State: CA
Affiliation Country: Not reported
Affiliation Zip: 91803
Affiliation Phone: ,

Affiliation Type Desc: Operator
Entity Name: Vince Truong
Entity Title: Not reported
Affiliation Address: Not reported

CNV AUTO PARTS (Continued) **S123537260**

Affiliation City:	Not reported
Affiliation State:	Not reported
Affiliation Country:	Not reported
Affiliation Zip:	Not reported
Affiliation Phone:	(626) 274-3622,
Affiliation Type Desc:	Legal Owner
Entity Name:	VINACO INC
Entity Title:	Not reported
Affiliation Address:	636 W VALLEY BLVD
Affiliation City:	ALHAMBRA
Affiliation State:	CA
Affiliation Country:	United States
Affiliation Zip:	91803
Affiliation Phone:	(626) 281-5737,
Affiliation Type Desc:	Property Owner
Entity Name:	VINCE TRUONG
Entity Title:	Not reported
Affiliation Address:	636 W VALLEY BLVD
Affiliation City:	ALHAMBRA
Affiliation State:	CA
Affiliation Country:	United States
Affiliation Zip:	91801
Affiliation Phone:	(626) 281-5737,
Affiliation Type Desc:	Document Preparer
Entity Name:	HENRY TRUONG
Entity Title:	Not reported
Affiliation Address:	Not reported
Affiliation City:	Not reported
Affiliation State:	Not reported
Affiliation Country:	Not reported
Affiliation Zip:	Not reported
Affiliation Phone:	,
Affiliation Type Desc:	Identification Signer
Entity Name:	VINCE TRUONG
Entity Title:	PRESIDENT
Affiliation Address:	Not reported
Affiliation City:	Not reported
Affiliation State:	Not reported
Affiliation Country:	Not reported
Affiliation Zip:	Not reported
Affiliation Phone:	,
Affiliation Type Desc:	Facility Mailing Address
Entity Name:	Mailing Address
Entity Title:	Not reported
Affiliation Address:	636 W VALLEY BLVD
Affiliation City:	ALHAMBRA
Affiliation State:	CA
Affiliation Country:	Not reported
Affiliation Zip:	91803
Affiliation Phone:	,
Affiliation Type Desc:	Parent Corporation

CNV AUTO PARTS (Continued) **S123537260**

Entity Name:	CNV AUTO PARTS CO
Entity Title:	Not reported
Affiliation Address:	Not reported
Affiliation City:	Not reported
Affiliation State:	Not reported
Affiliation Country:	Not reported
Affiliation Zip:	Not reported
Affiliation Phone:	,

HWTS:

Name:	CNV AUTO PARTS
Address:	636 W VALLEY BLVD
Address 2:	Not reported
City,State,Zip:	ALHAMBRA, CA 91803
EPA ID:	CAL000401113
Inactive Date:	Not reported
Create Date:	10/07/2014
Last Act Date:	Not reported
Mailing Name:	Not reported
Mailing Address:	636 W VALLEY BLVD
Mailing Address 2:	Not reported
Mailing City,State,Zip:	ALHAMBRA, CA 91803
Owner Name:	VINACO INC
Owner Address:	636 W VALLEY BLVD
Owner Address 2:	Not reported
Owner City,State,Zip:	ALHAMBRA, CA 91803
Owner Phone:	Not reported
Owner Fax:	Not reported
Contact Name:	VINCE TRUONG
Contact Address:	1528 LAFAYETTE ST
Contact Address 2:	Not reported
City,State,Zip:	SAN GABRIEL, CA 91776
Contact Phone:	Not reported
Contact Fax:	Not reported
Facility Status:	Active
Facility Type:	PERMANENT
Category:	STATE
Latitude:	34.077879
Longitude:	-118.1301975

NAICS:

EPA ID:	CAL000401113
Create Date:	2014-10-07 15:34:58.070
NAICS Code:	99999
NAICS Description:	Not Otherwise Specified
Issued EPA ID Date:	2014-10-07 15:34:58.03000
Inactive Date:	Not reported
Facility Name:	CNV AUTO PARTS
Facility Address:	636 W VALLEY BLVD
Facility Address 2:	Not reported
Facility City:	ALHAMBRA
Facility County:	Not reported
Facility State:	CA
Facility Zip:	91803

C13 **CITY OF ALHAMBRA - FIRE DEPT** **UST** **U004356517**
NNE **1215 S 006TH ST** **N/A**
< 1/8 **ALHAMBRA, CA 91801**
0.050 mi.
264 ft. **Site 1 of 5 in cluster C**

Relative: UST:
Higher

Actual: Name: CITY OF ALHAMBRA - FIRE DEPT
430 ft. Address: 1215 S 006TH ST
City,State,Zip: ALHAMBRA, CA 91801
Facility ID: LACoFA0001600
Permitting Agency: Los Angeles County Fire Department
CERSID: Not reported
Latitude: 34.08011
Longitude: -118.1294
Owner type: Not reported
Facility type: Not reported
Num of inuse ust: Not reported
Num of closed ust: Not reported
Num of oos ust: Not reported
Epa region: Not reported
Tribal lands: Not reported
Tank owner name: Not reported
Tank owner mailing address: Not reported
Tank owner mailing city: Not reported
Tank owner mailing zip: Not reported
Tank owner mailing state: Not reported
Tank operator name: Not reported
Tank operator mailing address: Not reported
Tank operator mailing city: Not reported
Tank operator mailing zip: Not reported
Tank operator mailing state: Not reported
Tankidnumber: Not reported
Tank status: Not reported
Tank configuration: Not reported
Tank closure date: Not reported
Tank installation date: Not reported
Tank num of compartments: Not reported
Tank contents: Not reported
Tank capacity gallons: Not reported
Tank type: Not reported
Tank pc construction: Not reported
Tank pwpiping construction: Not reported
Tank piping type: Not reported
Tank piping construction: Not reported
Tank sacrificial anode: Not reported
Tank cp impressed current: Not reported
Tank cp shutoff: Not reported
Tank alarms: Not reported
Tank ball float: Not reported
Tank spill bucket: Not reported

C14 **CITY OF ALHAMBRA - FIRE DEPT #72** **UST** **U004356516**
NNE **1215 S 006TH ST** **N/A**
< 1/8 **ALHAMBRA, CA 91801**
0.050 mi.
264 ft. **Site 2 of 5 in cluster C**

Relative:
Higher

Actual:
430 ft.

UST:

Name:	CITY OF ALHAMBRA - FIRE DEPT #72
Address:	1215 S 006TH ST
City,State,Zip:	ALHAMBRA, CA 91801
Facility ID:	LACoFA0001600
Permitting Agency:	Los Angeles County Fire Department
CERSID:	10309603
Latitude:	34.0801100
Longitude:	-118.129400
Owner type:	Local Agency/District
Facility type:	Other
Num of inuse ust:	Not reported
Num of closed ust:	0
Num of oos ust:	0
Epa region:	9
Tribal lands:	No
Tank owner name:	CITY OF ALHAMBRA
Tank owner mailing address:	111 S.First St.
Tank owner mailing city:	Alhambra
Tank owner mailing zip:	91801
Tank owner mailing state:	CA
Tank operator name:	CITY OF ALHAMBRA
Tank operator mailing address:	111 S. First St
Tank operator mailing city:	Alhambra
Tank operator mailing zip:	91801
Tank operator mailing state:	CA
Tankidnumber:	2
Tank status:	Confirmed/Updated Information
Tank configuration:	One in a Compartmented Unit
Tank closure date:	Not reported
Tank installation date:	11/15/1989 12:00:00 AM
Tank num of compartments:	2
Tank contents:	Diesel
Tank capacity gallons:	1000
Tank type:	Double Wall
Tank pc construction:	Steel
Tank pwpiping construction:	Flexible
Tank piping type:	23 CCR S2636(a)(3) Suction
Tank piping construction:	Double Walled
Tank sacrificial anode:	No
Tank cp impressed current:	No
Tank cp shutoff:	Yes
Tank alarms:	No
Tank ball float:	No
Tank spill bucket:	Yes

Name:	CITY OF ALHAMBRA - FIRE DEPT #72
Address:	1215 S 006TH ST
City,State,Zip:	ALHAMBRA, CA 91801
Facility ID:	LACoFA0001600
Permitting Agency:	Los Angeles County Fire Department
CERSID:	10309603
Latitude:	34.0801100

CITY OF ALHAMBRA - FIRE DEPT #72 (Continued) **U004356516**

Longitude:	-118.129400
Owner type:	Local Agency/District
Facility type:	Other
Num of inuse ust:	Not reported
Num of closed ust:	0
Num of oos ust:	0
Epa region:	9
Tribal lands:	No
Tank owner name:	CITY OF ALHAMBRA
Tank owner mailing address:	111 S.First St.
Tank owner mailing city:	Alhambra
Tank owner mailing zip:	91801
Tank owner mailing state:	CA
Tank operator name:	CITY OF ALHAMBRA
Tank operator mailing address:	111 S. First St
Tank operator mailing city:	Alhambra
Tank operator mailing zip:	91801
Tank operator mailing state:	CA
Tankidnumber:	1
Tank status:	Confirmed/Updated Information
Tank configuration:	One in a Compartmented Unit
Tank closure date:	Not reported
Tank installation date:	11/15/1989 12:00:00 AM
Tank num of compartments:	2
Tank contents:	Diesel
Tank capacity gallons:	1000
Tank type:	Double Wall
Tank pc construction:	Steel
Tank pwpiping construction:	Fiberglass
Tank piping type:	23 CCR S2636(a)(3) Suction
Tank piping construction:	Double Walled
Tank sacrificial anode:	No
Tank cp impressed current:	No
Tank cp shutoff:	Yes
Tank alarms:	No
Tank ball float:	No
Tank spill bucket:	Yes

C15 **FIRE STATION #72** **SWEEPS UST** **S101587102**
NNE **1215 S 006TH ST** **CA FID UST** **N/A**
< 1/8 **ALHAMBRA, CA 91801** **CERS TANKS**
0.050 mi. **CERS**
264 ft. **Site 3 of 5 in cluster C**

Relative: **Higher**
Actual: **430 ft.**

SWEEPS UST:

Name:	FIRE STATION #72
Address:	1215 S 006TH ST
City:	ALHAMBRA
Status:	Active
Comp Number:	10048
Number:	4
Board Of Equalization:	Not reported
Referral Date:	06-13-90
Action Date:	06-13-90
Created Date:	06-30-89
Owner Tank Id:	Not reported
SWRCB Tank Id:	19-000-010048-000001
Tank Status:	A

FIRE STATION #72 (Continued) **S101587102**

Capacity: 1000
Active Date: 06-13-90
Tank Use: M.V. FUEL
STG: P
Content: REG UNLEADED
Number Of Tanks: 1

CA FID UST:
Facility ID: 19054876
Regulated By: UTNKA
Regulated ID: 00020881
Cortese Code: Not reported
SIC Code: Not reported
Facility Phone: 8180000000
Mail To: Not reported
Mailing Address: 111 S 001ST ST
Mailing Address 2: Not reported
Mailing City,St,Zip: ALHAMBRA 91801
Contact: Not reported
Contact Phone: Not reported
DUNs Number: Not reported
NPDES Number: Not reported
EPA ID: Not reported
Comments: Not reported
Status: Active

CERS TANKS:
Name: CITY OF ALHAMBRA - FIRE DEPT #72
Address: 1215 S 006TH ST
City,State,Zip: ALHAMBRA, CA 91801
Site ID: 19381
CERS ID: 10309603
CERS Description: Underground Storage Tank

CERS:
Name: CITY OF ALHAMBRA - FIRE DEPT #72
Address: 1215 S 006TH ST
City,State,Zip: ALHAMBRA, CA 91801
Site ID: 19381
CERS ID: 10309603
CERS Description: Chemical Storage Facilities

Violations:
Site ID: 19381
Site Name: CITY OF ALHAMBRA - FIRE DEPT #72
Violation Date: 05-11-2018
Citation: 23 CCR 16 2712(b) - California Code of Regulations, Title 23, Chapter 16, Section(s) 2712(b)
Violation Description: Failure to maintain records of repairs, lining, and upgrades on site, or off site if approved by the UPA, for the life of the UST.
Violation Notes: Returned to compliance on 06/21/2019.
Violation Division: Los Angeles County Department of Public Works
Violation Program: UST
Violation Source: CERS,

Site ID: 19381

FIRE STATION #72 (Continued) **S101587102**

Site Name: CITY OF ALHAMBRA - FIRE DEPT #72
Violation Date: 05-11-2018
Citation: HSC 6.7 25293 - California Health and Safety Code, Chapter 6.7, Section(s) 25293
Violation Description: Failure to maintain UST records of monitoring, testing, repairing, and closure in sufficient detail to enable the UPA to determine whether the UST systems are in compliance.
Violation Notes: Returned to compliance on 06/21/2019.
Violation Division: Los Angeles County Department of Public Works
Violation Program: UST
Violation Source: CERS,

Site ID: 19381
Site Name: CITY OF ALHAMBRA - FIRE DEPT #72
Violation Date: 05-11-2017
Citation: 23 CCR 16 2712(i) - California Code of Regulations, Title 23, Chapter 16, Section(s) 2712(i)
Violation Description: Failure to have a UST Monitoring Plan available on site.
Violation Notes: Returned to compliance on 05/11/2018.
Violation Division: Los Angeles County Department of Public Works
Violation Program: UST
Violation Source: CERS,

Site ID: 19381
Site Name: CITY OF ALHAMBRA - FIRE DEPT #72
Violation Date: 05-11-2017
Citation: 23 CCR 6.7 25284, 25286 - California Code of Regulations, Title 23, Chapter 6.7, Section(s) 25284, 25286
Violation Description: Failure to submit a complete and accurate application for a permit to operate a UST, or for renewal of the permit.
Violation Notes: Returned to compliance on 05/11/2018.
Violation Division: Los Angeles County Department of Public Works
Violation Program: UST
Violation Source: CERS,

Site ID: 19381
Site Name: CITY OF ALHAMBRA - FIRE DEPT #72
Violation Date: 05-27-2021
Citation: 23 CCR 16 2712(f) - California Code of Regulations, Title 23, Chapter 16, Section(s) 2712(f)
Violation Description: Failure to implement the corrections specified in the inspection report within 30 days of receiving an inspection report from either the UPA or special inspector.
Violation Notes: OVERFILL PREVENTION EQUIP FAILED.
Violation Division: Los Angeles County Department of Public Works
Violation Program: UST
Violation Source: CERS,

Site ID: 19381
Site Name: CITY OF ALHAMBRA - FIRE DEPT #72
Violation Date: 07-18-2022
Citation: 23 CCR 16 2712(f) - California Code of Regulations, Title 23, Chapter 16, Section(s) 2712(f)
Violation Description: Failure to implement the corrections specified in the inspection report within 30 days of receiving an inspection report from either the UPA or special inspector.
Violation Notes: SB989 T2 DIESEL FILL SUMP FAILED TESTING ON 10/08/19.OVFL T2 FAILED

FIRE STATION #72 (Continued) **S101587102**

05/27/21. MUST SUBMIT PASSING RESULTS FOR THE FAILED SB989 AND OVFL.PERMITS WILL BE REQUIRED FOR REPAIRS.
Violation Division: Los Angeles County Department of Public Works
Violation Program: UST
Violation Source: CERS,

Site ID: 19381
Site Name: CITY OF ALHAMBRA - FIRE DEPT #72
Violation Date: 05-11-2017
Citation: 23 CCR 16 2715(i) - California Code of Regulations, Title 23, Chapter 16, Section(s) 2715(i)
Violation Description: Failure to have a properly qualified service technician test leak detection equipment as required every 12 months (vapor, pressure, hydrostatic (VPH) system, sensors, line-leak detectors (LLD), automatic tank gauge (ATG), etc.).
Violation Notes: Returned to compliance on 05/11/2018.
Violation Division: Los Angeles County Department of Public Works
Violation Program: UST
Violation Source: CERS,

Site ID: 19381
Site Name: CITY OF ALHAMBRA - FIRE DEPT #72
Violation Date: 05-11-2017
Citation: 23 CCR 16 2715(f) - California Code of Regulations, Title 23, Chapter 16, Section(s) 2715(f)
Violation Description: Failure to have at least one employee present during operating hours that has been trained in the proper operation and maintenance of the UST system by a designated operator (DO).
Violation Notes: Returned to compliance on 05/11/2018.
Violation Division: Los Angeles County Department of Public Works
Violation Program: UST
Violation Source: CERS,

Site ID: 19381
Site Name: CITY OF ALHAMBRA - FIRE DEPT #72
Violation Date: 03-02-2020
Citation: 23 CCR 16 2711(a)(8) - California Code of Regulations, Title 23, Chapter 16, Section(s) 2711(a)(8)
Violation Description: Failure to submit or maintain a current facility plot plan.
Violation Notes: CERS NEEDS UPDATE FOR NEW MONITOR PANEL & SITE CONTACT.UDC SENSOR RAISED,LEFT SUCTION PUMP LEAKING,UNAUTHORIZED LEAK INTO UDC.SB989 FAILED FOR T2.MUST UPDATE CERS,SUBMIT WORK ORDER FOR SUCTION PUMP REPAIR,REPOSITION SENSOR,REPORT UNAUTHORIZED RELEASE TO CERS,SUBMIT
Violation Division: Los Angeles County Department of Public Works
Violation Program: UST
Violation Source: CERS,

Site ID: 19381
Site Name: CITY OF ALHAMBRA - FIRE DEPT #72
Violation Date: 07-18-2022
Citation: 23 CCR 16 2712 - California Code of Regulations, Title 23, Chapter 16, Section(s) 2712
Violation Description: Failure to comply with any of the applicable requirements of the permit issued for the operation of the UST system.
Violation Notes: SB989 T2 DIESEL FILL SUMP FAILED TESTING ON 10/08/19.OVFL T2 FAILED 05/27/21. MUST SUBMIT PASSING RESULTS FOR THE FAILED SB989 AND OVFL.PERMITS WILL BE REQUIRED FOR REPAIRS.

FIRE STATION #72 (Continued) **S101587102**

Violation Division: Los Angeles County Department of Public Works
Violation Program: UST
Violation Source: CERS,

Site ID: 19381
Site Name: CITY OF ALHAMBRA - FIRE DEPT #72
Violation Date: 07-18-2022
Citation: 23 CCR 16 2712(b)(1)(G) - California Code of Regulations, Title 23, Chapter 16, Section(s) 2712(b)(1)(G)
Violation Description: Failure to comply with one or more of the following overfill prevention equipment requirements: Alert the transfer operator when the tank is 90 percent full by restricting the flow into the tank or triggering an audible and visual alarm; or Restrict delivery of flow to the tank at least 30 minutes before the tank overfills, provided the restriction occurs when the tank is filled to no more than 95 percent of capacity; and activate an audible alarm at least five minutes before the tank overfills; or Provide positive shut-off of flow to the tank when the tank is filled to no more than 95 percent of capacity; or Provide positive shut-off of flow to the tank so that none of the fittings located on the top of the tank are exposed to product due to overfilling. Install/retrofit overfill prevention equipment that does not use flow restrictors on vent piping to meet overfill prevention equipment requirements when the overfill prevention equipment is installed, repaired, or replaced on and after October 1, 2018. For USTs installed before October 1, 2018, perform an inspection by October 13, 2018 and every 36 months thereafter. For USTs installed on and after October 1, 2018, perform an inspection at installation and every 36 months thereafter. Inspected within 30 days after a repair to the overfill prevention equipment. Inspected using an applicable manufacturer guidelines, industry codes, engineering standards, or a method approved by a professional engineer. Inspected by a certified UST service technician. Maintain records of overfill prevention equipment inspection for 36 months.
Violation Notes: SB989 T2 DIESEL FILL SUMP FAILED TESTING ON 10/08/19.OVFL T2 FAILED 05/27/21. MUST SUBMIT PASSING RESULTS FOR THE FAILED SB989 AND OVFL.PERMITS WILL BE REQUIRED FOR REPAIRS.
Violation Division: Los Angeles County Department of Public Works
Violation Program: UST
Violation Source: CERS,

Site ID: 19381
Site Name: CITY OF ALHAMBRA - FIRE DEPT #72
Violation Date: 02-26-2021
Citation: 23 CCR 16 2644.1(a)(4) - California Code of Regulations, Title 23, Chapter 16, Section(s) 2644.1(a)(4)
Violation Description: Failure to notify the UPA 48 hours prior to testing.
Violation Notes: REJECTED: UST#1 OVERFILL EQUIP PROTECTION TEST REPORT, C975964, DATED 07/23/2019: NO NOTIFICATION BEFORE TESTING. SUBMIT EVIDENCE OF UST#1 OVFL TESTING NOTIFICATION FOR 07/23/2019.
Violation Division: Los Angeles County Department of Public Works
Violation Program: UST
Violation Source: CERS,

Site ID: 19381
Site Name: CITY OF ALHAMBRA - FIRE DEPT #72
Violation Date: 05-31-2019
Citation: HSC 6.7 25284, 25286 - California Health and Safety Code, Chapter 6.7,

FIRE STATION #72 (Continued) **S101587102**

Section(s) 25284, 25286
Violation Description: Failure to submit a complete and accurate application for a permit to operate a UST, or for renewal of the permit.
Violation Notes: Returned to compliance on 06/21/2019.
Violation Division: Los Angeles County Department of Public Works
Violation Program: UST
Violation Source: CERS,

Site ID: 19381
Site Name: CITY OF ALHAMBRA - FIRE DEPT #72
Violation Date: 03-02-2020
Citation: 23 CCR 16 2641(a) - California Code of Regulations, Title 23, Chapter 16, Section(s) 2641(a)
Violation Description: Failure of leak detection equipment to be located such that equipment is capable of detecting a leak at the earliest possible opportunity.
Violation Notes: CERS NEEDS UPDATE FOR NEW MONITOR PANEL & SITE CONTACT.UDC SENSOR RAISED,LEFT SUCTION PUMP LEAKING,UNAUTHORIZED LEAK INTO UDC.SB989 FAILED FOR T2.MUST UPDATE CERS,SUBMIT WORK ORDER FOR SUCTION PUMP REPAIR,REPOSITION SENSOR,REPORT UNAUTHORIZED RELEASE TO CERS,SUBMIT
Violation Division: Los Angeles County Department of Public Works
Violation Program: UST
Violation Source: CERS,

Site ID: 19381
Site Name: CITY OF ALHAMBRA - FIRE DEPT #72
Violation Date: 03-02-2020
Citation: 23 CCR 16 2641(h) - California Code of Regulations, Title 23, Chapter 16, Section(s) 2641(h)
Violation Description: Failure to have an approved UST Response Plan.
Violation Notes: CERS NEEDS UPDATE FOR NEW MONITOR PANEL & SITE CONTACT.UDC SENSOR RAISED,LEFT SUCTION PUMP LEAKING,UNAUTHORIZED LEAK INTO UDC.SB989 FAILED FOR T2.MUST UPDATE CERS,SUBMIT WORK ORDER FOR SUCTION PUMP REPAIR,REPOSITION SENSOR,REPORT UNAUTHORIZED RELEASE TO CERS,SUBMIT
Violation Division: Los Angeles County Department of Public Works
Violation Program: UST
Violation Source: CERS,

Site ID: 19381
Site Name: CITY OF ALHAMBRA - FIRE DEPT #72
Violation Date: 05-29-2015
Citation: 23 CCR 16 2712(i) - California Code of Regulations, Title 23, Chapter 16, Section(s) 2712(i)
Violation Description: Failure to maintain on site an approved monitoring plan.
Violation Notes: Returned to compliance on 10/27/2016.
Violation Division: Los Angeles County Department of Public Works
Violation Program: UST
Violation Source: CERS,

Site ID: 19381
Site Name: CITY OF ALHAMBRA - FIRE DEPT #72
Violation Date: 05-11-2018
Citation: HSC 6.7 25284, 25286 - California Health and Safety Code, Chapter 6.7, Section(s) 25284, 25286
Violation Description: Failure to submit a complete and accurate application for a permit to operate a UST, or for renewal of the permit.
Violation Notes: Returned to compliance on 06/21/2019.
Violation Division: Los Angeles County Department of Public Works

FIRE STATION #72 (Continued) **S101587102**

Violation Program: UST
Violation Source: CERS,

Site ID: 19381
Site Name: CITY OF ALHAMBRA - FIRE DEPT #72
Violation Date: 05-18-2016
Citation: 23 CCR 16 2638 - California Code of Regulations, Title 23, Chapter 16, Section(s) 2638
Violation Description: Failure to test leak detection equipment as required every 12 months (VPH, sensor, LLD, ATG, etc.) and/or submit monitoring system certification to the CUPA within 30 days of completion of the test
Violation Notes: Returned to compliance on 10/25/2016.
Violation Division: Los Angeles County Department of Public Works
Violation Program: UST
Violation Source: CERS,

Site ID: 19381
Site Name: CITY OF ALHAMBRA - FIRE DEPT #72
Violation Date: 05-11-2017
Citation: HSC 6.7 25293 - California Health and Safety Code, Chapter 6.7, Section(s) 25293
Violation Description: Failure to maintain UST records of monitoring, testing, repairing, and closure in sufficient detail to enable the CUPA to determine whether the UST systems are in compliance.
Violation Notes: Returned to compliance on 05/11/2018.
Violation Division: Los Angeles County Department of Public Works
Violation Program: UST
Violation Source: CERS,

Site ID: 19381
Site Name: CITY OF ALHAMBRA - FIRE DEPT #72
Violation Date: 05-29-2015
Citation: HSC 6.7 25286(a) - California Health and Safety Code, Chapter 6.7, Section(s) 25286(a)
Violation Description: Failure to submit an complete and accurate application for a permit to operate an underground storage tank, or for renewal of the permit.
Violation Notes: Returned to compliance on 10/27/2016.
Violation Division: Los Angeles County Department of Public Works
Violation Program: UST
Violation Source: CERS,

Site ID: 19381
Site Name: CITY OF ALHAMBRA - FIRE DEPT #72
Violation Date: 03-02-2020
Citation: 23 CCR 16 2712(i) - California Code of Regulations, Title 23, Chapter 16, Section(s) 2712(i)
Violation Description: Failure to submit a current UST Response Plan available on site.
Violation Notes: CERS NEEDS UPDATE FOR NEW MONITOR PANEL & SITE CONTACT.UDC SENSOR RAISED,LEFT SUCTION PUMP LEAKING,UNAUTHORIZED LEAK INTO UDC.SB989 FAILED FOR T2.MUST UPDATE CERS,SUBMIT WORK ORDER FOR SUCTION PUMP REPAIR,REPOSITION SENSOR,REPORT UNAUTHORIZED RELEASE TO CERS,SUBMIT
Violation Division: Los Angeles County Department of Public Works
Violation Program: UST
Violation Source: CERS,

Site ID: 19381
Site Name: CITY OF ALHAMBRA - FIRE DEPT #72

FIRE STATION #72 (Continued) **S101587102**

Violation Date:	05-11-2017
Citation:	23 CCR 16 2632(d)(1)(C), 2641(h), 2711(a)(8) - California Code of Regulations, Title 23, Chapter 16, Section(s) 2632(d)(1)(C), 2641(h), 2711(a)(8)
Violation Description:	Failure to submit or update a plot plan.
Violation Notes:	Returned to compliance on 05/11/2018.
Violation Division:	Los Angeles County Department of Public Works
Violation Program:	UST
Violation Source:	CERS,
Site ID:	19381
Site Name:	CITY OF ALHAMBRA - FIRE DEPT #72
Violation Date:	05-11-2018
Citation:	23 CCR 16 2712(i) - California Code of Regulations, Title 23, Chapter 16, Section(s) 2712(i)
Violation Description:	Failure to retain a copy of the permit to operate at the facility.
Violation Notes:	Returned to compliance on 06/21/2019.
Violation Division:	Los Angeles County Department of Public Works
Violation Program:	UST
Violation Source:	CERS,
Site ID:	19381
Site Name:	CITY OF ALHAMBRA - FIRE DEPT #72
Violation Date:	05-11-2018
Citation:	23 CCR 16 2715(e) - California Code of Regulations, Title 23, Chapter 16, Section(s) 2715(e)
Violation Description:	Failure to maintain a copy of the designated operator monthly inspections for the last 12 months on-site or off-site at a readily available location, if approved by the UPA.
Violation Notes:	Returned to compliance on 06/21/2019.
Violation Division:	Los Angeles County Department of Public Works
Violation Program:	UST
Violation Source:	CERS,
Site ID:	19381
Site Name:	CITY OF ALHAMBRA - FIRE DEPT #72
Violation Date:	12-15-2017
Citation:	HSC 6.95 25508(a)(1) - California Health and Safety Code, Chapter 6.95, Section(s) 25508(a)(1)
Violation Description:	Failure to complete and electronically submit a site map with all required content.
Violation Notes:	Returned to compliance on 12/19/2017. OBSERVATION: Owner/operator failed to complete and electronically submit a site map with all required content including: north orientation, loading area, internal roads, adjacent streets, storm and sewer drains, access and exit points, emergency shut offs, evacuation staging area, hazardous materials/waste storage areas and emergency response equipment CORRECTIVE ACTION: Complete and electronically submit a site map with all required content.
Violation Division:	Los Angeles County Fire Department
Violation Program:	HMRRP
Violation Source:	CERS,
Site ID:	19381
Site Name:	CITY OF ALHAMBRA - FIRE DEPT #72
Violation Date:	05-11-2018
Citation:	23 CCR 16 2641(j) - California Code of Regulations, Title 23, Chapter

FIRE STATION #72 (Continued) **S101587102**

16, Section(s) 2641(j)
Violation Description: Failure of the leak detection equipment to be installed, calibrated, operated, and/or maintained properly.
Violation Notes: Returned to compliance on 06/21/2019.
Violation Division: Los Angeles County Department of Public Works
Violation Program: UST
Violation Source: CERS,

Site ID: 19381
Site Name: CITY OF ALHAMBRA - FIRE DEPT #72
Violation Date: 05-11-2018
Citation: 23 CCR 16 2712 - California Code of Regulations, Title 23, Chapter 16, Section(s) 2712
Violation Description: Failure to comply with any of the applicable requirements of the permit issued for the operation of the UST system.
Violation Notes: Returned to compliance on 06/21/2019.
Violation Division: Los Angeles County Department of Public Works
Violation Program: UST
Violation Source: CERS,

Site ID: 19381
Site Name: CITY OF ALHAMBRA - FIRE DEPT #72
Violation Date: 05-11-2017
Citation: 23 CCR 16 2637(e) - California Code of Regulations, Title 23, Chapter 16, Section(s) 2637(e)
Violation Description: Failure to submit a copy of the secondary containment test results to the CUPA within 30 days after the test.
Violation Notes: Returned to compliance on 05/11/2018.
Violation Division: Los Angeles County Department of Public Works
Violation Program: UST
Violation Source: CERS,

Site ID: 19381
Site Name: CITY OF ALHAMBRA - FIRE DEPT #72
Violation Date: 05-27-2021
Citation: 23 CCR 16 2665(b) - California Code of Regulations, Title 23, Chapter 16, Section(s) 2665(b)
Violation Description: "Failure to submit a copy of the overfill prevention equipment inspection results on the Overfill Prevention Equipment Inspection Report Form to the UPA within 30 days after the inspection. "
Violation Notes: OVERFILL PREVENTION EQUIP FAILED.
Violation Division: Los Angeles County Department of Public Works
Violation Program: UST
Violation Source: CERS,

Site ID: 19381
Site Name: CITY OF ALHAMBRA - FIRE DEPT #72
Violation Date: 05-11-2017
Citation: HSC 6.7 25284(a)(3)(A) & (B); - California Health and Safety Code, Chapter 6.7, Section(s) 25284(a)(3)(A) & (B);
Violation Description: Failure to implement or maintain a written agreement between the UST permit holder and the operator (owner/operator agreement).
Violation Notes: Returned to compliance on 05/11/2018.
Violation Division: Los Angeles County Department of Public Works
Violation Program: UST
Violation Source: CERS,

FIRE STATION #72 (Continued) **S101587102**

Site ID: 19381
Site Name: CITY OF ALHAMBRA - FIRE DEPT #72
Violation Date: 05-11-2017
Citation: 23 CCR 16 2641(h) - California Code of Regulations, Title 23, Chapter 16, Section(s) 2641(h)
Violation Description: Failure to have an approved UST Response Plan.
Violation Notes: Returned to compliance on 05/11/2018.
Violation Division: Los Angeles County Department of Public Works
Violation Program: UST
Violation Source: CERS,

Site ID: 19381
Site Name: CITY OF ALHAMBRA - FIRE DEPT #72
Violation Date: 02-26-2021
Citation: 23 CCR 16 2712 - California Code of Regulations, Title 23, Chapter 16, Section(s) 2712
Violation Description: Failure to comply with any of the applicable requirements of the permit issued for the operation of the UST system.
Violation Notes: REJECTED: UST#1 OVERFILL EQUIP PROTECTION TEST REPORT, C975964, DATED 07/23/2019: NO NOTIFICATION BEFORE TESTING. SUBMIT EVIDENCE OF UST#1 OVFL TESTING NOTIFICATION FOR 07/23/2019.
Violation Division: Los Angeles County Department of Public Works
Violation Program: UST
Violation Source: CERS,

Site ID: 19381
Site Name: CITY OF ALHAMBRA - FIRE DEPT #72
Violation Date: 03-02-2020
Citation: HSC 6.7 25291(a)(2) - California Health and Safety Code, Chapter 6.7, Section(s) 25291(a)(2)
Violation Description: Failure to maintain secondary containment (e.g., failure of secondary containment testing).
Violation Notes: CERS NEEDS UPDATE FOR NEW MONITOR PANEL & SITE CONTACT.UDC SENSOR RAISED,LEFT SUCTION PUMP LEAKING,UNAUTHORIZED LEAK INTO UDC.SB989 FAILED FOR T2.MUST UPDATE CERS,SUBMIT WORK ORDER FOR SUCTION PUMP REPAIR,REPOSITION SENSOR,REPORT UNAUTHORIZED RELEASE TO CERS,SUBMIT
Violation Division: Los Angeles County Department of Public Works
Violation Program: UST
Violation Source: CERS,

Site ID: 19381
Site Name: CITY OF ALHAMBRA - FIRE DEPT #72
Violation Date: 05-11-2018
Citation: 23 CCR 16 2636(f)(1) - California Code of Regulations, Title 23, Chapter 16, Section(s) 2636(f)(1)
Violation Description: Failure of the leak detection equipment to have an audible and visual alarm as required.
Violation Notes: Returned to compliance on 06/21/2019.
Violation Division: Los Angeles County Department of Public Works
Violation Program: UST
Violation Source: CERS,

Site ID: 19381
Site Name: CITY OF ALHAMBRA - FIRE DEPT #72
Violation Date: 03-02-2020
Citation: 23 CCR 16 2712(i) - California Code of Regulations, Title 23, Chapter 16, Section(s) 2712(i)

FIRE STATION #72 (Continued) **S101587102**

Violation Description: Failure to have current UST Monitoring Plan available on site.
Violation Notes: CERS NEEDS UPDATE FOR NEW MONITOR PANEL & SITE CONTACT.UDC SENSOR RAISED,LEFT SUCTION PUMP LEAKING,UNAUTHORIZED LEAK INTO UDC.SB989 FAILED FOR T2.MUST UPDATE CERS,SUBMIT WORK ORDER FOR SUCTION PUMP REPAIR,REPOSITION SENSOR,REPORT UNAUTHORIZED RELEASE TO CERS,SUBMIT
Violation Division: Los Angeles County Department of Public Works
Violation Program: UST
Violation Source: CERS,

Site ID: 19381
Site Name: CITY OF ALHAMBRA - FIRE DEPT #72
Violation Date: 12-15-2017
Citation: HSC 6.95 25508(a)(1) - California Health and Safety Code, Chapter 6.95, Section(s) 25508(a)(1)
Violation Description: Failure to complete and electronically submit hazardous material inventory information for all reportable hazardous materials on site at or above reportable quantities.
Violation Notes: Returned to compliance on 12/19/2017. OBSERVATION: Owner/operator failed to complete and electronically submit chemical inventory information for all reportable hazardous materials on site at or above reportable quantities. CORRECTIVE ACTION: Complete and electronically submit the chemical inventory information for all reportable hazardous materials on site at or above reportable quantities.
Violation Division: Los Angeles County Fire Department
Violation Program: HMRRP
Violation Source: CERS,

Site ID: 19381
Site Name: CITY OF ALHAMBRA - FIRE DEPT #72
Violation Date: 05-11-2017
Citation: 23 CCR 16 2641(h) - California Code of Regulations, Title 23, Chapter 16, Section(s) 2641(h)
Violation Description: Failure to have an approved UST Monitoring Plan.
Violation Notes: Returned to compliance on 05/11/2018.
Violation Division: Los Angeles County Department of Public Works
Violation Program: UST
Violation Source: CERS,

Site ID: 19381
Site Name: CITY OF ALHAMBRA - FIRE DEPT #72
Violation Date: 05-31-2019
Citation: 23 CCR 16 2712(f) - California Code of Regulations, Title 23, Chapter 16, Section(s) 2712(f)
Violation Description: Failure to implement the corrections specified in the inspection report within 30 days of receiving an inspection report from either the UPA or special inspector.
Violation Notes: Returned to compliance on 06/21/2019.
Violation Division: Los Angeles County Department of Public Works
Violation Program: UST
Violation Source: CERS,

Site ID: 19381
Site Name: CITY OF ALHAMBRA - FIRE DEPT #72
Violation Date: 05-11-2017
Citation: 23 CCR 16 2715(c) - California Code of Regulations, Title 23, Chapter 16, Section(s) 2715(c)
Violation Description: Failure to comply with one or more of the following designated

FIRE STATION #72 (Continued) **S101587102**

operator (DO) monthly inspection requirements: Be performed by an ICC certified DO. Inspect monthly alarm history report, check that alarms are documented and responded to appropriately, and attach a copy. Inspect for the presence of liquid/debris in spill containers. Inspect for the presence of liquid/debris in under dispenser containment (UDC) and ensure that the monitoring equipment is positioned correctly. Inspect for liquid or debris in containment sumps where an alarm occurred with no service visit. Check that all testing and maintenance has been completed and documented. Verify that all facility employees have been properly trained.

Violation Notes: Returned to compliance on 05/11/2018.
Violation Division: Los Angeles County Department of Public Works
Violation Program: UST
Violation Source: CERS,

Site ID: 19381
Site Name: CITY OF ALHAMBRA - FIRE DEPT #72
Violation Date: 05-11-2017
Citation: 23 CCR 16 2712(i) - California Code of Regulations, Title 23, Chapter 16, Section(s) 2712(i)
Violation Description: Failure to have a UST Response Plan available on site.
Violation Notes: Returned to compliance on 05/11/2018.
Violation Division: Los Angeles County Department of Public Works
Violation Program: UST
Violation Source: CERS,

Site ID: 19381
Site Name: CITY OF ALHAMBRA - FIRE DEPT #72
Violation Date: 03-02-2020
Citation: HSC 6.7 25291(a)(1) - California Health and Safety Code, Chapter 6.7, Section(s) 25291(a)(1)
Violation Description: Failure to construct, operate, and maintain primary containment as product-tight.
Violation Notes: CERS NEEDS UPDATE FOR NEW MONITOR PANEL & SITE CONTACT.UDC SENSOR RAISED,LEFT SUCTION PUMP LEAKING,UNAUTHORIZED LEAK INTO UDC.SB989 FAILED FOR T2.MUST UPDATE CERS,SUBMIT WORK ORDER FOR SUCTION PUMP REPAIR,REPOSITION SENSOR,REPORT UNAUTHORIZED RELEASE TO CERS,SUBMIT
Violation Division: Los Angeles County Department of Public Works
Violation Program: UST
Violation Source: CERS,

Site ID: 19381
Site Name: CITY OF ALHAMBRA - FIRE DEPT #72
Violation Date: 03-02-2020
Citation: HSC 6.7 25292.2(a) - California Health and Safety Code, Chapter 6.7, Section(s) 25292.2(a)
Violation Description: Failure to submit and maintain complete and current Certification of Financial Responsibility or other mechanism of financial assurance.
Violation Notes: CERS NEEDS UPDATE FOR NEW MONITOR PANEL & SITE CONTACT.UDC SENSOR RAISED,LEFT SUCTION PUMP LEAKING,UNAUTHORIZED LEAK INTO UDC.SB989 FAILED FOR T2.MUST UPDATE CERS,SUBMIT WORK ORDER FOR SUCTION PUMP REPAIR,REPOSITION SENSOR,REPORT UNAUTHORIZED RELEASE TO CERS,SUBMIT
Violation Division: Los Angeles County Department of Public Works
Violation Program: UST
Violation Source: CERS,

Site ID: 19381

FIRE STATION #72 (Continued) **S101587102**

Site Name: CITY OF ALHAMBRA - FIRE DEPT #72
Violation Date: 09-11-2014
Citation: HSC 6.95 25508(d) - California Health and Safety Code, Chapter 6.95, Section(s) 25508(d)
Violation Description: Failure to complete and/or electronically submit a business plan when storing/handling a hazardous material at or above reportable quantities.
Violation Notes: Returned to compliance on 12/15/2017. Log on the California Environmental Reporting System (CERS) to submit the required information, including the business owner/operator identification, site map, hazardous material inventory, etc. Nothing has been submitted to CERS.
Violation Division: Los Angeles County Fire Department
Violation Program: HMRRP
Violation Source: CERS,

Site ID: 19381
Site Name: CITY OF ALHAMBRA - FIRE DEPT #72
Violation Date: 05-11-2017
Citation: 23 CCR 16 2715(f)(3) - California Code of Regulations, Title 23, Chapter 16, Section(s) 2715(f)(3)
Violation Description: Failure to maintain a list of employees trained by the designated operator on-site or off-site at a readily available location, if approved by the UPA.
Violation Notes: Returned to compliance on 05/11/2018.
Violation Division: Los Angeles County Department of Public Works
Violation Program: UST
Violation Source: CERS,

Site ID: 19381
Site Name: CITY OF ALHAMBRA - FIRE DEPT #72
Violation Date: 05-11-2017
Citation: 23 CCR 16 2712(b) - California Code of Regulations, Title 23, Chapter 16, Section(s) 2712(b)
Violation Description: Failure to maintain records of repairs, lining, and upgrades on site, or off site if approved by the CUPA, for the life of the UST.
Violation Notes: Returned to compliance on 05/11/2018.
Violation Division: Los Angeles County Department of Public Works
Violation Program: UST
Violation Source: CERS,

Site ID: 19381
Site Name: CITY OF ALHAMBRA - FIRE DEPT #72
Violation Date: 02-26-2021
Citation: 23 CCR 16 2665(b) - California Code of Regulations, Title 23, Chapter 16, Section(s) 2665(b)
Violation Description: "Failure to submit a copy of the overfill prevention equipment inspection results on the Overfill Prevention Equipment Inspection Report Form to the UPA within 30 days after the inspection. "
Violation Notes: REJECTED: UST#1 OVERFILL EQUIP PROTECTION TEST REPORT, C975964, DATED 07/23/2019: NO NOTIFICATION BEFORE TESTING. SUBMIT EVIDENCE OF UST#1 OVFL TESTING NOTIFICATION FOR 07/23/2019.
Violation Division: Los Angeles County Department of Public Works
Violation Program: UST
Violation Source: CERS,

Site ID: 19381

FIRE STATION #72 (Continued) **S101587102**

Site Name:	CITY OF ALHAMBRA - FIRE DEPT #72
Violation Date:	05-11-2017
Citation:	23 CCR 16 2632, 2634, 2712(b) - California Code of Regulations, Title 23, Chapter 16, Section(s) 2632, 2634, 2712(b)
Violation Description:	Failure to maintain monitoring and maintenance records (e.g., alarm logs) and/or maintain records of appropriate follow-up actions.
Violation Notes:	Returned to compliance on 05/11/2018.
Violation Division:	Los Angeles County Department of Public Works
Violation Program:	UST
Violation Source:	CERS,
Site ID:	19381
Site Name:	CITY OF ALHAMBRA - FIRE DEPT #72
Violation Date:	07-18-2022
Citation:	HSC 6.7 25291(a)(2) - California Health and Safety Code, Chapter 6.7, Section(s) 25291(a)(2)
Violation Description:	Failure to maintain secondary containment (e.g., failure of secondary containment testing).
Violation Notes:	SB989 T2 DIESEL FILL SUMP FAILED TESTING ON 10/08/19.OVFL T2 FAILED 05/27/21. MUST SUBMIT PASSING RESULTS FOR THE FAILED SB989 AND OVFL.PERMITS WILL BE REQUIRED FOR REPAIRS.
Violation Division:	Los Angeles County Department of Public Works
Violation Program:	UST
Violation Source:	CERS,
Site ID:	19381
Site Name:	CITY OF ALHAMBRA - FIRE DEPT #72
Violation Date:	05-11-2017
Citation:	23 CCR 16 2712(b) - California Code of Regulations, Title 23, Chapter 16, Section(s) 2712(b)
Violation Description:	Failure to comply with one or more of the following corrosion protection record retention requirements: Maintain records of cathodic protection systems testing within six months of installation and at least every three years thereafter. Maintain records for the 60 calendar day inspection of the impressed-current system. Maintain records for sacrificial anodes testing every three years. Have written monitoring and maintenance records on-site or off-site at a readily available location if approved by the CUPA.
Violation Notes:	Returned to compliance on 05/11/2018.
Violation Division:	Los Angeles County Department of Public Works
Violation Program:	UST
Violation Source:	CERS,
Site ID:	19381
Site Name:	CITY OF ALHAMBRA - FIRE DEPT #72
Violation Date:	05-11-2017
Citation:	HSC 6.75 25299.30-25299.34 - California Health and Safety Code, Chapter 6.75, Section(s) 25299.30-25299.34
Violation Description:	Failure to submit and maintain complete and current Certification of Financial Responsibility or other mechanism of financial assurance.
Violation Notes:	Returned to compliance on 05/11/2018.
Violation Division:	Los Angeles County Department of Public Works
Violation Program:	UST
Violation Source:	CERS,
Site ID:	19381
Site Name:	CITY OF ALHAMBRA - FIRE DEPT #72

FIRE STATION #72 (Continued) **S101587102**

Violation Date: 05-27-2021
Citation: 23 CCR 16 2712 - California Code of Regulations, Title 23, Chapter 16, Section(s) 2712
Violation Description: Failure to comply with any of the applicable requirements of the permit issued for the operation of the UST system.
Violation Notes: OVERFILL PREVENTION EQUIP FAILED.
Violation Division: Los Angeles County Department of Public Works
Violation Program: UST
Violation Source: CERS,

Site ID: 19381
Site Name: CITY OF ALHAMBRA - FIRE DEPT #72
Violation Date: 05-11-2018
Citation: 23 CCR 16 2712(i) - California Code of Regulations, Title 23, Chapter 16, Section(s) 2712(i)
Violation Description: Failure to have current UST Monitoring Plan available on site.
Violation Notes: Returned to compliance on 06/21/2019.
Violation Division: Los Angeles County Department of Public Works
Violation Program: UST
Violation Source: CERS,

Site ID: 19381
Site Name: CITY OF ALHAMBRA - FIRE DEPT #72
Violation Date: 03-02-2020
Citation: 23 CCR 16 2641(h) - California Code of Regulations, Title 23, Chapter 16, Section(s) 2641(h)
Violation Description: Failure to have an approved UST Monitoring Plan.
Violation Notes: CERS NEEDS UPDATE FOR NEW MONITOR PANEL & SITE CONTACT.UDC SENSOR RAISED,LEFT SUCTION PUMP LEAKING,UNAUTHORIZED LEAK INTO UDC.SB989 FAILED FOR T2.MUST UPDATE CERS,SUBMIT WORK ORDER FOR SUCTION PUMP REPAIR,REPOSITION SENSOR,REPORT UNAUTHORIZED RELEASE TO CERS,SUBMIT
Violation Division: Los Angeles County Department of Public Works
Violation Program: UST
Violation Source: CERS,

Site ID: 19381
Site Name: CITY OF ALHAMBRA - FIRE DEPT #72
Violation Date: 03-02-2020
Citation: 23 CCR 16 2712 - California Code of Regulations, Title 23, Chapter 16, Section(s) 2712
Violation Description: Failure to comply with any of the applicable requirements of the permit issued for the operation of the UST system.
Violation Notes: CERS NEEDS UPDATE FOR NEW MONITOR PANEL & SITE CONTACT.UDC SENSOR RAISED,LEFT SUCTION PUMP LEAKING,UNAUTHORIZED LEAK INTO UDC.SB989 FAILED FOR T2.MUST UPDATE CERS,SUBMIT WORK ORDER FOR SUCTION PUMP REPAIR,REPOSITION SENSOR,REPORT UNAUTHORIZED RELEASE TO CERS,SUBMIT
Violation Division: Los Angeles County Department of Public Works
Violation Program: UST
Violation Source: CERS,

Site ID: 19381
Site Name: CITY OF ALHAMBRA - FIRE DEPT #72
Violation Date: 05-11-2017
Citation: 23 CCR 16 2715(e) - California Code of Regulations, Title 23, Chapter 16, Section(s) 2715(e)
Violation Description: Failure to maintain a copy of the designated operator monthly inspections for the last 12 months on-site or off-site at a readily

FIRE STATION #72 (Continued) **S101587102**

available location, if approved by the UPA.
Violation Notes: Returned to compliance on 05/11/2018.
Violation Division: Los Angeles County Department of Public Works
Violation Program: UST
Violation Source: CERS,

Site ID: 19381
Site Name: CITY OF ALHAMBRA - FIRE DEPT #72
Violation Date: 12-15-2017
Citation: HSC 6.95 25508(a)(1) - California Health and Safety Code, Chapter 6.95, Section(s) 25508(a)(1)
Violation Description: Failure to establish and electronically submit an adequate emergency response plan and procedures for a release or threatened release of a hazardous material.
Violation Notes: Returned to compliance on 12/19/2017. OBSERVATION: Owner/operator failed to establish and electronically submit adequate emergency response procedures for a release or threatened release of a hazardous material. CORRECTIVE ACTION: Complete Emergency Response Plan template and electronically submit to the California Environmental Reporting System (CERS).
Violation Division: Los Angeles County Fire Department
Violation Program: HMRRP
Violation Source: CERS,

Site ID: 19381
Site Name: CITY OF ALHAMBRA - FIRE DEPT #72
Violation Date: 05-11-2017
Citation: 23 CCR 16 2637 - California Code of Regulations, Title 23, Chapter 16, Section(s) 2637
Violation Description: Failure to conduct secondary containment testing, or one or more of the following requirements: Perform the test within six months of installation and every 36 months thereafter.Use a procedure that demonstrates the system works as well as at installation.Use applicable manufacturer guidelines, industry codes, engineering standard, or professional engineer approval.Performed by a certified service technician or a licensed tank tester.
Violation Notes: Returned to compliance on 05/11/2018.
Violation Division: Los Angeles County Department of Public Works
Violation Program: UST
Violation Source: CERS,

Evaluation:
Eval General Type: Compliance Evaluation Inspection
Eval Date: 05-31-2016
Violations Found: No
Eval Type: Routine done by local agency
Eval Notes: NOVC EXPIRED FRCT,SB989,ERROR ON TANK INFO,MISSING DO REPORTS FOR LA ST 2 MONTHS.CTLS 05/26/16.
Eval Division: Los Angeles County Department of Public Works
Eval Program: UST
Eval Source: CERS,

Eval General Type: Compliance Evaluation Inspection
Eval Date: 05-31-2019
Violations Found: Yes
Eval Type: Routine done by local agency
Eval Notes: NOVC FOR INCORRECT TANK INFO IN CERS, TANK#1. CTES 03/01/19. SB 989

FIRE STATION #72 (Continued) **S101587102**

10/03/16. SITE LOG BOOK UPDATED
Eval Division: Los Angeles County Department of Public Works
Eval Program: UST
Eval Source: CERS,

Eval General Type: Compliance Evaluation Inspection
Eval Date: 12-15-2017
Violations Found: Yes
Eval Type: Routine done by local agency
Eval Notes: David Dolphin
Eval Division: Los Angeles County Fire Department
Eval Program: HMRRP
Eval Source: CERS,

Eval General Type: Compliance Evaluation Inspection
Eval Date: 05-11-2017
Violations Found: Yes
Eval Type: Routine done by local agency
Eval Notes: CTLS 05/11/17. NOVC FOR NO DOCS ON SITE TO REVIEW. CERS UPDATED.
Eval Division: Los Angeles County Department of Public Works
Eval Program: UST
Eval Source: CERS,

Eval General Type: Compliance Evaluation Inspection
Eval Date: 05-22-2015
Violations Found: Yes
Eval Type: Routine done by local agency
Eval Notes: ERRORS ON CERS SUBMITTAL DATED 04/22/15.MISSING DO REPORTS FOR MARCH & APRIL 2015.CTLS 05/14/15.SB989 03/23/13.
Eval Division: Los Angeles County Department of Public Works
Eval Program: UST
Eval Source: CERS,

Eval General Type: Other/Unknown
Eval Date: 02-26-2021
Violations Found: Yes
Eval Type: Other, not routine, done by local agency
Eval Notes: NOVC: REJECTED: UST#1 OVERFILL EQUIP PROTECTION TEST REPORT, C975964 DATED 07/23/2019: NO NOTIFICATION BEFORE TESTING.
Eval Division: Los Angeles County Department of Public Works
Eval Program: UST
Eval Source: CERS,

Eval General Type: Compliance Evaluation Inspection
Eval Date: 02-10-2022
Violations Found: No
Eval Type: Routine done by local agency
Eval Notes: JOSE CERVANTES, CAPTAIN
Eval Division: Los Angeles County Fire Department
Eval Program: HMRRP
Eval Source: CERS,

Eval General Type: Compliance Evaluation Inspection
Eval Date: 09-11-2014
Violations Found: Yes
Eval Type: Routine done by local agency
Eval Notes: Not reported

FIRE STATION #72 (Continued) **S101587102**

Eval Division: Los Angeles County Fire Department
Eval Program: HMRRP
Eval Source: CERS,

Eval General Type: Other/Unknown
Eval Date: 12-19-2017
Violations Found: No
Eval Type: Other, not routine, done by local agency
Eval Notes: Not reported
Eval Division: Los Angeles County Fire Department
Eval Program: HMRRP
Eval Source: CERS,

Eval General Type: Compliance Evaluation Inspection
Eval Date: 05-11-2018
Violations Found: Yes
Eval Type: Routine done by local agency
Eval Notes: NOVC ISSUED FOR NON-OPERATIONAL MONTITOR PANEL.FAILED TESTING ON 5/1 1/18.MISSING DO REP,2015 CTLS IN BOOK,CERS ERROR,NO CUPA PERM POSTED
Eval Division: Los Angeles County Department of Public Works
Eval Program: UST
Eval Source: CERS,

Eval General Type: Compliance Evaluation Inspection
Eval Date: 07-18-2022
Violations Found: Yes
Eval Type: Routine done by local agency
Eval Notes: NOVC ISSUED FOR FAILED SB989 AND OVERFILL.MUST SUBMIT PASSING RESULTFOR T2 DSL FILL SUMP AND T2 FLAPPER VALVE.
Eval Division: Los Angeles County Department of Public Works
Eval Program: UST
Eval Source: CERS,

Eval General Type: Compliance Evaluation Inspection
Eval Date: 03-02-2020
Violations Found: Yes
Eval Type: Routine done by local agency
Eval Notes: NOVC ISSUED FOR UPDATING CERS FOR NEW CONTACT & MONITORPANEL.RAISED SENSOR IN UDC.LEFT SUCTION PUMP LEAKING IN UDC.2 GAL OF PROD REMOVED
Eval Division: Los Angeles County Department of Public Works
Eval Program: UST
Eval Source: CERS,

Eval General Type: Other/Unknown
Eval Date: 05-18-2016
Violations Found: Yes
Eval Type: Other, not routine, done by local agency
Eval Notes: NOVC ISSUED FOR EXPIRED CTLS.LAST TEST DONE 05/14/15. 7 DAY NOVC ISSUED AND EMAILED TO MIKE AUSTIN.
Eval Division: Los Angeles County Department of Public Works
Eval Program: UST
Eval Source: CERS,

Eval General Type: Compliance Evaluation Inspection
Eval Date: 05-27-2021
Violations Found: Yes
Eval Type: Routine done by local agency

FIRE STATION #72 (Continued) **S101587102**

Eval Notes: CTLS 05-27-21; ALL SUMP AND UDC DRY; ALL SENSORS AND V.R. TAGGED; SI TE LOG BOOK CURRENT. NOVC ISSUED FOR FAIL OVERFILL PREV EQUIP.
Eval Division: Los Angeles County Department of Public Works
Eval Program: UST
Eval Source: CERS,

Affiliation:
Affiliation Type Desc: Facility Mailing Address
Entity Name: Mailing Address
Entity Title: Not reported
Affiliation Address: 111 S 1ST ST
Affiliation City: ALHAMBRA
Affiliation State: CA
Affiliation Country: Not reported
Affiliation Zip: 91801
Affiliation Phone: ,

Affiliation Type Desc: Identification Signer
Entity Name: Joseph Villegas
Entity Title: Deputy Director of Public Works
Affiliation Address: Not reported
Affiliation City: Not reported
Affiliation State: Not reported
Affiliation Country: Not reported
Affiliation Zip: Not reported
Affiliation Phone: ,

Affiliation Type Desc: Parent Corporation
Entity Name: CITY OF ALHAMBRA - FIRE DEPT #72
Entity Title: Not reported
Affiliation Address: Not reported
Affiliation City: Not reported
Affiliation State: Not reported
Affiliation Country: Not reported
Affiliation Zip: Not reported
Affiliation Phone: ,

Affiliation Type Desc: UST Permit Applicant
Entity Name: Michael Austin
Entity Title: Fleet Manager
Affiliation Address: Not reported
Affiliation City: Not reported
Affiliation State: Not reported
Affiliation Country: Not reported
Affiliation Zip: Not reported
Affiliation Phone: (626) 570-3254,

Affiliation Type Desc: UST Property Owner Name
Entity Name: CITY OF ALHAMBRA
Entity Title: Not reported
Affiliation Address: 111 S. First St.
Affiliation City: Alhambra
Affiliation State: CA
Affiliation Country: United States
Affiliation Zip: 91801
Affiliation Phone: (626) 570-3254,

FIRE STATION #72 (Continued) **S101587102**

Affiliation Type Desc:	UST Tank Owner
Entity Name:	CITY OF ALHAMBRA
Entity Title:	Not reported
Affiliation Address:	111 S.First St.
Affiliation City:	Alhambra
Affiliation State:	CA
Affiliation Country:	United States
Affiliation Zip:	91801
Affiliation Phone:	(626) 570-3254,

Affiliation Type Desc:	Document Preparer
Entity Name:	David Dolphin
Entity Title:	Not reported
Affiliation Address:	Not reported
Affiliation City:	Not reported
Affiliation State:	Not reported
Affiliation Country:	Not reported
Affiliation Zip:	Not reported
Affiliation Phone:	,

Affiliation Type Desc:	CUPA District
Entity Name:	Los Angeles County Fire
Entity Title:	Not reported
Affiliation Address:	5825 Rickenbacker Road
Affiliation City:	Commerce
Affiliation State:	CA
Affiliation Country:	Not reported
Affiliation Zip:	90040-3027
Affiliation Phone:	(323) 890-4000,

Affiliation Type Desc:	Legal Owner
Entity Name:	CITY OF ALHAMBRA
Entity Title:	Not reported
Affiliation Address:	111 S 1ST ST
Affiliation City:	ALHAMBRA
Affiliation State:	CA
Affiliation Country:	United States
Affiliation Zip:	91801
Affiliation Phone:	(626) 570-5078,

Affiliation Type Desc:	Environmental Contact
Entity Name:	David Dolphin
Entity Title:	Not reported
Affiliation Address:	111 S First Street, Apt/Suite
Affiliation City:	Alhambra
Affiliation State:	CA
Affiliation Country:	Not reported
Affiliation Zip:	91801
Affiliation Phone:	,

Affiliation Type Desc:	Operator
Entity Name:	Stephanie Camorlinga
Entity Title:	Not reported
Affiliation Address:	Not reported
Affiliation City:	Not reported
Affiliation State:	Not reported
Affiliation Country:	Not reported

FIRE STATION #72 (Continued) **S101587102**

Affiliation Zip:	Not reported
Affiliation Phone:	(626) 570-5062,
Affiliation Type Desc:	UST Tank Operator
Entity Name:	CITY OF ALHAMBRA
Entity Title:	Not reported
Affiliation Address:	111 S. First St
Affiliation City:	Alhambra
Affiliation State:	CA
Affiliation Country:	United States
Affiliation Zip:	91801
Affiliation Phone:	(626) 570-3254,

B16 **JUST TIRES #4851** **RCRA NonGen / NLR** **1024805872**
SSE **600 W VALLEY BLVD** **CAL000266059**
< 1/8 **ALHAMBRA, CA 91803**
0.050 mi.
266 ft. **Site 3 of 5 in cluster B**

Relative: **Lower**

Actual: **423 ft.**

RCRA Listings:

Date Form Received by Agency:	20030206
Handler Name:	Just Tires #4851
Handler Address:	600 W VALLEY BLVD
Handler City,State,Zip:	ALHAMBRA, CA 91803-3229
EPA ID:	CAL000266059
Contact Name:	ANTHONY J DESANTO
Contact Address:	200 INNOVATION WAY
Contact City,State,Zip:	AKRON, OH 44316
Contact Telephone:	330-796-2490
Contact Fax:	Not reported
Contact Email:	ANTHONY_DESANTO@GOODYEAR.COM
Contact Title:	Not reported
EPA Region:	09
Land Type:	Not reported
Federal Waste Generator Description:	Not a generator, verified
Non-Notifier:	Not reported
Biennial Report Cycle:	Not reported
Accessibility:	Not reported
Active Site Indicator:	Handler Activities
State District Owner:	Not reported
State District:	Not reported
Mailing Address:	200 INNOVATION WAY
Mailing City,State,Zip:	AKRON, OH 44316-1000
Owner Name:	The Goodyear Tire & Rubber Co
Owner Type:	Other
Operator Name:	Anthony J Desanto
Operator Type:	Other
Short-Term Generator Activity:	No
Importer Activity:	No
Mixed Waste Generator:	No
Transporter Activity:	No
Transfer Facility Activity:	No
Recycler Activity with Storage:	No
Small Quantity On-Site Burner Exemption:	No
Smelting Melting and Refining Furnace Exemption:	No
Underground Injection Control:	No
Off-Site Waste Receipt:	No

JUST TIRES #4851 (Continued) **1024805872**

Universal Waste Indicator:	Yes
Universal Waste Destination Facility:	Yes
Federal Universal Waste:	No
Active Site State-Reg Handler:	---
Federal Facility Indicator:	Not reported
Hazardous Secondary Material Indicator:	N
Sub-Part K Indicator:	Not reported
2018 GPRA Permit Baseline:	Not on the Baseline
2018 GPRA Renewals Baseline:	Not on the Baseline
202 GPRA Corrective Action Baseline:	No
Subject to Corrective Action Universe:	No
Non-TSDFs Where RCRA CA has Been Imposed Universe:	No
Corrective Action Priority Ranking:	No NCAPS ranking
Environmental Control Indicator:	No
Institutional Control Indicator:	No
Human Exposure Controls Indicator:	N/A
Groundwater Controls Indicator:	N/A
Significant Non-Complier Universe:	No
Unaddressed Significant Non-Complier Universe:	No
Addressed Significant Non-Complier Universe:	No
Significant Non-Complier With a Compliance Schedule Universe:	No
Financial Assurance Required:	Not reported
Handler Date of Last Change:	20180905
Recognized Trader-Importer:	No
Recognized Trader-Exporter:	No
Importer of Spent Lead Acid Batteries:	No
Exporter of Spent Lead Acid Batteries:	No
Recycler Activity Without Storage:	No
Manifest Broker:	No
Sub-Part P Indicator:	No

Handler - Owner Operator:

Owner/Operator Indicator:	Operator
Owner/Operator Name: ANTHONY J DESANTO	
Legal Status:	Other
Date Became Current:	Not reported
Date Ended Current:	Not reported
Owner/Operator Address:	200 INNOVATION WAY
Owner/Operator City,State,Zip:	AKRON, OH 44316
Owner/Operator Telephone:	330-796-2490
Owner/Operator Telephone Ext:	Not reported
Owner/Operator Fax:	Not reported
Owner/Operator Email:	Not reported

Owner/Operator Indicator:	Owner
Owner/Operator Name: THE GOODYEAR TIRE & RUBBER CO	
Legal Status:	Other
Date Became Current:	Not reported
Date Ended Current:	Not reported
Owner/Operator Address:	200 INNOVATION WAY
Owner/Operator City,State,Zip:	AKRON, OH 44316-1000
Owner/Operator Telephone:	330-796-0339
Owner/Operator Telephone Ext:	Not reported
Owner/Operator Fax:	Not reported
Owner/Operator Email:	Not reported

JUST TIRES #4851 (Continued) **1024805872**

Historic Generators:
Receive Date: 20030206
Handler Name: JUST TIRES #4851
Federal Waste Generator Description: Not a generator, verified
State District Owner: Not reported
Large Quantity Handler of Universal Waste: No
Recognized Trader Importer: No
Recognized Trader Exporter: No
Spent Lead Acid Battery Importer: No
Spent Lead Acid Battery Exporter: No
Current Record: Yes
Non Storage Recycler Activity: Not reported
Electronic Manifest Broker: Not reported

List of NAICS Codes and Descriptions:
NAICS Code: 44132
NAICS Description: TIRE DEALERS

Facility Has Received Notices of Violations:
Violations: No Violations Found

Evaluation Action Summary:
Evaluations: No Evaluations Found

B17 **JUST TIRES #4851** **CERS HAZ WASTE** **S113124767**
SSE **600 W VALLEY BLVD** **HWTS** **N/A**
< 1/8 **ALHAMBRA, CA 91803** **HAZNET**
0.050 mi. **CERS**
266 ft. **Site 4 of 5 in cluster B**

Relative: **Lower**
Actual: **423 ft.**

CERS HAZ WASTE:
Name: JUST TIRES #4851
Address: 600 W VALLEY BLVD
City,State,Zip: ALHAMBRA, CA 91803
Site ID: 126941
CERS ID: 10305193
CERS Description: Hazardous Waste Generator

HWTS:
Name: JUST TIRES #4851
Address: 600 W VALLEY BLVD
Address 2: Not reported
City,State,Zip: ALHAMBRA, CA 91803
EPA ID: CAL000266059
Inactive Date: Not reported
Create Date: 02/06/2003
Last Act Date: Not reported
Mailing Name: Not reported
Mailing Address: 200 INNOVATION WAY
Mailing Address 2: Not reported
Mailing City,State,Zip: AKRON, OH 443161000
Owner Name: THE GOODYEAR TIRE & RUBBER CO
Owner Address: 200 INNOVATION WAY
Owner Address 2: Not reported

JUST TIRES #4851 (Continued) **S113124767**

Owner City,State,Zip:	AKRON, OH 443161000
Owner Phone:	Not reported
Owner Fax:	Not reported
Contact Name:	DOMINIC ZIMMERMAN
Contact Address:	200 INNOVATION WAY, DEPT 704
Contact Address 2:	Not reported
City,State,Zip:	AKRON, OH 44316
Contact Phone:	Not reported
Contact Fax:	Not reported
Facility Status:	Active
Facility Type:	PERMANENT
Category:	STATE
Latitude:	34.078206
Longitude:	-118.12933

NAICS:

EPA ID:	CAL000266059
Create Date:	2003-02-06 14:58:53.000
NAICS Code:	44132
NAICS Description:	Tire Dealers
Issued EPA ID Date:	2003-02-06 14:58:52.96700
Inactive Date:	Not reported
Facility Name:	JUST TIRES #4851
Facility Address:	600 W VALLEY BLVD
Facility Address 2:	Not reported
Facility City:	ALHAMBRA
Facility County:	Not reported
Facility State:	CA
Facility Zip:	918033229

HAZNET:

Name:	JUST TIRES #4851
Address:	600 W VALLEY BLVD
Address 2:	Not reported
City,State,Zip:	ALHAMBRA, CA 918033229
Contact:	DOMINIC ZIMMERMAN
Telephone:	3307965163
Mailing Name:	Not reported
Mailing Address:	200 INNOVATION WAY
Year:	2021
Gepaid:	CAL000266059
TSD EPA ID:	NED981723513
CA Waste Code:	343 - Unspecified organic liquid mixture
Disposal Method:	H141 - Storage, Bulking, And/Or Transfer Off Site--No Treatment/Reovery (H010-H129) Or (H131-H135)
Tons:	0.025
Year:	2021
Gepaid:	CAL000266059
TSD EPA ID:	NED981723513
CA Waste Code:	352 - Other organic solids
Disposal Method:	H141 - Storage, Bulking, And/Or Transfer Off Site--No Treatment/Reovery (H010-H129) Or (H131-H135)
Tons:	0.1

JUST TIRES #4851 (Continued) **S113124767**

Year:	2021
Gepaid:	CAL000266059
TSD EPA ID:	UTD981552177
CA Waste Code:	352 - Other organic solids
Disposal Method:	H141 - Storage, Bulking, And/Or Transfer Off Site--No Treatment/Reovery (H010-H129) Or (H131-H135)
Tons:	0.05
Year:	2020
Gepaid:	CAL000266059
TSD EPA ID:	NED981723513
CA Waste Code:	343 - Unspecified organic liquid mixture
Disposal Method:	H141 - Storage, Bulking, And/Or Transfer Off Site--No Treatment/Reovery (H010-H129) Or (H131-H135)
Tons:	0.05
Year:	2020
Gepaid:	CAL000266059
TSD EPA ID:	CAD044429835
CA Waste Code:	223 - Unspecified oil-containing waste
Disposal Method:	H141 - Storage, Bulking, And/Or Transfer Off Site--No Treatment/Reovery (H010-H129) Or (H131-H135)
Tons:	0.05
Year:	2020
Gepaid:	CAL000266059
TSD EPA ID:	NED981723513
CA Waste Code:	352 - Other organic solids
Disposal Method:	H141 - Storage, Bulking, And/Or Transfer Off Site--No Treatment/Reovery (H010-H129) Or (H131-H135)
Tons:	0.1
Year:	2019
Gepaid:	CAL000266059
TSD EPA ID:	AZR000003681
CA Waste Code:	223 - Unspecified oil-containing waste
Disposal Method:	H039 - Other Recovery Of Reclamation For Reuse Including Acid Regeneration, Organics Recovery Ect
Tons:	0.30000
Year:	2019
Gepaid:	CAL000266059
TSD EPA ID:	CAD044429835
CA Waste Code:	223 - Unspecified oil-containing waste
Disposal Method:	H141 - Storage, Bulking, And/Or Transfer Off Site--No Treatment/Reovery (H010-H129) Or (H131-H135)
Tons:	0.10000
Year:	2018
Gepaid:	CAL000266059
TSD EPA ID:	CAD059494310
CA Waste Code:	223 - Unspecified oil-containing waste
Disposal Method:	H141 - Storage, Bulking, And/Or Transfer Off Site--No Treatment/Reovery (H010-H129) Or (H131-H135)
Tons:	0.05000
Year:	2018

JUST TIRES #4851 (Continued) **S113124767**

Gepaid:	CAL000266059
TSD EPA ID:	CAD044429835
CA Waste Code:	343 - Unspecified organic liquid mixture
Disposal Method:	H141 - Storage, Bulking, And/Or Transfer Off Site--No Treatment/Reovery (H010-H129) Or (H131-H135)
Tons:	0.10000

Click this hyperlink while viewing on your computer to access
8 additional CA HAZNET: record(s) in the EDR Site Report.

Additional Info:

Year:	2021
Gen EPA ID:	CAL000266059
Shipment Date:	7/6/2020
Creation Date:	8/4/2020
Receipt Date:	7/15/2020
Manifest ID:	007466907SKS
Trans EPA ID:	TXR000081205
Trans Name:	Safety-Kleen Systems, Inc.
Trans 2 EPA ID:	MAD039322250
Trans 2 Name:	Clean Harbors Environmental Services, Inc.
TSDF EPA ID:	NED981723513
Trans Name:	Clean Harbors Environmental Services, Inc.
TSDF Alt EPA ID:	Not reported
TSDF Alt Name:	Not reported
Waste Code Description:	352 - Other organic solids
RCRA Code:	Not reported
Meth Code:	H141 - Storage, Bulking, And/Or Transfer Off Site--No Treatment/Reovery (H010-H129) Or (H131-H135)
Quantity Tons:	0.1
Waste Quantity:	200
Quantity Unit:	P
Additional Code 1:	Not reported
Additional Code 2:	Not reported
Additional Code 3:	Not reported
Additional Code 4:	Not reported
Additional Code 5:	Not reported
Shipment Date:	7/1/2020
Creation Date:	8/14/2020
Receipt Date:	7/25/2020
Manifest ID:	007466871SKS
Trans EPA ID:	TXR000081205
Trans Name:	Safety-Kleen Systems, Inc.
Trans 2 EPA ID:	MAD039322250
Trans 2 Name:	Clean Harbors Environmental Services, Inc.
TSDF EPA ID:	NED981723513
Trans Name:	Clean Harbors Environmental Services, Inc.
TSDF Alt EPA ID:	Not reported
TSDF Alt Name:	Not reported
Waste Code Description:	343 - Unspecified organic liquid mixture
RCRA Code:	Not reported
Meth Code:	H141 - Storage, Bulking, And/Or Transfer Off Site--No Treatment/Reovery (H010-H129) Or (H131-H135)
Quantity Tons:	0.05

JUST TIRES #4851 (Continued) **S113124767**

Waste Quantity:	100
Quantity Unit:	P
Additional Code 1:	Not reported
Additional Code 2:	Not reported
Additional Code 3:	Not reported
Additional Code 4:	Not reported
Additional Code 5:	Not reported
Shipment Date:	7/1/2020
Creation Date:	7/30/2020
Receipt Date:	7/10/2020
Manifest ID:	007466872SKS
Trans EPA ID:	TXR000081205
Trans Name:	Safety-Kleen Systems, Inc.
Trans 2 EPA ID:	MAD039322250
Trans 2 Name:	Clean Harbors Environmental Services, Inc.
TSDF EPA ID:	CAD044429835
Trans Name:	Clean Harbors Wilmington LLC
TSDF Alt EPA ID:	Not reported
TSDF Alt Name:	Not reported
Waste Code Description:	223 - Unspecified oil-containing waste
RCRA Code:	Not reported
Meth Code:	H141 - Storage, Bulking, And/Or Transfer Off Site--No Treatment/Reovery (H010-H129) Or (H131-H135)
Quantity Tons:	0.05
Waste Quantity:	100
Quantity Unit:	P
Additional Code 1:	Not reported
Additional Code 2:	Not reported
Additional Code 3:	Not reported
Additional Code 4:	Not reported
Additional Code 5:	Not reported

Additional Info:

Year:	2020
Gen EPA ID:	CAL000266059
Shipment Date:	7/6/2020
Creation Date:	8/4/2020
Receipt Date:	7/15/2020
Manifest ID:	007466907SKS
Trans EPA ID:	TXR000081205
Trans Name:	Safety-Kleen Systems, Inc.
Trans 2 EPA ID:	MAD039322250
Trans 2 Name:	Clean Harbors Environmental Services, Inc.
TSDF EPA ID:	NED981723513
Trans Name:	Clean Harbors Environmental Services, Inc.
TSDF Alt EPA ID:	Not reported
TSDF Alt Name:	Not reported
Waste Code Description:	352 - Other organic solids
RCRA Code:	Not reported
Meth Code:	H141 - Storage, Bulking, And/Or Transfer Off Site--No Treatment/Reovery (H010-H129) Or (H131-H135)
Quantity Tons:	0.1
Waste Quantity:	200
Quantity Unit:	P
Additional Code 1:	Not reported

JUST TIRES #4851 (Continued) **S113124767**

Additional Code 2:	Not reported
Additional Code 3:	Not reported
Additional Code 4:	Not reported
Additional Code 5:	Not reported
Shipment Date:	7/1/2020
Creation Date:	8/14/2020
Receipt Date:	7/25/2020
Manifest ID:	007466871SKS
Trans EPA ID:	TXR000081205
Trans Name:	Safety-Kleen Systems, Inc.
Trans 2 EPA ID:	MAD039322250
Trans 2 Name:	Clean Harbors Environmental Services, Inc.
TSDF EPA ID:	NED981723513
Trans Name:	Clean Harbors Environmental Services, Inc.
TSDF Alt EPA ID:	Not reported
TSDF Alt Name:	Not reported
Waste Code Description:	343 - Unspecified organic liquid mixture
RCRA Code:	Not reported
Meth Code:	H141 - Storage, Bulking, And/Or Transfer Off Site--No Treatment/Reovery (H010-H129) Or (H131-H135)
Quantity Tons:	0.05
Waste Quantity:	100
Quantity Unit:	P
Additional Code 1:	Not reported
Additional Code 2:	Not reported
Additional Code 3:	Not reported
Additional Code 4:	Not reported
Additional Code 5:	Not reported
Shipment Date:	7/1/2020
Creation Date:	7/30/2020
Receipt Date:	7/10/2020
Manifest ID:	007466872SKS
Trans EPA ID:	TXR000081205
Trans Name:	Safety-Kleen Systems, Inc.
Trans 2 EPA ID:	MAD039322250
Trans 2 Name:	Clean Harbors Environmental Services, Inc.
TSDF EPA ID:	CAD044429835
Trans Name:	Clean Harbors Wilmington LLC
TSDF Alt EPA ID:	Not reported
TSDF Alt Name:	Not reported
Waste Code Description:	223 - Unspecified oil-containing waste
RCRA Code:	Not reported
Meth Code:	H141 - Storage, Bulking, And/Or Transfer Off Site--No Treatment/Reovery (H010-H129) Or (H131-H135)
Quantity Tons:	0.05
Waste Quantity:	100
Quantity Unit:	P
Additional Code 1:	Not reported
Additional Code 2:	Not reported
Additional Code 3:	Not reported
Additional Code 4:	Not reported
Additional Code 5:	Not reported

Detail Two:

Year:	2020

JUST TIRES #4851 (Continued) **S113124767**

EM Manifest ID:	edf7e3b6-b5fc-4885-9c4c-073f775ce763
Shipment Date:	7/6/2020
Receipt Date:	7/15/2020
Manifest Number:	007466907SKS
Generator EPA ID:	CAL000266059
Name:	JUST TIRES 4851
Address:	600 W VALLEY BLVD
Address 2:	Not reported
City:	ALHAMBRA
Zip:	91803
Telephone:	800-483-3718
Contact:	Main Contact
Contact Telephone:	626-289-5041
Transporter 1 EPA ID:	TXR000081205
Transporter 1 Emergency Number:	Not reported
Transporter 2 EPA ID:	MAD039322250
Transporter 2 Emergency Number:	Not reported
TSDF EPA ID:	NED981723513
TSDF Name:	Clean Harbors Environmental Services, Inc.
TSDF Address 1:	2247 South Highway 71
TSDF Address 2:	Not reported
TSDF City:	Kimball
TSDF Zip:	69145
TSDF Telephone:	800-483-3718

State:

Year:	2020
EM Manifest ID:	edf7e3b6-b5fc-4885-9c4c-073f775ce763
Generator EPA ID:	CAL000266059
Shipment Date:	2020-07-06
Manifest Number:	007466907SKS
Line Number:	1
Method Code:	H141
Quantity Tons:	0.10000
Quantity Waste:	200.000000
Quantity Unit:	P
Number of Containers:	1
Type of Container:	Metal drums, barrels, kegs
Quantity Type:	Pounds
State Code:	352

Year:	2020
EM Manifest ID:	39c5ce2e-df95-4288-9e99-c389b96d2980
Shipment Date:	7/1/2020
Receipt Date:	7/25/2020
Manifest Number:	007466871SKS
Generator EPA ID:	CAL000266059
Name:	JUST TIRES 4851
Address:	600 W VALLEY BLVD
Address 2:	Not reported
City:	ALHAMBRA
Zip:	91803
Telephone:	800-483-3718
Contact:	Main Contact
Contact Telephone:	626-289-5041
Transporter 1 EPA ID:	TXR000081205
Transporter 1 Emergency Number:	Not reported

JUST TIRES #4851 (Continued) **S113124767**

Transporter 2 EPA ID: MAD039322250
Transporter 2 Emergency Number: Not reported
TSDF EPA ID: NED981723513
TSDF Name: Clean Harbors Environmental Services, Inc.
TSDF Address 1: 2247 South Highway 71
TSDF Address 2: Not reported
TSDF City: Kimball
TSDF Zip: 69145
TSDF Telephone: 800-483-3718

State:
Year: 2020
EM Manifest ID: 39c5ce2e-df95-4288-9e99-c389b96d2980
Generator EPA ID: CAL000266059
Shipment Date: 2020-07-01
Manifest Number: 007466871SKS
Line Number: 1
Method Code: H141
Quantity Tons: 0.05000
Quantity Waste: 100.000000
Quantity Unit: P
Number of Containers: 1
Type of Container: Fiberboard or plastic drums, barrels, kegs
Quantity Type: Pounds
State Code: 343

Year: 2020
EM Manifest ID: ac683041-b3ba-4783-b5fb-d11e83e2dde6
Shipment Date: 7/1/2020
Receipt Date: 7/10/2020
Manifest Number: 007466872SKS
Generator EPA ID: CAL000266059
Name: JUST TIRES 4851
Address: 600 W VALLEY BLVD
Address 2: Not reported
City: ALHAMBRA
Zip: 91803
Telephone: 800-483-3718
Contact: Main Contact
Contact Telephone: 626-289-5041
Transporter 1 EPA ID: TXR000081205
Transporter 1 Emergency Number: Not reported
Transporter 2 EPA ID: MAD039322250
Transporter 2 Emergency Number: Not reported
TSDF EPA ID: CAD044429835
TSDF Name: Clean Harbors Wilmington LLC
TSDF Address 1: 1737 East Denni Street
TSDF Address 2: Not reported
TSDF City: Wilmington
TSDF Zip: 90744
TSDF Telephone: 800-483-3718

State:
Year: 2020
EM Manifest ID: ac683041-b3ba-4783-b5fb-d11e83e2dde6
Generator EPA ID: CAL000266059
Shipment Date: 2020-07-01

JUST TIRES #4851 (Continued) **S113124767**

Manifest Number: 007466872SKS
Line Number: 1
Method Code: H141
Quantity Tons: 0.05000
Quantity Waste: 100.000000
Quantity Unit: P
Number of Containers: 1
Type of Container: Metal drums, barrels, kegs
Quantity Type: Pounds
State Code: 223

Year: 2020
EM Manifest ID: 859582
Shipment Date: 12/4/2019
Receipt Date: 12/12/2019
Manifest Number: 007272703SKS
Generator EPA ID: CAL000266059
Name: JUST TIRES 4851
Address: 600 W VALLEY BLVD
Address 2: Not reported
City: ALHAMBRA
Zip: 91803
Telephone: 800-483-3718
Contact: Main Contact
Contact Telephone: 626-289-5041
Transporter 1 EPA ID: TXR000081205
Transporter 1 Emergency Number: Not reported
Transporter 2 EPA ID: MAD039322250
Transporter 2 Emergency Number: Not reported
TSDF EPA ID: AZR000003681
TSDF Name: Thermo Fluids, Inc.
TSDF Address 1: 4301 West Jefferson Street
TSDF Address 2: Not reported
TSDF City: Phoenix
TSDF Zip: 85043
TSDF Telephone: 800-483-3718

State:
Year: 2020
EM Manifest ID: 859582
Generator EPA ID: CAL000266059
Shipment Date: 2019-12-04
Manifest Number: 007272703SKS
Line Number: 1
Method Code: H039
Quantity Tons: 0.15000
Quantity Waste: 300.000000
Quantity Unit: P
Number of Containers: 1
Type of Container: Metal drums, barrels, kegs
Quantity Type: Pounds
State Code: 223

Year: 2020
EM Manifest ID: 924058
Shipment Date: 12/4/2019

JUST TIRES #4851 (Continued) **S113124767**

Receipt Date:	12/19/2019
Manifest Number:	007272731SKS
Generator EPA ID:	CAL000266059
Name:	JUST TIRES 4851
Address:	600 W VALLEY BLVD
Address 2:	Not reported
City:	ALHAMBRA
Zip:	91803
Telephone:	800-483-3718
Contact:	Main Contact
Contact Telephone:	626-289-5041
Transporter 1 EPA ID:	TXR000081205
Transporter 1 Emergency Number:	Not reported
Transporter 2 EPA ID:	MAD039322250
Transporter 2 Emergency Number:	Not reported
TSDF EPA ID:	CAD044429835
TSDF Name:	Clean Harbors Wilmington LLC
TSDF Address 1:	1737 East Denni Street
TSDF Address 2:	Not reported
TSDF City:	Wilmington
TSDF Zip:	90744
TSDF Telephone:	800-483-3718

State:

Year:	2020
EM Manifest ID:	924058
Generator EPA ID:	CAL000266059
Shipment Date:	2019-12-04
Manifest Number:	007272731SKS
Line Number:	1
Method Code:	H141
Quantity Tons:	0.10000
Quantity Waste:	200.000000
Quantity Unit:	P
Number of Containers:	1
Type of Container:	Metal drums, barrels, kegs
Quantity Type:	Pounds
State Code:	223

Detail Two:

Year:	2019
EM Manifest ID:	266635
Shipment Date:	1/7/2019
Receipt Date:	1/14/2019
Manifest Number:	006937205SKS
Generator EPA ID:	CAL000266059
Name:	JUST TIRES 4851
Address:	600 W VALLEY BLVD
Address 2:	Not reported
City:	ALHAMBRA
Zip:	91803
Telephone:	800-483-3718
Contact:	Main Contact
Contact Telephone:	626-289-5041
Transporter 1 EPA ID:	TXR000081205
Transporter 1 Emergency Number:	Not reported

JUST TIRES #4851 (Continued) **S113124767**

Transporter 2 EPA ID: MAD039322250
Transporter 2 Emergency Number: Not reported
TSDF EPA ID: AZR000003681
TSDF Name: Thermo Fluids, Inc.
TSDF Address 1: 4301 West Jefferson Street
TSDF Address 2: Not reported
TSDF City: Phoenix
TSDF Zip: 85043
TSDF Telephone: 800-483-3718

State:
Year: 2019
EM Manifest ID: 266635
Generator EPA ID: CAL000266059
Shipment Date: 2019-01-07
Manifest Number: 006937205SKS
Line Number: 1
Method Code: H039
Quantity Tons: 0.15000
Quantity Waste: 300.000000
Quantity Unit: P
Number of Containers: 1
Type of Container: Metal drums, barrels, kegs
Quantity Type: Pounds
State Code: 223

Detail Two:
Year: 2018
EM Manifest ID: 129879
Shipment Date: 9/11/2018
Receipt Date: 9/19/2018
Manifest Number: 006637204SKS
Generator EPA ID: CAL000266059
Name: JUST TIRES 4851
Address: 600 W VALLEY BLVD
Address 2: Not reported
City: ALHAMBRA
Zip: 91803
Telephone: 800-483-3718
Contact: Main Contact
Contact Telephone: 626-289-5041
Transporter 1 EPA ID: TXR000081205
Transporter 1 Emergency Number: Not reported
Transporter 2 EPA ID: MAD039322250
Transporter 2 Emergency Number: Not reported
TSDF EPA ID: CAD044429835
TSDF Name: Clean Harbors Wilmington LLC
TSDF Address 1: 1737 East Denni Street
TSDF Address 2: Not reported
TSDF City: Wilmington
TSDF Zip: 90744
TSDF Telephone: 800-483-3718

State:
Year: 2018
EM Manifest ID: 129879
Generator EPA ID: CAL000266059

JUST TIRES #4851 (Continued) **S113124767**

Shipment Date:	2018-09-11
Manifest Number:	006637204SKS
Line Number:	1
Method Code:	H141
Quantity Tons:	0.10000
Quantity Waste:	200.000000
Quantity Unit:	P
Number of Containers:	2
Type of Container:	Metal drums, barrels, kegs
Quantity Type:	Pounds
State Code:	343

Year:	2018
EM Manifest ID:	006240662SKS20180516_D_1
Shipment Date:	5/16/2018
Receipt Date:	5/25/2018
Manifest Number:	006240662SKS
Generator EPA ID:	CAL000266059
Name:	JUST TIRES 4851
Address:	Not reported
Address 2:	Not reported
City:	Not reported
Zip:	Not reported
Telephone:	Not reported
Contact:	Not reported
Contact Telephone:	Not reported
Transporter 1 EPA ID:	TXR000081205
Transporter 1 Emergency Number:	Not reported
Transporter 2 EPA ID:	MAD039322250
Transporter 2 Emergency Number:	Not reported
TSDF EPA ID:	CAD059494310
TSDF Name:	CLEAN HARBORS SAN JOSE
TSDF Address 1:	Not reported
TSDF Address 2:	Not reported
TSDF City:	Not reported
TSDF Zip:	Not reported
TSDF Telephone:	Not reported

State:

Year:	2018
EM Manifest ID:	006240662SKS20180516_D_1
Generator EPA ID:	CAL000266059
Shipment Date:	2018-05-16
Manifest Number:	006240662SKS
Line Number:	1
Method Code:	H141
Quantity Tons:	0.05000
Quantity Waste:	100.000000
Quantity Unit:	P
Number of Containers:	1
Type of Container:	NULL
Quantity Type:	NULL
State Code:	223

Year:	2018
EM Manifest ID:	006240658SKS20180516_D_1

JUST TIRES #4851 (Continued) **S113124767**

Shipment Date:	5/16/2018
Receipt Date:	5/30/2018
Manifest Number:	006240658SKS
Generator EPA ID:	CAL000266059
Name:	JUST TIRES 4851
Address:	Not reported
Address 2:	Not reported
City:	Not reported
Zip:	Not reported
Telephone:	Not reported
Contact:	Not reported
Contact Telephone:	Not reported
Transporter 1 EPA ID:	TXR000081205
Transporter 1 Emergency Number:	Not reported
Transporter 2 EPA ID:	MAD039322250
Transporter 2 Emergency Number:	Not reported
TSDF EPA ID:	AZR000003681
TSDF Name:	THERMO FLUIDS INC
TSDF Address 1:	Not reported
TSDF Address 2:	Not reported
TSDF City:	Not reported
TSDF Zip:	Not reported
TSDF Telephone:	Not reported

State:

Year:	2018
EM Manifest ID:	006240658SKS20180516_D_1
Generator EPA ID:	CAL000266059
Shipment Date:	2018-05-16
Manifest Number:	006240658SKS
Line Number:	1
Method Code:	H039
Quantity Tons:	0.12500
Quantity Waste:	250.000000
Quantity Unit:	P
Number of Containers:	1
Type of Container:	NULL
Quantity Type:	NULL
State Code:	223

Year:	2018
EM Manifest ID:	005951682SKS20170322_D_1
Shipment Date:	3/22/2017
Receipt Date:	4/14/2017
Manifest Number:	005951682SKS
Generator EPA ID:	CAL000266059
Name:	JUST TIRES 4851
Address:	Not reported
Address 2:	Not reported
City:	Not reported
Zip:	Not reported
Telephone:	Not reported
Contact:	Not reported
Contact Telephone:	Not reported
Transporter 1 EPA ID:	TXR000081205
Transporter 1 Emergency Number:	Not reported
Transporter 2 EPA ID:	MAD039322250

JUST TIRES #4851 (Continued) **S113124767**

Transporter 2 Emergency Number:	Not reported
TSDF EPA ID:	CAD059494310
TSDF Name:	CLEAN HARBORS SAN JOSE
TSDF Address 1:	Not reported
TSDF Address 2:	Not reported
TSDF City:	Not reported
TSDF Zip:	Not reported
TSDF Telephone:	Not reported

State:

Year:	2018
EM Manifest ID:	005951682SKS20170322_D_1
Generator EPA ID:	CAL000266059
Shipment Date:	2017-03-22
Manifest Number:	005951682SKS
Line Number:	1
Method Code:	H141
Quantity Tons:	0.04000
Quantity Waste:	80.000000
Quantity Unit:	P
Number of Containers:	1
Type of Container:	NULL
Quantity Type:	NULL
State Code:	343

Year:	2018
EM Manifest ID:	005951682SKS20170322_D_1
Generator EPA ID:	CAL000266059
Shipment Date:	2017-03-22
Manifest Number:	005951682SKS
Line Number:	2
Method Code:	H141
Quantity Tons:	0.07500
Quantity Waste:	150.000000
Quantity Unit:	P
Number of Containers:	1
Type of Container:	NULL
Quantity Type:	NULL
State Code:	223

Year:	2018
EM Manifest ID:	006315833SKS20171121_D_1
Shipment Date:	11/21/2017
Receipt Date:	12/14/2017
Manifest Number:	006315833SKS
Generator EPA ID:	CAL000266059
Name:	JUST TIRES 4851
Address:	Not reported
Address 2:	Not reported
City:	Not reported
Zip:	Not reported
Telephone:	Not reported
Contact:	Not reported
Contact Telephone:	Not reported
Transporter 1 EPA ID:	TXR000081205
Transporter 1 Emergency Number:	Not reported
Transporter 2 EPA ID:	MAD039322250

JUST TIRES #4851 (Continued) **S113124767**

Transporter 2 Emergency Number: Not reported
TSDF EPA ID: AZR000003681
TSDF Name: THERMO FLUIDS INC
TSDF Address 1: Not reported
TSDF Address 2: Not reported
TSDF City: Not reported
TSDF Zip: Not reported
TSDF Telephone: Not reported

State:
Year: 2018
EM Manifest ID: 006315833SKS20171121_D_1
Generator EPA ID: CAL000266059
Shipment Date: 2017-11-21
Manifest Number: 006315833SKS
Line Number: 1
Method Code: H039
Quantity Tons: 0.15000
Quantity Waste: 300.000000
Quantity Unit: P
Number of Containers: 1
Type of Container: NULL
Quantity Type: NULL
State Code: 223

Year: 2018
EM Manifest ID: 006315832SKS20171121_D_1
Shipment Date: 11/21/2017
Receipt Date: 12/8/2017
Manifest Number: 006315832SKS
Generator EPA ID: CAL000266059
Name: JUST TIRES 4851
Address: Not reported
Address 2: Not reported
City: Not reported
Zip: Not reported
Telephone: Not reported
Contact: Not reported
Contact Telephone: Not reported
Transporter 1 EPA ID: TXR000081205
Transporter 1 Emergency Number: Not reported
Transporter 2 EPA ID: MAD039322250
Transporter 2 Emergency Number: Not reported
TSDF EPA ID: CAD059494310
TSDF Name: CLEAN HARBORS SAN JOSE
TSDF Address 1: Not reported
TSDF Address 2: Not reported
TSDF City: Not reported
TSDF Zip: Not reported
TSDF Telephone: Not reported

State:
Year: 2018
EM Manifest ID: 006315832SKS20171121_D_1
Generator EPA ID: CAL000266059
Shipment Date: 2017-11-21
Manifest Number: 006315832SKS

JUST TIRES #4851 (Continued) **S113124767**

Line Number:	1
Method Code:	H141
Quantity Tons:	0.10000
Quantity Waste:	200.000000
Quantity Unit:	P
Number of Containers:	1
Type of Container:	NULL
Quantity Type:	NULL
State Code:	223

Additional Info:

Year:	2017
Gen EPA ID:	CAL000266059
Shipment Date:	20171121
Creation Date:	8/10/2018 18:30:24
Receipt Date:	20171208
Manifest ID:	006315832SKS
Trans EPA ID:	TXR000081205
Trans Name:	SAFETY-KLEEN SYSTEMS INC
Trans 2 EPA ID:	MAD039322250
Trans 2 Name:	CLEAN HARBORS ENVIRONMENTAL SVC INC
TSDF EPA ID:	CAD059494310
Trans Name:	CLEAN HARBORS SAN JOSE
TSDF Alt EPA ID:	Not reported
TSDF Alt Name:	Not reported
Waste Code Description:	223 - Unspecified oil-containing waste
RCRA Code:	Not reported
Meth Code:	H141 - Storage, Bulking, And/Or Transfer Off Site--No Treatment/Reovery (H010-H129) Or (H131-H135)
Quantity Tons:	0.1
Waste Quantity:	200
Quantity Unit:	P
Additional Code 1:	Not reported
Additional Code 2:	Not reported
Additional Code 3:	Not reported
Additional Code 4:	Not reported
Additional Code 5:	Not reported
Shipment Date:	20171121
Creation Date:	7/20/2018 18:30:10
Receipt Date:	20171214
Manifest ID:	006315833SKS
Trans EPA ID:	TXR000081205
Trans Name:	SAFETY-KLEEN SYSTEMS INC
Trans 2 EPA ID:	MAD039322250
Trans 2 Name:	CLEAN HARBORS ENVIRONMENTAL SVC INC
TSDF EPA ID:	AZR000003681
Trans Name:	THERMO FLUIDS INC
TSDF Alt EPA ID:	Not reported
TSDF Alt Name:	Not reported
Waste Code Description:	223 - Unspecified oil-containing waste
RCRA Code:	Not reported
Meth Code:	H039 - Other Recovery Of Reclamation For Reuse Including Acid Regeneration, Organics Recovery Ect
Quantity Tons:	0.15

JUST TIRES #4851 (Continued) **S113124767**

Waste Quantity:	300
Quantity Unit:	P
Additional Code 1:	Not reported
Additional Code 2:	Not reported
Additional Code 3:	Not reported
Additional Code 4:	Not reported
Additional Code 5:	Not reported
Shipment Date:	20170322
Creation Date:	5/9/2018 18:31:21
Receipt Date:	20170414
Manifest ID:	005951682SKS
Trans EPA ID:	TXR000081205
Trans Name:	SAFETY-KLEEN SYSTEMS INC
Trans 2 EPA ID:	MAD039322250
Trans 2 Name:	CLEAN HARBORS ENVIR SVS INC
TSDF EPA ID:	CAD059494310
Trans Name:	CLEAN HARBORS SAN JOSE
TSDF Alt EPA ID:	Not reported
TSDF Alt Name:	Not reported
Waste Code Description:	343 - Unspecified organic liquid mixture
RCRA Code:	Not reported
Meth Code:	H141 - Storage, Bulking, And/Or Transfer Off Site--No Treatment/Reovery (H010-H129) Or (H131-H135)
Quantity Tons:	0.04
Waste Quantity:	80
Quantity Unit:	P
Additional Code 1:	Not reported
Additional Code 2:	Not reported
Additional Code 3:	Not reported
Additional Code 4:	Not reported
Additional Code 5:	Not reported
Shipment Date:	20170322
Creation Date:	5/9/2018 18:31:21
Receipt Date:	20170414
Manifest ID:	005951682SKS
Trans EPA ID:	TXR000081205
Trans Name:	SAFETY-KLEEN SYSTEMS INC
Trans 2 EPA ID:	MAD039322250
Trans 2 Name:	CLEAN HARBORS ENVIR SVS INC
TSDF EPA ID:	CAD059494310
Trans Name:	CLEAN HARBORS SAN JOSE
TSDF Alt EPA ID:	Not reported
TSDF Alt Name:	Not reported
Waste Code Description:	223 - Unspecified oil-containing waste
RCRA Code:	Not reported
Meth Code:	H141 - Storage, Bulking, And/Or Transfer Off Site--No Treatment/Reovery (H010-H129) Or (H131-H135)
Quantity Tons:	0.075
Waste Quantity:	150
Quantity Unit:	P
Additional Code 1:	Not reported
Additional Code 2:	Not reported
Additional Code 3:	Not reported
Additional Code 4:	Not reported
Additional Code 5:	Not reported

JUST TIRES #4851 (Continued) **S113124767**

Additional Info:

Year:	2015
Gen EPA ID:	CAL000266059
Shipment Date:	20151209
Creation Date:	9/27/2016 18:31:13
Receipt Date:	20151221
Manifest ID:	004550908SKS
Trans EPA ID:	TXR000081205
Trans Name:	SAFETY-KLEEN SYSTEMS INC
Trans 2 EPA ID:	AZR000513770
Trans 2 Name:	SLT EXPRESS WAY INC
TSDF EPA ID:	NED981723513
Trans Name:	CLEAN HARBORS ENVIRONMENTAL SERVICES IN
TSDF Alt EPA ID:	Not reported
TSDF Alt Name:	Not reported
Waste Code Description:	343 - Unspecified organic liquid mixture
RCRA Code:	Not reported
Meth Code:	H141 - Storage, Bulking, And/Or Transfer Off Site--No Treatment/Reovery (H010-H129) Or (H131-H135)
Quantity Tons:	0.075
Waste Quantity:	150
Quantity Unit:	P
Additional Code 1:	Not reported
Additional Code 2:	Not reported
Additional Code 3:	Not reported
Additional Code 4:	Not reported
Additional Code 5:	Not reported
Shipment Date:	20150320
Creation Date:	6/26/2015 22:15:55
Receipt Date:	20150403
Manifest ID:	004758245SKS
Trans EPA ID:	TXR000081205
Trans Name:	SAFETY-KLEEN SYSTEMS INC
Trans 2 EPA ID:	Not reported
Trans 2 Name:	Not reported
TSDF EPA ID:	CAD044429835
Trans Name:	CLEAN HARBORS WILMINGTON LLC
TSDF Alt EPA ID:	Not reported
TSDF Alt Name:	Not reported
Waste Code Description:	343 - Unspecified organic liquid mixture
RCRA Code:	F002
Meth Code:	H141 - Storage, Bulking, And/Or Transfer Off Site--No Treatment/Reovery (H010-H129) Or (H131-H135)
Quantity Tons:	0.0375
Waste Quantity:	75
Quantity Unit:	P
Additional Code 1:	F001
Additional Code 2:	D040
Additional Code 3:	D039
Additional Code 4:	D001
Additional Code 5:	Not reported

Additional Info:

Year:	2013

JUST TIRES #4851 (Continued) **S113124767**

Gen EPA ID:	CAL000266059
Shipment Date:	20130225
Creation Date:	4/29/2013 22:15:06
Receipt Date:	20130226
Manifest ID:	003558004SKS
Trans EPA ID:	TXR000081205
Trans Name:	SAFETY-KLEEN SYSTEMS INC
Trans 2 EPA ID:	Not reported
Trans 2 Name:	Not reported
TSDF EPA ID:	CAT080013352
Trans Name:	DEMENNO / KERDOON
TSDF Alt EPA ID:	Not reported
TSDF Alt Name:	Not reported
Waste Code Description:	222 - Oil/water separation sludge
RCRA Code:	Not reported
Meth Code:	H039 - Other Recovery Of Reclamation For Reuse Including Acid Regeneration, Organics Recovery Ect
Quantity Tons:	5.004
Waste Quantity:	1200
Quantity Unit:	G
Additional Code 1:	Not reported
Additional Code 2:	Not reported
Additional Code 3:	Not reported
Additional Code 4:	Not reported
Additional Code 5:	Not reported

Additional Info:

Year:	2008
Gen EPA ID:	CAL000266059
Shipment Date:	20080620
Creation Date:	8/11/2008 18:30:17
Receipt Date:	20080624
Manifest ID:	001229876SKS
Trans EPA ID:	TXR000050930
Trans Name:	SAFETY-KLEEN SYSTEMS INC
Trans 2 EPA ID:	Not reported
Trans 2 Name:	Not reported
TSDF EPA ID:	CAT080013352
Trans Name:	DEMENNO / KERDOON
TSDF Alt EPA ID:	Not reported
TSDF Alt Name:	Not reported
Waste Code Description:	222 - Oil/water separation sludge
RCRA Code:	Not reported
Meth Code:	H039 - Other Recovery Of Reclamation For Reuse Including Acid Regeneration, Organics Recovery Ect
Quantity Tons:	4.17
Waste Quantity:	1000
Quantity Unit:	G
Additional Code 1:	Not reported
Additional Code 2:	Not reported
Additional Code 3:	Not reported
Additional Code 4:	Not reported
Additional Code 5:	Not reported

JUST TIRES #4851 (Continued) **S113124767**

Additional Info:

Year:	2003
Gen EPA ID:	CAL000266059
Shipment Date:	20030515
Creation Date:	6/23/2004 10:00:42
Receipt Date:	20030519
Manifest ID:	22346685
Trans EPA ID:	TXR000050930
Trans Name:	Not reported
Trans 2 EPA ID:	Not reported
Trans 2 Name:	Not reported
TSDF EPA ID:	CAT080013352
Trans Name:	Not reported
TSDF Alt EPA ID:	CAT080013352
TSDF Alt Name:	Not reported
Waste Code Description:	222 - Oil/water separation sludge
RCRA Code:	Not reported
Meth Code:	R01 - Recycler
Quantity Tons:	2.502
Waste Quantity:	600
Quantity Unit:	G
Additional Code 1:	Not reported
Additional Code 2:	Not reported
Additional Code 3:	Not reported
Additional Code 4:	Not reported
Additional Code 5:	Not reported

CERS:

Name:	JUST TIRES #4851
Address:	600 W VALLEY BLVD
City,State,Zip:	ALHAMBRA, CA 91803
Site ID:	126941
CERS ID:	10305193
CERS Description:	Chemical Storage Facilities

Violations:

Site ID:	126941
Site Name:	JUST TIRES #4851
Violation Date:	07-08-2019
Citation:	HSC 6.5 25144.6(b) - California Health and Safety Code, Chapter 6.5, Section(s) 25144.6(b)
Violation Description:	Failure to properly manage reusable soiled textile materials prior to being sent for laundering.
Violation Notes:	Returned to compliance on 07/08/2019. OBSERVATION: Reusable soiled textiles being managed on site were observed being stored on drums throughout the facility. Shop towels were placed in proper containers by the end of the inspection. CORRECTIVE ACTION: Submit documention to the CUPA demonstrating that you are properly managing reusable soiled textiles in accordance with HSC 25144.6(b).
Violation Division:	Los Angeles County Fire Department
Violation Program:	HW
Violation Source:	CERS,

Evaluation:

Eval General Type:	Compliance Evaluation Inspection

JUST TIRES #4851 (Continued) **S113124767**

Eval Date: 01-11-2022
Violations Found: No
Eval Type: Routine done by local agency
Eval Notes: Mario Ochoa - Manager
Eval Division: Los Angeles County Fire Department
Eval Program: HW
Eval Source: CERS,

Eval General Type: Compliance Evaluation Inspection
Eval Date: 04-11-2016
Violations Found: No
Eval Type: Routine done by local agency
Eval Notes: Consent given by store manager, Gene chanco
Eval Division: Los Angeles County Fire Department
Eval Program: HMRRP
Eval Source: CERS,

Eval General Type: Compliance Evaluation Inspection
Eval Date: 04-11-2016
Violations Found: No
Eval Type: Routine done by local agency
Eval Notes: Consent given by store manager, Gene Chanco
Eval Division: Los Angeles County Fire Department
Eval Program: HW
Eval Source: CERS,

Eval General Type: Compliance Evaluation Inspection
Eval Date: 07-08-2019
Violations Found: No
Eval Type: Routine done by local agency
Eval Notes: Marco Zarco Benitez, Store Manager
Eval Division: Los Angeles County Fire Department
Eval Program: HMRRP
Eval Source: CERS,

Eval General Type: Compliance Evaluation Inspection
Eval Date: 07-08-2019
Violations Found: Yes
Eval Type: Routine done by local agency
Eval Notes: Marco Zarco Benitez, Store Manager
Eval Division: Los Angeles County Fire Department
Eval Program: HW
Eval Source: CERS,

Eval General Type: Compliance Evaluation Inspection
Eval Date: 12-04-2013
Violations Found: Yes
Eval Type: Routine done by local agency
Eval Notes: INSPECTED BY GARY TO CONSENT GIVEN BY GENE CHANCO
Eval Division: Los Angeles County Fire Department
Eval Program: HW
Eval Source: CERS,

Eval General Type: Compliance Evaluation Inspection
Eval Date: 12-04-2013
Violations Found: No
Eval Type: Routine done by local agency

JUST TIRES #4851 (Continued) **S113124767**

Eval Notes: Not reported
Eval Division: Los Angeles County Fire Department
Eval Program: HW
Eval Source: CERS,

Eval General Type: Compliance Evaluation Inspection
Eval Date: 01-11-2022
Violations Found: No
Eval Type: Routine done by local agency
Eval Notes: Mario Ochoa - Manager
Eval Division: Los Angeles County Fire Department
Eval Program: HMRRP
Eval Source: CERS,

Coordinates:
Site ID: 126941
Facility Name: JUST TIRES #4851
Env Int Type Code: HWG
Program ID: 10305193
Coord Name: Not reported
Ref Point Type Desc: Center of a facility or station.,
Latitude: 34.077900
Longitude: -118.129500

Affiliation:
Affiliation Type Desc: Document Preparer
Entity Name: Chris Wiley
Entity Title: Not reported
Affiliation Address: Not reported
Affiliation City: Not reported
Affiliation State: Not reported
Affiliation Country: Not reported
Affiliation Zip: Not reported
Affiliation Phone: ,

Affiliation Type Desc: Facility Mailing Address
Entity Name: Mailing Address
Entity Title: Not reported
Affiliation Address: 600 W VALLEY BLVD
Affiliation City: ALHAMBRA
Affiliation State: CA
Affiliation Country: Not reported
Affiliation Zip: 91801
Affiliation Phone: ,

Affiliation Type Desc: Legal Owner
Entity Name: THE GOODYEAR TIRE & RUBBER CO
Entity Title: Not reported
Affiliation Address: 200 Innovation Way
Affiliation City: AKRON
Affiliation State: OH
Affiliation Country: United States
Affiliation Zip: 44316
Affiliation Phone: (330) 796-7202,

Affiliation Type Desc: Environmental Contact

JUST TIRES #4851 (Continued) **S113124767**

Entity Name:	Matt Kelly
Entity Title:	Not reported
Affiliation Address:	200 Innovation Way Dept 704
Affiliation City:	Akron
Affiliation State:	OH
Affiliation Country:	Not reported
Affiliation Zip:	44316
Affiliation Phone:	,
Affiliation Type Desc:	Identification Signer
Entity Name:	Matt Kelly
Entity Title:	EHS Manager
Affiliation Address:	Not reported
Affiliation City:	Not reported
Affiliation State:	Not reported
Affiliation Country:	Not reported
Affiliation Zip:	Not reported
Affiliation Phone:	,
Affiliation Type Desc:	Operator
Entity Name:	Just Tires 4851
Entity Title:	Not reported
Affiliation Address:	Not reported
Affiliation City:	Not reported
Affiliation State:	Not reported
Affiliation Country:	Not reported
Affiliation Zip:	Not reported
Affiliation Phone:	(626) 289-5041,
Affiliation Type Desc:	Parent Corporation
Entity Name:	The Goodyear Tire and Rubber Company
Entity Title:	Not reported
Affiliation Address:	Not reported
Affiliation City:	Not reported
Affiliation State:	Not reported
Affiliation Country:	Not reported
Affiliation Zip:	Not reported
Affiliation Phone:	,
Affiliation Type Desc:	CUPA District
Entity Name:	Los Angeles County Fire
Entity Title:	Not reported
Affiliation Address:	5825 Rickenbacker Road
Affiliation City:	Commerce
Affiliation State:	CA
Affiliation Country:	Not reported
Affiliation Zip:	90040-3027
Affiliation Phone:	(323) 890-4000,

C18
NNE
< 1/8
0.053 mi.
279 ft.

CITY OF ALHAMBRA - FIRE DEPT
1215 S 6TH ST
ALHAMBRA, CA 91801

Site 4 of 5 in cluster C

UST **U004048950**
N/A

Relative:
Higher

Actual:
430 ft.

UST:

Name:	CITY OF ALHAMBRA - FIRE DEPT
Address:	1215 S 6TH ST
City,State,Zip:	ALHAMBRA, CA 91801
Facility ID:	10048
Permitting Agency:	LOS ANGELES COUNTY
CERSID:	Not reported
Latitude:	34.0802462
Longitude:	-118.1281668
Owner type:	Not reported
Facility type:	Not reported
Num of inuse ust:	Not reported
Num of closed ust:	Not reported
Num of oos ust:	Not reported
Epa region:	Not reported
Tribal lands:	Not reported
Tank owner name:	Not reported
Tank owner mailing address:	Not reported
Tank owner mailing city:	Not reported
Tank owner mailing zip:	Not reported
Tank owner mailing state:	Not reported
Tank operator name:	Not reported
Tank operator mailing address:	Not reported
Tank operator mailing city:	Not reported
Tank operator mailing zip:	Not reported
Tank operator mailing state:	Not reported
Tankidnumber:	Not reported
Tank status:	Not reported
Tank configuration:	Not reported
Tank closure date:	Not reported
Tank installation date:	Not reported
Tank num of compartments:	Not reported
Tank contents:	Not reported
Tank capacity gallons:	Not reported
Tank type:	Not reported
Tank pc construction:	Not reported
Tank pwpiping construction:	Not reported
Tank piping type:	Not reported
Tank piping construction:	Not reported
Tank sacrificial anode:	Not reported
Tank cp impressed current:	Not reported
Tank cp shutoff:	Not reported
Tank alarms:	Not reported
Tank ball float:	Not reported
Tank spill bucket:	Not reported

C19 **FIRE STATION 2** **HIST UST** **U001570831**
NNE **1215 S 6TH ST** **N/A**
< 1/8 **ALHAMBRA, CA 91801**
0.053 mi.
279 ft. **Site 5 of 5 in cluster C**

Relative: **Higher**
Actual: **430 ft.**

HIST UST:

Name:	FIRE STATION 2
Address:	1215 S 6TH ST
City,State,Zip:	ALHAMBRA, CA 91801
File Number:	00026f85
URL:	https://documents.geotracker.waterboards.ca.gov/ustpdfs/pdf/00026f85.pdf
Region:	STATE
Facility ID:	00000020881
Facility Type:	Other
Other Type:	FIRE STATION
Contact Name:	ROBERT TOLLADAY
Telephone:	8185705125
Owner Name:	CITY OF ALHAMBRA - FIRE DEPT
Owner Address:	111 S. 1ST ST.
Owner City,St,Zip:	ALHAMBRA, CA 91801
Total Tanks:	0001
Tank Num:	001
Container Num:	2
Year Installed:	Not reported
Tank Capacity:	00000280
Tank Used for:	PRODUCT
Type of Fuel:	DIESEL
Container Construction Thickness:	Not reported
Leak Detection:	Stock Inventor

Click here for Geo Tracker PDF:

B20 **LIN'S DENTAL CLINIC INC** **DRYCLEANERS** **S113060179**
South **622 W VALLEY BLVD** **HWTS** **N/A**
< 1/8 **ALHAMBRA, CA 91803** **HAZNET**
0.054 mi.
285 ft. **Site 5 of 5 in cluster B**

Relative: **Lower**
Actual: **425 ft.**

DRYCLEANERS:

Name:	DR LIN DDS INC
Address:	622 W VALLEY BLVD
City,State,Zip:	ALHAMBRA, CA 918030000
EPA Id:	CAL000100713
NAICS Code:	81232
NAICS Description:	Drycleaning and Laundry Services (except Coin-Operated)
SIC Code:	7211
SIC Description:	Power Laundries, Family and Commercial
Create Date:	03/30/1995
Facility Active:	No
Inactive Date:	06/30/2017
Facility Addr2:	Not reported
Owner Name:	DR LIN'S DDS INC.
Owner Address:	622 W VALLEY BLVD
Owner Address 2:	Not reported
Owner Telephone:	6264575757
Contact Name:	CHIN FENG LEE
Contact Address:	622 W VALLEY BLVD
Contact Address 2:	Not reported

LIN'S DENTAL CLINIC INC (Continued) **S113060179**

Contact Telephone:	6262410200
Contact Fax:	6265768901
Mailing Name:	Not reported
Mailing Address 1:	622 W VALLEY BLVD
Mailing Address 2:	Not reported
Mailing City:	ALHAMBRA
Mailing State:	CA
Mailing Zip:	918030000
Owner Fax:	6265768301
Region Code:	3
Latitude:	34.078089
Longitude:	-118.129593

HWTS:

Name:	DR LIN DDS INC
Address:	622 W VALLEY BLVD
Address 2:	Not reported
City,State,Zip:	ALHAMBRA, CA 91803
EPA ID:	CAL000100713
Inactive Date:	06/30/2017
Create Date:	03/30/1995
Last Act Date:	Not reported
Mailing Name:	Not reported
Mailing Address:	622 W VALLEY BLVD
Mailing Address 2:	Not reported
Mailing City,State,Zip:	ALHAMBRA, CA 918030000
Owner Name:	DR LIN'S DDS INC.
Owner Address:	622 W VALLEY BLVD
Owner Address 2:	Not reported
Owner City,State,Zip:	ALHAMBRA, CA 918030000
Owner Phone:	Not reported
Owner Fax:	Not reported
Contact Name:	CHIN FENG LEE
Contact Address:	622 W VALLEY BLVD
Contact Address 2:	Not reported
City,State,Zip:	ALHAMBRA, CA 91803
Contact Phone:	Not reported
Contact Fax:	Not reported
Facility Status:	Inactive
Facility Type:	PERMANENT
Category:	STATE
Latitude:	34.078089
Longitude:	-118.129593

NAICS:

EPA ID:	CAL000100713
Create Date:	2002-12-03 15:25:10.000
NAICS Code:	81232
NAICS Description:	Drycleaning and Laundry Services (except Coin-Operated)
Issued EPA ID Date:	1995-03-30 00:00:00
Inactive Date:	2017-06-30 00:00:00
Facility Name:	DR LIN DDS INC
Facility Address:	622 W VALLEY BLVD
Facility Address 2:	Not reported
Facility City:	ALHAMBRA
Facility County:	Not reported
Facility State:	CA

LIN'S DENTAL CLINIC INC (Continued) **S113060179**

Facility Zip: 918030000

HAZNET:
Name: LIN'S DENTAL CLINIC INC
Address: 622 W VALLEY BLVD
Address 2: Not reported
City,State,Zip: ALHAMBRA, CA 918030000
Contact: STERICYLE
Telephone: 8009539324
Mailing Name: Not reported
Mailing Address: 622 W VALLEY BLVD

Year: 1995
Gepaid: CAL000100713
TSD EPA ID: CAD981402522
CA Waste Code: 541 - Photochemicals/photoprocessing waste
Disposal Method: R01 - Recycler
Tons: 0.0083

Additional Info:
Year: 1995
Gen EPA ID: CAL000100713

Shipment Date: 19950607
Creation Date: 4/2/1996 0:00:00
Receipt Date: 19950615
Manifest ID: 95613802
Trans EPA ID: CAD020763751
Trans Name: Not reported
Trans 2 EPA ID: CAD982433575
Trans 2 Name: Not reported
TSDF EPA ID: CAD981402522
Trans Name: Not reported
TSDF Alt EPA ID: Not reported
TSDF Alt Name: Not reported
Waste Code Description: 541 - Photochemicals / photo processing waste
RCRA Code: D011
Meth Code: R01 - Recycler
Quantity Tons: 0.0083
Waste Quantity: 2
Quantity Unit: G
Additional Code 1: Not reported
Additional Code 2: Not reported
Additional Code 3: Not reported
Additional Code 4: Not reported
Additional Code 5: Not reported

D21 **UNIVERSAL DRY CLEANING CO** **EDR Hist Cleaner** **1009125271**
ESE **517 W VALLEY BLVD** **N/A**
< 1/8 **ALHAMBRA, CA 91800**
0.059 mi.
313 ft. **Site 1 of 13 in cluster D**

Relative: EDR Hist Cleaner
Lower

Actual: **423 ft.**

Year:	Name:	Type:
1964	UNIVERSAL DRY CLEANING	Not reported
1968	UNIVERSAL DRY CLEANING CO	Not reported
1968	UNIVERSAL DRY CLEANING CO	Not reported
1969	UNIVERSAL DRY CLEANING	Drycleaning Plants, Except Rugs
1970	UNIVERSAL DRY CLEANING	Drycleaning Plants, Except Rugs

D22 **VAN ALSTINE'S RICHFIELD SERVICE** **EDR Hist Auto** **1008994337**
SE **532 W VALLEY BLVD** **N/A**
< 1/8 **ALHAMBRA, CA 91800**
0.070 mi.
368 ft. **Site 2 of 13 in cluster D**

Relative: EDR Hist Auto
Lower

Actual: **422 ft.**

Year:	Name:	Type:
1956	VAN ALSTINE'S RICHFIELD SERVICE	Not reported

D23 **P&M SERVICE STATIONS #970** **SWEEPS UST** **S101583257**
SE **500 W VALLEY BLVD** **CA FID UST** **N/A**
< 1/8 **ALHAMBRA, CA 91803** **LOS ANGELES CO. HMS**
0.086 mi.
455 ft. **Site 3 of 13 in cluster D**

Relative: SWEEPS UST:
Lower

Actual: **421 ft.**

Name:	P&M SERVICE STATIONS #970
Address:	500 W VALLEY BLVD
City:	ALHAMBRA
Status:	Active
Comp Number:	9662
Number:	9
Board Of Equalization:	44-008504
Referral Date:	06-30-89
Action Date:	Not reported
Created Date:	06-30-89
Owner Tank Id:	Not reported
SWRCB Tank Id:	19-000-009662-000001
Tank Status:	A
Capacity:	Not reported
Active Date:	06-30-89
Tank Use:	UNKNOWN
STG:	W
Content:	Not reported
Number Of Tanks:	5

Name:	P&M SERVICE STATIONS #970
Address:	500 W VALLEY BLVD
City:	ALHAMBRA
Status:	Active
Comp Number:	9662

P&M SERVICE STATIONS #970 (Continued) **S101583257**

Number: 9
Board Of Equalization: 44-008504
Referral Date: 06-30-89
Action Date: Not reported
Created Date: 06-30-89
Owner Tank Id: Not reported
SWRCB Tank Id: 19-000-009662-000002
Tank Status: A
Capacity: Not reported
Active Date: 06-30-89
Tank Use: UNKNOWN
STG: W
Content: Not reported
Number Of Tanks: Not reported

Name: P&M SERVICE STATIONS #970
Address: 500 W VALLEY BLVD
City: ALHAMBRA
Status: Active
Comp Number: 9662
Number: 9
Board Of Equalization: 44-008504
Referral Date: 06-30-89
Action Date: Not reported
Created Date: 06-30-89
Owner Tank Id: Not reported
SWRCB Tank Id: 19-000-009662-000003
Tank Status: A
Capacity: Not reported
Active Date: 06-30-89
Tank Use: UNKNOWN
STG: W
Content: Not reported
Number Of Tanks: Not reported

Name: P&M SERVICE STATIONS #970
Address: 500 W VALLEY BLVD
City: ALHAMBRA
Status: Active
Comp Number: 9662
Number: 9
Board Of Equalization: 44-008504
Referral Date: 06-30-89
Action Date: Not reported
Created Date: 06-30-89
Owner Tank Id: Not reported
SWRCB Tank Id: 19-000-009662-000004
Tank Status: A
Capacity: Not reported
Active Date: 06-30-89
Tank Use: UNKNOWN
STG: W
Content: Not reported
Number Of Tanks: Not reported

Name: P&M SERVICE STATIONS #970
Address: 500 W VALLEY BLVD

P&M SERVICE STATIONS #970 (Continued) **S101583257**

City: ALHAMBRA
Status: Active
Comp Number: 9662
Number: 9
Board Of Equalization: 44-008504
Referral Date: 06-30-89
Action Date: Not reported
Created Date: 06-30-89
Owner Tank Id: Not reported
SWRCB Tank Id: 19-000-009662-000005
Tank Status: A
Capacity: Not reported
Active Date: 06-30-89
Tank Use: UNKNOWN
STG: W
Content: Not reported
Number Of Tanks: Not reported

CA FID UST:
Facility ID: 19003221
Regulated By: UTNKA
Regulated ID: 00034238
Cortese Code: Not reported
SIC Code: Not reported
Facility Phone: 8180000000
Mail To: Not reported
Mailing Address: 12739 S LAKEWOOD BLVD
Mailing Address 2: Not reported
Mailing City,St,Zip: ALHAMBRA
Contact: Not reported
Contact Phone: Not reported
DUNs Number: Not reported
NPDES Number: Not reported
EPA ID: Not reported
Comments: Not reported
Status: Active

LOS ANGELES CO. HMS:
Name: P&M SERVICE STATIONS #970
Address: 500 W VALLEY BLVD
City,State,Zip: ALHAMBRA, CA 91803
Region: LA
Permit Category: T
Facility Id: 009821-009662
Facility Type: 0
Facility Status: Removed
Area: 3I
Permit Number: 00000896T
Permit Status: Removed

Name: DAVID CHEE PROPERTY
Address: 500 W VALLEY BLVD
City,State,Zip: ALHAMBRA, CA 91803
Region: LA
Permit Category: T
Facility Id: 009821-022727

P&M SERVICE STATIONS #970 (Continued) **S101583257**

Facility Type: 0
Facility Status: Removed
Area: 3I
Permit Number: 000138348
Permit Status: Removed

D24 **REGAL SERVICE STATION** **EDR Hist Auto** **1008991928**
SE **500 W VALLEY BLVD** **N/A**
< 1/8 **ALHAMBRA, CA 91800**
0.086 mi.
455 ft. **Site 4 of 13 in cluster D**

Relative: EDR Hist Auto
Lower

Actual: **421 ft.**

Year:	Name:	Type:
1964	HANCOCK OIL CO	Not reported
1968	VALLEY BLVD SERV-UR-SELF	Not reported
1968	VALLEY BLVD SERV-UR-SELF	Not reported
1968	VALLEY BLVD SERV-UR-SELF	Not reported
1972	REGAL SERVICE STATION	Not reported

D25 **STATION 08** **HIST UST** **U001570875**
SE **500 W VALLEY BLVD** **N/A**
< 1/8 **ALHAMBRA, CA 91803**
0.086 mi.
455 ft. **Site 5 of 13 in cluster D**

Relative: HIST UST:
Lower

Actual: **421 ft.**

Name: STATION 08
Address: 500 W VALLEY BLVD
City,State,Zip: ALHAMBRA, CA 91803
File Number: 000269aa
URL: https://documents.geotracker.waterboards.ca.gov/ustpdfs/pdf/000269aa.pdf
Region: STATE
Facility ID: 00000034238
Facility Type: Gas Station
Other Type: Not reported
Contact Name: Not reported
Telephone: 2139275339
Owner Name: CALIFORNIA TARGET ENTERPRISES
Owner Address: 12739 LAKEWOOD BLVD.
Owner City,St,Zip: DOWNEY, CA 90242
Total Tanks: 0005

Tank Num: 001
Container Num: 18-2
Year Installed: Not reported
Tank Capacity: 00000000
Tank Used for: PRODUCT
Type of Fuel: REGULAR
Container Construction Thickness: Not reported
Leak Detection: Stock Inventor

Tank Num: 002
Container Num: 18-3
Year Installed: Not reported

STATION 08 (Continued) **U001570875**

Tank Capacity:	00010000
Tank Used for:	PRODUCT
Type of Fuel:	UNLEADED
Container Construction Thickness:	Not reported
Leak Detection:	Stock Inventor
Tank Num:	003
Container Num:	18-4
Year Installed:	Not reported
Tank Capacity:	00010000
Tank Used for:	PRODUCT
Type of Fuel:	PREMIUM
Container Construction Thickness:	Not reported
Leak Detection:	Stock Inventor
Tank Num:	004
Container Num:	18-5
Year Installed:	Not reported
Tank Capacity:	00000000
Tank Used for:	PRODUCT
Type of Fuel:	WASTE OIL
Container Construction Thickness:	Not reported
Leak Detection:	Stock Inventor
Tank Num:	005
Container Num:	18-1
Year Installed:	Not reported
Tank Capacity:	00005000
Tank Used for:	PRODUCT
Type of Fuel:	REGULAR
Container Construction Thickness:	Not reported
Leak Detection:	Stock Inventor

Click here for Geo Tracker PDF:

D26 **P & M SERVICE STATION** **LUST** **S102434784**
SE **500 VALLEY BLVD W** **Cortese** **N/A**
< 1/8 **ALHAMBRA, CA 91803** **HIST CORTESE**
0.086 mi. **CERS**
455 ft. **Site 6 of 13 in cluster D**

Relative: LUST:
Lower

Name:	P & M SERVICE STATION
Address:	500 VALLEY BLVD W
City,State,Zip:	ALHAMBRA, CA 91803
Lead Agency:	LOS ANGELES RWQCB (REGION 4)
Case Type:	LUST Cleanup Site
Geo Track:	http://geotracker.waterboards.ca.gov/profile_report.asp?global_id=T0603705371
Global Id:	T0603705371
Latitude:	34.077981
Longitude:	-118.12833
Status:	Completed - Case Closed
Status Date:	07/12/1996
Case Worker:	YR
RB Case Number:	R-22727
Local Agency:	LOS ANGELES COUNTY
File Location:	Not reported
Local Case Number:	Not reported

Actual:
421 ft.

P & M SERVICE STATION (Continued) **S102434784**

Potential Media Affect:	Soil
Potential Contaminants of Concern:	Gasoline
EPA Region:	9
Coordinate Source:	Google Geocode
Cuf Case:	NO
Quantity Released Gallons:	Not reported
Begin Date:	05/16/1991
Leak Reported Date:	05/16/1991
How Discovered:	Other Means
How Discovered Description:	Not reported
Discharge Source:	Other
Discharge Cause:	Unknown
Stop Method:	Not reported
Stop Description:	Not reported
No Further Action Date:	07/12/1996
CA Water Watershed Name:	Los Angeles River - Raymond - Pasadena (412.31)
Dwr Groundwater Subbasin Name:	San Gabriel Valley (4-013)
Disadvantaged Community:	Not reported
CA Enviroscreen 3 Score:	86-90%
CA Enviroscreen 4 Score:	65-70%
Military DOD Site:	No
Facility Project Subtype:	Not reported
RWQCB Region:	LOS ANGELES RWQCB (REGION 4)
Site History:	Not reported

LUST:

Global Id:	T0603705371
Contact Type:	Local Agency Caseworker
Contact Name:	JOHN AWUJO
Organization Name:	LOS ANGELES COUNTY
Address:	900 S FREMONT AVE
City:	ALHAMBRA
Email:	jawujo@dpw.lacounty.gov
Phone Number:	6264583507

Global Id:	T0603705371
Contact Type:	Regional Board Caseworker - Primary Caseworker
Contact Name:	YUE RONG
Organization Name:	LOS ANGELES RWQCB (REGION 4)
Address:	320 W. 4TH ST., SUITE 200
City:	Los Angeles
Email:	yrong@waterboards.ca.gov
Phone Number:	Not reported

LUST:

Global Id:	T0603705371
Action Type:	ENFORCEMENT
Date:	07/12/1996
Action:	Closure/No Further Action Letter

Global Id:	T0603705371
Action Type:	Other
Date:	03/07/1994
Action:	Leak Discovery

Global Id:	T0603705371
Action Type:	Other

P & M SERVICE STATION (Continued) **S102434784**

Date: 05/16/1991
Action: Leak Reported

Global Id: T0603705371
Action Type: Other
Date: 07/27/1995
Action: Leak Stopped

LUST:
Global Id: T0603705371
Status: Open - Case Begin Date
Status Date: 05/16/1991

Global Id: T0603705371
Status: Open - Site Assessment
Status Date: 05/16/1991

Global Id: T0603705371
Status: Open - Remediation
Status Date: 10/04/1995

Global Id: T0603705371
Status: Open - Verification Monitoring
Status Date: 03/25/1996

Global Id: T0603705371
Status: Completed - Case Closed
Status Date: 07/12/1996

LUST REG 4:
Region: 4
Regional Board: 04
County: Los Angeles
Facility Id: R-22727
Status: Case Closed
Substance: Gasoline
Substance Quantity: Not reported
Local Case No: Not reported
Case Type: Soil
Abatement Method Used at the Site: Excavate and Treat
Global ID: T0603705371
W Global ID: Not reported
Staff: UNK
Local Agency: 19000
Cross Street: 005TH ST
Enforcement Type: Not reported
Date Leak Discovered: 3/7/1994
Date Leak First Reported: 5/16/1991
Date Leak Record Entered: 9/16/1991
Date Confirmation Began: 5/16/1991
Date Leak Stopped: 7/27/1995
Date Case Last Changed on Database: 3/25/1996
Date the Case was Closed: 7/12/1996
How Leak Discovered: OM
How Leak Stopped: Not reported

P & M SERVICE STATION (Continued) **S102434784**

Cause of Leak:	UNK
Leak Source:	UNK
Operator:	--- AKA I-09662 ---18OCT95
Water System:	Not reported
Well Name:	Not reported
Approx. Dist To Production Well (ft):	2491.745576648920457886896916 9
Source of Cleanup Funding:	UNK
Preliminary Site Assessment Workplan Submitted:	Not reported
Preliminary Site Assessment Began:	Not reported
Pollution Characterization Began:	Not reported
Remediation Plan Submitted:	Not reported
Remedial Action Underway:	10/4/1995
Post Remedial Action Monitoring Began:	3/25/1996
Enforcement Action Date:	Not reported
Historical Max MTBE Date:	Not reported
Hist Max MTBE Conc in Groundwater:	Not reported
Hist Max MTBE Conc in Soil:	Not reported
Significant Interim Remedial Action Taken:	Not reported
GW Qualifier:	Not reported
Soil Qualifier:	Not reported
Organization:	Not reported
Owner Contact:	Not reported
Responsible Party:	BLANK RP
RP Address:	809-A E MABEL AVE, MONTEREY PARK CA 91755
Program:	LUST
Lat/Long:	34.078077 / -1
Local Agency Staff:	Not reported
Beneficial Use:	Not reported
Priority:	Not reported
Cleanup Fund Id:	Not reported
Suspended:	Not reported
Assigned Name:	Not reported
Summary:	I-22727 IS SAME SITE AS I-9662, DPW CHANGES I NUMBER WHEN OWNERSHIP SITE CHANGES!!!!

CORTESE:

Name:	P & M SERVICE STATION
Address:	500 VALLEY BLVD W
City,State,Zip:	ALHAMBRA, CA 91803
Region:	CORTESE
Envirostor Id:	Not reported
Global ID:	T0603705371
Site/Facility Type:	LUST CLEANUP SITE
Cleanup Status:	COMPLETED - CASE CLOSED
Status Date:	Not reported
Site Code:	Not reported
Latitude:	Not reported
Longitude:	Not reported
Owner:	Not reported
Enf Type:	Not reported
Swat R:	Not reported
Flag:	active
Order No:	Not reported
Waste Discharge System No:	Not reported
Effective Date:	Not reported
Region 2:	Not reported
WID Id:	Not reported

P & M SERVICE STATION (Continued) **S102434784**

Solid Waste Id No: Not reported
Waste Management Uit Name: Not reported
File Name: Active Open

HIST CORTESE:
edr_fname: P & M SERVICE STATION
edr_fadd1: 500 VALLEY
City,State,Zip: ALHAMBRA, CA 91803
Region: CORTESE
Facility County Code: 19
Reg By: LTNKA
Reg Id: R-22727

CERS:
Name: P & M SERVICE STATION
Address: 500 VALLEY BLVD W
City,State,Zip: ALHAMBRA, CA 91803
Site ID: 673910
CERS ID: T0603705371
CERS Description: Leaking Underground Storage Tank Cleanup Site

Affiliation:
Affiliation Type Desc: Local Agency Caseworker
Entity Name: JOHN AWUJO - LOS ANGELES COUNTY
Entity Title: Not reported
Affiliation Address: 900 S FREMONT AVE
Affiliation City: ALHAMBRA
Affiliation State: CA
Affiliation Country: Not reported
Affiliation Zip: Not reported
Affiliation Phone: 6264583507,

Affiliation Type Desc: Regional Board Caseworker
Entity Name: YUE RONG - LOS ANGELES RWQCB (REGION 4)
Entity Title: Not reported
Affiliation Address: 320 W. 4TH ST., SUITE 200
Affiliation City: Los Angeles
Affiliation State: CA
Affiliation Country: Not reported
Affiliation Zip: Not reported
Affiliation Phone: ,

---

27 **WEST TEXACO SERVICE** **EDR Hist Auto** **1008994601**
WSW **801 W VALLEY BLVD** **N/A**
< 1/8 **ALHAMBRA, CA 91800**
0.097 mi.
510 ft.

Relative: EDR Hist Auto
Higher

Actual: Year: Name: Type:
434 ft. 1956 WEST TEXACO SERVICE Not reported

D28
ESE
< 1/8
0.101 mi.
531 ft.

BOB & GEORGE'S CHEVRON SERVICE
441 W VALLEY BLVD
ALHAMBRA, CA 91800

Site 7 of 13 in cluster D

EDR Hist Auto **1008991934**
N/A

Relative:
Lower

Actual:
420 ft.

EDR Hist Auto

Year:	Name:	Type:
1956	BOB & GEORGE'S CHEVRON SERVICE	Not reported
1956	BOB & GEORGE'S CHEVRON SERVICE	Not reported
1956	BOB & GEORGE'S CHEVRON SERVICE	Not reported
1956	BOB & GEORGE'S CHEVRON SERVICE	Not reported
1956	BOB & GEORGE'S CHEVRON SERVICE	Not reported
1956	BOB & GEORGE'S CHEVRON SERVICE	Not reported
1969	WILLIAMS GEORGE R	Gasoline Service Stations
1970	WILLIAMS GEORGE R	Gasoline Service Stations
1971	WILLIAMS GEORGE R	Gasoline Service Stations
1972	WILLIAMS GEORGE R	Gasoline Service Stations
1973	WILLIAMS GEORGE R	Gasoline Service Stations
1974	WILLIAMS GEORGE R	Gasoline Service Stations
1975	WILLIAMS GEORGE R	Gasoline Service Stations
1979	A & A AUTO SERVICE	General Automotive Repair Shops
1980	A & A AUTO SERVICE	Automotive Repair Shops, NEC
1982	A & A AUTO SERVICE	Automotive Repair Shops, NEC
1983	A & A AUTO SERVICE	Automotive Repair Shops, NEC
1985	A & A AUTO SERVICE	Automotive Repair Shops, NEC
1986	A & A AUTO SERVICE	Automotive Repair Shops, NEC
1987	A & A AUTO SERVICE	Automotive Repair Shops, NEC
1988	A & A AUTO SERVICE	Automotive Repair Shops, NEC
1989	A & A AUTO SERVICE	Automotive Repair Shops, NEC
1990	A & A AUTO SERVICE	Automotive Repair Shops, NEC
1991	A & A AUTO SERVICE	Automotive Repair Shops, NEC
1992	A & A AUTO SERVICE	Automotive Repair Shops, NEC
1993	A & A AUTO SERVICE	Automotive Repair Shops, NEC
1994	A & A AUTO SERVICE	Automotive Repair Shops, NEC
1995	A & A AUTO SERVICE	Automotive Repair Shops, NEC
1996	A A AUTO SERVICE	Automotive Repair Shops, NEC
1997	A A AUTO SERVICE	Automotive Repair Shops, NEC
1998	A A AUTO SERVICE	Automotive Repair Shops, NEC
1999	A A AUTO SERVICE	Automotive Repair Shops, NEC
2000	A A AUTO SERVICE	Automotive Repair Shops, NEC
2001	A A AUTO SERVICE	Automotive Repair Shops, NEC
2002	A A AUTO SERVICE	Automotive Repair Shops, NEC
2003	STAT A AUTO SERVICE	Automotive Repair Shops, NEC
2004	STAT A AUTO SERVICE	Automotive Repair Shops, NEC
2005	STAT A AUTO SERVICE	Automotive Repair Shops, NEC
2006	STAT A AUTO SERVICE	Automotive Repair Shops, NEC
2007	STAT A AUTO SERVICE	Automotive Repair Shops, NEC
2008	STAT A AUTO SERVICE	Automotive Repair Shops, NEC
2009	STAT A AUTO SERVICE	Automotive Repair Shops, NEC
2010	STAT A AUTO SERVICE	Automotive Repair Shops, NEC
2010	STAR 8 AUTO TECH	General Automotive Repair Shops
2014	A1 AUTOMOTIVE & SMOG	General Automotive Repair Shops

D29 **6X6 AUTO COLLISION CENTER INC** **RCRA NonGen / NLR** **1027702040**
ESE **441 W VALLEY BLVD** **CAL000478662**
< 1/8 **ALHAMBRA, CA 91803**
0.101 mi.
531 ft. **Site 8 of 13 in cluster D**

Relative: **Lower**

Actual: **420 ft.**

RCRA Listings:

Date Form Received by Agency:	20230620
Handler Name:	6x6 Auto Collision Center Inc
Handler Address:	441 W VALLEY BLVD
Handler City,State,Zip:	ALHAMBRA, CA 91803
EPA ID:	CAL000478662
Contact Name:	LEVON UNUSYAN
Contact Address:	1059 ELM AVE APT 104
Contact City,State,Zip:	GLENDALE, CA 91201
Contact Telephone:	818-823-6443
Contact Fax:	Not reported
Contact Email:	LEVUNUSYAN@GMAIL.COM
Contact Title:	Not reported
EPA Region:	09
Land Type:	Not reported
Federal Waste Generator Description:	Not a generator, verified
Non-Notifier:	Not reported
Biennial Report Cycle:	Not reported
Accessibility:	Not reported
Active Site Indicator:	Not reported
State District Owner:	Not reported
State District:	Not reported
Mailing Address:	441 W VALLEY BLVD
Mailing City,State,Zip:	ALHAMBRA, CA 91803
Owner Name:	6x6 Auto Collision Center Inc
Owner Type:	Other
Operator Name:	Levon Unusyan
Operator Type:	Other
Short-Term Generator Activity:	No
Importer Activity:	No
Mixed Waste Generator:	No
Transporter Activity:	No
Transfer Facility Activity:	No
Recycler Activity with Storage:	No
Small Quantity On-Site Burner Exemption:	No
Smelting Melting and Refining Furnace Exemption:	No
Underground Injection Control:	No
Off-Site Waste Receipt:	No
Universal Waste Indicator:	No
Universal Waste Destination Facility:	No
Federal Universal Waste:	No
Active Site State-Reg Handler:	---
Federal Facility Indicator:	Not reported
Hazardous Secondary Material Indicator:	N
Sub-Part K Indicator:	Not reported
2018 GPRA Permit Baseline:	Not on the Baseline
2018 GPRA Renewals Baseline:	Not on the Baseline
202 GPRA Corrective Action Baseline:	No
Subject to Corrective Action Universe:	No
Non-TSDFs Where RCRA CA has Been Imposed Universe:	No
Corrective Action Priority Ranking:	No NCAPS ranking
Environmental Control Indicator:	No
Institutional Control Indicator:	No

6X6 AUTO COLLISION CENTER INC (Continued) **1027702040**

Human Exposure Controls Indicator:	N/A
Groundwater Controls Indicator:	N/A
Significant Non-Complier Universe:	No
Unaddressed Significant Non-Complier Universe:	No
Addressed Significant Non-Complier Universe:	No
Significant Non-Complier With a Compliance Schedule Universe:	No
Financial Assurance Required:	Not reported
Handler Date of Last Change:	20230623
Recognized Trader-Importer:	No
Recognized Trader-Exporter:	No
Importer of Spent Lead Acid Batteries:	No
Exporter of Spent Lead Acid Batteries:	No
Recycler Activity Without Storage:	No
Manifest Broker:	No
Sub-Part P Indicator:	No

Handler - Owner Operator:

Owner/Operator Indicator:	Operator
Owner/Operator Name: LEVON UNUSYAN	
Legal Status:	Other
Date Became Current:	Not reported
Date Ended Current:	Not reported
Owner/Operator Address:	1059 ELM AVE APT 104
Owner/Operator City,State,Zip:	GLENDALE, CA 91201
Owner/Operator Telephone:	818-823-6443
Owner/Operator Telephone Ext:	Not reported
Owner/Operator Fax:	Not reported
Owner/Operator Email:	Not reported

Owner/Operator Indicator:	Owner
Owner/Operator Name: 6X6 AUTO COLLISION CENTER INC	
Legal Status:	Other
Date Became Current:	Not reported
Date Ended Current:	Not reported
Owner/Operator Address:	441 W VALLEY BLVD
Owner/Operator City,State,Zip:	ALHAMBRA, CA 91803
Owner/Operator Telephone:	818-823-6443
Owner/Operator Telephone Ext:	Not reported
Owner/Operator Fax:	Not reported
Owner/Operator Email:	Not reported

Historic Generators:

Receive Date:	20230620
Handler Name: 6X6 AUTO COLLISION CENTER INC	
Federal Waste Generator Description:	Not a generator, verified
State District Owner:	Not reported
Large Quantity Handler of Universal Waste:	No
Recognized Trader Importer:	No
Recognized Trader Exporter:	No
Spent Lead Acid Battery Importer:	No
Spent Lead Acid Battery Exporter:	No
Current Record:	Yes
Non Storage Recycler Activity:	No
Electronic Manifest Broker:	No

6X6 AUTO COLLISION CENTER INC (Continued) **1027702040**

List of NAICS Codes and Descriptions:
NAICS Code: 811198
NAICS Description: ALL OTHER AUTOMOTIVE REPAIR AND MAINTENANCE

Facility Has Received Notices of Violations:
Violations: No Violations Found

Evaluation Action Summary:
Evaluations: No Evaluations Found

D30 **GAETANO VIOLA** **LUST S106094064**
ESE **441 W VALLEY BLVD** **WIP N/A**
< 1/8 **ALHAMBRA, CA 91803**
0.101 mi.
531 ft. **Site 9 of 13 in cluster D**

Relative: **Lower**
Actual: **420 ft.**

LUST:
Name: GAETANO VIOLA
Address: 441 W VALLEY BLVD
City,State,Zip: ALHAMBRA, CA 91803
Lead Agency: SWRCB
Case Type: LUST Cleanup Site
Geo Track: http://geotracker.waterboards.ca.gov/profile_report.asp?global_id=T10000001109
Global Id: T10000001109
Latitude: 34.0785862511687
Longitude: -118.127741867215
Status: Completed - Case Closed
Status Date: 09/16/2014
Case Worker: MC
RB Case Number: Not reported
Local Agency: LOS ANGELES COUNTY
File Location: Local Agency
Local Case Number: Not reported
Potential Media Affect: Not reported
Potential Contaminants of Concern: Diesel, Waste Oil / Motor / Hydraulic / Lubricating
EPA Region: 9
Coordinate Source: Google Map Move
Cuf Case: NO
Quantity Released Gallons: Not reported
Begin Date: 03/05/2009
Leak Reported Date: 03/24/2009
How Discovered: Tank Closure
How Discovered Description: Not reported
Discharge Source: Not reported
Discharge Cause: Not reported
Stop Method: Not reported
Stop Description: Not reported
No Further Action Date: 09/16/2014
CA Water Watershed Name: Los Angeles River - Raymond - Pasadena (412.31)
Dwr Groundwater Subbasin Name: San Gabriel Valley (4-013)
Disadvantaged Community: Not reported
CA Enviroscreen 3 Score: 76-80%
CA Enviroscreen 4 Score: 75-80%
Military DOD Site: No
Facility Project Subtype: Not reported

GAETANO VIOLA (Continued) **S106094064**

RWQCB Region: LOS ANGELES RWQCB (REGION 4)
Site History: Not reported

LUST:
Global Id: T10000001109
Contact Type: Local Agency Caseworker
Contact Name: ALBERTO GRAJEDA
Organization Name: LOS ANGELES COUNTY
Address: 900 S. FREMONT AVE.
City: ALHAMBRA
Email: algrajeda@dpw.lacounty.gov
Phone Number: Not reported

Global Id: T10000001109
Contact Type: SWRCB Contact - Primary Caseworker
Contact Name: MATTHEW COHEN
Organization Name: SWRCB
Address: 1001 I Street
City: SACRAMENTO
Email: matthew.cohen@waterboards.ca.gov
Phone Number: 9163415751

Global Id: T10000001109
Contact Type: Regional Board Caseworker
Contact Name: YUE RONG
Organization Name: LOS ANGELES RWQCB (REGION 4)
Address: 320 W. 4TH ST., SUITE 200
City: Los Angeles
Email: yrong@waterboards.ca.gov
Phone Number: Not reported

LUST:
Global Id: T10000001109
Action Type: ENFORCEMENT
Date: 05/21/2013
Action: Referral to Regional Board - #000745460

Global Id: T10000001109
Action Type: Other
Date: 03/05/2009
Action: Leak Discovery

Global Id: T10000001109
Action Type: ENFORCEMENT
Date: 10/02/2014
Action: State Water Board Closure Order

Global Id: T10000001109
Action Type: Other
Date: 03/24/2009
Action: Leak Reported

Global Id: T10000001109
Action Type: ENFORCEMENT
Date: 05/20/2009
Action: Staff Letter

GAETANO VIOLA (Continued) **S106094064**

Global Id: T10000001109
Action Type: ENFORCEMENT
Date: 05/20/2014
Action: Notification - Public Notice of Case Closure

Global Id: T10000001109
Action Type: ENFORCEMENT
Date: 09/16/2014
Action: Closure/No Further Action Letter

LUST:
Global Id: T10000001109
Status: Open - Case Begin Date
Status Date: 03/05/2009

Global Id: T10000001109
Status: Open - Site Assessment
Status Date: 05/13/2009

Global Id: T10000001109
Status: Open - Eligible for Closure
Status Date: 01/17/2014

Global Id: T10000001109
Status: Completed - Case Closed
Status Date: 09/16/2014

WIP:
Name: A & A AUTO SERVICE
Address: 441 W Valley Blvd
City,State,Zip: ALHAMBRA, CA 91801
Region: 4
File Number: 115.0211
File Status: Backlog
Staff: CCHARMLE
Facility Suite: Not reported

D31 **GAETANO VIOLA** **UST U004271269**
ESE **441 WEST VALLEY BLVD** **N/A**
< 1/8 **ALHAMBRA, CA 91803**
0.101 mi.
531 ft. **Site 10 of 13 in cluster D**

Relative: UST CLOSURE:
Lower
Actual: Name: GAETANO VIOLA
420 ft. Address: 441 WEST VALLEY BLVD
City,State,Zip: ALHAMBRA, CA 91803
Claim Number: Case No. TT032209-051470
Type: Closure Denials and Approved Orders
Deadline Date: 8/1/2014
Documents: 441 West Valley Blvd, Alhambra, CA 91803Notice, 441 West Valley Blvd, Alhambra, CA 91803Exec Draft Order, 441 West Valley Blvd, Alhambra, CA 91803Closure Summary
Comments: Not reported
Comments URL: Not reported
Response: Not reported

GAETANO VIOLA (Continued) **U004271269**

Response URL:	Not reported
Comments2:	Not reported
Comments2 URL:	Not reported
Response2:	Not reported
Response2 URL:	Not reported
Closure:	WQO 2014-0148-UST (09/05/2014)
Closure URL:	https://www.waterboards.ca.gov/board_decisions/adopted_orders/water_quality/2014/wqo2014_0148_ust.pdf
Uniform:	WQO 2014-0148-UST (09/05/2014)Uniform Closure Letter (09/16/2014)
Uniform URL:	https://www.waterboards.ca.gov/water_issues/programs/ustcf/docs/prop_closure_cases/tt032209_051470_ucl.pdf

---

D32 **A1 AUTOMOTIVE & SMOG** **RCRA NonGen / NLR** **1024846538**
ESE **441 W VALLEY BLVD** **CAL000400726**
< 1/8 **ALHAMBRA, CA 91803**
0.101 mi.
531 ft. **Site 11 of 13 in cluster D**

Relative: **Lower**

Actual: **420 ft.**

RCRA Listings:

Date Form Received by Agency:	20140925
Handler Name:	A1 Automotive & Smog
Handler Address:	441 W VALLEY BLVD
Handler City,State,Zip:	ALHAMBRA, CA 91803
EPA ID:	CAL000400726
Contact Name:	HARIX PIEKARSA/PRES
Contact Address:	8803 E LAS TUNAS DR
Contact City,State,Zip:	SAN GABRIEL, CA 91776
Contact Telephone:	626-286-8277
Contact Fax:	626-286-8996
Contact Email:	A1HARIX@GMAIL.COM
Contact Title:	Not reported
EPA Region:	09
Land Type:	Not reported
Federal Waste Generator Description:	Not a generator, verified
Non-Notifier:	Not reported
Biennial Report Cycle:	Not reported
Accessibility:	Not reported
Active Site Indicator:	Handler Activities
State District Owner:	Not reported
State District:	Not reported
Mailing Address:	8803 E LAS TUNAS DR
Mailing City,State,Zip:	SAN GABRIEL, CA 91776-0000
Owner Name:	A1 Automotive Service Inc
Owner Type:	Other
Operator Name:	Harix Piekarsa/Pres
Operator Type:	Other
Short-Term Generator Activity:	No
Importer Activity:	No
Mixed Waste Generator:	No
Transporter Activity:	No
Transfer Facility Activity:	No
Recycler Activity with Storage:	No
Small Quantity On-Site Burner Exemption:	No
Smelting Melting and Refining Furnace Exemption:	No
Underground Injection Control:	No
Off-Site Waste Receipt:	No
Universal Waste Indicator:	Yes
Universal Waste Destination Facility:	Yes

A1 AUTOMOTIVE & SMOG (Continued) **1024846538**

Federal Universal Waste:	No
Active Site State-Reg Handler:	---
Federal Facility Indicator:	Not reported
Hazardous Secondary Material Indicator:	N
Sub-Part K Indicator:	Not reported
2018 GPRA Permit Baseline:	Not on the Baseline
2018 GPRA Renewals Baseline:	Not on the Baseline
202 GPRA Corrective Action Baseline:	No
Subject to Corrective Action Universe:	No
Non-TSDFs Where RCRA CA has Been Imposed Universe:	No
Corrective Action Priority Ranking:	No NCAPS ranking
Environmental Control Indicator:	No
Institutional Control Indicator:	No
Human Exposure Controls Indicator:	N/A
Groundwater Controls Indicator:	N/A
Significant Non-Complier Universe:	No
Unaddressed Significant Non-Complier Universe:	No
Addressed Significant Non-Complier Universe:	No
Significant Non-Complier With a Compliance Schedule Universe:	No
Financial Assurance Required:	Not reported
Handler Date of Last Change:	20180906
Recognized Trader-Importer:	No
Recognized Trader-Exporter:	No
Importer of Spent Lead Acid Batteries:	No
Exporter of Spent Lead Acid Batteries:	No
Recycler Activity Without Storage:	No
Manifest Broker:	No
Sub-Part P Indicator:	No

Handler - Owner Operator:

Owner/Operator Indicator:	Operator
Owner/Operator Name: HARIX PIEKARSA/PRES	
Legal Status:	Other
Date Became Current:	Not reported
Date Ended Current:	Not reported
Owner/Operator Address:	8803 E LAS TUNAS DR
Owner/Operator City,State,Zip:	SAN GABRIEL, CA 91776
Owner/Operator Telephone:	626-286-8277
Owner/Operator Telephone Ext:	Not reported
Owner/Operator Fax:	Not reported
Owner/Operator Email:	Not reported

Owner/Operator Indicator:	Owner
Owner/Operator Name: A1 AUTOMOTIVE SERVICE INC	
Legal Status:	Other
Date Became Current:	Not reported
Date Ended Current:	Not reported
Owner/Operator Address:	8803 E LAS TUNAS DR
Owner/Operator City,State,Zip:	SAN GABRIEL, CA 91776-0000
Owner/Operator Telephone:	626-286-8277
Owner/Operator Telephone Ext:	Not reported
Owner/Operator Fax:	Not reported
Owner/Operator Email:	Not reported

Historic Generators:

A1 AUTOMOTIVE & SMOG (Continued) **1024846538**

Receive Date:	20140925
Handler Name: A1 AUTOMOTIVE & SMOG	
Federal Waste Generator Description:	Not a generator, verified
State District Owner:	Not reported
Large Quantity Handler of Universal Waste:	No
Recognized Trader Importer:	No
Recognized Trader Exporter:	No
Spent Lead Acid Battery Importer:	No
Spent Lead Acid Battery Exporter:	No
Current Record:	Yes
Non Storage Recycler Activity:	Not reported
Electronic Manifest Broker:	Not reported

List of NAICS Codes and Descriptions:

NAICS Code:	811111
NAICS Description:	GENERAL AUTOMOTIVE REPAIR

Facility Has Received Notices of Violations:

Violations:	No Violations Found

Evaluation Action Summary:

Evaluations:	No Evaluations Found

D33 **GAETANO VIOLA** **Cortese** **S112975991**
ESE **441 W VALLEY BLVD** **HWTS** **N/A**
< 1/8 **ALHAMBRA, CA 91803** **HAZNET**
0.101 mi. **CERS**
531 ft. **Site 12 of 13 in cluster D**

Relative: CORTESE:
Lower

Actual: Name:	GAETANO VIOLA
420 ft. Address:	441 W VALLEY BLVD
City,State,Zip:	ALHAMBRA, CA 91803
Region:	CORTESE
Envirostor Id:	Not reported
Global ID:	T10000001109
Site/Facility Type:	LUST CLEANUP SITE
Cleanup Status:	COMPLETED - CASE CLOSED
Status Date:	Not reported
Site Code:	Not reported
Latitude:	Not reported
Longitude:	Not reported
Owner:	Not reported
Enf Type:	Not reported
Swat R:	Not reported
Flag:	active
Order No:	Not reported
Waste Discharge System No:	Not reported
Effective Date:	Not reported
Region 2:	Not reported
WID Id:	Not reported
Solid Waste Id No:	Not reported
Waste Management Uit Name:	Not reported
File Name:	Active Open

GAETANO VIOLA (Continued) **S112975991**

HWTS:

Name:	A1 AUTOMOTIVE & SMOG
Address:	441 W VALLEY BLVD
Address 2:	Not reported
City,State,Zip:	ALHAMBRA, CA 91803
EPA ID:	CAL000400726
Inactive Date:	06/30/2020
Create Date:	09/25/2014
Last Act Date:	Not reported
Mailing Name:	Not reported
Mailing Address:	8803 E LAS TUNAS DR
Mailing Address 2:	Not reported
Mailing City,State,Zip:	SAN GABRIEL, CA 917760000
Owner Name:	A1 AUTOMOTIVE SERVICE INC
Owner Address:	8803 E LAS TUNAS DR
Owner Address 2:	Not reported
Owner City,State,Zip:	SAN GABRIEL, CA 917760000
Owner Phone:	Not reported
Owner Fax:	Not reported
Contact Name:	HARIX PIEKARSA/PRES
Contact Address:	8803 E LAS TUNAS DR
Contact Address 2:	Not reported
City,State,Zip:	SAN GABRIEL, CA 91776
Contact Phone:	Not reported
Contact Fax:	Not reported
Facility Status:	Inactive
Facility Type:	PERMANENT
Category:	STATE
Latitude:	34.078716
Longitude:	-118.1277585

NAICS:

EPA ID:	CAL000400726
Create Date:	2014-09-25 09:57:42.327
NAICS Code:	811111
NAICS Description:	General Automotive Repair
Issued EPA ID Date:	2014-09-25 09:57:42.30300
Inactive Date:	2020-06-30 00:00:00
Facility Name:	A1 AUTOMOTIVE & SMOG
Facility Address:	441 W VALLEY BLVD
Facility Address 2:	Not reported
Facility City:	ALHAMBRA
Facility County:	Not reported
Facility State:	CA
Facility Zip:	91803

Name:	GAETANO VIOLA
Address:	441 W VALLEY BLVD
Address 2:	Not reported
City,State,Zip:	ALHAMBRA, CA 91803
EPA ID:	CAC002639378
Inactive Date:	08/17/2009
Create Date:	02/17/2009
Last Act Date:	Not reported
Mailing Name:	Not reported
Mailing Address:	732 BLUE RIDGE DR

GAETANO VIOLA (Continued) **S112975991**

Mailing Address 2:	Not reported
Mailing City,State,Zip:	SANTA MARIA, CA 934552121
Owner Name:	GAETANO VIOLA
Owner Address:	732 BLUE RIDGE DR
Owner Address 2:	Not reported
Owner City,State,Zip:	SANTA MARIA, CA 934552121
Owner Phone:	Not reported
Owner Fax:	Not reported
Contact Name:	GAETANO VIOLA
Contact Address:	732 BLUE RIDGE DR
Contact Address 2:	Not reported
City,State,Zip:	SANTA MARIA, CA 934552121
Contact Phone:	Not reported
Contact Fax:	Not reported
Facility Status:	Inactive
Facility Type:	TEMPORARY
Category:	STATE
Latitude:	34.078416
Longitude:	-118.127321

HAZNET:

Name:	A1 AUTOMOTIVE & SMOG
Address:	441 W VALLEY BLVD
Address 2:	Not reported
City,State,Zip:	ALHAMBRA, CA 917760000
Contact:	HARIX PIEKARSA/PRES
Telephone:	6262868277
Mailing Name:	Not reported
Mailing Address:	8803 E LAS TUNAS DR
Year:	2018
Gepaid:	CAL000400726
TSD EPA ID:	AZR000520304
CA Waste Code:	352 - Other organic solids
Disposal Method:	H141 - Storage, Bulking, And/Or Transfer Off Site--No Treatment/Reovery (H010-H129) Or (H131-H135)
Tons:	0.05000
Year:	2009
Gepaid:	CAC002639378
TSD EPA ID:	CAD099452708
CA Waste Code:	221 - Waste oil and mixed oil
Disposal Method:	H039 - Other Recovery Of Reclamation For Reuse Including Acid Regeneration, Organics Recovery Ect
Tons:	0.19

Additional Info:

Year:	2009
Gen EPA ID:	CAC002639378
Shipment Date:	20090304
Creation Date:	4/14/2009 18:30:30
Receipt Date:	20090305
Manifest ID:	000799922GBF
Trans EPA ID:	CAD982488470

GAETANO VIOLA (Continued) **S112975991**

Trans Name:	SWIFT OIL & VACUUM INC
Trans 2 EPA ID:	Not reported
Trans 2 Name:	Not reported
TSDF EPA ID:	CAD099452708
Trans Name:	INDUSTRIAL SERVICE OIL CO INC
TSDF Alt EPA ID:	Not reported
TSDF Alt Name:	Not reported
Waste Code Description:	221 - Waste oil and mixed oil
RCRA Code:	Not reported
Meth Code:	H039 - Other Recovery Of Reclamation For Reuse Including Acid Regeneration, Organics Recovery Ect
Quantity Tons:	0.19
Waste Quantity:	50
Quantity Unit:	G
Additional Code 1:	Not reported
Additional Code 2:	Not reported
Additional Code 3:	Not reported
Additional Code 4:	Not reported
Additional Code 5:	Not reported

CERS:

Name:	GAETANO VIOLA
Address:	441 W VALLEY BLVD
City,State,Zip:	ALHAMBRA, CA 91803
Site ID:	656865
CERS ID:	T10000001109
CERS Description:	Leaking Underground Storage Tank Cleanup Site

Affiliation:

Affiliation Type Desc:	Regional Board Caseworker
Entity Name:	YUE RONG - LOS ANGELES RWQCB (REGION 4)
Entity Title:	Not reported
Affiliation Address:	320 W. 4TH ST., SUITE 200
Affiliation City:	Los Angeles
Affiliation State:	CA
Affiliation Country:	Not reported
Affiliation Zip:	Not reported
Affiliation Phone:	,

Affiliation Type Desc:	Local Agency Caseworker
Entity Name:	ALBERTO GRAJEDA - LOS ANGELES COUNTY
Entity Title:	Not reported
Affiliation Address:	900 S. FREMONT AVE.
Affiliation City:	ALHAMBRA
Affiliation State:	CA
Affiliation Country:	Not reported
Affiliation Zip:	Not reported
Affiliation Phone:	,

D34 **A AND A AUTO SVC** **RCRA-SQG** **1000594796**
ESE **441 W VALLEY BLVD** **FINDS** **CAD983586801**
< 1/8 **ALHAMBRA, CA 91803** **ECHO**
0.101 mi.
531 ft. **Site 13 of 13 in cluster D**

Relative: **Lower**

Actual: **420 ft.**

RCRA Listings:

Date Form Received by Agency:	19910703
Handler Name:	A And A Auto Svc
Handler Address:	441 W VALLEY BLVD
Handler City,State,Zip:	ALHAMBRA, CA 91803
EPA ID:	CAD983586801
Contact Name:	STUART KRIEGER
Contact Address:	441 W VALLEY BLVD
Contact City,State,Zip:	ALHAMBRA, CA 91803
Contact Telephone:	818-576-0500
Contact Fax:	Not reported
Contact Email:	Not reported
Contact Title:	Not reported
EPA Region:	09
Land Type:	Other
Federal Waste Generator Description:	Small Quantity Generator
Non-Notifier:	Not reported
Biennial Report Cycle:	Not reported
Accessibility:	Not reported
Active Site Indicator:	Handler Activities
State District Owner:	Ca
State District:	3
Mailing Address:	441 W VALLEY BLVD
Mailing City,State,Zip:	ALHAMBRA, CA 91803
Owner Name:	Stuart Krieger And Guy Viola
Owner Type:	Private
Operator Name:	Not Required
Operator Type:	Private
Short-Term Generator Activity:	No
Importer Activity:	No
Mixed Waste Generator:	No
Transporter Activity:	No
Transfer Facility Activity:	No
Recycler Activity with Storage:	No
Small Quantity On-Site Burner Exemption:	No
Smelting Melting and Refining Furnace Exemption:	No
Underground Injection Control:	No
Off-Site Waste Receipt:	No
Universal Waste Indicator:	No
Universal Waste Destination Facility:	No
Federal Universal Waste:	No
Active Site State-Reg Handler:	---
Federal Facility Indicator:	Not reported
Hazardous Secondary Material Indicator:	NN
Sub-Part K Indicator:	Not reported
2018 GPRA Permit Baseline:	Not on the Baseline
2018 GPRA Renewals Baseline:	Not on the Baseline
202 GPRA Corrective Action Baseline:	No
Subject to Corrective Action Universe:	No
Non-TSDFs Where RCRA CA has Been Imposed Universe:	No
Corrective Action Priority Ranking:	No NCAPS ranking
Environmental Control Indicator:	No
Institutional Control Indicator:	No

A AND A AUTO SVC (Continued) **1000594796**

Human Exposure Controls Indicator:	N/A
Groundwater Controls Indicator:	N/A
Significant Non-Complier Universe:	No
Unaddressed Significant Non-Complier Universe:	No
Addressed Significant Non-Complier Universe:	No
Significant Non-Complier With a Compliance Schedule Universe:	No
Financial Assurance Required:	Not reported
Handler Date of Last Change:	20020627
Recognized Trader-Importer:	No
Recognized Trader-Exporter:	No
Importer of Spent Lead Acid Batteries:	No
Exporter of Spent Lead Acid Batteries:	No
Recycler Activity Without Storage:	Not reported
Manifest Broker:	Not reported
Sub-Part P Indicator:	No

Handler - Owner Operator:

Owner/Operator Indicator:	Operator
Owner/Operator Name: NOT REQUIRED	
Legal Status:	Private
Date Became Current:	Not reported
Date Ended Current:	Not reported
Owner/Operator Address:	NOT REQUIRED
Owner/Operator City,State,Zip:	NOT REQUIRED, ME 99999
Owner/Operator Telephone:	415-555-1212
Owner/Operator Telephone Ext:	Not reported
Owner/Operator Fax:	Not reported
Owner/Operator Email:	Not reported

Owner/Operator Indicator:	Owner
Owner/Operator Name: STUART KRIEGER AND GUY VIOLA	
Legal Status:	Private
Date Became Current:	Not reported
Date Ended Current:	Not reported
Owner/Operator Address:	NOT REQUIRED
Owner/Operator City,State,Zip:	NOT REQUIRED, ME 99999
Owner/Operator Telephone:	415-555-1212
Owner/Operator Telephone Ext:	Not reported
Owner/Operator Fax:	Not reported
Owner/Operator Email:	Not reported

Historic Generators:

Receive Date:	19910703
Handler Name: A AND A AUTO SVC	
Federal Waste Generator Description:	Small Quantity Generator
State District Owner:	Ca
Large Quantity Handler of Universal Waste:	No
Recognized Trader Importer:	No
Recognized Trader Exporter:	No
Spent Lead Acid Battery Importer:	No
Spent Lead Acid Battery Exporter:	No
Current Record:	Yes
Non Storage Recycler Activity:	Not reported
Electronic Manifest Broker:	Not reported

A AND A AUTO SVC (Continued) **1000594796**

List of NAICS Codes and Descriptions:
NAICS Code: 811118
NAICS Description: OTHER AUTOMOTIVE MECHANICAL AND ELECTRICAL REPAIR AND MAINTENANCE

Facility Has Received Notices of Violations:
Violations: No Violations Found

Evaluation Action Summary:
Evaluations: No Evaluations Found

FINDS:
Registry ID: 110002847331

Click Here for FRS Facility Detail Report:

Environmental Interest/Information System:
The Resource Conservation and Recovery Act Information System (RCRAInfo) is EPA's comprehensive information system in support of the Resource Conservation and Recovery Act (RCRA) of 1976 and the Hazardous and Solid Waste Amendments (HSWA) of 1984. It tracks many types of information about generators, transporters, treaters, storers, and disposers of hazardous waste.

Click this hyperlink while viewing on your computer to access additional FINDS: detail in the EDR Site Report.

ECHO:
Envid: 1000594796
Registry ID: 110002847331
DFR URL: http://echo.epa.gov/detailed-facility-report?fid=110002847331
Name: A AND A AUTO SVC
Address: 441 W VALLEY BLVD
City,State,Zip: ALHAMBRA, CA 91803

35
NE
< 1/8
0.102 mi.
539 ft.

CHRISTINE PENG **RCRA NonGen / NLR** **1027518604**
1201 S 5TH STREET **CAC003210662**
ALHAMBRA, CA 91801

Relative: Lower

Actual: 428 ft.

RCRA Listings:
Date Form Received by Agency: 20230102
Handler Name: Christine Peng
Handler Address: 1201 S 5TH STREET
Handler City,State,Zip: ALHAMBRA, CA 91801
EPA ID: CAC003210662
Contact Name: CHRISTINE PENG
Contact Address: 1201 S 5TH STREET
Contact City,State,Zip: ALHAMBRA, CA 91801
Contact Telephone: 646-591-8595
Contact Fax: Not reported
Contact Email: LUPE@FRESHAIRENVIRONMENTAL.COM
Contact Title: Not reported
EPA Region: 09
Land Type: Not reported
Federal Waste Generator Description: Not a generator, verified

CHRISTINE PENG (Continued) **1027518604**

Non-Notifier:	Not reported
Biennial Report Cycle:	Not reported
Accessibility:	Not reported
Active Site Indicator:	Not reported
State District Owner:	Not reported
State District:	Not reported
Mailing Address:	1201 S 5TH STREET
Mailing City,State,Zip:	ALHAMBRA, CA 91801
Owner Name:	Christine Peng
Owner Type:	Other
Operator Name:	Christine Peng
Operator Type:	Other
Short-Term Generator Activity:	No
Importer Activity:	No
Mixed Waste Generator:	No
Transporter Activity:	No
Transfer Facility Activity:	No
Recycler Activity with Storage:	No
Small Quantity On-Site Burner Exemption:	No
Smelting Melting and Refining Furnace Exemption:	No
Underground Injection Control:	No
Off-Site Waste Receipt:	No
Universal Waste Indicator:	No
Universal Waste Destination Facility:	No
Federal Universal Waste:	No
Active Site State-Reg Handler:	---
Federal Facility Indicator:	Not reported
Hazardous Secondary Material Indicator:	N
Sub-Part K Indicator:	Not reported
2018 GPRA Permit Baseline:	Not on the Baseline
2018 GPRA Renewals Baseline:	Not on the Baseline
202 GPRA Corrective Action Baseline:	No
Subject to Corrective Action Universe:	No
Non-TSDFs Where RCRA CA has Been Imposed Universe:	No
Corrective Action Priority Ranking:	No NCAPS ranking
Environmental Control Indicator:	No
Institutional Control Indicator:	No
Human Exposure Controls Indicator:	N/A
Groundwater Controls Indicator:	N/A
Significant Non-Complier Universe:	No
Unaddressed Significant Non-Complier Universe:	No
Addressed Significant Non-Complier Universe:	No
Significant Non-Complier With a Compliance Schedule Universe:	No
Financial Assurance Required:	Not reported
Handler Date of Last Change:	20230102
Recognized Trader-Importer:	No
Recognized Trader-Exporter:	No
Importer of Spent Lead Acid Batteries:	No
Exporter of Spent Lead Acid Batteries:	No
Recycler Activity Without Storage:	No
Manifest Broker:	No
Sub-Part P Indicator:	No

Handler - Owner Operator:
Owner/Operator Indicator: Operator
Owner/Operator Name: CHRISTINE PENG

CHRISTINE PENG (Continued) **1027518604**

Legal Status:	Other
Date Became Current:	Not reported
Date Ended Current:	Not reported
Owner/Operator Address:	1201 S 5TH STREET
Owner/Operator City,State,Zip:	ALHAMBRA, CA 91801
Owner/Operator Telephone:	646-591-8595
Owner/Operator Telephone Ext:	Not reported
Owner/Operator Fax:	Not reported
Owner/Operator Email:	Not reported
Owner/Operator Indicator:	Owner
Owner/Operator Name: CHRISTINE PENG	
Legal Status:	Other
Date Became Current:	Not reported
Date Ended Current:	Not reported
Owner/Operator Address:	1201 S 5TH STREET
Owner/Operator City,State,Zip:	ALHAMBRA, CA 91801
Owner/Operator Telephone:	646-591-8595
Owner/Operator Telephone Ext:	Not reported
Owner/Operator Fax:	Not reported
Owner/Operator Email:	Not reported

Historic Generators:

Receive Date:	20230102
Handler Name: CHRISTINE PENG	
Federal Waste Generator Description:	Not a generator, verified
State District Owner:	Not reported
Large Quantity Handler of Universal Waste:	No
Recognized Trader Importer:	No
Recognized Trader Exporter:	No
Spent Lead Acid Battery Importer:	No
Spent Lead Acid Battery Exporter:	No
Current Record:	Yes
Non Storage Recycler Activity:	No
Electronic Manifest Broker:	No

List of NAICS Codes and Descriptions:

NAICS Code:	56299
NAICS Description:	ALL OTHER WASTE MANAGEMENT SERVICES

Facility Has Received Notices of Violations:

Violations:	No Violations Found

Evaluation Action Summary:

Evaluations:	No Evaluations Found

E36 **H H MOTOR SERVICE** **RCRA NonGen / NLR** **1024795239**
ESE **434 W VALLEY BLVD** **CAL000161016**
< 1/8 **ALHAMBRA, CA 91803**
0.114 mi.
600 ft. **Site 1 of 2 in cluster E**

Relative: **Lower**

Actual: **420 ft.**

RCRA Listings:

Date Form Received by Agency:	19970130
Handler Name:	H H Motor Service
Handler Address:	434 W VALLEY BLVD
Handler City,State,Zip:	ALHAMBRA, CA 91803-0000
EPA ID:	CAL000161016
Contact Name:	JAMES MAW
Contact Address:	434 W VALLEY BLVD
Contact City,State,Zip:	ALHAMBRA, CA 91803
Contact Telephone:	626-289-1001
Contact Fax:	626-289-2261
Contact Email:	HOCKS434@SBCGLOBAL.NET
Contact Title:	Not reported
EPA Region:	09
Land Type:	Not reported
Federal Waste Generator Description:	Not a generator, verified
Non-Notifier:	Not reported
Biennial Report Cycle:	Not reported
Accessibility:	Not reported
Active Site Indicator:	Handler Activities
State District Owner:	Not reported
State District:	Not reported
Mailing Address:	434 W VALLEY BLVD
Mailing City,State,Zip:	ALHAMBRA, CA 91803-0000
Owner Name:	James Maw
Owner Type:	Other
Operator Name:	James Maw
Operator Type:	Other
Short-Term Generator Activity:	No
Importer Activity:	No
Mixed Waste Generator:	No
Transporter Activity:	No
Transfer Facility Activity:	No
Recycler Activity with Storage:	No
Small Quantity On-Site Burner Exemption:	No
Smelting Melting and Refining Furnace Exemption:	No
Underground Injection Control:	No
Off-Site Waste Receipt:	No
Universal Waste Indicator:	Yes
Universal Waste Destination Facility:	Yes
Federal Universal Waste:	No
Active Site State-Reg Handler:	---
Federal Facility Indicator:	Not reported
Hazardous Secondary Material Indicator:	N
Sub-Part K Indicator:	Not reported
2018 GPRA Permit Baseline:	Not on the Baseline
2018 GPRA Renewals Baseline:	Not on the Baseline
202 GPRA Corrective Action Baseline:	No
Subject to Corrective Action Universe:	No
Non-TSDFs Where RCRA CA has Been Imposed Universe:	No
Corrective Action Priority Ranking:	No NCAPS ranking
Environmental Control Indicator:	No
Institutional Control Indicator:	No

H H MOTOR SERVICE (Continued) **1024795239**

Human Exposure Controls Indicator:	N/A
Groundwater Controls Indicator:	N/A
Significant Non-Complier Universe:	No
Unaddressed Significant Non-Complier Universe:	No
Addressed Significant Non-Complier Universe:	No
Significant Non-Complier With a Compliance Schedule Universe:	No
Financial Assurance Required:	Not reported
Handler Date of Last Change:	20180905
Recognized Trader-Importer:	No
Recognized Trader-Exporter:	No
Importer of Spent Lead Acid Batteries:	No
Exporter of Spent Lead Acid Batteries:	No
Recycler Activity Without Storage:	No
Manifest Broker:	No
Sub-Part P Indicator:	No

Handler - Owner Operator:

Owner/Operator Indicator:	Owner
Owner/Operator Name: JAMES MAW	
Legal Status:	Other
Date Became Current:	Not reported
Date Ended Current:	Not reported
Owner/Operator Address:	434 W. VALLEY BLVD
Owner/Operator City,State,Zip:	ALHAMBRA, CA 91803-0000
Owner/Operator Telephone:	626-274-3610
Owner/Operator Telephone Ext:	Not reported
Owner/Operator Fax:	Not reported
Owner/Operator Email:	Not reported

Owner/Operator Indicator:	Operator
Owner/Operator Name: JAMES MAW	
Legal Status:	Other
Date Became Current:	Not reported
Date Ended Current:	Not reported
Owner/Operator Address:	434 W VALLEY BLVD
Owner/Operator City,State,Zip:	ALHAMBRA, CA 91803
Owner/Operator Telephone:	626-289-1001
Owner/Operator Telephone Ext:	Not reported
Owner/Operator Fax:	Not reported
Owner/Operator Email:	Not reported

Historic Generators:

Receive Date:	19970130
Handler Name: H H MOTOR SERVICE	
Federal Waste Generator Description:	Not a generator, verified
State District Owner:	Not reported
Large Quantity Handler of Universal Waste:	No
Recognized Trader Importer:	No
Recognized Trader Exporter:	No
Spent Lead Acid Battery Importer:	No
Spent Lead Acid Battery Exporter:	No
Current Record:	Yes
Non Storage Recycler Activity:	Not reported
Electronic Manifest Broker:	Not reported

H H MOTOR SERVICE (Continued) **1024795239**

List of NAICS Codes and Descriptions:
NAICS Code: 56299
NAICS Description: ALL OTHER WASTE MANAGEMENT SERVICES

Facility Has Received Notices of Violations:
Violations: No Violations Found

Evaluation Action Summary:
Evaluations: No Evaluations Found

E37 **SHIRLEY TATSU** **RCRA NonGen / NLR** **1026478925**
ESE **1408 SOUTH 5TH STREET** **CAC003084834**
1/8-1/4 **ALHAMBRA, CA 91803**
0.127 mi.
671 ft. **Site 2 of 2 in cluster E**

Relative: **Lower**
Actual: **419 ft.**

RCRA Listings:

Date Form Received by Agency:	20200921
Handler Name:	Shirley Tatsu
Handler Address:	1408 SOUTH 5TH STREET
Handler City,State,Zip:	ALHAMBRA, CA 91803
EPA ID:	CAC003084834
Contact Name:	SHIRLEY TATSU
Contact Address:	1408 SOUTH 5TH STREET
Contact City,State,Zip:	ALHAMBRA, CA 91803
Contact Telephone:	626-308-9641
Contact Fax:	Not reported
Contact Email:	A1SHBENVIRONMENTAL@HOTMAIL.COM
Contact Title:	Not reported
EPA Region:	09
Land Type:	Not reported
Federal Waste Generator Description:	Not a generator, verified
Non-Notifier:	Not reported
Biennial Report Cycle:	Not reported
Accessibility:	Not reported
Active Site Indicator:	Not reported
State District Owner:	Not reported
State District:	Not reported
Mailing Address:	1408 SOUTH 5TH STREET
Mailing City,State,Zip:	ALHAMBRA, CA 91803
Owner Name:	Shirley Tatsu
Owner Type:	Other
Operator Name:	Shirley Tatsu
Operator Type:	Other
Short-Term Generator Activity:	No
Importer Activity:	No
Mixed Waste Generator:	No
Transporter Activity:	No
Transfer Facility Activity:	No
Recycler Activity with Storage:	No
Small Quantity On-Site Burner Exemption:	No
Smelting Melting and Refining Furnace Exemption:	No
Underground Injection Control:	No
Off-Site Waste Receipt:	No
Universal Waste Indicator:	No

SHIRLEY TATSU (Continued) **1026478925**

Universal Waste Destination Facility:	No
Federal Universal Waste:	No
Active Site State-Reg Handler:	---
Federal Facility Indicator:	Not reported
Hazardous Secondary Material Indicator:	N
Sub-Part K Indicator:	Not reported
2018 GPRA Permit Baseline:	Not on the Baseline
2018 GPRA Renewals Baseline:	Not on the Baseline
202 GPRA Corrective Action Baseline:	No
Subject to Corrective Action Universe:	No
Non-TSDFs Where RCRA CA has Been Imposed Universe:	No
Corrective Action Priority Ranking:	No NCAPS ranking
Environmental Control Indicator:	No
Institutional Control Indicator:	No
Human Exposure Controls Indicator:	N/A
Groundwater Controls Indicator:	N/A
Significant Non-Complier Universe:	No
Unaddressed Significant Non-Complier Universe:	No
Addressed Significant Non-Complier Universe:	No
Significant Non-Complier With a Compliance Schedule Universe:	No
Financial Assurance Required:	Not reported
Handler Date of Last Change:	20200927
Recognized Trader-Importer:	No
Recognized Trader-Exporter:	No
Importer of Spent Lead Acid Batteries:	No
Exporter of Spent Lead Acid Batteries:	No
Recycler Activity Without Storage:	No
Manifest Broker:	No
Sub-Part P Indicator:	No

Handler - Owner Operator:

Owner/Operator Indicator:	Owner
Owner/Operator Name: SHIRLEY TATSU	
Legal Status:	Other
Date Became Current:	Not reported
Date Ended Current:	Not reported
Owner/Operator Address:	1408 SOUTH 5TH STREET
Owner/Operator City,State,Zip:	ALHAMBRA, CA 91803
Owner/Operator Telephone:	626-308-9641
Owner/Operator Telephone Ext:	Not reported
Owner/Operator Fax:	Not reported
Owner/Operator Email:	Not reported

Owner/Operator Indicator:	Operator
Owner/Operator Name: SHIRLEY TATSU	
Legal Status:	Other
Date Became Current:	Not reported
Date Ended Current:	Not reported
Owner/Operator Address:	1408 SOUTH 5TH STREET
Owner/Operator City,State,Zip:	ALHAMBRA, CA 91803
Owner/Operator Telephone:	626-308-9641
Owner/Operator Telephone Ext:	Not reported
Owner/Operator Fax:	Not reported
Owner/Operator Email:	Not reported

SHIRLEY TATSU (Continued) **1026478925**

Historic Generators:
- Receive Date: 20200921
- Handler Name: SHIRLEY TATSU
- Federal Waste Generator Description: Not a generator, verified
- State District Owner: Not reported
- Large Quantity Handler of Universal Waste: No
- Recognized Trader Importer: No
- Recognized Trader Exporter: No
- Spent Lead Acid Battery Importer: No
- Spent Lead Acid Battery Exporter: No
- Current Record: Yes
- Non Storage Recycler Activity: Not reported
- Electronic Manifest Broker: Not reported

List of NAICS Codes and Descriptions:
- NAICS Code: 56299
- NAICS Description: ALL OTHER WASTE MANAGEMENT SERVICES

Facility Has Received Notices of Violations:
- Violations: No Violations Found

Evaluation Action Summary:
- Evaluations: No Evaluations Found

F38 **DON KENDRICK** **RCRA NonGen / NLR** **1027516698**
ENE **1217 4TH ST** **CAC003208638**
1/8-1/4 **ALHAMBRA, CA 91801**
0.143 mi.
757 ft. **Site 1 of 2 in cluster F**

Relative: **Lower**
Actual: **424 ft.**

RCRA Listings:
- Date Form Received by Agency: 20221215
- Handler Name: Don Kendrick
- Handler Address: 1217 4TH ST
- Handler City,State,Zip: ALHAMBRA, CA 91801
- EPA ID: CAC003208638
- Contact Name: DON KENDRICK
- Contact Address: 1217 4TH ST
- Contact City,State,Zip: ALHAMBRA, CA 91801
- Contact Telephone: 909-992-8499
- Contact Fax: Not reported
- Contact Email: MANIFEST.SIRRIS@GMAIL.COM
- Contact Title: Not reported
- EPA Region: 09
- Land Type: Not reported
- Federal Waste Generator Description: Not a generator, verified
- Non-Notifier: Not reported
- Biennial Report Cycle: Not reported
- Accessibility: Not reported
- Active Site Indicator: Not reported
- State District Owner: Not reported
- State District: Not reported
- Mailing Address: 1217 4TH ST
- Mailing City,State,Zip: ALHAMBRA, CA 91801
- Owner Name: Don Kendrick

DON KENDRICK (Continued) **1027516698**

Owner Type:	Other
Operator Name:	Don Kendrick
Operator Type:	Other
Short-Term Generator Activity:	No
Importer Activity:	No
Mixed Waste Generator:	No
Transporter Activity:	No
Transfer Facility Activity:	No
Recycler Activity with Storage:	No
Small Quantity On-Site Burner Exemption:	No
Smelting Melting and Refining Furnace Exemption:	No
Underground Injection Control:	No
Off-Site Waste Receipt:	No
Universal Waste Indicator:	No
Universal Waste Destination Facility:	No
Federal Universal Waste:	No
Active Site State-Reg Handler:	---
Federal Facility Indicator:	Not reported
Hazardous Secondary Material Indicator:	N
Sub-Part K Indicator:	Not reported
2018 GPRA Permit Baseline:	Not on the Baseline
2018 GPRA Renewals Baseline:	Not on the Baseline
202 GPRA Corrective Action Baseline:	No
Subject to Corrective Action Universe:	No
Non-TSDFs Where RCRA CA has Been Imposed Universe:	No
Corrective Action Priority Ranking:	No NCAPS ranking
Environmental Control Indicator:	No
Institutional Control Indicator:	No
Human Exposure Controls Indicator:	N/A
Groundwater Controls Indicator:	N/A
Significant Non-Complier Universe:	No
Unaddressed Significant Non-Complier Universe:	No
Addressed Significant Non-Complier Universe:	No
Significant Non-Complier With a Compliance Schedule Universe:	No
Financial Assurance Required:	Not reported
Handler Date of Last Change:	20221215
Recognized Trader-Importer:	No
Recognized Trader-Exporter:	No
Importer of Spent Lead Acid Batteries:	No
Exporter of Spent Lead Acid Batteries:	No
Recycler Activity Without Storage:	No
Manifest Broker:	No
Sub-Part P Indicator:	No

Handler - Owner Operator:

Owner/Operator Indicator:	Operator
Owner/Operator Name: DON KENDRICK	
Legal Status:	Other
Date Became Current:	Not reported
Date Ended Current:	Not reported
Owner/Operator Address:	1217 4TH ST
Owner/Operator City,State,Zip:	ALHAMBRA, CA 91801
Owner/Operator Telephone:	909-992-8499
Owner/Operator Telephone Ext:	Not reported
Owner/Operator Fax:	Not reported
Owner/Operator Email:	Not reported

DON KENDRICK (Continued) **1027516698**

Owner/Operator Indicator:	Owner
Owner/Operator Name: DON KENDRICK	
Legal Status:	Other
Date Became Current:	Not reported
Date Ended Current:	Not reported
Owner/Operator Address:	1217 4TH ST
Owner/Operator City,State,Zip:	ALHAMBRA, CA 91801
Owner/Operator Telephone:	909-992-8499
Owner/Operator Telephone Ext:	Not reported
Owner/Operator Fax:	Not reported
Owner/Operator Email:	Not reported

Historic Generators:

Receive Date:	20221215
Handler Name: DON KENDRICK	
Federal Waste Generator Description:	Not a generator, verified
State District Owner:	Not reported
Large Quantity Handler of Universal Waste:	No
Recognized Trader Importer:	No
Recognized Trader Exporter:	No
Spent Lead Acid Battery Importer:	No
Spent Lead Acid Battery Exporter:	No
Current Record:	Yes
Non Storage Recycler Activity:	No
Electronic Manifest Broker:	No

List of NAICS Codes and Descriptions:

NAICS Code:	56299
NAICS Description:	ALL OTHER WASTE MANAGEMENT SERVICES

Facility Has Received Notices of Violations:

Violations:	No Violations Found

Evaluation Action Summary:

Evaluations:	No Evaluations Found

G39 **DYNASTY STUDIO** **RCRA-SQG 1000158334**
WSW **903 W VALLEY BLVD** **FINDS CAD981624273**
1/8-1/4 **ALHAMBRA, CA 91803** **ECHO**
0.177 mi.
937 ft. **Site 1 of 13 in cluster G**

Relative: Higher

Actual: 437 ft.

RCRA Listings:

Date Form Received by Agency:	19960901
Handler Name:	Dynasty Studio
Handler Address:	W VALLEY BLVD
Handler City,State,Zip:	ALHAMBRA, CA 91803
EPA ID:	CAD981624273
Contact Name:	Not reported
Contact Address:	Not reported
Contact City,State,Zip:	Not reported
Contact Telephone:	Not reported
Contact Fax:	Not reported
Contact Email:	Not reported
Contact Title:	Not reported

DYNASTY STUDIO (Continued) **1000158334**

EPA Region:	09
Land Type:	Not reported
Federal Waste Generator Description:	Small Quantity Generator
Non-Notifier:	Not reported
Biennial Report Cycle:	Not reported
Accessibility:	Not reported
Active Site Indicator:	Handler Activities
State District Owner:	Ca
State District:	3
Mailing Address:	W VALLEY BLVD
Mailing City,State,Zip:	ALHAMBRA, CA 91803
Owner Name:	Yuan Kuo Renn Shya
Owner Type:	Private
Operator Name:	Not Required
Operator Type:	Private
Short-Term Generator Activity:	No
Importer Activity:	No
Mixed Waste Generator:	No
Transporter Activity:	No
Transfer Facility Activity:	No
Recycler Activity with Storage:	No
Small Quantity On-Site Burner Exemption:	No
Smelting Melting and Refining Furnace Exemption:	No
Underground Injection Control:	No
Off-Site Waste Receipt:	No
Universal Waste Indicator:	No
Universal Waste Destination Facility:	No
Federal Universal Waste:	No
Active Site State-Reg Handler:	---
Federal Facility Indicator:	Not reported
Hazardous Secondary Material Indicator:	NN
Sub-Part K Indicator:	Not reported
2018 GPRA Permit Baseline:	Not on the Baseline
2018 GPRA Renewals Baseline:	Not on the Baseline
202 GPRA Corrective Action Baseline:	No
Subject to Corrective Action Universe:	No
Non-TSDFs Where RCRA CA has Been Imposed Universe:	No
Corrective Action Priority Ranking:	No NCAPS ranking
Environmental Control Indicator:	No
Institutional Control Indicator:	No
Human Exposure Controls Indicator:	N/A
Groundwater Controls Indicator:	N/A
Significant Non-Complier Universe:	No
Unaddressed Significant Non-Complier Universe:	No
Addressed Significant Non-Complier Universe:	No
Significant Non-Complier With a Compliance Schedule Universe:	No
Financial Assurance Required:	Not reported
Handler Date of Last Change:	20000915
Recognized Trader-Importer:	No
Recognized Trader-Exporter:	No
Importer of Spent Lead Acid Batteries:	No
Exporter of Spent Lead Acid Batteries:	No
Recycler Activity Without Storage:	Not reported
Manifest Broker:	Not reported
Sub-Part P Indicator:	No

DYNASTY STUDIO (Continued) **1000158334**

Handler - Owner Operator:

Owner/Operator Indicator:	Owner
Owner/Operator Name: YUAN KUO RENN SHYA	
Legal Status:	Private
Date Became Current:	Not reported
Date Ended Current:	Not reported
Owner/Operator Address:	NOT REQUIRED
Owner/Operator City,State,Zip:	NOT REQUIRED, ME 99999
Owner/Operator Telephone:	415-555-1212
Owner/Operator Telephone Ext:	Not reported
Owner/Operator Fax:	Not reported
Owner/Operator Email:	Not reported
Owner/Operator Indicator:	Operator
Owner/Operator Name: NOT REQUIRED	
Legal Status:	Private
Date Became Current:	Not reported
Date Ended Current:	Not reported
Owner/Operator Address:	NOT REQUIRED
Owner/Operator City,State,Zip:	NOT REQUIRED, ME 99999
Owner/Operator Telephone:	415-555-1212
Owner/Operator Telephone Ext:	Not reported
Owner/Operator Fax:	Not reported
Owner/Operator Email:	Not reported

Historic Generators:

Receive Date:	19960901
Handler Name: DYNASTY STUDIO	
Federal Waste Generator Description:	Small Quantity Generator
State District Owner:	Ca
Large Quantity Handler of Universal Waste:	No
Recognized Trader Importer:	No
Recognized Trader Exporter:	No
Spent Lead Acid Battery Importer:	No
Spent Lead Acid Battery Exporter:	No
Current Record:	Yes
Non Storage Recycler Activity:	Not reported
Electronic Manifest Broker:	Not reported

List of NAICS Codes and Descriptions:

NAICS Codes:	No NAICS Codes Found

Facility Has Received Notices of Violations:

Violations:	No Violations Found

Evaluation Action Summary:

Evaluations:	No Evaluations Found

FINDS:

Registry ID:	110002727997

Click Here for FRS Facility Detail Report:

DYNASTY STUDIO (Continued) **1000158334**

Environmental Interest/Information System:
The Resource Conservation and Recovery Act Information System (RCRAInfo) is EPA's comprehensive information system in support of the Resource Conservation and Recovery Act (RCRA) of 1976 and the Hazardous and Solid Waste Amendments (HSWA) of 1984. It tracks many types of information about generators, transporters, treaters, storers, and disposers of hazardous waste.

Click this hyperlink while viewing on your computer to access additional FINDS: detail in the EDR Site Report.

ECHO:

Envid:	1000158334
Registry ID:	110002727997
DFR URL:	http://echo.epa.gov/detailed-facility-report?fid=110002727997
Name:	DYNASTY STUDIO
Address:	903 W VALLEY BLVD
City,State,Zip:	ALHAMBRA, CA 91803

F40 **FORAN WILLIAM INC.** **CPS-SLIC S106485190**
ENE **314 W. SHORB ST.** **WIP N/A**
1/8-1/4 **ALHAMBRA, CA 91801** **CERS**
0.188 mi.
990 ft. **Site 2 of 2 in cluster F**

Relative: **Lower**
Actual: **425 ft.**

CPS-SLIC:

Name:	FORAN WILLIAM INC.
Address:	314 W. SHORB ST.
City,State,Zip:	ALHAMBRA, CA 91801
Region:	STATE
Facility Status:	**Completed - Case Closed**
Status Date:	09/21/2006
Global Id:	SL603799412
Lead Agency:	LOS ANGELES RWQCB (REGION 4)
Lead Agency Case Number:	Not reported
Latitude:	34.080715
Longitude:	-118.11879
Case Type:	Cleanup Program Site
Case Worker:	CMC
Local Agency:	Not reported
RB Case Number:	115.0306
File Location:	Not reported
Potential Media Affected:	Aquifer used for drinking water supply
Potential Contaminants of Concern:	Not reported
EPA Region:	9
Coordinate Source:	Not reported
Cuf Case:	NO
Quantity Released Gallons:	Not reported
Begin Date:	04/01/2001
Leak Reported Date:	01/02/1965
How Discovered:	Not reported
How Discovered Description:	Not reported
Discharge Source:	Not reported
Discharge Cause:	Not reported
Stop Method:	Not reported
Stop Description:	Not reported
No Further Action Date:	09/21/2006
CA Water Watershed Name:	Los Angeles River - Raymond - Pasadena (412.31)

FORAN WILLIAM INC. (Continued) **S106485190**

Dwr Groundwater Subbasin Name: San Gabriel Valley (4-013)
Disadvantaged Community: Not reported
CA Enviroscreen 3 Score: 71-75%
CA Enviroscreen 4 Score: 75-80%
Military DOD Site: No
Facility Project Subtype: Not reported
RWQCB Region: LOS ANGELES RWQCB (REGION 4)
Site History: Not reported

Click here to access the California GeoTracker records for this facility:

WIP:
Name: FORAN WILLIAM INC.
Address: 314 W Shorb St
City,State,Zip: ALHAMBRA, CA 91801
Region: 4
File Number: 115.0306
File Status: Backlog
Staff: CCHARMLE
Facility Suite: Not reported

CERS:
Name: FORAN WILLIAM INC.
Address: 314 W. SHORB ST.
City,State,Zip: ALHAMBRA, CA 91801
Site ID: 654435
CERS ID: SL603799412
CERS Description: Cleanup Program Site

Affiliation:
Affiliation Type Desc: Regional Board Caseworker
Entity Name: CURT M. CHARMLEY - LOS ANGELES RWQCB (REGION 4)
Entity Title: Not reported
Affiliation Address: 320 W. 4TH ST., SUITE 200
Affiliation City: LOS ANGELES
Affiliation State: CA
Affiliation Country: Not reported
Affiliation Zip: Not reported
Affiliation Phone: ,

G41 **DIN'S CLEANERS & LAUNDRY** **CPS-SLIC** **S106484960**
WSW **921 W VALLEY BLVD** **WIP** **N/A**
1/8-1/4 **ALHAMBRA, CA 91803** **CERS**
0.191 mi.
1007 ft. **Site 2 of 13 in cluster G**

Relative:
Higher

Actual:
437 ft.

CPS-SLIC:
Name: DIN'S CLEANERS & LAUNDRY
Address: 921 W. VALLEY BLVD.
City,State,Zip: ALHAMBRA, CA 91803
Region: STATE
Facility Status: Completed - Case Closed
Status Date: 02/03/2000
Global Id: SL603799181
Lead Agency: LOS ANGELES RWQCB (REGION 4)
Lead Agency Case Number: Not reported

DIN'S CLEANERS & LAUNDRY (Continued) **S106484960**

Latitude:	34.079011
Longitude:	-118.113139
Case Type:	Cleanup Program Site
Case Worker:	CMC
Local Agency:	Not reported
RB Case Number:	115.0048
File Location:	Regional Board
Potential Media Affected:	Aquifer used for drinking water supply
Potential Contaminants of Concern:	Not reported
EPA Region:	9
Coordinate Source:	Not reported
Cuf Case:	NO
Quantity Released Gallons:	Not reported
Begin Date:	10/01/1999
Leak Reported Date:	01/02/1965
How Discovered:	Not reported
How Discovered Description:	Not reported
Discharge Source:	Not reported
Discharge Cause:	Not reported
Stop Method:	Not reported
Stop Description:	Not reported
No Further Action Date:	02/03/2000
CA Water Watershed Name:	Los Angeles River - Raymond - Pasadena (412.31)
Dwr Groundwater Subbasin Name:	San Gabriel Valley (4-013)
Disadvantaged Community:	Not reported
CA Enviroscreen 3 Score:	91-95%
CA Enviroscreen 4 Score:	80-85%
Military DOD Site:	No
Facility Project Subtype:	Not reported
RWQCB Region:	LOS ANGELES RWQCB (REGION 4)
Site History:	Not reported

Click here to access the California GeoTracker records for this facility:

WIP:

Name:	DIN'S CLEANERS & LAUNDRY
Address:	921 W Valley Blvd
City,State,Zip:	ALHAMBRA, CA 91803
Region:	4
File Number:	115.0048
File Status:	**Historical**
Staff:	CCHARMLE
Facility Suite:	Not reported

CERS:

Name:	DIN'S CLEANERS & LAUNDRY
Address:	921 W. VALLEY BLVD.
City,State,Zip:	ALHAMBRA, CA 91803
Site ID:	649927
CERS ID:	SL603799181
CERS Description:	Cleanup Program Site

Affiliation:

Affiliation Type Desc:	Regional Board Caseworker
Entity Name:	CURT M. CHARMLEY - LOS ANGELES RWQCB (REGION 4)
Entity Title:	Not reported
Affiliation Address:	320 W. 4TH ST., SUITE 200

DIN'S CLEANERS & LAUNDRY (Continued) **S106484960**

Affiliation City:	LOS ANGELES
Affiliation State:	CA
Affiliation Country:	Not reported
Affiliation Zip:	Not reported
Affiliation Phone:	,

G42 **CHIEF CLEANERS** **RCRA-LQG** **1000202204**
WSW **925 W VALLEY** **CPS-SLIC** **CAD981637366**
1/8-1/4 **ALHAMBRA, CA 91803** **FINDS**
0.196 mi. **ECHO**
1035 ft. **Site 3 of 13 in cluster G** **DRYCLEANERS**
WIP
Relative: Higher **CERS**

Actual: 437 ft.

RCRA Listings:

Date Form Received by Agency:	19870219
Handler Name:	Chief Cleaners
Handler Address:	925 W VALLEY
Handler City,State,Zip:	ALHAMBRA, CA 91803
EPA ID:	CAD981637366
Contact Name:	Not reported
Contact Address:	Not reported
Contact City,State,Zip:	Not reported
Contact Telephone:	Not reported
Contact Fax:	Not reported
Contact Email:	Not reported
Contact Title:	Not reported
EPA Region:	09
Land Type:	Other
Federal Waste Generator Description:	Large Quantity Generator
Non-Notifier:	Not reported
Biennial Report Cycle:	Not reported
Accessibility:	Not reported
Active Site Indicator:	Handler Activities
State District Owner:	Ca
State District:	3
Mailing Address:	925 W VALLEY
Mailing City,State,Zip:	ALHAMBRA, CA 91803
Owner Name:	Ho Dong Lee
Owner Type:	Private
Operator Name:	Not reported
Operator Type:	Not reported
Short-Term Generator Activity:	No
Importer Activity:	No
Mixed Waste Generator:	No
Transporter Activity:	No
Transfer Facility Activity:	No
Recycler Activity with Storage:	No
Small Quantity On-Site Burner Exemption:	No
Smelting Melting and Refining Furnace Exemption:	No
Underground Injection Control:	No
Off-Site Waste Receipt:	No
Universal Waste Indicator:	No
Universal Waste Destination Facility:	No
Federal Universal Waste:	No
Active Site State-Reg Handler:	---
Federal Facility Indicator:	Not reported

CHIEF CLEANERS (Continued) **1000202204**

Hazardous Secondary Material Indicator:	N
Sub-Part K Indicator:	Not reported
2018 GPRA Permit Baseline:	Not on the Baseline
2018 GPRA Renewals Baseline:	Not on the Baseline
202 GPRA Corrective Action Baseline:	No
Subject to Corrective Action Universe:	No
Non-TSDFs Where RCRA CA has Been Imposed Universe:	No
Corrective Action Priority Ranking:	No NCAPS ranking
Environmental Control Indicator:	No
Institutional Control Indicator:	No
Human Exposure Controls Indicator:	N/A
Groundwater Controls Indicator:	N/A
Significant Non-Complier Universe:	No
Unaddressed Significant Non-Complier Universe:	No
Addressed Significant Non-Complier Universe:	No
Significant Non-Complier With a Compliance Schedule Universe:	No
Financial Assurance Required:	Not reported
Handler Date of Last Change:	20020917
Recognized Trader-Importer:	No
Recognized Trader-Exporter:	No
Importer of Spent Lead Acid Batteries:	No
Exporter of Spent Lead Acid Batteries:	No
Recycler Activity Without Storage:	No
Manifest Broker:	No
Sub-Part P Indicator:	No

Handler - Owner Operator:

Owner/Operator Indicator:	Owner
Owner/Operator Name: HO DONG LEE	
Legal Status:	Private
Date Became Current:	Not reported
Date Ended Current:	Not reported
Owner/Operator Address:	NOT REQUIRED
Owner/Operator City,State,Zip:	NOT REQUIRED, ME 99999
Owner/Operator Telephone:	415-555-1212
Owner/Operator Telephone Ext:	Not reported
Owner/Operator Fax:	Not reported
Owner/Operator Email:	Not reported

Historic Generators:

Receive Date:	19870219
Handler Name: CHIEF CLEANERS	
Federal Waste Generator Description:	Large Quantity Generator
State District Owner:	Ca
Large Quantity Handler of Universal Waste:	No
Recognized Trader Importer:	No
Recognized Trader Exporter:	No
Spent Lead Acid Battery Importer:	No
Spent Lead Acid Battery Exporter:	No
Current Record:	Yes
Non Storage Recycler Activity:	Not reported
Electronic Manifest Broker:	Not reported

List of NAICS Codes and Descriptions:

NAICS Codes:	No NAICS Codes Found

CHIEF CLEANERS (Continued) **1000202204**

Has the Facility Received Notices of Violations:

Found Violation:	Yes
Agency Which Determined Violation:	State
Violation Short Description:	Generators - General
Date Violation was Determined:	19921207
Actual Return to Compliance Date:	19921215
Return to Compliance Qualifier:	Unverifiable
Violation Responsible Agency:	State
Scheduled Compliance Date:	Not reported
Enforcement Identifier:	Not reported
Date of Enforcement Action:	Not reported
Enforcement Responsible Agency:	Not reported
Enforcement Docket Number:	Not reported
Enforcement Attorney:	Not reported
Corrective Action Component:	Not reported
Appeal Initiated Date:	Not reported
Appeal Resolution Date:	Not reported
Disposition Status Date:	Not reported
Disposition Status:	Not reported
Disposition Status Description:	Not reported
Consent/Final Order Sequence Number:	Not reported
Consent/Final Order Respondent Name:	Not reported
Consent/Final Order Lead Agency:	Not reported
Enforcement Type:	Not reported
Enforcement Responsible Person:	Not reported
Enforcement Responsible Sub-Organization:	Not reported
SEP Sequence Number:	Not reported
SEP Expenditure Amount:	Not reported
SEP Scheduled Completion Date:	Not reported
SEP Actual Date:	Not reported
SEP Defaulted Date:	Not reported
SEP Type:	Not reported
SEP Type Description:	Not reported
Proposed Amount:	Not reported
Final Monetary Amount:	Not reported
Paid Amount:	Not reported
Final Count:	Not reported
Final Amount:	Not reported

Found Violation:	No
Agency Which Determined Violation:	Not reported
Violation Short Description:	Not reported
Date Violation was Determined:	Not reported
Actual Return to Compliance Date:	Not reported
Return to Compliance Qualifier:	Not reported
Violation Responsible Agency:	Not reported
Scheduled Compliance Date:	Not reported
Enforcement Identifier:	Not reported
Date of Enforcement Action:	Not reported
Enforcement Responsible Agency:	Not reported
Enforcement Docket Number:	Not reported
Enforcement Attorney:	Not reported
Corrective Action Component:	Not reported
Appeal Initiated Date:	Not reported
Appeal Resolution Date:	Not reported
Disposition Status Date:	Not reported
Disposition Status:	Not reported

CHIEF CLEANERS (Continued) **1000202204**

Disposition Status Description: Not reported
Consent/Final Order Sequence Number: Not reported
Consent/Final Order Respondent Name: Not reported
Consent/Final Order Lead Agency: Not reported
Enforcement Type: Not reported
Enforcement Responsible Person: Not reported
Enforcement Responsible Sub-Organization: Not reported
SEP Sequence Number: Not reported
SEP Expenditure Amount: Not reported
SEP Scheduled Completion Date: Not reported
SEP Actual Date: Not reported
SEP Defaulted Date: Not reported
SEP Type: Not reported
SEP Type Description: Not reported
Proposed Amount: Not reported
Final Monetary Amount: Not reported
Paid Amount: Not reported
Final Count: Not reported
Final Amount: Not reported

Evaluation Action Summary:
Evaluation Date: 19921207
Evaluation Responsible Agency: State Contractor/Grantee
Found Violation: Yes
Evaluation Type Description: COMPLIANCE EVALUATION INSPECTION
Evaluation Responsible Person Identifier: R9STA
Evaluation Responsible Sub-Organization: Not reported
Actual Return to Compliance Date: 19921215
Scheduled Compliance Date: Not reported
Date of Request: Not reported
Date Response Received: Not reported
Request Agency: Not reported
Former Citation: Not reported

Evaluation Date: 19921215
Evaluation Responsible Agency: State Contractor/Grantee
Found Violation: No
Evaluation Type Description: COMPLIANCE EVALUATION INSPECTION
Evaluation Responsible Person Identifier: R9STA
Evaluation Responsible Sub-Organization: Not reported
Actual Return to Compliance Date: Not reported
Scheduled Compliance Date: Not reported
Date of Request: Not reported
Date Response Received: Not reported
Request Agency: Not reported
Former Citation: Not reported

CPS-SLIC:
Name: CHIEF CLEANERS
Address: 925 W. VALLEY BLVD.
City,State,Zip: ALHAMBRA, CA 91803
Region: STATE
Facility Status: **Open - Inactive**
Status Date: 10/28/2014
Global Id: SL603799180

CHIEF CLEANERS (Continued) **1000202204**

Lead Agency:	LOS ANGELES RWQCB (REGION 4)
Lead Agency Case Number:	Not reported
Latitude:	34.0781312491132
Longitude:	-118.133770551743
Case Type:	Cleanup Program Site
Case Worker:	GJH
Local Agency:	Not reported
RB Case Number:	115.0047
File Location:	Not reported
Potential Media Affected:	Aquifer used for drinking water supply
Potential Contaminants of Concern:	Not reported
EPA Region:	9
Coordinate Source:	Google Map Move
Cuf Case:	NO
Quantity Released Gallons:	Not reported
Begin Date:	10/01/1999
Leak Reported Date:	01/02/1965
How Discovered:	Not reported
How Discovered Description:	Not reported
Discharge Source:	Not reported
Discharge Cause:	Not reported
Stop Method:	Not reported
Stop Description:	Not reported
No Further Action Date:	Not reported
CA Water Watershed Name:	Los Angeles River - Raymond - Pasadena (412.31)
Dwr Groundwater Subbasin Name:	San Gabriel Valley (4-013)
Disadvantaged Community:	Not reported
CA Enviroscreen 3 Score:	71-75%
CA Enviroscreen 4 Score:	65-70%
Military DOD Site:	No
Facility Project Subtype:	Not reported
RWQCB Region:	LOS ANGELES RWQCB (REGION 4)
Site History:	Not reported

Click here to access the California GeoTracker records for this facility:

FINDS:
Registry ID: 110002733748

Click Here for FRS Facility Detail Report:

Environmental Interest/Information System:
The Resource Conservation and Recovery Act Information System (RCRAInfo) is EPA's comprehensive information system in support of the Resource Conservation and Recovery Act (RCRA) of 1976 and the Hazardous and Solid Waste Amendments (HSWA) of 1984. It tracks many types of information about generators, transporters, treaters, storers, and disposers of hazardous waste.
California's Hazardous Waste Tracking System Data Mart (HWTS-DATAMART) provides information on hazardous waste shipments for generators, transporters, and treatment, storage, and disposal facilities.

Click this hyperlink while viewing on your computer to access additional FINDS: detail in the EDR Site Report.

ECHO:
Envid: 1000202204
Registry ID: 110002733748

CHIEF CLEANERS (Continued) **1000202204**

DFR URL: http://echo.epa.gov/detailed-facility-report?fid=110002733748
Name: CHIEF CLEANERS
Address: 925 W VALLEY
City,State,Zip: ALHAMBRA, CA 91803

DRYCLEANERS:
Name: CHIEF CLEANERS
Address: 925 W VALLEY BLVD
City,State,Zip: ALHAMBRA, CA 918032429
EPA Id: CAD981637366
NAICS Code: 81232
NAICS Description: Drycleaning and Laundry Services (except Coin-Operated)
SIC Code: 7211
SIC Description: Power Laundries, Family and Commercial
Create Date: 04/10/1987
Facility Active: No
Inactive Date: 06/30/2021
Facility Addr2: Not reported
Owner Name: E & MT INC
Owner Address: 4340 WALNUT ST. UNIT C
Owner Address 2: Not reported
Owner Telephone: 6268639066
Contact Name: MAI TRAN
Contact Address: 4340 WALNUT ST. UNIT C
Contact Address 2: Not reported
Contact Telephone: 6268639066
Contact Fax: 6262840481
Mailing Name: MAI TRAN
Mailing Address 1: 925 W VALLEY BLVD
Mailing Address 2: Not reported
Mailing City: ALHAMBRA
Mailing State: CA
Mailing Zip: 918030000
Owner Fax: Not reported
Region Code: 3
Latitude: 34.078017
Longitude: -118.133401

DRYCLEAN SOUTH COAST:
Name: CHIEF CLEANERS/E & MT INC
Address: 925 W VALLEY BLVD
City,State,Zip: ALHAMBRA, CA 91803
Facility ID: 174284
Application Number: 555949
Permit Number: G26952
Status: Active
Representative Name: MAI TRAN
Representative Telephone: 626 2840481
Permit Status: INACTIVE
BCAT Number: 000603
BCAT Description: DRY CLEANING,DRY-TO-DRY NV,W/ SIC,PERC
CCAT Number: Not reported
CCAT Description: Not reported
UTM East: 395.42999268
UTM North: 3771.1899414
Application Date: 09/05/2013

CHIEF CLEANERS (Continued) **1000202204**

PO Issue Date: 09/10/2013
NAICS Code: 812320
SIC Code: 7216

Name: CHIEF CLEANERS/E & MT INC
Address: 925 W VALLEY BLVD
City,State,Zip: ALHAMBRA, CA 91803
Facility ID: 174284
Application Number: 618584
Permit Number: G60634
Status: Active
Representative Name: MAI TRAN
Representative Telephone: 626 2840481
Permit Status: INACTIVE
BCAT Number: 000233
BCAT Description: DRY CLEANING EQUIP PETROLEUM SOLVENT
CCAT Number: Not reported
CCAT Description: Not reported
UTM East: 395.42999268
UTM North: 3771.1899414
Application Date: 01/14/2020
PO Issue Date: 02/23/2020
NAICS Code: 812320
SIC Code: 7216

Name: CHIEF CLEANERS
Address: 925 W VALLEY BLVD
City,State,Zip: ALHAMBRA, CA 91803
Facility ID: 73401
Application Number: 209950
Permit Number: D13150
Status: Sold
Representative Name: BONIFACE CHAN
Representative Telephone: 213 2692215
Permit Status: INACT_NR
BCAT Number: 000234
BCAT Description: DRY CLEANING EQUIP PERCHLOROETHYLENE
CCAT Number: 04
CCAT Description: VAPOR RECOVERY UNIT COMPRESS & CONDENSE
UTM East: 395.41598511
UTM North: 3771.1931152
Application Date: 08/14/1989
PO Issue Date: 12/18/1989
NAICS Code: Not reported
SIC Code: 7216

Name: CHIEF CLEANERS
Address: 925 W VALLEY BLVD
City,State,Zip: ALHAMBRA, CA 91803
Facility ID: 52850
Application Number: 144217
Permit Number: M53046
Status: Sold
Representative Name: HO DONG LEE
Representative Telephone: 818 2840481
Permit Status: INACTIVE
BCAT Number: 000234

CHIEF CLEANERS (Continued) **1000202204**

BCAT Description: DRY CLEANING EQUIP PERCHLOROETHYLENE
CCAT Number: 04
CCAT Description: VAPOR RECOVERY UNIT COMPRESS & CONDENSE
UTM East: 0
UTM North: 0
Application Date: 05/01/1986
PO Issue Date: 10/14/1986
NAICS Code: Not reported
SIC Code: 7216

WIP:
Name: CHIEF CLEANERS
Address: 925 W Valley Blvd
City,State,Zip: ALHAMBRA, CA 91803
Region: 4
File Number: 115.0047
File Status: Active
Staff: CCHARMLE
Facility Suite: Not reported

CERS:
Name: CHIEF CLEANERS
Address: 925 W. VALLEY BLVD.
City,State,Zip: ALHAMBRA, CA 91803
Site ID: 645105
CERS ID: SL603799180
CERS Description: Cleanup Program Site

G43 **CHSC, INC/CHIEF CLEANERS, CLARA H S CHAN** **DRYCLEANERS** **S121695821**
WSW **925 W VALLEY BLVD** **N/A**
1/8-1/4 **ALHAMBRA, CA 91803**
0.196 mi.
1035 ft. **Site 4 of 13 in cluster G**

Relative:
Higher

Actual:
437 ft.

DRYCLEAN SOUTH COAST:
Name: CHSC, INC/CHIEF CLEANERS, CLARA H S CHAN
Address: 925 W VALLEY BLVD
City,State,Zip: ALHAMBRA, CA 91803
Facility ID: 146677
Application Number: 451414
Permit Number: F81775
Status: Sold
Representative Name: MAI TRAN
Representative Telephone: 626 2840481
Permit Status: INACTIVE
BCAT Number: 000603
BCAT Description: DRY CLEANING,DRY-TO-DRY NV,W/ SIC,PERC
CCAT Number: Not reported
CCAT Description: Not reported
UTM East: 395.42999268
UTM North: 3771.1899414
Application Date: 12/14/2005
PO Issue Date: 04/28/2006
NAICS Code: 812320
SIC Code: 7216

Name: CHSC, INC/CHIEF CLEANERS, CLARA H S CHAN

CHSC, INC/CHIEF CLEANERS, CLARA H S CHAN (Continued) **S121695821**

Address:	925 W VALLEY BLVD
City,State,Zip:	ALHAMBRA, CA 91803
Facility ID:	146677
Application Number:	467797
Permit Number:	F89720
Status:	Sold
Representative Name:	MAI TRAN
Representative Telephone:	626 2840481
Permit Status:	INACTIVE
BCAT Number:	000603
BCAT Description:	DRY CLEANING,DRY-TO-DRY NV,W/ SIC,PERC
CCAT Number:	Not reported
CCAT Description:	Not reported
UTM East:	395.42999268
UTM North:	3771.1899414
Application Date:	04/17/2007
PO Issue Date:	05/16/2007
NAICS Code:	812320
SIC Code:	7216

G44 **CHIEF CLEANERS, LAU KWONG HA, DBA** **DRYCLEANERS** **S121694885**
WSW **925 W VALLEY BLVD** **N/A**
1/8-1/4 **ALHAMBRA, CA 91803**
0.196 mi.
1035 ft. **Site 5 of 13 in cluster G**

Relative:
Higher

Actual:
437 ft.

DRYCLEAN SOUTH COAST:

Name:	CHIEF CLEANERS, LAU KWONG HA, DBA
Address:	925 W VALLEY BLVD
City,State,Zip:	ALHAMBRA, CA 91803
Facility ID:	129673
Application Number:	391061
Permit Number:	F45093
Status:	Sold
Representative Name:	KWONG HA LAU
Representative Telephone:	626 2840481
Permit Status:	INACTIVE
BCAT Number:	000234
BCAT Description:	DRY CLEANING EQUIP PERCHLOROETHYLENE
CCAT Number:	04
CCAT Description:	VAPOR RECOVERY UNIT COMPRESS & CONDENSE
UTM East:	395.41598511
UTM North:	3771.1931152
Application Date:	09/13/2001
PO Issue Date:	10/09/2001
NAICS Code:	Not reported
SIC Code:	7216

Name:	CHIEF CLEANERS, LAU KWONG HA, DBA
Address:	925 W VALLEY BLVD
City,State,Zip:	ALHAMBRA, CA 91803
Facility ID:	129673
Application Number:	391500
Permit Number:	F45655
Status:	Sold
Representative Name:	KWONG HA LAU
Representative Telephone:	626 2840481
Permit Status:	INACTIVE

CHIEF CLEANERS, LAU KWONG HA, DBA (Continued) **S121694885**

BCAT Number:	000603
BCAT Description:	DRY CLEANING,DRY-TO-DRY NV,W/ SIC,PERC
CCAT Number:	Not reported
CCAT Description:	Not reported
UTM East:	395.41598511
UTM North:	3771.1931152
Application Date:	09/26/2001
PO Issue Date:	10/25/2001
NAICS Code:	Not reported
SIC Code:	7216

G45 **CHIEF CLEANERS (E & MT INC)** **DRYCLEANERS** **S113008512**
WSW **925 W VALLEY BLVD** **N/A**
1/8-1/4 **ALHAMBRA, CA 91803**
0.196 mi.
1035 ft. **Site 6 of 13 in cluster G**

Relative: **Higher**
Actual: **437 ft.**

DRYCLEANERS:

Name:	CHIEF CLEANERS (E & MT INC)
Address:	925 W VALLEY BLVD
City,State,Zip:	ALHAMBRA, CA 918032429
EPA Id:	CAL000385038
NAICS Code:	81232
NAICS Description:	Drycleaning and Laundry Services (except Coin-Operated)
SIC Code:	7211
SIC Description:	Power Laundries, Family and Commercial
Create Date:	05/01/2013
Facility Active:	No
Inactive Date:	12/02/2013
Facility Addr2:	Not reported
Owner Name:	E & MT INC
Owner Address:	6 W GLENDON WAY APT 2
Owner Address 2:	Not reported
Owner Telephone:	6268639066
Contact Name:	MAI TRAN
Contact Address:	6 W GLENDON WAY APT 2
Contact Address 2:	Not reported
Contact Telephone:	6268639066
Contact Fax:	6262848039
Mailing Name:	Not reported
Mailing Address 1:	925 W VALLEY BLVD
Mailing Address 2:	Not reported
Mailing City:	ALHAMBRA
Mailing State:	CA
Mailing Zip:	918030000
Owner Fax:	6262848029
Region Code:	3
Latitude:	34.07809
Longitude:	-118.133329

H46 **RAMONA ELEMENTARY SCHOOL** **RCRA-VSQG** **1025882287**
SSE **509 WEST NORWOOD PLACE** **CAP000301499**
1/8-1/4 **ALHAMBRA, CA 91803**
0.196 mi.
1037 ft. **Site 1 of 2 in cluster H**

Relative: **Lower**
Actual: **419 ft.**

RCRA Listings:

Date Form Received by Agency:	20191112
Handler Name:	Ramona Elementary School
Handler Address:	WEST NORWOOD PLACE
Handler City,State,Zip:	ALHAMBRA, CA 91803
EPA ID:	CAP000301499
Contact Name:	CHEDDY CASTILLO
Contact Address:	WEST MISSION ROAD
Contact City,State,Zip:	ALHAMBRA, CA 91803
Contact Telephone:	626-943-6500
Contact Fax:	626-943-8043
Contact Email:	CASTILLO_ELIEZER@AUSD.US
Contact Title:	MANAGER OF MAINTENANCE
EPA Region:	09
Land Type:	State
Federal Waste Generator Description:	Conditionally Exempt Small Quantity Generator
Non-Notifier:	Not reported
Biennial Report Cycle:	Not reported
Accessibility:	Not reported
Active Site Indicator:	Handler Activities
State District Owner:	Not reported
State District:	Not reported
Mailing Address:	WEST MISSION ROAD
Mailing City,State,Zip:	ALHAMBRA, CA 91803
Owner Name:	Alhambra Unified School District
Owner Type:	District
Operator Name:	Alhambra Unified School District
Operator Type:	District
Short-Term Generator Activity:	Yes
Importer Activity:	No
Mixed Waste Generator:	No
Transporter Activity:	No
Transfer Facility Activity:	No
Recycler Activity with Storage:	No
Small Quantity On-Site Burner Exemption:	No
Smelting Melting and Refining Furnace Exemption:	No
Underground Injection Control:	No
Off-Site Waste Receipt:	No
Universal Waste Indicator:	No
Universal Waste Destination Facility:	No
Federal Universal Waste:	No
Active Site State-Reg Handler:	---
Federal Facility Indicator:	Not reported
Hazardous Secondary Material Indicator:	N
Sub-Part K Indicator:	Not reported
2018 GPRA Permit Baseline:	Not on the Baseline
2018 GPRA Renewals Baseline:	Not on the Baseline
202 GPRA Corrective Action Baseline:	No
Subject to Corrective Action Universe:	No
Non-TSDFs Where RCRA CA has Been Imposed Universe:	No
Corrective Action Priority Ranking:	No NCAPS ranking
Environmental Control Indicator:	No
Institutional Control Indicator:	No

RAMONA ELEMENTARY SCHOOL (Continued) **1025882287**

Human Exposure Controls Indicator:	N/A
Groundwater Controls Indicator:	N/A
Significant Non-Complier Universe:	No
Unaddressed Significant Non-Complier Universe:	No
Addressed Significant Non-Complier Universe:	No
Significant Non-Complier With a Compliance Schedule Universe:	No
Financial Assurance Required:	Not reported
Handler Date of Last Change:	20191112
Recognized Trader-Importer:	No
Recognized Trader-Exporter:	No
Importer of Spent Lead Acid Batteries:	No
Exporter of Spent Lead Acid Batteries:	No
Recycler Activity Without Storage:	No
Manifest Broker:	No
Sub-Part P Indicator:	No

Hazardous Waste Summary:

Waste Code:	D008
Waste Description:	Lead

Handler - Owner Operator:

Owner/Operator Indicator:	Owner
Owner/Operator Name:	ALHAMBRA UNIFIED SCHOOL DISTRICT
Legal Status:	District
Date Became Current:	20191112
Date Ended Current:	Not reported
Owner/Operator Address:	1515 WEST MISSION ROAD
Owner/Operator City,State,Zip:	ALHAMBRA, CA 91803
Owner/Operator Telephone:	626-943-6500
Owner/Operator Telephone Ext:	Not reported
Owner/Operator Fax:	626-943-8043
Owner/Operator Email:	CHEDDY_CASTILLO@AUSD.US

Owner/Operator Indicator:	Operator
Owner/Operator Name:	ALHAMBRA UNIFIED SCHOOL DISTRICT
Legal Status:	District
Date Became Current:	20191112
Date Ended Current:	Not reported
Owner/Operator Address:	1515 WEST MISSION ROAD
Owner/Operator City,State,Zip:	ALHAMBRA, CA 91803
Owner/Operator Telephone:	626-943-6500
Owner/Operator Telephone Ext:	Not reported
Owner/Operator Fax:	626-943-8043
Owner/Operator Email:	CHEDDY_CASTILLO@AUSD.US

Historic Generators:

Receive Date:	20191112
Handler Name:	RAMONA ELEMENTARY SCHOOL
Federal Waste Generator Description:	Conditionally Exempt Small Quantity Generator
State District Owner:	Not reported
Large Quantity Handler of Universal Waste:	No
Recognized Trader Importer:	No
Recognized Trader Exporter:	No
Spent Lead Acid Battery Importer:	No
Spent Lead Acid Battery Exporter:	No

RAMONA ELEMENTARY SCHOOL (Continued) **1025882287**

Current Record: Yes
Non Storage Recycler Activity: No
Electronic Manifest Broker: No

List of NAICS Codes and Descriptions:
NAICS Code: 61111
NAICS Description: ELEMENTARY AND SECONDARY SCHOOLS

Facility Has Received Notices of Violations:
Violations: No Violations Found

Evaluation Action Summary:
Evaluations: No Evaluations Found

H47 **RAMONA ELEMENTARY SCHOOL** **RCRA NonGen / NLR** **1025839429**
SSE **509 WEST NORWOOD PLACE** **CAC003019029**
1/8-1/4 **ALHAMBRA, CA 91803**
0.196 mi.
1037 ft. **Site 2 of 2 in cluster H**

Relative: **Lower**
Actual: **419 ft.**

RCRA Listings:

Date Form Received by Agency:	20190611
Handler Name:	Ramona Elementary School
Handler Address:	509 WEST NORWOOD PLACE
Handler City,State,Zip:	ALHAMBRA, CA 91803
EPA ID:	CAC003019029
Contact Name:	DAN SNYDER
Contact Address:	1515 WEST MISSION ROAD
Contact City,State,Zip:	ALHAMBRA, CA 91803
Contact Telephone:	626-943-6500
Contact Fax:	626-943-8043
Contact Email:	SNYDER_DAN@AUSD.US
Contact Title:	Not reported
EPA Region:	09
Land Type:	Not reported
Federal Waste Generator Description:	Not a generator, verified
Non-Notifier:	Not reported
Biennial Report Cycle:	Not reported
Accessibility:	Not reported
Active Site Indicator:	Handler Activities
State District Owner:	Not reported
State District:	Not reported
Mailing Address:	1515 WEST MISSION ROAD
Mailing City,State,Zip:	ALHAMBRA, CA 91803
Owner Name:	Alhambra Unified School District
Owner Type:	Other
Operator Name:	Dan Snyder
Operator Type:	Other
Short-Term Generator Activity:	No
Importer Activity:	No
Mixed Waste Generator:	No
Transporter Activity:	No
Transfer Facility Activity:	No
Recycler Activity with Storage:	No
Small Quantity On-Site Burner Exemption:	No

RAMONA ELEMENTARY SCHOOL (Continued) **1025839429**

Smelting Melting and Refining Furnace Exemption:	No
Underground Injection Control:	No
Off-Site Waste Receipt:	No
Universal Waste Indicator:	Yes
Universal Waste Destination Facility:	Yes
Federal Universal Waste:	No
Active Site State-Reg Handler:	---
Federal Facility Indicator:	Not reported
Hazardous Secondary Material Indicator:	N
Sub-Part K Indicator:	Not reported
2018 GPRA Permit Baseline:	Not on the Baseline
2018 GPRA Renewals Baseline:	Not on the Baseline
202 GPRA Corrective Action Baseline:	No
Subject to Corrective Action Universe:	No
Non-TSDFs Where RCRA CA has Been Imposed Universe:	No
Corrective Action Priority Ranking:	No NCAPS ranking
Environmental Control Indicator:	No
Institutional Control Indicator:	No
Human Exposure Controls Indicator:	N/A
Groundwater Controls Indicator:	N/A
Significant Non-Complier Universe:	No
Unaddressed Significant Non-Complier Universe:	No
Addressed Significant Non-Complier Universe:	No
Significant Non-Complier With a Compliance Schedule Universe:	No
Financial Assurance Required:	Not reported
Handler Date of Last Change:	20190627
Recognized Trader-Importer:	No
Recognized Trader-Exporter:	No
Importer of Spent Lead Acid Batteries:	No
Exporter of Spent Lead Acid Batteries:	No
Recycler Activity Without Storage:	No
Manifest Broker:	No
Sub-Part P Indicator:	No

Handler - Owner Operator:

Owner/Operator Indicator:	Operator
Owner/Operator Name: DAN SNYDER	
Legal Status:	Other
Date Became Current:	Not reported
Date Ended Current:	Not reported
Owner/Operator Address:	1515 WEST MISSION ROAD
Owner/Operator City,State,Zip:	ALHAMBRA, CA 91803
Owner/Operator Telephone:	626-943-6500
Owner/Operator Telephone Ext:	Not reported
Owner/Operator Fax:	Not reported
Owner/Operator Email:	Not reported

Owner/Operator Indicator:	Owner
Owner/Operator Name: ALHAMBRA UNIFIED SCHOOL DISTRICT	
Legal Status:	Other
Date Became Current:	Not reported
Date Ended Current:	Not reported
Owner/Operator Address:	1515 WEST MISSION ROAD
Owner/Operator City,State,Zip:	ALHAMBRA, CA 91803
Owner/Operator Telephone:	626-943-6500
Owner/Operator Telephone Ext:	Not reported

RAMONA ELEMENTARY SCHOOL (Continued) **1025839429**

Owner/Operator Fax: Not reported
Owner/Operator Email: Not reported

Historic Generators:
Receive Date: 20190611
Handler Name: RAMONA ELEMENTARY SCHOOL
Federal Waste Generator Description: Not a generator, verified
State District Owner: Not reported
Large Quantity Handler of Universal Waste: No
Recognized Trader Importer: No
Recognized Trader Exporter: No
Spent Lead Acid Battery Importer: No
Spent Lead Acid Battery Exporter: No
Current Record: Yes
Non Storage Recycler Activity: Not reported
Electronic Manifest Broker: Not reported

List of NAICS Codes and Descriptions:
NAICS Code: 611110
NAICS Description: ELEMENTARY AND SECONDARY SCHOOLS

Facility Has Received Notices of Violations:
Violations: No Violations Found

Evaluation Action Summary:
Evaluations: No Evaluations Found

G48 **MOBIL OIL CORP S/S #18-MJA** **UST** **U004350698**
WSW **1000 W VALLEY BLVD** **N/A**
1/8-1/4 **ALHAMBRA, CA 91803**
0.213 mi.
1125 ft. **Site 7 of 13 in cluster G**

Relative:
Higher

Actual:
437 ft.

UST:
Name: MOBIL OIL CORP S/S #18-MJA
Address: 1000 W VALLEY BLVD
City,State,Zip: ALHAMBRA, CA 91803
Facility ID: 9425
Permitting Agency: LOS ANGELES COUNTY
CERSID: Not reported
Latitude: 34.0789411
Longitude: -118.1326723
Owner type: Not reported
Facility type: Not reported
Num of inuse ust: Not reported
Num of closed ust: Not reported
Num of oos ust: Not reported
Epa region: Not reported
Tribal lands: Not reported
Tank owner name: Not reported
Tank owner mailing address: Not reported
Tank owner mailing city: Not reported
Tank owner mailing zip: Not reported
Tank owner mailing state: Not reported
Tank operator name: Not reported

MOBIL OIL CORP S/S #18-MJA (Continued) **U004350698**

Tank operator mailing address:	Not reported
Tank operator mailing city:	Not reported
Tank operator mailing zip:	Not reported
Tank operator mailing state:	Not reported
Tankidnumber:	Not reported
Tank status:	Not reported
Tank configuration:	Not reported
Tank closure date:	Not reported
Tank installation date:	Not reported
Tank num of compartments:	Not reported
Tank contents:	Not reported
Tank capacity gallons:	Not reported
Tank type:	Not reported
Tank pc construction:	Not reported
Tank pwpiping construction:	Not reported
Tank piping type:	Not reported
Tank piping construction:	Not reported
Tank sacrificial anode:	Not reported
Tank cp impressed current:	Not reported
Tank cp shutoff:	Not reported
Tank alarms:	Not reported
Tank ball float:	Not reported
Tank spill bucket:	Not reported

G49 **MOBIL #11-MJA** **LUST** **S104406589**
WSW **1000 VALLEY BLVD W** **Cortese** **N/A**
1/8-1/4 **ALHAMBRA, CA 91801** **HIST CORTESE**
0.213 mi. **CERS**
1125 ft. **Site 8 of 13 in cluster G**

Relative: **Higher**

Actual: **437 ft.**

LUST:

Name:	MOBIL #11-MJA
Address:	1000 VALLEY BLVD W
City,State,Zip:	ALHAMBRA, CA 91801
Lead Agency:	LOS ANGELES COUNTY
Case Type:	LUST Cleanup Site
Geo Track:	http://geotracker.waterboards.ca.gov/profile_report.asp?global_id=T0603703417
Global Id:	T0603703417
Latitude:	34.077598
Longitude:	-118.134114
Status:	Completed - Case Closed
Status Date:	07/31/1991
Case Worker:	JOA
RB Case Number:	I-09425
Local Agency:	LOS ANGELES COUNTY
File Location:	Not reported
Local Case Number:	Not reported
Potential Media Affect:	Soil
Potential Contaminants of Concern:	Gasoline
EPA Region:	9
Coordinate Source:	Google Geocode
Cuf Case:	NO
Quantity Released Gallons:	Not reported
Begin Date:	03/12/1990
Leak Reported Date:	03/12/1990
How Discovered:	Not reported
How Discovered Description:	Not reported
Discharge Source:	Not reported

MOBIL #11-MJA (Continued) **S104406589**

Discharge Cause: Not reported
Stop Method: Not reported
Stop Description: Not reported
No Further Action Date: 07/31/1991
CA Water Watershed Name: Los Angeles River - Raymond - Pasadena (412.31)
Dwr Groundwater Subbasin Name: San Gabriel Valley (4-013)
Disadvantaged Community: Not reported
CA Enviroscreen 3 Score: 86-90%
CA Enviroscreen 4 Score: 65-70%
Military DOD Site: No
Facility Project Subtype: Not reported
RWQCB Region: LOS ANGELES RWQCB (REGION 4)
Site History: Not reported

LUST:
Global Id: T0603703417
Contact Type: Local Agency Caseworker - Primary Caseworker
Contact Name: JOHN AWUJO
Organization Name: LOS ANGELES COUNTY
Address: 900 S FREMONT AVE
City: ALHAMBRA
Email: jawujo@dpw.lacounty.gov
Phone Number: 6264583507

Global Id: T0603703417
Contact Type: Regional Board Caseworker
Contact Name: YUE RONG
Organization Name: LOS ANGELES RWQCB (REGION 4)
Address: 320 W. 4TH ST., SUITE 200
City: Los Angeles
Email: yrong@waterboards.ca.gov
Phone Number: Not reported

LUST:
Global Id: T0603703417
Action Type: Other
Date: 03/12/1990
Action: Leak Reported

LUST:
Global Id: T0603703417
Status: Open - Case Begin Date
Status Date: 03/12/1990

Global Id: T0603703417
Status: Open - Site Assessment
Status Date: 03/12/1990

Global Id: T0603703417
Status: Completed - Case Closed
Status Date: 07/31/1991

Name: MOBIL OIL CORP S/S #18-MJA
Address: 1000 VALLEY BLVD W.
City,State,Zip: ALHAMBRA, CA 91803
Lead Agency: LOS ANGELES RWQCB (REGION 4)

MOBIL #11-MJA (Continued) **S104406589**

Case Type:	LUST Cleanup Site
Geo Track:	http://geotracker.waterboards.ca.gov/profile_report.asp?global_id=T10000000560
Global Id:	T10000000560
Latitude:	34.077603
Longitude:	-118.134114
Status:	Completed - Case Closed
Status Date:	02/25/2010
Case Worker:	JFL
RB Case Number:	I-09425A
Local Agency:	LOS ANGELES COUNTY
File Location:	Regional Board
Local Case Number:	009599-009425
Potential Media Affect:	Soil
Potential Contaminants of Concern:	Not reported
EPA Region:	9
Coordinate Source:	Manual Entry on Screens
Cuf Case:	YES
Quantity Released Gallons:	Not reported
Begin Date:	08/23/2001
Leak Reported Date:	08/24/2001
How Discovered:	Other Means
How Discovered Description:	soil testing
Discharge Source:	Not reported
Discharge Cause:	Not reported
Stop Method:	Other Means
Stop Description:	complete station repipe
No Further Action Date:	02/25/2010
CA Water Watershed Name:	Los Angeles River - Raymond - Pasadena (412.31)
Dwr Groundwater Subbasin Name:	San Gabriel Valley (4-013)
Disadvantaged Community:	Not reported
CA Enviroscreen 3 Score:	86-90%
CA Enviroscreen 4 Score:	65-70%
Military DOD Site:	No
Facility Project Subtype:	Not reported
RWQCB Region:	LOS ANGELES RWQCB (REGION 4)
Site History:	Not reported

LUST:

Global Id:	T10000000560
Contact Type:	Regional Board Caseworker - Primary Caseworker
Contact Name:	JOE F. LUERA
Organization Name:	LOS ANGELES RWQCB (REGION 4)
Address:	320 W. 4TH STREET, SUITE 200
City:	LOS ANGELES
Email:	joe.luera@waterboards.ca.gov
Phone Number:	Not reported

Global Id:	T10000000560
Contact Type:	Local Agency Caseworker
Contact Name:	JOHN AWUJO
Organization Name:	LOS ANGELES COUNTY
Address:	900 S FREMONT AVE
City:	ALHAMBRA
Email:	jawujo@dpw.lacounty.gov
Phone Number:	6264583507

LUST:

MOBIL #11-MJA (Continued) **S104406589**

Global Id: T10000000560
Action Type: Other
Date: 08/23/2001
Action: Leak Discovery

Global Id: T10000000560
Action Type: REMEDIATION
Date: 06/01/1987
Action: Excavation

Global Id: T10000000560
Action Type: ENFORCEMENT
Date: 01/21/2010
Action: Notification - Preclosure

Global Id: T10000000560
Action Type: ENFORCEMENT
Date: 02/25/2010
Action: Closure/No Further Action Letter

Global Id: T10000000560
Action Type: Other
Date: 08/24/2001
Action: Leak Reported

Global Id: T10000000560
Action Type: ENFORCEMENT
Date: 05/04/2009
Action: Staff Letter

Global Id: T10000000560
Action Type: RESPONSE
Date: 06/15/2009
Action: Other Report / Document

LUST:
Global Id: T10000000560
Status: Open - Case Begin Date
Status Date: 08/23/2001

Global Id: T10000000560
Status: Open - Site Assessment
Status Date: 03/26/2008

Global Id: T10000000560
Status: Open - Referred
Status Date: 03/11/2009

Global Id: T10000000560
Status: Open - Site Assessment
Status Date: 05/04/2009

Global Id: T10000000560
Status: Completed - Case Closed
Status Date: 02/25/2010

MOBIL #11-MJA (Continued) **S104406589**

Name:	CIRCLE K STORES INC # 2211264
Address:	1000 VALLEY BLVD. W
City,State,Zip:	ALHAMBRA, CA 91803-2451
Lead Agency:	LOS ANGELES RWQCB (REGION 4)
Case Type:	LUST Cleanup Site
Geo Track:	http://geotracker.waterboards.ca.gov/profile_report.asp?global_id=T10000004421
Global Id:	T10000004421
Latitude:	34.0775385556654
Longitude:	-118.13417583704
Status:	Open - Site Assessment
Status Date:	11/06/2012
Case Worker:	JFL
RB Case Number:	I-09425B
Local Agency:	LOS ANGELES COUNTY
File Location:	Local Agency
Local Case Number:	Not reported
Potential Media Affect:	Not reported
Potential Contaminants of Concern:	Benzene, Ethylbenzene, Gasoline, MTBE / TBA / Other Fuel Oxygenates, Naphthalene, Toluene, Xylene
EPA Region:	9
Coordinate Source:	Not reported
Cuf Case:	NO
Quantity Released Gallons:	Not reported
Begin Date:	01/10/2012
Leak Reported Date:	11/06/2012
How Discovered:	Tank Closure
How Discovered Description:	Not reported
Discharge Source:	Piping, Tank
Discharge Cause:	Unknown
Stop Method:	Close and Remove Tank
Stop Description:	Not reported
No Further Action Date:	Not reported
CA Water Watershed Name:	Los Angeles River - Raymond - Pasadena (412.31)
Dwr Groundwater Subbasin Name:	San Gabriel Valley (4-013)
Disadvantaged Community:	Not reported
CA Enviroscreen 3 Score:	71-75%
CA Enviroscreen 4 Score:	65-70%
Military DOD Site:	No
Facility Project Subtype:	Not reported
RWQCB Region:	LOS ANGELES RWQCB (REGION 4)
Site History:	Not reported

LUST:

Global Id:	T10000004421
Contact Type:	Regional Board Caseworker - Primary Caseworker
Contact Name:	JOE F. LUERA
Organization Name:	LOS ANGELES RWQCB (REGION 4)
Address:	320 W. 4TH STREET, SUITE 200
City:	LOS ANGELES
Email:	joe.luera@waterboards.ca.gov
Phone Number:	Not reported

Global Id:	T10000004421
Contact Type:	Local Agency Caseworker
Contact Name:	KATTYA BATRES RINZE
Organization Name:	LOS ANGELES COUNTY
Address:	900 SOUTH FREMONT AVE
City:	ALHAMBRA

MOBIL #11-MJA (Continued) **S104406589**

Email: gbatres@dpw.lacounty.gov
Phone Number: Not reported

LUST:
Global Id: T10000004421
Action Type: ENFORCEMENT
Date: 11/08/2012
Action: Referral to Regional Board

Global Id: T10000004421
Action Type: ENFORCEMENT
Date: 02/12/2018
Action: Health and Safety Code Section 25296.10(c)

Global Id: T10000004421
Action Type: Other
Date: 01/12/2012
Action: Leak Discovery

Global Id: T10000004421
Action Type: RESPONSE
Date: 10/15/2017
Action: Soil and Water Investigation Workplan - Regulator Responded

Global Id: T10000004421
Action Type: REMEDIATION
Date: 01/12/2012
Action: Excavation

Global Id: T10000004421
Action Type: ENFORCEMENT
Date: 12/21/2012
Action: Staff Letter

Global Id: T10000004421
Action Type: Other
Date: 11/06/2012
Action: Leak Reported

Global Id: T10000004421
Action Type: RESPONSE
Date: 06/30/2018
Action: Correspondence

Global Id: T10000004421
Action Type: ENFORCEMENT
Date: 03/30/2018
Action: Staff Letter

Global Id: T10000004421
Action Type: RESPONSE
Date: 01/04/2019
Action: Other Report / Document

Global Id: T10000004421
Action Type: RESPONSE
Date: 09/30/2018

MOBIL #11-MJA (Continued) **S104406589**

Action: Soil and Water Investigation Report

Global Id: T10000004421
Action Type: ENFORCEMENT
Date: 09/15/2017
Action: Staff Letter

Global Id: T10000004421
Action Type: RESPONSE
Date: 02/14/2013
Action: Other Report / Document

Global Id: T10000004421
Action Type: ENFORCEMENT
Date: 12/04/2018
Action: Technical Correspondence / Assistance / Other

Global Id: T10000004421
Action Type: Other
Date: 01/10/2012
Action: Leak Stopped

Global Id: T10000004421
Action Type: RESPONSE
Date: 02/26/2012
Action: Unknown

Global Id: T10000004421
Action Type: RESPONSE
Date: 02/26/2012
Action: Unknown

LUST:
Global Id: T10000004421
Status: Open - Case Begin Date
Status Date: 01/10/2012

Global Id: T10000004421
Status: Open - Site Assessment
Status Date: 11/06/2012

LUST REG 4:
Region: 4
Regional Board: 04
County: Los Angeles
Facility Id: I-09425
Status: Case Closed
Substance: Gasoline
Substance Quantity: Not reported
Local Case No: Not reported
Case Type: Soil
Abatement Method Used at the Site: Not reported
Global ID: T0603703417
W Global ID: Not reported
Staff: UNK

MOBIL #11-MJA (Continued) **S104406589**

Local Agency:	19000	
Cross Street:	Not reported	
Enforcement Type:	Not reported	
Date Leak Discovered:	Not reported	
Date Leak First Reported:		3/12/1990
Date Leak Record Entered:	3/5/1990	
Date Confirmation Began:	3/12/1990	
Date Leak Stopped:	Not reported	
Date Case Last Changed on Database:		3/25/1994
Date the Case was Closed:		7/31/1991
How Leak Discovered:	Not reported	
How Leak Stopped:	Not reported	
Cause of Leak:	Not reported	
Leak Source:	Not reported	
Operator:	Not reported	
Water System:	Not reported	
Well Name:	Not reported	
Approx. Dist To Production Well (ft):		1909.805388335161509045402235
Source of Cleanup Funding:		Not reported
Preliminary Site Assessment Workplan Submitted:		Not reported
Preliminary Site Assessment Began:		Not reported
Pollution Characterization Began:		Not reported
Remediation Plan Submitted:		Not reported
Remedial Action Underway:		Not reported
Post Remedial Action Monitoring Began:		Not reported
Enforcement Action Date:		Not reported
Historical Max MTBE Date:		Not reported
Hist Max MTBE Conc in Groundwater:		Not reported
Hist Max MTBE Conc in Soil:		Not reported
Significant Interim Remedial Action Taken:		Not reported
GW Qualifier:	Not reported	
Soil Qualifier:	Not reported	
Organization:	Not reported	
Owner Contact:	Not reported	
Responsible Party:	MOBIL OIL CORPORATION	
RP Address:	3800 ALAMEDA AVE, #700, BURBANK, 91505	
Program:	LUST	
Lat/Long:	34.0789578 / -1	
Local Agency Staff:	Not reported	
Beneficial Use:	Not reported	
Priority:	Not reported	
Cleanup Fund Id:	Not reported	
Suspended:	Not reported	
Assigned Name:	Not reported	
Summary:	Not reported	

CORTESE:

Name:	CIRCLE K STORES INC # 2211264
Address:	1000 VALLEY BLVD. W
City,State,Zip:	ALHAMBRA, CA
Region:	CORTESE
Envirostor Id:	Not reported
Global ID:	T10000004421
Site/Facility Type:	LUST CLEANUP SITE
Cleanup Status:	OPEN - SITE ASSESSMENT
Status Date:	Not reported
Site Code:	Not reported

MOBIL #11-MJA (Continued) **S104406589**

Latitude:	Not reported
Longitude:	Not reported
Owner:	Not reported
Enf Type:	Not reported
Swat R:	Not reported
Flag:	active
Order No:	Not reported
Waste Discharge System No:	Not reported
Effective Date:	Not reported
Region 2:	Not reported
WID Id:	Not reported
Solid Waste Id No:	Not reported
Waste Management Uit Name:	Not reported
File Name:	Active Open

Name:	MOBIL #11-MJA
Address:	1000 VALLEY BLVD W
City,State,Zip:	ALHAMBRA, CA 91801
Region:	CORTESE
Envirostor Id:	Not reported
Global ID:	T0603703417
Site/Facility Type:	LUST CLEANUP SITE
Cleanup Status:	COMPLETED - CASE CLOSED
Status Date:	Not reported
Site Code:	Not reported
Latitude:	Not reported
Longitude:	Not reported
Owner:	Not reported
Enf Type:	Not reported
Swat R:	Not reported
Flag:	active
Order No:	Not reported
Waste Discharge System No:	Not reported
Effective Date:	Not reported
Region 2:	Not reported
WID Id:	Not reported
Solid Waste Id No:	Not reported
Waste Management Uit Name:	Not reported
File Name:	Active Open

Name:	MOBIL OIL CORP S/S #18-MJA
Address:	1000 VALLEY BLVD W.
City,State,Zip:	ALHAMBRA, CA 91803
Region:	CORTESE
Envirostor Id:	Not reported
Global ID:	T10000000560
Site/Facility Type:	LUST CLEANUP SITE
Cleanup Status:	COMPLETED - CASE CLOSED
Status Date:	Not reported
Site Code:	Not reported
Latitude:	Not reported
Longitude:	Not reported
Owner:	Not reported
Enf Type:	Not reported
Swat R:	Not reported
Flag:	active
Order No:	Not reported

MOBIL #11-MJA (Continued) **S104406589**

Waste Discharge System No: Not reported
Effective Date: Not reported
Region 2: Not reported
WID Id: Not reported
Solid Waste Id No: Not reported
Waste Management Uit Name: Not reported
File Name: Active Open

HIST CORTESE:
edr_fname: MOBIL #11-MJA
edr_fadd1: 1000 VALLEY
City,State,Zip: ALHAMBRA, CA 91505
Region: CORTESE
Facility County Code: 19
Reg By: LTNKA
Reg Id: I-09425

CERS:
Name: MOBIL OIL CORP S/S #18-MJA
Address: 1000 VALLEY BLVD W.
City,State,Zip: ALHAMBRA, CA 91803
Site ID: 670177
CERS ID: T10000000560
CERS Description: Leaking Underground Storage Tank Cleanup Site

Affiliation:
Affiliation Type Desc: Regional Board Caseworker
Entity Name: JOE F. LUERA - LOS ANGELES RWQCB (REGION 4)
Entity Title: Not reported
Affiliation Address: 320 W. 4TH STREET, SUITE 200
Affiliation City: LOS ANGELES
Affiliation State: CA
Affiliation Country: Not reported
Affiliation Zip: Not reported
Affiliation Phone: ,

Affiliation Type Desc: Local Agency Caseworker
Entity Name: JOHN AWUJO - LOS ANGELES COUNTY
Entity Title: Not reported
Affiliation Address: 900 S FREMONT AVE
Affiliation City: ALHAMBRA
Affiliation State: CA
Affiliation Country: Not reported
Affiliation Zip: Not reported
Affiliation Phone: 6264583507,

Name: MOBIL #11-MJA
Address: 1000 VALLEY BLVD W
City,State,Zip: ALHAMBRA, CA 91801
Site ID: 669703
CERS ID: T0603703417
CERS Description: Leaking Underground Storage Tank Cleanup Site

Affiliation:
Affiliation Type Desc: Local Agency Caseworker
Entity Name: JOHN AWUJO - LOS ANGELES COUNTY

MOBIL #11-MJA (Continued) **S104406589**

Entity Title:	Not reported
Affiliation Address:	900 S FREMONT AVE
Affiliation City:	ALHAMBRA
Affiliation State:	CA
Affiliation Country:	Not reported
Affiliation Zip:	Not reported
Affiliation Phone:	6264583507,
Affiliation Type Desc:	Regional Board Caseworker
Entity Name:	YUE RONG - LOS ANGELES RWQCB (REGION 4)
Entity Title:	Not reported
Affiliation Address:	320 W. 4TH ST., SUITE 200
Affiliation City:	Los Angeles
Affiliation State:	CA
Affiliation Country:	Not reported
Affiliation Zip:	Not reported
Affiliation Phone:	,
Name:	CIRCLE K STORES INC # 2211264
Address:	1000 VALLEY BLVD. W
City,State,Zip:	ALHAMBRA, CA 91803-2451
Site ID:	645719
CERS ID:	T10000004421
CERS Description:	Leaking Underground Storage Tank Cleanup Site

Affiliation:

Affiliation Type Desc:	Local Agency Caseworker
Entity Name:	KATTYA BATRES RINZE - LOS ANGELES COUNTY
Entity Title:	Not reported
Affiliation Address:	900 SOUTH FREMONT AVE
Affiliation City:	ALHAMBRA
Affiliation State:	CA
Affiliation Country:	Not reported
Affiliation Zip:	Not reported
Affiliation Phone:	,
Affiliation Type Desc:	Regional Board Caseworker
Entity Name:	JOE F. LUERA - LOS ANGELES RWQCB (REGION 4)
Entity Title:	Not reported
Affiliation Address:	320 W. 4TH STREET, SUITE 200
Affiliation City:	LOS ANGELES
Affiliation State:	CA
Affiliation Country:	Not reported
Affiliation Zip:	Not reported
Affiliation Phone:	,

G50 **MANSOUR GHABRIL** **HIST UST** **U001570839**
WSW **1000 W VALLEY** **N/A**
1/8-1/4 **ALHAMBRA, CA 91801**
0.213 mi.
1125 ft. **Site 9 of 13 in cluster G**

Relative:
Higher

Actual:
437 ft.

HIST UST:

Name:	MANSOUR GHABRIL
Address:	1000 W VALLEY
City,State,Zip:	ALHAMBRA, CA 91801

MANSOUR GHABRIL (Continued) **U001570839**

File Number:	00027f74
URL:	https://documents.geotracker.waterboards.ca.gov/ustpdfs/pdf/00027f74.pdf
Region:	STATE
Facility ID:	00000039843
Facility Type:	Gas Station
Other Type:	Not reported
Contact Name:	Not reported
Telephone:	8185701590
Owner Name:	MOBIL OIL CORPORATION
Owner Address:	612 SOUTH FLOWER STREET
Owner City,St,Zip:	LOS ANGELES, CA 90017
Total Tanks:	0003
Tank Num:	001
Container Num:	0633
Year Installed:	1973
Tank Capacity:	00005000
Tank Used for:	PRODUCT
Type of Fuel:	PREMIUM
Container Construction Thickness:	Not reported
Leak Detection:	Stock Inventor
Tank Num:	002
Container Num:	0634
Year Installed:	1973
Tank Capacity:	00008000
Tank Used for:	PRODUCT
Type of Fuel:	UNLEADED
Container Construction Thickness:	Not reported
Leak Detection:	Stock Inventor
Tank Num:	003
Container Num:	0635
Year Installed:	1973
Tank Capacity:	00012000
Tank Used for:	PRODUCT
Type of Fuel:	UNLEADED
Container Construction Thickness:	Not reported
Leak Detection:	Stock Inventor

Click here for Geo Tracker PDF:

G51 **EXXONMOBIL OIL CORP 12337** **RCRA-LQG 1009216603**
WSW **1000 W VALLEY BLVD** **HWTS CAR000170035**
1/8-1/4 **ALHAMBRA, CA 91803** **HAZNET**
0.213 mi.
1125 ft. **Site 10 of 13 in cluster G**

Relative:
Higher

Actual:
437 ft.

RCRA Listings:

Date Form Received by Agency:	20101202
Handler Name:	Exxonmobil Oil Corp 12337
Handler Address:	1000 W VALLEY BLVD
Handler City,State,Zip:	ALHAMBRA, CA 91803
EPA ID:	CAR000170035
Contact Name:	DONNA HYMES
Contact Address:	800 E WASHINGTON ST
Contact City,State,Zip:	WEST CHESTER, PA 19380
Contact Telephone:	610-430-8151

EXXONMOBIL OIL CORP 12337 (Continued) **1009216603**

Contact Fax:	610-430-8016
Contact Email:	DHYMES@JD2ENV.COM
Contact Title:	EXXONMOBIL HAZ WASTE COORD
EPA Region:	09
Land Type:	Private
Federal Waste Generator Description:	Large Quantity Generator
Non-Notifier:	Not reported
Biennial Report Cycle:	Not reported
Accessibility:	Not reported
Active Site Indicator:	Handler Activities
State District Owner:	Not reported
State District:	Not reported
Mailing Address:	EMES C O JD2 ENVIRONMENTAL INC
Mailing City,State,Zip:	WEST CHESTER, PA 19380
Owner Name:	Erwin Lee Co Trust
Owner Type:	Private
Operator Name:	Exxonmobil Env Services
Operator Type:	Private
Short-Term Generator Activity:	No
Importer Activity:	No
Mixed Waste Generator:	No
Transporter Activity:	No
Transfer Facility Activity:	No
Recycler Activity with Storage:	No
Small Quantity On-Site Burner Exemption:	No
Smelting Melting and Refining Furnace Exemption:	No
Underground Injection Control:	No
Off-Site Waste Receipt:	No
Universal Waste Indicator:	No
Universal Waste Destination Facility:	No
Federal Universal Waste:	No
Active Site State-Reg Handler:	---
Federal Facility Indicator:	Not reported
Hazardous Secondary Material Indicator:	NN
Sub-Part K Indicator:	Not reported
2018 GPRA Permit Baseline:	Not on the Baseline
2018 GPRA Renewals Baseline:	Not on the Baseline
202 GPRA Corrective Action Baseline:	No
Subject to Corrective Action Universe:	No
Non-TSDFs Where RCRA CA has Been Imposed Universe:	No
Corrective Action Priority Ranking:	No NCAPS ranking
Environmental Control Indicator:	No
Institutional Control Indicator:	No
Human Exposure Controls Indicator:	N/A
Groundwater Controls Indicator:	N/A
Significant Non-Complier Universe:	No
Unaddressed Significant Non-Complier Universe:	No
Addressed Significant Non-Complier Universe:	No
Significant Non-Complier With a Compliance Schedule Universe:	No
Financial Assurance Required:	Not reported
Handler Date of Last Change:	20101215
Recognized Trader-Importer:	No
Recognized Trader-Exporter:	No
Importer of Spent Lead Acid Batteries:	No
Exporter of Spent Lead Acid Batteries:	No
Recycler Activity Without Storage:	Not reported
Manifest Broker:	Not reported

EXXONMOBIL OIL CORP 12337 (Continued) **1009216603**

Sub-Part P Indicator: No

Hazardous Waste Summary:
Waste Code: D001
Waste Description: Ignitable Waste

Waste Code: D018
Waste Description: Benzene

Handler - Owner Operator:
Owner/Operator Indicator: Owner
Owner/Operator Name: LEE IRREVOCABLE TRUST
Legal Status: Private
Date Became Current: 19940722
Date Ended Current: Not reported
Owner/Operator Address: 1430 S ATLANTIC BLVD
Owner/Operator City,State,Zip: ALHAMBRA, CA 91803
Owner/Operator Telephone: 626-570-1590
Owner/Operator Telephone Ext: Not reported
Owner/Operator Fax: Not reported
Owner/Operator Email: Not reported

Owner/Operator Indicator: Operator
Owner/Operator Name: EXXONMOBIL ENV SERVICES
Legal Status: Private
Date Became Current: 19990101
Date Ended Current: Not reported
Owner/Operator Address: Not reported
Owner/Operator City,State,Zip: Not reported
Owner/Operator Telephone: Not reported
Owner/Operator Telephone Ext: Not reported
Owner/Operator Fax: Not reported
Owner/Operator Email: Not reported

Owner/Operator Indicator: Owner
Owner/Operator Name: ERWIN LEE CO TRUST
Legal Status: Private
Date Became Current: 19941222
Date Ended Current: Not reported
Owner/Operator Address: 1000 WEST VALLEY BLVD
Owner/Operator City,State,Zip: ALHAMBRA, CA 91803
Owner/Operator Telephone: 626-570-1590
Owner/Operator Telephone Ext: Not reported
Owner/Operator Fax: Not reported
Owner/Operator Email: Not reported

Owner/Operator Indicator: Operator
Owner/Operator Name: EXXONMOBIL OIL CORP
Legal Status: Private
Date Became Current: 19991201
Date Ended Current: Not reported
Owner/Operator Address: Not reported
Owner/Operator City,State,Zip: Not reported
Owner/Operator Telephone: Not reported
Owner/Operator Telephone Ext: Not reported

EXXONMOBIL OIL CORP 12337 (Continued) **1009216603**

Owner/Operator Fax: Not reported
Owner/Operator Email: Not reported

Historic Generators:
Receive Date: 20060104
Handler Name: EXXONMOBIL OIL CORPORATION 12337
Federal Waste Generator Description: Large Quantity Generator
State District Owner: Not reported
Large Quantity Handler of Universal Waste: No
Recognized Trader Importer: No
Recognized Trader Exporter: No
Spent Lead Acid Battery Importer: No
Spent Lead Acid Battery Exporter: No
Current Record: No
Non Storage Recycler Activity: Not reported
Electronic Manifest Broker: Not reported

Receive Date: 20101202
Handler Name: EXXONMOBIL OIL CORP 12337
Federal Waste Generator Description: Large Quantity Generator
State District Owner: Not reported
Large Quantity Handler of Universal Waste: No
Recognized Trader Importer: No
Recognized Trader Exporter: No
Spent Lead Acid Battery Importer: No
Spent Lead Acid Battery Exporter: No
Current Record: Yes
Non Storage Recycler Activity: Not reported
Electronic Manifest Broker: Not reported

List of NAICS Codes and Descriptions:
NAICS Code: 44711
NAICS Description: GASOLINE STATIONS WITH CONVENIENCE STORES

Facility Has Received Notices of Violations:
Violations: No Violations Found

Evaluation Action Summary:
Evaluations: No Evaluations Found

HWTS:
Name: EXXONMOBIL OIL CORP 12337
Address: 1000 W VALLEY BLVD
Address 2: Not reported
City,State,Zip: ALHAMBRA, CA 91803
EPA ID: CAR000170035
Inactive Date: 10/24/2013
Create Date: 01/30/2006
Last Act Date: Not reported
Mailing Name: Not reported
Mailing Address: 800 E WASHINGTON ST
Mailing Address 2: Not reported
Mailing City,State,Zip: WEST CHESTER, PA 193804542
Owner Name: EXXONMOBIL OIL CORPORATION

EXXONMOBIL OIL CORP 12337 (Continued) **1009216603**

Owner Address:	3225 GALLOWS RD
Owner Address 2:	Not reported
Owner City,State,Zip:	FAIRFAX, VA 220370002
Owner Phone:	Not reported
Owner Fax:	Not reported
Contact Name:	DONNA HYMES
Contact Address:	800 E. WASHINGTON STREET
Contact Address 2:	Not reported
City,State,Zip:	WEST CHESTER, PA 19380
Contact Phone:	Not reported
Contact Fax:	Not reported
Facility Status:	Inactive
Facility Type:	PERMANENT
Category:	FEDERAL
Latitude:	34.077882
Longitude:	-118.133855

NAICS:

EPA ID:	CAR000170035
Create Date:	2006-01-30 08:35:59.530
NAICS Code:	44719
NAICS Description:	Other Gasoline Stations
Issued EPA ID Date:	2006-01-30 08:35:59.51300
Inactive Date:	2013-10-24 00:00:00
Facility Name:	EXXONMOBIL OIL CORP 12337
Facility Address:	1000 W VALLEY BLVD
Facility Address 2:	Not reported
Facility City:	ALHAMBRA
Facility County:	Not reported
Facility State:	CA
Facility Zip:	918030000

HAZNET:

Name:	EXXONMOBIL OIL CORP 12337
Address:	1000 W VALLEY BLVD
Address 2:	Not reported
City,State,Zip:	ALHAMBRA, CA 918030000
Contact:	DONNA HYMES
Telephone:	6104308151
Mailing Name:	Not reported
Mailing Address:	800 E WASHINGTON ST
Year:	2011
Gepaid:	CAR000170035
TSD EPA ID:	TXD000838896
CA Waste Code:	352 - Other organic solids
Disposal Method:	H040 - Incineration--Thermal Destruction Other Than Use As A Fuel
Tons:	0.0075
Year:	2011
Gepaid:	CAR000170035
TSD EPA ID:	CAD028409019
CA Waste Code:	133 - Aqueous solution with total organic residues 10 percent or more
Disposal Method:	H135 - Discharge To Sewer/Potw Or Npdes(With Prior Storage--With Or Without Treatment)
Tons:	Not reported

EXXONMOBIL OIL CORP 12337 (Continued) **1009216603**

Year:	2010
Gepaid:	CAR000170035
TSD EPA ID:	CAT000613935
CA Waste Code:	134 - Aqueous solution with total organic residues less than 10 percent
Disposal Method:	H141 - Storage, Bulking, And/Or Transfer Off Site--No Treatment/Reovery (H010-H129) Or (H131-H135)
Tons:	0.105
Year:	2010
Gepaid:	CAR000170035
TSD EPA ID:	CAD028409019
CA Waste Code:	133 - Aqueous solution with total organic residues 10 percent or more
Disposal Method:	H135 - Discharge To Sewer/Potw Or Npdes(With Prior Storage--With Or Without Treatment)
Tons:	0.22935
Year:	2009
Gepaid:	CAR000170035
TSD EPA ID:	CAD028409019
CA Waste Code:	133 - Aqueous solution with total organic residues 10 percent or more
Disposal Method:	H135 - Discharge To Sewer/Potw Or Npdes(With Prior Storage--With Or Without Treatment)
Tons:	0.22935
Year:	2009
Gepaid:	CAR000170035
TSD EPA ID:	TXD000838896
CA Waste Code:	352 - Other organic solids
Disposal Method:	-
Tons:	0.009
Year:	2009
Gepaid:	CAR000170035
TSD EPA ID:	TXD077603371
CA Waste Code:	213 - Hydrocarbon solvents (benzene, hexane, Stoddard, Etc.)
Disposal Method:	H141 - Storage, Bulking, And/Or Transfer Off Site--No Treatment/Reovery (H010-H129) Or (H131-H135)
Tons:	0.1
Year:	2008
Gepaid:	CAR000170035
TSD EPA ID:	CAD028409019
CA Waste Code:	133 - Aqueous solution with total organic residues 10 percent or more
Disposal Method:	H135 - Discharge To Sewer/Potw Or Npdes(With Prior Storage--With Or Without Treatment)
Tons:	0.3336
Year:	2007
Gepaid:	CAR000170035
TSD EPA ID:	CAD028409019
CA Waste Code:	213 - Hydrocarbon solvents (benzene, hexane, Stoddard, Etc.)
Disposal Method:	H135 - Discharge To Sewer/Potw Or Npdes(With Prior Storage--With Or Without Treatment)
Tons:	0.00834
Year:	2007

EXXONMOBIL OIL CORP 12337 (Continued) **1009216603**

Gepaid:	CAR000170035
TSD EPA ID:	CAD028409019
CA Waste Code:	223 - Unspecified oil-containing waste
Disposal Method:	H135 - Discharge To Sewer/Potw Or Npdes(With Prior Storage--With Or Without Treatment)
Tons:	0.0417

Click this hyperlink while viewing on your computer to access
4 additional CA HAZNET: record(s) in the EDR Site Report.

Additional Info:

Year:	2011
Gen EPA ID:	CAR000170035
Shipment Date:	20110527
Creation Date:	11/30/2011 18:30:22
Receipt Date:	20110621
Manifest ID:	000475690VES
Trans EPA ID:	NJD080631369
Trans Name:	VEOLIA ES TECHNICAL SOLUTIONS
Trans 2 EPA ID:	NJD080631369
Trans 2 Name:	VEOLIA
TSDF EPA ID:	TXD000838896
Trans Name:	VEOLIA ES TECHNICAL SOLUTIONS
TSDF Alt EPA ID:	Not reported
TSDF Alt Name:	Not reported
Waste Code Description:	352 - Other organic solids
RCRA Code:	D018
Meth Code:	H040 - Incineration--Thermal Destruction Other Than Use As A Fuel
Quantity Tons:	0.0075
Waste Quantity:	15
Quantity Unit:	P
Additional Code 1:	Not reported
Additional Code 2:	Not reported
Additional Code 3:	Not reported
Additional Code 4:	Not reported
Additional Code 5:	Not reported
Shipment Date:	20110302
Creation Date:	4/27/2011 18:30:43
Receipt Date:	20110308
Manifest ID:	008334599JJK
Trans EPA ID:	NYD006801245
Trans Name:	TYREE ENVIRONMENTAL CORP
Trans 2 EPA ID:	Not reported
Trans 2 Name:	Not reported
TSDF EPA ID:	CAD028409019
Trans Name:	CROSBY & OVERTON
TSDF Alt EPA ID:	Not reported
TSDF Alt Name:	Not reported
Waste Code Description:	133 - Aqueous solution with 10% or more total organic residues
RCRA Code:	Not reported
Meth Code:	H135 - Discharge To Sewer/Potw Or Npdes(With Prior Storage--With Or Without Treatment)
Quantity Tons:	Not reported
Waste Quantity:	55

EXXONMOBIL OIL CORP 12337 (Continued) **1009216603**

Quantity Unit:	Not reported
Additional Code 1:	Not reported
Additional Code 2:	Not reported
Additional Code 3:	Not reported
Additional Code 4:	Not reported
Additional Code 5:	Not reported
Shipment Date:	20110302
Creation Date:	4/27/2011 18:30:43
Receipt Date:	20110308
Manifest ID:	008334599JJK
Trans EPA ID:	NYD006801245
Trans Name:	TYREE ENVIRONMENTAL CORP
Trans 2 EPA ID:	Not reported
Trans 2 Name:	Not reported
TSDF EPA ID:	CAD028409019
Trans Name:	CROSBY & OVERTON
TSDF Alt EPA ID:	Not reported
TSDF Alt Name:	Not reported
Waste Code Description:	133 - Aqueous solution with 10% or more total organic residues
RCRA Code:	Not reported
Meth Code:	H135 - Discharge To Sewer/Potw Or Npdes(With Prior Storage--With Or Without Treatment)
Quantity Tons:	Not reported
Waste Quantity:	5
Quantity Unit:	Not reported
Additional Code 1:	Not reported
Additional Code 2:	Not reported
Additional Code 3:	Not reported
Additional Code 4:	Not reported
Additional Code 5:	Not reported

Additional Info:

Year:	2010
Gen EPA ID:	CAR000170035
Shipment Date:	20100414
Creation Date:	8/6/2010 18:30:23
Receipt Date:	20100414
Manifest ID:	002427543SKS
Trans EPA ID:	TXR000050930
Trans Name:	SAFETY-KLEEN SYSTEMS INC
Trans 2 EPA ID:	Not reported
Trans 2 Name:	Not reported
TSDF EPA ID:	CAT000613935
Trans Name:	SAFETY-KLEEN SYSTEMS INC
TSDF Alt EPA ID:	Not reported
TSDF Alt Name:	Not reported
Waste Code Description:	134 - Aqueous solution with <10% total organic residues
RCRA Code:	Not reported
Meth Code:	H141 - Storage, Bulking, And/Or Transfer Off Site--No Treatment/Reovery (H010-H129) Or (H131-H135)
Quantity Tons:	0.105
Waste Quantity:	25
Quantity Unit:	G
Additional Code 1:	Not reported
Additional Code 2:	Not reported

EXXONMOBIL OIL CORP 12337 (Continued) **1009216603**

Additional Code 3:	Not reported
Additional Code 4:	Not reported
Additional Code 5:	Not reported
Shipment Date:	20100313
Creation Date:	6/10/2010 18:30:18
Receipt Date:	20100316
Manifest ID:	006256691JJK
Trans EPA ID:	NYD006801245
Trans Name:	TYREE ENVIRONMENTAL CORP
Trans 2 EPA ID:	Not reported
Trans 2 Name:	Not reported
TSDF EPA ID:	CAD028409019
Trans Name:	CROSBY & OVERTON
TSDF Alt EPA ID:	Not reported
TSDF Alt Name:	Not reported
Waste Code Description:	133 - Aqueous solution with 10% or more total organic residues
RCRA Code:	Not reported
Meth Code:	H135 - Discharge To Sewer/Potw Or Npdes(With Prior Storage--With Or Without Treatment)
Quantity Tons:	0.22935
Waste Quantity:	55
Quantity Unit:	G
Additional Code 1:	Not reported
Additional Code 2:	Not reported
Additional Code 3:	Not reported
Additional Code 4:	Not reported
Additional Code 5:	Not reported

Additional Info:

Year:	2009
Gen EPA ID:	CAR000170035
Shipment Date:	20091009
Creation Date:	12/8/2009 18:30:25
Receipt Date:	20091013
Manifest ID:	006254825JJK
Trans EPA ID:	NYD006801245
Trans Name:	TYREE ENVIRONMENTAL CORP
Trans 2 EPA ID:	Not reported
Trans 2 Name:	Not reported
TSDF EPA ID:	CAD028409019
Trans Name:	CROSBY & OVERTON
TSDF Alt EPA ID:	Not reported
TSDF Alt Name:	Not reported
Waste Code Description:	133 - Aqueous solution with 10% or more total organic residues
RCRA Code:	Not reported
Meth Code:	H135 - Discharge To Sewer/Potw Or Npdes(With Prior Storage--With Or Without Treatment)
Quantity Tons:	0.22935
Waste Quantity:	55
Quantity Unit:	G
Additional Code 1:	Not reported
Additional Code 2:	Not reported
Additional Code 3:	Not reported
Additional Code 4:	Not reported
Additional Code 5:	Not reported

EXXONMOBIL OIL CORP 12337 (Continued) **1009216603**

Shipment Date:	20090612
Creation Date:	9/11/2012 22:15:10
Receipt Date:	Not reported
Manifest ID:	000311675VES
Trans EPA ID:	NJD080631369
Trans Name:	VEOLIA ES TECHNICAL SOLUTIONS
Trans 2 EPA ID:	Not reported
Trans 2 Name:	Not reported
TSDF EPA ID:	TXD000838896
Trans Name:	VEOLIA ES TECHNICAL SOLUTIONS
TSDF Alt EPA ID:	Not reported
TSDF Alt Name:	Not reported
Waste Code Description:	352 - Other organic solids
RCRA Code:	D018
Meth Code:	- Not reported
Quantity Tons:	0.009
Waste Quantity:	18
Quantity Unit:	P
Additional Code 1:	Not reported
Additional Code 2:	Not reported
Additional Code 3:	Not reported
Additional Code 4:	Not reported
Additional Code 5:	Not reported

Shipment Date:	20090327
Creation Date:	7/31/2009 18:30:37
Receipt Date:	20090407
Manifest ID:	001520470SKS
Trans EPA ID:	TXR000050930
Trans Name:	SAFETY-KLEEN SYSTEMS INC
Trans 2 EPA ID:	OKD981588791
Trans 2 Name:	TRIAD TRANSPORT
TSDF EPA ID:	TXD077603371
Trans Name:	SAFETY-KLEEN SYSTEMS INC
TSDF Alt EPA ID:	Not reported
TSDF Alt Name:	Not reported
Waste Code Description:	213 - Hydrocarbon solvents (benzene, hexane, Stoddard, etc.
RCRA Code:	D018
Meth Code:	H141 - Storage, Bulking, And/Or Transfer Off Site--No Treatment/Reovery (H010-H129) Or (H131-H135)
Quantity Tons:	0.1
Waste Quantity:	200
Quantity Unit:	P
Additional Code 1:	D001
Additional Code 2:	Not reported
Additional Code 3:	Not reported
Additional Code 4:	Not reported
Additional Code 5:	Not reported

Additional Info:

Year:	2008
Gen EPA ID:	CAR000170035

Shipment Date:	20081015
Creation Date:	12/10/2008 18:30:18
Receipt Date:	20081021
Manifest ID:	002289677JJK

EXXONMOBIL OIL CORP 12337 (Continued) **1009216603**

Trans EPA ID:	CAD045226370
Trans Name:	TYREE COMPANY
Trans 2 EPA ID:	Not reported
Trans 2 Name:	Not reported
TSDF EPA ID:	CAD028409019
Trans Name:	CROSBY & OVERTON
TSDF Alt EPA ID:	Not reported
TSDF Alt Name:	Not reported
Waste Code Description:	133 - Aqueous solution with 10% or more total organic residues
RCRA Code:	Not reported
Meth Code:	H135 - Discharge To Sewer/Potw Or Npdes(With Prior Storage--With Or Without Treatment)
Quantity Tons:	0.0417
Waste Quantity:	10
Quantity Unit:	G
Additional Code 1:	Not reported
Additional Code 2:	Not reported
Additional Code 3:	Not reported
Additional Code 4:	Not reported
Additional Code 5:	Not reported
Shipment Date:	20080417
Creation Date:	6/9/2008 18:30:32
Receipt Date:	20080422
Manifest ID:	002289933JJK
Trans EPA ID:	CAD045226370
Trans Name:	TYREE COMPANY
Trans 2 EPA ID:	Not reported
Trans 2 Name:	Not reported
TSDF EPA ID:	CAD028409019
Trans Name:	CROSBY & OVERTON
TSDF Alt EPA ID:	Not reported
TSDF Alt Name:	Not reported
Waste Code Description:	133 - Aqueous solution with 10% or more total organic residues
RCRA Code:	Not reported
Meth Code:	H135 - Discharge To Sewer/Potw Or Npdes(With Prior Storage--With Or Without Treatment)
Quantity Tons:	0.22935
Waste Quantity:	55
Quantity Unit:	G
Additional Code 1:	Not reported
Additional Code 2:	Not reported
Additional Code 3:	Not reported
Additional Code 4:	Not reported
Additional Code 5:	Not reported
Shipment Date:	20080228
Creation Date:	5/5/2008 18:30:07
Receipt Date:	20080304
Manifest ID:	002290012JJK
Trans EPA ID:	CAD045226370
Trans Name:	TYREE COMPANY
Trans 2 EPA ID:	Not reported
Trans 2 Name:	Not reported
TSDF EPA ID:	CAD028409019
Trans Name:	CROSBY & OVERTON
TSDF Alt EPA ID:	Not reported

EXXONMOBIL OIL CORP 12337 (Continued) **1009216603**

TSDF Alt Name:	Not reported
Waste Code Description:	133 - Aqueous solution with 10% or more total organic residues
RCRA Code:	Not reported
Meth Code:	H135 - Discharge To Sewer/Potw Or Npdes(With Prior Storage--With Or Without Treatment)
Quantity Tons:	0.06255
Waste Quantity:	15
Quantity Unit:	G
Additional Code 1:	Not reported
Additional Code 2:	Not reported
Additional Code 3:	Not reported
Additional Code 4:	Not reported
Additional Code 5:	Not reported

Additional Info:

Year:	2007
Gen EPA ID:	CAR000170035
Shipment Date:	20071019
Creation Date:	1/8/2008 18:31:04
Receipt Date:	20071023
Manifest ID:	001120443JJK
Trans EPA ID:	CAD045226370
Trans Name:	TYREE
Trans 2 EPA ID:	Not reported
Trans 2 Name:	Not reported
TSDF EPA ID:	CAD028409019
Trans Name:	CROSBY OVERTON
TSDF Alt EPA ID:	Not reported
TSDF Alt Name:	Not reported
Waste Code Description:	133 - Aqueous solution with 10% or more total organic residues
RCRA Code:	Not reported
Meth Code:	H135 - Discharge To Sewer/Potw Or Npdes(With Prior Storage--With Or Without Treatment)
Quantity Tons:	0.02085
Waste Quantity:	5
Quantity Unit:	G
Additional Code 1:	Not reported
Additional Code 2:	Not reported
Additional Code 3:	Not reported
Additional Code 4:	Not reported
Additional Code 5:	Not reported
Shipment Date:	20070730
Creation Date:	12/10/2007 18:30:07
Receipt Date:	20070803
Manifest ID:	001120317JJK
Trans EPA ID:	CAD045226370
Trans Name:	TYREE
Trans 2 EPA ID:	Not reported
Trans 2 Name:	Not reported
TSDF EPA ID:	CAD028409019
Trans Name:	CROSBY OVERTON
TSDF Alt EPA ID:	Not reported
TSDF Alt Name:	Not reported
Waste Code Description:	213 - Hydrocarbon solvents (benzene, hexane, Stoddard, etc.
RCRA Code:	D001

EXXONMOBIL OIL CORP 12337 (Continued) **1009216603**

Meth Code:	H135 - Discharge To Sewer/Potw Or Npdes(With Prior Storage--With Or Without Treatment)
Quantity Tons:	0.00834
Waste Quantity:	2
Quantity Unit:	G
Additional Code 1:	Not reported
Additional Code 2:	Not reported
Additional Code 3:	Not reported
Additional Code 4:	Not reported
Additional Code 5:	Not reported
Shipment Date:	20070718
Creation Date:	3/4/2008 18:30:07
Receipt Date:	20070801
Manifest ID:	000100023VES
Trans EPA ID:	NJD080631369
Trans Name:	VEOLIA ES TECHNICAL SOLUTIONS
Trans 2 EPA ID:	MOD095038998
Trans 2 Name:	TRI-STATE MOTOR TRANSIT CO
TSDF EPA ID:	TXD000838896
Trans Name:	VEOLIA ES TECHNICAL SOLUTIONS LLC
TSDF Alt EPA ID:	Not reported
TSDF Alt Name:	Not reported
Waste Code Description:	- Not reported
RCRA Code:	D018
Meth Code:	H040 - Incineration--Thermal Destruction Other Than Use As A Fuel
Quantity Tons:	0.0035
Waste Quantity:	7
Quantity Unit:	P
Additional Code 1:	Not reported
Additional Code 2:	Not reported
Additional Code 3:	Not reported
Additional Code 4:	Not reported
Additional Code 5:	Not reported
Shipment Date:	20070507
Creation Date:	10/18/2007 18:30:07
Receipt Date:	20070521
Manifest ID:	001120083JJK
Trans EPA ID:	CAD045226370
Trans Name:	TYREE
Trans 2 EPA ID:	Not reported
Trans 2 Name:	Not reported
TSDF EPA ID:	CAD028409019
Trans Name:	CROSBY OVERTON
TSDF Alt EPA ID:	Not reported
TSDF Alt Name:	Not reported
Waste Code Description:	133 - Aqueous solution with 10% or more total organic residues
RCRA Code:	Not reported
Meth Code:	H135 - Discharge To Sewer/Potw Or Npdes(With Prior Storage--With Or Without Treatment)
Quantity Tons:	0.02085
Waste Quantity:	5
Quantity Unit:	G
Additional Code 1:	Not reported
Additional Code 2:	Not reported
Additional Code 3:	Not reported

EXXONMOBIL OIL CORP 12337 (Continued) **1009216603**

Additional Code 4:	Not reported
Additional Code 5:	Not reported
Shipment Date:	20070430
Creation Date:	9/24/2007 18:30:06
Receipt Date:	20070508
Manifest ID:	001120071JJK
Trans EPA ID:	CAD045226370
Trans Name:	TYREE
Trans 2 EPA ID:	Not reported
Trans 2 Name:	Not reported
TSDF EPA ID:	CAD028409019
Trans Name:	CROSBY OVERTON
TSDF Alt EPA ID:	Not reported
TSDF Alt Name:	Not reported
Waste Code Description:	133 - Aqueous solution with 10% or more total organic residues
RCRA Code:	Not reported
Meth Code:	H135 - Discharge To Sewer/Potw Or Npdes(With Prior Storage--With Or Without Treatment)
Quantity Tons:	0.22935
Waste Quantity:	55
Quantity Unit:	G
Additional Code 1:	Not reported
Additional Code 2:	Not reported
Additional Code 3:	Not reported
Additional Code 4:	Not reported
Additional Code 5:	Not reported
Shipment Date:	20070223
Creation Date:	8/9/2007 18:31:05
Receipt Date:	20070228
Manifest ID:	001124481JJK
Trans EPA ID:	CAD045226370
Trans Name:	TYREE
Trans 2 EPA ID:	Not reported
Trans 2 Name:	Not reported
TSDF EPA ID:	CAD028409019
Trans Name:	CROSBY OVERTON
TSDF Alt EPA ID:	Not reported
TSDF Alt Name:	Not reported
Waste Code Description:	223 - Unspecified oil-containing waste
RCRA Code:	D001
Meth Code:	H135 - Discharge To Sewer/Potw Or Npdes(With Prior Storage--With Or Without Treatment)
Quantity Tons:	0.00834
Waste Quantity:	2
Quantity Unit:	G
Additional Code 1:	Not reported
Additional Code 2:	Not reported
Additional Code 3:	Not reported
Additional Code 4:	Not reported
Additional Code 5:	Not reported
Shipment Date:	20070216
Creation Date:	8/9/2007 18:31:05
Receipt Date:	20070228
Manifest ID:	001124451JJK

EXXONMOBIL OIL CORP 12337 (Continued) **1009216603**

Trans EPA ID:	CAD045226370
Trans Name:	TYREE
Trans 2 EPA ID:	Not reported
Trans 2 Name:	Not reported
TSDF EPA ID:	CAD028409019
Trans Name:	CROSBY OVERTON
TSDF Alt EPA ID:	Not reported
TSDF Alt Name:	Not reported
Waste Code Description:	223 - Unspecified oil-containing waste
RCRA Code:	D001
Meth Code:	H135 - Discharge To Sewer/Potw Or Npdes(With Prior Storage--With Or Without Treatment)
Quantity Tons:	0.03336
Waste Quantity:	8
Quantity Unit:	G
Additional Code 1:	Not reported
Additional Code 2:	Not reported
Additional Code 3:	Not reported
Additional Code 4:	Not reported
Additional Code 5:	Not reported

Additional Info:

Year:	2006
Gen EPA ID:	CAR000170035
Shipment Date:	20060607
Creation Date:	1/8/2008 15:33:12
Receipt Date:	20060613
Manifest ID:	24516282
Trans EPA ID:	CAD045226370
Trans Name:	TYREE
Trans 2 EPA ID:	Not reported
Trans 2 Name:	Not reported
TSDF EPA ID:	CAD028409019
Trans Name:	CROSBY OVERTON
TSDF Alt EPA ID:	CAD028409019
TSDF Alt Name:	Not reported
Waste Code Description:	241 - Tank bottom waste 251 Still bottoms with halogenated organics
RCRA Code:	D001
Meth Code:	T01 - Treatment, Tank
Quantity Tons:	0.00834
Waste Quantity:	2
Quantity Unit:	G
Additional Code 1:	Not reported
Additional Code 2:	Not reported
Additional Code 3:	Not reported
Additional Code 4:	Not reported
Additional Code 5:	Not reported
Shipment Date:	20060523
Creation Date:	12/20/2006 18:31:22
Receipt Date:	20060531
Manifest ID:	24516330
Trans EPA ID:	CAD045226370
Trans Name:	TYREE
Trans 2 EPA ID:	Not reported
Trans 2 Name:	Not reported

EXXONMOBIL OIL CORP 12337 (Continued) **1009216603**

TSDF EPA ID:	CAD028409019
Trans Name:	CROSBY OVERTON
TSDF Alt EPA ID:	CAD028409019
TSDF Alt Name:	Not reported
Waste Code Description:	133 - Aqueous solution with 10% or more total organic residues
RCRA Code:	Not reported
Meth Code:	T01 - Treatment, Tank
Quantity Tons:	0.22935
Waste Quantity:	55
Quantity Unit:	G
Additional Code 1:	Not reported
Additional Code 2:	Not reported
Additional Code 3:	Not reported
Additional Code 4:	Not reported
Additional Code 5:	Not reported

Shipment Date:	20060408
Creation Date:	1/9/2008 10:42:31
Receipt Date:	20060410
Manifest ID:	24516207
Trans EPA ID:	CAD045226370
Trans Name:	TYREE
Trans 2 EPA ID:	Not reported
Trans 2 Name:	Not reported
TSDF EPA ID:	CAD028409019
Trans Name:	CROSBY OVERTON
TSDF Alt EPA ID:	CAD028409019
TSDF Alt Name:	Not reported
Waste Code Description:	241 - Tank bottom waste 251 Still bottoms with halogenated organics
RCRA Code:	D001
Meth Code:	T01 - Treatment, Tank
Quantity Tons:	0.04587
Waste Quantity:	11
Quantity Unit:	G
Additional Code 1:	Not reported
Additional Code 2:	Not reported
Additional Code 3:	Not reported
Additional Code 4:	Not reported
Additional Code 5:	Not reported

Shipment Date:	20060401
Creation Date:	1/9/2008 10:43:04
Receipt Date:	20060405
Manifest ID:	24515957
Trans EPA ID:	CAD045226370
Trans Name:	TYREE
Trans 2 EPA ID:	Not reported
Trans 2 Name:	Not reported
TSDF EPA ID:	CAD028409019
Trans Name:	CROSBY OVERTON
TSDF Alt EPA ID:	CAD028409019
TSDF Alt Name:	Not reported
Waste Code Description:	241 - Tank bottom waste 251 Still bottoms with halogenated organics
RCRA Code:	D001
Meth Code:	T01 - Treatment, Tank
Quantity Tons:	0.12093
Waste Quantity:	29

EXXONMOBIL OIL CORP 12337 (Continued) **1009216603**

Quantity Unit:	G
Additional Code 1:	Not reported
Additional Code 2:	Not reported
Additional Code 3:	Not reported
Additional Code 4:	Not reported
Additional Code 5:	Not reported
Shipment Date:	20060223
Creation Date:	6/22/2006 18:34:40
Receipt Date:	20060302
Manifest ID:	24515832
Trans EPA ID:	CAD045226370
Trans Name:	TYREE
Trans 2 EPA ID:	Not reported
Trans 2 Name:	Not reported
TSDF EPA ID:	CAD028409019
Trans Name:	CROSBY & OVERTON
TSDF Alt EPA ID:	CAD028409019
TSDF Alt Name:	Not reported
Waste Code Description:	241 - Tank bottom waste 251 Still bottoms with halogenated organics
RCRA Code:	D001
Meth Code:	T01 - Treatment, Tank
Quantity Tons:	0.0417
Waste Quantity:	10
Quantity Unit:	G
Additional Code 1:	Not reported
Additional Code 2:	Not reported
Additional Code 3:	Not reported
Additional Code 4:	Not reported
Additional Code 5:	Not reported

G52 **MOBIL OIL CORP SS 11MJA** **SWEEPS UST** **S101583528**
WSW **1000 W VALLEY BLVD** **CA FID UST** **N/A**
1/8-1/4 **ALHAMBRA, CA 91803**
0.213 mi.
1125 ft. **Site 11 of 13 in cluster G**

Relative:
Higher

Actual:
437 ft.

SWEEPS UST:

Name:	MOBIL OIL CORP SS 11MJA
Address:	1000 W VALLEY BLVD
City:	ALHAMBRA
Status:	Active
Comp Number:	9425
Number:	1
Board Of Equalization:	44-000400
Referral Date:	01-28-92
Action Date:	01-28-92
Created Date:	06-30-89
Owner Tank Id:	1
SWRCB Tank Id:	19-000-009425-000001
Tank Status:	A
Capacity:	12000
Active Date:	01-28-92
Tank Use:	M.V. FUEL
STG:	P
Content:	REG UNLEADED
Number Of Tanks:	3

MOBIL OIL CORP SS 11MJA (Continued) **S101583528**

Name: MOBIL OIL CORP SS 11MJA
Address: 1000 W VALLEY BLVD
City: ALHAMBRA
Status: Active
Comp Number: 9425
Number: 1
Board Of Equalization: 44-000400
Referral Date: 01-28-92
Action Date: 01-28-92
Created Date: 06-30-89
Owner Tank Id: 2
SWRCB Tank Id: 19-000-009425-000002
Tank Status: A
Capacity: 10000
Active Date: 01-28-92
Tank Use: M.V. FUEL
STG: P
Content: REG UNLEADED
Number Of Tanks: Not reported

Name: MOBIL OIL CORP SS 11MJA
Address: 1000 W VALLEY BLVD
City: ALHAMBRA
Status: Active
Comp Number: 9425
Number: 1
Board Of Equalization: 44-000400
Referral Date: 01-28-92
Action Date: 01-28-92
Created Date: 06-30-89
Owner Tank Id: 3
SWRCB Tank Id: 19-000-009425-000003
Tank Status: A
Capacity: 10000
Active Date: 01-28-92
Tank Use: M.V. FUEL
STG: P
Content: LEADED
Number Of Tanks: Not reported

CA FID UST:
Facility ID: 19004274
Regulated By: UTNKA
Regulated ID: 00039843
Cortese Code: Not reported
SIC Code: Not reported
Facility Phone: 8187201203
Mail To: Not reported
Mailing Address: 3800 W ALAMEDA AVE
Mailing Address 2: Not reported
Mailing City,St,Zip: ALHAMBRA 91803
Contact: Not reported
Contact Phone: Not reported
DUNs Number: Not reported
NPDES Number: Not reported
EPA ID: Not reported
Comments: Not reported

MOBIL OIL CORP SS 11MJA (Continued) **S101583528**

Status: Active

G53 **CIRCLE K STORES INC. SITE #2211264** **UST** **U004357600**
WSW **1000 W VALLEY BLVD** **N/A**
1/8-1/4 **ALHAMBRA, CA 91803**
0.213 mi.
1125 ft. **Site 12 of 13 in cluster G**

Relative: **Higher**

Actual: **437 ft.**

UST:

Name:	CIRCLE K STORES INC. SITE #2211264
Address:	1000 W VALLEY BLVD
City,State,Zip:	ALHAMBRA, CA 91803
Facility ID:	LACoFA0027042
Permitting Agency:	Los Angeles County Fire Department
CERSID:	10206994
Latitude:	34.07784
Longitude:	-118.13391
Owner type:	Not reported
Facility type:	Not reported
Num of inuse ust:	Not reported
Num of closed ust:	Not reported
Num of oos ust:	Not reported
Epa region:	Not reported
Tribal lands:	Not reported
Tank owner name:	Not reported
Tank owner mailing address:	Not reported
Tank owner mailing city:	Not reported
Tank owner mailing zip:	Not reported
Tank owner mailing state:	Not reported
Tank operator name:	Not reported
Tank operator mailing address:	Not reported
Tank operator mailing city:	Not reported
Tank operator mailing zip:	Not reported
Tank operator mailing state:	Not reported
Tankidnumber:	Not reported
Tank status:	Not reported
Tank configuration:	Not reported
Tank closure date:	Not reported
Tank installation date:	Not reported
Tank num of compartments:	Not reported
Tank contents:	Not reported
Tank capacity gallons:	Not reported
Tank type:	Not reported
Tank pc construction:	Not reported
Tank pwpiping construction:	Not reported
Tank piping type:	Not reported
Tank piping construction:	Not reported
Tank sacrificial anode:	Not reported
Tank cp impressed current:	Not reported
Tank cp shutoff:	Not reported
Tank alarms:	Not reported
Tank ball float:	Not reported
Tank spill bucket:	Not reported

I54 **JAY PARKER** **RCRA NonGen / NLR** **1026044628**
NNE **1010 S 5TH ST** **CAC003050953**
1/8-1/4 **ALHAMBRA, CA 91801**
0.221 mi.
1168 ft. **Site 1 of 2 in cluster I**

Relative: **Higher**
Actual: **434 ft.**

RCRA Listings:

Date Form Received by Agency:	20200114
Handler Name:	Jay Parker
Handler Address:	1010 S 5TH ST
Handler City,State,Zip:	ALHAMBRA, CA 91801
EPA ID:	CAC003050953
Contact Name:	JAY PARKER
Contact Address:	1010 S 5TH ST
Contact City,State,Zip:	ALHAMBRA, CA 91801
Contact Telephone:	626-117-8181
Contact Fax:	Not reported
Contact Email:	JAY_PARKER1@AOL.COM
Contact Title:	Not reported
EPA Region:	09
Land Type:	Not reported
Federal Waste Generator Description:	Not a generator, verified
Non-Notifier:	Not reported
Biennial Report Cycle:	Not reported
Accessibility:	Not reported
Active Site Indicator:	Not reported
State District Owner:	Not reported
State District:	Not reported
Mailing Address:	1010 S 5TH ST
Mailing City,State,Zip:	ALHAMBRA, CA 91801
Owner Name:	Jay Parker
Owner Type:	Other
Operator Name:	Jay Parker
Operator Type:	Other
Short-Term Generator Activity:	No
Importer Activity:	No
Mixed Waste Generator:	No
Transporter Activity:	No
Transfer Facility Activity:	No
Recycler Activity with Storage:	No
Small Quantity On-Site Burner Exemption:	No
Smelting Melting and Refining Furnace Exemption:	No
Underground Injection Control:	No
Off-Site Waste Receipt:	No
Universal Waste Indicator:	No
Universal Waste Destination Facility:	No
Federal Universal Waste:	No
Active Site State-Reg Handler:	---
Federal Facility Indicator:	Not reported
Hazardous Secondary Material Indicator:	N
Sub-Part K Indicator:	Not reported
2018 GPRA Permit Baseline:	Not on the Baseline
2018 GPRA Renewals Baseline:	Not on the Baseline
202 GPRA Corrective Action Baseline:	No
Subject to Corrective Action Universe:	No
Non-TSDFs Where RCRA CA has Been Imposed Universe:	No
Corrective Action Priority Ranking:	No NCAPS ranking
Environmental Control Indicator:	No
Institutional Control Indicator:	No

JAY PARKER (Continued) **1026044628**

Human Exposure Controls Indicator:	N/A
Groundwater Controls Indicator:	N/A
Significant Non-Complier Universe:	No
Unaddressed Significant Non-Complier Universe:	No
Addressed Significant Non-Complier Universe:	No
Significant Non-Complier With a Compliance Schedule Universe:	No
Financial Assurance Required:	Not reported
Handler Date of Last Change:	20200210
Recognized Trader-Importer:	No
Recognized Trader-Exporter:	No
Importer of Spent Lead Acid Batteries:	No
Exporter of Spent Lead Acid Batteries:	No
Recycler Activity Without Storage:	No
Manifest Broker:	No
Sub-Part P Indicator:	No

Handler - Owner Operator:

Owner/Operator Indicator:	Owner
Owner/Operator Name: JAY PARKER	
Legal Status:	Other
Date Became Current:	Not reported
Date Ended Current:	Not reported
Owner/Operator Address:	1010 S 5TH ST
Owner/Operator City,State,Zip:	ALHAMBRA, CA 91801
Owner/Operator Telephone:	626-117-8181
Owner/Operator Telephone Ext:	Not reported
Owner/Operator Fax:	Not reported
Owner/Operator Email:	Not reported

Owner/Operator Indicator:	Operator
Owner/Operator Name: JAY PARKER	
Legal Status:	Other
Date Became Current:	Not reported
Date Ended Current:	Not reported
Owner/Operator Address:	1010 S 5TH ST
Owner/Operator City,State,Zip:	ALHAMBRA, CA 91801
Owner/Operator Telephone:	626-117-8181
Owner/Operator Telephone Ext:	Not reported
Owner/Operator Fax:	Not reported
Owner/Operator Email:	Not reported

Historic Generators:

Receive Date:	20200114
Handler Name: JAY PARKER	
Federal Waste Generator Description:	Not a generator, verified
State District Owner:	Not reported
Large Quantity Handler of Universal Waste:	No
Recognized Trader Importer:	No
Recognized Trader Exporter:	No
Spent Lead Acid Battery Importer:	No
Spent Lead Acid Battery Exporter:	No
Current Record:	Yes
Non Storage Recycler Activity:	Not reported
Electronic Manifest Broker:	Not reported

JAY PARKER (Continued) **1026044628**

List of NAICS Codes and Descriptions:
NAICS Code: 56299
NAICS Description: ALL OTHER WASTE MANAGEMENT SERVICES

Facility Has Received Notices of Violations:
Violations: No Violations Found

Evaluation Action Summary:
Evaluations: No Evaluations Found

G55 **POPEYE'S CHICKEN & BISCUITS** **WIP** **S106485052**
WSW **1013 W VALLEY BLVD** **N/A**
1/8-1/4 **ALHAMBRA, CA 91801**
0.222 mi.
1174 ft. **Site 13 of 13 in cluster G**

Relative:
Higher

Actual:
438 ft.

WIP:
Name: POPEYE'S CHICKEN & BISCUITS
Address: 1013 W Valley Blvd
City,State,Zip: ALHAMBRA, CA 91801
Region: 4
File Number: 115.0165
File Status: Active
Staff: CCHARMLE
Facility Suite: Not reported

I56 **STEFAN KESLACY** **RCRA NonGen / NLR** **1026720219**
NE **1113 S 4TH ST** **CAC003108912**
1/8-1/4 **ALHAMBRA, CA 91801**
0.237 mi.
1253 ft. **Site 2 of 2 in cluster I**

Relative:
Higher

Actual:
433 ft.

RCRA Listings:

Date Form Received by Agency:	20210308
Handler Name:	Stefan Keslacy
Handler Address:	1113 S 4TH ST
Handler City,State,Zip:	ALHAMBRA, CA 91801
EPA ID:	CAC003108912
Contact Name:	STEFAN KESLACY
Contact Address:	1113 S 4TH ST
Contact City,State,Zip:	ALHAMBRA, CA 91801
Contact Telephone:	315-350-1004
Contact Fax:	Not reported
Contact Email:	SKESLACY@GMAIL.COM
Contact Title:	Not reported
EPA Region:	09
Land Type:	Not reported
Federal Waste Generator Description:	Not a generator, verified
Non-Notifier:	Not reported
Biennial Report Cycle:	Not reported
Accessibility:	Not reported
Active Site Indicator:	Not reported
State District Owner:	Not reported
State District:	Not reported

STEFAN KESLACY (Continued) **1026720219**

Mailing Address:	1113 S 4TH ST
Mailing City,State,Zip:	ALHAMBRA, CA 91801
Owner Name:	Stefan Keslacy
Owner Type:	Other
Operator Name:	Stefan Keslacy
Operator Type:	Other
Short-Term Generator Activity:	No
Importer Activity:	No
Mixed Waste Generator:	No
Transporter Activity:	No
Transfer Facility Activity:	No
Recycler Activity with Storage:	No
Small Quantity On-Site Burner Exemption:	No
Smelting Melting and Refining Furnace Exemption:	No
Underground Injection Control:	No
Off-Site Waste Receipt:	No
Universal Waste Indicator:	No
Universal Waste Destination Facility:	No
Federal Universal Waste:	No
Active Site State-Reg Handler:	---
Federal Facility Indicator:	Not reported
Hazardous Secondary Material Indicator:	N
Sub-Part K Indicator:	Not reported
2018 GPRA Permit Baseline:	Not on the Baseline
2018 GPRA Renewals Baseline:	Not on the Baseline
202 GPRA Corrective Action Baseline:	No
Subject to Corrective Action Universe:	No
Non-TSDFs Where RCRA CA has Been Imposed Universe:	No
Corrective Action Priority Ranking:	No NCAPS ranking
Environmental Control Indicator:	No
Institutional Control Indicator:	No
Human Exposure Controls Indicator:	N/A
Groundwater Controls Indicator:	N/A
Significant Non-Complier Universe:	No
Unaddressed Significant Non-Complier Universe:	No
Addressed Significant Non-Complier Universe:	No
Significant Non-Complier With a Compliance Schedule Universe:	No
Financial Assurance Required:	Not reported
Handler Date of Last Change:	20210312
Recognized Trader-Importer:	No
Recognized Trader-Exporter:	No
Importer of Spent Lead Acid Batteries:	No
Exporter of Spent Lead Acid Batteries:	No
Recycler Activity Without Storage:	No
Manifest Broker:	No
Sub-Part P Indicator:	No

Handler - Owner Operator:

Owner/Operator Indicator:	Owner
Owner/Operator Name: STEFAN KESLACY	
Legal Status:	Other
Date Became Current:	Not reported
Date Ended Current:	Not reported
Owner/Operator Address:	1113 S 4TH ST
Owner/Operator City,State,Zip:	ALHAMBRA, CA 91801
Owner/Operator Telephone:	315-350-1004

STEFAN KESLACY (Continued) **1026720219**

Owner/Operator Telephone Ext: Not reported
Owner/Operator Fax: Not reported
Owner/Operator Email: Not reported

Owner/Operator Indicator: Operator
Owner/Operator Name: STEFAN KESLACY
Legal Status: Other
Date Became Current: Not reported
Date Ended Current: Not reported
Owner/Operator Address: 1113 S 4TH ST
Owner/Operator City,State,Zip: ALHAMBRA, CA 91801
Owner/Operator Telephone: 315-350-1004
Owner/Operator Telephone Ext: Not reported
Owner/Operator Fax: Not reported
Owner/Operator Email: Not reported

Historic Generators:
Receive Date: 20210308
Handler Name: STEFAN KESLACY
Federal Waste Generator Description: Not a generator, verified
State District Owner: Not reported
Large Quantity Handler of Universal Waste: No
Recognized Trader Importer: No
Recognized Trader Exporter: No
Spent Lead Acid Battery Importer: No
Spent Lead Acid Battery Exporter: No
Current Record: Yes
Non Storage Recycler Activity: No
Electronic Manifest Broker: No

List of NAICS Codes and Descriptions:
NAICS Code: 56299
NAICS Description: ALL OTHER WASTE MANAGEMENT SERVICES

Facility Has Received Notices of Violations:
Violations: No Violations Found

Evaluation Action Summary:
Evaluations: No Evaluations Found

---

57 West 1/4-1/2 0.255 mi. 1346 ft.

AL-SAL OIL COMPANY #34
1201 ATLANTIC BLVD S
ALHAMBRA, CA 91803

LUST Cortese HIST CORTESE CERS **S102423797 N/A**

Relative: Higher

Actual: 442 ft.

LUST:
Name: AL-SAL OIL COMPANY #34
Address: 1201 ATLANTIC BLVD S
City,State,Zip: ALHAMBRA, CA 91803
Lead Agency: LOS ANGELES RWQCB (REGION 4)
Case Type: LUST Cleanup Site
Geo Track: http://geotracker.waterboards.ca.gov/profile_report.asp?global_id=T0603704966
Global Id: T0603704966
Latitude: 34.079197

AL-SAL OIL COMPANY #34 (Continued) **S102423797**

Longitude:	-118.134857
Status:	Completed - Case Closed
Status Date:	09/17/1996
Case Worker:	YR
RB Case Number:	R-10818
Local Agency:	LOS ANGELES COUNTY
File Location:	Not reported
Local Case Number:	Not reported
Potential Media Affect:	Soil
Potential Contaminants of Concern:	Aviation
EPA Region:	9
Coordinate Source:	Google Geocode
Cuf Case:	YES
Quantity Released Gallons:	Not reported
Begin Date:	10/24/1995
Leak Reported Date:	10/24/1995
How Discovered:	Not reported
How Discovered Description:	Not reported
Discharge Source:	Not reported
Discharge Cause:	Not reported
Stop Method:	Not reported
Stop Description:	Not reported
No Further Action Date:	09/17/1996
CA Water Watershed Name:	Los Angeles River - Raymond - Pasadena (412.31)
Dwr Groundwater Subbasin Name:	San Gabriel Valley (4-013)
Disadvantaged Community:	Not reported
CA Enviroscreen 3 Score:	71-75%
CA Enviroscreen 4 Score:	75-80%
Military DOD Site:	No
Facility Project Subtype:	Not reported
RWQCB Region:	LOS ANGELES RWQCB (REGION 4)
Site History:	Not reported

LUST:

Global Id:	T0603704966
Contact Type:	Local Agency Caseworker
Contact Name:	JOHN AWUJO
Organization Name:	LOS ANGELES COUNTY
Address:	900 S FREMONT AVE
City:	ALHAMBRA
Email:	jawujo@dpw.lacounty.gov
Phone Number:	6264583507

Global Id:	T0603704966
Contact Type:	Regional Board Caseworker - Primary Caseworker
Contact Name:	YUE RONG
Organization Name:	LOS ANGELES RWQCB (REGION 4)
Address:	320 W. 4TH ST., SUITE 200
City:	Los Angeles
Email:	yrong@waterboards.ca.gov
Phone Number:	Not reported

LUST:

Global Id:	T0603704966
Action Type:	ENFORCEMENT
Date:	09/17/1996
Action:	Closure/No Further Action Letter

AL-SAL OIL COMPANY #34 (Continued) **S102423797**

Global Id: T0603704966
Action Type: Other
Date: 10/24/1995
Action: Leak Reported

LUST:
Global Id: T0603704966
Status: Open - Case Begin Date
Status Date: 10/24/1995

Global Id: T0603704966
Status: Completed - Case Closed
Status Date: 09/17/1996

LUST REG 4:
Region: 4
Regional Board: 04
County: Los Angeles
Facility Id: R-10818
Status: Case Closed
Substance: 1
Substance Quantity: Not reported
Local Case No: Not reported
Case Type: Soil
Abatement Method Used at the Site: Not reported
Global ID: T0603704966
W Global ID: Not reported
Staff: UNK
Local Agency: 19000
Cross Street: VALLEY BLVD
Enforcement Type: Not reported
Date Leak Discovered: Not reported
Date Leak First Reported: 10/24/1995
Date Leak Record Entered: 5/3/1996
Date Confirmation Began: Not reported
Date Leak Stopped: Not reported
Date Case Last Changed on Database: 10/9/1996
Date the Case was Closed: 9/17/1996
How Leak Discovered: Not reported
How Leak Stopped: Not reported
Cause of Leak: Not reported
Leak Source: Not reported
Operator: Not reported
Water System: Not reported
Well Name: Not reported
Approx. Dist To Production Well (ft): 1519.57322231391624004159775 57
Source of Cleanup Funding: Not reported
Preliminary Site Assessment Workplan Submitted: Not reported
Preliminary Site Assessment Began: Not reported
Pollution Characterization Began: Not reported
Remediation Plan Submitted: Not reported
Remedial Action Underway: Not reported
Post Remedial Action Monitoring Began: Not reported
Enforcement Action Date: Not reported
Historical Max MTBE Date: Not reported

AL-SAL OIL COMPANY #34 (Continued) **S102423797**

Hist Max MTBE Conc in Groundwater: Not reported
Hist Max MTBE Conc in Soil: Not reported
Significant Interim Remedial Action Taken: Not reported
GW Qualifier: Not reported
Soil Qualifier: Not reported
Organization: Not reported
Owner Contact: Not reported
Responsible Party: AL-SAL OIL COMPANY
RP Address: 3410 E. FOOTHILL BLVD., PASADENA CA 91107
Program: LUST
Lat/Long: 34.079316 / -1
Local Agency Staff: Not reported
Beneficial Use: Not reported
Priority: Not reported
Cleanup Fund Id: Not reported
Suspended: Not reported
Assigned Name: Not reported
Summary: 10/09/96 VAPOR WELL ABANDONMENT

CORTESE:
Name: AL-SAL OIL COMPANY #34
Address: 1201 ATLANTIC BLVD S
City,State,Zip: ALHAMBRA, CA 91803
Region: CORTESE
Envirostor Id: Not reported
Global ID: T0603704966
Site/Facility Type: LUST CLEANUP SITE
Cleanup Status: COMPLETED - CASE CLOSED
Status Date: Not reported
Site Code: Not reported
Latitude: Not reported
Longitude: Not reported
Owner: Not reported
Enf Type: Not reported
Swat R: Not reported
Flag: active
Order No: Not reported
Waste Discharge System No: Not reported
Effective Date: Not reported
Region 2: Not reported
WID Id: Not reported
Solid Waste Id No: Not reported
Waste Management Uit Name: Not reported
File Name: Active Open

HIST CORTESE:
edr_fname: AL-SAL OIL COMPANY #34
edr_fadd1: 1201 ATLANTIC
City,State,Zip: ALHAMBRA, CA 91803
Region: CORTESE
Facility County Code: 19
Reg By: LTNKA
Reg Id: R-10818

CERS:
Name: AL-SAL OIL COMPANY #34

AL-SAL OIL COMPANY #34 (Continued) **S102423797**

Address:	1201 ATLANTIC BLVD S
City,State,Zip:	ALHAMBRA, CA 91803
Site ID:	632749
CERS ID:	T0603704966
CERS Description:	Leaking Underground Storage Tank Cleanup Site

Affiliation:

Affiliation Type Desc:	Local Agency Caseworker
Entity Name:	JOHN AWUJO - LOS ANGELES COUNTY
Entity Title:	Not reported
Affiliation Address:	900 S FREMONT AVE
Affiliation City:	ALHAMBRA
Affiliation State:	CA
Affiliation Country:	Not reported
Affiliation Zip:	Not reported
Affiliation Phone:	6264583507,

Affiliation Type Desc:	Regional Board Caseworker
Entity Name:	YUE RONG - LOS ANGELES RWQCB (REGION 4)
Entity Title:	Not reported
Affiliation Address:	320 W. 4TH ST., SUITE 200
Affiliation City:	Los Angeles
Affiliation State:	CA
Affiliation Country:	Not reported
Affiliation Zip:	Not reported
Affiliation Phone:	,

J58 **TONY'S MUFFLERS AND RADIATORS** **CPS-SLIC** **S104295373**
WSW **1200 W. VALLEY** **LOS ANGELES CO. HMS** **N/A**
1/4-1/2 **ALHAMBRA, CA 91803** **WIP**
0.347 mi.
1834 ft. **Site 1 of 2 in cluster J**

Relative:
Higher

Actual:
438 ft.

CPS-SLIC:

Name:	TONY'S MUFFLERS AND RADIATORS
Address:	1200 W. VALLEY
City,State,Zip:	ALHAMBRA, CA 91803
Region:	STATE
Facility Status:	**Open - Site Assessment**
Status Date:	05/04/2023
Global Id:	SL603799522
Lead Agency:	Not reported
Lead Agency Case Number:	Not reported
Latitude:	34.0775491582358
Longitude:	-118.137629057956
Case Type:	Cleanup Program Site
Case Worker:	Not reported
Local Agency:	Not reported
RB Case Number:	Not reported
File Location:	Regional Board
Potential Media Affected:	Aquifer used for drinking water supply, Indoor Air, Soil, Soil Vapor, Under Investigation
Potential Contaminants of Concern:	Tetrachloroethylene (PCE), Trichloroethylene (TCE), Gasoline
EPA Region:	9
Coordinate Source:	Google Map Move
Cuf Case:	NO
Quantity Released Gallons:	Not reported

TONY'S MUFFLERS AND RADIATORS (Continued) **S104295373**

Begin Date:	04/01/2001
Leak Reported Date:	01/02/1965
How Discovered:	Not reported
How Discovered Description:	Not reported
Discharge Source:	Not reported
Discharge Cause:	Not reported
Stop Method:	Not reported
Stop Description:	Not reported
No Further Action Date:	Not reported
CA Water Watershed Name:	Los Angeles River - Raymond - Pasadena (412.31)
Dwr Groundwater Subbasin Name:	San Gabriel Valley (4-013)
Disadvantaged Community:	Not reported
CA Enviroscreen 3 Score:	66-70%
CA Enviroscreen 4 Score:	70-75%
Military DOD Site:	No
Facility Project Subtype:	Not reported
RWQCB Region:	LOS ANGELES RWQCB (REGION 4)
Site History:	Tony s Mufflers and Radiators 1200 W. Valley Boulevard, Alhambra WIP & SLIC Case #115.0417 American International Bank 1220 W Valley Blvd, Alhambra WIP Case #115.0240 Gulf Oil Corp 1222 W Valley Blvd, Alhambra WIP Case #115.0314 Alhambra Motors Inc. 1306 W Valley Blvd, Alhambra WIP Case #115.0231

Click here to access the California GeoTracker records for this facility:

LOS ANGELES CO. HMS:

Name:	REALTY BANCORP
Address:	1200 W VALLEY BLVD
City,State,Zip:	ALHAMBRA, CA 91803
Region:	LA
Permit Category:	T
Facility Id:	020854-029560
Facility Type:	0
Facility Status:	Removed
Area:	3I
Permit Number:	000265450
Permit Status:	Removed

WIP:

Name:	TONY'S MUFFLERS AND RADIATORS
Address:	1200 W Valley
City,State,Zip:	ALHAMBRA, CA 91803
Region:	4
File Number:	115.0417
File Status:	**Backlog**
Staff:	CCHARMLE
Facility Suite:	Not reported

J59 **AMERICAN INTERNATIONAL BANK** **LUST** **S100720069**
WSW **1220 VALLEY BLVD W** **SWEEPS UST** **N/A**
1/4-1/2 **ALHAMBRA, CA 91803** **Cortese**
0.353 mi. **HIST CORTESE**
1866 ft. **Site 2 of 2 in cluster J** **LOS ANGELES CO. HMS**
WIP
Relative: **CERS**
Higher

Actual: **439 ft.**

LUST:

Name:	AMERICAN INTERNATIONAL BANK
Address:	1220 VALLEY BLVD W
City,State,Zip:	ALHAMBRA, CA 91803
Lead Agency:	LOS ANGELES COUNTY
Case Type:	LUST Cleanup Site
Geo Track:	http://geotracker.waterboards.ca.gov/profile_report.asp?global_id=T0603704079
Global Id:	T0603704079
Latitude:	34.0777516
Longitude:	-118.1364248
Status:	Completed - Case Closed
Status Date:	01/12/1993
Case Worker:	JOA
RB Case Number:	I-13607
Local Agency:	LOS ANGELES COUNTY
File Location:	Not reported
Local Case Number:	Not reported
Potential Media Affect:	Soil
Potential Contaminants of Concern:	Gasoline
EPA Region:	9
Coordinate Source:	Google Geocode
Cuf Case:	NO
Quantity Released Gallons:	Not reported
Begin Date:	08/12/1987
Leak Reported Date:	08/01/1990
How Discovered:	Not reported
How Discovered Description:	Not reported
Discharge Source:	Other
Discharge Cause:	Unknown
Stop Method:	Not reported
Stop Description:	Not reported
No Further Action Date:	01/12/1993
CA Water Watershed Name:	Los Angeles River - Raymond - Pasadena (412.31)
Dwr Groundwater Subbasin Name:	San Gabriel Valley (4-013)
Disadvantaged Community:	Not reported
CA Enviroscreen 3 Score:	81-85%
CA Enviroscreen 4 Score:	70-75%
Military DOD Site:	No
Facility Project Subtype:	Not reported
RWQCB Region:	LOS ANGELES RWQCB (REGION 4)
Site History:	Not reported

LUST:

Global Id:	T0603704079
Contact Type:	Local Agency Caseworker - Primary Caseworker
Contact Name:	JOHN AWUJO
Organization Name:	LOS ANGELES COUNTY
Address:	900 S FREMONT AVE
City:	ALHAMBRA
Email:	jawujo@dpw.lacounty.gov
Phone Number:	6264583507

AMERICAN INTERNATIONAL BANK (Continued) **S100720069**

Global Id: T0603704079
Contact Type: Regional Board Caseworker
Contact Name: YUE RONG
Organization Name: LOS ANGELES RWQCB (REGION 4)
Address: 320 W. 4TH ST., SUITE 200
City: Los Angeles
Email: yrong@waterboards.ca.gov
Phone Number: Not reported

LUST:
Global Id: T0603704079
Action Type: Other
Date: 08/01/1990
Action: Leak Reported

LUST:
Global Id: T0603704079
Status: Open - Case Begin Date
Status Date: 08/12/1987

Global Id: T0603704079
Status: Open - Site Assessment
Status Date: 08/12/1987

Global Id: T0603704079
Status: Open - Site Assessment
Status Date: 09/14/1987

Global Id: T0603704079
Status: Open - Remediation
Status Date: 08/01/1990

Global Id: T0603704079
Status: Completed - Case Closed
Status Date: 01/12/1993

LUST REG 4:
Region: 4
Regional Board: 04
County: Los Angeles
Facility Id: I-13607
Status: Case Closed
Substance: Gasoline
Substance Quantity: Not reported
Local Case No: Not reported
Case Type: Soil
Abatement Method Used at the Site: Excavate and Dispose
Global ID: T0603704079
W Global ID: Not reported
Staff: UNK
Local Agency: 19000
Cross Street: Not reported
Enforcement Type: 222
Date Leak Discovered: Not reported
Date Leak First Reported: 8/1/1990

AMERICAN INTERNATIONAL BANK (Continued) **S100720069**

Date Leak Record Entered: 8/14/1992
Date Confirmation Began: Not reported
Date Leak Stopped: Not reported
Date Case Last Changed on Database: 6/30/1992
Date the Case was Closed: 1/12/1993
How Leak Discovered: Not reported
How Leak Stopped: Not reported
Cause of Leak: UNK
Leak Source: UNK
Operator: Not reported
Water System: Not reported
Well Name: Not reported
Approx. Dist To Production Well (ft): 2308.971831064013837810047411
Source of Cleanup Funding: UNK
Preliminary Site Assessment Workplan Submitted: 8/12/1987
Preliminary Site Assessment Began: 9/14/1987
Pollution Characterization Began: Not reported
Remediation Plan Submitted: Not reported
Remedial Action Underway: 8/1/1990
Post Remedial Action Monitoring Began: Not reported
Enforcement Action Date: 1/1/1965
Historical Max MTBE Date: Not reported
Hist Max MTBE Conc in Groundwater: Not reported
Hist Max MTBE Conc in Soil: Not reported
Significant Interim Remedial Action Taken: Not reported
GW Qualifier: Not reported
Soil Qualifier: Not reported
Organization: Not reported
Owner Contact: Not reported
Responsible Party: AMERICAN INT'L BANK
RP Address: ONE WILSHIRE BLVD., LOS ANGELES, 90017
Program: LUST
Lat/Long: 34.077596 / -1
Local Agency Staff: Not reported
Beneficial Use: Not reported
Priority: Not reported
Cleanup Fund Id: Not reported
Suspended: Not reported
Assigned Name: Not reported
Summary: OLD CASE #082692-01

SWEEPS UST:
Name: ALHAMBRA MOTORS INC
Address: 1220 W VALLEY BLVD
City: ALHAMBRA
Status: Active
Comp Number: 13607
Number: 9
Board Of Equalization: Not reported
Referral Date: 06-30-89
Action Date: Not reported
Created Date: 06-30-89
Owner Tank Id: Not reported
SWRCB Tank Id: Not reported
Tank Status: Not reported
Capacity: Not reported
Active Date: Not reported

AMERICAN INTERNATIONAL BANK (Continued) **S100720069**

Tank Use: Not reported
STG: Not reported
Content: Not reported
Number Of Tanks: Not reported

CORTESE:
Name: AMERICAN INTERNATIONAL BANK
Address: 1220 VALLEY BLVD W
City,State,Zip: ALHAMBRA, CA 91803
Region: CORTESE
Envirostor Id: Not reported
Global ID: T0603704079
Site/Facility Type: LUST CLEANUP SITE
Cleanup Status: COMPLETED - CASE CLOSED
Status Date: Not reported
Site Code: Not reported
Latitude: Not reported
Longitude: Not reported
Owner: Not reported
Enf Type: Not reported
Swat R: Not reported
Flag: active
Order No: Not reported
Waste Discharge System No: Not reported
Effective Date: Not reported
Region 2: Not reported
WID Id: Not reported
Solid Waste Id No: Not reported
Waste Management Uit Name: Not reported
File Name: Active Open

HIST CORTESE:
edr_fname: AMERICAN INTERNATIONAL BA
edr_fadd1: 1220 VALLEY
City,State,Zip: ALHAMBRA, CA 91803
Region: CORTESE
Facility County Code: 19
Reg By: LTNKA
Reg Id: I-13607

LOS ANGELES CO. HMS:
Name: ALHAMBRA MOTORS(015053-015970)
Address: 1220 W VALLEY BLVD
City,State,Zip: ALHAMBRA, CA 91803
Region: LA
Permit Category: Not reported
Facility Id: 013283-013607
Facility Type: Not reported
Facility Status: Removed
Area: 3I
Permit Number: Not reported
Permit Status: Not reported

WIP:
Name: AMERICAN INTERNATIONAL BANK

AMERICAN INTERNATIONAL BANK (Continued) **S100720069**

Address: 1220 W Valley Blvd
City,State,Zip: ALHAMBRA, CA 91803
Region: 4
File Number: 115.0240
File Status: Backlog
Staff: CCHARMLE
Facility Suite: Not reported

CERS:
Name: AMERICAN INTERNATIONAL BANK
Address: 1220 VALLEY BLVD W
City,State,Zip: ALHAMBRA, CA 91803
Site ID: 633723
CERS ID: T0603704079
CERS Description: Leaking Underground Storage Tank Cleanup Site

Affiliation:
Affiliation Type Desc: Local Agency Caseworker
Entity Name: JOHN AWUJO - LOS ANGELES COUNTY
Entity Title: Not reported
Affiliation Address: 900 S FREMONT AVE
Affiliation City: ALHAMBRA
Affiliation State: CA
Affiliation Country: Not reported
Affiliation Zip: Not reported
Affiliation Phone: 6264583507,

Affiliation Type Desc: Regional Board Caseworker
Entity Name: YUE RONG - LOS ANGELES RWQCB (REGION 4)
Entity Title: Not reported
Affiliation Address: 320 W. 4TH ST., SUITE 200
Affiliation City: Los Angeles
Affiliation State: CA
Affiliation Country: Not reported
Affiliation Zip: Not reported
Affiliation Phone: ,

K60 **SHELL #204-0108-0708** **LUST** **S102436969**
East **1401 GARFIELD AVE S** **Cortese** **N/A**
1/4-1/2 **ALHAMBRA, CA 91801** **HIST CORTESE**
0.355 mi. **CERS**
1872 ft. **Site 1 of 2 in cluster K**

Relative: LUST:
Lower
Actual: Name: SHELL #204-0108-0708
418 ft. Address: 1401 GARFIELD AVE S
City,State,Zip: ALHAMBRA, CA 91801
Lead Agency: LOS ANGELES RWQCB (REGION 4)
Case Type: LUST Cleanup Site
Geo Track: http://geotracker.waterboards.ca.gov/profile_report.asp?global_id=T0603703332
Global Id: T0603703332
Latitude: 34.078254
Longitude: -118.123294
Status: Completed - Case Closed
Status Date: 03/09/2001
Case Worker: JFL
RB Case Number: I-09006

SHELL #204-0108-0708 (Continued) **S102436969**

Local Agency:	LOS ANGELES COUNTY
File Location:	Not reported
Local Case Number:	Not reported
Potential Media Affect:	Soil
Potential Contaminants of Concern:	Gasoline
EPA Region:	9
Coordinate Source:	Google Geocode
Cuf Case:	YES
Quantity Released Gallons:	Not reported
Begin Date:	11/06/1987
Leak Reported Date:	08/05/1988
How Discovered:	Tank Closure
How Discovered Description:	Not reported
Discharge Source:	Other
Discharge Cause:	Unknown
Stop Method:	Not reported
Stop Description:	Not reported
No Further Action Date:	03/09/2001
CA Water Watershed Name:	Los Angeles River - Raymond - Pasadena (412.31)
Dwr Groundwater Subbasin Name:	San Gabriel Valley (4-013)
Disadvantaged Community:	Not reported
CA Enviroscreen 3 Score:	86-90%
CA Enviroscreen 4 Score:	65-70%
Military DOD Site:	No
Facility Project Subtype:	Not reported
RWQCB Region:	LOS ANGELES RWQCB (REGION 4)
Site History:	Not reported

LUST:

Global Id:	T0603703332
Contact Type:	Regional Board Caseworker - Primary Caseworker
Contact Name:	JOE F. LUERA
Organization Name:	LOS ANGELES RWQCB (REGION 4)
Address:	320 W. 4TH STREET, SUITE 200
City:	LOS ANGELES
Email:	joe.luera@waterboards.ca.gov
Phone Number:	Not reported

Global Id:	T0603703332
Contact Type:	Local Agency Caseworker
Contact Name:	JOHN AWUJO
Organization Name:	LOS ANGELES COUNTY
Address:	900 S FREMONT AVE
City:	ALHAMBRA
Email:	jawujo@dpw.lacounty.gov
Phone Number:	6264583507

LUST:

Global Id:	T0603703332
Action Type:	ENFORCEMENT
Date:	03/09/2001
Action:	Closure/No Further Action Letter

Global Id:	T0603703332
Action Type:	Other
Date:	12/08/1987
Action:	Leak Discovery

SHELL #204-0108-0708 (Continued) **S102436969**

Global Id: T0603703332
Action Type: Other
Date: 08/05/1988
Action: Leak Reported

Global Id: T0603703332
Action Type: Other
Date: 12/08/1987
Action: Leak Stopped

LUST:
Global Id: T0603703332
Status: Open - Case Begin Date
Status Date: 11/06/1987

Global Id: T0603703332
Status: Open - Site Assessment
Status Date: 11/06/1987

Global Id: T0603703332
Status: Open - Site Assessment
Status Date: 06/11/1991

Global Id: T0603703332
Status: Open - Remediation
Status Date: 10/22/1996

Global Id: T0603703332
Status: Completed - Case Closed
Status Date: 03/09/2001

LUST REG 4:
Region: 4
Regional Board: 04
County: Los Angeles
Facility Id: I-09006
Status: Case Closed
Substance: Gasoline
Substance Quantity: Not reported
Local Case No: Not reported
Case Type: Soil
Abatement Method Used at the Site: Excavate and Dispose
Global ID: T0603703332
W Global ID: Not reported
Staff: JFL
Local Agency: 19000
Cross Street: VALLEY BLVD
Enforcement Type: Not reported
Date Leak Discovered: 12/8/1987
Date Leak First Reported: 8/5/1988
Date Leak Record Entered: 2/9/1990
Date Confirmation Began: Not reported
Date Leak Stopped: 12/8/1987
Date Case Last Changed on Database: 10/26/2000
Date the Case was Closed: 3/9/2001

SHELL #204-0108-0708 (Continued) **S102436969**

How Leak Discovered: Tank Closure
How Leak Stopped: Not reported
Cause of Leak: UNK
Leak Source: UNK
Operator: Not reported
Water System: Not reported
Well Name: Not reported
Approx. Dist To Production Well (ft): 2609.033987948864848248837844 6
Source of Cleanup Funding: UNK
Preliminary Site Assessment Workplan Submitted: Not reported
Preliminary Site Assessment Began: 11/6/1987
Pollution Characterization Began: 6/11/1991
Remediation Plan Submitted: 10/22/1996
Remedial Action Underway: Not reported
Post Remedial Action Monitoring Began: Not reported
Enforcement Action Date: Not reported
Historical Max MTBE Date: Not reported
Hist Max MTBE Conc in Groundwater: Not reported
Hist Max MTBE Conc in Soil: 5
Significant Interim Remedial Action Taken: Yes
GW Qualifier: Not reported
Soil Qualifier: <
Organization: Not reported
Owner Contact: Not reported
Responsible Party: EQUIVA SERVICES LLC
RP Address: P.O. BOX 6249, CARSON, CA 90810-1039
Program: LUST
Lat/Long: 34.0785149 / -1
Local Agency Staff: Not reported
Beneficial Use: Not reported
Priority: LOP/HIGH - ADMINISTRATIVE (CLOSURE/SB2004/ENFORCEMENT)
Cleanup Fund Id: Not reported
Suspended: Not reported
Assigned Name: Not reported
Summary: VES BEING DESIGNED BY RP, DEPTH TO GW UNKNOWN, WELL 2891C 3000' NE, 3 USTS IN PLACE, 6 USTS REMOVED; 7/15/99 2ND QTR GW MON RPT 1999; 10/26/00 STATUS OF PHASE II SITE ASSESSMENT RPT

CORTESE:
Name: SHELL #204-0108-0708
Address: 1401 GARFIELD AVE S
City,State,Zip: ALHAMBRA, CA 91801
Region: CORTESE
Envirostor Id: Not reported
Global ID: T0603703332
Site/Facility Type: LUST CLEANUP SITE
Cleanup Status: COMPLETED - CASE CLOSED
Status Date: Not reported
Site Code: Not reported
Latitude: Not reported
Longitude: Not reported
Owner: Not reported
Enf Type: Not reported
Swat R: Not reported
Flag: active
Order No: Not reported
Waste Discharge System No: Not reported

SHELL #204-0108-0708 (Continued) **S102436969**

Effective Date: Not reported
Region 2: Not reported
WID Id: Not reported
Solid Waste Id No: Not reported
Waste Management Uit Name: Not reported
File Name: Active Open

HIST CORTESE:
edr_fname: SHELL #204-0108-0708
edr_fadd1: 1401 GARFIELD
City,State,Zip: ALHAMBRA, CA 91802
Region: CORTESE
Facility County Code: 19
Reg By: LTNKA
Reg Id: I-09006

CERS:
Name: SHELL #204-0108-0708
Address: 1401 GARFIELD AVE S
City,State,Zip: ALHAMBRA, CA 91801
Site ID: 684741
CERS ID: T0603703332
CERS Description: Leaking Underground Storage Tank Cleanup Site

Affiliation:
Affiliation Type Desc: Local Agency Caseworker
Entity Name: JOHN AWUJO - LOS ANGELES COUNTY
Entity Title: Not reported
Affiliation Address: 900 S FREMONT AVE
Affiliation City: ALHAMBRA
Affiliation State: CA
Affiliation Country: Not reported
Affiliation Zip: Not reported
Affiliation Phone: 6264583507,

Affiliation Type Desc: Regional Board Caseworker
Entity Name: JOE F. LUERA - LOS ANGELES RWQCB (REGION 4)
Entity Title: Not reported
Affiliation Address: 320 W. 4TH STREET, SUITE 200
Affiliation City: LOS ANGELES
Affiliation State: CA
Affiliation Country: Not reported
Affiliation Zip: Not reported
Affiliation Phone: ,

K61 **SHELL** **LUST** **S105126413**
East **2 VALLEY BLVD W** **N/A**
1/4-1/2 **ALHAMBRA, CA 91801**
0.366 mi.
1935 ft. **Site 2 of 2 in cluster K**

Relative: LUST REG 4:
Lower Region: 4
Actual: Regional Board: 04
420 ft. County: Los Angeles
Facility Id: 918010016

SHELL (Continued) **S105126413**

Status:	Leak being confirmed	
Substance:	Gasoline	
Substance Quantity:	Not reported	
Local Case No:	Not reported	
Case Type:	Soil	
Abatement Method Used at the Site:		Excavate and Dispose
Global ID:	T0603702646	
W Global ID:	Not reported	
Staff:	UNK	
Local Agency:	19000	
Cross Street:	GARFIELD	
Enforcement Type:	Not reported	
Date Leak Discovered:	Not reported	
Date Leak First Reported:		1/19/1988
Date Leak Record Entered:	6/14/1988	
Date Confirmation Began:	6/14/1988	
Date Leak Stopped:	Not reported	
Date Case Last Changed on Database:		6/14/1988
Date the Case was Closed:		Not reported
How Leak Discovered:	Not reported	
How Leak Stopped:	Not reported	
Cause of Leak:	Not reported	
Leak Source:	Not reported	
Operator:	Not reported	
Water System:	Not reported	
Well Name:	Not reported	
Approx. Dist To Production Well (ft):		2601.772545300745957228744909 1
Source of Cleanup Funding:		Not reported
Preliminary Site Assessment Workplan Submitted:		Not reported
Preliminary Site Assessment Began:		Not reported
Pollution Characterization Began:		Not reported
Remediation Plan Submitted:		Not reported
Remedial Action Underway:		Not reported
Post Remedial Action Monitoring Began:		Not reported
Enforcement Action Date:		Not reported
Historical Max MTBE Date:		Not reported
Hist Max MTBE Conc in Groundwater:		Not reported
Hist Max MTBE Conc in Soil:		Not reported
Significant Interim Remedial Action Taken:		Yes
GW Qualifier:	Not reported	
Soil Qualifier:	Not reported	
Organization:	Not reported	
Owner Contact:	Not reported	
Responsible Party:	BLANK RP	
RP Address:	Not reported	
Program:	LUST	
Lat/Long:	34.0784299 / -1	
Local Agency Staff:	Not reported	
Beneficial Use:	Not reported	
Priority:	Not reported	
Cleanup Fund Id:	Not reported	
Suspended:	Not reported	
Assigned Name:	Not reported	
Summary:	Not reported	

62
WSW
1/4-1/2
0.438 mi.
2315 ft.

ALHAMBRA MOTORS INC.
1306 VALLEY BLVD W
ALHAMBRA, CA 91803

LUST
Cortese
HIST CORTESE
CERS

S101295520
N/A

Relative:
Higher

Actual:
440 ft.

LUST:

Name:	ALHAMBRA MOTORS INC.
Address:	1306 VALLEY BLVD W
City,State,Zip:	ALHAMBRA, CA 91803
Lead Agency:	LOS ANGELES COUNTY
Case Type:	LUST Cleanup Site
Geo Track:	http://geotracker.waterboards.ca.gov/profile_report.asp?global_id=T0603705271
Global Id:	T0603705271
Latitude:	34.0776641
Longitude:	-118.1376894
Status:	Completed - Case Closed
Status Date:	01/12/1993
Case Worker:	JOA
RB Case Number:	R-15970
Local Agency:	LOS ANGELES COUNTY
File Location:	Not reported
Local Case Number:	Not reported
Potential Media Affect:	Soil
Potential Contaminants of Concern:	Gasoline
EPA Region:	9
Coordinate Source:	Google Geocode
Cuf Case:	YES
Quantity Released Gallons:	Not reported
Begin Date:	08/12/1987
Leak Reported Date:	08/12/1987
How Discovered:	Tank Closure
How Discovered Description:	Not reported
Discharge Source:	Not reported
Discharge Cause:	Overfill
Stop Method:	Not reported
Stop Description:	Not reported
No Further Action Date:	01/12/1993
CA Water Watershed Name:	Los Angeles River - Raymond - Pasadena (412.31)
Dwr Groundwater Subbasin Name:	San Gabriel Valley (4-013)
Disadvantaged Community:	Not reported
CA Enviroscreen 3 Score:	81-85%
CA Enviroscreen 4 Score:	70-75%
Military DOD Site:	No
Facility Project Subtype:	Not reported
RWQCB Region:	LOS ANGELES RWQCB (REGION 4)
Site History:	Not reported

LUST:

Global Id:	T0603705271
Contact Type:	Local Agency Caseworker - Primary Caseworker
Contact Name:	JOHN AWUJO
Organization Name:	LOS ANGELES COUNTY
Address:	900 S FREMONT AVE
City:	ALHAMBRA
Email:	jawujo@dpw.lacounty.gov
Phone Number:	6264583507

Global Id:	T0603705271
Contact Type:	Regional Board Caseworker

ALHAMBRA MOTORS INC. (Continued) **S101295520**

Contact Name: YUE RONG
Organization Name: LOS ANGELES RWQCB (REGION 4)
Address: 320 W. 4TH ST., SUITE 200
City: Los Angeles
Email: yrong@waterboards.ca.gov
Phone Number: Not reported

LUST:
Global Id: T0603705271
Action Type: Other
Date: 08/12/1987
Action: Leak Discovery

Global Id: T0603705271
Action Type: Other
Date: 08/12/1987
Action: Leak Reported

Global Id: T0603705271
Action Type: Other
Date: 08/12/1987
Action: Leak Stopped

LUST:
Global Id: T0603705271
Status: Open - Case Begin Date
Status Date: 08/12/1987

Global Id: T0603705271
Status: Open - Site Assessment
Status Date: 08/12/1987

Global Id: T0603705271
Status: Completed - Case Closed
Status Date: 01/12/1993

LUST REG 4:
Region: 4
Regional Board: 04
County: Los Angeles
Facility Id: R-15970
Status: Leak being confirmed
Substance: Gasoline
Substance Quantity: Not reported
Local Case No: Not reported
Case Type: Soil
Abatement Method Used at the Site: Not reported
Global ID: T0603705271
W Global ID: Not reported
Staff: UNK
Local Agency: 19000
Cross Street: CURTIS
Enforcement Type: Not reported
Date Leak Discovered: 8/12/1987
Date Leak First Reported: 8/12/1987

ALHAMBRA MOTORS INC. (Continued) **S101295520**

Date Leak Record Entered:	1/27/1988	
Date Confirmation Began:	8/12/1987	
Date Leak Stopped:	8/12/1987	
Date Case Last Changed on Database:		8/2/1988
Date the Case was Closed:		Not reported
How Leak Discovered:	Tank Closure	
How Leak Stopped:	Not reported	
Cause of Leak:	Overfill	
Leak Source:	Not reported	
Operator:	GOWDY, GORDON	
Water System:	Not reported	
Well Name:	Not reported	
Approx. Dist To Production Well (ft):		2478.56546303424095904190243 31
Source of Cleanup Funding:		Not reported
Preliminary Site Assessment Workplan Submitted:		Not reported
Preliminary Site Assessment Began:		Not reported
Pollution Characterization Began:		Not reported
Remediation Plan Submitted:		Not reported
Remedial Action Underway:		Not reported
Post Remedial Action Monitoring Began:		Not reported
Enforcement Action Date:		Not reported
Historical Max MTBE Date:		Not reported
Hist Max MTBE Conc in Groundwater:		Not reported
Hist Max MTBE Conc in Soil:		Not reported
Significant Interim Remedial Action Taken:		Not reported
GW Qualifier:	Not reported	
Soil Qualifier:	Not reported	
Organization:	Not reported	
Owner Contact:	Not reported	
Responsible Party:	GOWDY GORDON	
RP Address:	1306 W VALLEY BLVD, ALHAMBRA, CA 91803	
Program:	LUST	
Lat/Long:	34.0775241 / -1	
Local Agency Staff:	Not reported	
Beneficial Use:	Not reported	
Priority:	Not reported	
Cleanup Fund Id:	Not reported	
Suspended:	Not reported	
Assigned Name:	Not reported	
Summary:	Not reported	

CORTESE:

Name:	ALHAMBRA MOTORS INC.
Address:	1306 VALLEY BLVD W
City,State,Zip:	ALHAMBRA, CA 91803
Region:	CORTESE
Envirostor Id:	Not reported
Global ID:	T0603705271
Site/Facility Type:	LUST CLEANUP SITE
Cleanup Status:	COMPLETED - CASE CLOSED
Status Date:	Not reported
Site Code:	Not reported
Latitude:	Not reported
Longitude:	Not reported
Owner:	Not reported
Enf Type:	Not reported
Swat R:	Not reported

ALHAMBRA MOTORS INC. (Continued) **S101295520**

Flag:	active
Order No:	Not reported
Waste Discharge System No:	Not reported
Effective Date:	Not reported
Region 2:	Not reported
WID Id:	Not reported
Solid Waste Id No:	Not reported
Waste Management Uit Name:	Not reported
File Name:	Active Open

HIST CORTESE:

edr_fname:	ALHAMBRA MOTORS INC.
edr_fadd1:	1306 VALLEY
City,State,Zip:	ALHAMBRA, CA 91803
Region:	CORTESE
Facility County Code:	19
Reg By:	LTNKA
Reg Id:	R-15970

CERS:

Name:	ALHAMBRA MOTORS INC.
Address:	1306 VALLEY BLVD W
City,State,Zip:	ALHAMBRA, CA 91803
Site ID:	633195
CERS ID:	T0603705271
CERS Description:	Leaking Underground Storage Tank Cleanup Site

Affiliation:

Affiliation Type Desc:	Local Agency Caseworker
Entity Name:	JOHN AWUJO - LOS ANGELES COUNTY
Entity Title:	Not reported
Affiliation Address:	900 S FREMONT AVE
Affiliation City:	ALHAMBRA
Affiliation State:	CA
Affiliation Country:	Not reported
Affiliation Zip:	Not reported
Affiliation Phone:	6264583507,
Affiliation Type Desc:	Regional Board Caseworker
Entity Name:	YUE RONG - LOS ANGELES RWQCB (REGION 4)
Entity Title:	Not reported
Affiliation Address:	320 W. 4TH ST., SUITE 200
Affiliation City:	Los Angeles
Affiliation State:	CA
Affiliation Country:	Not reported
Affiliation Zip:	Not reported
Affiliation Phone:	,

L63 **SO CAL GAS/ALHAMBRA MGP** **RESPONSE** **S100714930**
NW **FRONT ST. AND EDITH** **ENVIROSTOR** **N/A**
1/4-1/2 **ALHAMBRA, CA 91700** **HIST Cal-Sites**
0.448 mi.
2367 ft. **Site 1 of 2 in cluster L**

Relative:
Higher

Actual:
459 ft.

RESPONSE:

Name:	SO CAL GAS/ALHAMBRA MGP
Address:	FRONT ST. AND EDITH
City,State,Zip:	ALHAMBRA, CA 91700
Facility ID:	19490229
Site Type:	State Response
Site Type Detail:	State Response ERAP
Acres:	1
National Priorities List:	NO
Cleanup Oversight Agencies:	DTSC
Lead Agency Description:	* DTSC
Project Manager:	Not reported
Supervisor:	Sayareh Amirebrahimi
Division Branch:	Cleanup Chatsworth
Site Code:	300143
Site Mgmt. Req.:	NONE SPECIFIED
Assembly:	49
Senate:	25
Special Program Status:	Designation of Single Agency
Status:	Certified
Status Date:	02/25/1998
Restricted Use:	NO
Funding:	* Unknown
Latitude:	34.08333
Longitude:	-118.1369
APN:	NONE SPECIFIED
Past Use:	MANUFACTURED GAS PLANT
Potential COC :	Polynuclear aromatic hydrocarbons (PAHs
Confirmed COC:	Polynuclear aromatic hydrocarbons (PAHs
Potential Description:	SOIL
Alias Name:	ALHAMBRA MANUFACTURED GAS PLANT
Alias Type:	Alternate Name
Alias Name:	SOUTHERN CALIFORNIA GAS
Alias Type:	Alternate Name
Alias Name:	SOUTHERN CALIFORNIA GAS COMPANY
Alias Type:	Alternate Name
Alias Name:	110033605686
Alias Type:	EPA (FRS #)
Alias Name:	300143
Alias Type:	Project Code (Site Code)
Alias Name:	19490229
Alias Type:	Envirostor ID Number

Completed Info:

Completed Area Name:	PROJECT WIDE
Completed Sub Area Name:	Not reported
Completed Document Type:	Allocation of Liability for SB 923 Sites
Completed Date:	05/30/1997
Comments:	Not reported
Completed Area Name:	PROJECT WIDE
Completed Sub Area Name:	Not reported
Completed Document Type:	Preliminary Endangerment Assessment Report
Completed Date:	10/26/1995

SO CAL GAS/ALHAMBRA MGP (Continued) **S100714930**

Comments: DTSC approves PEA report.

Completed Area Name: PROJECT WIDE
Completed Sub Area Name: Not reported
Completed Document Type: Site Conferences for SB 923 Sites
Completed Date: 03/21/1996
Comments: Site conference held to outline SI requirements.

Completed Area Name: PROJECT WIDE
Completed Sub Area Name: Not reported
Completed Document Type: Certification
Completed Date: 02/25/1998
Comments: CERT -- DTSC issued a certificate of completion to the Southern California Gas Company for the Alhambra Manufactured Gas Plant Site on 2/25/98.

Completed Area Name: PROJECT WIDE
Completed Sub Area Name: Not reported
Completed Document Type: * CEQA
Completed Date: 05/30/1997
Comments: Not reported

Completed Area Name: PROJECT WIDE
Completed Sub Area Name: Not reported
Completed Document Type: ERAP Enforceable Agreements
Completed Date: 04/16/1996
Comments: Enforceable agreement was signed between DSTC and SOCALGAS to implement Chapter 6.85.

Completed Area Name: PROJECT WIDE
Completed Sub Area Name: Not reported
Completed Document Type: Standard Voluntary Agreement
Completed Date: 05/05/1994
Comments: Not reported

Completed Area Name: PROJECT WIDE
Completed Sub Area Name: Not reported
Completed Document Type: * Remedial or Removal Design
Completed Date: 07/14/1997
Comments: DES/SOIL -- Approved the Engineering Design Report for the Alhambra MGP Site. The Design provides technical specifications for the excavation and removal of contaminated soil at the site.

Completed Area Name: PROJECT WIDE
Completed Sub Area Name: Not reported
Completed Document Type: Remedial Action Plan
Completed Date: 05/30/1997
Comments: RAP -- The Remedial Action Plan was approved for the project. The project will involve the relocation of affected residents and the excavation and removal of contaminated soil. All impacted residential properties will be returned to a safe use. It is anticipated that the project will begin on July 1 and take roughly 6 months to complete. ALLOC -- The allocoation of liability was completed in con- junction with approval of the RAP. The allocation of liability apportioned 82% to the Gas Company and 18% to orphan share. The allocation of liability was mailed to the Gas Company, and affected community and the public. CEQA -- The negative declaration for the Alhambra MGP was

SO CAL GAS/ALHAMBRA MGP (Continued) **S100714930**

finalized in conjunction with approval of the remedial action plan.

Completed Area Name: PROJECT WIDE
Completed Sub Area Name: Not reported
Completed Document Type: Remedial Investigation / Feasibility Study
Completed Date: 08/23/1996
Comments: RI/FS -- The Department approved the RI/FS for the Alhambra Manufactured Gas Plant Site. The RI/FS identified wide- spread PAH and lead contamination in the surface and subsurface soils. The RI/FS characterized the lateral and vertical extent of the PAH and lead contamination at the site.

Completed Area Name: PROJECT WIDE
Completed Sub Area Name: Not reported
Completed Document Type: * Remedial Action Completion or Implementation
Completed Date: 02/11/1998
Comments: RMDL -- THE FINAL REMEDIAL ACTION REPORTS FOR THE SITE DESCRIBED IN DETAIL THE EXCAVATION AND REMOVAL ACTIVITIES THAT OCCURRED AT EACH RESIDENTIAL LOT. THE REPORT ALSO PRESENTED THE RESULTS OF THE CONFIRMATION SAMPLING AND THE STATISTICAL ANALYSIS CONDUCTED FOR EACH SITE SHOWING THAT THE ESTABLISHED CLEANUP VALUE WAS ACHIEVED.

Completed Area Name: PROJECT WIDE
Completed Sub Area Name: Not reported
Completed Document Type: Expedited Remedial Action Program Agreement
Completed Date: 12/20/1995
Comments: Not reported

Future Area Name: Not reported
Future Sub Area Name: Not reported
Future Document Type: Not reported
Future Due Date: Not reported
Schedule Area Name: Not reported
Schedule Sub Area Name: Not reported
Schedule Document Type: Not reported
Schedule Due Date: Not reported
Schedule Revised Date: Not reported

ENVIROSTOR:
Name: SO CAL GAS/ALHAMBRA MGP
Address: FRONT ST. AND EDITH
City,State,Zip: ALHAMBRA, CA 91700
Facility ID: 19490229
Status: Certified
Status Date: 02/25/1998
Site Code: 300143
Site Type: State Response
Site Type Detailed: State Response ERAP
Acres: 1
NPL: NO
Regulatory Agencies: DTSC
Lead Agency: DTSC
Program Manager: Not reported
Supervisor: Sayareh Amirebrahimi
Division Branch: Cleanup Chatsworth
Assembly: 49
Senate: 25

SO CAL GAS/ALHAMBRA MGP (Continued) **S100714930**

Special Program: Designation of Single Agency
Restricted Use: NO
Site Mgmt Req: NONE SPECIFIED
Funding: * Unknown
Latitude: 34.08333
Longitude: -118.1369
APN: NONE SPECIFIED
Past Use: MANUFACTURED GAS PLANT
Potential COC: Polynuclear aromatic hydrocarbons (PAHs
Confirmed COC: Polynuclear aromatic hydrocarbons (PAHs
Potential Description: SOIL
Alias Name: ALHAMBRA MANUFACTURED GAS PLANT
Alias Type: Alternate Name
Alias Name: SOUTHERN CALIFORNIA GAS
Alias Type: Alternate Name
Alias Name: SOUTHERN CALIFORNIA GAS COMPANY
Alias Type: Alternate Name
Alias Name: 110033605686
Alias Type: EPA (FRS #)
Alias Name: 300143
Alias Type: Project Code (Site Code)
Alias Name: 19490229
Alias Type: Envirostor ID Number

Completed Info:
Completed Area Name: PROJECT WIDE
Completed Sub Area Name: Not reported
Completed Document Type: Allocation of Liability for SB 923 Sites
Completed Date: 05/30/1997
Comments: Not reported

Completed Area Name: PROJECT WIDE
Completed Sub Area Name: Not reported
Completed Document Type: Preliminary Endangerment Assessment Report
Completed Date: 10/26/1995
Comments: DTSC approves PEA report.

Completed Area Name: PROJECT WIDE
Completed Sub Area Name: Not reported
Completed Document Type: Site Conferences for SB 923 Sites
Completed Date: 03/21/1996
Comments: Site conference held to outline SI requirements.

Completed Area Name: PROJECT WIDE
Completed Sub Area Name: Not reported
Completed Document Type: Certification
Completed Date: 02/25/1998
Comments: CERT -- DTSC issued a certificate of completion to the Southern California Gas Company for the Alhambra Manufactured Gas Plant Site on 2/25/98.

Completed Area Name: PROJECT WIDE
Completed Sub Area Name: Not reported
Completed Document Type: * CEQA
Completed Date: 05/30/1997
Comments: Not reported

Completed Area Name: PROJECT WIDE

SO CAL GAS/ALHAMBRA MGP (Continued) **S100714930**

Completed Sub Area Name: Not reported
Completed Document Type: ERAP Enforceable Agreements
Completed Date: 04/16/1996
Comments: Enforceable agreement was signed between DSTC and SOCALGAS to implement Chapter 6.85.

Completed Area Name: PROJECT WIDE
Completed Sub Area Name: Not reported
Completed Document Type: Standard Voluntary Agreement
Completed Date: 05/05/1994
Comments: Not reported

Completed Area Name: PROJECT WIDE
Completed Sub Area Name: Not reported
Completed Document Type: * Remedial or Removal Design
Completed Date: 07/14/1997
Comments: DES/SOIL -- Approved the Engineering Design Report for the Alhambra MGP Site. The Design provides technical specifications for the excavation and removal of contaminated soil at the site.

Completed Area Name: PROJECT WIDE
Completed Sub Area Name: Not reported
Completed Document Type: Remedial Action Plan
Completed Date: 05/30/1997
Comments: RAP -- The Remedial Action Plan was approved for the project. The project will involve the relocation of affected residents and the excavation and removal of contaminated soil. All impacted residential properties will be returned to a safe use. It is anticipated that the project will begin on July 1 and take roughly 6 months to complete. ALLOC -- The allocoation of liability was completed in con- junction with approval of the RAP. The allocation of liability apportioned 82% to the Gas Company and 18% to orphan share. The allocation of liability was mailed to the Gas Company, and affected community and the public. CEQA -- The negative declaration for the Alhambra MGP was finalized in conjunction with approval of the remedial action plan.

Completed Area Name: PROJECT WIDE
Completed Sub Area Name: Not reported
Completed Document Type: Remedial Investigation / Feasibility Study
Completed Date: 08/23/1996
Comments: RI/FS -- The Department approved the RI/FS for the Alhambra Manufactured Gas Plant Site. The RI/FS identified wide- spread PAH and lead contamination in the surface and subsurface soils. The RI/FS characterized the lateral and vertical extent of the PAH and lead contamination at the site.

Completed Area Name: PROJECT WIDE
Completed Sub Area Name: Not reported
Completed Document Type: * Remedial Action Completion or Implementation
Completed Date: 02/11/1998
Comments: RMDL -- THE FINAL REMEDIAL ACTION REPORTS FOR THE SITE DESCRIBED IN DETAIL THE EXCAVATION AND REMOVAL ACTIVITIES THAT OCCURRED AT EACH RESIDENTIAL LOT. THE REPORT ALSO PRESENTED THE RESULTS OF THE CONFIRMATION SAMPLING AND THE STATISTICAL ANALYSIS CONDUCTED FOR EACH SITE SHOWING THAT THE ESTABLISHED CLEANUP VALUE WAS ACHIEVED.

Completed Area Name: PROJECT WIDE

SO CAL GAS/ALHAMBRA MGP (Continued) **S100714930**

Completed Sub Area Name: Not reported
Completed Document Type: Expedited Remedial Action Program Agreement
Completed Date: 12/20/1995
Comments: Not reported

Future Area Name: Not reported
Future Sub Area Name: Not reported
Future Document Type: Not reported
Future Due Date: Not reported
Schedule Area Name: Not reported
Schedule Sub Area Name: Not reported
Schedule Document Type: Not reported
Schedule Due Date: Not reported
Schedule Revised Date: Not reported

Calsite:
Name: SO CAL GAS/ALHAMBRA MGP
Address: FRONT ST. AND EDITH
City: ALHAMBRA
Region: GLENDALE
Facility ID: 19490229
Facility Type: ERAP
Type: EXPEDITED REMEDIAL ACTION PROGRAM
Branch: CC
Branch Name: CENTRAL CALIFORNIA
File Name: Not reported
State Senate District: 02251998
Status: CERTIFIED AS HAVING BEEN REMEDIED SATISFACTORILY UNDER DTSC OVERSIGHT
Status Name: CERTIFIED
Lead Agency: DEPT OF TOXIC SUBSTANCES CONTROL
NPL: Not Listed
SIC Code: 49
SIC Name: ELECTRIC, GAS & SANITARY SERVICES
Access: Not reported
Cortese: Not reported
Hazardous Ranking Score: Not reported
Date Site Hazard Ranked: Not reported
Groundwater Contamination: Not reported
Staff Member Responsible for Site: Not reported
Supervisor Responsible for Site: Not reported
Region Water Control Board: Not reported
Region Water Control Board Name: Not reported
Lat/Long Direction: Not reported
Lat/Long (dms): 0 0 0 / 0 0 0
Lat/long Method: Not reported
Lat/Long Description: Not reported
State Assembly District Code: 49
State Senate District Code: 22
Facility ID: 19490229
Activity: ORDER
Activity Name: I/SE, IORSE, FFA, FFSRA, VCA, EA
AWP Code: WALK
Proposed Budget: 0
AWP Completion Date: Not reported
Revised Due Date: Not reported
Comments Date: 05051994
Est Person-Yrs to complete: 0

SO CAL GAS/ALHAMBRA MGP (Continued) **S100714930**

Estimated Size:	Not reported
Request to Delete Activity:	Not reported
Activity Status:	CERT
Definition of Status:	CERTIFIED
Liquids Removed (Gals):	0
Liquids Treated (Gals):	0
Action Included Capping:	Not reported
Well Decommissioned:	Not reported
Action Included Fencing:	Not reported
Removal Action Certification:	Not reported
Activity Comments:	Not reported
For Commercial Reuse:	0
For Industrial Reuse:	0
For Residential Reuse:	0
Unknown Type:	0
Facility ID:	19490229
Activity:	PEA
Activity Name:	PRELIMINARY ENDANGERMENT ASSESSMENT
AWP Code:	ERAP
Proposed Budget:	0
AWP Completion Date:	Not reported
Revised Due Date:	Not reported
Comments Date:	10261995
Est Person-Yrs to complete:	0
Estimated Size:	Not reported
Request to Delete Activity:	Not reported
Activity Status:	CERT
Definition of Status:	CERTIFIED
Liquids Removed (Gals):	0
Liquids Treated (Gals):	0
Action Included Capping:	Not reported
Well Decommissioned:	Not reported
Action Included Fencing:	Not reported
Removal Action Certification:	Not reported
Activity Comments:	Not reported
For Commercial Reuse:	0
For Industrial Reuse:	0
For Residential Reuse:	0
Unknown Type:	0
Facility ID:	19490229
Activity:	CONF
Activity Name:	SITE CONFERENCES FOR SB 923 SITES
AWP Code:	Not reported
Proposed Budget:	0
AWP Completion Date:	Not reported
Revised Due Date:	Not reported
Comments Date:	03211996
Est Person-Yrs to complete:	0
Estimated Size:	Not reported
Request to Delete Activity:	Not reported
Activity Status:	CERT
Definition of Status:	CERTIFIED
Liquids Removed (Gals):	0
Liquids Treated (Gals):	0
Action Included Capping:	Not reported
Well Decommissioned:	Not reported
Action Included Fencing:	Not reported

SO CAL GAS/ALHAMBRA MGP (Continued) **S100714930**

Removal Action Certification:	Not reported
Activity Comments:	Not reported
For Commercial Reuse:	0
For Industrial Reuse:	0
For Residential Reuse:	0
Unknown Type:	0
Facility ID:	19490229
Activity:	ORDER
Activity Name:	I/SE, IORSE, FFA, FFSRA, VCA, EA
AWP Code:	ERAP
Proposed Budget:	0
AWP Completion Date:	Not reported
Revised Due Date:	Not reported
Comments Date:	04161996
Est Person-Yrs to complete:	0
Estimated Size:	Not reported
Request to Delete Activity:	Not reported
Activity Status:	CERT
Definition of Status:	CERTIFIED
Liquids Removed (Gals):	0
Liquids Treated (Gals):	0
Action Included Capping:	Not reported
Well Decommissioned:	Not reported
Action Included Fencing:	Not reported
Removal Action Certification:	Not reported
Activity Comments:	Not reported
For Commercial Reuse:	0
For Industrial Reuse:	0
For Residential Reuse:	0
Unknown Type:	0
Facility ID:	19490229
Activity:	PRP
Activity Name:	POTENTIAL RESPONSIBLE PARTY SEARCH
AWP Code:	PRPS
Proposed Budget:	0
AWP Completion Date:	Not reported
Revised Due Date:	Not reported
Comments Date:	10011995
Est Person-Yrs to complete:	0
Estimated Size:	Not reported
Request to Delete Activity:	Not reported
Activity Status:	CERT
Definition of Status:	CERTIFIED
Liquids Removed (Gals):	0
Liquids Treated (Gals):	0
Action Included Capping:	Not reported
Well Decommissioned:	Not reported
Action Included Fencing:	Not reported
Removal Action Certification:	Not reported
Activity Comments:	Not reported
For Commercial Reuse:	0
For Industrial Reuse:	0
For Residential Reuse:	0
Unknown Type:	0
Facility ID:	19490229
Activity:	RIFS
Activity Name:	REMEDIAL INVESTIGATION / FEASIBILITY STUDY

SO CAL GAS/ALHAMBRA MGP (Continued) **S100714930**

AWP Code:	Not reported
Proposed Budget:	0
AWP Completion Date:	Not reported
Revised Due Date:	Not reported
Comments Date:	08231996
Est Person-Yrs to complete:	0
Estimated Size:	Not reported
Request to Delete Activity:	Not reported
Activity Status:	CERT
Definition of Status:	CERTIFIED
Liquids Removed (Gals):	0
Liquids Treated (Gals):	0
Action Included Capping:	Not reported
Well Decommissioned:	Not reported
Action Included Fencing:	Not reported
Removal Action Certification:	Not reported
Activity Comments:	Not reported
For Commercial Reuse:	0
For Industrial Reuse:	0
For Residential Reuse:	0
Unknown Type:	0
Facility ID:	19490229
Activity:	RAP
Activity Name:	REMEDIAL ACTION PLAN / RECORD OF DECISION
AWP Code:	Not reported
Proposed Budget:	0
AWP Completion Date:	Not reported
Revised Due Date:	Not reported
Comments Date:	05301997
Est Person-Yrs to complete:	0
Estimated Size:	Not reported
Request to Delete Activity:	Not reported
Activity Status:	CERT
Definition of Status:	CERTIFIED
Liquids Removed (Gals):	0
Liquids Treated (Gals):	0
Action Included Capping:	Not reported
Well Decommissioned:	Not reported
Action Included Fencing:	Not reported
Removal Action Certification:	Not reported
Activity Comments:	Not reported
For Commercial Reuse:	0
For Industrial Reuse:	0
For Residential Reuse:	0
Unknown Type:	0
Facility ID:	19490229
Activity:	ALLOC
Activity Name:	ALLOCATION OF LIABILITY FOR SB 923 SITES
AWP Code:	Not reported
Proposed Budget:	0
AWP Completion Date:	Not reported
Revised Due Date:	Not reported
Comments Date:	05301997
Est Person-Yrs to complete:	0
Estimated Size:	Not reported
Request to Delete Activity:	Not reported
Activity Status:	CERT

SO CAL GAS/ALHAMBRA MGP (Continued) **S100714930**

Definition of Status:	CERTIFIED
Liquids Removed (Gals):	0
Liquids Treated (Gals):	0
Action Included Capping:	Not reported
Well Decommissioned:	Not reported
Action Included Fencing:	Not reported
Removal Action Certification:	Not reported
Activity Comments:	Not reported
For Commercial Reuse:	0
For Industrial Reuse:	0
For Residential Reuse:	0
Unknown Type:	0
Facility ID:	19490229
Activity:	CEQA
Activity Name:	CEQA INCLUDING NEGATIVE DECS
AWP Code:	Not reported
Proposed Budget:	0
AWP Completion Date:	Not reported
Revised Due Date:	Not reported
Comments Date:	05301997
Est Person-Yrs to complete:	0
Estimated Size:	Not reported
Request to Delete Activity:	Not reported
Activity Status:	CERT
Definition of Status:	CERTIFIED
Liquids Removed (Gals):	0
Liquids Treated (Gals):	0
Action Included Capping:	Not reported
Well Decommissioned:	Not reported
Action Included Fencing:	Not reported
Removal Action Certification:	Not reported
Activity Comments:	Not reported
For Commercial Reuse:	0
For Industrial Reuse:	0
For Residential Reuse:	0
Unknown Type:	0
Facility ID:	19490229
Activity:	DES
Activity Name:	DESIGN
AWP Code:	SOIL
Proposed Budget:	0
AWP Completion Date:	Not reported
Revised Due Date:	Not reported
Comments Date:	07141997
Est Person-Yrs to complete:	0
Estimated Size:	Not reported
Request to Delete Activity:	Not reported
Activity Status:	CERT
Definition of Status:	CERTIFIED
Liquids Removed (Gals):	0
Liquids Treated (Gals):	0
Action Included Capping:	Not reported
Well Decommissioned:	Not reported
Action Included Fencing:	Not reported
Removal Action Certification:	Not reported
Activity Comments:	Not reported
For Commercial Reuse:	0

SO CAL GAS/ALHAMBRA MGP (Continued) **S100714930**

For Industrial Reuse:	0
For Residential Reuse:	0
Unknown Type:	0
Facility ID:	19490229
Activity:	CERT
Activity Name:	CERTIFICATION
AWP Code:	Not reported
Proposed Budget:	0
AWP Completion Date:	Not reported
Revised Due Date:	Not reported
Comments Date:	02251998
Est Person-Yrs to complete:	0
Estimated Size:	Not reported
Request to Delete Activity:	Not reported
Activity Status:	CERT
Definition of Status:	CERTIFIED
Liquids Removed (Gals):	5300
Liquids Treated (Gals):	5300
Action Included Capping:	Not reported
Well Decommissioned:	Not reported
Action Included Fencing:	Not reported
Removal Action Certification:	N
Activity Comments:	5,300 CUBIC YARDS OF CONTAMINATED SOIL WAS EXCAVATED FROM THE ALHAMBRAMANUFACTURED GAS PLANT SITE AND TRANSPORTED TO A THERMAL DESORPTIONUNIT FOR TREATMENT.
For Commercial Reuse:	0
For Industrial Reuse:	0
For Residential Reuse:	0
Unknown Type:	0
Facility ID:	19490229
Activity:	RMDL
Activity Name:	REMEDIAL ACTION (RAP REQUIRED)
AWP Code:	Not reported
Proposed Budget:	0
AWP Completion Date:	Not reported
Revised Due Date:	Not reported
Comments Date:	02111998
Est Person-Yrs to complete:	0
Estimated Size:	Not reported
Request to Delete Activity:	Not reported
Activity Status:	CERT
Definition of Status:	CERTIFIED
Liquids Removed (Gals):	5700
Liquids Treated (Gals):	0
Action Included Capping:	Not reported
Well Decommissioned:	Not reported
Action Included Fencing:	Not reported
Removal Action Certification:	N
Activity Comments:	Not reported
For Commercial Reuse:	0
For Industrial Reuse:	0
For Residential Reuse:	0
Unknown Type:	0
Alternate Address:	FRONT ST. AND CURTIS
Alternate City,St,Zip:	ALHAMBRA, CA 91700
Alternate Address:	FRONT ST. AND EDITH
Alternate City,St,Zip:	ALHAMBRA, CA 91700

SO CAL GAS/ALHAMBRA MGP (Continued) **S100714930**

Background Info:	A 2.4 acre former, early 1900's, manufactured gas plant site that was shut down in 1913. The site is currently occupied by 19 single family residences and one duplex At this time no conclusions can be drawn about potential risks present at the site. Actions are currently being planned and scheduled.
Comments Date:	10261995
Comments:	DTSC approves PEA report.
Comments Date:	11291995
Comments:	The site is selected by the Site Designation Committee
Comments Date:	11291995
Comments:	to participate in the ERAP program.
Comments Date:	10011995
Comments:	liability.
Comments Date:	02111998
Comments:	RMDL -- THE FINAL REMEDIAL ACTION REPORTS FOR THE SITE
Comments Date:	02111998
Comments:	DESCRIBED IN DETAIL THE EXCAVATION AND REMOVAL ACTIVITIES
Comments Date:	02111998
Comments:	THAT OCCURRED AT EACH RESIDENTIAL LOT. THE REPORT ALSO
Comments Date:	02111998
Comments:	PRESENTED THE RESULTS OF THE CONFIRMATION SAMPLING AND THE
Comments Date:	02111998
Comments:	STATISTICAL ANALYSIS CONDUCTED FOR EACH SITE SHOWING THAT
Comments Date:	02111998
Comments:	THE ESTABLISHED CLEANUP VALUE WAS ACHIEVED.
Comments Date:	02251998
Comments:	CERT -- DTSC issued a certificate of completion to the Southern
Comments Date:	02251998
Comments:	California Gas Company for the Alhambra Manufactured Gas Plant
Comments Date:	02251998
Comments:	Site on 2/25/98.
Comments Date:	03211996
Comments:	Site conference held to outline SI requirements.
Comments Date:	04161996
Comments:	Enforceable agreement was signed between DSTC and SOCALGAS
Comments Date:	04161996
Comments:	to implement Chapter 6.85.
Comments Date:	05301997
Comments:	RAP -- The Remedial Action Plan was approved for the project.
Comments Date:	05301997
Comments:	The project will involve the relocation of affected residents
Comments Date:	05301997
Comments:	and the excavation and removal of contaminated soil. All
Comments Date:	05301997
Comments:	impacted residential properties will be returned to a safe
Comments Date:	05301997
Comments:	use. It is anticipated that the project will begin on July 1
Comments Date:	05301997
Comments:	and take roughly 6 months to complete.
Comments Date:	05301997
Comments:	ALLOC -- The allocoation of liability was completed in con-
Comments Date:	05301997
Comments:	junction with approval of the RAP. The allocation of liability
Comments Date:	05301997
Comments:	apportioned 82% to the Gas Company and 18% to orphan share.
Comments Date:	05301997

SO CAL GAS/ALHAMBRA MGP (Continued) **S100714930**

Comments:	The allocation of liability was mailed to the Gas Company, and
Comments Date:	05301997
Comments:	affected community and the public.
Comments Date:	05301997
Comments:	CEQA -- The negative declaration for the Alhambra MGP was
Comments Date:	05301997
Comments:	finalized in conjunction with approval of the remedial action
Comments Date:	05301997
Comments:	plan.
Comments Date:	07141997
Comments:	DES/SOIL -- Approved the Engineering Design Report for the
Comments Date:	07141997
Comments:	Alhambra MGP Site. The Design provides technical specifications
Comments Date:	07141997
Comments:	for the excavation and removal of contaminated soil at the
Comments Date:	07141997
Comments:	site.
Comments Date:	08011995
Comments:	The Gas Company contact ERAP about conducting a PEA to
Comments Date:	08011995
Comments:	meet eligibility criteria for Program.
Comments Date:	08231996
Comments:	RI/FS -- The Department approved the RI/FS for the Alhambra
Comments Date:	08231996
Comments:	Manufactured Gas Plant Site. The RI/FS identified wide-
Comments Date:	08231996
Comments:	spread PAH and lead contamination in the surface and
Comments Date:	08231996
Comments:	subsurface soils. The RI/FS characterized the lateral
Comments Date:	08231996
Comments:	and vertical extent of the PAH and lead contamination
Comments Date:	08231996
Comments:	at the site.
Comments Date:	09221995
Comments:	The Gas Company submits a Notice of Intent.
Comments Date:	10011995
Comments:	PRP: A potentially responsible party search (PRP) was
Comments Date:	10011995
Comments:	conducted to identify additional PRPs that would need to
Comments Date:	10011995
Comments:	be invited to the site conference. The PRP search is also
Comments Date:	10011995
Comments:	necessary to assist DTSC with its appoortionment of
ID Name:	CALSTARS CODE
ID Value:	300143
Alternate Name:	ALHAMBRA MANUFACTURED GAS PLANT
Alternate Name:	SO CAL GAS/ALHAMBRA MGP
Alternate Name:	SOUTHERN CALIFORNIA GAS COMPANY
Alternate Name:	SOUTHERN CALIFORNIA GAS
Alternate Name:	Not reported
Special Programs Code:	Not reported
Special Programs Name:	Not reported

L64 **SO CAL GAS/ALHAMBRA MGP** **EDR MGP** **1008407653**
NW **FRONT ST. AND EDITH** **N/A**
1/4-1/2 **ALHAMBRA, CA 91700**
0.448 mi.
2367 ft. **Site 2 of 2 in cluster L**

Relative: **Higher**
Actual: **459 ft.**

EDR MGP:

A 2.4 acre former, early 1900's, manufactured gas plant site that was shut down in 1913

M65 **ANNE LAI** **HIST CORTESE** **S105023624**
East **105 VALLEY** **N/A**
1/4-1/2 **EL HAMBRA, CA 91801**
0.448 mi.
2368 ft. **Site 1 of 3 in cluster M**

Relative: **Lower**
Actual: **421 ft.**

HIST CORTESE:

edr_fname:	ANNE LAI
edr_fadd1:	105 VALLEY
City,State,Zip:	EL HAMBRA, CA 91801
Region:	CORTESE
Facility County Code:	19
Reg By:	LTNKA
Reg Id:	I-09704

M66 **ANNE LAI** **CPS-SLIC** **U001570880**
East **105 E. VALLEY BLVD.** **HIST UST** **N/A**
1/4-1/2 **ALHAMBRA, CA 91801** **CERS**
0.449 mi.
2370 ft. **Site 2 of 3 in cluster M**

Relative: **Lower**
Actual: **421 ft.**

CPS-SLIC:

Name:	ANNE LAI
Address:	105 E. VALLEY BLVD.
City,State,Zip:	ALHAMBRA, CA 91801
Region:	STATE
Facility Status:	**Completed - Case Closed**
Status Date:	09/21/2006
Global Id:	SL603799354
Lead Agency:	LOS ANGELES RWQCB (REGION 4)
Lead Agency Case Number:	Not reported
Latitude:	34.078612
Longitude:	-118.120973
Case Type:	Cleanup Program Site
Case Worker:	CMC
Local Agency:	Not reported
RB Case Number:	115.0246
File Location:	Not reported
Potential Media Affected:	Aquifer used for drinking water supply
Potential Contaminants of Concern:	Not reported
EPA Region:	9
Coordinate Source:	Not reported
Cuf Case:	NO
Quantity Released Gallons:	Not reported
Begin Date:	04/01/2001
Leak Reported Date:	01/02/1965
How Discovered:	Not reported
How Discovered Description:	Not reported
Discharge Source:	Not reported

ANNE LAI (Continued) **U001570880**

Discharge Cause:	Not reported
Stop Method:	Not reported
Stop Description:	Not reported
No Further Action Date:	09/21/2006
CA Water Watershed Name:	Los Angeles River - Raymond - Pasadena (412.31)
Dwr Groundwater Subbasin Name:	San Gabriel Valley (4-013)
Disadvantaged Community:	Not reported
CA Enviroscreen 3 Score:	86-90%
CA Enviroscreen 4 Score:	65-70%
Military DOD Site:	No
Facility Project Subtype:	Not reported
RWQCB Region:	LOS ANGELES RWQCB (REGION 4)
Site History:	Not reported

Click here to access the California GeoTracker records for this facility:

HIST UST:

Name:	ARCO
Address:	105 E VALLEY
City,State,Zip:	ALHAMBRA, CA 91821
File Number:	00026527
URL:	https://documents.geotracker.waterboards.ca.gov/ustpdfs/pdf/00026527.pdf
Region:	STATE
Facility ID:	00000050993
Facility Type:	Gas Station
Other Type:	Not reported
Contact Name:	MORRIS ABDELMALEK (LESSEE)
Telephone:	6192911000
Owner Name:	ARMOUR OIL COMPANY
Owner Address:	3500 ESTUDILLO ST.
Owner City,St,Zip:	SAN DIEGO, CA 92110
Total Tanks:	0004
Tank Num:	001
Container Num:	91-1
Year Installed:	Not reported
Tank Capacity:	00012000
Tank Used for:	PRODUCT
Type of Fuel:	REGULAR
Container Construction Thickness:	Not reported
Leak Detection:	Stock Inventor
Tank Num:	002
Container Num:	91-2
Year Installed:	Not reported
Tank Capacity:	00001000
Tank Used for:	PRODUCT
Type of Fuel:	UNLEADED
Container Construction Thickness:	Not reported
Leak Detection:	Stock Inventor
Tank Num:	003
Container Num:	91-3
Year Installed:	Not reported
Tank Capacity:	00012000
Tank Used for:	PRODUCT
Type of Fuel:	UNLEADED

ANNE LAI (Continued) **U001570880**

Container Construction Thickness: Not reported
Leak Detection: Stock Inventor

Tank Num: 004
Container Num: 91-4
Year Installed: Not reported
Tank Capacity: 00010000
Tank Used for: PRODUCT
Type of Fuel: DIESEL
Container Construction Thickness: Not reported
Leak Detection: Stock Inventor

Click here for Geo Tracker PDF:

CERS:
Name: ANNE LAI
Address: 105 E. VALLEY BLVD.
City,State,Zip: ALHAMBRA, CA 91801
Site ID: 634116
CERS ID: SL603799354
CERS Description: Cleanup Program Site

Affiliation:
Affiliation Type Desc: Regional Board Caseworker
Entity Name: CURT M. CHARMLEY - LOS ANGELES RWQCB (REGION 4)
Entity Title: Not reported
Affiliation Address: 320 W. 4TH ST., SUITE 200
Affiliation City: LOS ANGELES
Affiliation State: CA
Affiliation Country: Not reported
Affiliation Zip: Not reported
Affiliation Phone: ,

M67 **ANNE LAI** **LUST** **S102424023**
East **105 VALLEY BLVD E** **Cortese** **N/A**
1/4-1/2 **ALHAMBRA, CA 91803** **CERS**
0.449 mi.
2370 ft. **Site 3 of 3 in cluster M**

Relative: **Lower**
Actual: **421 ft.**

LUST:
Name: ANNE LAI
Address: 105 VALLEY BLVD E
City,State,Zip: ALHAMBRA, CA 91803
Lead Agency: LOS ANGELES RWQCB (REGION 4)
Case Type: LUST Cleanup Site
Geo Track: http://geotracker.waterboards.ca.gov/profile_report.asp?global_id=T0603703476
Global Id: T0603703476
Latitude: 34.0787349
Longitude: -118.1218192
Status: Completed - Case Closed
Status Date: 07/25/1996
Case Worker: YR
RB Case Number: I-09704
Local Agency: LOS ANGELES COUNTY
File Location: Not reported
Local Case Number: Not reported
Potential Media Affect: Soil

ANNE LAI (Continued) **S102424023**

Potential Contaminants of Concern:	Gasoline
EPA Region:	9
Coordinate Source:	* Historical Geocode - Exact Address Match
Cuf Case:	YES
Quantity Released Gallons:	Not reported
Begin Date:	04/09/1991
Leak Reported Date:	01/06/1992
How Discovered:	Tank Closure
How Discovered Description:	Not reported
Discharge Source:	Other
Discharge Cause:	Unknown
Stop Method:	Not reported
Stop Description:	Not reported
No Further Action Date:	07/25/1996
CA Water Watershed Name:	Los Angeles River - Raymond - Pasadena (412.31)
Dwr Groundwater Subbasin Name:	San Gabriel Valley (4-013)
Disadvantaged Community:	Not reported
CA Enviroscreen 3 Score:	71-75%
CA Enviroscreen 4 Score:	75-80%
Military DOD Site:	No
Facility Project Subtype:	Not reported
RWQCB Region:	LOS ANGELES RWQCB (REGION 4)
Site History:	Not reported

LUST:

Global Id:	T0603703476
Contact Type:	Local Agency Caseworker
Contact Name:	JOHN AWUJO
Organization Name:	LOS ANGELES COUNTY
Address:	900 S FREMONT AVE
City:	ALHAMBRA
Email:	jawujo@dpw.lacounty.gov
Phone Number:	6264583507

Global Id:	T0603703476
Contact Type:	Regional Board Caseworker - Primary Caseworker
Contact Name:	YUE RONG
Organization Name:	LOS ANGELES RWQCB (REGION 4)
Address:	320 W. 4TH ST., SUITE 200
City:	Los Angeles
Email:	yrong@waterboards.ca.gov
Phone Number:	Not reported

LUST:

Global Id:	T0603703476
Action Type:	Other
Date:	04/09/1991
Action:	Leak Discovery

Global Id:	T0603703476
Action Type:	ENFORCEMENT
Date:	07/25/1996
Action:	Closure/No Further Action Letter

Global Id:	T0603703476
Action Type:	Other
Date:	01/06/1992

ANNE LAI (Continued) **S102424023**

Action: Leak Reported

LUST:
Global Id: T0603703476
Status: Open - Case Begin Date
Status Date: 04/09/1991

Global Id: T0603703476
Status: Open - Site Assessment
Status Date: 04/10/1991

Global Id: T0603703476
Status: Open - Site Assessment
Status Date: 06/06/1991

Global Id: T0603703476
Status: Open - Verification Monitoring
Status Date: 12/21/1995

Global Id: T0603703476
Status: Completed - Case Closed
Status Date: 07/25/1996

LUST REG 4:
Region: 4
Regional Board: 04
County: Los Angeles
Facility Id: I-09704
Status: Case Closed
Substance: Gasoline
Substance Quantity: Not reported
Local Case No: Not reported
Case Type: Soil
Abatement Method Used at the Site: Not reported
Global ID: T0603703476
W Global ID: Not reported
Staff: UNK
Local Agency: 19000
Cross Street: STONEMAN
Enforcement Type: Not reported
Date Leak Discovered: 4/9/1991
Date Leak First Reported: 1/6/1992
Date Leak Record Entered: 3/14/1992
Date Confirmation Began: Not reported
Date Leak Stopped: Not reported
Date Case Last Changed on Database: 1/15/1996
Date the Case was Closed: 7/25/1996
How Leak Discovered: Tank Closure
How Leak Stopped: Not reported
Cause of Leak: UNK
Leak Source: UNK
Operator: Not reported
Water System: Not reported
Well Name: Not reported
Approx. Dist To Production Well (ft): 2286.55087196323869889148977 29

ANNE LAI (Continued) **S102424023**

Source of Cleanup Funding:	UNK
Preliminary Site Assessment Workplan Submitted:	4/10/1991
Preliminary Site Assessment Began:	6/6/1991
Pollution Characterization Began:	Not reported
Remediation Plan Submitted:	Not reported
Remedial Action Underway:	Not reported
Post Remedial Action Monitoring Began:	12/21/1995
Enforcement Action Date:	Not reported
Historical Max MTBE Date:	Not reported
Hist Max MTBE Conc in Groundwater:	Not reported
Hist Max MTBE Conc in Soil:	Not reported
Significant Interim Remedial Action Taken:	Not reported
GW Qualifier:	Not reported
Soil Qualifier:	Not reported
Organization:	Not reported
Owner Contact:	Not reported
Responsible Party:	MS. ANNEL LAI
RP Address:	1643 HASTING HEIGHTS LN, PASADENA, CA 91107
Program:	LUST
Lat/Long:	34.0787349 / -1
Local Agency Staff:	Not reported
Beneficial Use:	Not reported
Priority:	Not reported
Cleanup Fund Id:	Not reported
Suspended:	Not reported
Assigned Name:	Not reported
Summary:	UNDER REVIEW FOR CLOSURE.

CORTESE:

Name:	ANNE LAI
Address:	105 VALLEY BLVD E
City,State,Zip:	ALHAMBRA, CA 91803
Region:	CORTESE
Envirostor Id:	Not reported
Global ID:	T0603703476
Site/Facility Type:	LUST CLEANUP SITE
Cleanup Status:	COMPLETED - CASE CLOSED
Status Date:	Not reported
Site Code:	Not reported
Latitude:	Not reported
Longitude:	Not reported
Owner:	Not reported
Enf Type:	Not reported
Swat R:	Not reported
Flag:	active
Order No:	Not reported
Waste Discharge System No:	Not reported
Effective Date:	Not reported
Region 2:	Not reported
WID Id:	Not reported
Solid Waste Id No:	Not reported
Waste Management Uit Name:	Not reported
File Name:	Active Open

CERS:

Name:	ANNE LAI

ANNE LAI (Continued) **S102424023**

Address: 105 VALLEY BLVD E
City,State,Zip: ALHAMBRA, CA 91803
Site ID: 634117
CERS ID: T0603703476
CERS Description: Leaking Underground Storage Tank Cleanup Site

Affiliation:
Affiliation Type Desc: Regional Board Caseworker
Entity Name: YUE RONG - LOS ANGELES RWQCB (REGION 4)
Entity Title: Not reported
Affiliation Address: 320 W. 4TH ST., SUITE 200
Affiliation City: Los Angeles
Affiliation State: CA
Affiliation Country: Not reported
Affiliation Zip: Not reported
Affiliation Phone: ,

Affiliation Type Desc: Local Agency Caseworker
Entity Name: JOHN AWUJO - LOS ANGELES COUNTY
Entity Title: Not reported
Affiliation Address: 900 S FREMONT AVE
Affiliation City: ALHAMBRA
Affiliation State: CA
Affiliation Country: Not reported
Affiliation Zip: Not reported
Affiliation Phone: 6264583507,

N68 **A & L AUTOMOTIVE CORPORAT** **HIST UST** **U001570819**
NE **1020 GARFIELD** **HIST CORTESE** **N/A**
1/4-1/2 **ALHAMBRA, CA 91801**
0.493 mi.
2603 ft. **Site 1 of 2 in cluster N**

Relative: **Higher**
Actual: **445 ft.**

HIST UST:
Name: A & L AUTOMOTIVE CORP.
Address: 1020 S GARFIELD AVE
City,State,Zip: ALHAMBRA, CA 91801
File Number: Not reported
URL: Not reported
Region: STATE
Facility ID: 00000004882
Facility Type: Gas Station
Other Type: Not reported
Contact Name: A. LACHBURG
Telephone: 8182823807
Owner Name: A & L AUTOMOTIVE CORP.
Owner Address: 1020 S. GARFIELD AVE
Owner City,St,Zip: ALHAMBRA, CA 91801
Total Tanks: 0006

Tank Num: 001
Container Num: 1
Year Installed: Not reported
Tank Capacity: 00007500
Tank Used for: PRODUCT
Type of Fuel: UNLEADED
Container Construction Thickness: Not reported

A & L AUTOMOTIVE CORPORAT (Continued) **U001570819**

Leak Detection: Stock Inventor

Tank Num: 002
Container Num: 2
Year Installed: Not reported
Tank Capacity: 00005000
Tank Used for: PRODUCT
Type of Fuel: PREMIUM
Container Construction Thickness: Not reported
Leak Detection: Stock Inventor

Tank Num: 003
Container Num: 3
Year Installed: Not reported
Tank Capacity: 00005000
Tank Used for: PRODUCT
Type of Fuel: PREMIUM
Container Construction Thickness: Not reported
Leak Detection: Stock Inventor

Tank Num: 004
Container Num: 4
Year Installed: Not reported
Tank Capacity: 00008000
Tank Used for: PRODUCT
Type of Fuel: REGULAR
Container Construction Thickness: Not reported
Leak Detection: Stock Inventor

Tank Num: 005
Container Num: 5
Year Installed: Not reported
Tank Capacity: 00000500
Tank Used for: WASTE
Type of Fuel: WASTE OIL
Container Construction Thickness: Not reported
Leak Detection: Stock Inventor

Tank Num: 006
Container Num: 6
Year Installed: Not reported
Tank Capacity: 00000500
Tank Used for: WASTE
Type of Fuel: Not reported
Container Construction Thickness: Not reported
Leak Detection: None

HIST CORTESE:
edr_fname: A & L AUTOMOTIVE CORPORAT
edr_fadd1: 1020 GARFIELD
City,State,Zip: ALHAMBRA, CA 91801
Region: CORTESE
Facility County Code: 19
Reg By: LTNKA
Reg Id: I-09680

N69 **A & L AUTOMOTIVE CORPORATION** **LUST** **S105032770**
NE **1020 GARFIELD AVE S** **CPS-SLIC** **N/A**
1/4-1/2 **ALHAMBRA, CA 91801** **Cortese**
0.493 mi. **CERS**
2603 ft. **Site 2 of 2 in cluster N**

Relative:
Higher

Actual:
445 ft.

LUST:

Name:	A & L AUTOMOTIVE CORPORATION
Address:	1020 GARFIELD AVE S
City,State,Zip:	ALHAMBRA, CA 91801
Lead Agency:	LOS ANGELES RWQCB (REGION 4)
Case Type:	LUST Cleanup Site
Geo Track:	http://geotracker.waterboards.ca.gov/profile_report.asp?global_id=T0603703469
Global Id:	T0603703469
Latitude:	34.083986
Longitude:	-118.122722
Status:	Completed - Case Closed
Status Date:	07/30/1996
Case Worker:	YR
RB Case Number:	I-09680
Local Agency:	LOS ANGELES COUNTY
File Location:	Not reported
Local Case Number:	Not reported
Potential Media Affect:	Soil
Potential Contaminants of Concern:	Benzene
EPA Region:	9
Coordinate Source:	Google Geocode
Cuf Case:	YES
Quantity Released Gallons:	Not reported
Begin Date:	11/09/1992
Leak Reported Date:	12/31/1992
How Discovered:	Tank Closure
How Discovered Description:	Not reported
Discharge Source:	Tank
Discharge Cause:	Unknown
Stop Method:	Not reported
Stop Description:	Not reported
No Further Action Date:	07/30/1996
CA Water Watershed Name:	Los Angeles River - Raymond - Pasadena (412.31)
Dwr Groundwater Subbasin Name:	San Gabriel Valley (4-013)
Disadvantaged Community:	Not reported
CA Enviroscreen 3 Score:	71-75%
CA Enviroscreen 4 Score:	75-80%
Military DOD Site:	No
Facility Project Subtype:	Not reported
RWQCB Region:	LOS ANGELES RWQCB (REGION 4)
Site History:	Not reported

LUST:

Global Id:	T0603703469
Contact Type:	Local Agency Caseworker
Contact Name:	JOHN AWUJO
Organization Name:	LOS ANGELES COUNTY
Address:	900 S FREMONT AVE
City:	ALHAMBRA
Email:	jawujo@dpw.lacounty.gov
Phone Number:	6264583507

Global Id:	T0603703469
Contact Type:	Regional Board Caseworker - Primary Caseworker

A & L AUTOMOTIVE CORPORATION (Continued) **S105032770**

Contact Name: YUE RONG
Organization Name: LOS ANGELES RWQCB (REGION 4)
Address: 320 W. 4TH ST., SUITE 200
City: Los Angeles
Email: yrong@waterboards.ca.gov
Phone Number: Not reported

LUST:
Global Id: T0603703469
Action Type: ENFORCEMENT
Date: 07/30/1996
Action: Closure/No Further Action Letter

Global Id: T0603703469
Action Type: Other
Date: 11/09/1992
Action: Leak Discovery

Global Id: T0603703469
Action Type: Other
Date: 12/31/1992
Action: Leak Reported

LUST:
Global Id: T0603703469
Status: Open - Case Begin Date
Status Date: 11/09/1992

Global Id: T0603703469
Status: Open - Site Assessment
Status Date: 03/19/1993

Global Id: T0603703469
Status: Open - Remediation
Status Date: 12/01/1995

Global Id: T0603703469
Status: Completed - Case Closed
Status Date: 07/30/1996

LUST REG 4:
Region: 4
Regional Board: 04
County: Los Angeles
Facility Id: I-09680
Status: Case Closed
Substance: Benzene
Substance Quantity: Not reported
Local Case No: Not reported
Case Type: Soil
Abatement Method Used at the Site: Not reported
Global ID: T0603703469
W Global ID: Not reported
Staff: UNK
Local Agency: 19000

A & L AUTOMOTIVE CORPORATION (Continued) **S105032770**

Cross Street:	ADAMS	
Enforcement Type:	Not reported	
Date Leak Discovered:	11/9/1992	
Date Leak First Reported:		12/31/1992
Date Leak Record Entered:	2/18/1993	
Date Confirmation Began:	3/19/1993	
Date Leak Stopped:	Not reported	
Date Case Last Changed on Database:		8/30/1996
Date the Case was Closed:		7/30/1996
How Leak Discovered:	Tank Closure	
How Leak Stopped:	Not reported	
Cause of Leak:	UNK	
Leak Source:	Tank	
Operator:	Not reported	
Water System:	Not reported	
Well Name:	Not reported	
Approx. Dist To Production Well (ft):		1906.7141285120608453059625736
Source of Cleanup Funding:		Tank
Preliminary Site Assessment Workplan Submitted:		Not reported
Preliminary Site Assessment Began:		Not reported
Pollution Characterization Began:		Not reported
Remediation Plan Submitted:		12/1/1995
Remedial Action Underway:		Not reported
Post Remedial Action Monitoring Began:		Not reported
Enforcement Action Date:		Not reported
Historical Max MTBE Date:		Not reported
Hist Max MTBE Conc in Groundwater:		Not reported
Hist Max MTBE Conc in Soil:		Not reported
Significant Interim Remedial Action Taken:		Not reported
GW Qualifier:	Not reported	
Soil Qualifier:	Not reported	
Organization:	Not reported	
Owner Contact:	Not reported	
Responsible Party:	A&L AUTOMOTIVE CORP	
RP Address:	1020 S GARFIELD, ALHAMBRA, CA 91801	
Program:	LUST	
Lat/Long:	34.0838897 / -1	
Local Agency Staff:	Not reported	
Beneficial Use:	Not reported	
Priority:	Not reported	
Cleanup Fund Id:	Not reported	
Suspended:	Not reported	
Assigned Name:	Not reported	
Summary:	Not reported	

CPS-SLIC:

Name:	A & L AUTOMOTIVE
Address:	1020 S. GARFIELD AVE.
City,State,Zip:	ALHAMBRA, CA 91801
Region:	STATE
Facility Status:	**Completed - Case Closed**
Status Date:	04/02/2009
Global Id:	SL603799173
Lead Agency:	LOS ANGELES RWQCB (REGION 4)
Lead Agency Case Number:	Not reported
Latitude:	34.104496
Longitude:	-118.1329

A & L AUTOMOTIVE CORPORATION (Continued) **S105032770**

Case Type:	Cleanup Program Site
Case Worker:	CMC
Local Agency:	Not reported
RB Case Number:	115.0039
File Location:	Regional Board
Potential Media Affected:	Aquifer used for drinking water supply
Potential Contaminants of Concern:	Not reported
EPA Region:	9
Coordinate Source:	Not reported
Cuf Case:	NO
Quantity Released Gallons:	Not reported
Begin Date:	10/01/1999
Leak Reported Date:	01/02/1965
How Discovered:	Not reported
How Discovered Description:	Not reported
Discharge Source:	Not reported
Discharge Cause:	Not reported
Stop Method:	Not reported
Stop Description:	Not reported
No Further Action Date:	04/02/2009
CA Water Watershed Name:	Los Angeles River - Raymond - Pasadena (412.31)
Dwr Groundwater Subbasin Name:	San Gabriel Valley (4-013)
Disadvantaged Community:	Not reported
CA Enviroscreen 3 Score:	56-60%
CA Enviroscreen 4 Score:	40-45%
Military DOD Site:	No
Facility Project Subtype:	Not reported
RWQCB Region:	LOS ANGELES RWQCB (REGION 4)
Site History:	Not reported

Click here to access the California GeoTracker records for this facility:

CORTESE:

Name:	A & L AUTOMOTIVE CORPORATION
Address:	1020 GARFIELD AVE S
City,State,Zip:	ALHAMBRA, CA 91801
Region:	CORTESE
Envirostor Id:	Not reported
Global ID:	T0603703469
Site/Facility Type:	LUST CLEANUP SITE
Cleanup Status:	COMPLETED - CASE CLOSED
Status Date:	Not reported
Site Code:	Not reported
Latitude:	Not reported
Longitude:	Not reported
Owner:	Not reported
Enf Type:	Not reported
Swat R:	Not reported
Flag:	active
Order No:	Not reported
Waste Discharge System No:	Not reported
Effective Date:	Not reported
Region 2:	Not reported
WID Id:	Not reported
Solid Waste Id No:	Not reported
Waste Management Uit Name:	Not reported
File Name:	Active Open

A & L AUTOMOTIVE CORPORATION (Continued) **S105032770**

CERS:
Name: A & L AUTOMOTIVE
Address: 1020 S. GARFIELD AVE.
City,State,Zip: ALHAMBRA, CA 91801
Site ID: 631314
CERS ID: SL603799173
CERS Description: Cleanup Program Site

Affiliation:
Affiliation Type Desc: Regional Board Caseworker
Entity Name: CURT M. CHARMLEY - LOS ANGELES RWQCB (REGION 4)
Entity Title: Not reported
Affiliation Address: 320 W. 4TH ST., SUITE 200
Affiliation City: LOS ANGELES
Affiliation State: CA
Affiliation Country: Not reported
Affiliation Zip: Not reported
Affiliation Phone: ,

Name: A & L AUTOMOTIVE CORPORATION
Address: 1020 GARFIELD AVE S
City,State,Zip: ALHAMBRA, CA 91801
Site ID: 631315
CERS ID: T0603703469
CERS Description: Leaking Underground Storage Tank Cleanup Site

Affiliation:
Affiliation Type Desc: Regional Board Caseworker
Entity Name: YUE RONG - LOS ANGELES RWQCB (REGION 4)
Entity Title: Not reported
Affiliation Address: 320 W. 4TH ST., SUITE 200
Affiliation City: Los Angeles
Affiliation State: CA
Affiliation Country: Not reported
Affiliation Zip: Not reported
Affiliation Phone: ,

Affiliation Type Desc: Local Agency Caseworker
Entity Name: JOHN AWUJO - LOS ANGELES COUNTY
Entity Title: Not reported
Affiliation Address: 900 S FREMONT AVE
Affiliation City: ALHAMBRA
Affiliation State: CA
Affiliation Country: Not reported
Affiliation Zip: Not reported
Affiliation Phone: 6264583507,

70
NNW
1/2-1
0.681 mi.
3598 ft.

ATHERTON BAPTIST HOMES
214 S. ATLANTIC BLVD.
ALHAMBRA, CA 91801

ENVIROSTOR **S118757323**
N/A

Relative:
Higher

Actual:
483 ft.

ENVIROSTOR:

Name:	ATHERTON BAPTIST HOMES
Address:	214 S. ATLANTIC BLVD.
City,State,Zip:	ALHAMBRA, CA 91801-3298
Facility ID:	60002372
Status:	No Action Required
Status Date:	11/10/2016
Site Code:	301757
Site Type:	Calmortgage
Site Type Detailed:	Calmortgage
Acres:	15
NPL:	NO
Regulatory Agencies:	SMBRP
Lead Agency:	SMBRP
Program Manager:	Not reported
Supervisor:	Juan Peng
Division Branch:	Cleanup Sacramento
Assembly:	49
Senate:	25
Special Program:	Not reported
Restricted Use:	NO
Site Mgmt Req:	NONE SPECIFIED
Funding:	CalMortgage
Latitude:	34.08882
Longitude:	-118.1339
APN:	NONE SPECIFIED
Past Use:	NONE SPECIFIED
Potential COC:	NONE SPECIFIED
Confirmed COC:	NONE SPECIFIED
Potential Description:	NONE SPECIFIED
Alias Name:	301757
Alias Type:	Project Code (Site Code)
Alias Name:	60002372
Alias Type:	Envirostor ID Number

Completed Info:

Completed Area Name:	PROJECT WIDE
Completed Sub Area Name:	Not reported
Completed Document Type:	Environmental Review
Completed Date:	08/04/2016
Comments:	Not reported
Future Area Name:	Not reported
Future Sub Area Name:	Not reported
Future Document Type:	Not reported
Future Due Date:	Not reported
Schedule Area Name:	Not reported
Schedule Sub Area Name:	Not reported
Schedule Document Type:	Not reported
Schedule Due Date:	Not reported
Schedule Revised Date:	Not reported

O71 **EDISON/ALHAMBRA** **RESPONSE** **S103662508**
WNW **501 S MARENGO AVE** **ENVIROSTOR** **N/A**
1/2-1 **ALHAMBRA, CA 91803**
0.736 mi.
3888 ft. **Site 1 of 3 in cluster O**

Relative:
Higher

Actual:
472 ft.

RESPONSE:

Name:	EDISON/ALHAMBRA
Address:	501 S MARENGO AVE
City,State,Zip:	ALHAMBRA, CA 91803
Facility ID:	19490201
Site Type:	State Response
Site Type Detail:	State Response ERAP
Acres:	32.55
National Priorities List:	NO
Cleanup Oversight Agencies:	SMBRP
Lead Agency Description:	DTSC - Site Cleanup Program
Project Manager:	Antonio Sandoval
Supervisor:	Andres Cano
Division Branch:	Cleanup Chatsworth
Site Code:	390006
Site Mgmt. Req.:	NONE SPECIFIED
Assembly:	49
Senate:	25
Special Program Status:	Not reported
Status:	Active
Status Date:	04/29/1999
Restricted Use:	NO
Funding:	Responsible Party
Latitude:	34.08367
Longitude:	-118.1433
APN:	5342-029-800, 5342029800, 5342029801, 5342029804
Past Use:	ELECTRIC GENERATION/SUBSTATION, TRANSFORMER REPAIR
Potential COC :	Dioxin (as 2,3,7,8-TCDD TEQ Polychlorinated biphenyls (PCBs Polynuclear aromatic hydrocarbons (PAHs Furan
Confirmed COC:	Polychlorinated biphenyls (PCBs Polynuclear aromatic hydrocarbons (PAHs Furan Dioxin (as 2,3,7,8-TCDD TEQ
Potential Description:	SOIL
Alias Name:	ALHAMBRA COMBINED FACILITY
Alias Type:	Alternate Name
Alias Name:	ALHAMBRA COMBINED FACILITY SITE
Alias Type:	Alternate Name
Alias Name:	SOUTHERN CALIF EDISON CO - ALHAMBRA
Alias Type:	Alternate Name
Alias Name:	SOUTHERN CALIFORNIA EDISON
Alias Type:	Alternate Name
Alias Name:	5342-029-800
Alias Type:	APN
Alias Name:	5342029800
Alias Type:	APN
Alias Name:	5342029801
Alias Type:	APN
Alias Name:	5342029804
Alias Type:	APN
Alias Name:	110033618789
Alias Type:	EPA (FRS #)
Alias Name:	390006
Alias Type:	Project Code (Site Code)
Alias Name:	19490201

EDISON/ALHAMBRA (Continued) **S103662508**

Alias Type: Envirostor ID Number

Completed Info:

Completed Area Name: PROJECT WIDE
Completed Sub Area Name: Not reported
Completed Document Type: Site Conferences for SB 923 Sites
Completed Date: 06/17/1999
Comments: CONF/SITE CONFERENCE -- Held a site conference for the Alhambra Combined Facility site. In attendance were Southern California Edison Company, City of Alhambra, and DTSC. The purpose of the meeting was to discuss ERAP requirements and scope the site investigation workplan.

Completed Area Name: PROJECT WIDE
Completed Sub Area Name: Not reported
Completed Document Type: ERAP Enforceable Agreements
Completed Date: 06/28/1999
Comments: Not reported

Completed Area Name: Area of Concern 1 (AOC-1)
Completed Sub Area Name: Not reported
Completed Document Type: Site Inspections/Visit (Non LUR)
Completed Date: 12/04/2008
Comments: AOC-1 Vapor Intrusion Modeling Report approved

Completed Area Name: PROJECT WIDE
Completed Sub Area Name: Not reported
Completed Document Type: Expedited Remedial Action Program Agreement
Completed Date: 04/17/2000
Comments: Not reported

Completed Area Name: PROJECT WIDE
Completed Sub Area Name: Not reported
Completed Document Type: Remedial Action Plan
Completed Date: 08/22/2001
Comments: RAP - DTSC approved the draft Remedial Action Plan (RAP) for AOC-2 at the Alhambra combined facility Site. The draft RAP Proposed utilizing an in Situ Thermal Desorption System to treat contaminated soils impacted by past wood treating activities. It is anticipated that the project will take 6-8 months to complete. CEQA - DTSC approved the negative declaration in conjunction with the draft Remedial Action Plan (RAP) for the Alhambra combined facility Site. The draft RAP Proposes uitlizing an in Situ Thermal Desorption system to treat contaminated soils impacted by past wood treating activities. It is anticipated that the project will take 6-8 months to complete.

Completed Area Name: Area of Concern 3 (AOC-3)
Completed Sub Area Name: Not reported
Completed Document Type: Technical Workplan
Completed Date: 07/08/2009
Comments: Final Workplan for Vapor Migration to Indoor air pathway approved

Completed Area Name: PROJECT WIDE
Completed Sub Area Name: Not reported
Completed Document Type: Well Installation Workplan
Completed Date: 03/06/2013
Comments: Responses to comments reviewed and approved.

EDISON/ALHAMBRA (Continued) **S103662508**

Completed Area Name: PROJECT WIDE
Completed Sub Area Name: Not reported
Completed Document Type: CEQA - Initial Study/ Neg. Declaration
Completed Date: 08/22/2001
Comments: Not reported

Completed Area Name: PROJECT WIDE
Completed Sub Area Name: Not reported
Completed Document Type: ERAP Enforceable Agreements
Completed Date: 04/13/2000
Comments: ORDER - Southern California Edison Company and DTSC signed the enforceable agreement for the Alhambra Combined Facility Site.

Completed Area Name: Area of Concern 2 (AOC-2)
Completed Sub Area Name: Not reported
Completed Document Type: Certification
Completed Date: 02/08/2007
Comments: AOC-2 Certified

Completed Area Name: PROJECT WIDE
Completed Sub Area Name: Not reported
Completed Document Type: Fieldwork
Completed Date: 04/18/2008
Comments: AOC-1 and 3 Fieldwork completed

Completed Area Name: PROJECT WIDE
Completed Sub Area Name: Not reported
Completed Document Type: Annual Oversight Cost Estimate
Completed Date: 10/20/2015
Comments: Annual Cost Estimate Letter

Completed Area Name: PROJECT WIDE
Completed Sub Area Name: Not reported
Completed Document Type: Correspondence
Completed Date: 10/31/2016
Comments: Annual Cost Estimate Letter FY 16-17

Completed Area Name: PROJECT WIDE
Completed Sub Area Name: Not reported
Completed Document Type: Remedial Investigation Workplan
Completed Date: 02/14/2008
Comments: Revised Workplan sumbitted and approved for upcoming fieldwork

Completed Area Name: PROJECT WIDE
Completed Sub Area Name: Not reported
Completed Document Type: Remedial Investigation Workplan
Completed Date: 02/14/2008
Comments: Revised workplan completed and approved for upcoming fieldwork

Completed Area Name: PROJECT WIDE
Completed Sub Area Name: Not reported
Completed Document Type: Correspondence
Completed Date: 11/04/2013
Comments: Not reported

Completed Area Name: PROJECT WIDE
Completed Sub Area Name: Not reported

EDISON/ALHAMBRA (Continued) **S103662508**

Completed Document Type: Correspondence
Completed Date: 09/09/2014
Comments: Annual cost estimate completed

Completed Area Name: PROJECT WIDE
Completed Sub Area Name: Not reported
Completed Document Type: Remedial Action Completion Report
Completed Date: 02/08/2007
Comments: Final document approved

Completed Area Name: PROJECT WIDE
Completed Sub Area Name: Not reported
Completed Document Type: Remedial Investigation Workplan
Completed Date: 03/01/2005
Comments: AOC-1 RI Workplan finalized

Completed Area Name: PROJECT WIDE
Completed Sub Area Name: Not reported
Completed Document Type: Fieldwork
Completed Date: 03/30/2006
Comments: In Situ Thermal treatment of soil at AOC-2 completed.

Completed Area Name: Area of Concern 3 (AOC-3)
Completed Sub Area Name: Not reported
Completed Document Type: Site Characterization Report
Completed Date: 12/04/2012
Comments: Not reported

Completed Area Name: Area of Concern 1 (AOC-1)
Completed Sub Area Name: Not reported
Completed Document Type: Remedial Investigation Report
Completed Date: 01/28/2009
Comments: Not reported

Completed Area Name: PROJECT WIDE
Completed Sub Area Name: Not reported
Completed Document Type: Correspondence
Completed Date: 10/19/2010
Comments: Draft and send out cost estimate letter for fiscal year 2010-2011

Completed Area Name: PROJECT WIDE
Completed Sub Area Name: Not reported
Completed Document Type: Design/Implementation Workplan
Completed Date: 05/15/2002
Comments: DES - AOC2 -- Approved the design of the in-situ thermal oxidation system for area of concern 2 (AOC2).

Completed Area Name: PROJECT WIDE
Completed Sub Area Name: Not reported
Completed Document Type: *Site Inspection (SI) Report
Completed Date: 06/21/2000
Comments: SI - DTSC approved the Site Investigation for Area-Of-Concern 2, also known as The Wood Treating Area. DTSC determined that Southern California Edison had adequately characterized the lateral and vertical extent of wood treating waste.

Completed Area Name: PROJECT WIDE

EDISON/ALHAMBRA (Continued) **S103662508**

Completed Sub Area Name: Not reported
Completed Document Type: Preliminary Endangerment Assessment Report
Completed Date: 02/25/1999
Comments: PEA - A Preliminary Endangerment Assessment (PEA) was completed for the site on February 25, 1999. The PEA showed that based on soil contamination for that additional site characterization is warranted.

Completed Area Name: PROJECT WIDE
Completed Sub Area Name: Not reported
Completed Document Type: Fieldwork
Completed Date: 10/01/2014
Comments: Supplemental Groundwater Investigation completed

Future Area Name: Area of Concern 3 (AOC-3)
Future Sub Area Name: Not reported
Future Document Type: Remedial Investigation Report
Future Due Date: 2024
Schedule Area Name: Area of Concern 1 (AOC-1)
Schedule Sub Area Name: Not reported
Schedule Document Type: Removal Action Workplan
Schedule Due Date: 09/01/2023
Schedule Revised Date: 07/25/2024
Schedule Area Name: Area of Concern 3 (AOC-3)
Schedule Sub Area Name: Not reported
Schedule Document Type: Removal Action Workplan
Schedule Due Date: 09/01/2023
Schedule Revised Date: 07/25/2024
Schedule Area Name: Area of Concern 1 (AOC-1)
Schedule Sub Area Name: Not reported
Schedule Document Type: Removal Action Workplan
Schedule Due Date: 10/13/2023
Schedule Revised Date: Not reported
Schedule Area Name: Area of Concern 3 (AOC-3)
Schedule Sub Area Name: Not reported
Schedule Document Type: Removal Action Workplan
Schedule Due Date: 10/28/2023
Schedule Revised Date: Not reported

ENVIROSTOR:
Name: EDISON/ALHAMBRA
Address: 501 S MARENGO AVE
City,State,Zip: ALHAMBRA, CA 91803
Facility ID: 19490201
Status: Active
Status Date: 04/29/1999
Site Code: 390006
Site Type: State Response
Site Type Detailed: State Response ERAP
Acres: 32.55
NPL: NO
Regulatory Agencies: SMBRP
Lead Agency: SMBRP
Program Manager: Antonio Sandoval
Supervisor: Andres Cano
Division Branch: Cleanup Chatsworth
Assembly: 49
Senate: 25

EDISON/ALHAMBRA (Continued) **S103662508**

Special Program: Not reported
Restricted Use: NO
Site Mgmt Req: NONE SPECIFIED
Funding: Responsible Party
Latitude: 34.08367
Longitude: -118.1433
APN: 5342-029-800, 5342029800, 5342029801, 5342029804
Past Use: ELECTRIC GENERATION/SUBSTATION, TRANSFORMER REPAIR
Potential COC: Dioxin (as 2,3,7,8-TCDD TEQ Polychlorinated biphenyls (PCBs Polynuclear aromatic hydrocarbons (PAHs Furan
Confirmed COC: Polychlorinated biphenyls (PCBs Polynuclear aromatic hydrocarbons (PAHs Furan Dioxin (as 2,3,7,8-TCDD TEQ
Potential Description: SOIL
Alias Name: ALHAMBRA COMBINED FACILITY
Alias Type: Alternate Name
Alias Name: ALHAMBRA COMBINED FACILITY SITE
Alias Type: Alternate Name
Alias Name: SOUTHERN CALIF EDISON CO - ALHAMBRA
Alias Type: Alternate Name
Alias Name: SOUTHERN CALIFORNIA EDISON
Alias Type: Alternate Name
Alias Name: 5342-029-800
Alias Type: APN
Alias Name: 5342029800
Alias Type: APN
Alias Name: 5342029801
Alias Type: APN
Alias Name: 5342029804
Alias Type: APN
Alias Name: 110033618789
Alias Type: EPA (FRS #)
Alias Name: 390006
Alias Type: Project Code (Site Code)
Alias Name: 19490201
Alias Type: Envirostor ID Number

Completed Info:
Completed Area Name: PROJECT WIDE
Completed Sub Area Name: Not reported
Completed Document Type: Site Conferences for SB 923 Sites
Completed Date: 06/17/1999
Comments: CONF/SITE CONFERENCE -- Held a site conference for the Alhambra Combined Facility site. In attendance were Southern California Edison Company, City of Alhambra, and DTSC. The purpose of the meeting was to discuss ERAP requirements and scope the site investigation workplan.

Completed Area Name: PROJECT WIDE
Completed Sub Area Name: Not reported
Completed Document Type: ERAP Enforceable Agreements
Completed Date: 06/28/1999
Comments: Not reported

Completed Area Name: Area of Concern 1 (AOC-1)
Completed Sub Area Name: Not reported
Completed Document Type: Site Inspections/Visit (Non LUR)
Completed Date: 12/04/2008
Comments: AOC-1 Vapor Intrusion Modeling Report approved

EDISON/ALHAMBRA (Continued) **S103662508**

Completed Area Name: PROJECT WIDE
Completed Sub Area Name: Not reported
Completed Document Type: Expedited Remedial Action Program Agreement
Completed Date: 04/17/2000
Comments: Not reported

Completed Area Name: PROJECT WIDE
Completed Sub Area Name: Not reported
Completed Document Type: Remedial Action Plan
Completed Date: 08/22/2001
Comments: RAP - DTSC approved the draft Remedial Action Plan (RAP) for AOC-2 at the Alhambra combined facility Site. The draft RAP Proposed utilizing an in Situ Thermal Desorption System to treat contaminated soils impacted by past wood treating activities. It is anticipated that the project will take 6-8 months to complete. CEQA - DTSC approved the negative declaration in conjunction with the draft Remedial Action Plan (RAP) for the Alhambra combined facility Site. The draft RAP Proposes uitlizing an in Situ Thermal Desorption system to treat contaminated soils impacted by past wood treating activities. It is anticipated that the project will take 6-8 months to complete.

Completed Area Name: Area of Concern 3 (AOC-3)
Completed Sub Area Name: Not reported
Completed Document Type: Technical Workplan
Completed Date: 07/08/2009
Comments: Final Workplan for Vapor Migration to Indoor air pathway approved

Completed Area Name: PROJECT WIDE
Completed Sub Area Name: Not reported
Completed Document Type: Well Installation Workplan
Completed Date: 03/06/2013
Comments: Responses to comments reviewed and approved.

Completed Area Name: PROJECT WIDE
Completed Sub Area Name: Not reported
Completed Document Type: CEQA - Initial Study/ Neg. Declaration
Completed Date: 08/22/2001
Comments: Not reported

Completed Area Name: PROJECT WIDE
Completed Sub Area Name: Not reported
Completed Document Type: ERAP Enforceable Agreements
Completed Date: 04/13/2000
Comments: ORDER - Southern California Edison Company and DTSC signed the enforceable agreement for the Alhambra Combined Facility Site.

Completed Area Name: Area of Concern 2 (AOC-2)
Completed Sub Area Name: Not reported
Completed Document Type: Certification
Completed Date: 02/08/2007
Comments: AOC-2 Certified

Completed Area Name: PROJECT WIDE
Completed Sub Area Name: Not reported
Completed Document Type: Fieldwork
Completed Date: 04/18/2008
Comments: AOC-1 and 3 Fieldwork completed

EDISON/ALHAMBRA (Continued) **S103662508**

Completed Area Name: PROJECT WIDE
Completed Sub Area Name: Not reported
Completed Document Type: Annual Oversight Cost Estimate
Completed Date: 10/20/2015
Comments: Annual Cost Estimate Letter

Completed Area Name: PROJECT WIDE
Completed Sub Area Name: Not reported
Completed Document Type: Correspondence
Completed Date: 10/31/2016
Comments: Annual Cost Estimate Letter FY 16-17

Completed Area Name: PROJECT WIDE
Completed Sub Area Name: Not reported
Completed Document Type: Remedial Investigation Workplan
Completed Date: 02/14/2008
Comments: Revised Workplan sumbitted and approved for upcoming fieldwork

Completed Area Name: PROJECT WIDE
Completed Sub Area Name: Not reported
Completed Document Type: Remedial Investigation Workplan
Completed Date: 02/14/2008
Comments: Revised workplan completed and approved for upcoming fieldwork

Completed Area Name: PROJECT WIDE
Completed Sub Area Name: Not reported
Completed Document Type: Correspondence
Completed Date: 11/04/2013
Comments: Not reported

Completed Area Name: PROJECT WIDE
Completed Sub Area Name: Not reported
Completed Document Type: Correspondence
Completed Date: 09/09/2014
Comments: Annual cost estimate completed

Completed Area Name: PROJECT WIDE
Completed Sub Area Name: Not reported
Completed Document Type: Remedial Action Completion Report
Completed Date: 02/08/2007
Comments: Final document approved

Completed Area Name: PROJECT WIDE
Completed Sub Area Name: Not reported
Completed Document Type: Remedial Investigation Workplan
Completed Date: 03/01/2005
Comments: AOC-1 RI Workplan finalized

Completed Area Name: PROJECT WIDE
Completed Sub Area Name: Not reported
Completed Document Type: Fieldwork
Completed Date: 03/30/2006
Comments: In Situ Thermal treatment of soil at AOC-2 completed.

Completed Area Name: Area of Concern 3 (AOC-3)
Completed Sub Area Name: Not reported
Completed Document Type: Site Characterization Report

EDISON/ALHAMBRA (Continued) **S103662508**

Completed Date: 12/04/2012
Comments: Not reported

Completed Area Name: Area of Concern 1 (AOC-1)
Completed Sub Area Name: Not reported
Completed Document Type: Remedial Investigation Report
Completed Date: 01/28/2009
Comments: Not reported

Completed Area Name: PROJECT WIDE
Completed Sub Area Name: Not reported
Completed Document Type: Correspondence
Completed Date: 10/19/2010
Comments: Draft and send out cost estimate letter for fiscal year 2010-2011

Completed Area Name: PROJECT WIDE
Completed Sub Area Name: Not reported
Completed Document Type: Design/Implementation Workplan
Completed Date: 05/15/2002
Comments: DES - AOC2 -- Approved the design of the in-situ thermal oxidation system for area of concern 2 (AOC2).

Completed Area Name: PROJECT WIDE
Completed Sub Area Name: Not reported
Completed Document Type: *Site Inspection (SI) Report
Completed Date: 06/21/2000
Comments: SI - DTSC approved the Site Investigation for Area-Of-Concern 2, also known as The Wood Treating Area. DTSC determined that Southern California Edison had adequately characterized the lateral and vertical extent of wood treating waste.

Completed Area Name: PROJECT WIDE
Completed Sub Area Name: Not reported
Completed Document Type: Preliminary Endangerment Assessment Report
Completed Date: 02/25/1999
Comments: PEA - A Preliminary Endangerment Assessment (PEA) was completed for the site on February 25, 1999. The PEA showed that based on soil contamination for that additional site characterization is warranted.

Completed Area Name: PROJECT WIDE
Completed Sub Area Name: Not reported
Completed Document Type: Fieldwork
Completed Date: 10/01/2014
Comments: Supplemental Groundwater Investigation completed

Future Area Name: Area of Concern 3 (AOC-3)
Future Sub Area Name: Not reported
Future Document Type: Remedial Investigation Report
Future Due Date: 2024
Schedule Area Name: Area of Concern 1 (AOC-1)
Schedule Sub Area Name: Not reported
Schedule Document Type: Removal Action Workplan
Schedule Due Date: 09/01/2023
Schedule Revised Date: 07/25/2024
Schedule Area Name: Area of Concern 3 (AOC-3)
Schedule Sub Area Name: Not reported
Schedule Document Type: Removal Action Workplan

EDISON/ALHAMBRA (Continued) **S103662508**

Schedule Due Date:	09/01/2023
Schedule Revised Date:	07/25/2024
Schedule Area Name:	Area of Concern 1 (AOC-1)
Schedule Sub Area Name:	Not reported
Schedule Document Type:	Removal Action Workplan
Schedule Due Date:	10/13/2023
Schedule Revised Date:	Not reported
Schedule Area Name:	Area of Concern 3 (AOC-3)
Schedule Sub Area Name:	Not reported
Schedule Document Type:	Removal Action Workplan
Schedule Due Date:	10/28/2023
Schedule Revised Date:	Not reported

O72 **EDISON/ALHAMBRA** **HIST Cal-Sites** **S105749946**
WNW **501 S MARENGO AVE** **N/A**
1/2-1 **ALHAMBRA, CA 91803**
0.736 mi.
3888 ft. **Site 2 of 3 in cluster O**

Relative:
Higher

Actual:
472 ft.

Calsite:

Name:	EDISON/ALHAMBRA
Address:	501 S MARENGO AVE
City:	ALHAMBRA
Region:	GLENDALE
Facility ID:	19490201
Facility Type:	ERAP
Type:	EXPEDITED REMEDIAL ACTION PROGRAM
Branch:	SA
Branch Name:	SO CAL - GLENDALE
File Name:	ALHAMBRA COMBINED FACILITY SITE
State Senate District:	04291999
Status:	EXPEDITED REMEDIAL ACTION PROGRAM SITES
Status Name:	EXPEDITED REMEDIAL ACTION PROGRAM SITES
Lead Agency:	DEPT OF TOXIC SUBSTANCES CONTROL
NPL:	Not Listed
SIC Code:	49
SIC Name:	ELECTRIC, GAS & SANITARY SERVICES
Access:	Controlled
Cortese:	Not reported
Hazardous Ranking Score:	Not reported
Date Site Hazard Ranked:	Not reported
Groundwater Contamination:	Unknown
Staff Member Responsible for Site:	TYARGEAU
Supervisor Responsible for Site:	Not reported
Region Water Control Board:	Not reported
Region Water Control Board Name:	Not reported
Lat/Long Direction:	Not reported
Lat/Long (dms):	0 0 0 / 0 0 0
Lat/long Method:	Not reported
Lat/Long Description:	Not reported
State Assembly District Code:	49
State Senate District Code:	22
Facility ID:	19490201
Activity:	SS
Activity Name:	SITE SCREENING
AWP Code:	Not reported
Proposed Budget:	0
AWP Completion Date:	Not reported

EDISON/ALHAMBRA (Continued) **S105749946**

Revised Due Date:	Not reported
Comments Date:	08241994
Est Person-Yrs to complete:	0
Estimated Size:	Not reported
Request to Delete Activity:	Not reported
Activity Status:	ERAP
Definition of Status:	EXPEDITED REMEDIAL ACTION PROGRAM SITES
Liquids Removed (Gals):	0
Liquids Treated (Gals):	0
Action Included Capping:	Not reported
Well Decommissioned:	Not reported
Action Included Fencing:	Not reported
Removal Action Certification:	Not reported
Activity Comments:	Not reported
For Commercial Reuse:	0
For Industrial Reuse:	0
For Residential Reuse:	0
Unknown Type:	0
Facility ID:	19490201
Activity:	PEA
Activity Name:	PRELIMINARY ENDANGERMENT ASSESSMENT
AWP Code:	ERAP
Proposed Budget:	0
AWP Completion Date:	Not reported
Revised Due Date:	Not reported
Comments Date:	02251999
Est Person-Yrs to complete:	0
Estimated Size:	Not reported
Request to Delete Activity:	Not reported
Activity Status:	ERAP
Definition of Status:	EXPEDITED REMEDIAL ACTION PROGRAM SITES
Liquids Removed (Gals):	0
Liquids Treated (Gals):	0
Action Included Capping:	Not reported
Well Decommissioned:	Not reported
Action Included Fencing:	Not reported
Removal Action Certification:	Not reported
Activity Comments:	Not reported
For Commercial Reuse:	0
For Industrial Reuse:	0
For Residential Reuse:	0
Unknown Type:	0
Facility ID:	19490201
Activity:	CONF
Activity Name:	SITE CONFERENCES FOR SB 923 SITES
AWP Code:	Not reported
Proposed Budget:	0
AWP Completion Date:	Not reported
Revised Due Date:	Not reported
Comments Date:	06171999
Est Person-Yrs to complete:	0
Estimated Size:	Not reported
Request to Delete Activity:	Not reported
Activity Status:	ERAP
Definition of Status:	EXPEDITED REMEDIAL ACTION PROGRAM SITES
Liquids Removed (Gals):	0
Liquids Treated (Gals):	0

EDISON/ALHAMBRA (Continued) **S105749946**

Action Included Capping:	Not reported
Well Decommissioned:	Not reported
Action Included Fencing:	Not reported
Removal Action Certification:	Not reported
Activity Comments:	Not reported
For Commercial Reuse:	0
For Industrial Reuse:	0
For Residential Reuse:	0
Unknown Type:	0
Facility ID:	19490201
Activity:	PRP
Activity Name:	POTENTIAL RESPONSIBLE PARTY SEARCH
AWP Code:	Not reported
Proposed Budget:	0
AWP Completion Date:	Not reported
Revised Due Date:	Not reported
Comments Date:	06281999
Est Person-Yrs to complete:	0
Estimated Size:	Not reported
Request to Delete Activity:	Not reported
Activity Status:	ERAP
Definition of Status:	EXPEDITED REMEDIAL ACTION PROGRAM SITES
Liquids Removed (Gals):	0
Liquids Treated (Gals):	0
Action Included Capping:	Not reported
Well Decommissioned:	Not reported
Action Included Fencing:	Not reported
Removal Action Certification:	Not reported
Activity Comments:	Not reported
For Commercial Reuse:	0
For Industrial Reuse:	0
For Residential Reuse:	0
Unknown Type:	0
Facility ID:	19490201
Activity:	ORDER
Activity Name:	I/SE, IORSE, FFA, FFSRA, VCA, EA
AWP Code:	Not reported
Proposed Budget:	0
AWP Completion Date:	Not reported
Revised Due Date:	Not reported
Comments Date:	04132000
Est Person-Yrs to complete:	0
Estimated Size:	Not reported
Request to Delete Activity:	Not reported
Activity Status:	ERAP
Definition of Status:	EXPEDITED REMEDIAL ACTION PROGRAM SITES
Liquids Removed (Gals):	0
Liquids Treated (Gals):	0
Action Included Capping:	Not reported
Well Decommissioned:	Not reported
Action Included Fencing:	Not reported
Removal Action Certification:	Not reported
Activity Comments:	Not reported
For Commercial Reuse:	0
For Industrial Reuse:	0
For Residential Reuse:	0
Unknown Type:	0

EDISON/ALHAMBRA (Continued) **S105749946**

Facility ID:	19490201
Activity:	SI
Activity Name:	SITE INSPECTION
AWP Code:	AOC2
Proposed Budget:	0
AWP Completion Date:	Not reported
Revised Due Date:	Not reported
Comments Date:	06212000
Est Person-Yrs to complete:	0
Estimated Size:	Not reported
Request to Delete Activity:	Not reported
Activity Status:	ERAP
Definition of Status:	EXPEDITED REMEDIAL ACTION PROGRAM SITES
Liquids Removed (Gals):	0
Liquids Treated (Gals):	0
Action Included Capping:	Not reported
Well Decommissioned:	Not reported
Action Included Fencing:	Not reported
Removal Action Certification:	Not reported
Activity Comments:	Not reported
For Commercial Reuse:	0
For Industrial Reuse:	0
For Residential Reuse:	0
Unknown Type:	0
Facility ID:	19490201
Activity:	RAP
Activity Name:	REMEDIAL ACTION PLAN / RECORD OF DECISION
AWP Code:	AOC2
Proposed Budget:	0
AWP Completion Date:	Not reported
Revised Due Date:	Not reported
Comments Date:	08222001
Est Person-Yrs to complete:	0
Estimated Size:	Not reported
Request to Delete Activity:	Not reported
Activity Status:	ERAP
Definition of Status:	EXPEDITED REMEDIAL ACTION PROGRAM SITES
Liquids Removed (Gals):	0
Liquids Treated (Gals):	0
Action Included Capping:	Not reported
Well Decommissioned:	Not reported
Action Included Fencing:	Not reported
Removal Action Certification:	Not reported
Activity Comments:	Not reported
For Commercial Reuse:	0
For Industrial Reuse:	0
For Residential Reuse:	0
Unknown Type:	0
Facility ID:	19490201
Activity:	DES
Activity Name:	DESIGN
AWP Code:	AOC2
Proposed Budget:	0
AWP Completion Date:	Not reported
Revised Due Date:	Not reported
Comments Date:	05152002
Est Person-Yrs to complete:	0

EDISON/ALHAMBRA (Continued) **S105749946**

Estimated Size:	Not reported
Request to Delete Activity:	Not reported
Activity Status:	ERAP
Definition of Status:	EXPEDITED REMEDIAL ACTION PROGRAM SITES
Liquids Removed (Gals):	0
Liquids Treated (Gals):	0
Action Included Capping:	Not reported
Well Decommissioned:	Not reported
Action Included Fencing:	Not reported
Removal Action Certification:	Not reported
Activity Comments:	Not reported
For Commercial Reuse:	0
For Industrial Reuse:	0
For Residential Reuse:	0
Unknown Type:	0
Facility ID:	19490201
Activity:	RMDL
Activity Name:	REMEDIAL ACTION (RAP REQUIRED)
AWP Code:	AOC2
Proposed Budget:	0
AWP Completion Date:	07302004
Revised Due Date:	Not reported
Comments Date:	Not reported
Est Person-Yrs to complete:	0
Estimated Size:	Not reported
Request to Delete Activity:	Not reported
Activity Status:	ERAP
Definition of Status:	EXPEDITED REMEDIAL ACTION PROGRAM SITES
Liquids Removed (Gals):	0
Liquids Treated (Gals):	0
Action Included Capping:	Not reported
Well Decommissioned:	Not reported
Action Included Fencing:	Not reported
Removal Action Certification:	Not reported
Activity Comments:	Not reported
For Commercial Reuse:	0
For Industrial Reuse:	0
For Residential Reuse:	0
Unknown Type:	0
Facility ID:	19490201
Activity:	CERT
Activity Name:	CERTIFICATION
AWP Code:	Not reported
Proposed Budget:	0
AWP Completion Date:	10302006
Revised Due Date:	Not reported
Comments Date:	Not reported
Est Person-Yrs to complete:	0
Estimated Size:	Not reported
Request to Delete Activity:	Not reported
Activity Status:	ERAP
Definition of Status:	EXPEDITED REMEDIAL ACTION PROGRAM SITES
Liquids Removed (Gals):	0
Liquids Treated (Gals):	0
Action Included Capping:	Not reported
Well Decommissioned:	Not reported
Action Included Fencing:	Not reported

EDISON/ALHAMBRA (Continued) **S105749946**

Removal Action Certification:	Not reported
Activity Comments:	Not reported
For Commercial Reuse:	0
For Industrial Reuse:	0
For Residential Reuse:	0
Unknown Type:	0
Facility ID:	19490201
Activity:	CEQA
Activity Name:	CEQA INCLUDING NEGATIVE DECS
AWP Code:	Not reported
Proposed Budget:	0
AWP Completion Date:	Not reported
Revised Due Date:	Not reported
Comments Date:	08222001
Est Person-Yrs to complete:	0
Estimated Size:	Not reported
Request to Delete Activity:	Not reported
Activity Status:	ERAP
Definition of Status:	EXPEDITED REMEDIAL ACTION PROGRAM SITES
Liquids Removed (Gals):	0
Liquids Treated (Gals):	0
Action Included Capping:	Not reported
Well Decommissioned:	Not reported
Action Included Fencing:	Not reported
Removal Action Certification:	Not reported
Activity Comments:	Not reported
For Commercial Reuse:	0
For Industrial Reuse:	0
For Residential Reuse:	0
Unknown Type:	0
Alternate Address:	501 SOUTH MARENGO
Alternate City,St,Zip:	ALHAMBRA, CA 91803
Alternate Address:	FRONT ST & 5TH AVENUE
Alternate City,St,Zip:	ALHAMBRA, CA 91803
Alternate Address:	501 S MARENGO AVE
Alternate City,St,Zip:	ALHAMBRA, CA 91803
Background Info:	The site was the location of a pole treating facility from 1922 until 1957. Since 1957 the 32.55 acre property was used by Southern California Edison Company as a salvage center for metals recycling, storage of new and used electrical transformers, employee training facilities, and maintenance of fleet vehicles. A Preliminary Endangerment Assessment (PEA) conducted in 1999, determined that past uses of the site have resulted in the contamination of onsite soils with various metals, volatiles, polycyclic aromatic hydrocardons, polychlorinated biphenyls, and pentachlorophenol. Soil contamination has not impacted groundwater therefore the main threat is from direct contact. To expedite cleanup efforts the site was divided into three Areas of Concern (AOC). Currently AOC-2 where the former pole treatment area was located is undergoing remediation. The selected remedy for AOC-2 is In Situ Thermal Desorption The other AOC's still require further investigation.
Comments Date:	01311995
Comments:	Need to verify RCRA Lead.
Comments Date:	02012003
Comments:	In Situ Thermal Desorption system begins operating.

EDISON/ALHAMBRA (Continued) **S105749946**

Comments Date:	02251999
Comments:	PEA - A Preliminary Endangerment Assessment (PEA) was completed
Comments Date:	02251999
Comments:	for the site on February 25, 1999. The PEA showed that based on
Comments Date:	02251999
Comments:	soil contamination for that additional site characterization is
Comments Date:	02251999
Comments:	warranted.
Comments Date:	03012005
Comments:	DTSC issues comments on AOC-1 workplan.
Comments Date:	03052005
Comments:	DTSC issues comments on AOC-3 draft remedial investigation
Comments Date:	03052005
Comments:	report.
Comments Date:	04132000
Comments:	ORDER - Southern California Edison Company and DTSC signed the
Comments Date:	04132000
Comments:	enforceable agreement for the Alhambra Combined Facility Site.
Comments Date:	04182005
Comments:	Treatment of AOC-2 approximately 95% complete. Heater rods were
Comments Date:	04182005
Comments:	recarfigured to direct the heat to the bottom 5% of the former
Comments Date:	04182005
Comments:	pole treatment yard.
Comments Date:	04291999
Comments:	Site is selected by the Site Designation Committee to
Comments Date:	04291999
Comments:	participate in the Expedited Remedial Action Program.
Comments Date:	05152002
Comments:	DES - AOC2 -- Approved the design of the in-situ thermal
Comments Date:	05152002
Comments:	oxidation system for area of concern 2 (AOC2).
Comments Date:	06171999
Comments:	CONF/SITE CONFERENCE -- Held a site conference for the Alhambra
Comments Date:	06171999
Comments:	Combined Facility site. In attendance were Southern California
Comments Date:	06171999
Comments:	Edison Company, City of Alhambra, and DTSC. The purpose of the
Comments Date:	06171999
Comments:	meeting was to discuss ERAP requirements and scope the site
Comments Date:	06171999
Comments:	investigation workplan.
Comments Date:	06191989
Comments:	Site believed to be part of 1989 Bond
Comments Date:	06191989
Comments:	Expenditure Plan Site Southern California Gas / Southern
Comments Date:	06191989
Comments:	California Edison
Comments Date:	06212000
Comments:	SI - DTSC approved the Site Investigation for Area-Of-Concern 2,
Comments Date:	06212000
Comments:	also known as The Wood Treating Area. DTSC determined that
Comments Date:	06212000
Comments:	Southern California Edison had adequately characterized the
Comments Date:	06212000
Comments:	lateral and vertical extent of wood treating waste.
Comments Date:	08151995

EDISON/ALHAMBRA (Continued) **S105749946**

Comments:	Site verified as TSD RCRA Facility.
Comments Date:	08222001
Comments:	RAP - DTSC approved the draft Remedial Action Plan (RAP) for
Comments Date:	08222001
Comments:	AOC-2 at the Alhambra combined facility Site. The draft RAP
Comments Date:	08222001
Comments:	Proposed utilizing an in Situ Thermal Desorption System to treat
Comments Date:	08222001
Comments:	contaminated soils impacted by past wood treating activities. It
Comments Date:	08222001
Comments:	is anticipated that the project will take 6-8 months to
Comments Date:	08222001
Comments:	complete. CEQA - DTSC approved the negative declaration in
Comments Date:	08222001
Comments:	conjunction with the draft Remedial Action Plan (RAP) for the
Comments Date:	08222001
Comments:	Alhambra combined facility Site. The draft RAP Proposes
Comments Date:	08222001
Comments:	uitlizing an in Situ Thermal Desorption system to treat
Comments Date:	08222001
Comments:	contaminated soils impacted by past wood treating activities. It
Comments Date:	08222001
Comments:	is anticipated that the project will take 6-8 months to complete.
Comments Date:	08241994
Comments:	Site Screening conducted. This facility is a TSD and was
Comments Date:	08241994
Comments:	referred to Surveillance and Enforcement.
Comments Date:	12032004
Comments:	DTSC receives workplan for AOC-1.
ID Name:	CALSTARS CODE
ID Value:	390006
Alternate Name:	SOUTHERN CALIFORNIA EDISON
Alternate Name:	SOUTHERN CALIF EDISON CO - ALHAMBRA
Alternate Name:	EDISON/ALHAMBRA
Alternate Name:	ALHAMBRA COMBINED FACILITY
Alternate Name:	Not reported
Special Programs Code:	Not reported
Special Programs Name:	Not reported

O73 **SOUTHERN CA EDISON CO** **LUST** **S101582645**
WNW **501 MARENGO AVE S** **CERS HAZ WASTE** **N/A**
1/2-1 **ALHAMBRA, CA 91802** **SWEEPS UST**
0.736 mi. **HIST UST**
3888 ft. **Site 3 of 3 in cluster O** **CERS TANKS**
CA FID UST
Relative: **Cortese**
Higher **EMI**
Actual: **ICE**
472 ft. **HIST CORTESE**
LOS ANGELES CO. HMS
HWP
HWTS
NPDES
WDS
WIP
CIWQS
CERS

LUST:

Name:	SOUTHERN CA EDISON CO
Address:	501 MARENGO AVE S
City,State,Zip:	ALHAMBRA, CA 91802
Lead Agency:	LOS ANGELES RWQCB (REGION 4)
Case Type:	LUST Cleanup Site
Geo Track:	http://geotracker.waterboards.ca.gov/profile_report.asp?global_id=T0603702647
Global Id:	T0603702647
Latitude:	34.083304
Longitude:	-118.143393
Status:	Completed - Case Closed
Status Date:	10/31/1996
Case Worker:	YR
RB Case Number:	918020016
Local Agency:	LOS ANGELES COUNTY
File Location:	Not reported
Local Case Number:	Not reported
Potential Media Affect:	Soil
Potential Contaminants of Concern:	Diesel
EPA Region:	9
Coordinate Source:	Google Geocode
Cuf Case:	NO
Quantity Released Gallons:	Not reported
Begin Date:	08/07/1985
Leak Reported Date:	08/09/1985
How Discovered:	Tank Closure
How Discovered Description:	Not reported
Discharge Source:	Other
Discharge Cause:	Unknown
Stop Method:	Not reported
Stop Description:	Not reported
No Further Action Date:	10/31/1996
CA Water Watershed Name:	Los Angeles River - Raymond - Pasadena (412.31)
Dwr Groundwater Subbasin Name:	San Gabriel Valley (4-013)
Disadvantaged Community:	Not reported
CA Enviroscreen 3 Score:	71-75%
CA Enviroscreen 4 Score:	65-70%
Military DOD Site:	No
Facility Project Subtype:	Not reported
RWQCB Region:	LOS ANGELES RWQCB (REGION 4)

SOUTHERN CA EDISON CO (Continued) **S101582645**

Site History: Not reported

LUST:
Global Id: T0603702647
Contact Type: Local Agency Caseworker
Contact Name: JOHN AWUJO
Organization Name: LOS ANGELES COUNTY
Address: 900 S FREMONT AVE
City: ALHAMBRA
Email: jawujo@dpw.lacounty.gov
Phone Number: 6264583507

Global Id: T0603702647
Contact Type: Regional Board Caseworker - Primary Caseworker
Contact Name: YUE RONG
Organization Name: LOS ANGELES RWQCB (REGION 4)
Address: 320 W. 4TH ST., SUITE 200
City: Los Angeles
Email: yrong@waterboards.ca.gov
Phone Number: Not reported

LUST:
Global Id: T0603702647
Action Type: ENFORCEMENT
Date: 10/31/1996
Action: Closure/No Further Action Letter

Global Id: T0603702647
Action Type: Other
Date: 08/07/1985
Action: Leak Discovery

Global Id: T0603702647
Action Type: Other
Date: 08/09/1985
Action: Leak Reported

LUST:
Global Id: T0603702647
Status: Open - Case Begin Date
Status Date: 08/07/1985

Global Id: T0603702647
Status: Open - Site Assessment
Status Date: 06/17/1988

Global Id: T0603702647
Status: Open - Remediation
Status Date: 01/09/1992

Global Id: T0603702647
Status: Completed - Case Closed
Status Date: 10/31/1996

LUST REG 4:

SOUTHERN CA EDISON CO (Continued) **S101582645**

Region:	4	
Regional Board:	04	
County:	Los Angeles	
Facility Id:	918020016	
Status:	Case Closed	
Substance:	Diesel	
Substance Quantity:	Not reported	
Local Case No:	Not reported	
Case Type:	Soil	
Abatement Method Used at the Site:		Enhanced Biodegradation
Global ID:	T0603702647	
W Global ID:	Not reported	
Staff:	UNK	
Local Agency:	19000	
Cross Street:	Not reported	
Enforcement Type:	Not reported	
Date Leak Discovered:	8/7/1985	
Date Leak First Reported:		8/9/1985
Date Leak Record Entered:	12/31/1986	
Date Confirmation Began:	Not reported	
Date Leak Stopped:	Not reported	
Date Case Last Changed on Database:		1/24/1994
Date the Case was Closed:		10/31/1996
How Leak Discovered:	Tank Closure	
How Leak Stopped:	Not reported	
Cause of Leak:	UNK	
Leak Source:	UNK	
Operator:	SUYAMA, WENDELL	
Water System:	Not reported	
Well Name:	Not reported	
Approx. Dist To Production Well (ft):		2745.244635918543145014550694 3
Source of Cleanup Funding:		UNK
Preliminary Site Assessment Workplan Submitted:		Not reported
Preliminary Site Assessment Began:		Not reported
Pollution Characterization Began:		6/17/1988
Remediation Plan Submitted:		Not reported
Remedial Action Underway:		1/9/1992
Post Remedial Action Monitoring Began:		Not reported
Enforcement Action Date:		Not reported
Historical Max MTBE Date:		Not reported
Hist Max MTBE Conc in Groundwater:		Not reported
Hist Max MTBE Conc in Soil:		Not reported
Significant Interim Remedial Action Taken:		Yes
GW Qualifier:	Not reported	
Soil Qualifier:	Not reported	
Organization:	Not reported	
Owner Contact:	Not reported	
Responsible Party:	SOUTHERN CALIFORNIA EDISON CO.	
RP Address:	P.O. BOX 800, 2244 WALNUT GROVE AVE, ROSEMEAD CA 91770	
Program:	LUST	
Lat/Long:	34.0852228 / -1	
Local Agency Staff:	Not reported	
Beneficial Use:	Not reported	
Priority:	Not reported	
Cleanup Fund Id:	Not reported	
Suspended:	Not reported	
Assigned Name:	Not reported	

SOUTHERN CA EDISON CO (Continued) **S101582645**

Summary: Not reported

CERS HAZ WASTE:
Name: SCE ALHAMBRA COMBINED FACILITY
Address: 501 S MARENGO AVE
City,State,Zip: ALHAMBRA, CA 91803
Site ID: 155098
CERS ID: 10190005
CERS Description: Hazardous Waste Generator

SWEEPS UST:
Name: SOUTHERN CALIFORNIA EDISON
Address: 501 S MARENGO AVE
City: ALHAMBRA
Status: Active
Comp Number: 10093
Number: 9
Board Of Equalization: 44-007438
Referral Date: 06-30-89
Action Date: Not reported
Created Date: 06-30-89
Owner Tank Id: Not reported
SWRCB Tank Id: 19-000-010093-000001
Tank Status: A
Capacity: Not reported
Active Date: 06-30-89
Tank Use: UNKNOWN
STG: W
Content: Not reported
Number Of Tanks: 18

Name: SOUTHERN CALIFORNIA EDISON
Address: 501 S MARENGO AVE
City: ALHAMBRA
Status: Active
Comp Number: 10093
Number: 9
Board Of Equalization: 44-007438
Referral Date: 06-30-89
Action Date: Not reported
Created Date: 06-30-89
Owner Tank Id: Not reported
SWRCB Tank Id: 19-000-010093-000002
Tank Status: A
Capacity: Not reported
Active Date: 06-30-89
Tank Use: UNKNOWN
STG: W
Content: Not reported
Number Of Tanks: Not reported

Name: SOUTHERN CALIFORNIA EDISON
Address: 501 S MARENGO AVE
City: ALHAMBRA
Status: Active
Comp Number: 10093

SOUTHERN CA EDISON CO (Continued) **S101582645**

Number: 9
Board Of Equalization: 44-007438
Referral Date: 06-30-89
Action Date: Not reported
Created Date: 06-30-89
Owner Tank Id: Not reported
SWRCB Tank Id: 19-000-010093-000003
Tank Status: A
Capacity: Not reported
Active Date: 06-30-89
Tank Use: UNKNOWN
STG: W
Content: Not reported
Number Of Tanks: Not reported

Name: SOUTHERN CALIFORNIA EDISON
Address: 501 S MARENGO AVE
City: ALHAMBRA
Status: Active
Comp Number: 10093
Number: 9
Board Of Equalization: 44-007438
Referral Date: 06-30-89
Action Date: Not reported
Created Date: 06-30-89
Owner Tank Id: Not reported
SWRCB Tank Id: 19-000-010093-000004
Tank Status: A
Capacity: Not reported
Active Date: 06-30-89
Tank Use: UNKNOWN
STG: W
Content: Not reported
Number Of Tanks: Not reported

Name: SOUTHERN CALIFORNIA EDISON
Address: 501 S MARENGO AVE
City: ALHAMBRA
Status: Active
Comp Number: 10093
Number: 9
Board Of Equalization: 44-007438
Referral Date: 06-30-89
Action Date: Not reported
Created Date: 06-30-89
Owner Tank Id: Not reported
SWRCB Tank Id: 19-000-010093-000005
Tank Status: A
Capacity: Not reported
Active Date: 06-30-89
Tank Use: UNKNOWN
STG: W
Content: Not reported
Number Of Tanks: Not reported

Name: SOUTHERN CALIFORNIA EDISON
Address: 501 S MARENGO AVE

SOUTHERN CA EDISON CO (Continued) **S101582645**

City: ALHAMBRA
Status: Active
Comp Number: 10093
Number: 9
Board Of Equalization: 44-007438
Referral Date: 06-30-89
Action Date: Not reported
Created Date: 06-30-89
Owner Tank Id: Not reported
SWRCB Tank Id: 19-000-010093-000006
Tank Status: A
Capacity: Not reported
Active Date: 06-30-89
Tank Use: UNKNOWN
STG: W
Content: Not reported
Number Of Tanks: Not reported

Name: SOUTHERN CALIFORNIA EDISON
Address: 501 S MARENGO AVE
City: ALHAMBRA
Status: Active
Comp Number: 10093
Number: 9
Board Of Equalization: 44-007438
Referral Date: 06-30-89
Action Date: Not reported
Created Date: 06-30-89
Owner Tank Id: Not reported
SWRCB Tank Id: 19-000-010093-000007
Tank Status: A
Capacity: Not reported
Active Date: 06-30-89
Tank Use: UNKNOWN
STG: W
Content: Not reported
Number Of Tanks: Not reported

Name: SOUTHERN CALIFORNIA EDISON
Address: 501 S MARENGO AVE
City: ALHAMBRA
Status: Active
Comp Number: 10093
Number: 9
Board Of Equalization: 44-007438
Referral Date: 06-30-89
Action Date: Not reported
Created Date: 06-30-89
Owner Tank Id: Not reported
SWRCB Tank Id: 19-000-010093-000008
Tank Status: A
Capacity: Not reported
Active Date: 06-30-89
Tank Use: UNKNOWN
STG: W
Content: Not reported
Number Of Tanks: Not reported

SOUTHERN CA EDISON CO (Continued) **S101582645**

Name: SOUTHERN CALIFORNIA EDISON
Address: 501 S MARENGO AVE
City: ALHAMBRA
Status: Active
Comp Number: 10093
Number: 9
Board Of Equalization: 44-007438
Referral Date: 06-30-89
Action Date: Not reported
Created Date: 06-30-89
Owner Tank Id: Not reported
SWRCB Tank Id: 19-000-010093-000009
Tank Status: A
Capacity: Not reported
Active Date: 06-30-89
Tank Use: UNKNOWN
STG: W
Content: Not reported
Number Of Tanks: Not reported

Name: SOUTHERN CALIFORNIA EDISON
Address: 501 S MARENGO AVE
City: ALHAMBRA
Status: Active
Comp Number: 10093
Number: 9
Board Of Equalization: 44-007438
Referral Date: 06-30-89
Action Date: Not reported
Created Date: 06-30-89
Owner Tank Id: Not reported
SWRCB Tank Id: 19-000-010093-000010
Tank Status: A
Capacity: Not reported
Active Date: 06-30-89
Tank Use: UNKNOWN
STG: W
Content: Not reported
Number Of Tanks: Not reported

Name: SOUTHERN CALIFORNIA EDISON
Address: 501 S MARENGO AVE
City: ALHAMBRA
Status: Active
Comp Number: 10093
Number: 9
Board Of Equalization: 44-007438
Referral Date: 06-30-89
Action Date: Not reported
Created Date: 06-30-89
Owner Tank Id: Not reported
SWRCB Tank Id: 19-000-010093-000011
Tank Status: A
Capacity: Not reported
Active Date: 06-30-89
Tank Use: UNKNOWN
STG: W

SOUTHERN CA EDISON CO (Continued) **S101582645**

Content: Not reported
Number Of Tanks: Not reported

Name: SOUTHERN CALIFORNIA EDISON
Address: 501 S MARENGO AVE
City: ALHAMBRA
Status: Active
Comp Number: 10093
Number: 9
Board Of Equalization: 44-007438
Referral Date: 06-30-89
Action Date: Not reported
Created Date: 06-30-89
Owner Tank Id: Not reported
SWRCB Tank Id: 19-000-010093-000012
Tank Status: A
Capacity: Not reported
Active Date: 06-30-89
Tank Use: UNKNOWN
STG: W
Content: Not reported
Number Of Tanks: Not reported

Name: SOUTHERN CALIFORNIA EDISON
Address: 501 S MARENGO AVE
City: ALHAMBRA
Status: Active
Comp Number: 10093
Number: 9
Board Of Equalization: 44-007438
Referral Date: 06-30-89
Action Date: Not reported
Created Date: 06-30-89
Owner Tank Id: Not reported
SWRCB Tank Id: 19-000-010093-000013
Tank Status: A
Capacity: Not reported
Active Date: 06-30-89
Tank Use: UNKNOWN
STG: W
Content: Not reported
Number Of Tanks: Not reported

Name: SOUTHERN CALIFORNIA EDISON
Address: 501 S MARENGO AVE
City: ALHAMBRA
Status: Active
Comp Number: 10093
Number: 9
Board Of Equalization: 44-007438
Referral Date: 06-30-89
Action Date: Not reported
Created Date: 06-30-89
Owner Tank Id: Not reported
SWRCB Tank Id: 19-000-010093-000014
Tank Status: A
Capacity: Not reported

SOUTHERN CA EDISON CO (Continued) **S101582645**

Active Date: 06-30-89
Tank Use: UNKNOWN
STG: W
Content: Not reported
Number Of Tanks: Not reported

Name: SOUTHERN CALIFORNIA EDISON
Address: 501 S MARENGO AVE
City: ALHAMBRA
Status: Active
Comp Number: 10093
Number: 9
Board Of Equalization: 44-007438
Referral Date: 06-30-89
Action Date: Not reported
Created Date: 06-30-89
Owner Tank Id: Not reported
SWRCB Tank Id: 19-000-010093-000015
Tank Status: A
Capacity: Not reported
Active Date: 06-30-89
Tank Use: UNKNOWN
STG: W
Content: Not reported
Number Of Tanks: Not reported

Name: SOUTHERN CALIFORNIA EDISON
Address: 501 S MARENGO AVE
City: ALHAMBRA
Status: Active
Comp Number: 10093
Number: 9
Board Of Equalization: 44-007438
Referral Date: 06-30-89
Action Date: Not reported
Created Date: 06-30-89
Owner Tank Id: Not reported
SWRCB Tank Id: 19-000-010093-000016
Tank Status: A
Capacity: Not reported
Active Date: 06-30-89
Tank Use: UNKNOWN
STG: W
Content: Not reported
Number Of Tanks: Not reported

Name: SOUTHERN CALIFORNIA EDISON
Address: 501 S MARENGO AVE
City: ALHAMBRA
Status: Active
Comp Number: 10093
Number: 9
Board Of Equalization: 44-007438
Referral Date: 06-30-89
Action Date: Not reported
Created Date: 06-30-89
Owner Tank Id: Not reported

SOUTHERN CA EDISON CO (Continued) **S101582645**

SWRCB Tank Id: 19-000-010093-000017
Tank Status: A
Capacity: Not reported
Active Date: 06-30-89
Tank Use: UNKNOWN
STG: W
Content: Not reported
Number Of Tanks: Not reported

Name: SOUTHERN CALIFORNIA EDISON
Address: 501 S MARENGO AVE
City: ALHAMBRA
Status: Active
Comp Number: 10093
Number: 9
Board Of Equalization: 44-007438
Referral Date: 06-30-89
Action Date: Not reported
Created Date: 06-30-89
Owner Tank Id: Not reported
SWRCB Tank Id: 19-000-010093-000018
Tank Status: A
Capacity: Not reported
Active Date: 06-30-89
Tank Use: UNKNOWN
STG: W
Content: Not reported
Number Of Tanks: Not reported

HIST UST:
Name: ALHAMBRA GENERAL STORES SCE
Address: 501 SO MARENGO AVE
City,State,Zip: ALHAMBRA, CA 91802
File Number: 00028713
URL: https://documents.geotracker.waterboards.ca.gov/ustpdfs/pdf/00028713.pdf
Region: Not reported
Facility ID: Not reported
Facility Type: Not reported
Other Type: Not reported
Contact Name: Not reported
Telephone: Not reported
Owner Name: Not reported
Owner Address: Not reported
Owner City,St,Zip: Not reported
Total Tanks: Not reported

Tank Num: Not reported
Container Num: Not reported
Year Installed: Not reported
Tank Capacity: Not reported
Tank Used for: Not reported
Type of Fuel: Not reported
Container Construction Thickness: Not reported
Leak Detection: Not reported

SOUTHERN CA EDISON CO (Continued) **S101582645**

Click here for Geo Tracker PDF:

CERS TANKS:

Name:	SCE ALHAMBRA COMBINED FACILITY
Address:	501 S MARENGO AVE
City,State,Zip:	ALHAMBRA, CA 91803
Site ID:	155098
CERS ID:	10190005
CERS Description:	Aboveground Petroleum Storage

Name:	SCE ALHAMBRA COMBINED FACILITY
Address:	501 S MARENGO AVE
City,State,Zip:	ALHAMBRA, CA 91803
Site ID:	155098
CERS ID:	10190005
CERS Description:	Underground Storage Tank

CA FID UST:

Facility ID:	19000913
Regulated By:	UTNKA
Regulated ID:	00022186
Cortese Code:	Not reported
SIC Code:	Not reported
Facility Phone:	8180000000
Mail To:	Not reported
Mailing Address:	BOX
Mailing Address 2:	Not reported
Mailing City,St,Zip:	ALHAMBRA
Contact:	Not reported
Contact Phone:	Not reported
DUNs Number:	Not reported
NPDES Number:	Not reported
EPA ID:	Not reported
Comments:	Not reported
Status:	Active

CORTESE:

Name:	SOUTHERN CA EDISON CO
Address:	501 MARENGO AVE S
City,State,Zip:	ALHAMBRA, CA 91802
Region:	CORTESE
Envirostor Id:	Not reported
Global ID:	T0603702647
Site/Facility Type:	LUST CLEANUP SITE
Cleanup Status:	COMPLETED - CASE CLOSED
Status Date:	Not reported
Site Code:	Not reported
Latitude:	Not reported
Longitude:	Not reported
Owner:	Not reported
Enf Type:	Not reported
Swat R:	Not reported
Flag:	active
Order No:	Not reported
Waste Discharge System No:	Not reported
Effective Date:	Not reported

SOUTHERN CA EDISON CO (Continued) **S101582645**

Region 2:	Not reported
WID Id:	Not reported
Solid Waste Id No:	Not reported
Waste Management Uit Name:	Not reported
File Name:	Active Open

EMI:

Name:	SO CAL EDISON CO
Address:	501 S MARENGO AV
City,State,Zip:	ALHAMBRA, CA 91802
Year:	1987
County Code:	19
Air Basin:	SC
Facility ID:	21060
Air District Name:	SC
SIC Code:	3625
Air District Name:	SOUTH COAST AQMD
Community Health Air Pollution Info System:	Not reported
Consolidated Emission Reporting Rule:	Not reported
Total Organic Hydrocarbon Gases Tons/Yr:	13
Reactive Organic Gases Tons/Yr:	3
Carbon Monoxide Emissions Tons/Yr:	0
NOX - Oxides of Nitrogen Tons/Yr:	0
SOX - Oxides of Sulphur Tons/Yr:	0
Particulate Matter Tons/Yr:	0
Part. Matter 10 Micrometers and Smllr Tons/Yr:	0

Name:	SO CAL EDISON CO
Address:	501 S MARENGO AV
City,State,Zip:	ALHAMBRA, CA 91802
Year:	1990
County Code:	19
Air Basin:	SC
Facility ID:	21060
Air District Name:	SC
SIC Code:	3625
Air District Name:	SOUTH COAST AQMD
Community Health Air Pollution Info System:	Not reported
Consolidated Emission Reporting Rule:	Not reported
Total Organic Hydrocarbon Gases Tons/Yr:	0
Reactive Organic Gases Tons/Yr:	0
Carbon Monoxide Emissions Tons/Yr:	0
NOX - Oxides of Nitrogen Tons/Yr:	0
SOX - Oxides of Sulphur Tons/Yr:	0
Particulate Matter Tons/Yr:	0
Part. Matter 10 Micrometers and Smllr Tons/Yr:	0

Name:	SO CAL EDISON CO
Address:	501 S MARENGO AV
City,State,Zip:	ALHAMBRA, CA 91802
Year:	1995
County Code:	19
Air Basin:	SC
Facility ID:	21060
Air District Name:	SC
SIC Code:	3625
Air District Name:	SOUTH COAST AQMD

SOUTHERN CA EDISON CO (Continued) **S101582645**

Community Health Air Pollution Info System:	Not reported
Consolidated Emission Reporting Rule:	Not reported
Total Organic Hydrocarbon Gases Tons/Yr:	0
Reactive Organic Gases Tons/Yr:	0
Carbon Monoxide Emissions Tons/Yr:	0
NOX - Oxides of Nitrogen Tons/Yr:	0
SOX - Oxides of Sulphur Tons/Yr:	0
Particulate Matter Tons/Yr:	0
Part. Matter 10 Micrometers and Smllr Tons/Yr:	0

Name:	SO CAL EDISON CO
Address:	501 S MARENGO AVE
City,State,Zip:	ALHAMBRA, CA 91803
Year:	2019
County Code:	19
Air Basin:	SC
Facility ID:	21060
Air District Name:	SC
SIC Code:	4911
Air District Name:	SOUTH COAST AQMD
Community Health Air Pollution Info System:	Not reported
Consolidated Emission Reporting Rule:	Not reported
Total Organic Hydrocarbon Gases Tons/Yr:	0.3068389467
Reactive Organic Gases Tons/Yr:	0.2720883856
Carbon Monoxide Emissions Tons/Yr:	0.6834154
NOX - Oxides of Nitrogen Tons/Yr:	3.1423698
SOX - Oxides of Sulphur Tons/Yr:	0.001407032
Particulate Matter Tons/Yr:	0.22445495
Part. Matter 10 Micrometers and Smllr Tons/Yr:	0.2231082203

Name:	SO CAL EDISON CO
Address:	501 S MARENGO AVE
City,State,Zip:	ALHAMBRA, CA 91803
Year:	2020
County Code:	19
Air Basin:	SC
Facility ID:	21060
Air District Name:	SC
SIC Code:	4911
Air District Name:	SOUTH COAST AQMD
Community Health Air Pollution Info System:	Not reported
Consolidated Emission Reporting Rule:	Not reported
Total Organic Hydrocarbon Gases Tons/Yr:	0.19175490083
Reactive Organic Gases Tons/Yr:	0.170888
Carbon Monoxide Emissions Tons/Yr:	0.45237
NOX - Oxides of Nitrogen Tons/Yr:	2.19
SOX - Oxides of Sulphur Tons/Yr:	0.00099597
Particulate Matter Tons/Yr:	0.130777
Part. Matter 10 Micrometers and Smllr Tons/Yr:	0.129992338

Name:	SO CAL EDISON CO
Address:	501 S MARENGO AVE
City,State,Zip:	ALHAMBRA, CA 91803
Year:	2021
County Code:	19
Air Basin:	SC
Facility ID:	21060

SOUTHERN CA EDISON CO (Continued) **S101582645**

Air District Name:	SC
SIC Code:	4911
Air District Name:	SOUTH COAST AQMD
Community Health Air Pollution Info System:	Not reported
Consolidated Emission Reporting Rule:	Not reported
Total Organic Hydrocarbon Gases Tons/Yr:	0.22326182342
Reactive Organic Gases Tons/Yr:	0.198548277
Carbon Monoxide Emissions Tons/Yr:	0.4859688
NOX - Oxides of Nitrogen Tons/Yr:	2.2345036
SOX - Oxides of Sulphur Tons/Yr:	0.001000523
Particulate Matter Tons/Yr:	0.1596074
Part. Matter 10 Micrometers and Smllr Tons/Yr:	0.1586497556

ICE:

Envirostor ID:	3000708
Name:	SOUTHERN CALIFORNIA EDISON ALHAMBRA COMBINED FACILITY
Address:	501 S MARENGO AVE
City,State,Zip:	ALHAMBRA, CA 91802
EPA ID:	CAD045530821
Site Type:	INSPECTION
Facility Status:	No Action

Inspection:

Action Type:	Compliance Evaluation Inspection - Generator
Action Date:	12/04/2012
Violation Class:	Minor
RTC Date:	12/04/2012
Action Type:	Compliance Evaluation Inspection - Treatment, Storage and Disposal
Action Date:	11/25/2008
Violation Class:	No Violations
RTC Date:	Not reported

HIST CORTESE:

edr_fname:	EDISON/ALHAMBRA
edr_fadd1:	501 MARENGO
City,State,Zip:	ALHAMBRA, CA 91802
Region:	CORTESE
Facility County Code:	19
Reg By:	CALSI
Reg Id:	19490201
edr_fname:	SOUTHERN CA EDISON CO
edr_fadd1:	501 MARENGO
City,State,Zip:	ALHAMBRA, CA 91802
Region:	CORTESE
Facility County Code:	19
Reg By:	LTNKA
Reg Id:	918020016

LOS ANGELES CO. HMS:

Name:	SCE ALHAMBRA COMBINED FACILITY
Address:	501 S MARENGO AVE
City,State,Zip:	ALHAMBRA, CA 918031640
Region:	LA

SOUTHERN CA EDISON CO (Continued) **S101582645**

Permit Category: T
Facility Id: 010215-010093
Facility Type: 0
Facility Status: Permit
Area: 3I
Permit Number: 00001751T
Permit Status: Removed

Name: SCE ALHAMBRA COMBINED FACILITY
Address: 501 S MARENGO AVE
City,State,Zip: ALHAMBRA, CA 918031640
Region: LA
Permit Category: T
Facility Id: 010215-010093
Facility Type: 0
Facility Status: Permit
Area: 3I
Permit Number: 000691450
Permit Status: Permit

HWP:

EPA ID:	CAD045530821
Name:	ALHAMBRA COMBINED FACILITY
Address:	501 S MARENGO AVE
Cleanup Status:	CLOSED
Latitude:	34.08440
Longitude:	-118.1430
Facility Type:	Historical - Non-Operating
Facility Size:	Not reported
Supervisor:	Not reported
Site Code:	Not reported
Senate District:	25
Assembly District:	49
Public Information Officer:	Not reported
Commercial Offsite Facility Types:	Not reported
Quarterly Update:	Not reported
Project Manager Lead:	Not reported
Project Manager:	Not reported
Permit Type:	RCRA
Permit Effective Date:	Not reported
Permit Expiration Date:	Not reported
Calenviroscreen Score:	61-65%
Total Planned Hours:	Not reported
Total Planned Amount:	Not reported
Total Actual Hours:	Not reported

Closure:

EPA ID:	CAD045530821
Facility Type:	Historical - Non-Operating
Facility Name:	ALHAMBRA COMBINED FACILITY
Project Manager:	Not reported
Project Manager Lead:	Not reported
Supervisor:	Not reported
Facility Size:	Not reported
Facility Status:	CLOSED
Activity Type:	Closure Final
Final Date:	Not reported

SOUTHERN CA EDISON CO (Continued) **S101582645**

Type: RCRA
Title Description: Closure
Due Date: Not reported
Comments: This facility was clean closed. However, we need to check to see if an RFA was done on this facility and possible CA work may be necessary.
Unit Names: TANKSTR1
Event Description: Closure Final - ISSUE CLOSURE VERIFICATION
Actual Date: 12/31/1998

Alias:
EPA ID: CAD045530821
Facility Type: Historical - Non-Operating
Facility Name: ALHAMBRA COMBINED FACILITY
Facility Status: CLOSED
Project Manager: Not reported
Project Manager Lead: Not reported
Supervisor: Not reported
Alias Type: Alternate Name
Alias: SO CAL EDISON INVESTMENT & RHMD

HWTS:
Name: NEW CINGULAR WIRELESS PCS LLC
Address: 501 S MARENGO AVE #A
Address 2: Not reported
City,State,Zip: ALHAMBRA, CA 91803
EPA ID: CAL000462390
Inactive Date: Not reported
Create Date: 05/11/2021
Last Act Date: Not reported
Mailing Name: Not reported
Mailing Address: 308 S. AKARD ST.
Mailing Address 2: Not reported
Mailing City,State,Zip: DALLAS, TX 752020000
Owner Name: NEW CINGULAR WIRELESS PCS, LLC
Owner Address: 308 S. AKARD ST.
Owner Address 2: Not reported
Owner City,State,Zip: DALLAS, TX 75202
Owner Phone: Not reported
Owner Fax: Not reported
Contact Name: EH&S WASTE MANAGER/TEAM
Contact Address: 308 S. AKARD ST.
Contact Address 2: Not reported
City,State,Zip: DALLAS, TX 75202
Contact Phone: Not reported
Contact Fax: Not reported
Facility Status: Active
Facility Type: PERMANENT
Category: STATE
Latitude: 34.084231
Longitude: -118.143126

NAICS:
EPA ID: CAL000462390
Create Date: 2021-05-11 12:20:56.280
NAICS Code: 517911
NAICS Description: Telecommunications Resellers

SOUTHERN CA EDISON CO (Continued) **S101582645**

Issued EPA ID Date:	2021-05-11 12:20:56.26300
Inactive Date:	Not reported
Facility Name:	NEW CINGULAR WIRELESS PCS LLC
Facility Address:	501 S MARENGO AVE #A
Facility Address 2:	Not reported
Facility City:	ALHAMBRA
Facility County:	Not reported
Facility State:	CA
Facility Zip:	91803

NPDES:

Name:	ALHAMBRA COMBINED FACILITY WAREHOUSE
Address:	501 S MARENGO AVE
City,State,Zip:	ALHAMBRA, CA 91801
Facility Status:	Active
NPDES Number:	CAS000002
Region:	4
Agency Number:	0
Regulatory Measure ID:	536899
Place ID:	Not reported
Order Number:	2009-0009-DWQ
WDID:	4 19C394234
Regulatory Measure Type:	Enrollee
Program Type:	Construction
Adoption Date Of Regulatory Measure:	Not reported
Effective Date Of Regulatory Measure:	06/23/2021
Termination Date Of Regulatory Measure:	Not reported
Expiration Date Of Regulatory Measure:	Not reported
Discharge Address:	2244 Walnut Grove Ave GO 1 Quad 2C
Discharge Name:	Southern California Edison
Discharge City:	Rosemead
Discharge State:	California
Discharge Zip:	91770
Status:	Not reported
Status Date:	Not reported
Operator Name:	Not reported
Operator Address:	Not reported
Operator City:	Not reported
Operator State:	Not reported
Operator Zip:	Not reported

Name:	ALHAMBRA COMBINED FACILITY WAREHOUSE
Address:	501 S MARENGO AVE
City,State,Zip:	ALHAMBRA, CA 91801
Facility Status:	Not reported
NPDES Number:	Not reported
Region:	Not reported
Agency Number:	Not reported
Regulatory Measure ID:	Not reported
Place ID:	Not reported
Order Number:	Not reported
WDID:	4 19C394234
Regulatory Measure Type:	Construction
Program Type:	Not reported
Adoption Date Of Regulatory Measure:	Not reported
Effective Date Of Regulatory Measure:	Not reported

SOUTHERN CA EDISON CO (Continued) **S101582645**

Termination Date Of Regulatory Measure:	Not reported
Expiration Date Of Regulatory Measure:	Not reported
Discharge Address:	Not reported
Discharge Name:	Not reported
Discharge City:	Not reported
Discharge State:	Not reported
Discharge Zip:	Not reported
Status:	Active
Status Date:	06/23/2021
Operator Name:	Southern California Edison
Operator Address:	2244 Walnut Grove Ave GO 1 Quad 2C
Operator City:	Rosemead
Operator State:	California
Operator Zip:	91770

WDS:

Name:	SOUTHERN CALIFORNIA EDISON
Address:	501 S Marengo Ave
City:	ALHAMBRA
Facility ID:	4 19I013251
Facility Type:	Other - Does not fall into the category of Municipal/Domestic, Industrial, Agricultural or Solid Waste (Class I, II or III)
Facility Status:	Active - Any facility with a continuous or seasonal discharge that is under Waste Discharge Requirements.
NPDES Number:	CAS000001 The 1st 2 characters designate the state. The remaining 7 are assigned by the Regional Board
Subregion:	4
Facility Telephone:	6263022149
Facility Contact:	David W Kay
Agency Name:	SOUTHERN CALIFORNIA EDISON CO.
Agency Address:	2244 Walnut Grove Avenue
Agency City,St,Zip:	Rosemead 91770
Agency Contact:	Not reported
Agency Telephone:	Not reported
Agency Type:	Private
SIC Code:	4911
SIC Code 2:	Not reported
Primary Waste Type:	Designated/Influent or Solid Wastes that pose a significant threat to water quality because of their high concentrations (E.G., BOD, Hardness, TRF, Chloride). 'Manageable' hazardous wastes (E.G., inorganic salts and heavy metals) are included in this category.
Primary Waste:	STORMS
Waste Type2:	Not reported
Waste2:	Stormwater Runoff
Primary Waste Type:	Designated/Influent or Solid Wastes that pose a significant threat to water quality because of their high concentrations (E.G., BOD, Hardness, TRF, Chloride). 'Manageable' hazardous wastes (E.G., inorganic salts and heavy metals) are included in this category.
Secondary Waste:	Not reported
Secondary Waste Type:	Not reported
Design Flow:	0
Baseline Flow:	0
Reclamation:	No reclamation requirements associated with this facility.
POTW:	The facility is not a POTW.
Treat To Water:	Minor Threat to Water Quality. A violation of a regional board order should cause a relatively minor impairment of beneficial uses compared to a major or minor threat. Not: All nurds without a TTWQ will be

SOUTHERN CA EDISON CO (Continued) **S101582645**

considered a minor threat to water quality unless coded at a higher Level. A Zero (0) may be used to code those NURDS that are found to represent no threat to water quality.

Complexity: Category C - Facilities having no waste treatment systems, such as cooling water dischargers or thosewho must comply through best management practices, facilities with passive waste treatment and disposal systems, such as septic systems with subsurface disposal, or dischargers having waste storage systems with land disposal such as dairy waste ponds.

WIP:

Name:	SOUTHERN CALIFORNIA EDISON
Address:	501 S Marengo Ave
City,State,Zip:	ALHAMBRA, CA
Region:	4
File Number:	115.0004
File Status:	**Active**
Staff:	CCHARMLE
Facility Suite:	Not reported

CIWQS:

Name:	ALHAMBRA COMBINED FACILITY WAREHOUSE
Address:	501 S MARENGO AVE
City,State,Zip:	ALHAMBRA, CA 91801
Agency:	Southern California Edison
Agency Address:	2244 Walnut Grove Ave GO 1 Quad 2C, Rosemead, CA 91770
Place/Project Type:	Construction - Commercial, Utility
SIC/NAICS:	Not reported
Region:	4
Program:	CONSTW
Regulatory Measure Status:	Active
Regulatory Measure Type:	Storm water construction
Order Number:	2009-0009-DWQ
WDID:	4 19C394234
NPDES Number:	CAS000002
Adoption Date:	Not reported
Effective Date:	06/23/2021
Termination Date:	Not reported
Expiration/Review Date:	Not reported
Design Flow:	Not reported
Major/Minor:	Not reported
Complexity:	Not reported
TTWQ:	Not reported
Enforcement Actions within 5 years:	0
Violations within 5 years:	0
Latitude:	34.081885
Longitude:	-118.144399

Name:	ALHAMBRA COMBINED FACILITY PAVING PROJECT
Address:	501 SOUTH MARENGO AVENUE
City,State,Zip:	ALHAMBRA, CA 91803
Agency:	Southern California Edison
Agency Address:	2244 Walnut Grove Ave GO 1 Quad 2C, Rosemead, CA 91770
Place/Project Type:	Construction - Other: Paving, Reconstruction
SIC/NAICS:	Not reported
Region:	4

SOUTHERN CA EDISON CO (Continued) **S101582645**

Program:	CONSTW
Regulatory Measure Status:	Terminated
Regulatory Measure Type:	Storm water construction
Order Number:	2009-0009-DWQ
WDID:	4 19C371259
NPDES Number:	CAS000002
Adoption Date:	Not reported
Effective Date:	10/27/2014
Termination Date:	07/21/2015
Expiration/Review Date:	Not reported
Design Flow:	Not reported
Major/Minor:	Not reported
Complexity:	Not reported
TTWQ:	Not reported
Enforcement Actions within 5 years:	0
Violations within 5 years:	0
Latitude:	34.082198
Longitude:	-118.144507

CERS:

Name:	T-MOBILE WEST, LLC IE04986A
Address:	501 S MARENGO AVE
City,State,Zip:	ALHAMBRA, CA 91803
Site ID:	436921
CERS ID:	10761586
CERS Description:	Chemical Storage Facilities

Evaluation:

Eval General Type:	Compliance Evaluation Inspection
Eval Date:	08-10-2022
Violations Found:	No
Eval Type:	Routine done by local agency
Eval Notes:	Neil Prestoza, Field Technician
Eval Division:	Los Angeles County Fire Department
Eval Program:	HMRRP
Eval Source:	CERS,

Eval General Type:	Compliance Evaluation Inspection
Eval Date:	09-12-2019
Violations Found:	No
Eval Type:	Routine done by local agency
Eval Notes:	Mike Cline, Field Tech
Eval Division:	Los Angeles County Fire Department
Eval Program:	HMRRP
Eval Source:	CERS,

Affiliation:

Affiliation Type Desc:	Facility Mailing Address
Entity Name:	Mailing Address
Entity Title:	Not reported
Affiliation Address:	P.O. Box 7994
Affiliation City:	Shawnee Mission
Affiliation State:	KS
Affiliation Country:	Not reported
Affiliation Zip:	66207
Affiliation Phone:	,

SOUTHERN CA EDISON CO (Continued) **S101582645**

Affiliation Type Desc:	Legal Owner
Entity Name:	T-MOBILE WEST, LLC
Entity Title:	Not reported
Affiliation Address:	12920 SE 38th St
Affiliation City:	Bellevue
Affiliation State:	WA
Affiliation Country:	United States
Affiliation Zip:	98006
Affiliation Phone:	(425) 383-4000,
Affiliation Type Desc:	Document Preparer
Entity Name:	Donna Kellison
Entity Title:	Not reported
Affiliation Address:	Not reported
Affiliation City:	Not reported
Affiliation State:	Not reported
Affiliation Country:	Not reported
Affiliation Zip:	Not reported
Affiliation Phone:	,
Affiliation Type Desc:	Parent Corporation
Entity Name:	T-MOBILE WEST, LLC
Entity Title:	Not reported
Affiliation Address:	Not reported
Affiliation City:	Not reported
Affiliation State:	Not reported
Affiliation Country:	Not reported
Affiliation Zip:	Not reported
Affiliation Phone:	,
Affiliation Type Desc:	CUPA District
Entity Name:	Los Angeles County Fire
Entity Title:	Not reported
Affiliation Address:	5825 Rickenbacker Road
Affiliation City:	Commerce
Affiliation State:	CA
Affiliation Country:	Not reported
Affiliation Zip:	90040-3027
Affiliation Phone:	(323) 890-4000,
Affiliation Type Desc:	Environmental Contact
Entity Name:	Kelly Michaels
Entity Title:	Not reported
Affiliation Address:	2008 McGaw Ave.
Affiliation City:	Irvine
Affiliation State:	CA
Affiliation Country:	Not reported
Affiliation Zip:	92614
Affiliation Phone:	,
Affiliation Type Desc:	Identification Signer
Entity Name:	Donna Kellison
Entity Title:	Sr Project Manager
Affiliation Address:	Not reported
Affiliation City:	Not reported
Affiliation State:	Not reported
Affiliation Country:	Not reported

SOUTHERN CA EDISON CO (Continued) **S101582645**

Affiliation Zip: Not reported
Affiliation Phone: ,

Affiliation Type Desc: Operator
Entity Name: T-MOBILE WEST, LLC
Entity Title: Not reported
Affiliation Address: Not reported
Affiliation City: Not reported
Affiliation State: Not reported
Affiliation Country: Not reported
Affiliation Zip: Not reported
Affiliation Phone: (877) 604-7233,

Name: SCE ALHAMBRA COMBINED FACILITY
Address: 501 S MARENGO AVE
City,State,Zip: ALHAMBRA, CA 91803
Site ID: 155098
CERS ID: 10190005
CERS Description: Chemical Storage Facilities

Violations:
Site ID: 155098
Site Name: SCE Alhambra Combined Facility
Violation Date: 08-31-2015
Citation: 23 CCR 16 2711(a)(8) - California Code of Regulations, Title 23, Chapter 16, Section(s) 2711(a)(8)
Violation Description: Failure to submit, obtain approval, or maintain a complete/accurate plot plan.
Violation Notes: Returned to compliance on 11/18/2015.
Violation Division: Los Angeles County Department of Public Works
Violation Program: UST
Violation Source: CERS,

Site ID: 155098
Site Name: SCE Alhambra Combined Facility
Violation Date: 02-17-2016
Citation: HSC 6.95 25508(a)(1) - California Health and Safety Code, Chapter 6.95, Section(s) 25508(a)(1)
Violation Description: Failure to complete and electronically submit a site map with all required content.
Violation Notes: Returned to compliance on 04/26/2016. OBSERVATION: The annotated site map has not been completed and submitted to the CUPA. CORRECTIVE ACTION: Complete an annotated site map and submit electronically in the California Environmental Reporting System (CERS).
Violation Division: Los Angeles County Fire Department
Violation Program: HMRRP
Violation Source: CERS,

Site ID: 155098
Site Name: SCE Alhambra Combined Facility
Violation Date: 04-16-2020
Citation: 23 CCR 16 2644.1(a)(4) - California Code of Regulations, Title 23, Chapter 16, Section(s) 2644.1(a)(4)
Violation Description: Failure to notify the UPA 48 hours prior to testing.
Violation Notes: Returned to compliance on 09/24/2020. 2019 ANNUAL 0.1 GPH LINE TEST WAS REJECTED FOR NO TESTING NOTIFICATI ON MUST RETEST 0.1 GPH LINE INTEGRITY TEST AND RESUBMIT.NEXT TEST IS DUE MAY 2020.

SOUTHERN CA EDISON CO (Continued) **S101582645**

Violation Division:	Los Angeles County Department of Public Works
Violation Program:	UST
Violation Source:	CERS,
Site ID:	155098
Site Name:	SCE Alhambra Combined Facility
Violation Date:	02-17-2016
Citation:	HSC 6.95 25508(a)(1) - California Health and Safety Code, Chapter 6.95, Section(s) 25508(a)(1)
Violation Description:	Failure to complete and electronically submit hazardous material inventory information for all reportable hazardous materials on site at or above reportable quantities.
Violation Notes:	Returned to compliance on 04/26/2016. OBSERVATION: The facility has not updated the Hazardous Materials Inventory Chemical Description page for the following to the CUPA: In garage: 5 x 55 gallon of new oil = 275 gallons (Initially reported 110 gallons) 1 x 55 gallon of oily absorbent (not reported) 1 x 250 gallon tank of new oil (Initially reported 110 gallons) 1 x 250 gallon tank of used oil (Initially reported 200 gallons) 1 x 250 gallon tank of hydraulic oil (Initially reported 110 gallons) 2 x 55 gallon of gear oil 2 x 55 gallon of transmission oil 1 x 55 gallon of used antifreeze (reported on CERS in Pounds, clarify if one drum equates to 50 pounds and if so manifested indicated 200 pounds disposed but only saw one drum-which is under satellite accumulation) 1 x 55 gallon drum of new antifreeze (110 gallon reported as antifreeze, 110 gallon reported as ethylene glycol to clarify) 1 x 286 cu. ft. of Argon/CO2 cylinder tank in garage to be added onto CERS 2,000 gallon diesel tank in R [Truncated]
Violation Division:	Los Angeles County Fire Department
Violation Program:	HMRRP
Violation Source:	CERS,
Site ID:	155098
Site Name:	SCE Alhambra Combined Facility
Violation Date:	02-17-2016
Citation:	HSC 6.95 25508(a)(1) - California Health and Safety Code, Chapter 6.95, Section(s) 25508(a)(1)
Violation Description:	Failure to establish and electronically submit an adequate emergency response plan and procedures for a release or threatened release of a hazardous material.
Violation Notes:	Returned to compliance on 04/26/2016. OBSERVATION: An Emergency Response Plan and procedures has not been completed and submitted electronically to the CUPA. CORRECTIVE ACTION: Complete the emergency response plan and procedures to include all required content and submit electronically in the California Environmental Reporting System (CERS).
Violation Division:	Los Angeles County Fire Department
Violation Program:	HMRRP
Violation Source:	CERS,
Site ID:	155098
Site Name:	SCE Alhambra Combined Facility
Violation Date:	04-25-2019
Citation:	HSC 6.7 25292.2(a) - California Health and Safety Code, Chapter 6.7, Section(s) 25292.2(a)
Violation Description:	Failure to submit and maintain complete and current Certification of Financial Responsibility or other mechanism of financial assurance.
Violation Notes:	Returned to compliance on 02/07/2020. FRCT IN CERS WAS MISSING

SOUTHERN CA EDISON CO (Continued) **S101582645**

SIGNATURES AND DATES.NO REPAIR PERMIT FOR FAILED S3 VACUUM SENSOR.SENSOR REPLACED BY SUNWEST 12/01/17. MUST SUBMIT UPDATED FRCT AND S3 REPAIR PERMIT.
Violation Division: Los Angeles County Department of Public Works
Violation Program: UST
Violation Source: CERS,

Site ID: 155098
Site Name: SCE Alhambra Combined Facility
Violation Date: 04-25-2019
Citation: 23 CCR 16 2635(e)(8) - California Code of Regulations, Title 23, Chapter 16, Section(s) 2635(e)(8)
Violation Description: Failure to submit as-built plans for the location and orientation of the tanks and appurtenant piping systems for new installations and/or with the permit application.
Violation Notes: Returned to compliance on 02/07/2020. FRCT IN CERS WAS MISSING SIGNATURES AND DATES.NO REPAIR PERMIT FOR FAILED S3 VACUUM SENSOR.SENSOR REPLACED BY SUNWEST 12/01/17. MUST SUBMIT UPDATED FRCT AND S3 REPAIR PERMIT.
Violation Division: Los Angeles County Department of Public Works
Violation Program: UST
Violation Source: CERS,

Site ID: 155098
Site Name: SCE Alhambra Combined Facility
Violation Date: 04-16-2020
Citation: 23 CCR 16 2712 - California Code of Regulations, Title 23, Chapter 16, Section(s) 2712
Violation Description: Failure to comply with any of the applicable requirements of the permit issued for the operation of the UST system.
Violation Notes: Returned to compliance on 09/24/2020. 2019 ANNUAL 0.1 GPH LINE TEST WAS REJECTED FOR NO TESTING NOTIFICATI ON MUST RETEST 0.1 GPH LINE INTEGRITY TEST AND RESUBMIT.NEXT TEST IS DUE MAY 2020.
Violation Division: Los Angeles County Department of Public Works
Violation Program: UST
Violation Source: CERS,

Site ID: 155098
Site Name: SCE Alhambra Combined Facility
Violation Date: 08-31-2015
Citation: HSC 6.7 25286(a) - California Health and Safety Code, Chapter 6.7, Section(s) 25286(a)
Violation Description: Failure to submit an complete and accurate application for a permit to operate an underground storage tank, or for renewal of the permit.
Violation Notes: Returned to compliance on 11/18/2015.
Violation Division: Los Angeles County Department of Public Works
Violation Program: UST
Violation Source: CERS,

Site ID: 155098
Site Name: SCE Alhambra Combined Facility
Violation Date: 04-25-2019
Citation: 23 CCR 16 2712 - California Code of Regulations, Title 23, Chapter 16, Section(s) 2712
Violation Description: Failure to comply with any of the applicable requirements of the permit issued for the operation of the UST system.
Violation Notes: Returned to compliance on 02/07/2020. FRCT IN CERS WAS MISSING

SOUTHERN CA EDISON CO (Continued) **S101582645**

SIGNATURES AND DATES.NO REPAIR PERMIT FOR FAILED S3 VACUUM SENSOR.SENSOR REPLACED BY SUNWEST 12/01/17. MUST SUBMIT UPDATED FRCT AND S3 REPAIR PERMIT.
Violation Division: Los Angeles County Department of Public Works
Violation Program: UST
Violation Source: CERS,

Site ID: 155098
Site Name: SCE Alhambra Combined Facility
Violation Date: 08-31-2015
Citation: 23 CCR 16 2712(i) - California Code of Regulations, Title 23, Chapter 16, Section(s) 2712(i)
Violation Description: Failure to maintain on site an approved monitoring plan.
Violation Notes: Returned to compliance on 11/18/2015.
Violation Division: Los Angeles County Department of Public Works
Violation Program: UST
Violation Source: CERS,

Site ID: 155098
Site Name: SCE Alhambra Combined Facility
Violation Date: 02-17-2016
Citation: 19 CCR 6.95 25508(a)(1) - California Code of Regulations, Title 19, Chapter 6.95, Section(s) 25508(a)(1)
Violation Description: Failure to complete and electronically submit the Business Activities Page and/or Business Owner Operator Identification Page.
Violation Notes: Returned to compliance on 04/26/2016. OBSERVATION: The Business Activities page has not been upated to this department. Following changes noted: Primary Emergency Contact Robert Johnson TitleSafety & Environmental Specialist Business Phone(626) 302-1212 24-Hour Phone10.0053(626) 302-1212 Secondary Emergency Contact Brice Babbitt Title Supervisor Business Phone(626) 302-1212 24-Hour Phone(626) 302-1212 Environmental Contact Robert Johnson (626) 302-1212 robert.x.johnson@sce.com CORRECTIVE ACTION: Complete the Business Activities page and submit electronically in the California Environmental Reporting System (CERS).
Violation Division: Los Angeles County Fire Department
Violation Program: HMRRP
Violation Source: CERS,

Evaluation:
Eval General Type: Compliance Evaluation Inspection
Eval Date: 04-06-2017
Violations Found: No
Eval Type: Routine done by local agency
Eval Notes: CONTINOUS VPH MONITORING; SUMP DRY; TRANSITION SUMPS DRY, SENS. TAGGED & V.R. SITE LOG CURRENT.
Eval Division: Los Angeles County Department of Public Works
Eval Program: UST
Eval Source: CERS,

Eval General Type: Compliance Evaluation Inspection
Eval Date: 05-26-2022
Violations Found: No
Eval Type: Routine done by local agency
Eval Notes: Caren Carlson, Environmental Specialist
Eval Division: Los Angeles County Fire Department
Eval Program: HW

SOUTHERN CA EDISON CO (Continued) **S101582645**

Eval Source: CERS,

Eval General Type: Compliance Evaluation Inspection
Eval Date: 07-09-2019
Violations Found: No
Eval Type: Routine done by local agency
Eval Notes: Caren Carlson, Environmental Specialist
Eval Division: Los Angeles County Fire Department
Eval Program: HMRRP
Eval Source: CERS,

Eval General Type: Compliance Evaluation Inspection
Eval Date: 07-09-2019
Violations Found: No
Eval Type: Routine done by local agency
Eval Notes: Caren Carlson, Environmental Specialist
Eval Division: Los Angeles County Fire Department
Eval Program: HW
Eval Source: CERS,

Eval General Type: Compliance Evaluation Inspection
Eval Date: 08-31-2015
Violations Found: Yes
Eval Type: Routine done by local agency
Eval Notes: NOVC ISSUED FOR ERRORS ON CERS SUBMITTAL DATED 02/05/15.MONITOR CERT DONE 08/31/15 IS FOR COLD START PERMIT 771600.
Eval Division: Los Angeles County Department of Public Works
Eval Program: UST
Eval Source: CERS,

Eval General Type: Compliance Evaluation Inspection
Eval Date: 11-07-2013
Violations Found: Yes
Eval Type: Routine done by local agency
Eval Notes: Inspected by G. To Consent given by Edward Faranda
Eval Division: Los Angeles County Fire Department
Eval Program: PBR
Eval Source: CERS,

Eval General Type: Compliance Evaluation Inspection
Eval Date: 04-14-2021
Violations Found: No
Eval Type: Routine done by local agency
Eval Notes: CTLS 04-14-21. SUMPS ALL DRY; ALL TRANSITION SUMPS DRY ALSO; ALL SEN SORS TAGGED; V.R. TAGGED. LOG BOOK CURRENT.
Eval Division: Los Angeles County Department of Public Works
Eval Program: UST
Eval Source: CERS,

Eval General Type: Other/Unknown
Eval Date: 04-16-2020
Violations Found: Yes
Eval Type: Other, not routine, done by local agency
Eval Notes: no onsite inspection COVID ROUTINE NOVC ISSUED FOR REJECTED ANNUAL LINE INTEGRITY TEST.CTLS 04/16/20. OVFL 03/26/19.DO REPORTS AND PHOTOS OF SUMPS PROVIDED FOR INSP.
Eval Division: Los Angeles County Department of Public Works

SOUTHERN CA EDISON CO (Continued) **S101582645**

Eval Program: UST
Eval Source: CERS,

Eval General Type: Other/Unknown
Eval Date: 04-26-2016
Violations Found: No
Eval Type: Other, not routine, done by local agency
Eval Notes: Not reported
Eval Division: Los Angeles County Fire Department
Eval Program: HMRRP
Eval Source: CERS,

Eval General Type: Other/Unknown
Eval Date: 04-30-2015
Violations Found: No
Eval Type: Other, not routine, done by local agency
Eval Notes: SUMP REPAIRS WERE LOCATED AT SUMP PENETRATIONS AND PIPING SUMP UPPER COLLAR.NEW HOSES,JUNCTION BOXES ALSO INSTALLED PER PLANS.
Eval Division: Los Angeles County Department of Public Works
Eval Program: UST
Eval Source: CERS,

Eval General Type: Compliance Evaluation Inspection
Eval Date: 08-19-2022
Violations Found: No
Eval Type: Routine done by local agency
Eval Notes: CERS ACCEPTED 08/19/2022.COPIES OF 2022 AND 2021 CTLS RECEIVED DURING INSP.VAC SYSTEM REPAIRS PENDING APPROVAL.
Eval Division: Los Angeles County Department of Public Works
Eval Program: UST
Eval Source: CERS,

Eval General Type: Other/Unknown
Eval Date: 09-28-2022
Violations Found: No
Eval Type: Other, not routine, done by local agency
Eval Notes: TWO SAMPLES TAKEN UNDER JOINTS IN PIPING RUN.NO SOIL DISCOLORATION OBSERVED.SAMPLES TAKEN APPROX 2 BELOW PIPING.
Eval Division: Los Angeles County Department of Public Works
Eval Program: UST
Eval Source: CERS,

Eval General Type: Other/Unknown
Eval Date: 10-05-2022
Violations Found: No
Eval Type: Other, not routine, done by local agency
Eval Notes: NOV 4" OVER 3" DW PIPING INSTALLED FOR NEW REMOTE FILL PIPING.BRAVO PENETRATIONS INSTALLED ON BOTH SIDES OF SUMPS PER APPROVED PLANS.
Eval Division: Los Angeles County Department of Public Works
Eval Program: UST
Eval Source: CERS,

Eval General Type: Compliance Evaluation Inspection
Eval Date: 11-08-2017
Violations Found: No
Eval Type: Routine done by local agency
Eval Notes: FULL MON.SYS.CERT DONE 040617,LINE TESTING DONE 050517,ALL PASSED;TR

SOUTHERN CA EDISON CO (Continued) **S101582645**

ANS SUMPS,DAY-TANKS IN GEN ROOM ALL DRY,NO LEAKS;NO PRIORITY ALARMS.
Eval Division: Los Angeles County Department of Public Works
Eval Program: UST
Eval Source: CERS,

Eval General Type: Compliance Evaluation Inspection
Eval Date: 02-17-2016
Violations Found: Yes
Eval Type: Routine done by local agency
Eval Notes: Brice Babbitt, T & D Environmental
Eval Division: Los Angeles County Fire Department
Eval Program: HMRRP
Eval Source: CERS,

Eval General Type: Compliance Evaluation Inspection
Eval Date: 05-26-2022
Violations Found: No
Eval Type: Routine done by local agency
Eval Notes: Caren Carlson, Environmental Specialist
Eval Division: Los Angeles County Fire Department
Eval Program: HMRRP
Eval Source: CERS,

Eval General Type: Compliance Evaluation Inspection
Eval Date: 07-09-2019
Violations Found: No
Eval Type: Routine done by local agency
Eval Notes: Caren Carlson, Environmental Specialist
Eval Division: Los Angeles County Fire Department
Eval Program: APSA
Eval Source: CERS,

Eval General Type: Compliance Evaluation Inspection
Eval Date: 08-08-2014
Violations Found: No
Eval Type: Routine done by local agency
Eval Notes: COLD START PERFORMED & MONITOR CERT COMPLETE. ALL SUMPS DRY; TRANSITION BOXES DRY; V.R. & ALL SENS. TAGGED; REPTS IN FILE;CERS NOT COMPL
Eval Division: Los Angeles County Department of Public Works
Eval Program: UST
Eval Source: CERS,

Eval General Type: Compliance Evaluation Inspection
Eval Date: 11-07-2013
Violations Found: Yes
Eval Type: Routine done by local agency
Eval Notes: Inspected by G. To Consent given by Edward Faranda
Eval Division: Los Angeles County Fire Department
Eval Program: HW
Eval Source: CERS,

Eval General Type: Compliance Evaluation Inspection
Eval Date: 02-17-2016
Violations Found: No
Eval Type: Routine done by local agency
Eval Notes: Brice Babbitt, T & D Environmental SCE

SOUTHERN CA EDISON CO (Continued) **S101582645**

Eval Division: Los Angeles County Fire Department
Eval Program: APSA
Eval Source: CERS,

Eval General Type: Compliance Evaluation Inspection
Eval Date: 02-17-2016
Violations Found: No
Eval Type: Routine done by local agency
Eval Notes: Brice Babbitt, T & D Environmental SCE
Eval Division: Los Angeles County Fire Department
Eval Program: HW
Eval Source: CERS,

Eval General Type: Compliance Evaluation Inspection
Eval Date: 04-25-2019
Violations Found: Yes
Eval Type: Routine done by local agency
Eval Notes: NOVC ISSUED FOR REPAIR PERMIT FOR REPLACING S7 VAC SENSOR 12/01/17. FAILED 11/08/17. FRCT IN CERS WAS NOT SIGNED AND DATED.
Eval Division: Los Angeles County Department of Public Works
Eval Program: UST
Eval Source: CERS,

Eval General Type: Compliance Evaluation Inspection
Eval Date: 05-26-2022
Violations Found: No
Eval Type: Routine done by local agency
Eval Notes: Caren Carlson, Environmental Specialist
Eval Division: Los Angeles County Fire Department
Eval Program: APSA
Eval Source: CERS,

Eval General Type: Compliance Evaluation Inspection
Eval Date: 11-07-2013
Violations Found: No
Eval Type: Routine done by local agency
Eval Notes: Not reported
Eval Division: Los Angeles County Fire Department
Eval Program: CE
Eval Source: CERS,

Eval General Type: Compliance Evaluation Inspection
Eval Date: 11-07-2013
Violations Found: No
Eval Type: Routine done by local agency
Eval Notes: Not reported
Eval Division: Los Angeles County Fire Department
Eval Program: HW
Eval Source: CERS,

Eval General Type: Compliance Evaluation Inspection
Eval Date: 11-07-2013
Violations Found: No
Eval Type: Routine done by local agency
Eval Notes: Inspected by G. To Consent given by Edward Faranda
Eval Division: Los Angeles County Fire Department
Eval Program: APSA

SOUTHERN CA EDISON CO (Continued) **S101582645**

Eval Source: CERS,

Affiliation:
Affiliation Type Desc: Legal Owner
Entity Name: Southern California Edison
Entity Title: Not reported
Affiliation Address: P.O. Box 5085 (Attn: ESD, Programs & Governance)
Affiliation City: Rosemead
Affiliation State: CA
Affiliation Country: United States
Affiliation Zip: 91770
Affiliation Phone: (626) 302-1212,

Affiliation Type Desc: Property Owner
Entity Name: Southern California Edison
Entity Title: Not reported
Affiliation Address: P.O. Box 5085 (Attn: ESD, Programs & Governance)
Affiliation City: Rosemead
Affiliation State: CA
Affiliation Country: United States
Affiliation Zip: 91770
Affiliation Phone: (626) 302-1212,

Affiliation Type Desc: UST Tank Operator
Entity Name: Southern California Edison
Entity Title: Not reported
Affiliation Address: P.O. Box 5085 (Attn: ESD, Programs & Governance)
Affiliation City: Rosemead
Affiliation State: CA
Affiliation Country: United States
Affiliation Zip: 91770
Affiliation Phone: (626) 302-1212,

Affiliation Type Desc: Parent Corporation
Entity Name: Southern California Edison, Transmission and Distribution Organization (TD)
Entity Title: Not reported
Affiliation Address: Not reported
Affiliation City: Not reported
Affiliation State: Not reported
Affiliation Country: Not reported
Affiliation Zip: Not reported
Affiliation Phone: ,

Affiliation Type Desc: UST Property Owner Name
Entity Name: Southern California Edison
Entity Title: Not reported
Affiliation Address: P.O. Box 5085 (Attn: ESD, Programs & Governance)
Affiliation City: Rosemead
Affiliation State: CA
Affiliation Country: United States
Affiliation Zip: 91770
Affiliation Phone: (626) 302-1212,

Affiliation Type Desc: CUPA District
Entity Name: Los Angeles County Fire
Entity Title: Not reported

SOUTHERN CA EDISON CO (Continued) **S101582645**

Affiliation Address:	5825 Rickenbacker Road
Affiliation City:	Commerce
Affiliation State:	CA
Affiliation Country:	Not reported
Affiliation Zip:	90040-3027
Affiliation Phone:	(323) 890-4000,
Affiliation Type Desc:	Document Preparer
Entity Name:	Jeremy Gates
Entity Title:	Not reported
Affiliation Address:	Not reported
Affiliation City:	Not reported
Affiliation State:	Not reported
Affiliation Country:	Not reported
Affiliation Zip:	Not reported
Affiliation Phone:	,
Affiliation Type Desc:	Facility Mailing Address
Entity Name:	Mailing Address
Entity Title:	Not reported
Affiliation Address:	P.O. Box 5085 (Attn: ESD, Programs & Governance)
Affiliation City:	Rosemead
Affiliation State:	CA
Affiliation Country:	Not reported
Affiliation Zip:	91770
Affiliation Phone:	,
Affiliation Type Desc:	Operator
Entity Name:	Southern California Edison
Entity Title:	Not reported
Affiliation Address:	Not reported
Affiliation City:	Not reported
Affiliation State:	Not reported
Affiliation Country:	Not reported
Affiliation Zip:	Not reported
Affiliation Phone:	(626) 302-1212,
Affiliation Type Desc:	UST Permit Applicant
Entity Name:	David Barr
Entity Title:	Environmental Specialist
Affiliation Address:	Not reported
Affiliation City:	Not reported
Affiliation State:	Not reported
Affiliation Country:	Not reported
Affiliation Zip:	Not reported
Affiliation Phone:	(626) 302-5901,
Affiliation Type Desc:	Environmental Contact
Entity Name:	Environmental Notification Center
Entity Title:	Not reported
Affiliation Address:	P.O. Box 5085 (Attn: ESD, Programs & Governance)
Affiliation City:	Rosemead
Affiliation State:	CA
Affiliation Country:	Not reported
Affiliation Zip:	91770
Affiliation Phone:	,

SOUTHERN CA EDISON CO (Continued) **S101582645**

Affiliation Type Desc:	Identification Signer
Entity Name:	Jeremy Gates
Entity Title:	Senior Advisor
Affiliation Address:	Not reported
Affiliation City:	Not reported
Affiliation State:	Not reported
Affiliation Country:	Not reported
Affiliation Zip:	Not reported
Affiliation Phone:	,

Affiliation Type Desc:	UST Tank Owner
Entity Name:	Southern California Edison
Entity Title:	Not reported
Affiliation Address:	P.O. Box 5085 (Attn: ESD, Programs & Governance)
Affiliation City:	Rosemead
Affiliation State:	CA
Affiliation Country:	United States
Affiliation Zip:	91770
Affiliation Phone:	(626) 302-1212,

Name:	ALHAMBRA COMBINED FACILITY WAREHOUSE
Address:	501 S MARENGO AVE
City,State,Zip:	ALHAMBRA, CA 91801
Site ID:	578498
CERS ID:	894836
CERS Description:	Construction Storm Water

Affiliation:

Affiliation Type Desc:	Owner/Operator
Entity Name:	Southern California Edison
Entity Title:	Operator
Affiliation Address:	2244 Walnut Grove Ave GO 1 Quad 2C
Affiliation City:	Rosemead
Affiliation State:	CA
Affiliation Country:	Not reported
Affiliation Zip:	91770
Affiliation Phone:	,

Name:	EDISON/ALHAMBRA
Address:	501 S MARENGO AVE
City,State,Zip:	ALHAMBRA, CA 91803
Site ID:	607111
CERS ID:	19490201
CERS Description:	State Response

Affiliation:

Affiliation Type Desc:	Lead Project Manager
Entity Name:	Steven Rounds
Entity Title:	Not reported
Affiliation Address:	Not reported
Affiliation City:	Not reported
Affiliation State:	Not reported
Affiliation Country:	Not reported
Affiliation Zip:	Not reported
Affiliation Phone:	,

SOUTHERN CA EDISON CO (Continued) **S101582645**

Affiliation Type Desc: Supervisor
Entity Name: Allan Plaza
Entity Title: Not reported
Affiliation Address: Not reported
Affiliation City: Not reported
Affiliation State: Not reported
Affiliation Country: Not reported
Affiliation Zip: Not reported
Affiliation Phone: ,

Name: SOUTHERN CALIFORNIA EDISON ALHAMBRA COMBINED FACILITY
Address: 501 S MARENGO AVE
City,State,Zip: ALHAMBRA, CA 918031640
Site ID: 610262
CERS ID: CAD045530821
CERS Description: Hazardous Waste

Evaluation:
Eval General Type: Compliance Evaluation Inspection
Eval Date: 11-25-2008
Violations Found: No
Eval Type: DTSC Compliance Evaluation Inspection
Eval Notes: Compliance Evaluation Inspection - Treatment, Storage and Disposal
Eval Division: Department of Toxic Substances Control
Eval Program: DTSC_ENF
Eval Source: ENVSTORHAZ,

Eval General Type: Compliance Evaluation Inspection
Eval Date: 12-04-2012
Violations Found: Yes
Eval Type: DTSC Compliance Evaluation Inspection
Eval Notes: Compliance Evaluation Inspection - Generator Return To Compliance: 2012-12-04 00:00:00
Eval Division: Department of Toxic Substances Control
Eval Program: DTSC_ENF
Eval Source: ENVSTORHAZ,

Affiliation:
Affiliation Type Desc: Facility Contact
Entity Name: SARA M. DUVALL
Entity Title: Not reported
Affiliation Address: P.O. BOX 800
Affiliation City: ROSEMEAD
Affiliation State: CA
Affiliation Country: Not reported
Affiliation Zip: 91770
Affiliation Phone: 6268628458,

Affiliation Type Desc: Facility Owner
Entity Name: SOUTHERN CALIFORNIA EDISON CO
Entity Title: Not reported
Affiliation Address: PO BOX 800G01 QUAD 2C
Affiliation City: ROSEMEAD
Affiliation State: CA
Affiliation Country: Not reported
Affiliation Zip: 917700000

SOUTHERN CA EDISON CO (Continued) **S101582645**

Affiliation Phone: 6268628458,

Name: SOUTHERN CA EDISON CO
Address: 501 MARENGO AVE S
City,State,Zip: ALHAMBRA, CA 91802
Site ID: 687036
CERS ID: T0603702647
CERS Description: Leaking Underground Storage Tank Cleanup Site

Affiliation:
Affiliation Type Desc: Local Agency Caseworker
Entity Name: JOHN AWUJO - LOS ANGELES COUNTY
Entity Title: Not reported
Affiliation Address: 900 S FREMONT AVE
Affiliation City: ALHAMBRA
Affiliation State: CA
Affiliation Country: Not reported
Affiliation Zip: Not reported
Affiliation Phone: 6264583507,

Affiliation Type Desc: Regional Board Caseworker
Entity Name: YUE RONG - LOS ANGELES RWQCB (REGION 4)
Entity Title: Not reported
Affiliation Address: 320 W. 4TH ST., SUITE 200
Affiliation City: Los Angeles
Affiliation State: CA
Affiliation Country: Not reported
Affiliation Zip: Not reported
Affiliation Phone: ,

74
North
1/2-1
0.743 mi.
3921 ft.

FIRST CHRISTIAN CHURCH
220 SOUTH 5TH STREET
ALHAMBRA, CA 91801

ENVIROSTOR **S129064217**
SCH **N/A**

Relative:
Higher

Actual:
474 ft.

ENVIROSTOR:
Name: FIRST CHRISTIAN CHURCH
Address: 220 SOUTH 5TH STREET
City,State,Zip: ALHAMBRA, CA 91801
Facility ID: 60003397
Status: Active
Status Date: 08/03/2022
Site Code: 204335
Site Type: School Cleanup
Site Type Detailed: School
Acres: 1.6
NPL: NO
Regulatory Agencies: SMBRP
Lead Agency: SMBRP
Program Manager: Johnson Abraham
Supervisor: Shahir Haddad
Division Branch: Southern California Schools & Brownfields Outreach
Assembly: Not reported
Senate: Not reported
Special Program: Not reported

FIRST CHRISTIAN CHURCH (Continued) **S129064217**

Restricted Use: NO
Site Mgmt Req: NONE SPECIFIED
Funding: School District
Latitude: 0
Longitude: 0
APN: NONE SPECIFIED
Past Use: NONE SPECIFIED
Potential COC: NONE SPECIFIED
Confirmed COC: NONE SPECIFIED
Potential Description: NONE SPECIFIED
Alias Name: 204335
Alias Type: Project Code (Site Code)
Alias Name: 60003397
Alias Type: Envirostor ID Number

Completed Info:
Completed Area Name: Not reported
Completed Sub Area Name: Not reported
Completed Document Type: Not reported
Completed Date: Not reported
Comments: Not reported

Future Area Name: PROJECT WIDE
Future Sub Area Name: Not reported
Future Document Type: Remedial Action Completion Report
Future Due Date: 2024
Future Area Name: PROJECT WIDE
Future Sub Area Name: Not reported
Future Document Type: Certification
Future Due Date: 2024
Schedule Area Name: Not reported
Schedule Sub Area Name: Not reported
Schedule Document Type: Not reported
Schedule Due Date: Not reported
Schedule Revised Date: Not reported

SCH:

Name: FIRST CHRISTIAN CHURCH
Address: 220 SOUTH 5TH STREET
City,State,Zip: ALHAMBRA, CA 91801
Facility ID: 60003397
Site Type: School Cleanup
Site Type Detail: School
Site Mgmt. Req.: NONE SPECIFIED
Acres: 1.6
National Priorities List: NO
Cleanup Oversight Agencies: SMBRP
Lead Agency: SMBRP
Lead Agency Description: DTSC - Site Cleanup Program
Project Manager: Johnson Abraham
Supervisor: Shahir Haddad
Division Branch: Southern California Schools & Brownfields Outreach
Site Code: 204335
Assembly: Not reported
Senate: Not reported
Special Program Status: Not reported

FIRST CHRISTIAN CHURCH (Continued) **S129064217**

Status:	Active
Status Date:	08/03/2022
Restricted Use:	NO
Funding:	School District
Latitude:	0
Longitude:	0
APN:	NONE SPECIFIED
Past Use:	NONE SPECIFIED
Potential COC:	NONE SPECIFIED
Confirmed COC:	NONE SPECIFIED
Potential Description:	NONE SPECIFIED
Alias Name:	204335
Alias Type:	Project Code (Site Code)
Alias Name:	60003397
Alias Type:	Envirostor ID Number

Completed Info:

Completed Area Name:	Not reported
Completed Sub Area Name:	Not reported
Completed Document Type:	Not reported
Completed Date:	Not reported
Comments:	Not reported
Future Area Name:	PROJECT WIDE
Future Sub Area Name:	Not reported
Future Document Type:	Remedial Action Completion Report
Future Due Date:	2024
Future Area Name:	PROJECT WIDE
Future Sub Area Name:	Not reported
Future Document Type:	Certification
Future Due Date:	2024
Schedule Area Name:	Not reported
Schedule Sub Area Name:	Not reported
Schedule Document Type:	Not reported
Schedule Due Date:	Not reported
Schedule Revised Date:	Not reported

---

75 **1X GARFIELD MEDICAL CENTER** **HWP** **S109467254**
SSE **525 NORTH GARFIELD AVE.** **N/A**
1/2-1 **MONTEREY PARK, CA 91754**
0.822 mi.
4340 ft.

Relative:
Lower

Actual:
396 ft.

HWP:

EPA ID:	CAC000161229
Name:	1X GARFIELD MEDICAL CENTER
Address:	525 NORTH GARFIELD AVE.
Cleanup Status:	CLOSED
Latitude:	34.06789
Longitude:	-118.1238
Facility Type:	Historical - Non-Operating
Facility Size:	Not reported
Supervisor:	Not reported
Site Code:	Not reported
Senate District:	25
Assembly District:	49
Public Information Officer:	Not reported
Commercial Offsite Facility Types:	Not reported

1X GARFIELD MEDICAL CENTER (Continued) **S109467254**

Quarterly Update:	2/22/2017- This facility was administratively closed due to never being permitted or regulated as a TSDF. No information or files in any of DTSC file rooms found related to permits. HWTS database shows this facility is operating as a generator only since 1998 (see attachment). No other informaiton in permitting/clean up Envirostor.
Project Manager Lead:	Not reported
Project Manager:	Not reported
Permit Type:	RCRA
Permit Effective Date:	Not reported
Permit Expiration Date:	Not reported
Calenviroscreen Score:	41-45%
Total Planned Hours:	Not reported
Total Planned Amount:	Not reported
Total Actual Hours:	Not reported

Closure:

EPA ID:	CAC000161229
Facility Type:	Historical - Non-Operating
Facility Name:	1X GARFIELD MEDICAL CENTER
Project Manager:	Not reported
Project Manager Lead:	Not reported
Supervisor:	Not reported
Facility Size:	Not reported
Facility Status:	CLOSED
Activity Type:	Closure Administrative
Final Date:	Not reported
Type:	RCRA
Title Description:	Closure Administrative of a Generator Only Facility
Due Date:	Not reported
Comments:	Not reported
Unit Names:	Unit 1
Event Description:	Closure Administrative - ISSUE CLOSURE VERIFICATION
Actual Date:	02/22/2017

---

76 **EMCORE (ORTEL A DIV EMCORE)** **RCRA-LQG** **1000203445**
WNW **2015 WEST CHESNUT ST** **ENVIROSTOR** **CAD038071643**
1/2-1 **ALHAMBRA, CA 91803** **HWTS**
0.868 mi. **WIP**
4585 ft.

Relative:
Higher

Actual:
471 ft.

RCRA Listings:

Date Form Received by Agency:	20220222
Handler Name:	Emcore (Ortel A Div Emcore)
Handler Address:	WEST CHESNUT ST
Handler City,State,Zip:	ALHAMBRA, CA 91803-0000
EPA ID:	CAD038071643
Contact Name:	STEVE DE SENA
Contact Address:	WEST CHESNUT ST
Contact City,State,Zip:	ALHAMBRA, CA 91803-0000
Contact Telephone:	626-293-3657
Contact Fax:	626-293-3423
Contact Email:	STEVE_DE_SENA@EMCORE.COM
Contact Title:	MANAGER, OPERATIONS SUPPORT
EPA Region:	09
Land Type:	Private
Federal Waste Generator Description:	Large Quantity Generator
Non-Notifier:	Not reported

EMCORE (ORTEL A DIV EMCORE) (Continued) **1000203445**

Biennial Report Cycle:	2021
Accessibility:	Not reported
Active Site Indicator:	Handler Activities
State District Owner:	Not reported
State District:	Not reported
Mailing Address:	WEST CHESNUT ST
Mailing City,State,Zip:	ALHAMBRA, CA 91803-0000
Owner Name:	Rim Development
Owner Type:	Private
Operator Name:	Ortel, A Division Of Emcore
Operator Type:	Private
Short-Term Generator Activity:	No
Importer Activity:	No
Mixed Waste Generator:	No
Transporter Activity:	No
Transfer Facility Activity:	No
Recycler Activity with Storage:	No
Small Quantity On-Site Burner Exemption:	No
Smelting Melting and Refining Furnace Exemption:	No
Underground Injection Control:	No
Off-Site Waste Receipt:	No
Universal Waste Indicator:	No
Universal Waste Destination Facility:	No
Federal Universal Waste:	No
Active Site State-Reg Handler:	---
Federal Facility Indicator:	Not reported
Hazardous Secondary Material Indicator:	N
Sub-Part K Indicator:	Not reported
2018 GPRA Permit Baseline:	Not on the Baseline
2018 GPRA Renewals Baseline:	Not on the Baseline
202 GPRA Corrective Action Baseline:	No
Subject to Corrective Action Universe:	No
Non-TSDFs Where RCRA CA has Been Imposed Universe:	No
Corrective Action Priority Ranking:	No NCAPS ranking
Environmental Control Indicator:	No
Institutional Control Indicator:	No
Human Exposure Controls Indicator:	N/A
Groundwater Controls Indicator:	N/A
Significant Non-Complier Universe:	No
Unaddressed Significant Non-Complier Universe:	No
Addressed Significant Non-Complier Universe:	No
Significant Non-Complier With a Compliance Schedule Universe:	No
Financial Assurance Required:	Not reported
Handler Date of Last Change:	20220613
Recognized Trader-Importer:	No
Recognized Trader-Exporter:	No
Importer of Spent Lead Acid Batteries:	No
Exporter of Spent Lead Acid Batteries:	No
Recycler Activity Without Storage:	No
Manifest Broker:	No
Sub-Part P Indicator:	No

Biennial: List of Years
Year: 2021

Click Here for Biennial Reporting System Data:
Year: 2019

EMCORE (ORTEL A DIV EMCORE) (Continued) **1000203445**

Click Here for Biennial Reporting System Data:
Year: 2017

Click Here for Biennial Reporting System Data:
Year: 2015

Click Here for Biennial Reporting System Data:
Year: 2013

Click Here for Biennial Reporting System Data:
Year: 2009

Click Here for Biennial Reporting System Data:
Year: 2007

Click Here for Biennial Reporting System Data:
Year: 2005

Click Here for Biennial Reporting System Data:
Year: 2003

Click Here for Biennial Reporting System Data:
Year: 2001

Click Here for Biennial Reporting System Data:

Hazardous Waste Summary:
Waste Code: D001
Waste Description: Ignitable Waste

Waste Code: D002
Waste Description: Corrosive Waste

Waste Code: D003
Waste Description: Reactive Waste

Waste Code: D004
Waste Description: Arsenic

Waste Code: D005
Waste Description: Barium

Waste Code: D006
Waste Description: Cadmium

Waste Code: D007
Waste Description: Chromium

Waste Code: D008
Waste Description: Lead

Waste Code: D009
Waste Description: Mercury

Waste Code: D011
Waste Description: Silver

EMCORE (ORTEL A DIV EMCORE) (Continued) **1000203445**

Waste Code: D018
Waste Description: Benzene

Waste Code: D021
Waste Description: Chlorobenzene

Waste Code: D026
Waste Description: Cresol

Waste Code: D035
Waste Description: Methyl Ethyl Ketone

Waste Code: F003
Waste Description: The Following Spent Nonhalogenated Solvents: Xylene, Acetone, Ethyl Acetate, Ethyl Benzene, Ethyl Ether, Methyl Isobutyl Ketone, N-Butyl Alcohol, Cyclohexanone, And Methanol; All Spent Solvent Mixtures/Blends Containing, Before Use, Only The Above Spent Nonhalogenated Solvents; And All Spent Solvent Mixtures/Blends Containing, Before Use, One Or More Of The Above Nonhalogenated Solvents, And A Total Of Ten Percent Or More (By Volume) Of One Or More Of Those Solvents Listed In F001, F002, F004, And F005; And Still Bottoms From The Recovery Of These Spent Solvents And Spent Solvent Mixtures.

Waste Code: F005
Waste Description: The Following Spent Nonhalogenated Solvents: Toluene, Methyl Ethyl Ketone, Carbon Disulfide, Isobutanol, Pyridine, Benzene, 2-Ethoxyethanol, And 2-Nitropropane; All Spent Solvent Mixtures/Blends Containing, Before Use, A Total Of Ten Percent Or More (By Volume) Of One Or More Of The Above Nonhalogenated Solvents Or Those Solvents Listed In F001, F002, Or F004; And Still Bottoms From The Recovery Of These Spent Solvents And Spent Solvent Mixtures.

Waste Code: P012
Waste Description: Arsenic Oxide As2o3 (Or) Arsenic Trioxide

Waste Code: P030
Waste Description: Cyanides (Soluble Cyanide Salts), Not Otherwise Specified

Waste Code: P122
Waste Description: Zinc Phosphide Zn3p2, When Present At Concentrations Greater Than 10% (R,T)

Waste Code: U002
Waste Description: 2-Propanone (I) (Or) Acetone (I)

Waste Code: U134
Waste Description: Hydrofluoric Acid (C,T) (Or) Hydrogen Fluoride (C,T)

Handler - Owner Operator:
Owner/Operator Indicator: Owner
Owner/Operator Name: RIM DEVELOPMENT
Legal Status: Private
Date Became Current: 19800401
Date Ended Current: Not reported
Owner/Operator Address: 2225 W COMMONWEALTH
Owner/Operator City,State,Zip: ALHAMBRA, CA 91803

EMCORE (ORTEL A DIV EMCORE) (Continued) **1000203445**

Owner/Operator Telephone:	626-293-3657
Owner/Operator Telephone Ext:	Not reported
Owner/Operator Fax:	Not reported
Owner/Operator Email:	Not reported
Owner/Operator Indicator:	Owner
Owner/Operator Name: ORTEL CORP	
Legal Status:	Private
Date Became Current:	Not reported
Date Ended Current:	Not reported
Owner/Operator Address:	NOT REQUIRED
Owner/Operator City,State,Zip:	NOT REQUIRED, ME 99999
Owner/Operator Telephone:	415-555-1212
Owner/Operator Telephone Ext:	Not reported
Owner/Operator Fax:	Not reported
Owner/Operator Email:	Not reported
Owner/Operator Indicator:	Operator
Owner/Operator Name: ORTEL, A DIVISION OF EMCORE	
Legal Status:	Private
Date Became Current:	20030121
Date Ended Current:	Not reported
Owner/Operator Address:	Not reported
Owner/Operator City,State,Zip:	Not reported
Owner/Operator Telephone:	Not reported
Owner/Operator Telephone Ext:	Not reported
Owner/Operator Fax:	Not reported
Owner/Operator Email:	Not reported
Owner/Operator Indicator:	Owner
Owner/Operator Name: RIM DEVELOPMENT	
Legal Status:	Private
Date Became Current:	19800401
Date Ended Current:	Not reported
Owner/Operator Address:	2225 WEST COMMONWEALTH AVENUE
Owner/Operator City,State,Zip:	ALHAMBRA, CA 91803
Owner/Operator Telephone:	626-282-1212
Owner/Operator Telephone Ext:	Not reported
Owner/Operator Fax:	Not reported
Owner/Operator Email:	STEVE_DE_SENA@EMCORE.COM
Owner/Operator Indicator:	Operator
Owner/Operator Name: ORTEL, A DIVISION OF EMCORE	
Legal Status:	Private
Date Became Current:	20030121
Date Ended Current:	Not reported
Owner/Operator Address:	2015 WEST CHESNUT ST
Owner/Operator City,State,Zip:	ALHAMBRA, CA 91803-0000
Owner/Operator Telephone:	626-293-3400
Owner/Operator Telephone Ext:	Not reported
Owner/Operator Fax:	Not reported
Owner/Operator Email:	STEVE_DE_SENA@EMCORE.COM
Owner/Operator Indicator:	Operator
Owner/Operator Name: ORTEL, A DIVISION OF EMCORE	
Legal Status:	Private
Date Became Current:	20030121

EMCORE (ORTEL A DIV EMCORE) (Continued) **1000203445**

Date Ended Current: Not reported
Owner/Operator Address: 2015 WEST CHESNUT ST
Owner/Operator City,State,Zip: ALHAMBRA, CA 91803-0000
Owner/Operator Telephone: 626-293-3400
Owner/Operator Telephone Ext: Not reported
Owner/Operator Fax: Not reported
Owner/Operator Email: STEVE_DE_SENA@EMCORE.COM

Owner/Operator Indicator: Operator
Owner/Operator Name: ORTEL, A DIVISION OF EMCORE
Legal Status: Private
Date Became Current: 20030121
Date Ended Current: Not reported
Owner/Operator Address: Not reported
Owner/Operator City,State,Zip: Not reported
Owner/Operator Telephone: Not reported
Owner/Operator Telephone Ext: Not reported
Owner/Operator Fax: Not reported
Owner/Operator Email: Not reported

Owner/Operator Indicator: Owner
Owner/Operator Name: RIM DEVELOPMENT
Legal Status: Private
Date Became Current: 19800401
Date Ended Current: Not reported
Owner/Operator Address: 2225 WEST COMMONWEALTH AVENUE
Owner/Operator City,State,Zip: ALHAMBRA, CA 91803
Owner/Operator Telephone: Not reported
Owner/Operator Telephone Ext: Not reported
Owner/Operator Fax: Not reported
Owner/Operator Email: Not reported

Owner/Operator Indicator: Operator
Owner/Operator Name: ORTEL, A DIVISION OF EMCORE
Legal Status: Private
Date Became Current: 20030121
Date Ended Current: Not reported
Owner/Operator Address: Not reported
Owner/Operator City,State,Zip: Not reported
Owner/Operator Telephone: Not reported
Owner/Operator Telephone Ext: Not reported
Owner/Operator Fax: Not reported
Owner/Operator Email: Not reported

Owner/Operator Indicator: Operator
Owner/Operator Name: ORTEL, A DIVISION OF EMCORE
Legal Status: Private
Date Became Current: 20030121
Date Ended Current: Not reported
Owner/Operator Address: Not reported
Owner/Operator City,State,Zip: Not reported
Owner/Operator Telephone: Not reported
Owner/Operator Telephone Ext: Not reported
Owner/Operator Fax: Not reported
Owner/Operator Email: Not reported

Owner/Operator Indicator: Operator

EMCORE (ORTEL A DIV EMCORE) (Continued) **1000203445**

Owner/Operator Name: ORTEL, A DIVISION OF EMCORE
Legal Status: Private
Date Became Current: 20030121
Date Ended Current: Not reported
Owner/Operator Address: 2015 WEST CHESNUT ST
Owner/Operator City,State,Zip: ALHAMBRA, CA 91803-0000
Owner/Operator Telephone: 626-293-3400
Owner/Operator Telephone Ext: Not reported
Owner/Operator Fax: Not reported
Owner/Operator Email: STEVE_DE_SENA@EMCORE.COM

Owner/Operator Indicator: Operator
Owner/Operator Name: NOT REQUIRED
Legal Status: Private
Date Became Current: Not reported
Date Ended Current: Not reported
Owner/Operator Address: NOT REQUIRED
Owner/Operator City,State,Zip: NOT REQUIRED, ME 99999
Owner/Operator Telephone: 415-555-1212
Owner/Operator Telephone Ext: Not reported
Owner/Operator Fax: Not reported
Owner/Operator Email: Not reported

Owner/Operator Indicator: Operator
Owner/Operator Name: ORTEL, A DIVISION OF EMCORE
Legal Status: Private
Date Became Current: 20030121
Date Ended Current: Not reported
Owner/Operator Address: Not reported
Owner/Operator City,State,Zip: Not reported
Owner/Operator Telephone: Not reported
Owner/Operator Telephone Ext: Not reported
Owner/Operator Fax: Not reported
Owner/Operator Email: Not reported

Owner/Operator Indicator: Owner
Owner/Operator Name: RIM DEVELOPMENT
Legal Status: Private
Date Became Current: 19800401
Date Ended Current: Not reported
Owner/Operator Address: 2225 WEST COMMONWEALTH AVENUE
Owner/Operator City,State,Zip: ALHAMBRA, CA 91803
Owner/Operator Telephone: Not reported
Owner/Operator Telephone Ext: Not reported
Owner/Operator Fax: Not reported
Owner/Operator Email: Not reported

Owner/Operator Indicator: Operator
Owner/Operator Name: ORTEL, A DIVISION OF EMCORE
Legal Status: Private
Date Became Current: 20030121
Date Ended Current: Not reported
Owner/Operator Address: Not reported
Owner/Operator City,State,Zip: Not reported
Owner/Operator Telephone: Not reported
Owner/Operator Telephone Ext: Not reported
Owner/Operator Fax: Not reported

EMCORE (ORTEL A DIV EMCORE) (Continued) **1000203445**

Owner/Operator Email: Not reported

Owner/Operator Indicator: Owner
Owner/Operator Name: RIM DEVELOPMENT
Legal Status: Private
Date Became Current: 19800401
Date Ended Current: Not reported
Owner/Operator Address: 2225 WEST COMMONWEALTH AVENUE
Owner/Operator City,State,Zip: ALHAMBRA, CA 91803
Owner/Operator Telephone: 626-282-1212
Owner/Operator Telephone Ext: Not reported
Owner/Operator Fax: Not reported
Owner/Operator Email: STEVE_DE_SENA@EMCORE.COM

Owner/Operator Indicator: Owner
Owner/Operator Name: RIM DEVELOPMENT
Legal Status: Private
Date Became Current: 19800401
Date Ended Current: Not reported
Owner/Operator Address: 2225 WEST COMMONWEALTH AVENUE
Owner/Operator City,State,Zip: ALHAMBRA, CA 91803
Owner/Operator Telephone: Not reported
Owner/Operator Telephone Ext: Not reported
Owner/Operator Fax: Not reported
Owner/Operator Email: Not reported

Owner/Operator Indicator: Owner
Owner/Operator Name: RIM DEVELOPMENT
Legal Status: Private
Date Became Current: 19800401
Date Ended Current: Not reported
Owner/Operator Address: 2225 WEST COMMONWEALTH AVENUE
Owner/Operator City,State,Zip: ALHAMBRA, CA 91803
Owner/Operator Telephone: 626-282-1212
Owner/Operator Telephone Ext: Not reported
Owner/Operator Fax: Not reported
Owner/Operator Email: Not reported

Owner/Operator Indicator: Owner
Owner/Operator Name: RIM DEVELOPMENT
Legal Status: Private
Date Became Current: 19800401
Date Ended Current: Not reported
Owner/Operator Address: 2225 WEST COMMONWEALTH AVENUE
Owner/Operator City,State,Zip: ALHAMBRA, CA 91803
Owner/Operator Telephone: 626-282-1212
Owner/Operator Telephone Ext: Not reported
Owner/Operator Fax: Not reported
Owner/Operator Email: STEVE_DE_SENA@EMCORE.COM

Owner/Operator Indicator: Operator
Owner/Operator Name: ORTEL, A DIVISION OF EMCORE
Legal Status: Private
Date Became Current: 20030121
Date Ended Current: Not reported
Owner/Operator Address: 2015 WEST CHESNUT ST
Owner/Operator City,State,Zip: ALHAMBRA, CA 91803-0000

EMCORE (ORTEL A DIV EMCORE) (Continued) **1000203445**

Owner/Operator Telephone: 626-293-3400
Owner/Operator Telephone Ext: Not reported
Owner/Operator Fax: Not reported
Owner/Operator Email: STEVE_DE_SENA@EMCORE.COM

Owner/Operator Indicator: Owner
Owner/Operator Name: RIM DEVELOPMENT
Legal Status: Private
Date Became Current: 19800401
Date Ended Current: Not reported
Owner/Operator Address: 2015 WEST CHESTNUT STREET
Owner/Operator City,State,Zip: ALHAMBRA, CA 91803
Owner/Operator Telephone: 626-282-1212
Owner/Operator Telephone Ext: Not reported
Owner/Operator Fax: Not reported
Owner/Operator Email: Not reported

Owner/Operator Indicator: Operator
Owner/Operator Name: ORTEL, A DIVISION OF EMCORE
Legal Status: Private
Date Became Current: 20030121
Date Ended Current: Not reported
Owner/Operator Address: 2015 W CHESTNUT ST
Owner/Operator City,State,Zip: ALHAMBRA, CA 91803
Owner/Operator Telephone: 626-293-3657
Owner/Operator Telephone Ext: Not reported
Owner/Operator Fax: Not reported
Owner/Operator Email: Not reported

Owner/Operator Indicator: Owner
Owner/Operator Name: RIM DEVELOPMENT
Legal Status: Private
Date Became Current: 19800401
Date Ended Current: Not reported
Owner/Operator Address: 2225 WEST COMMONWEALTH AVENUE
Owner/Operator City,State,Zip: ALHAMBRA, CA 91803
Owner/Operator Telephone: 626-282-1212
Owner/Operator Telephone Ext: Not reported
Owner/Operator Fax: Not reported
Owner/Operator Email: STEVE_DE_SENA@EMCORE.COM

Owner/Operator Indicator: Owner
Owner/Operator Name: RIM DEVELOPMENT
Legal Status: Private
Date Became Current: 19800401
Date Ended Current: Not reported
Owner/Operator Address: 2225 WEST COMMONWEALTH AVENUE
Owner/Operator City,State,Zip: ALHAMBRA, CA 91803
Owner/Operator Telephone: Not reported
Owner/Operator Telephone Ext: Not reported
Owner/Operator Fax: Not reported
Owner/Operator Email: Not reported

Historic Generators:
Receive Date: 20100803
Handler Name: ORTEL, A DIVISION OF EMCORE
Federal Waste Generator Description: Large Quantity Generator

EMCORE (ORTEL A DIV EMCORE) (Continued) **1000203445**

State District Owner: Not reported
Large Quantity Handler of Universal Waste: No
Recognized Trader Importer: No
Recognized Trader Exporter: No
Spent Lead Acid Battery Importer: No
Spent Lead Acid Battery Exporter: No
Current Record: No
Non Storage Recycler Activity: Not reported
Electronic Manifest Broker: Not reported

Receive Date: 20140301
Handler Name: ORTEL, A DIVISION OF EMCORE
Federal Waste Generator Description: Large Quantity Generator
State District Owner: Not reported
Large Quantity Handler of Universal Waste: No
Recognized Trader Importer: No
Recognized Trader Exporter: No
Spent Lead Acid Battery Importer: No
Spent Lead Acid Battery Exporter: No
Current Record: No
Non Storage Recycler Activity: Not reported
Electronic Manifest Broker: Not reported

Receive Date: 20160225
Handler Name: ORTEL, A DIVISION OF EMCORE
Federal Waste Generator Description: Large Quantity Generator
State District Owner: Not reported
Large Quantity Handler of Universal Waste: No
Recognized Trader Importer: No
Recognized Trader Exporter: No
Spent Lead Acid Battery Importer: No
Spent Lead Acid Battery Exporter: No
Current Record: No
Non Storage Recycler Activity: Not reported
Electronic Manifest Broker: Not reported

Receive Date: 20180227
Handler Name: EMCORE (ORTEL A DIV EMCORE)
Federal Waste Generator Description: Large Quantity Generator
State District Owner: Not reported
Large Quantity Handler of Universal Waste: No
Recognized Trader Importer: No
Recognized Trader Exporter: No
Spent Lead Acid Battery Importer: No
Spent Lead Acid Battery Exporter: No
Current Record: No
Non Storage Recycler Activity: No
Electronic Manifest Broker: No

Receive Date: 20200303
Handler Name: EMCORE (ORTEL A DIV EMCORE)
Federal Waste Generator Description: Large Quantity Generator
State District Owner: Not reported
Large Quantity Handler of Universal Waste: No
Recognized Trader Importer: No
Recognized Trader Exporter: No
Spent Lead Acid Battery Importer: No

EMCORE (ORTEL A DIV EMCORE) (Continued) **1000203445**

Spent Lead Acid Battery Exporter: No
Current Record: No
Non Storage Recycler Activity: No
Electronic Manifest Broker: No

Receive Date: 20220222
Handler Name: EMCORE (ORTEL A DIV EMCORE)
Federal Waste Generator Description: Large Quantity Generator
State District Owner: Not reported
Large Quantity Handler of Universal Waste: No
Recognized Trader Importer: No
Recognized Trader Exporter: No
Spent Lead Acid Battery Importer: No
Spent Lead Acid Battery Exporter: No
Current Record: Yes
Non Storage Recycler Activity: No
Electronic Manifest Broker: No

Receive Date: 19960901
Handler Name: ORTEL CORP
Federal Waste Generator Description: Small Quantity Generator
State District Owner: Ca
Large Quantity Handler of Universal Waste: No
Recognized Trader Importer: No
Recognized Trader Exporter: No
Spent Lead Acid Battery Importer: No
Spent Lead Acid Battery Exporter: No
Current Record: No
Non Storage Recycler Activity: Not reported
Electronic Manifest Broker: Not reported

Receive Date: 20060222
Handler Name: ORTEL, A DIVISION OF EMCORE
Federal Waste Generator Description: Small Quantity Generator
State District Owner: Not reported
Large Quantity Handler of Universal Waste: No
Recognized Trader Importer: No
Recognized Trader Exporter: No
Spent Lead Acid Battery Importer: No
Spent Lead Acid Battery Exporter: No
Current Record: No
Non Storage Recycler Activity: Not reported
Electronic Manifest Broker: Not reported

Receive Date: 19860113
Handler Name: ORTEL CORP
Federal Waste Generator Description: Large Quantity Generator
State District Owner: Ca
Large Quantity Handler of Universal Waste: No
Recognized Trader Importer: No
Recognized Trader Exporter: No
Spent Lead Acid Battery Importer: No
Spent Lead Acid Battery Exporter: No
Current Record: No
Non Storage Recycler Activity: Not reported
Electronic Manifest Broker: Not reported

EMCORE (ORTEL A DIV EMCORE) (Continued) **1000203445**

Receive Date: 20200226
Handler Name: EMCORE (ORTEL A DIV EMCORE)
Federal Waste Generator Description: Large Quantity Generator
State District Owner: Not reported
Large Quantity Handler of Universal Waste: No
Recognized Trader Importer: No
Recognized Trader Exporter: No
Spent Lead Acid Battery Importer: No
Spent Lead Acid Battery Exporter: No
Current Record: No
Non Storage Recycler Activity: No
Electronic Manifest Broker: No

Receive Date: 19990304
Handler Name: ORTEL CORPORATION
Federal Waste Generator Description: Large Quantity Generator
State District Owner: Not reported
Large Quantity Handler of Universal Waste: No
Recognized Trader Importer: No
Recognized Trader Exporter: No
Spent Lead Acid Battery Importer: No
Spent Lead Acid Battery Exporter: No
Current Record: No
Non Storage Recycler Activity: Not reported
Electronic Manifest Broker: Not reported

Receive Date: 20001012
Handler Name: ORTEL CORPORATION
Federal Waste Generator Description: Large Quantity Generator
State District Owner: Not reported
Large Quantity Handler of Universal Waste: No
Recognized Trader Importer: No
Recognized Trader Exporter: No
Spent Lead Acid Battery Importer: No
Spent Lead Acid Battery Exporter: No
Current Record: No
Non Storage Recycler Activity: Not reported
Electronic Manifest Broker: Not reported

Receive Date: 20020226
Handler Name: LUCENT TECHNOLOGIES
Federal Waste Generator Description: Large Quantity Generator
State District Owner: Not reported
Large Quantity Handler of Universal Waste: No
Recognized Trader Importer: No
Recognized Trader Exporter: No
Spent Lead Acid Battery Importer: No
Spent Lead Acid Battery Exporter: No
Current Record: No
Non Storage Recycler Activity: Not reported
Electronic Manifest Broker: Not reported

Receive Date: 20040220
Handler Name: ORTEL, A DIVISION OF EMCORE
Federal Waste Generator Description: Large Quantity Generator
State District Owner: Not reported
Large Quantity Handler of Universal Waste: No

EMCORE (ORTEL A DIV EMCORE) (Continued) **1000203445**

Recognized Trader Importer: No
Recognized Trader Exporter: No
Spent Lead Acid Battery Importer: No
Spent Lead Acid Battery Exporter: No
Current Record: No
Non Storage Recycler Activity: Not reported
Electronic Manifest Broker: Not reported

Receive Date: 20060222
Handler Name: ORTEL, A DIVISION OF EMCORE
Federal Waste Generator Description: Large Quantity Generator
State District Owner: Not reported
Large Quantity Handler of Universal Waste: No
Recognized Trader Importer: No
Recognized Trader Exporter: No
Spent Lead Acid Battery Importer: No
Spent Lead Acid Battery Exporter: No
Current Record: No
Non Storage Recycler Activity: Not reported
Electronic Manifest Broker: Not reported

Receive Date: 20080221
Handler Name: ORTEL, A DIVISION OF EMCORE
Federal Waste Generator Description: Large Quantity Generator
State District Owner: Not reported
Large Quantity Handler of Universal Waste: No
Recognized Trader Importer: No
Recognized Trader Exporter: No
Spent Lead Acid Battery Importer: No
Spent Lead Acid Battery Exporter: No
Current Record: No
Non Storage Recycler Activity: Not reported
Electronic Manifest Broker: Not reported

List of NAICS Codes and Descriptions:

NAICS Code: 33422
NAICS Description: RADIO AND TELEVISION BROADCASTING AND WIRELESS COMMUNICATIONS EQUIPMENT MANUFACTURING

NAICS Code: 334413
NAICS Description: SEMICONDUCTOR AND RELATED DEVICE MANUFACTURING

NAICS Code: 334419
NAICS Description: OTHER ELECTRONIC COMPONENT MANUFACTURING

NAICS Code: 335921
NAICS Description: FIBER OPTIC CABLE MANUFACTURING

Has the Facility Received Notices of Violations:

Found Violation: No
Agency Which Determined Violation: Not reported
Violation Short Description: Not reported
Date Violation was Determined: Not reported
Actual Return to Compliance Date: Not reported
Return to Compliance Qualifier: Not reported
Violation Responsible Agency: Not reported

EMCORE (ORTEL A DIV EMCORE) (Continued) **1000203445**

Scheduled Compliance Date: Not reported
Enforcement Identifier: Not reported
Date of Enforcement Action: Not reported
Enforcement Responsible Agency: Not reported
Enforcement Docket Number: Not reported
Enforcement Attorney: Not reported
Corrective Action Component: Not reported
Appeal Initiated Date: Not reported
Appeal Resolution Date: Not reported
Disposition Status Date: Not reported
Disposition Status: Not reported
Disposition Status Description: Not reported
Consent/Final Order Sequence Number: Not reported
Consent/Final Order Respondent Name: Not reported
Consent/Final Order Lead Agency: Not reported
Enforcement Type: Not reported
Enforcement Responsible Person: Not reported
Enforcement Responsible Sub-Organization: Not reported
SEP Sequence Number: Not reported
SEP Expenditure Amount: Not reported
SEP Scheduled Completion Date: Not reported
SEP Actual Date: Not reported
SEP Defaulted Date: Not reported
SEP Type: Not reported
SEP Type Description: Not reported
Proposed Amount: Not reported
Final Monetary Amount: Not reported
Paid Amount: Not reported
Final Count: Not reported
Final Amount: Not reported

Found Violation: No
Agency Which Determined Violation: Not reported
Violation Short Description: Not reported
Date Violation was Determined: Not reported
Actual Return to Compliance Date: Not reported
Return to Compliance Qualifier: Not reported
Violation Responsible Agency: Not reported
Scheduled Compliance Date: Not reported
Enforcement Identifier: Not reported
Date of Enforcement Action: Not reported
Enforcement Responsible Agency: Not reported
Enforcement Docket Number: Not reported
Enforcement Attorney: Not reported
Corrective Action Component: Not reported
Appeal Initiated Date: Not reported
Appeal Resolution Date: Not reported
Disposition Status Date: Not reported
Disposition Status: Not reported
Disposition Status Description: Not reported
Consent/Final Order Sequence Number: Not reported
Consent/Final Order Respondent Name: Not reported
Consent/Final Order Lead Agency: Not reported
Enforcement Type: Not reported
Enforcement Responsible Person: Not reported
Enforcement Responsible Sub-Organization: Not reported
SEP Sequence Number: Not reported

EMCORE (ORTEL A DIV EMCORE) (Continued) **1000203445**

SEP Expenditure Amount: Not reported
SEP Scheduled Completion Date: Not reported
SEP Actual Date: Not reported
SEP Defaulted Date: Not reported
SEP Type: Not reported
SEP Type Description: Not reported
Proposed Amount: Not reported
Final Monetary Amount: Not reported
Paid Amount: Not reported
Final Count: Not reported
Final Amount: Not reported

Found Violation: Yes
Agency Which Determined Violation: State
Violation Short Description: Generators - General
Date Violation was Determined: 20160422
Actual Return to Compliance Date: 20160926
Return to Compliance Qualifier: Observed
Violation Responsible Agency: State
Scheduled Compliance Date: Not reported
Enforcement Identifier: Not reported
Date of Enforcement Action: Not reported
Enforcement Responsible Agency: Not reported
Enforcement Docket Number: Not reported
Enforcement Attorney: Not reported
Corrective Action Component: Not reported
Appeal Initiated Date: Not reported
Appeal Resolution Date: Not reported
Disposition Status Date: Not reported
Disposition Status: Not reported
Disposition Status Description: Not reported
Consent/Final Order Sequence Number: Not reported
Consent/Final Order Respondent Name: Not reported
Consent/Final Order Lead Agency: Not reported
Enforcement Type: Not reported
Enforcement Responsible Person: Not reported
Enforcement Responsible Sub-Organization: Not reported
SEP Sequence Number: Not reported
SEP Expenditure Amount: Not reported
SEP Scheduled Completion Date: Not reported
SEP Actual Date: Not reported
SEP Defaulted Date: Not reported
SEP Type: Not reported
SEP Type Description: Not reported
Proposed Amount: Not reported
Final Monetary Amount: Not reported
Paid Amount: Not reported
Final Count: Not reported
Final Amount: Not reported

Found Violation: No
Agency Which Determined Violation: Not reported
Violation Short Description: Not reported
Date Violation was Determined: Not reported
Actual Return to Compliance Date: Not reported
Return to Compliance Qualifier: Not reported
Violation Responsible Agency: Not reported

EMCORE (ORTEL A DIV EMCORE) (Continued) **1000203445**

Scheduled Compliance Date: Not reported
Enforcement Identifier: Not reported
Date of Enforcement Action: Not reported
Enforcement Responsible Agency: Not reported
Enforcement Docket Number: Not reported
Enforcement Attorney: Not reported
Corrective Action Component: Not reported
Appeal Initiated Date: Not reported
Appeal Resolution Date: Not reported
Disposition Status Date: Not reported
Disposition Status: Not reported
Disposition Status Description: Not reported
Consent/Final Order Sequence Number: Not reported
Consent/Final Order Respondent Name: Not reported
Consent/Final Order Lead Agency: Not reported
Enforcement Type: Not reported
Enforcement Responsible Person: Not reported
Enforcement Responsible Sub-Organization: Not reported
SEP Sequence Number: Not reported
SEP Expenditure Amount: Not reported
SEP Scheduled Completion Date: Not reported
SEP Actual Date: Not reported
SEP Defaulted Date: Not reported
SEP Type: Not reported
SEP Type Description: Not reported
Proposed Amount: Not reported
Final Monetary Amount: Not reported
Paid Amount: Not reported
Final Count: Not reported
Final Amount: Not reported

Found Violation: No
Agency Which Determined Violation: Not reported
Violation Short Description: Not reported
Date Violation was Determined: Not reported
Actual Return to Compliance Date: Not reported
Return to Compliance Qualifier: Not reported
Violation Responsible Agency: Not reported
Scheduled Compliance Date: Not reported
Enforcement Identifier: Not reported
Date of Enforcement Action: Not reported
Enforcement Responsible Agency: Not reported
Enforcement Docket Number: Not reported
Enforcement Attorney: Not reported
Corrective Action Component: Not reported
Appeal Initiated Date: Not reported
Appeal Resolution Date: Not reported
Disposition Status Date: Not reported
Disposition Status: Not reported
Disposition Status Description: Not reported
Consent/Final Order Sequence Number: Not reported
Consent/Final Order Respondent Name: Not reported
Consent/Final Order Lead Agency: Not reported
Enforcement Type: Not reported
Enforcement Responsible Person: Not reported
Enforcement Responsible Sub-Organization: Not reported
SEP Sequence Number: Not reported

EMCORE (ORTEL A DIV EMCORE) (Continued) **1000203445**

SEP Expenditure Amount: Not reported
SEP Scheduled Completion Date: Not reported
SEP Actual Date: Not reported
SEP Defaulted Date: Not reported
SEP Type: Not reported
SEP Type Description: Not reported
Proposed Amount: Not reported
Final Monetary Amount: Not reported
Paid Amount: Not reported
Final Count: Not reported
Final Amount: Not reported

Found Violation: No
Agency Which Determined Violation: Not reported
Violation Short Description: Not reported
Date Violation was Determined: Not reported
Actual Return to Compliance Date: Not reported
Return to Compliance Qualifier: Not reported
Violation Responsible Agency: Not reported
Scheduled Compliance Date: Not reported
Enforcement Identifier: Not reported
Date of Enforcement Action: Not reported
Enforcement Responsible Agency: Not reported
Enforcement Docket Number: Not reported
Enforcement Attorney: Not reported
Corrective Action Component: Not reported
Appeal Initiated Date: Not reported
Appeal Resolution Date: Not reported
Disposition Status Date: Not reported
Disposition Status: Not reported
Disposition Status Description: Not reported
Consent/Final Order Sequence Number: Not reported
Consent/Final Order Respondent Name: Not reported
Consent/Final Order Lead Agency: Not reported
Enforcement Type: Not reported
Enforcement Responsible Person: Not reported
Enforcement Responsible Sub-Organization: Not reported
SEP Sequence Number: Not reported
SEP Expenditure Amount: Not reported
SEP Scheduled Completion Date: Not reported
SEP Actual Date: Not reported
SEP Defaulted Date: Not reported
SEP Type: Not reported
SEP Type Description: Not reported
Proposed Amount: Not reported
Final Monetary Amount: Not reported
Paid Amount: Not reported
Final Count: Not reported
Final Amount: Not reported

Evaluation Action Summary:
Evaluation Date: 20190701
Evaluation Responsible Agency: State
Found Violation: No
Evaluation Type Description: COMPLIANCE EVALUATION INSPECTION
Evaluation Responsible Person Identifier: Not reported
Evaluation Responsible Sub-Organization: Not reported

EMCORE (ORTEL A DIV EMCORE) (Continued) **1000203445**

Actual Return to Compliance Date:	Not reported
Scheduled Compliance Date:	Not reported
Date of Request:	Not reported
Date Response Received:	Not reported
Request Agency:	Not reported
Former Citation:	Not reported
Evaluation Date:	20160926
Evaluation Responsible Agency:	State
Found Violation:	No
Evaluation Type Description:	COMPLIANCE EVALUATION INSPECTION
Evaluation Responsible Person Identifier:	Not reported
Evaluation Responsible Sub-Organization:	Not reported
Actual Return to Compliance Date:	Not reported
Scheduled Compliance Date:	Not reported
Date of Request:	Not reported
Date Response Received:	Not reported
Request Agency:	Not reported
Former Citation:	Not reported
Evaluation Date:	20160422
Evaluation Responsible Agency:	State
Found Violation:	Yes
Evaluation Type Description:	COMPLIANCE EVALUATION INSPECTION
Evaluation Responsible Person Identifier:	Not reported
Evaluation Responsible Sub-Organization:	Not reported
Actual Return to Compliance Date:	20160926
Scheduled Compliance Date:	Not reported
Date of Request:	Not reported
Date Response Received:	Not reported
Request Agency:	Not reported
Former Citation:	Not reported
Evaluation Date:	20160531
Evaluation Responsible Agency:	State
Found Violation:	No
Evaluation Type Description:	COMPLIANCE EVALUATION INSPECTION
Evaluation Responsible Person Identifier:	Not reported
Evaluation Responsible Sub-Organization:	Not reported
Actual Return to Compliance Date:	Not reported
Scheduled Compliance Date:	Not reported
Date of Request:	Not reported
Date Response Received:	Not reported
Request Agency:	Not reported
Former Citation:	Not reported
Evaluation Date:	20050811
Evaluation Responsible Agency:	Local
Found Violation:	No
Evaluation Type Description:	COMPLIANCE EVALUATION INSPECTION
Evaluation Responsible Person Identifier:	Not reported
Evaluation Responsible Sub-Organization:	Not reported
Actual Return to Compliance Date:	Not reported
Scheduled Compliance Date:	Not reported
Date of Request:	Not reported
Date Response Received:	Not reported
Request Agency:	Not reported

EMCORE (ORTEL A DIV EMCORE) (Continued) **1000203445**

Former Citation:	Not reported
Evaluation Date:	20220914
Evaluation Responsible Agency:	State
Found Violation:	No
Evaluation Type Description:	COMPLIANCE EVALUATION INSPECTION
Evaluation Responsible Person Identifier:	CUPA
Evaluation Responsible Sub-Organization:	Not reported
Actual Return to Compliance Date:	Not reported
Scheduled Compliance Date:	Not reported
Date of Request:	Not reported
Date Response Received:	Not reported
Request Agency:	Not reported
Former Citation:	Not reported

ENVIROSTOR:

Name:	ORTEL, A DIVISION OF EMCORE
Address:	2015 W. CHESTNUT STREET
City,State,Zip:	ALHAMBRA, CA 91803
Facility ID:	71002358
Status:	Refer: Other Agency
Status Date:	Not reported
Site Code:	Not reported
Site Type:	Tiered Permit
Site Type Detailed:	Tiered Permit
Acres:	Not reported
NPL:	NO
Regulatory Agencies:	NONE SPECIFIED
Lead Agency:	NONE SPECIFIED
Program Manager:	Not reported
Supervisor:	Not reported
Division Branch:	Cleanup Chatsworth
Assembly:	49
Senate:	25
Special Program:	Not reported
Restricted Use:	NO
Site Mgmt Req:	NONE SPECIFIED
Funding:	Not reported
Latitude:	34.08203
Longitude:	-118.1455
APN:	NONE SPECIFIED
Past Use:	NONE SPECIFIED
Potential COC:	NONE SPECIFIED
Confirmed COC:	NONE SPECIFIED
Potential Description:	NONE SPECIFIED
Alias Name:	CAD038071643
Alias Type:	EPA Identification Number
Alias Name:	110013861650
Alias Type:	EPA (FRS #)
Alias Name:	71002358
Alias Type:	Envirostor ID Number

Completed Info:

Completed Area Name:	PROJECT WIDE
Completed Sub Area Name:	Not reported
Completed Document Type:	Phase 1 Non-Submittal

EMCORE (ORTEL A DIV EMCORE) (Continued) **1000203445**

Completed Date: 06/30/2000
Comments: Not reported

Completed Area Name: PROJECT WIDE
Completed Sub Area Name: Not reported
Completed Document Type: Phase I Verification
Completed Date: 06/16/2000
Comments: Referred to local CUPA

Future Area Name: Not reported
Future Sub Area Name: Not reported
Future Document Type: Not reported
Future Due Date: Not reported
Schedule Area Name: Not reported
Schedule Sub Area Name: Not reported
Schedule Document Type: Not reported
Schedule Due Date: Not reported
Schedule Revised Date: Not reported

HWTS:
Name: EMCORE (ORTEL A DIV EMCORE)
Address: 2015 W CHESTNUT ST
Address 2: Not reported
City,State,Zip: ALHAMBRA, CA 91803
EPA ID: CAD038071643
Inactive Date: Not reported
Create Date: 04/10/1987
Last Act Date: Not reported
Mailing Name: Not reported
Mailing Address: 2015 W CHESTNUT ST
Mailing Address 2: Not reported
Mailing City,State,Zip: ALHAMBRA, CA 918030000
Owner Name: ORTEL A DIV OF EMCORE
Owner Address: 2015 W CHESTNUT ST
Owner Address 2: Not reported
Owner City,State,Zip: ALHAMBRA, CA 918030000
Owner Phone: Not reported
Owner Fax: Not reported
Contact Name: STEVE DE SENA
Contact Address: 2015 CHESTNUT ST
Contact Address 2: Not reported
City,State,Zip: ALHAMBRA, CA 91803
Contact Phone: Not reported
Contact Fax: Not reported
Facility Status: Active
Facility Type: PERMANENT
Category: FEDERAL
Latitude: 34.081989
Longitude: -118.145168

NAICS:
EPA ID: CAD038071643
Create Date: 2002-03-14 16:36:26.000
NAICS Code: 334413
NAICS Description: Semiconductor and Related Device Manufacturing
Issued EPA ID Date: 1987-04-10 00:00:00
Inactive Date: Not reported

EMCORE (ORTEL A DIV EMCORE) (Continued) **1000203445**

Facility Name:	EMCORE (ORTEL A DIV EMCORE)
Facility Address:	2015 W CHESTNUT ST
Facility Address 2:	Not reported
Facility City:	ALHAMBRA
Facility County:	Not reported
Facility State:	CA
Facility Zip:	918030000

WIP:

Name:	AGERE SYSTEMS
Address:	2015 W Chestnut St
City,State,Zip:	ALHAMBRA, CA 91803-1542
Region:	4
File Number:	115.0003
File Status:	**Active**
Staff:	CCHARMLE
Facility Suite:	Not reported

77
NNW
1/2-1
0.884 mi.
4666 ft.

CHANG'S SERVICE CENTER **ENVIROSTOR** **U001570828**
1148 W MAIN ST **HIST UST** **N/A**
ALHAMBRA, CA 91801 **HIST CORTESE**

Relative:
Higher

Actual:
499 ft.

ENVIROSTOR:

Name:	CHANG'S SERVICE CENTER
Address:	1148 MAIN STREET
City,State,Zip:	ALHAMBRA, CA 91801
Facility ID:	19550014
Status:	Refer: Other Agency
Status Date:	08/15/1995
Site Code:	Not reported
Site Type:	Historical
Site Type Detailed:	* Historical
Acres:	Not reported
NPL:	NO
Regulatory Agencies:	NONE SPECIFIED
Lead Agency:	NONE SPECIFIED
Program Manager:	Not reported
Supervisor:	* Mmonroy
Division Branch:	Cleanup Chatsworth
Assembly:	49
Senate:	25
Special Program:	Not reported
Restricted Use:	NO
Site Mgmt Req:	NONE SPECIFIED
Funding:	Not reported
Latitude:	34.09156
Longitude:	-118.1353
APN:	NONE SPECIFIED
Past Use:	NONE SPECIFIED
Potential COC:	* CONTAMINATED SOIL
Confirmed COC:	NONE SPECIFIED
Potential Description:	NONE SPECIFIED
Alias Name:	ALHAMBRA REDEVELOPMENT AGENCY
Alias Type:	Alternate Name

CHANG'S SERVICE CENTER (Continued) **U001570828**

Alias Name: 19550014
Alias Type: Envirostor ID Number

Completed Info:
Completed Area Name: PROJECT WIDE
Completed Sub Area Name: Not reported
Completed Document Type: * Discovery
Completed Date: 03/20/1991
Comments: Facility identified via a letter dated 03/20/91 from the Redevelopment Agency.

Completed Area Name: PROJECT WIDE
Completed Sub Area Name: Not reported
Completed Document Type: Site Screening
Completed Date: 04/11/1995
Comments: NFA FOR DTSC.

Completed Area Name: PROJECT WIDE
Completed Sub Area Name: Not reported
Completed Document Type: Site Screening
Completed Date: 07/15/1991
Comments: The site is a former gasoline station now owned and redeveloped by City. Soil is contaminated with petroleum products from the leak of underground tanks. L.A. County Dept of Public Works is overseeing site clean-up under Alhambra Redevelopment Agency lead. DTSC provided clean-up guidelines to the Agency.

Future Area Name: Not reported
Future Sub Area Name: Not reported
Future Document Type: Not reported
Future Due Date: Not reported
Schedule Area Name: Not reported
Schedule Sub Area Name: Not reported
Schedule Document Type: Not reported
Schedule Due Date: Not reported
Schedule Revised Date: Not reported

HIST UST:
Name: CHANG'S SERVICE CENTER
Address: 1148 W MAIN ST
City,State,Zip: ALHAMBRA, CA 91801
File Number: Not reported
URL: Not reported
Region: STATE
Facility ID: 00000050811
Facility Type: Gas Station
Other Type: Not reported
Contact Name: A.J. CRINER
Telephone: 8182812501
Owner Name: VICENTE K. CHANG
Owner Address: 203 1/2 SOUTH BUSHNELL AVENUE
Owner City,St,Zip: ALHAMBRA, CA 91801
Total Tanks: 0006

Tank Num: 001
Container Num: 01
Year Installed: Not reported

CHANG'S SERVICE CENTER (Continued) **U001570828**

Tank Capacity:	00004000
Tank Used for:	PRODUCT
Type of Fuel:	UNLEADED
Container Construction Thickness:	Not reported
Leak Detection:	Stock Inventor

Tank Num:	002
Container Num:	02
Year Installed:	Not reported
Tank Capacity:	00004000
Tank Used for:	PRODUCT
Type of Fuel:	UNLEADED
Container Construction Thickness:	Not reported
Leak Detection:	Stock Inventor

Tank Num:	003
Container Num:	03
Year Installed:	Not reported
Tank Capacity:	00001000
Tank Used for:	PRODUCT
Type of Fuel:	REGULAR
Container Construction Thickness:	Not reported
Leak Detection:	Stock Inventor

Tank Num:	004
Container Num:	04
Year Installed:	Not reported
Tank Capacity:	00001000
Tank Used for:	PRODUCT
Type of Fuel:	REGULAR
Container Construction Thickness:	Not reported
Leak Detection:	Stock Inventor

Tank Num:	005
Container Num:	05
Year Installed:	Not reported
Tank Capacity:	00001000
Tank Used for:	PRODUCT
Type of Fuel:	REGULAR
Container Construction Thickness:	Not reported
Leak Detection:	Stock Inventor

Tank Num:	006
Container Num:	06
Year Installed:	Not reported
Tank Capacity:	00000500
Tank Used for:	WASTE
Type of Fuel:	WASTE OIL
Container Construction Thickness:	Not reported
Leak Detection:	Stock Inventor

HIST CORTESE:

edr_fname:	CHANGS SERVICE STATION
edr_fadd1:	1148 MAIN
City,State,Zip:	ALHAMBRA, CA 91801
Region:	CORTESE
Facility County Code:	19

CHANG'S SERVICE CENTER (Continued) **U001570828**

Reg By: LTNKA
Reg Id: I-11629

P78 **ALHAMBRA AIRPORT** **FUDS** **1024903910**
East **N/A**
1/2-1 **ALHAMBRA, CA**
0.986 mi.
5207 ft. **Site 1 of 2 in cluster P**

Relative: FUDS:
Lower

EPA Region:	09
Installation ID:	CA99799F996800
Congressional District Number:	28
Name:	ALHAMBRA AIRPORT
FUDS Number:	J09CA7145
City:	ALHAMBRA
State:	CA
County:	LOS ANGELES
Object ID:	527
USACE Division:	SPD
USACE District:	Los Angeles District (SPL)
Status:	Properties without projects
Current Owner:	Not reported
EMS Map Link:	https://fudsportal.usace.army.mil/ems/inventory/map?id=54080
Eligibility:	Eligible
Has Projects:	No
NPL Status:	Not reported
Project Required:	No
Feature Description:	N/A
Latitude:	34.07638889
Longitude:	-118.1125

Actual:
383 ft.

P79 **ALHAMBRA AIRPORT** **ENVIROSTOR** **S107735823**
East **N/A**
1/2-1 **ALHAMBRA, CA**
0.986 mi.
5207 ft. **Site 2 of 2 in cluster P**

Relative: ENVIROSTOR:
Lower

Name:	ALHAMBRA AIRPORT
Address:	Not reported
City,State,Zip:	ALHAMBRA, CA
Facility ID:	80000847
Status:	Inactive - Needs Evaluation
Status Date:	07/01/2005
Site Code:	Not reported
Site Type:	Military Evaluation
Site Type Detailed:	FUDS
Acres:	0
NPL:	NO
Regulatory Agencies:	SMBRP
Lead Agency:	SMBRP
Program Manager:	Not reported
Supervisor:	Douglas Bautista
Division Branch:	Cleanup Cypress
Assembly:	49

Actual:
383 ft.

ALHAMBRA AIRPORT (Continued) **S107735823**

Senate: 25
Special Program: Not reported
Restricted Use: NO
Site Mgmt Req: NONE SPECIFIED
Funding: DERA
Latitude: 34.07638
Longitude: -118.1125
APN: NONE SPECIFIED
Past Use: NONE SPECIFIED
Potential COC: NONE SPECIFIED
Confirmed COC: NONE SPECIFIED
Potential Description: NONE SPECIFIED
Alias Name: CA99799F996800
Alias Type: Federal Facility ID
Alias Name: J09CA7145
Alias Type: INPR
Alias Name: 80000847
Alias Type: Envirostor ID Number

Completed Info:
Completed Area Name: Not reported
Completed Sub Area Name: Not reported
Completed Document Type: Not reported
Completed Date: Not reported
Comments: Not reported

Future Area Name: Not reported
Future Sub Area Name: Not reported
Future Document Type: Not reported
Future Due Date: Not reported
Schedule Area Name: Not reported
Schedule Sub Area Name: Not reported
Schedule Document Type: Not reported
Schedule Due Date: Not reported
Schedule Revised Date: Not reported

---

80 NW 1/2-1 0.994 mi. 5249 ft. **CENTURY HIGH SCHOOL**
20 S. MARENGO AVENUE
ALHAMBRA, CA 91801

ENVIROSTOR SCH CERS **S109517313 N/A**

Relative: Higher

Actual: 507 ft.

ENVIROSTOR:
Name: CENTURY HIGH SCHOOL
Address: 20 S. MARENGO AVENUE
City,State,Zip: ALHAMBRA, CA 91801
Facility ID: 60000849
Status: Certified
Status Date: 11/28/2011
Site Code: 304595
Site Type: School Cleanup
Site Type Detailed: School
Acres: 2.14
NPL: NO
Regulatory Agencies: SMBRP
Lead Agency: SMBRP
Program Manager: Rana Georges
Supervisor: Shahir Haddad

CENTURY HIGH SCHOOL (Continued) **S109517313**

Division Branch: Southern California Schools & Brownfields Outreach
Assembly: 49
Senate: 25
Special Program: Not reported
Restricted Use: NO
Site Mgmt Req: NONE SPECIFIED
Funding: School District
Latitude: 34.09124
Longitude: -118.1421
APN: NONE SPECIFIED
Past Use: FUEL - VEHICLE STORAGE/ REFUELING, FUEL TERMINALS, VEHICLE MAINTENANCE
Not reported
Potential COC: Arsenic Benzene Chlordane DDD DDE DDT Endrin Lead TPH-diesel TPH-gas
Confirmed COC: 30001-NO Benzene 30004-NO TPH-diesel TPH-gas 30013-NO 30006-NO
30007-NO 30008-NO 30010-NO
Potential Description: SOIL
Alias Name: 304595
Alias Type: Project Code (Site Code)
Alias Name: 60000849
Alias Type: Envirostor ID Number

Completed Info:

Completed Area Name: PROJECT WIDE
Completed Sub Area Name: Not reported
Completed Document Type: Certification
Completed Date: 11/28/2011
Comments: DTSC certified that response action according to the DTSC-approved RAW is complete.

Completed Area Name: PROJECT WIDE
Completed Sub Area Name: Not reported
Completed Document Type: School Cleanup Agreement
Completed Date: 07/30/2008
Comments: SCA is signed for Area B

Completed Area Name: PROJECT WIDE
Completed Sub Area Name: Not reported
Completed Document Type: Environmental Oversight Agreement
Completed Date: 04/16/2008
Comments: Rec’d executed Agreement. Sent Overnight to District.

Completed Area Name: Area B
Completed Sub Area Name: Not reported
Completed Document Type: Supplemental Site Investigation Tech Memo
Completed Date: 02/02/2009
Comments: Approved for field work

Completed Area Name: PROJECT WIDE
Completed Sub Area Name: Not reported
Completed Document Type: Other Report
Completed Date: 07/30/2008
Comments: DTSC signed Form 4.15 in response to District’s request.

Completed Area Name: PROJECT WIDE
Completed Sub Area Name: Not reported
Completed Document Type: Preliminary Endangerment Assessment Workplan
Completed Date: 07/03/2008
Comments: DTSC concurred with the Adequacy of the Workplan for implementation

CENTURY HIGH SCHOOL (Continued) **S109517313**

provided DTSC comments are incorporated in future work/reports.

Completed Area Name: PROJECT WIDE
Completed Sub Area Name: Not reported
Completed Document Type: Preliminary Endangerment Assessment Report
Completed Date: 07/30/2008
Comments: DTSC issued partial site approval: Further Action determination for Area B; no further action for Area A, majority of the Site

Completed Area Name: PROJECT WIDE
Completed Sub Area Name: Not reported
Completed Document Type: Preliminary Endangerment Assessment Workplan
Completed Date: 05/06/2008
Comments: Approval of Draft PEA Workplan letter.

Completed Area Name: PROJECT WIDE
Completed Sub Area Name: Not reported
Completed Document Type: Other Report
Completed Date: 02/14/2011
Comments: Consultant provided report to DTSC. Originally prepared for the Los Angeles County Department of Public Works.

Completed Area Name: PROJECT WIDE
Completed Sub Area Name: Not reported
Completed Document Type: Other Report
Completed Date: 08/09/2010
Comments: Report submitted to summerize removal action conducted at the site. This document is not the final Removal Action Completion Report, which will be submitted post soil gas sampling. Originally intended to satisfy the Los Angeles County Fire Department Requirments.

Completed Area Name: Area B
Completed Sub Area Name: Not reported
Completed Document Type: Community Profile
Completed Date: 02/16/2010
Comments: Not reported

Completed Area Name: Area B
Completed Sub Area Name: Not reported
Completed Document Type: Fact Sheets
Completed Date: 02/10/2010
Comments: Fact sheet finalized by DTSC.

Completed Area Name: Area B
Completed Sub Area Name: Not reported
Completed Document Type: Removal Action Completion Report
Completed Date: 11/23/2011
Comments: DTSC approved the Removal Action Completion Report with a No Further Action determination

Completed Area Name: Area B
Completed Sub Area Name: Not reported
Completed Document Type: Fieldwork
Completed Date: 07/25/2011
Comments: 0

Completed Area Name: Area B

CENTURY HIGH SCHOOL (Continued) **S109517313**

Completed Sub Area Name: Not reported
Completed Document Type: CEQA - Notice of Exemption
Completed Date: 04/06/2010
Comments: Not reported

Completed Area Name: PROJECT WIDE
Completed Sub Area Name: Not reported
Completed Document Type: Cost Recovery Closeout Memo
Completed Date: 11/28/2011
Comments: DTSC prepared project close out Cost Recovery Unit Memorandum.

Completed Area Name: Area B
Completed Sub Area Name: Not reported
Completed Document Type: Public Notice
Completed Date: 02/10/2010
Comments: DTSC finalized English, Spanish and Chinese versions of the public notice.

Completed Area Name: Area B
Completed Sub Area Name: Not reported
Completed Document Type: Supplemental Site Investigation Report
Completed Date: 11/02/2009
Comments: DTSC approved the SSI Report with Further Action determination.

Completed Area Name: Area B
Completed Sub Area Name: Not reported
Completed Document Type: Removal Action Workplan
Completed Date: 04/05/2010
Comments: DTSC approved the Removal Action Workplan for implementation

Future Area Name: Not reported
Future Sub Area Name: Not reported
Future Document Type: Not reported
Future Due Date: Not reported
Schedule Area Name: Not reported
Schedule Sub Area Name: Not reported
Schedule Document Type: Not reported
Schedule Due Date: Not reported
Schedule Revised Date: Not reported

SCH:

Name: CENTURY HIGH SCHOOL
Address: 20 S. MARENGO AVENUE
City,State,Zip: ALHAMBRA, CA 91801
Facility ID: 60000849
Site Type: School Cleanup
Site Type Detail: School
Site Mgmt. Req.: NONE SPECIFIED
Acres: 2.14
National Priorities List: NO
Cleanup Oversight Agencies: SMBRP
Lead Agency: SMBRP
Lead Agency Description: DTSC - Site Cleanup Program
Project Manager: Rana Georges
Supervisor: Shahir Haddad
Division Branch: Southern California Schools & Brownfields Outreach

CENTURY HIGH SCHOOL (Continued) **S109517313**

Site Code:	304595
Assembly:	49
Senate:	25
Special Program Status:	Not reported
Status:	Certified
Status Date:	11/28/2011
Restricted Use:	NO
Funding:	School District
Latitude:	34.09124
Longitude:	-118.1421
APN:	NONE SPECIFIED
Past Use:	FUEL - VEHICLE STORAGE/ REFUELING, FUEL TERMINALS, VEHICLE MAINTENANCE
	Not reported
Potential COC:	Arsenic, Benzene, Chlordane, DDD, DDE, DDT, Endrin, Lead, TPH-diesel, TPH-gas
Confirmed COC:	30001-NO, Benzene, 30004-NO, TPH-diesel, TPH-gas, 30013-NO, 30006-NO, 30007-NO, 30008-NO, 30010-NO
Potential Description:	SOIL
Alias Name:	304595
Alias Type:	Project Code (Site Code)
Alias Name:	60000849
Alias Type:	Envirostor ID Number

Completed Info:

Completed Area Name:	PROJECT WIDE
Completed Sub Area Name:	Not reported
Completed Document Type:	Certification
Completed Date:	11/28/2011
Comments:	DTSC certified that response action according to the DTSC-approved RAW is complete.
Completed Area Name:	PROJECT WIDE
Completed Sub Area Name:	Not reported
Completed Document Type:	School Cleanup Agreement
Completed Date:	07/30/2008
Comments:	SCA is signed for Area B
Completed Area Name:	PROJECT WIDE
Completed Sub Area Name:	Not reported
Completed Document Type:	Environmental Oversight Agreement
Completed Date:	04/16/2008
Comments:	Rec'd executed Agreement. Sent Overnight to District.
Completed Area Name:	Area B
Completed Sub Area Name:	Not reported
Completed Document Type:	Supplemental Site Investigation Tech Memo
Completed Date:	02/02/2009
Comments:	Approved for field work
Completed Area Name:	PROJECT WIDE
Completed Sub Area Name:	Not reported
Completed Document Type:	Other Report
Completed Date:	07/30/2008
Comments:	DTSC signed Form 4.15 in response to District's request.
Completed Area Name:	PROJECT WIDE
Completed Sub Area Name:	Not reported
Completed Document Type:	Preliminary Endangerment Assessment Workplan

CENTURY HIGH SCHOOL (Continued) **S109517313**

Completed Date: 07/03/2008
Comments: DTSC concurred with the Adequacy of the Workplan for implementation provided DTSC comments are incorporated in future work/reports.

Completed Area Name: PROJECT WIDE
Completed Sub Area Name: Not reported
Completed Document Type: Preliminary Endangerment Assessment Report
Completed Date: 07/30/2008
Comments: DTSC issued partial site approval: Further Action determination for Area B; no further action for Area A, majority of the Site

Completed Area Name: PROJECT WIDE
Completed Sub Area Name: Not reported
Completed Document Type: Preliminary Endangerment Assessment Workplan
Completed Date: 05/06/2008
Comments: Approval of Draft PEA Workplan letter.

Completed Area Name: PROJECT WIDE
Completed Sub Area Name: Not reported
Completed Document Type: Other Report
Completed Date: 02/14/2011
Comments: Consultant provided report to DTSC. Originally prepared for the Los Angeles County Department of Public Works.

Completed Area Name: PROJECT WIDE
Completed Sub Area Name: Not reported
Completed Document Type: Other Report
Completed Date: 08/09/2010
Comments: Report submitted to summerize removal action conducted at the site. This document is not the final Removal Action Completion Report, which will be submitted post soil gas sampling. Originally intended to satisfy the Los Angeles County Fire Department Requirments.

Completed Area Name: Area B
Completed Sub Area Name: Not reported
Completed Document Type: Community Profile
Completed Date: 02/16/2010
Comments: Not reported

Completed Area Name: Area B
Completed Sub Area Name: Not reported
Completed Document Type: Fact Sheets
Completed Date: 02/10/2010
Comments: Fact sheet finalized by DTSC.

Completed Area Name: Area B
Completed Sub Area Name: Not reported
Completed Document Type: Removal Action Completion Report
Completed Date: 11/23/2011
Comments: DTSC approved the Removal Action Completion Report with a No Further Action determination

Completed Area Name: Area B
Completed Sub Area Name: Not reported
Completed Document Type: Fieldwork
Completed Date: 07/25/2011
Comments: 0

CENTURY HIGH SCHOOL (Continued) **S109517313**

Completed Area Name: Area B
Completed Sub Area Name: Not reported
Completed Document Type: CEQA - Notice of Exemption
Completed Date: 04/06/2010
Comments: Not reported

Completed Area Name: PROJECT WIDE
Completed Sub Area Name: Not reported
Completed Document Type: Cost Recovery Closeout Memo
Completed Date: 11/28/2011
Comments: DTSC prepared project close out Cost Recovery Unit Memorandum.

Completed Area Name: Area B
Completed Sub Area Name: Not reported
Completed Document Type: Public Notice
Completed Date: 02/10/2010
Comments: DTSC finalized English, Spanish and Chinese versions of the public notice.

Completed Area Name: Area B
Completed Sub Area Name: Not reported
Completed Document Type: Supplemental Site Investigation Report
Completed Date: 11/02/2009
Comments: DTSC approved the SSI Report with Further Action determination.

Completed Area Name: Area B
Completed Sub Area Name: Not reported
Completed Document Type: Removal Action Workplan
Completed Date: 04/05/2010
Comments: DTSC approved the Removal Action Workplan for implementation

Future Area Name: Not reported
Future Sub Area Name: Not reported
Future Document Type: Not reported
Future Due Date: Not reported
Schedule Area Name: Not reported
Schedule Sub Area Name: Not reported
Schedule Document Type: Not reported
Schedule Due Date: Not reported
Schedule Revised Date: Not reported

CERS:
Name: CENTURY HIGH SCHOOL
Address: 20 S. MARENGO AVENUE
City,State,Zip: ALHAMBRA, CA 91801
Site ID: 606589
CERS ID: 60000849
CERS Description: School Cleanup

Affiliation:
Affiliation Type Desc: Lead Project Manager
Entity Name: Rana Georges
Entity Title: Not reported
Affiliation Address: Not reported
Affiliation City: Not reported
Affiliation State: Not reported
Affiliation Country: Not reported

CENTURY HIGH SCHOOL (Continued) **S109517313**

Affiliation Zip:	Not reported
Affiliation Phone:	,
Affiliation Type Desc:	Supervisor
Entity Name:	Shahir Haddad
Entity Title:	Not reported
Affiliation Address:	Not reported
Affiliation City:	Not reported
Affiliation State:	Not reported
Affiliation Country:	Not reported
Affiliation Zip:	Not reported
Affiliation Phone:	,

Count: 2 records.

ORPHAN SUMMARY

City	EDR ID	Site Name	Site Address	Zip	Database(s)
ALHAMBRA	S100833443	SAN GABRIEL GROUND WATER BASIN 3	ALHAMBRA AREA	91801	CA BOND EXP. PLAN
MONTEREY PARK	S121697946	ALPHA CLEANERS	421 N ATLANTIC S-110 BLVD	91754	DRYCLEANERS

GOVERNMENT RECORDS SEARCHED / DATA CURRENCY TRACKING

To maintain currency of the following federal and state databases, EDR contacts the appropriate governmental agency on a monthly or quarterly basis, as required.

Number of Days to Update: Provides confirmation that EDR is reporting records that have been updated within 90 days from the date the government agency made the information available to the public.

STANDARD ENVIRONMENTAL RECORDS

Lists of Federal NPL (Superfund) sites

NPL: National Priority List

National Priorities List (Superfund). The NPL is a subset of CERCLIS and identifies over 1,200 sites for priority cleanup under the Superfund Program. NPL sites may encompass relatively large areas. As such, EDR provides polygon coverage for over 1,000 NPL site boundaries produced by EPA's Environmental Photographic Interpretation Center (EPIC) and regional EPA offices.

Date of Government Version: 09/19/2023
Date Data Arrived at EDR: 10/03/2023
Date Made Active in Reports: 10/19/2023
Number of Days to Update: 16

Source: EPA
Telephone: N/A
Last EDR Contact: 12/04/2023
Next Scheduled EDR Contact: 01/08/2024
Data Release Frequency: Quarterly

NPL Site Boundaries

Sources:

EPA's Environmental Photographic Interpretation Center (EPIC)
Telephone: 202-564-7333

EPA Region 1
Telephone 617-918-1143

EPA Region 3
Telephone 215-814-5418

EPA Region 4
Telephone 404-562-8033

EPA Region 5
Telephone 312-886-6686

EPA Region 10
Telephone 206-553-8665

EPA Region 6
Telephone: 214-655-6659

EPA Region 7
Telephone: 913-551-7247

EPA Region 8
Telephone: 303-312-6774

EPA Region 9
Telephone: 415-947-4246

Proposed NPL: Proposed National Priority List Sites

A site that has been proposed for listing on the National Priorities List through the issuance of a proposed rule in the Federal Register. EPA then accepts public comments on the site, responds to the comments, and places on the NPL those sites that continue to meet the requirements for listing.

Date of Government Version: 09/19/2023
Date Data Arrived at EDR: 10/03/2023
Date Made Active in Reports: 10/19/2023
Number of Days to Update: 16

Source: EPA
Telephone: N/A
Last EDR Contact: 12/04/2023
Next Scheduled EDR Contact: 01/08/2024
Data Release Frequency: Quarterly

NPL LIENS: Federal Superfund Liens

Federal Superfund Liens. Under the authority granted the USEPA by CERCLA of 1980, the USEPA has the authority to file liens against real property in order to recover remedial action expenditures or when the property owner received notification of potential liability. USEPA compiles a listing of filed notices of Superfund Liens.

Date of Government Version: 10/15/1991
Date Data Arrived at EDR: 02/02/1994
Date Made Active in Reports: 03/30/1994
Number of Days to Update: 56

Source: EPA
Telephone: 202-564-4267
Last EDR Contact: 08/15/2011
Next Scheduled EDR Contact: 11/28/2011
Data Release Frequency: No Update Planned

Lists of Federal Delisted NPL sites

Delisted NPL: National Priority List Deletions

The National Oil and Hazardous Substances Pollution Contingency Plan (NCP) establishes the criteria that the EPA uses to delete sites from the NPL. In accordance with 40 CFR 300.425.(e), sites may be deleted from the NPL where no further response is appropriate.

Date of Government Version: 09/19/2023
Date Data Arrived at EDR: 10/03/2023
Date Made Active in Reports: 10/19/2023
Number of Days to Update: 16

Source: EPA
Telephone: N/A
Last EDR Contact: 12/04/2023
Next Scheduled EDR Contact: 01/08/2024
Data Release Frequency: Quarterly

Lists of Federal sites subject to CERCLA removals and CERCLA orders

FEDERAL FACILITY: Federal Facility Site Information listing

A listing of National Priority List (NPL) and Base Realignment and Closure (BRAC) sites found in the Comprehensive Environmental Response, Compensation and Liability Information System (CERCLIS) Database where EPA Federal Facilities Restoration and Reuse Office is involved in cleanup activities.

Date of Government Version: 09/25/2023
Date Data Arrived at EDR: 09/26/2023
Date Made Active in Reports: 12/12/2023
Number of Days to Update: 77

Source: Environmental Protection Agency
Telephone: 703-603-8704
Last EDR Contact: 12/20/2023
Next Scheduled EDR Contact: 04/08/2024
Data Release Frequency: Varies

SEMS: Superfund Enterprise Management System

SEMS (Superfund Enterprise Management System) tracks hazardous waste sites, potentially hazardous waste sites, and remedial activities performed in support of EPA's Superfund Program across the United States. The list was formerly know as CERCLIS, renamed to SEMS by the EPA in 2015. The list contains data on potentially hazardous waste sites that have been reported to the USEPA by states, municipalities, private companies and private persons, pursuant to Section 103 of the Comprehensive Environmental Response, Compensation, and Liability Act (CERCLA). This dataset also contains sites which are either proposed to or on the National Priorities List (NPL) and the sites which are in the screening and assessment phase for possible inclusion on the NPL.

Date of Government Version: 09/19/2023
Date Data Arrived at EDR: 10/03/2023
Date Made Active in Reports: 10/19/2023
Number of Days to Update: 16

Source: EPA
Telephone: 800-424-9346
Last EDR Contact: 12/04/2023
Next Scheduled EDR Contact: 01/22/2024
Data Release Frequency: Quarterly

Lists of Federal CERCLA sites with NFRAP

SEMS-ARCHIVE: Superfund Enterprise Management System Archive

SEMS-ARCHIVE (Superfund Enterprise Management System Archive) tracks sites that have no further interest under the Federal Superfund Program based on available information. The list was formerly known as the CERCLIS-NFRAP, renamed to SEMS ARCHIVE by the EPA in 2015. EPA may perform a minimal level of assessment work at a site while it is archived if site conditions change and/or new information becomes available. Archived sites have been removed and archived from the inventory of SEMS sites. Archived status indicates that, to the best of EPA's knowledge, assessment at a site has been completed and that EPA has determined no further steps will be taken to list the site on the National Priorities List (NPL), unless information indicates this decision was not appropriate or other considerations require a recommendation for listing at a later time. The decision does not necessarily mean that there is no hazard associated with a given site; it only means that. based upon available information, the location is not judged to be potential NPL site.

Date of Government Version: 09/19/2023
Date Data Arrived at EDR: 10/03/2023
Date Made Active in Reports: 10/19/2023
Number of Days to Update: 16

Source: EPA
Telephone: 800-424-9346
Last EDR Contact: 12/04/2023
Next Scheduled EDR Contact: 01/22/2024
Data Release Frequency: Quarterly

Lists of Federal RCRA facilities undergoing Corrective Action

CORRACTS: Corrective Action Report

CORRACTS identifies hazardous waste handlers with RCRA corrective action activity.

Date of Government Version: 12/04/2023
Date Data Arrived at EDR: 12/06/2023
Date Made Active in Reports: 12/12/2023
Number of Days to Update: 6

Source: EPA
Telephone: 800-424-9346
Last EDR Contact: 12/06/2023
Next Scheduled EDR Contact: 04/01/2024
Data Release Frequency: Quarterly

Lists of Federal RCRA TSD facilities

RCRA-TSDF: RCRA - Treatment, Storage and Disposal

RCRAInfo is EPA's comprehensive information system, providing access to data supporting the Resource Conservation and Recovery Act (RCRA) of 1976 and the Hazardous and Solid Waste Amendments (HSWA) of 1984. The database includes selective information on sites which generate, transport, store, treat and/or dispose of hazardous waste as defined by the Resource Conservation and Recovery Act (RCRA). Transporters are individuals or entities that move hazardous waste from the generator offsite to a facility that can recycle, treat, store, or dispose of the waste. TSDFs treat, store, or dispose of the waste.

Date of Government Version: 12/04/2023
Date Data Arrived at EDR: 12/06/2023
Date Made Active in Reports: 12/12/2023
Number of Days to Update: 6

Source: Environmental Protection Agency
Telephone: (415) 495-8895
Last EDR Contact: 12/06/2023
Next Scheduled EDR Contact: 04/01/2024
Data Release Frequency: Quarterly

Lists of Federal RCRA generators

RCRA-LQG: RCRA - Large Quantity Generators

RCRAInfo is EPA's comprehensive information system, providing access to data supporting the Resource Conservation and Recovery Act (RCRA) of 1976 and the Hazardous and Solid Waste Amendments (HSWA) of 1984. The database includes selective information on sites which generate, transport, store, treat and/or dispose of hazardous waste as defined by the Resource Conservation and Recovery Act (RCRA). Large quantity generators (LQGs) generate over 1,000 kilograms (kg) of hazardous waste, or over 1 kg of acutely hazardous waste per month.

Date of Government Version: 12/04/2023
Date Data Arrived at EDR: 12/06/2023
Date Made Active in Reports: 12/12/2023
Number of Days to Update: 6

Source: Environmental Protection Agency
Telephone: (415) 495-8895
Last EDR Contact: 12/06/2023
Next Scheduled EDR Contact: 04/01/2024
Data Release Frequency: Quarterly

RCRA-SQG: RCRA - Small Quantity Generators

RCRAInfo is EPA's comprehensive information system, providing access to data supporting the Resource Conservation and Recovery Act (RCRA) of 1976 and the Hazardous and Solid Waste Amendments (HSWA) of 1984. The database includes selective information on sites which generate, transport, store, treat and/or dispose of hazardous waste as defined by the Resource Conservation and Recovery Act (RCRA). Small quantity generators (SQGs) generate between 100 kg and 1,000 kg of hazardous waste per month.

Date of Government Version: 12/04/2023
Date Data Arrived at EDR: 12/06/2023
Date Made Active in Reports: 12/12/2023
Number of Days to Update: 6

Source: Environmental Protection Agency
Telephone: (415) 495-8895
Last EDR Contact: 12/06/2023
Next Scheduled EDR Contact: 04/01/2024
Data Release Frequency: Quarterly

RCRA-VSQG: RCRA - Very Small Quantity Generators (Formerly Conditionally Exempt Small Quantity Generators)

RCRAInfo is EPA's comprehensive information system, providing access to data supporting the Resource Conservation and Recovery Act (RCRA) of 1976 and the Hazardous and Solid Waste Amendments (HSWA) of 1984. The database includes selective information on sites which generate, transport, store, treat and/or dispose of hazardous waste as defined by the Resource Conservation and Recovery Act (RCRA). Very small quantity generators (VSQGs) generate less than 100 kg of hazardous waste, or less than 1 kg of acutely hazardous waste per month.

Date of Government Version: 12/04/2023
Date Data Arrived at EDR: 12/06/2023
Date Made Active in Reports: 12/12/2023
Number of Days to Update: 6

Source: Environmental Protection Agency
Telephone: (415) 495-8895
Last EDR Contact: 12/06/2023
Next Scheduled EDR Contact: 04/01/2024
Data Release Frequency: Quarterly

Federal institutional controls / engineering controls registries

LUCIS: Land Use Control Information System

LUCIS contains records of land use control information pertaining to the former Navy Base Realignment and Closure properties.

Date of Government Version: 08/03/2023
Date Data Arrived at EDR: 08/07/2023
Date Made Active in Reports: 10/10/2023
Number of Days to Update: 64

Source: Department of the Navy
Telephone: 843-820-7326
Last EDR Contact: 11/02/2023
Next Scheduled EDR Contact: 02/19/2024
Data Release Frequency: Varies

US ENG CONTROLS: Engineering Controls Sites List

A listing of sites with engineering controls in place. Engineering controls include various forms of caps, building foundations, liners, and treatment methods to create pathway elimination for regulated substances to enter environmental media or effect human health.

Date of Government Version: 08/21/2023
Date Data Arrived at EDR: 08/21/2023
Date Made Active in Reports: 11/07/2023
Number of Days to Update: 78

Source: Environmental Protection Agency
Telephone: 703-603-0695
Last EDR Contact: 11/17/2023
Next Scheduled EDR Contact: 03/04/2024
Data Release Frequency: Varies

US INST CONTROLS: Institutional Controls Sites List

A listing of sites with institutional controls in place. Institutional controls include administrative measures, such as groundwater use restrictions, construction restrictions, property use restrictions, and post remediation care requirements intended to prevent exposure to contaminants remaining on site. Deed restrictions are generally required as part of the institutional controls.

Date of Government Version: 08/21/2023
Date Data Arrived at EDR: 08/21/2023
Date Made Active in Reports: 11/07/2023
Number of Days to Update: 78

Source: Environmental Protection Agency
Telephone: 703-603-0695
Last EDR Contact: 11/17/2023
Next Scheduled EDR Contact: 03/04/2024
Data Release Frequency: Varies

Federal ERNS list

ERNS: Emergency Response Notification System

Emergency Response Notification System. ERNS records and stores information on reported releases of oil and hazardous substances.

Date of Government Version: 09/18/2023
Date Data Arrived at EDR: 09/20/2023
Date Made Active in Reports: 12/11/2023
Number of Days to Update: 82

Source: National Response Center, United States Coast Guard
Telephone: 202-267-2180
Last EDR Contact: 12/13/2023
Next Scheduled EDR Contact: 04/01/2024
Data Release Frequency: Quarterly

Lists of state- and tribal (Superfund) equivalent sites

RESPONSE: State Response Sites

Identifies confirmed release sites where DTSC is involved in remediation, either in a lead or oversight capacity. These confirmed release sites are generally high-priority and high potential risk.

Date of Government Version: 07/24/2023
Date Data Arrived at EDR: 07/25/2023
Date Made Active in Reports: 10/11/2023
Number of Days to Update: 78

Source: Department of Toxic Substances Control
Telephone: 916-323-3400
Last EDR Contact: 10/24/2023
Next Scheduled EDR Contact: 02/05/2024
Data Release Frequency: Quarterly

Lists of state- and tribal hazardous waste facilities

ENVIROSTOR: EnviroStor Database

The Department of Toxic Substances Control's (DTSC's) Site Mitigation and Brownfields Reuse Program's (SMBRP's) EnviroStor database identifes sites that have known contamination or sites for which there may be reasons to investigate further. The database includes the following site types: Federal Superfund sites (National Priorities List (NPL)); State Response, including Military Facilities and State Superfund; Voluntary Cleanup; and School sites. EnviroStor provides similar information to the information that was available in CalSites, and provides additional site information, including, but not limited to, identification of formerly-contaminated properties that have been released for reuse, properties where environmental deed restrictions have been recorded to prevent inappropriate land uses, and risk characterization information that is used to assess potential impacts to public health and the environment at contaminated sites.

Date of Government Version: 07/24/2023
Date Data Arrived at EDR: 07/25/2023
Date Made Active in Reports: 10/11/2023
Number of Days to Update: 78

Source: Department of Toxic Substances Control
Telephone: 916-323-3400
Last EDR Contact: 10/24/2023
Next Scheduled EDR Contact: 02/05/2024
Data Release Frequency: Quarterly

Lists of state and tribal landfills and solid waste disposal facilities

SWF/LF (SWIS): Solid Waste Information System

Active, Closed and Inactive Landfills. SWF/LF records typically contain an inve ntory of solid waste disposal facilities or landfills. These may be active or i nactive facilities or open dumps that failed to meet RCRA Section 4004 criteria for solid waste landfills or disposal sites.

Date of Government Version: 08/07/2023
Date Data Arrived at EDR: 08/08/2023
Date Made Active in Reports: 10/26/2023
Number of Days to Update: 79

Source: Department of Resources Recycling and Recovery
Telephone: 916-341-6320
Last EDR Contact: 11/07/2023
Next Scheduled EDR Contact: 02/19/2024
Data Release Frequency: Quarterly

Lists of state and tribal leaking storage tanks

LUST REG 9: Leaking Underground Storage Tank Report
Orange, Riverside, San Diego counties. For more current information, please refer to the State Water Resources Control Board's LUST database.

Date of Government Version: 03/01/2001
Date Data Arrived at EDR: 04/23/2001
Date Made Active in Reports: 05/21/2001
Number of Days to Update: 28

Source: California Regional Water Quality Control Board San Diego Region (9)
Telephone: 858-637-5595
Last EDR Contact: 09/26/2011
Next Scheduled EDR Contact: 01/09/2012
Data Release Frequency: No Update Planned

LUST: Leaking Underground Fuel Tank Report (GEOTRACKER)
Leaking Underground Storage Tank (LUST) Sites included in GeoTracker. GeoTracker is the Water Boards data management system for sites that impact, or have the potential to impact, water quality in California, with emphasis on groundwater.

Date of Government Version: 09/05/2023
Date Data Arrived at EDR: 09/06/2023
Date Made Active in Reports: 11/22/2023
Number of Days to Update: 77

Source: State Water Resources Control Board
Telephone: see region list
Last EDR Contact: 12/05/2023
Next Scheduled EDR Contact: 03/18/2024
Data Release Frequency: Quarterly

LUST REG 6L: Leaking Underground Storage Tank Case Listing
For more current information, please refer to the State Water Resources Control Board's LUST database.

Date of Government Version: 09/09/2003
Date Data Arrived at EDR: 09/10/2003
Date Made Active in Reports: 10/07/2003
Number of Days to Update: 27

Source: California Regional Water Quality Control Board Lahontan Region (6)
Telephone: 530-542-5572
Last EDR Contact: 09/12/2011
Next Scheduled EDR Contact: 12/26/2011
Data Release Frequency: No Update Planned

LUST REG 8: Leaking Underground Storage Tanks
California Regional Water Quality Control Board Santa Ana Region (8). For more current information, please refer to the State Water Resources Control Board's LUST database.

Date of Government Version: 02/14/2005
Date Data Arrived at EDR: 02/15/2005
Date Made Active in Reports: 03/28/2005
Number of Days to Update: 41

Source: California Regional Water Quality Control Board Santa Ana Region (8)
Telephone: 909-782-4496
Last EDR Contact: 08/15/2011
Next Scheduled EDR Contact: 11/28/2011
Data Release Frequency: No Update Planned

LUST REG 7: Leaking Underground Storage Tank Case Listing
Leaking Underground Storage Tank locations. Imperial, Riverside, San Diego, Santa Barbara counties.

Date of Government Version: 02/26/2004
Date Data Arrived at EDR: 02/26/2004
Date Made Active in Reports: 03/24/2004
Number of Days to Update: 27

Source: California Regional Water Quality Control Board Colorado River Basin Region (7)
Telephone: 760-776-8943
Last EDR Contact: 08/01/2011
Next Scheduled EDR Contact: 11/14/2011
Data Release Frequency: No Update Planned

LUST REG 5: Leaking Underground Storage Tank Database
Leaking Underground Storage Tank locations. Alameda, Alpine, Amador, Butte, Colusa, Contra Costa, Calveras, El Dorado, Fresno, Glenn, Kern, Kings, Lake, Lassen, Madera, Mariposa, Merced, Modoc, Napa, Nevada, Placer, Plumas, Sacramento, San Joaquin, Shasta, Solano, Stanislaus, Sutter, Tehama, Tulare, Tuolumne, Yolo, Yuba counties.

Date of Government Version: 07/01/2008
Date Data Arrived at EDR: 07/22/2008
Date Made Active in Reports: 07/31/2008
Number of Days to Update: 9

Source: California Regional Water Quality Control Board Central Valley Region (5)
Telephone: 916-464-4834
Last EDR Contact: 07/01/2011
Next Scheduled EDR Contact: 10/17/2011
Data Release Frequency: No Update Planned

LUST REG 4: Underground Storage Tank Leak List

Los Angeles, Ventura counties. For more current information, please refer to the State Water Resources Control Board's LUST database.

Date of Government Version: 09/07/2004
Date Data Arrived at EDR: 09/07/2004
Date Made Active in Reports: 10/12/2004
Number of Days to Update: 35

Source: California Regional Water Quality Control Board Los Angeles Region (4)
Telephone: 213-576-6710
Last EDR Contact: 09/06/2011
Next Scheduled EDR Contact: 12/19/2011
Data Release Frequency: No Update Planned

LUST REG 3: Leaking Underground Storage Tank Database

Leaking Underground Storage Tank locations. Monterey, San Benito, San Luis Obispo, Santa Barbara, Santa Cruz counties.

Date of Government Version: 05/19/2003
Date Data Arrived at EDR: 05/19/2003
Date Made Active in Reports: 06/02/2003
Number of Days to Update: 14

Source: California Regional Water Quality Control Board Central Coast Region (3)
Telephone: 805-542-4786
Last EDR Contact: 07/18/2011
Next Scheduled EDR Contact: 10/31/2011
Data Release Frequency: No Update Planned

LUST REG 2: Fuel Leak List

Leaking Underground Storage Tank locations. Alameda, Contra Costa, Marin, Napa, San Francisco, San Mateo, Santa Clara, Solano, Sonoma counties.

Date of Government Version: 09/30/2004
Date Data Arrived at EDR: 10/20/2004
Date Made Active in Reports: 11/19/2004
Number of Days to Update: 30

Source: California Regional Water Quality Control Board San Francisco Bay Region (2)
Telephone: 510-622-2433
Last EDR Contact: 09/19/2011
Next Scheduled EDR Contact: 01/02/2012
Data Release Frequency: No Update Planned

LUST REG 1: Active Toxic Site Investigation

Del Norte, Humboldt, Lake, Mendocino, Modoc, Siskiyou, Sonoma, Trinity counties. For more current information, please refer to the State Water Resources Control Board's LUST database.

Date of Government Version: 02/01/2001
Date Data Arrived at EDR: 02/28/2001
Date Made Active in Reports: 03/29/2001
Number of Days to Update: 29

Source: California Regional Water Quality Control Board North Coast (1)
Telephone: 707-570-3769
Last EDR Contact: 08/01/2011
Next Scheduled EDR Contact: 11/14/2011
Data Release Frequency: No Update Planned

LUST REG 6V: Leaking Underground Storage Tank Case Listing

Leaking Underground Storage Tank locations. Inyo, Kern, Los Angeles, Mono, San Bernardino counties.

Date of Government Version: 06/07/2005
Date Data Arrived at EDR: 06/07/2005
Date Made Active in Reports: 06/29/2005
Number of Days to Update: 22

Source: California Regional Water Quality Control Board Victorville Branch Office (6)
Telephone: 760-241-7365
Last EDR Contact: 09/12/2011
Next Scheduled EDR Contact: 12/26/2011
Data Release Frequency: No Update Planned

INDIAN LUST R8: Leaking Underground Storage Tanks on Indian Land

LUSTs on Indian land in Colorado, Montana, North Dakota, South Dakota, Utah and Wyoming.

Date of Government Version: 04/19/2023
Date Data Arrived at EDR: 05/09/2023
Date Made Active in Reports: 07/14/2023
Number of Days to Update: 66

Source: EPA Region 8
Telephone: 303-312-6271
Last EDR Contact: 10/11/2023
Next Scheduled EDR Contact: 01/29/2024
Data Release Frequency: Varies

INDIAN LUST R4: Leaking Underground Storage Tanks on Indian Land

LUSTs on Indian land in Florida, Mississippi and North Carolina.

Date of Government Version: 04/20/2023
Date Data Arrived at EDR: 05/09/2023
Date Made Active in Reports: 07/14/2023
Number of Days to Update: 66

Source: EPA Region 4
Telephone: 404-562-8677
Last EDR Contact: 10/11/2023
Next Scheduled EDR Contact: 01/29/2024
Data Release Frequency: Varies

INDIAN LUST R9: Leaking Underground Storage Tanks on Indian Land
LUSTs on Indian land in Arizona, California, New Mexico and Nevada

Date of Government Version: 04/19/2023
Date Data Arrived at EDR: 05/09/2023
Date Made Active in Reports: 07/14/2023
Number of Days to Update: 66

Source: Environmental Protection Agency
Telephone: 415-972-3372
Last EDR Contact: 10/11/2023
Next Scheduled EDR Contact: 01/29/2024
Data Release Frequency: Varies

INDIAN LUST R1: Leaking Underground Storage Tanks on Indian Land
A listing of leaking underground storage tank locations on Indian Land.

Date of Government Version: 04/20/2023
Date Data Arrived at EDR: 05/09/2023
Date Made Active in Reports: 07/14/2023
Number of Days to Update: 66

Source: EPA Region 1
Telephone: 617-918-1313
Last EDR Contact: 10/11/2023
Next Scheduled EDR Contact: 01/29/2024
Data Release Frequency: Varies

INDIAN LUST R7: Leaking Underground Storage Tanks on Indian Land
LUSTs on Indian land in Iowa, Kansas, and Nebraska

Date of Government Version: 04/25/2023
Date Data Arrived at EDR: 05/09/2023
Date Made Active in Reports: 07/14/2023
Number of Days to Update: 66

Source: EPA Region 7
Telephone: 913-551-7003
Last EDR Contact: 10/11/2023
Next Scheduled EDR Contact: 01/29/2024
Data Release Frequency: Varies

INDIAN LUST R6: Leaking Underground Storage Tanks on Indian Land
LUSTs on Indian land in New Mexico and Oklahoma.

Date of Government Version: 04/26/2023
Date Data Arrived at EDR: 05/09/2023
Date Made Active in Reports: 07/14/2023
Number of Days to Update: 66

Source: EPA Region 6
Telephone: 214-665-6597
Last EDR Contact: 10/11/2023
Next Scheduled EDR Contact: 01/29/2024
Data Release Frequency: Varies

INDIAN LUST R5: Leaking Underground Storage Tanks on Indian Land
Leaking underground storage tanks located on Indian Land in Michigan, Minnesota and Wisconsin.

Date of Government Version: 04/14/2023
Date Data Arrived at EDR: 05/09/2023
Date Made Active in Reports: 07/14/2023
Number of Days to Update: 66

Source: EPA, Region 5
Telephone: 312-886-7439
Last EDR Contact: 10/11/2023
Next Scheduled EDR Contact: 01/29/2024
Data Release Frequency: Varies

INDIAN LUST R10: Leaking Underground Storage Tanks on Indian Land
LUSTs on Indian land in Alaska, Idaho, Oregon and Washington.

Date of Government Version: 04/20/2023
Date Data Arrived at EDR: 05/09/2023
Date Made Active in Reports: 07/14/2023
Number of Days to Update: 66

Source: EPA Region 10
Telephone: 206-553-2857
Last EDR Contact: 10/11/2023
Next Scheduled EDR Contact: 01/29/2024
Data Release Frequency: Varies

CPS-SLIC: Statewide SLIC Cases (GEOTRACKER)

Cleanup Program Sites (CPS; also known as Site Cleanups [SC] and formerly known as Spills, Leaks, Investigations, and Cleanups [SLIC] sites) included in GeoTracker. GeoTracker is the Water Boards data management system for sites that impact, or have the potential to impact, water quality in California, with emphasis on groundwater.

Date of Government Version: 09/05/2023
Date Data Arrived at EDR: 09/06/2023
Date Made Active in Reports: 11/28/2023
Number of Days to Update: 83

Source: State Water Resources Control Board
Telephone: 866-480-1028
Last EDR Contact: 12/05/2023
Next Scheduled EDR Contact: 03/18/2024
Data Release Frequency: Varies

SLIC REG 1: Active Toxic Site Investigations

The SLIC (Spills, Leaks, Investigations and Cleanup) program is designed to protect and restore water quality from spills, leaks, and similar discharges.

Date of Government Version: 04/03/2003
Date Data Arrived at EDR: 04/07/2003
Date Made Active in Reports: 04/25/2003
Number of Days to Update: 18

Source: California Regional Water Quality Control Board, North Coast Region (1)
Telephone: 707-576-2220
Last EDR Contact: 08/01/2011
Next Scheduled EDR Contact: 11/14/2011
Data Release Frequency: No Update Planned

SLIC REG 2: Spills, Leaks, Investigation & Cleanup Cost Recovery Listing

The SLIC (Spills, Leaks, Investigations and Cleanup) program is designed to protect and restore water quality from spills, leaks, and similar discharges.

Date of Government Version: 09/30/2004
Date Data Arrived at EDR: 10/20/2004
Date Made Active in Reports: 11/19/2004
Number of Days to Update: 30

Source: Regional Water Quality Control Board San Francisco Bay Region (2)
Telephone: 510-286-0457
Last EDR Contact: 09/19/2011
Next Scheduled EDR Contact: 01/02/2012
Data Release Frequency: No Update Planned

SLIC REG 3: Spills, Leaks, Investigation & Cleanup Cost Recovery Listing

The SLIC (Spills, Leaks, Investigations and Cleanup) program is designed to protect and restore water quality from spills, leaks, and similar discharges.

Date of Government Version: 05/18/2006
Date Data Arrived at EDR: 05/18/2006
Date Made Active in Reports: 06/15/2006
Number of Days to Update: 28

Source: California Regional Water Quality Control Board Central Coast Region (3)
Telephone: 805-549-3147
Last EDR Contact: 07/18/2011
Next Scheduled EDR Contact: 10/31/2011
Data Release Frequency: No Update Planned

SLIC REG 4: Spills, Leaks, Investigation & Cleanup Cost Recovery Listing

The SLIC (Spills, Leaks, Investigations and Cleanup) program is designed to protect and restore water quality from spills, leaks, and similar discharges.

Date of Government Version: 11/17/2004
Date Data Arrived at EDR: 11/18/2004
Date Made Active in Reports: 01/04/2005
Number of Days to Update: 47

Source: Region Water Quality Control Board Los Angeles Region (4)
Telephone: 213-576-6600
Last EDR Contact: 07/01/2011
Next Scheduled EDR Contact: 10/17/2011
Data Release Frequency: No Update Planned

SLIC REG 5: Spills, Leaks, Investigation & Cleanup Cost Recovery Listing

The SLIC (Spills, Leaks, Investigations and Cleanup) program is designed to protect and restore water quality from spills, leaks, and similar discharges.

Date of Government Version: 04/01/2005
Date Data Arrived at EDR: 04/05/2005
Date Made Active in Reports: 04/21/2005
Number of Days to Update: 16

Source: Regional Water Quality Control Board Central Valley Region (5)
Telephone: 916-464-3291
Last EDR Contact: 09/12/2011
Next Scheduled EDR Contact: 12/26/2011
Data Release Frequency: No Update Planned

SLIC REG 6V: Spills, Leaks, Investigation & Cleanup Cost Recovery Listing
The SLIC (Spills, Leaks, Investigations and Cleanup) program is designed to protect and restore water quality from spills, leaks, and similar discharges.

Date of Government Version: 05/24/2005
Date Data Arrived at EDR: 05/25/2005
Date Made Active in Reports: 06/16/2005
Number of Days to Update: 22

Source: Regional Water Quality Control Board, Victorville Branch
Telephone: 619-241-6583
Last EDR Contact: 08/15/2011
Next Scheduled EDR Contact: 11/28/2011
Data Release Frequency: No Update Planned

SLIC REG 6L: SLIC Sites
The SLIC (Spills, Leaks, Investigations and Cleanup) program is designed to protect and restore water quality from spills, leaks, and similar discharges.

Date of Government Version: 09/07/2004
Date Data Arrived at EDR: 09/07/2004
Date Made Active in Reports: 10/12/2004
Number of Days to Update: 35

Source: California Regional Water Quality Control Board, Lahontan Region
Telephone: 530-542-5574
Last EDR Contact: 08/15/2011
Next Scheduled EDR Contact: 11/28/2011
Data Release Frequency: No Update Planned

SLIC REG 7: SLIC List
The SLIC (Spills, Leaks, Investigations and Cleanup) program is designed to protect and restore water quality from spills, leaks, and similar discharges.

Date of Government Version: 11/24/2004
Date Data Arrived at EDR: 11/29/2004
Date Made Active in Reports: 01/04/2005
Number of Days to Update: 36

Source: California Regional Quality Control Board, Colorado River Basin Region
Telephone: 760-346-7491
Last EDR Contact: 08/01/2011
Next Scheduled EDR Contact: 11/14/2011
Data Release Frequency: No Update Planned

SLIC REG 8: Spills, Leaks, Investigation & Cleanup Cost Recovery Listing
The SLIC (Spills, Leaks, Investigations and Cleanup) program is designed to protect and restore water quality from spills, leaks, and similar discharges.

Date of Government Version: 04/03/2008
Date Data Arrived at EDR: 04/03/2008
Date Made Active in Reports: 04/14/2008
Number of Days to Update: 11

Source: California Region Water Quality Control Board Santa Ana Region (8)
Telephone: 951-782-3298
Last EDR Contact: 09/12/2011
Next Scheduled EDR Contact: 12/26/2011
Data Release Frequency: No Update Planned

SLIC REG 9: Spills, Leaks, Investigation & Cleanup Cost Recovery Listing
The SLIC (Spills, Leaks, Investigations and Cleanup) program is designed to protect and restore water quality from spills, leaks, and similar discharges.

Date of Government Version: 09/10/2007
Date Data Arrived at EDR: 09/11/2007
Date Made Active in Reports: 09/28/2007
Number of Days to Update: 17

Source: California Regional Water Quality Control Board San Diego Region (9)
Telephone: 858-467-2980
Last EDR Contact: 08/08/2011
Next Scheduled EDR Contact: 11/21/2011
Data Release Frequency: No Update Planned

Lists of state and tribal registered storage tanks

FEMA UST: Underground Storage Tank Listing
A listing of all FEMA owned underground storage tanks.

Date of Government Version: 03/08/2023
Date Data Arrived at EDR: 03/09/2023
Date Made Active in Reports: 05/30/2023
Number of Days to Update: 82

Source: FEMA
Telephone: 202-646-5797
Last EDR Contact: 10/10/2023
Next Scheduled EDR Contact: 01/15/2024
Data Release Frequency: Varies

GOVERNMENT RECORDS SEARCHED / DATA CURRENCY TRACKING

UST: Active UST Facilities
Active UST facilities gathered from the local regulatory agencies

Date of Government Version: 09/05/2023
Date Data Arrived at EDR: 09/06/2023
Date Made Active in Reports: 11/28/2023
Number of Days to Update: 83

Source: SWRCB
Telephone: 916-341-5851
Last EDR Contact: 12/05/2023
Next Scheduled EDR Contact: 03/18/2024
Data Release Frequency: Semi-Annually

MILITARY UST SITES: Military UST Sites (GEOTRACKER)
Military ust sites

Date of Government Version: 09/05/2023
Date Data Arrived at EDR: 09/06/2023
Date Made Active in Reports: 11/27/2023
Number of Days to Update: 82

Source: State Water Resources Control Board
Telephone: 866-480-1028
Last EDR Contact: 12/05/2023
Next Scheduled EDR Contact: 03/18/2024
Data Release Frequency: Varies

UST CLOSURE: Proposed Closure of Underground Storage Tank (UST) Cases
UST cases that are being considered for closure by either the State Water Resources Control Board or the Executive Director have been posted for a 60-day public comment period. UST Case Closures being proposed for consideration by the State Water Resources Control Board. These are primarily UST cases that meet closure criteria under the decisional framework in State Water Board Resolution No. 92-49 and other Board orders. UST Case Closures proposed for consideration by the Executive Director pursuant to State Water Board Resolution No. 2012-0061. These are cases that meet the criteria of the Low-Threat UST Case Closure Policy. UST Case Closure Review Denials and Approved Orders.

Date of Government Version: 08/10/2023
Date Data Arrived at EDR: 09/06/2023
Date Made Active in Reports: 11/28/2023
Number of Days to Update: 83

Source: State Water Resources Control Board
Telephone: 916-327-7844
Last EDR Contact: 11/30/2023
Next Scheduled EDR Contact: 03/18/2024
Data Release Frequency: Varies

AST: Aboveground Petroleum Storage Tank Facilities
A listing of aboveground storage tank petroleum storage tank locations.

Date of Government Version: 07/06/2016
Date Data Arrived at EDR: 07/12/2016
Date Made Active in Reports: 09/19/2016
Number of Days to Update: 69

Source: California Environmental Protection Agency
Telephone: 916-327-5092
Last EDR Contact: 12/05/2023
Next Scheduled EDR Contact: 03/25/2024
Data Release Frequency: Varies

INDIAN UST R1: Underground Storage Tanks on Indian Land
The Indian Underground Storage Tank (UST) database provides information about underground storage tanks on Indian land in EPA Region 1 (Connecticut, Maine, Massachusetts, New Hampshire, Rhode Island, Vermont and ten Tribal Nations).

Date of Government Version: 04/20/2023
Date Data Arrived at EDR: 05/09/2023
Date Made Active in Reports: 07/14/2023
Number of Days to Update: 66

Source: EPA, Region 1
Telephone: 617-918-1313
Last EDR Contact: 10/11/2023
Next Scheduled EDR Contact: 01/29/2024
Data Release Frequency: Varies

INDIAN UST R7: Underground Storage Tanks on Indian Land
The Indian Underground Storage Tank (UST) database provides information about underground storage tanks on Indian land in EPA Region 7 (Iowa, Kansas, Missouri, Nebraska, and 9 Tribal Nations).

Date of Government Version: 04/25/2023
Date Data Arrived at EDR: 05/09/2023
Date Made Active in Reports: 07/14/2023
Number of Days to Update: 66

Source: EPA Region 7
Telephone: 913-551-7003
Last EDR Contact: 10/11/2023
Next Scheduled EDR Contact: 01/29/2024
Data Release Frequency: Varies

INDIAN UST R8: Underground Storage Tanks on Indian Land

The Indian Underground Storage Tank (UST) database provides information about underground storage tanks on Indian land in EPA Region 8 (Colorado, Montana, North Dakota, South Dakota, Utah, Wyoming and 27 Tribal Nations).

Date of Government Version: 04/20/2023
Date Data Arrived at EDR: 05/09/2023
Date Made Active in Reports: 07/14/2023
Number of Days to Update: 66

Source: EPA Region 8
Telephone: 303-312-6137
Last EDR Contact: 10/11/2023
Next Scheduled EDR Contact: 01/29/2024
Data Release Frequency: Varies

INDIAN UST R9: Underground Storage Tanks on Indian Land

The Indian Underground Storage Tank (UST) database provides information about underground storage tanks on Indian land in EPA Region 9 (Arizona, California, Hawaii, Nevada, the Pacific Islands, and Tribal Nations).

Date of Government Version: 04/19/2023
Date Data Arrived at EDR: 05/09/2023
Date Made Active in Reports: 07/14/2023
Number of Days to Update: 66

Source: EPA Region 9
Telephone: 415-972-3368
Last EDR Contact: 10/11/2023
Next Scheduled EDR Contact: 01/29/2024
Data Release Frequency: Varies

INDIAN UST R4: Underground Storage Tanks on Indian Land

The Indian Underground Storage Tank (UST) database provides information about underground storage tanks on Indian land in EPA Region 4 (Alabama, Florida, Georgia, Kentucky, Mississippi, North Carolina, South Carolina, Tennessee and Tribal Nations)

Date of Government Version: 04/20/2023
Date Data Arrived at EDR: 05/09/2023
Date Made Active in Reports: 07/14/2023
Number of Days to Update: 66

Source: EPA Region 4
Telephone: 404-562-9424
Last EDR Contact: 10/11/2023
Next Scheduled EDR Contact: 01/29/2024
Data Release Frequency: Varies

INDIAN UST R10: Underground Storage Tanks on Indian Land

The Indian Underground Storage Tank (UST) database provides information about underground storage tanks on Indian land in EPA Region 10 (Alaska, Idaho, Oregon, Washington, and Tribal Nations).

Date of Government Version: 04/20/2023
Date Data Arrived at EDR: 05/09/2023
Date Made Active in Reports: 07/14/2023
Number of Days to Update: 66

Source: EPA Region 10
Telephone: 206-553-2857
Last EDR Contact: 10/11/2023
Next Scheduled EDR Contact: 01/29/2024
Data Release Frequency: Varies

INDIAN UST R6: Underground Storage Tanks on Indian Land

The Indian Underground Storage Tank (UST) database provides information about underground storage tanks on Indian land in EPA Region 6 (Louisiana, Arkansas, Oklahoma, New Mexico, Texas and 65 Tribes).

Date of Government Version: 04/26/2023
Date Data Arrived at EDR: 05/09/2023
Date Made Active in Reports: 07/14/2023
Number of Days to Update: 66

Source: EPA Region 6
Telephone: 214-665-7591
Last EDR Contact: 10/11/2023
Next Scheduled EDR Contact: 01/29/2024
Data Release Frequency: Varies

INDIAN UST R5: Underground Storage Tanks on Indian Land

The Indian Underground Storage Tank (UST) database provides information about underground storage tanks on Indian land in EPA Region 5 (Michigan, Minnesota and Wisconsin and Tribal Nations).

Date of Government Version: 04/14/2023
Date Data Arrived at EDR: 05/09/2023
Date Made Active in Reports: 07/14/2023
Number of Days to Update: 66

Source: EPA Region 5
Telephone: 312-886-6136
Last EDR Contact: 10/11/2023
Next Scheduled EDR Contact: 01/29/2024
Data Release Frequency: Varies

Lists of state and tribal voluntary cleanup sites

INDIAN VCP R7: Voluntary Cleanup Priority Lisitng
A listing of voluntary cleanup priority sites located on Indian Land located in Region 7.

Date of Government Version: 03/20/2008
Date Data Arrived at EDR: 04/22/2008
Date Made Active in Reports: 05/19/2008
Number of Days to Update: 27

Source: EPA, Region 7
Telephone: 913-551-7365
Last EDR Contact: 07/08/2021
Next Scheduled EDR Contact: 07/20/2009
Data Release Frequency: Varies

INDIAN VCP R1: Voluntary Cleanup Priority Listing
A listing of voluntary cleanup priority sites located on Indian Land located in Region 1.

Date of Government Version: 07/27/2015
Date Data Arrived at EDR: 09/29/2015
Date Made Active in Reports: 02/18/2016
Number of Days to Update: 142

Source: EPA, Region 1
Telephone: 617-918-1102
Last EDR Contact: 12/12/2023
Next Scheduled EDR Contact: 04/01/2024
Data Release Frequency: Varies

VCP: Voluntary Cleanup Program Properties
Contains low threat level properties with either confirmed or unconfirmed releases and the project proponents have request that DTSC oversee investigation and/or cleanup activities and have agreed to provide coverage for DTSC's costs.

Date of Government Version: 07/24/2023
Date Data Arrived at EDR: 07/25/2023
Date Made Active in Reports: 10/11/2023
Number of Days to Update: 78

Source: Department of Toxic Substances Control
Telephone: 916-323-3400
Last EDR Contact: 10/24/2023
Next Scheduled EDR Contact: 02/05/2024
Data Release Frequency: Quarterly

Lists of state and tribal brownfield sites

BROWNFIELDS: Considered Brownfieds Sites Listing
A listing of sites the SWRCB considers to be Brownfields since these are sites have come to them through the MOA Process.

Date of Government Version: 09/19/2023
Date Data Arrived at EDR: 09/20/2023
Date Made Active in Reports: 12/08/2023
Number of Days to Update: 79

Source: State Water Resources Control Board
Telephone: 916-323-7905
Last EDR Contact: 12/13/2023
Next Scheduled EDR Contact: 04/01/2024
Data Release Frequency: Quarterly

ADDITIONAL ENVIRONMENTAL RECORDS

Local Brownfield lists

US BROWNFIELDS: A Listing of Brownfields Sites
Brownfields are real property, the expansion, redevelopment, or reuse of which may be complicated by the presence or potential presence of a hazardous substance, pollutant, or contaminant. Cleaning up and reinvesting in these properties takes development pressures off of undeveloped, open land, and both improves and protects the environment. Assessment, Cleanup and Redevelopment Exchange System (ACRES) stores information reported by EPA Brownfields grant recipients on brownfields properties assessed or cleaned up with grant funding as well as information on Targeted Brownfields Assessments performed by EPA Regions. A listing of ACRES Brownfield sites is obtained from Cleanups in My Community. Cleanups in My Community provides information on Brownfields properties for which information is reported back to EPA, as well as areas served by Brownfields grant programs.

Date of Government Version: 08/15/2023
Date Data Arrived at EDR: 08/30/2023
Date Made Active in Reports: 12/01/2023
Number of Days to Update: 93

Source: Environmental Protection Agency
Telephone: 202-566-2777
Last EDR Contact: 12/14/2023
Next Scheduled EDR Contact: 03/25/2024
Data Release Frequency: Semi-Annually

Local Lists of Landfill / Solid Waste Disposal Sites

WMUDS/SWAT: Waste Management Unit Database

Waste Management Unit Database System. WMUDS is used by the State Water Resources Control Board staff and the Regional Water Quality Control Boards for program tracking and inventory of waste management units. WMUDS is composed of the following databases: Facility Information, Scheduled Inspections Information, Waste Management Unit Information, SWAT Program Information, SWAT Report Summary Information, SWAT Report Summary Data, Chapter 15 (formerly Subchapter 15) Information, Chapter 15 Monitoring Parameters, TPCA Program Information, RCRA Program Information, Closure Information, and Interested Parties Information.

Date of Government Version: 04/01/2000
Date Data Arrived at EDR: 04/10/2000
Date Made Active in Reports: 05/10/2000
Number of Days to Update: 30

Source: State Water Resources Control Board
Telephone: 916-227-4448
Last EDR Contact: 10/20/2023
Next Scheduled EDR Contact: 02/05/2024
Data Release Frequency: No Update Planned

SWRCY: Recycler Database

A listing of recycling facilities in California.

Date of Government Version: 09/05/2023
Date Data Arrived at EDR: 09/06/2023
Date Made Active in Reports: 11/28/2023
Number of Days to Update: 83

Source: Department of Conservation
Telephone: 916-323-3836
Last EDR Contact: 11/29/2023
Next Scheduled EDR Contact: 03/18/2024
Data Release Frequency: Quarterly

HAULERS: Registered Waste Tire Haulers Listing

A listing of registered waste tire haulers.

Date of Government Version: 11/16/2022
Date Data Arrived at EDR: 11/22/2022
Date Made Active in Reports: 02/13/2023
Number of Days to Update: 83

Source: Integrated Waste Management Board
Telephone: 916-341-6422
Last EDR Contact: 12/12/2023
Next Scheduled EDR Contact: 02/19/2024
Data Release Frequency: Varies

INDIAN ODI: Report on the Status of Open Dumps on Indian Lands

Location of open dumps on Indian land.

Date of Government Version: 12/31/1998
Date Data Arrived at EDR: 12/03/2007
Date Made Active in Reports: 01/24/2008
Number of Days to Update: 52

Source: Environmental Protection Agency
Telephone: 703-308-8245
Last EDR Contact: 10/23/2023
Next Scheduled EDR Contact: 02/05/2024
Data Release Frequency: Varies

DEBRIS REGION 9: Torres Martinez Reservation Illegal Dump Site Locations

A listing of illegal dump sites location on the Torres Martinez Indian Reservation located in eastern Riverside County and northern Imperial County, California.

Date of Government Version: 01/12/2009
Date Data Arrived at EDR: 05/07/2009
Date Made Active in Reports: 09/21/2009
Number of Days to Update: 137

Source: EPA, Region 9
Telephone: 415-947-4219
Last EDR Contact: 10/10/2023
Next Scheduled EDR Contact: 01/29/2024
Data Release Frequency: No Update Planned

ODI: Open Dump Inventory

An open dump is defined as a disposal facility that does not comply with one or more of the Part 257 or Part 258 Subtitle D Criteria.

Date of Government Version: 06/30/1985
Date Data Arrived at EDR: 08/09/2004
Date Made Active in Reports: 09/17/2004
Number of Days to Update: 39

Source: Environmental Protection Agency
Telephone: 800-424-9346
Last EDR Contact: 06/09/2004
Next Scheduled EDR Contact: N/A
Data Release Frequency: No Update Planned

IHS OPEN DUMPS: Open Dumps on Indian Land

A listing of all open dumps located on Indian Land in the United States.

Date of Government Version: 04/01/2014
Date Data Arrived at EDR: 08/06/2014
Date Made Active in Reports: 01/29/2015
Number of Days to Update: 176

Source: Department of Health & Human Serivces, Indian Health Service
Telephone: 301-443-1452
Last EDR Contact: 10/28/2023
Next Scheduled EDR Contact: 02/05/2024
Data Release Frequency: Varies

Local Lists of Hazardous waste / Contaminated Sites

US HIST CDL: National Clandestine Laboratory Register

A listing of clandestine drug lab locations that have been removed from the DEAs National Clandestine Laboratory Register.

Date of Government Version: 08/21/2023
Date Data Arrived at EDR: 08/21/2023
Date Made Active in Reports: 11/07/2023
Number of Days to Update: 78

Source: Drug Enforcement Administration
Telephone: 202-307-1000
Last EDR Contact: 11/17/2023
Next Scheduled EDR Contact: 03/04/2024
Data Release Frequency: No Update Planned

HIST CAL-SITES: Calsites Database

The Calsites database contains potential or confirmed hazardous substance release properties. In 1996, California EPA reevaluated and significantly reduced the number of sites in the Calsites database. No longer updated by the state agency. It has been replaced by ENVIROSTOR.

Date of Government Version: 08/08/2005
Date Data Arrived at EDR: 08/03/2006
Date Made Active in Reports: 08/24/2006
Number of Days to Update: 21

Source: Department of Toxic Substance Control
Telephone: 916-323-3400
Last EDR Contact: 02/23/2009
Next Scheduled EDR Contact: 05/25/2009
Data Release Frequency: No Update Planned

SCH: School Property Evaluation Program

This category contains proposed and existing school sites that are being evaluated by DTSC for possible hazardous materials contamination. In some cases, these properties may be listed in the CalSites category depending on the level of threat to public health and safety or the environment they pose.

Date of Government Version: 07/24/2023
Date Data Arrived at EDR: 07/25/2023
Date Made Active in Reports: 10/11/2023
Number of Days to Update: 78

Source: Department of Toxic Substances Control
Telephone: 916-323-3400
Last EDR Contact: 10/24/2023
Next Scheduled EDR Contact: 02/05/2024
Data Release Frequency: Quarterly

CDL: Clandestine Drug Labs

A listing of drug lab locations. Listing of a location in this database does not indicate that any illegal drug lab materials were or were not present there, and does not constitute a determination that the location either requires or does not require additional cleanup work.

Date of Government Version: 12/31/2021
Date Data Arrived at EDR: 09/28/2023
Date Made Active in Reports: 12/18/2023
Number of Days to Update: 81

Source: Department of Toxic Substances Control
Telephone: 916-255-6504
Last EDR Contact: 10/25/2023
Next Scheduled EDR Contact: 02/12/2024
Data Release Frequency: Varies

CERS HAZ WASTE: California Environmental Reporting System Hazardous Waste

List of sites in the California Environmental Protection Agency (CalEPA) Regulated Site Portal which fall under the Hazardous Chemical Management, Hazardous Waste Onsite Treatment, Household Hazardous Waste Collection, Hazardous Waste Generator, and RCRA LQ HW Generator programs.

Date of Government Version: 07/17/2023
Date Data Arrived at EDR: 07/18/2023
Date Made Active in Reports: 10/06/2023
Number of Days to Update: 80

Source: CalEPA
Telephone: 916-323-2514
Last EDR Contact: 10/17/2023
Next Scheduled EDR Contact: 01/29/2024
Data Release Frequency: Quarterly

TOXIC PITS: Toxic Pits Cleanup Act Sites

Toxic PITS Cleanup Act Sites. TOXIC PITS identifies sites suspected of containing hazardous substances where cleanup has not yet been completed.

Date of Government Version: 07/01/1995
Date Data Arrived at EDR: 08/30/1995
Date Made Active in Reports: 09/26/1995
Number of Days to Update: 27

Source: State Water Resources Control Board
Telephone: 916-227-4364
Last EDR Contact: 01/26/2009
Next Scheduled EDR Contact: 04/27/2009
Data Release Frequency: No Update Planned

US CDL: Clandestine Drug Labs

A listing of clandestine drug lab locations. The U.S. Department of Justice ("the Department") provides this web site as a public service. It contains addresses of some locations where law enforcement agencies reported they found chemicals or other items that indicated the presence of either clandestine drug laboratories or dumpsites. In most cases, the source of the entries is not the Department, and the Department has not verified the entry and does not guarantee its accuracy. Members of the public must verify the accuracy of all entries by, for example, contacting local law enforcement and local health departments.

Date of Government Version: 08/21/2023
Date Data Arrived at EDR: 08/21/2023
Date Made Active in Reports: 11/07/2023
Number of Days to Update: 78

Source: Drug Enforcement Administration
Telephone: 202-307-1000
Last EDR Contact: 11/17/2023
Next Scheduled EDR Contact: 03/04/2024
Data Release Frequency: Quarterly

Local Lists of Registered Storage Tanks

SWEEPS UST: SWEEPS UST Listing

Statewide Environmental Evaluation and Planning System. This underground storage tank listing was updated and maintained by a company contacted by the SWRCB in the early 1990's. The listing is no longer updated or maintained. The local agency is the contact for more information on a site on the SWEEPS list.

Date of Government Version: 06/01/1994
Date Data Arrived at EDR: 07/07/2005
Date Made Active in Reports: 08/11/2005
Number of Days to Update: 35

Source: State Water Resources Control Board
Telephone: N/A
Last EDR Contact: 06/03/2005
Next Scheduled EDR Contact: N/A
Data Release Frequency: No Update Planned

HIST UST: Hazardous Substance Storage Container Database

The Hazardous Substance Storage Container Database is a historical listing of UST sites. Refer to local/county source for current data.

Date of Government Version: 10/15/1990
Date Data Arrived at EDR: 01/25/1991
Date Made Active in Reports: 02/12/1991
Number of Days to Update: 18

Source: State Water Resources Control Board
Telephone: 916-341-5851
Last EDR Contact: 07/26/2001
Next Scheduled EDR Contact: N/A
Data Release Frequency: No Update Planned

SAN FRANCISCO AST: Aboveground Storage Tank Site Listing

Aboveground storage tank sites

Date of Government Version: 08/04/2023
Date Data Arrived at EDR: 08/08/2023
Date Made Active in Reports: 10/25/2023
Number of Days to Update: 78

Source: San Francisco County Department of Public Health
Telephone: 415-252-3896
Last EDR Contact: 10/25/2023
Next Scheduled EDR Contact: 02/12/2024
Data Release Frequency: Varies

CA FID UST: Facility Inventory Database

The Facility Inventory Database (FID) contains a historical listing of active and inactive underground storage tank locations from the State Water Resource Control Board. Refer to local/county source for current data.

Date of Government Version: 10/31/1994
Date Data Arrived at EDR: 09/05/1995
Date Made Active in Reports: 09/29/1995
Number of Days to Update: 24

Source: California Environmental Protection Agency
Telephone: 916-341-5851
Last EDR Contact: 12/28/1998
Next Scheduled EDR Contact: N/A
Data Release Frequency: No Update Planned

CERS TANKS: California Environmental Reporting System (CERS) Tanks

List of sites in the California Environmental Protection Agency (CalEPA) Regulated Site Portal which fall under the Aboveground Petroleum Storage and Underground Storage Tank regulatory programs.

Date of Government Version: 07/17/2023
Date Data Arrived at EDR: 07/18/2023
Date Made Active in Reports: 10/06/2023
Number of Days to Update: 80

Source: California Environmental Protection Agency
Telephone: 916-323-2514
Last EDR Contact: 10/17/2023
Next Scheduled EDR Contact: 01/29/2024
Data Release Frequency: Quarterly

Local Land Records

LIENS: Environmental Liens Listing

A listing of property locations with environmental liens for California where DTSC is a lien holder.

Date of Government Version: 08/22/2023
Date Data Arrived at EDR: 08/24/2023
Date Made Active in Reports: 11/07/2023
Number of Days to Update: 75

Source: Department of Toxic Substances Control
Telephone: 916-323-3400
Last EDR Contact: 11/21/2023
Next Scheduled EDR Contact: 03/11/2024
Data Release Frequency: Varies

LIENS 2: CERCLA Lien Information

A Federal CERCLA ('Superfund') lien can exist by operation of law at any site or property at which EPA has spent Superfund monies. These monies are spent to investigate and address releases and threatened releases of contamination. CERCLIS provides information as to the identity of these sites and properties.

Date of Government Version: 09/19/2023
Date Data Arrived at EDR: 10/03/2023
Date Made Active in Reports: 10/19/2023
Number of Days to Update: 16

Source: Environmental Protection Agency
Telephone: 202-564-6023
Last EDR Contact: 12/04/2023
Next Scheduled EDR Contact: 01/08/2024
Data Release Frequency: Semi-Annually

DEED: Deed Restriction Listing

Site Mitigation and Brownfields Reuse Program Facility Sites with Deed Restrictions & Hazardous Waste Management Program Facility Sites with Deed / Land Use Restriction. The DTSC Site Mitigation and Brownfields Reuse Program (SMBRP) list includes sites cleaned up under the program's oversight and generally does not include current or former hazardous waste facilities that required a hazardous waste facility permit. The list represents deed restrictions that are active. Some sites have multiple deed restrictions. The DTSC Hazardous Waste Management Program (HWMP) has developed a list of current or former hazardous waste facilities that have a recorded land use restriction at the local county recorder's office. The land use restrictions on this list were required by the DTSC HWMP as a result of the presence of hazardous substances that remain on site after the facility (or part of the facility) has been closed or cleaned up. The types of land use restriction include deed notice, deed restriction, or a land use restriction that binds current and future owners.

Date of Government Version: 08/28/2023
Date Data Arrived at EDR: 08/29/2023
Date Made Active in Reports: 11/13/2023
Number of Days to Update: 76

Source: DTSC and SWRCB
Telephone: 916-323-3400
Last EDR Contact: 11/22/2023
Next Scheduled EDR Contact: 03/11/2024
Data Release Frequency: Semi-Annually

Records of Emergency Release Reports

HMIRS: Hazardous Materials Information Reporting System

Hazardous Materials Incident Report System. HMIRS contains hazardous material spill incidents reported to DOT.

Date of Government Version: 09/18/2023
Date Data Arrived at EDR: 09/20/2023
Date Made Active in Reports: 11/14/2023
Number of Days to Update: 55

Source: U.S. Department of Transportation
Telephone: 202-366-4555
Last EDR Contact: 12/13/2023
Next Scheduled EDR Contact: 04/01/2024
Data Release Frequency: Quarterly

CHMIRS: California Hazardous Material Incident Report System

California Hazardous Material Incident Reporting System. CHMIRS contains information on reported hazardous material incidents (accidental releases or spills).

Date of Government Version: 06/01/2023
Date Data Arrived at EDR: 07/18/2023
Date Made Active in Reports: 10/05/2023
Number of Days to Update: 79

Source: Office of Emergency Services
Telephone: 916-845-8400
Last EDR Contact: 10/20/2023
Next Scheduled EDR Contact: 01/29/2024
Data Release Frequency: Semi-Annually

LDS: Land Disposal Sites Listing (GEOTRACKER)

Land Disposal sites (Landfills) included in GeoTracker. GeoTracker is the Water Boards data management system for sites that impact, or have the potential to impact, water quality in California, with emphasis on groundwater.

Date of Government Version: 09/05/2023
Date Data Arrived at EDR: 09/06/2023
Date Made Active in Reports: 11/22/2023
Number of Days to Update: 77

Source: State Water Qualilty Control Board
Telephone: 866-480-1028
Last EDR Contact: 12/05/2023
Next Scheduled EDR Contact: 03/18/2024
Data Release Frequency: Quarterly

MCS: Military Cleanup Sites Listing (GEOTRACKER)

Military sites (consisting of: Military UST sites; Military Privatized sites; and Military Cleanup sites [formerly known as DoD non UST]) included in GeoTracker. GeoTracker is the Water Boards data management system for sites that impact, or have the potential to impact, water quality in California, with emphasis on groundwater.

Date of Government Version: 09/05/2023
Date Data Arrived at EDR: 09/06/2023
Date Made Active in Reports: 11/22/2023
Number of Days to Update: 77

Source: State Water Resources Control Board
Telephone: 866-480-1028
Last EDR Contact: 12/05/2023
Next Scheduled EDR Contact: 03/18/2024
Data Release Frequency: Quarterly

SPILLS 90: SPILLS90 data from FirstSearch

Spills 90 includes those spill and release records available exclusively from FirstSearch databases. Typically, they may include chemical, oil and/or hazardous substance spills recorded after 1990. Duplicate records that are already included in EDR incident and release records are not included in Spills 90.

Date of Government Version: 06/06/2012
Date Data Arrived at EDR: 01/03/2013
Date Made Active in Reports: 02/22/2013
Number of Days to Update: 50

Source: FirstSearch
Telephone: N/A
Last EDR Contact: 01/03/2013
Next Scheduled EDR Contact: N/A
Data Release Frequency: No Update Planned

Other Ascertainable Records

RCRA NonGen / NLR: RCRA - Non Generators / No Longer Regulated

RCRAInfo is EPA's comprehensive information system, providing access to data supporting the Resource Conservation and Recovery Act (RCRA) of 1976 and the Hazardous and Solid Waste Amendments (HSWA) of 1984. The database includes selective information on sites which generate, transport, store, treat and/or dispose of hazardous waste as defined by the Resource Conservation and Recovery Act (RCRA). Non-Generators do not presently generate hazardous waste.

Date of Government Version: 12/04/2023
Date Data Arrived at EDR: 12/06/2023
Date Made Active in Reports: 12/12/2023
Number of Days to Update: 6

Source: Environmental Protection Agency
Telephone: (415) 495-8895
Last EDR Contact: 12/06/2023
Next Scheduled EDR Contact: 04/01/2024
Data Release Frequency: Quarterly

FUDS: Formerly Used Defense Sites

The listing includes locations of Formerly Used Defense Sites properties where the US Army Corps of Engineers is actively working or will take necessary cleanup actions.

Date of Government Version: 08/07/2023
Date Data Arrived at EDR: 08/15/2023
Date Made Active in Reports: 10/10/2023
Number of Days to Update: 56

Source: U.S. Army Corps of Engineers
Telephone: 202-528-4285
Last EDR Contact: 11/10/2023
Next Scheduled EDR Contact: 02/26/2024
Data Release Frequency: Varies

DOD: Department of Defense Sites

This data set consists of federally owned or administered lands, administered by the Department of Defense, that have any area equal to or greater than 640 acres of the United States, Puerto Rico, and the U.S. Virgin Islands.

Date of Government Version: 06/07/2021
Date Data Arrived at EDR: 07/13/2021
Date Made Active in Reports: 03/09/2022
Number of Days to Update: 239

Source: USGS
Telephone: 888-275-8747
Last EDR Contact: 10/09/2023
Next Scheduled EDR Contact: 01/22/2024
Data Release Frequency: Varies

FEDLAND: Federal and Indian Lands

Federally and Indian administrated lands of the United States. Lands included are administrated by: Army Corps of Engineers, Bureau of Reclamation, National Wild and Scenic River, National Wildlife Refuge, Public Domain Land, Wilderness, Wilderness Study Area, Wildlife Management Area, Bureau of Indian Affairs, Bureau of Land Management, Department of Justice, Forest Service, Fish and Wildlife Service, National Park Service.

Date of Government Version: 04/02/2018
Date Data Arrived at EDR: 04/11/2018
Date Made Active in Reports: 11/06/2019
Number of Days to Update: 574

Source: U.S. Geological Survey
Telephone: 888-275-8747
Last EDR Contact: 10/04/2023
Next Scheduled EDR Contact: 01/15/2024
Data Release Frequency: N/A

SCRD DRYCLEANERS: State Coalition for Remediation of Drycleaners Listing

The State Coalition for Remediation of Drycleaners was established in 1998, with support from the U.S. EPA Office of Superfund Remediation and Technology Innovation. It is comprised of representatives of states with established drycleaner remediation programs. Currently the member states are Alabama, Connecticut, Florida, Illinois, Kansas, Minnesota, Missouri, North Carolina, Oregon, South Carolina, Tennessee, Texas, and Wisconsin.

Date of Government Version: 07/30/2021
Date Data Arrived at EDR: 02/03/2023
Date Made Active in Reports: 02/10/2023
Number of Days to Update: 7

Source: Environmental Protection Agency
Telephone: 615-532-8599
Last EDR Contact: 11/08/2023
Next Scheduled EDR Contact: 02/19/2024
Data Release Frequency: Varies

US FIN ASSUR: Financial Assurance Information

All owners and operators of facilities that treat, store, or dispose of hazardous waste are required to provide proof that they will have sufficient funds to pay for the clean up, closure, and post-closure care of their facilities.

Date of Government Version: 09/18/2023
Date Data Arrived at EDR: 09/20/2023
Date Made Active in Reports: 12/12/2023
Number of Days to Update: 83

Source: Environmental Protection Agency
Telephone: 202-566-1917
Last EDR Contact: 12/13/2023
Next Scheduled EDR Contact: 04/01/2024
Data Release Frequency: Quarterly

EPA WATCH LIST: EPA WATCH LIST

EPA maintains a "Watch List" to facilitate dialogue between EPA, state and local environmental agencies on enforcement matters relating to facilities with alleged violations identified as either significant or high priority. Being on the Watch List does not mean that the facility has actually violated the law only that an investigation by EPA or a state or local environmental agency has led those organizations to allege that an unproven violation has in fact occurred. Being on the Watch List does not represent a higher level of concern regarding the alleged violations that were detected, but instead indicates cases requiring additional dialogue between EPA, state and local agencies - primarily because of the length of time the alleged violation has gone unaddressed or unresolved.

Date of Government Version: 08/30/2013
Date Data Arrived at EDR: 03/21/2014
Date Made Active in Reports: 06/17/2014
Number of Days to Update: 88

Source: Environmental Protection Agency
Telephone: 617-520-3000
Last EDR Contact: 10/31/2023
Next Scheduled EDR Contact: 02/12/2024
Data Release Frequency: Quarterly

2020 COR ACTION: 2020 Corrective Action Program List

The EPA has set ambitious goals for the RCRA Corrective Action program by creating the 2020 Corrective Action Universe. This RCRA cleanup baseline includes facilities expected to need corrective action. The 2020 universe contains a wide variety of sites. Some properties are heavily contaminated while others were contaminated but have since been cleaned up. Still others have not been fully investigated yet, and may require little or no remediation. Inclusion in the 2020 Universe does not necessarily imply failure on the part of a facility to meet its RCRA obligations.

Date of Government Version: 09/30/2017
Date Data Arrived at EDR: 05/08/2018
Date Made Active in Reports: 07/20/2018
Number of Days to Update: 73

Source: Environmental Protection Agency
Telephone: 703-308-4044
Last EDR Contact: 11/03/2023
Next Scheduled EDR Contact: 02/12/2024
Data Release Frequency: Varies

TSCA: Toxic Substances Control Act

Toxic Substances Control Act. TSCA identifies manufacturers and importers of chemical substances included on the TSCA Chemical Substance Inventory list. It includes data on the production volume of these substances by plant site.

Date of Government Version: 12/31/2020
Date Data Arrived at EDR: 06/14/2022
Date Made Active in Reports: 03/24/2023
Number of Days to Update: 283

Source: EPA
Telephone: 202-260-5521
Last EDR Contact: 12/14/2023
Next Scheduled EDR Contact: 03/25/2024
Data Release Frequency: Every 4 Years

TRIS: Toxic Chemical Release Inventory System

Toxic Release Inventory System. TRIS identifies facilities which release toxic chemicals to the air, water and land in reportable quantities under SARA Title III Section 313.

Date of Government Version: 12/31/2021
Date Data Arrived at EDR: 08/18/2023
Date Made Active in Reports: 11/07/2023
Number of Days to Update: 81

Source: EPA
Telephone: 202-566-0250
Last EDR Contact: 11/13/2023
Next Scheduled EDR Contact: 02/26/2024
Data Release Frequency: Annually

SSTS: Section 7 Tracking Systems

Section 7 of the Federal Insecticide, Fungicide and Rodenticide Act, as amended (92 Stat. 829) requires all registered pesticide-producing establishments to submit a report to the Environmental Protection Agency by March 1st each year. Each establishment must report the types and amounts of pesticides, active ingredients and devices being produced, and those having been produced and sold or distributed in the past year.

Date of Government Version: 07/17/2023
Date Data Arrived at EDR: 07/18/2023
Date Made Active in Reports: 10/10/2023
Number of Days to Update: 84

Source: EPA
Telephone: 202-564-4203
Last EDR Contact: 10/20/2023
Next Scheduled EDR Contact: 01/29/2024
Data Release Frequency: Annually

ROD: Records Of Decision

Record of Decision. ROD documents mandate a permanent remedy at an NPL (Superfund) site containing technical and health information to aid in the cleanup.

Date of Government Version: 09/19/2023
Date Data Arrived at EDR: 10/03/2023
Date Made Active in Reports: 10/19/2023
Number of Days to Update: 16

Source: EPA
Telephone: 703-416-0223
Last EDR Contact: 12/04/2023
Next Scheduled EDR Contact: 03/11/2024
Data Release Frequency: Annually

RMP: Risk Management Plans

When Congress passed the Clean Air Act Amendments of 1990, it required EPA to publish regulations and guidance for chemical accident prevention at facilities using extremely hazardous substances. The Risk Management Program Rule (RMP Rule) was written to implement Section 112(r) of these amendments. The rule, which built upon existing industry codes and standards, requires companies of all sizes that use certain flammable and toxic substances to develop a Risk Management Program, which includes a(n): Hazard assessment that details the potential effects of an accidental release, an accident history of the last five years, and an evaluation of worst-case and alternative accidental releases; Prevention program that includes safety precautions and maintenance, monitoring, and employee training measures; and Emergency response program that spells out emergency health care, employee training measures and procedures for informing the public and response agencies (e.g the fire department) should an accident occur.

Date of Government Version: 09/01/2023
Date Data Arrived at EDR: 09/27/2023
Date Made Active in Reports: 12/21/2023
Number of Days to Update: 85

Source: Environmental Protection Agency
Telephone: 202-564-8600
Last EDR Contact: 09/26/2023
Next Scheduled EDR Contact: 01/29/2024
Data Release Frequency: Varies

RAATS: RCRA Administrative Action Tracking System

RCRA Administration Action Tracking System. RAATS contains records based on enforcement actions issued under RCRA pertaining to major violators and includes administrative and civil actions brought by the EPA. For administration actions after September 30, 1995, data entry in the RAATS database was discontinued. EPA will retain a copy of the database for historical records. It was necessary to terminate RAATS because a decrease in agency resources made it impossible to continue to update the information contained in the database.

Date of Government Version: 04/17/1995
Date Data Arrived at EDR: 07/03/1995
Date Made Active in Reports: 08/07/1995
Number of Days to Update: 35

Source: EPA
Telephone: 202-564-4104
Last EDR Contact: 06/02/2008
Next Scheduled EDR Contact: 09/01/2008
Data Release Frequency: No Update Planned

PRP: Potentially Responsible Parties

A listing of verified Potentially Responsible Parties

Date of Government Version: 09/19/2023
Date Data Arrived at EDR: 10/03/2023
Date Made Active in Reports: 10/19/2023
Number of Days to Update: 16

Source: EPA
Telephone: 202-564-6023
Last EDR Contact: 12/04/2023
Next Scheduled EDR Contact: 02/12/2024
Data Release Frequency: Quarterly

PADS: PCB Activity Database System

PCB Activity Database. PADS Identifies generators, transporters, commercial storers and/or brokers and disposers of PCB's who are required to notify the EPA of such activities.

Date of Government Version: 03/20/2023
Date Data Arrived at EDR: 04/04/2023
Date Made Active in Reports: 06/09/2023
Number of Days to Update: 66

Source: EPA
Telephone: 202-566-0500
Last EDR Contact: 10/06/2023
Next Scheduled EDR Contact: 01/15/2024
Data Release Frequency: Annually

ICIS: Integrated Compliance Information System

The Integrated Compliance Information System (ICIS) supports the information needs of the national enforcement and compliance program as well as the unique needs of the National Pollutant Discharge Elimination System (NPDES) program.

Date of Government Version: 11/18/2016
Date Data Arrived at EDR: 11/23/2016
Date Made Active in Reports: 02/10/2017
Number of Days to Update: 79

Source: Environmental Protection Agency
Telephone: 202-564-2501
Last EDR Contact: 09/27/2023
Next Scheduled EDR Contact: 01/15/2024
Data Release Frequency: Quarterly

FTTS: FIFRA/ TSCA Tracking System - FIFRA (Federal Insecticide, Fungicide, & Rodenticide Act)/TSCA (Toxic Substances Control Act)

FTTS tracks administrative cases and pesticide enforcement actions and compliance activities related to FIFRA, TSCA and EPCRA (Emergency Planning and Community Right-to-Know Act). To maintain currency, EDR contacts the Agency on a quarterly basis.

Date of Government Version: 04/09/2009
Date Data Arrived at EDR: 04/16/2009
Date Made Active in Reports: 05/11/2009
Number of Days to Update: 25

Source: EPA/Office of Prevention, Pesticides and Toxic Substances
Telephone: 202-566-1667
Last EDR Contact: 08/18/2017
Next Scheduled EDR Contact: 12/04/2017
Data Release Frequency: No Update Planned

FTTS INSP: FIFRA/ TSCA Tracking System - FIFRA (Federal Insecticide, Fungicide, & Rodenticide Act)/TSCA (Toxic Substances Control Act)

A listing of FIFRA/TSCA Tracking System (FTTS) inspections and enforcements.

Date of Government Version: 04/09/2009
Date Data Arrived at EDR: 04/16/2009
Date Made Active in Reports: 05/11/2009
Number of Days to Update: 25

Source: EPA
Telephone: 202-566-1667
Last EDR Contact: 08/18/2017
Next Scheduled EDR Contact: 12/04/2017
Data Release Frequency: No Update Planned

MLTS: Material Licensing Tracking System

MLTS is maintained by the Nuclear Regulatory Commission and contains a list of approximately 8,100 sites which possess or use radioactive materials and which are subject to NRC licensing requirements. To maintain currency, EDR contacts the Agency on a quarterly basis.

Date of Government Version: 07/20/2023
Date Data Arrived at EDR: 09/01/2023
Date Made Active in Reports: 09/20/2023
Number of Days to Update: 19

Source: Nuclear Regulatory Commission
Telephone: 301-415-0717
Last EDR Contact: 10/10/2023
Next Scheduled EDR Contact: 01/29/2024
Data Release Frequency: Quarterly

COAL ASH DOE: Steam-Electric Plant Operation Data

A listing of power plants that store ash in surface ponds.

Date of Government Version: 12/31/2021
Date Data Arrived at EDR: 04/14/2023
Date Made Active in Reports: 07/10/2023
Number of Days to Update: 87

Source: Department of Energy
Telephone: 202-586-8719
Last EDR Contact: 11/27/2023
Next Scheduled EDR Contact: 03/11/2024
Data Release Frequency: Varies

COAL ASH EPA: Coal Combustion Residues Surface Impoundments List

A listing of coal combustion residues surface impoundments with high hazard potential ratings.

Date of Government Version: 01/12/2017
Date Data Arrived at EDR: 03/05/2019
Date Made Active in Reports: 11/11/2019
Number of Days to Update: 251

Source: Environmental Protection Agency
Telephone: N/A
Last EDR Contact: 11/27/2023
Next Scheduled EDR Contact: 03/11/2024
Data Release Frequency: Varies

PCB TRANSFORMER: PCB Transformer Registration Database
The database of PCB transformer registrations that includes all PCB registration submittals.

Date of Government Version: 09/13/2019
Date Data Arrived at EDR: 11/06/2019
Date Made Active in Reports: 02/10/2020
Number of Days to Update: 96
Source: Environmental Protection Agency
Telephone: 202-566-0517
Last EDR Contact: 11/03/2023
Next Scheduled EDR Contact: 02/12/2024
Data Release Frequency: Varies

RADINFO: Radiation Information Database
The Radiation Information Database (RADINFO) contains information about facilities that are regulated by U.S. Environmental Protection Agency (EPA) regulations for radiation and radioactivity.

Date of Government Version: 07/01/2019
Date Data Arrived at EDR: 07/01/2019
Date Made Active in Reports: 09/23/2019
Number of Days to Update: 84
Source: Environmental Protection Agency
Telephone: 202-343-9775
Last EDR Contact: 12/19/2023
Next Scheduled EDR Contact: 04/08/2024
Data Release Frequency: Quarterly

HIST FTTS: FIFRA/TSCA Tracking System Administrative Case Listing
A complete administrative case listing from the FIFRA/TSCA Tracking System (FTTS) for all ten EPA regions. The information was obtained from the National Compliance Database (NCDB). NCDB supports the implementation of FIFRA (Federal Insecticide, Fungicide, and Rodenticide Act) and TSCA (Toxic Substances Control Act). Some EPA regions are now closing out records. Because of that, and the fact that some EPA regions are not providing EPA Headquarters with updated records, it was decided to create a HIST FTTS database. It included records that may not be included in the newer FTTS database updates. This database is no longer updated.

Date of Government Version: 10/19/2006
Date Data Arrived at EDR: 03/01/2007
Date Made Active in Reports: 04/10/2007
Number of Days to Update: 40
Source: Environmental Protection Agency
Telephone: 202-564-2501
Last EDR Contact: 12/17/2007
Next Scheduled EDR Contact: 03/17/2008
Data Release Frequency: No Update Planned

HIST FTTS INSP: FIFRA/TSCA Tracking System Inspection & Enforcement Case Listing
A complete inspection and enforcement case listing from the FIFRA/TSCA Tracking System (FTTS) for all ten EPA regions. The information was obtained from the National Compliance Database (NCDB). NCDB supports the implementation of FIFRA (Federal Insecticide, Fungicide, and Rodenticide Act) and TSCA (Toxic Substances Control Act). Some EPA regions are now closing out records. Because of that, and the fact that some EPA regions are not providing EPA Headquarters with updated records, it was decided to create a HIST FTTS database. It included records that may not be included in the newer FTTS database updates. This database is no longer updated.

Date of Government Version: 10/19/2006
Date Data Arrived at EDR: 03/01/2007
Date Made Active in Reports: 04/10/2007
Number of Days to Update: 40
Source: Environmental Protection Agency
Telephone: 202-564-2501
Last EDR Contact: 12/17/2008
Next Scheduled EDR Contact: 03/17/2008
Data Release Frequency: No Update Planned

DOT OPS: Incident and Accident Data
Department of Transporation, Office of Pipeline Safety Incident and Accident data.

Date of Government Version: 01/02/2020
Date Data Arrived at EDR: 01/28/2020
Date Made Active in Reports: 04/17/2020
Number of Days to Update: 80
Source: Department of Transporation, Office of Pipeline Safety
Telephone: 202-366-4595
Last EDR Contact: 10/04/2023
Next Scheduled EDR Contact: 02/05/2024
Data Release Frequency: Quarterly

CONSENT: Superfund (CERCLA) Consent Decrees
Major legal settlements that establish responsibility and standards for cleanup at NPL (Superfund) sites. Released periodically by United States District Courts after settlement by parties to litigation matters.

Date of Government Version: 06/30/2023
Date Data Arrived at EDR: 07/19/2023
Date Made Active in Reports: 10/10/2023
Number of Days to Update: 83
Source: Department of Justice, Consent Decree Library
Telephone: Varies
Last EDR Contact: 10/03/2023
Next Scheduled EDR Contact: 01/15/2024
Data Release Frequency: Varies

BRS: Biennial Reporting System

The Biennial Reporting System is a national system administered by the EPA that collects data on the generation and management of hazardous waste. BRS captures detailed data from two groups: Large Quantity Generators (LQG) and Treatment, Storage, and Disposal Facilities.

Date of Government Version: 12/31/2021
Date Data Arrived at EDR: 03/09/2023
Date Made Active in Reports: 03/20/2023
Number of Days to Update: 11
Source: EPA/NTIS
Telephone: 800-424-9346
Last EDR Contact: 12/06/2023
Next Scheduled EDR Contact: 04/01/2024
Data Release Frequency: Biennially

INDIAN RESERV: Indian Reservations

This map layer portrays Indian administered lands of the United States that have any area equal to or greater than 640 acres.

Date of Government Version: 12/31/2014
Date Data Arrived at EDR: 07/14/2015
Date Made Active in Reports: 01/10/2017
Number of Days to Update: 546
Source: USGS
Telephone: 202-208-3710
Last EDR Contact: 10/02/2023
Next Scheduled EDR Contact: 01/15/2024
Data Release Frequency: Semi-Annually

FUSRAP: Formerly Utilized Sites Remedial Action Program

DOE established the Formerly Utilized Sites Remedial Action Program (FUSRAP) in 1974 to remediate sites where radioactive contamination remained from Manhattan Project and early U.S. Atomic Energy Commission (AEC) operations.

Date of Government Version: 03/03/2023
Date Data Arrived at EDR: 03/03/2023
Date Made Active in Reports: 06/09/2023
Number of Days to Update: 98
Source: Department of Energy
Telephone: 202-586-3559
Last EDR Contact: 10/25/2023
Next Scheduled EDR Contact: 02/12/2024
Data Release Frequency: Varies

UMTRA: Uranium Mill Tailings Sites

Uranium ore was mined by private companies for federal government use in national defense programs. When the mills shut down, large piles of the sand-like material (mill tailings) remain after uranium has been extracted from the ore. Levels of human exposure to radioactive materials from the piles are low; however, in some cases tailings were used as construction materials before the potential health hazards of the tailings were recognized.

Date of Government Version: 08/30/2019
Date Data Arrived at EDR: 11/15/2019
Date Made Active in Reports: 01/28/2020
Number of Days to Update: 74
Source: Department of Energy
Telephone: 505-845-0011
Last EDR Contact: 11/09/2023
Next Scheduled EDR Contact: 02/26/2024
Data Release Frequency: Varies

LEAD SMELTER 1: Lead Smelter Sites

A listing of former lead smelter site locations.

Date of Government Version: 09/19/2023
Date Data Arrived at EDR: 10/03/2023
Date Made Active in Reports: 10/19/2023
Number of Days to Update: 16
Source: Environmental Protection Agency
Telephone: 703-603-8787
Last EDR Contact: 12/04/2023
Next Scheduled EDR Contact: 01/08/2024
Data Release Frequency: Varies

LEAD SMELTER 2: Lead Smelter Sites

A list of several hundred sites in the U.S. where secondary lead smelting was done from 1931and 1964. These sites may pose a threat to public health through ingestion or inhalation of contaminated soil or dust

Date of Government Version: 04/05/2001
Date Data Arrived at EDR: 10/27/2010
Date Made Active in Reports: 12/02/2010
Number of Days to Update: 36

Source: American Journal of Public Health
Telephone: 703-305-6451
Last EDR Contact: 12/02/2009
Next Scheduled EDR Contact: N/A
Data Release Frequency: No Update Planned

US AIRS (AFS): Aerometric Information Retrieval System Facility Subsystem (AFS)

The database is a sub-system of Aerometric Information Retrieval System (AIRS). AFS contains compliance data on air pollution point sources regulated by the U.S. EPA and/or state and local air regulatory agencies. This information comes from source reports by various stationary sources of air pollution, such as electric power plants, steel mills, factories, and universities, and provides information about the air pollutants they produce. Action, air program, air program pollutant, and general level plant data. It is used to track emissions and compliance data from industrial plants.

Date of Government Version: 10/12/2016
Date Data Arrived at EDR: 10/26/2016
Date Made Active in Reports: 02/03/2017
Number of Days to Update: 100

Source: EPA
Telephone: 202-564-2496
Last EDR Contact: 09/26/2017
Next Scheduled EDR Contact: 01/08/2018
Data Release Frequency: Annually

US AIRS MINOR: Air Facility System Data

A listing of minor source facilities.

Date of Government Version: 10/12/2016
Date Data Arrived at EDR: 10/26/2016
Date Made Active in Reports: 02/03/2017
Number of Days to Update: 100

Source: EPA
Telephone: 202-564-2496
Last EDR Contact: 09/26/2017
Next Scheduled EDR Contact: 01/08/2018
Data Release Frequency: Annually

MINES VIOLATIONS: MSHA Violation Assessment Data

Mines violation and assessment information. Department of Labor, Mine Safety & Health Administration.

Date of Government Version: 07/05/2023
Date Data Arrived at EDR: 07/05/2023
Date Made Active in Reports: 09/25/2023
Number of Days to Update: 82

Source: DOL, Mine Safety & Health Admi
Telephone: 202-693-9424
Last EDR Contact: 10/04/2023
Next Scheduled EDR Contact: 02/19/2024
Data Release Frequency: Quarterly

US MINES: Mines Master Index File

Contains all mine identification numbers issued for mines active or opened since 1971. The data also includes violation information.

Date of Government Version: 08/01/2023
Date Data Arrived at EDR: 08/22/2023
Date Made Active in Reports: 11/07/2023
Number of Days to Update: 77

Source: Department of Labor, Mine Safety and Health Administration
Telephone: 303-231-5959
Last EDR Contact: 11/17/2023
Next Scheduled EDR Contact: 03/04/2024
Data Release Frequency: Semi-Annually

US MINES 2: Ferrous and Nonferrous Metal Mines Database Listing

This map layer includes ferrous (ferrous metal mines are facilities that extract ferrous metals, such as iron ore or molybdenum) and nonferrous (Nonferrous metal mines are facilities that extract nonferrous metals, such as gold, silver, copper, zinc, and lead) metal mines in the United States.

Date of Government Version: 01/07/2022
Date Data Arrived at EDR: 02/24/2023
Date Made Active in Reports: 05/17/2023
Number of Days to Update: 82

Source: USGS
Telephone: 703-648-7709
Last EDR Contact: 11/20/2023
Next Scheduled EDR Contact: 03/04/2024
Data Release Frequency: Varies

US MINES 3: Active Mines & Mineral Plants Database Listing

Active Mines and Mineral Processing Plant operations for commodities monitored by the Minerals Information Team of the USGS.

Date of Government Version: 04/14/2011
Date Data Arrived at EDR: 06/08/2011
Date Made Active in Reports: 09/13/2011
Number of Days to Update: 97

Source: USGS
Telephone: 703-648-7709
Last EDR Contact: 11/20/2023
Next Scheduled EDR Contact: 03/04/2024
Data Release Frequency: Varies

ABANDONED MINES: Abandoned Mines

An inventory of land and water impacted by past mining (primarily coal mining) is maintained by OSMRE to provide information needed to implement the Surface Mining Control and Reclamation Act of 1977 (SMCRA). The inventory contains information on the location, type, and extent of AML impacts, as well as, information on the cost associated with the reclamation of those problems. The inventory is based upon field surveys by State, Tribal, and OSMRE program officials. It is dynamic to the extent that it is modified as new problems are identified and existing problems are reclaimed.

Date of Government Version: 11/28/2023
Date Data Arrived at EDR: 11/29/2023
Date Made Active in Reports: 12/11/2023
Number of Days to Update: 12

Source: Department of Interior
Telephone: 202-208-2609
Last EDR Contact: 11/28/2023
Next Scheduled EDR Contact: 03/18/2024
Data Release Frequency: Quarterly

MINES MRDS: Mineral Resources Data System

Mineral Resources Data System

Date of Government Version: 08/23/2022
Date Data Arrived at EDR: 11/22/2022
Date Made Active in Reports: 02/28/2023
Number of Days to Update: 98

Source: USGS
Telephone: 703-648-6533
Last EDR Contact: 11/20/2023
Next Scheduled EDR Contact: 03/04/2024
Data Release Frequency: Varies

FINDS: Facility Index System/Facility Registry System

Facility Index System. FINDS contains both facility information and 'pointers' to other sources that contain more detail. EDR includes the following FINDS databases in this report: PCS (Permit Compliance System), AIRS (Aerometric Information Retrieval System), DOCKET (Enforcement Docket used to manage and track information on civil judicial enforcement cases for all environmental statutes), FURS (Federal Underground Injection Control), C-DOCKET (Criminal Docket System used to track criminal enforcement actions for all environmental statutes), FFIS (Federal Facilities Information System), STATE (State Environmental Laws and Statutes), and PADS (PCB Activity Data System).

Date of Government Version: 11/03/2023
Date Data Arrived at EDR: 11/08/2023
Date Made Active in Reports: 11/20/2023
Number of Days to Update: 12

Source: EPA
Telephone: (415) 947-8000
Last EDR Contact: 11/08/2023
Next Scheduled EDR Contact: 03/11/2024
Data Release Frequency: Quarterly

DOCKET HWC: Hazardous Waste Compliance Docket Listing

A complete list of the Federal Agency Hazardous Waste Compliance Docket Facilities.

Date of Government Version: 05/06/2021
Date Data Arrived at EDR: 05/21/2021
Date Made Active in Reports: 08/11/2021
Number of Days to Update: 82

Source: Environmental Protection Agency
Telephone: 202-564-0527
Last EDR Contact: 11/15/2023
Next Scheduled EDR Contact: 03/04/2024
Data Release Frequency: Varies

UXO: Unexploded Ordnance Sites

A listing of unexploded ordnance site locations

Date of Government Version: 09/06/2023
Date Data Arrived at EDR: 09/13/2023
Date Made Active in Reports: 12/11/2023
Number of Days to Update: 89

Source: Department of Defense
Telephone: 703-704-1564
Last EDR Contact: 09/13/2023
Next Scheduled EDR Contact: 01/22/2024
Data Release Frequency: Varies

ECHO: Enforcement & Compliance History Information

ECHO provides integrated compliance and enforcement information for about 800,000 regulated facilities nationwide.

Date of Government Version: 06/24/2023
Date Data Arrived at EDR: 06/29/2023
Date Made Active in Reports: 09/25/2023
Number of Days to Update: 88

Source: Environmental Protection Agency
Telephone: 202-564-2280
Last EDR Contact: 10/03/2023
Next Scheduled EDR Contact: 01/15/2024
Data Release Frequency: Quarterly

FUELS PROGRAM: EPA Fuels Program Registered Listing

This listing includes facilities that are registered under the Part 80 (Code of Federal Regulations) EPA Fuels Programs. All companies now are required to submit new and updated registrations.

Date of Government Version: 08/14/2023
Date Data Arrived at EDR: 08/15/2023
Date Made Active in Reports: 10/19/2023
Number of Days to Update: 65

Source: EPA
Telephone: 800-385-6164
Last EDR Contact: 11/10/2023
Next Scheduled EDR Contact: 02/26/2024
Data Release Frequency: Quarterly

PFAS NPL: Superfund Sites with PFAS Detections Information

EPA's Office of Land and Emergency Management and EPA Regional Offices maintain data describing what is known about site investigations, contamination, and remedial actions under the Comprehensive Environmental Response, Compensation, and Liability Act (CERCLA) where PFAS is present in the environment.

Date of Government Version: 09/23/2023
Date Data Arrived at EDR: 10/03/2023
Date Made Active in Reports: 12/21/2023
Number of Days to Update: 79

Source: Environmental Protection Agency
Telephone: 703-603-8895
Last EDR Contact: 10/03/2023
Next Scheduled EDR Contact: 01/15/2024
Data Release Frequency: Varies

PFAS FEDERAL SITES: Federal Sites PFAS Information

Several federal entities, such as the federal Superfund program, Department of Defense, National Aeronautics and Space Administration, Department of Transportation, and Department of Energy provided information for sites with known or suspected detections at federal facilities.

Date of Government Version: 09/23/2023
Date Data Arrived at EDR: 10/03/2023
Date Made Active in Reports: 12/21/2023
Number of Days to Update: 79

Source: Environmental Protection Agency
Telephone: 202-272-0167
Last EDR Contact: 10/03/2023
Next Scheduled EDR Contact: 01/15/2024
Data Release Frequency: Varies

PFAS TRIS: List of PFAS Added to the TRI

Section 7321 of the National Defense Authorization Act for Fiscal Year 2020 (NDAA) immediately added certain per- and polyfluoroalkyl substances (PFAS) to the list of chemicals covered by the Toxics Release Inventory (TRI) under Section 313 of the Emergency Planning and Community Right-to-Know Act (EPCRA) and provided a framework for additional PFAS to be added to TRI on an annual basis.

Date of Government Version: 07/05/2023
Date Data Arrived at EDR: 07/05/2023
Date Made Active in Reports: 10/02/2023
Number of Days to Update: 89

Source: Environmental Protection Agency
Telephone: 202-566-0250
Last EDR Contact: 10/03/2023
Next Scheduled EDR Contact: 01/15/2024
Data Release Frequency: Varies

PFAS TSCA: PFAS Manufacture and Imports Information

EPA issued the Chemical Data Reporting (CDR) Rule under the Toxic Substances Control Act (TSCA) and requires chemical manufacturers and facilities that manufacture or import chemical substances to report data to EPA. EPA publishes non-confidential business information (non-CBI) and includes descriptive information about each site, corporate parent, production volume, other manufacturing information, and processing and use information.

Date of Government Version: 07/05/2023
Date Data Arrived at EDR: 07/05/2023
Date Made Active in Reports: 10/02/2023
Number of Days to Update: 89

Source: Environmental Protection Agency
Telephone: 202-272-0167
Last EDR Contact: 10/03/2023
Next Scheduled EDR Contact: 01/15/2024
Data Release Frequency: Varies

PFAS RCRA MANIFEST: PFAS Transfers Identified In the RCRA Database Listing

To work around the lack of PFAS waste codes in the RCRA database, EPA developed the PFAS Transfers dataset by mining e-Manifest records containing at least one of these common PFAS keywords: PFAS, PFOA, PFOS, PERFL, AFFF, GENX, GEN-X (plus the VT waste codes). These keywords were searched for in the following text fields: Manifest handling instructions (MANIFEST_HANDLING_INSTR), Non-hazardous waste description (NON_HAZ_WASTE_DESCRIPTION), DOT printed information (DOT_PRINTED_INFORMATION), Waste line handling instructions (WASTE_LINE_HANDLING_INSTR), Waste residue comments (WASTE_RESIDUE_COMMENTS).

Date of Government Version: 07/05/2023
Date Data Arrived at EDR: 07/05/2023
Date Made Active in Reports: 10/02/2023
Number of Days to Update: 89

Source: Environmental Protection Agency
Telephone: 202-272-0167
Last EDR Contact: 10/03/2023
Next Scheduled EDR Contact: 01/15/2024
Data Release Frequency: Varies

PFAS ATSDR: PFAS Contamination Site Location Listing

PFAS contamination site locations from the Department of Health & Human Services, Center for Disease Control & Prevention. ATSDR is involved at a number of PFAS-related sites, either directly or through assisting state and federal partners. As of now, most sites are related to drinking water contamination connected with PFAS production facilities or fire training areas where aqueous film-forming firefighting foam (AFFF) was regularly used.

Date of Government Version: 06/24/2020
Date Data Arrived at EDR: 03/17/2021
Date Made Active in Reports: 11/08/2022
Number of Days to Update: 601

Source: Department of Health & Human Services
Telephone: 202-741-5770
Last EDR Contact: 10/23/2023
Next Scheduled EDR Contact: 02/05/2024
Data Release Frequency: Varies

PFAS WQP: Ambient Environmental Sampling for PFAS

The Water Quality Portal (WQP) is a part of a modernized repository storing ambient sampling data for all environmental media and tissue samples. A wide range of federal, state, tribal and local governments, academic and non-governmental organizations and individuals submit project details and sampling results to this public repository. The information is commonly used for research and assessments of environmental quality.

Date of Government Version: 09/23/2023
Date Data Arrived at EDR: 10/03/2023
Date Made Active in Reports: 10/10/2023
Number of Days to Update: 7

Source: Environmental Protection Agency
Telephone: 202-272-0167
Last EDR Contact: 10/03/2023
Next Scheduled EDR Contact: 01/15/2024
Data Release Frequency: Varies

PFAS NPDES: Clean Water Act Discharge Monitoring Information

Any discharger of pollutants to waters of the United States from a point source must have a National Pollutant Discharge Elimination System (NPDES) permit. The process for obtaining limits involves the regulated entity (permittee) disclosing releases in a NPDES permit application and the permitting authority (typically the state but sometimes EPA) deciding whether to require monitoring or monitoring with limits. Caveats and Limitations: Less than half of states have required PFAS monitoring for at least one of their permittees and fewer states have established PFAS effluent limits for permittees. New rulemakings have been initiated that may increase the number of facilities monitoring for PFAS in the future.

Date of Government Version: 07/05/2023
Date Data Arrived at EDR: 07/05/2023
Date Made Active in Reports: 10/02/2023
Number of Days to Update: 89

Source: Environmental Protection Agency
Telephone: 202-272-0167
Last EDR Contact: 10/03/2023
Next Scheduled EDR Contact: 01/15/2024
Data Release Frequency: Varies

PFAS ECHO: Facilities in Industries that May Be Handling PFAS Listing

Regulators and the public have expressed interest in knowing which regulated entities may be using PFAS. EPA has developed a dataset from various sources that show which industries may be handling PFAS. Approximately 120,000 facilities subject to federal environmental programs have operated or currently operate in industry sectors with processes that may involve handling and/or release of PFAS.

Date of Government Version: 09/23/2023
Date Data Arrived at EDR: 10/03/2023
Date Made Active in Reports: 12/21/2023
Number of Days to Update: 79

Source: Environmental Protection Agency
Telephone: 202-272-0167
Last EDR Contact: 10/03/2023
Next Scheduled EDR Contact: 01/15/2024
Data Release Frequency: Varies

PFAS ECHO FIRE TRAINING: Facilities in Industries that May Be Handling PFAS Listing

A list of fire training sites was added to the Industry Sectors dataset using a keyword search on the permitted facilitys name to identify sites where fire-fighting foam may have been used in training exercises. Additionally, you may view an example spreadsheet of the subset of fire training facility data, as well as the keywords used in selecting or deselecting a facility for the subset. as well as the keywords used in selecting or deselecting a facility for the subset. These keywords were tested to maximize accuracy in selecting facilities that may use fire-fighting foam in training exercises, however, due to the lack of a required reporting field in the data systems for designating fire training sites, this methodology may not identify all fire training sites or may potentially misidentify them.

Date of Government Version: 09/23/2023
Date Data Arrived at EDR: 10/03/2023
Date Made Active in Reports: 12/21/2023
Number of Days to Update: 79

Source: Environmental Protection Agency
Telephone: 202-272-0167
Last EDR Contact: 10/03/2023
Next Scheduled EDR Contact: 01/15/2024
Data Release Frequency: Varies

PFAS PART 139 AIRPORT: All Certified Part 139 Airports PFAS Information Listing

Since July 1, 2006, all certified part 139 airports are required to have fire-fighting foam onsite that meet military specifications (MIL-F-24385) (14 CFR 139.317). To date, these military specification fire-fighting foams are fluorinated and have been historically used for training and extinguishing. The 2018 FAA Reauthorization Act has a provision stating that no later than October 2021, FAA shall not require the use of fluorinated AFFF. This provision does not prohibit the use of fluorinated AFFF at Part 139 civilian airports; it only prohibits FAA from mandating its use. The Federal Aviation Administration?s document AC 150/5210-6D - Aircraft Fire Extinguishing Agents provides guidance on Aircraft Fire Extinguishing Agents, which includes Aqueous Film Forming Foam (AFFF).

Date of Government Version: 09/23/2023
Date Data Arrived at EDR: 10/03/2023
Date Made Active in Reports: 12/21/2023
Number of Days to Update: 79

Source: Environmental Protection Agency
Telephone: 202-272-0167
Last EDR Contact: 10/03/2023
Next Scheduled EDR Contact: 01/15/2024
Data Release Frequency: Varies

AQUEOUS FOAM NRC: Aqueous Foam Related Incidents Listing

The National Response Center (NRC) serves as an emergency call center that fields initial reports for pollution and railroad incidents and forwards that information to appropriate federal/state agencies for response. The spreadsheets posted to the NRC website contain initial incident data that has not been validated or investigated by a federal/state response agency. Response center calls from 1990 to the most recent complete calendar year where there was indication of Aqueous Film Forming Foam (AFFF) usage are included in this dataset. NRC calls may reference AFFF usage in the ?Material Involved? or ?Incident Description? fields.

Date of Government Version: 09/23/2023
Date Data Arrived at EDR: 10/03/2023
Date Made Active in Reports: 12/21/2023
Number of Days to Update: 79

Source: Environmental Protection Agency
Telephone: 202-267-2675
Last EDR Contact: 10/03/2023
Next Scheduled EDR Contact: 01/15/2024
Data Release Frequency: Varies

PCS: Permit Compliance System

PCS is a computerized management information system that contains data on National Pollutant Discharge Elimination System (NPDES) permit holding facilities. PCS tracks the permit, compliance, and enforcement status of NPDES facilities.

Date of Government Version: 07/14/2011
Date Data Arrived at EDR: 08/05/2011
Date Made Active in Reports: 09/29/2011
Number of Days to Update: 55

Source: EPA, Office of Water
Telephone: 202-564-2496
Last EDR Contact: 09/28/2023
Next Scheduled EDR Contact: 01/15/2024
Data Release Frequency: No Update Planned

PCS ENF: Enforcement data

No description is available for this data

Date of Government Version: 12/31/2014
Date Data Arrived at EDR: 02/05/2015
Date Made Active in Reports: 03/06/2015
Number of Days to Update: 29

Source: EPA
Telephone: 202-564-2497
Last EDR Contact: 09/28/2023
Next Scheduled EDR Contact: 01/15/2024
Data Release Frequency: Varies

BIOSOLIDS: ICIS-NPDES Biosolids Facility Data

The data reflects compliance information about facilities in the biosolids program.

Date of Government Version: 07/16/2023
Date Data Arrived at EDR: 07/18/2023
Date Made Active in Reports: 08/28/2023
Number of Days to Update: 41

Source: Environmental Protection Agency
Telephone: 202-564-4700
Last EDR Contact: 12/19/2023
Next Scheduled EDR Contact: 01/29/2024
Data Release Frequency: Varies

PFAS: PFAS Contamination Site Location Listing

A listing of PFAS contaminated sites included in the GeoTracker database.

Date of Government Version: 09/05/2023
Date Data Arrived at EDR: 09/06/2023
Date Made Active in Reports: 11/27/2023
Number of Days to Update: 82

Source: State Water Resources Control Board
Telephone: 866-480-1028
Last EDR Contact: 11/30/2023
Next Scheduled EDR Contact: 03/18/2024
Data Release Frequency: Varies

AQUEOUS FOAM: Former Fire Training Facility Assessments Listing

Airports shown on this list are those believed to use Aqueous Film Forming Foam (AFFF), and certified by the Federal Aviation Administration (FAA) under Title 14, Code of Federal Regulations (CFR), Part 139 (14 CFR Part 139). This list was created by SWRCB using information available from the FAA. Location points shown are from the latitude and longitude listed on the FAA airport master record.

Date of Government Version: 09/05/2023
Date Data Arrived at EDR: 09/06/2023
Date Made Active in Reports: 11/28/2023
Number of Days to Update: 83

Source: State Water Resources Control Board
Telephone: 916-341-5455
Last EDR Contact: 11/30/2023
Next Scheduled EDR Contact: 03/18/2024
Data Release Frequency: Varies

CA BOND EXP. PLAN: Bond Expenditure Plan

Department of Health Services developed a site-specific expenditure plan as the basis for an appropriation of Hazardous Substance Cleanup Bond Act funds. It is not updated.

Date of Government Version: 01/01/1989
Date Data Arrived at EDR: 07/27/1994
Date Made Active in Reports: 08/02/1994
Number of Days to Update: 6

Source: Department of Health Services
Telephone: 916-255-2118
Last EDR Contact: 05/31/1994
Next Scheduled EDR Contact: N/A
Data Release Frequency: No Update Planned

CHROME PLATING: Chrome Plating Facilities Listing

This listing represents chrome plating facilities the California State Water Resources Control Board staff identified as possibly being a source of Per- and polyfluoroalkyl substance (PFAS) contamination. Sites and locations were identified by staff with the Division of Water Quality in the California State Water Board. Data was collected from the CA Air Resources Board 2013 and 2018 - Cr VI emission survey, CA Emission Inventory, CA HAZ Waste discharge database and by reviewing storm water permits. Former chrome plating sites are also included that are open site investigation or remediation cases with the Regional Water Quality Control Boards and the Department of Toxic Substances Control.

Date of Government Version: 09/05/2023
Date Data Arrived at EDR: 09/06/2023
Date Made Active in Reports: 11/27/2023
Number of Days to Update: 82

Source: State Water Resources Control Board
Telephone: 916-341-5455
Last EDR Contact: 11/30/2023
Next Scheduled EDR Contact: 03/18/2024
Data Release Frequency: Varies

CORTESE: "Cortese" Hazardous Waste & Substances Sites List

The sites for the list are designated by the State Water Resource Control Board (LUST), the Integrated Waste Board (SWF/LS), and the Department of Toxic Substances Control (Cal-Sites).

Date of Government Version: 09/19/2023
Date Data Arrived at EDR: 09/20/2023
Date Made Active in Reports: 12/08/2023
Number of Days to Update: 79

Source: CAL EPA/Office of Emergency Information
Telephone: 916-323-3400
Last EDR Contact: 12/13/2023
Next Scheduled EDR Contact: 04/01/2024
Data Release Frequency: Quarterly

CUPA LIVERMORE-PLEASANTON: CUPA Facility Listing

list of facilities associated with the various CUPA programs in Livermore-Pleasanton

Date of Government Version: 03/31/2023
Date Data Arrived at EDR: 05/08/2023
Date Made Active in Reports: 07/31/2023
Number of Days to Update: 84

Source: Livermore-Pleasanton Fire Department
Telephone: 925-454-2361
Last EDR Contact: 11/09/2023
Next Scheduled EDR Contact: 02/19/2024
Data Release Frequency: Varies

DRYCLEAN GRANT: Grant Recipients List

Assembly Bill 998 (AB 998) established the Non-Toxic Dry Cleaning Incentive Program to provide financial assistance to the dry cleaning industry to switch from systems using perchloroethylene (Perc), an identified toxic air contaminant and potential human carcinogen, to non-toxic and non-smog forming alternatives.

Date of Government Version: 12/31/2020
Date Data Arrived at EDR: 02/04/2021
Date Made Active in Reports: 05/01/2023
Number of Days to Update: 816

Source: California Air Resources Board
Telephone: 916-323-0006
Last EDR Contact: 10/28/2023
Next Scheduled EDR Contact: 02/05/2024
Data Release Frequency: Varies

DRYCLEAN LAKE CO DIST: Lake County Air Quality Management District Drycleaner Facility Listing

A listing of drycleaner facility locations, for the Lake County Air Quality Management District,

Date of Government Version: 04/29/2019
Date Data Arrived at EDR: 05/07/2019
Date Made Active in Reports: 05/01/2023
Number of Days to Update: 1455

Source: Lake County Air Quality Management District
Telephone: 707-263-7000
Last EDR Contact: 05/11/2023
Next Scheduled EDR Contact: 09/11/2023
Data Release Frequency: Varies

DRYCLEAN NO COAST UNIFIED DIST: North Coast Unified Air Quality Management District Drycleaner Facility Listing

A listing of drycleaner facility locations, for the North Coast Unified Air Quality Management District.

Date of Government Version: 11/30/2016
Date Data Arrived at EDR: 04/19/2019
Date Made Active in Reports: 05/01/2023
Number of Days to Update: 1473

Source: North Coast Unified Air Quality Management District
Telephone: 707-443-3093
Last EDR Contact: 04/25/2023
Next Scheduled EDR Contact: 09/11/2023
Data Release Frequency: Varies

DRYCLEAN NO SIERRA DIST: Northern Sierra Air Quality Management District Drycleaner Facility Listing
A listing of drycleaner facility locations, for the Northern Sierra Air Quality Management District,

Date of Government Version: 05/07/2019
Date Data Arrived at EDR: 05/07/2019
Date Made Active in Reports: 05/01/2023
Number of Days to Update: 1455
Source: Northern Sierra Air Quality Management District
Telephone: 530-274-9350
Last EDR Contact: 04/25/2023
Next Scheduled EDR Contact: 09/11/2023
Data Release Frequency: Varies

DRYCLEAN NO SONOMA CO DIST: Norther Sonoma County County Air Pollution Control District Drycleaner Facility Listing
A listing of drycleaner facility locations, for the Northern Sonoma County Air Pollution Control District.,

Date of Government Version: 04/17/2019
Date Data Arrived at EDR: 04/17/2019
Date Made Active in Reports: 05/01/2023
Number of Days to Update: 1475
Source: Santa Barbara County Air Pollution Control District
Telephone: 707-433-5911
Last EDR Contact: 04/25/2023
Next Scheduled EDR Contact: 09/11/2023
Data Release Frequency: Varies

DRYCLEAN SANTA BARB CO DIST: Santa Barbara County Air Pollution Control District Drycleaner Facility Listing
A listing of drycleaner facility locations, for the Santa Barbara County Air Pollution Control District.

Date of Government Version: 02/19/2019
Date Data Arrived at EDR: 04/17/2019
Date Made Active in Reports: 05/01/2023
Number of Days to Update: 1475
Source: Santa Barbara County Air Pollution Control District
Telephone: 805-961-8867
Last EDR Contact: 04/25/2023
Next Scheduled EDR Contact: 09/11/2023
Data Release Frequency: Varies

DRYCLEAN TEHAMA CO DIST: Tehama County Air Pollution Control District Drycleaner Facility Listing
A listing of drycleaner facility locations, for the Tehama County Air Pollution Control District.

Date of Government Version: 04/24/2019
Date Data Arrived at EDR: 04/24/2019
Date Made Active in Reports: 05/01/2023
Number of Days to Update: 1468
Source: Tehama County Air Pollution Control District
Telephone: 530-527-3717
Last EDR Contact: 04/25/2023
Next Scheduled EDR Contact: 09/11/2023
Data Release Frequency: Varies

DRYCLEAN VENTURA CO DIST: Drycleaner Facility Listing
A listing of drycleaner facility locations, for the Ventura County Air Pollution Control District.

Date of Government Version: 04/16/2019
Date Data Arrived at EDR: 04/17/2019
Date Made Active in Reports: 05/01/2023
Number of Days to Update: 1475
Source: Ventura County Air Pollution Control District
Telephone: 805-645-1421
Last EDR Contact: 10/11/2023
Next Scheduled EDR Contact: 09/11/2023
Data Release Frequency: Varies

DRYCLEAN CALAVERAS CO DIST: Calaveras County Environmental Management Agency Drycleaner Facility Listing
A listing of drycleaner facility locations, for the Calaveras County Environmental Management Agency.

Date of Government Version: 06/17/2019
Date Data Arrived at EDR: 06/19/2019
Date Made Active in Reports: 05/01/2023
Number of Days to Update: 1412
Source: Calaveras County Environmental Management Agency
Telephone: 209-754-6399
Last EDR Contact: 04/24/2023
Next Scheduled EDR Contact: 09/16/2019
Data Release Frequency: Varies

DRYCLEAN BUTTE CO DIST: Butte County Air Quality Management DistrictDrycleaner Facility Listing
Butte County Air Quality Management DistrictDrycleaner Facility Listing.

Date of Government Version: 12/31/2018
Date Data Arrived at EDR: 04/23/2019
Date Made Active in Reports: 05/01/2023
Number of Days to Update: 1469
Source: Butte County Air Quality Management District
Telephone: 530-332-9400
Last EDR Contact: 10/03/2023
Next Scheduled EDR Contact: 09/11/2023
Data Release Frequency: Varies

DRYCLEAN BAY AREA DIST: Bay Area Air Quality Management District Drycleaner Facility Listing
Bay Area Air Quality Management District Drycleaner Facility Listing.

Date of Government Version: 02/20/2019
Date Data Arrived at EDR: 05/30/2019
Date Made Active in Reports: 05/01/2023
Number of Days to Update: 1432
Source: Bay Area Air Quality Management District
Telephone: 415-516-1916
Last EDR Contact: 12/04/2023
Next Scheduled EDR Contact: 09/11/2023
Data Release Frequency: Varies

DRYCLEAN PLACER CO DIST: Placer County Air Quality Management District Drycleaner Facility Listing
A listing of drycleaner facility locations, for the Placer County Air Quality Management District.

Date of Government Version: 05/15/2023
Date Data Arrived at EDR: 05/17/2023
Date Made Active in Reports: 08/14/2023
Number of Days to Update: 89
Source: Placer County Air Quality Management District
Telephone: 530-745-2335
Last EDR Contact: 05/11/2023
Next Scheduled EDR Contact: 09/11/2023
Data Release Frequency: Varies

DRYCLEAN YOLO-SOLANO DIST: Yolo-Solano Air Quality Management District Drycleaner Facility Listing
A listing of drycleaner facility locations, for the Yolo-Solano Air Quality Management District.

Date of Government Version: 04/25/2023
Date Data Arrived at EDR: 04/27/2023
Date Made Active in Reports: 07/14/2023
Number of Days to Update: 78
Source: Yolo-Solano Air Quality Management District
Telephone: 530-757-3650
Last EDR Contact: 04/25/2023
Next Scheduled EDR Contact: 09/11/2023
Data Release Frequency: Varies

DRYCLEAN SHASTA CO DIST: Shasta County Air Quality Management District District Drycleaner Facility Listing
A listing of drycleaner facility locations, for the Shasta County Air Quality Management District.

Date of Government Version: 04/26/2023
Date Data Arrived at EDR: 04/27/2023
Date Made Active in Reports: 07/14/2023
Number of Days to Update: 78
Source: Shasta County Air Quality Management District
Telephone: 530-225-5674
Last EDR Contact: 04/25/2023
Next Scheduled EDR Contact: 09/11/2023
Data Release Frequency: Varies

DRYCLEAN MONTEREY BAY DIST: Monterey Bay Air Quality Management District Drycleaner Facility Listing
A listing of drycleaner facility locations, for the Monterey Bay Air Quality Management District.

Date of Government Version: 04/25/2023
Date Data Arrived at EDR: 04/26/2023
Date Made Active in Reports: 07/14/2023
Number of Days to Update: 79
Source: Monterey Bay Air Quality Management District
Telephone: 831-647-9411
Last EDR Contact: 04/25/2023
Next Scheduled EDR Contact: 09/11/2023
Data Release Frequency: Varies

DRYCLEAN MOJAVE DESERT DIST: Mojave Desert Air Quality Management District Drycleaner Facility Listing
A listing of drycleaner facility locations, for the Mojave Desert Air Quality Management District.

Date of Government Version: 04/26/2023
Date Data Arrived at EDR: 04/27/2023
Date Made Active in Reports: 07/14/2023
Number of Days to Update: 78
Source: Mojave Desert Air Quality Management District
Telephone: 760-245-1661
Last EDR Contact: 04/25/2023
Next Scheduled EDR Contact: 09/11/2023
Data Release Frequency: Varies

DRYCLEAN MENDO CO DIST: Mendocino County Air Quality Management District Drycleaner Facility Listing
A listing of drycleaner facility locations, for the Mendocino County Air Quality Management District.

Date of Government Version: 04/27/2023
Date Data Arrived at EDR: 04/28/2023
Date Made Active in Reports: 07/14/2023
Number of Days to Update: 77
Source: Mendocino County Air Quality Management District
Telephone: 707-463-4354
Last EDR Contact: 04/25/2023
Next Scheduled EDR Contact: 09/11/2023
Data Release Frequency: Varies

DRYCLEAN IMPERIAL CO DIST: Imperial County Air Pollution Control District Drycleaner Facility Listing
A listing of drycleaner facility locations, for the Imperial County Air Pollution Control District

Date of Government Version: 04/25/2023
Date Data Arrived at EDR: 04/26/2023
Date Made Active in Reports: 07/14/2023
Number of Days to Update: 79

Source: Imperial County Air Pollution Control District
Telephone: 442-265-1800
Last EDR Contact: 04/25/2023
Next Scheduled EDR Contact: 09/11/2023
Data Release Frequency: Varies

DRYCLEAN EAST KERN DIST: Eastern Kern Air Pollution Control District District Drycleaner Facility Listing
A listing of drycleaner facility locations, for the Eastern Kern Air Pollution Control District.

Date of Government Version: 01/12/2023
Date Data Arrived at EDR: 04/26/2023
Date Made Active in Reports: 07/14/2023
Number of Days to Update: 79

Source: Eastern Kern Air Pollution Control District
Telephone: 661-862-9684
Last EDR Contact: 04/25/2023
Next Scheduled EDR Contact: 09/11/2023
Data Release Frequency: Varies

DRYCLEAN SAN JOAQ VAL DIST: San Joaquin Valley Air Pollution Control District District Drycleaner Facility Listing
A listing of drycleaner facility locations, for the San Joaquin Valley Air Pollution Control District.

Date of Government Version: 05/24/2023
Date Data Arrived at EDR: 05/30/2023
Date Made Active in Reports: 08/21/2023
Number of Days to Update: 83

Source: San Joaquin Valley Air Pollution Control District
Telephone: 559-230-6001
Last EDR Contact: 05/11/2023
Next Scheduled EDR Contact: 09/11/2023
Data Release Frequency: Varies

DRYCLEAN AVAQMD: Antelope Valley Air Quality Management District Drycleaner Listing
A listing of dry cleaners in the Antelope Valley Air Quality Management District.

Date of Government Version: 08/22/2023
Date Data Arrived at EDR: 08/24/2023
Date Made Active in Reports: 11/07/2023
Number of Days to Update: 75

Source: Antelope Valley Air Quality Management District
Telephone: 661-723-8070
Last EDR Contact: 11/21/2023
Next Scheduled EDR Contact: 03/11/2024
Data Release Frequency: Varies

DRYCLEAN SOUTH COAST: South Coast Air Quality Management District Drycleaner Listing
A listing of dry cleaners in the South Coast Air Quality Management District

Date of Government Version: 08/18/2023
Date Data Arrived at EDR: 08/18/2023
Date Made Active in Reports: 11/01/2023
Number of Days to Update: 75

Source: South Coast Air Quality Management District
Telephone: 909-396-3211
Last EDR Contact: 11/13/2023
Next Scheduled EDR Contact: 03/04/2024
Data Release Frequency: Varies

DRYCLEAN FEATHER RIVER DIST: Feather River Air Quality Management District Drycleaner Facility Listing
A listing of drycleaner facility locations, for the Feather River Air Quality Management District.

Date of Government Version: 03/08/2023
Date Data Arrived at EDR: 03/09/2023
Date Made Active in Reports: 06/05/2023
Number of Days to Update: 88

Source: Feather River Air Quality Management District
Telephone: 530-634-7659
Last EDR Contact: 06/08/2023
Next Scheduled EDR Contact: 09/11/2023
Data Release Frequency: Varies

DRYCLEAN SACRAMENTO METO DIST: Sacramento Metropolitan Air Quality Management DistrictDrycleaner Facility Listing
A listing of drycleaner facility locations, for the Sacramento Metropolitan Air Quality Management District.

Date of Government Version: 08/15/2023
Date Data Arrived at EDR: 08/17/2023
Date Made Active in Reports: 10/31/2023
Number of Days to Update: 75

Source: Sacramento Metropolitan Air Quality Management District
Telephone: 916-874-3958
Last EDR Contact: 08/15/2023
Next Scheduled EDR Contact: 09/11/2023
Data Release Frequency: Varies

DRYCLEAN SAN LUIS OB CO DIST: San Luis Obispo County Air Pollution Control District Drycleaner Facility Listing
A listing of drycleaner facility locations, for the San Luis Obispo County Air Pollution Control District.

Date of Government Version: 07/26/2023
Date Data Arrived at EDR: 07/27/2023
Date Made Active in Reports: 10/13/2023
Number of Days to Update: 78
Source: San Luis Obispo County Air Pollution Control District
Telephone: 805-781-5756
Last EDR Contact: 07/25/2023
Next Scheduled EDR Contact: 09/11/2023
Data Release Frequency: Varies

DRYCLEAN SAN DIEGO CO DIST: San Diego County Air Pollution Control District Drycleaner Facility Listing
A listing of drycleaner facility locations, for the San Diego County Air Pollution Control District.

Date of Government Version: 08/08/2023
Date Data Arrived at EDR: 08/09/2023
Date Made Active in Reports: 10/26/2023
Number of Days to Update: 78
Source: San Diego County Air Pollution Control District
Telephone: 858-586-2616
Last EDR Contact: 08/08/2023
Next Scheduled EDR Contact: 09/11/2023
Data Release Frequency: Varies

DRYCLEAN GLENN CO DIST: Glenn County Air Pollution Control District Drycleaner Facility Listing
A listing of drycleaner facility locations, for the Glenn County Air Pollution Control District.

Date of Government Version: 05/02/2023
Date Data Arrived at EDR: 05/03/2023
Date Made Active in Reports: 07/25/2023
Number of Days to Update: 83
Source: Glenn County Air Pollution Control District
Telephone: 530-934-6500
Last EDR Contact: 05/03/2023
Next Scheduled EDR Contact: 09/11/2023
Data Release Frequency: Varies

DRYCLEANERS: Cleaner Facilities
A list of drycleaner related facilities that have EPA ID numbers. These are facilities with certain SIC codes: power laundries, family and commercial; garment pressing and cleaner's agents; linen supply; coin-operated laundries and cleaning; drycleaning plants, except rugs; carpet and upholster cleaning; industrial launderers; laundry and garment services.

Date of Government Version: 08/31/2023
Date Data Arrived at EDR: 09/08/2023
Date Made Active in Reports: 11/27/2023
Number of Days to Update: 80
Source: Department of Toxic Substance Control
Telephone: 916-327-4498
Last EDR Contact: 12/18/2023
Next Scheduled EDR Contact: 03/11/2024
Data Release Frequency: Annually

DRYCLEAN AMADOR: Amador Air District Drycleaner Facility Listing
A listing of drycleaner facility locations, for the Amador Air Quality Management District

Date of Government Version: 04/26/2023
Date Data Arrived at EDR: 04/27/2023
Date Made Active in Reports: 07/13/2023
Number of Days to Update: 77
Source: Amador Air Quality Management District
Telephone: 209-257-0112
Last EDR Contact: 04/24/2023
Next Scheduled EDR Contact: 09/11/2023
Data Release Frequency: Varies

EMI: Emissions Inventory Data
Toxics and criteria pollutant emissions data collected by the ARB and local air pollution agencies.

Date of Government Version: 12/31/2021
Date Data Arrived at EDR: 06/09/2023
Date Made Active in Reports: 08/30/2023
Number of Days to Update: 82
Source: California Air Resources Board
Telephone: 916-322-2990
Last EDR Contact: 12/14/2023
Next Scheduled EDR Contact: 03/25/2024
Data Release Frequency: Varies

ENF: Enforcement Action Listing
A listing of Water Board Enforcement Actions. Formal is everything except Oral/Verbal Communication, Notice of Violation, Expedited Payment Letter, and Staff Enforcement Letter.

Date of Government Version: 07/17/2023
Date Data Arrived at EDR: 07/18/2023
Date Made Active in Reports: 10/05/2023
Number of Days to Update: 79

Source: State Water Resoruces Control Board
Telephone: 916-445-9379
Last EDR Contact: 10/17/2023
Next Scheduled EDR Contact: 01/29/2024
Data Release Frequency: Varies

Financial Assurance 1: Financial Assurance Information Listing

Financial Assurance information

Date of Government Version: 09/13/2023
Date Data Arrived at EDR: 09/14/2023
Date Made Active in Reports: 09/21/2023
Number of Days to Update: 7

Source: Department of Toxic Substances Control
Telephone: 916-255-3628
Last EDR Contact: 09/13/2023
Next Scheduled EDR Contact: 01/29/2024
Data Release Frequency: Varies

Financial Assurance 2: Financial Assurance Information Listing

A listing of financial assurance information for solid waste facilities. Financial assurance is intended to ensure that resources are available to pay for the cost of closure, post-closure care, and corrective measures if the owner or operator of a regulated facility is unable or unwilling to pay.

Date of Government Version: 08/03/2023
Date Data Arrived at EDR: 08/16/2023
Date Made Active in Reports: 11/01/2023
Number of Days to Update: 77

Source: California Integrated Waste Management Board
Telephone: 916-341-6066
Last EDR Contact: 11/13/2023
Next Scheduled EDR Contact: 02/19/2024
Data Release Frequency: Varies

ICE: Inspection, Compliance and Enforcement

Contains data pertaining to the Permitted Facilities with Inspections / Enforcements sites tracked in Envirostor.

Date of Government Version: 08/14/2023
Date Data Arrived at EDR: 08/14/2023
Date Made Active in Reports: 10/31/2023
Number of Days to Update: 78

Source: Department of Toxic Subsances Control
Telephone: 877-786-9427
Last EDR Contact: 11/10/2023
Next Scheduled EDR Contact: 02/26/2024
Data Release Frequency: Quarterly

HIST CORTESE: Hazardous Waste & Substance Site List

The sites for the list are designated by the State Water Resource Control Board [LUST], the Integrated Waste Board [SWF/LS], and the Department of Toxic Substances Control [CALSITES]. This listing is no longer updated by the state agency.

Date of Government Version: 04/01/2001
Date Data Arrived at EDR: 01/22/2009
Date Made Active in Reports: 04/08/2009
Number of Days to Update: 76

Source: Department of Toxic Substances Control
Telephone: 916-323-3400
Last EDR Contact: 01/22/2009
Next Scheduled EDR Contact: N/A
Data Release Frequency: No Update Planned

HWP: EnviroStor Permitted Facilities Listing

Detailed information on permitted hazardous waste facilities and corrective action ("cleanups") tracked in EnviroStor.

Date of Government Version: 08/14/2023
Date Data Arrived at EDR: 08/14/2023
Date Made Active in Reports: 10/31/2023
Number of Days to Update: 78

Source: Department of Toxic Substances Control
Telephone: 916-323-3400
Last EDR Contact: 11/10/2023
Next Scheduled EDR Contact: 02/26/2024
Data Release Frequency: Quarterly

HWT: Registered Hazardous Waste Transporter Database

A listing of hazardous waste transporters. In California, unless specifically exempted, it is unlawful for any person to transport hazardous wastes unless the person holds a valid registration issued by DTSC. A hazardous waste transporter registration is valid for one year and is assigned a unique registration number.

Date of Government Version: 06/29/2023
Date Data Arrived at EDR: 06/29/2023
Date Made Active in Reports: 09/19/2023
Number of Days to Update: 82

Source: Department of Toxic Substances Control
Telephone: 916-440-7145
Last EDR Contact: 10/04/2023
Next Scheduled EDR Contact: 01/15/2024
Data Release Frequency: Quarterly

HWTS: Hazardous Waste Tracking System

DTSC maintains the Hazardous Waste Tracking System that stores ID number information since the early 1980s and manifest data since 1993. The system collects both manifest copies from the generator and destination facility.

Date of Government Version: 08/04/2023
Date Data Arrived at EDR: 08/09/2023
Date Made Active in Reports: 10/26/2023
Number of Days to Update: 78

Source: Department of Toxic Substances Control
Telephone: 916-324-2444
Last EDR Contact: 09/27/2023
Next Scheduled EDR Contact: 01/15/2024
Data Release Frequency: Varies

HAZNET: Facility and Manifest Data

Facility and Manifest Data. The data is extracted from the copies of hazardous waste manifests received each year by the DTSC. The annual volume of manifests is typically 700,000 - 1,000,000 annually, representing approximately 350,000 - 500,000 shipments. Data are from the manifests submitted without correction, and therefore many contain some invalid values for data elements such as generator ID, TSD ID, waste category, and disposal method. This database begins with calendar year 1993.

Date of Government Version: 12/31/2021
Date Data Arrived at EDR: 07/05/2022
Date Made Active in Reports: 09/19/2022
Number of Days to Update: 76

Source: California Environmental Protection Agency
Telephone: 916-255-1136
Last EDR Contact: 07/05/2022
Next Scheduled EDR Contact: 01/15/2024
Data Release Frequency: Annually

MINES: Mines Site Location Listing

A listing of mine site locations from the Office of Mine Reclamation.

Date of Government Version: 09/05/2023
Date Data Arrived at EDR: 09/06/2023
Date Made Active in Reports: 11/27/2023
Number of Days to Update: 82

Source: Department of Conservation
Telephone: 916-322-1080
Last EDR Contact: 11/29/2023
Next Scheduled EDR Contact: 03/18/2024
Data Release Frequency: Quarterly

MWMP: Medical Waste Management Program Listing

The Medical Waste Management Program (MWMP) ensures the proper handling and disposal of medical waste by permitting and inspecting medical waste Offsite Treatment Facilities (PDF) and Transfer Stations (PDF) throughout the state. MWMP also oversees all Medical Waste Transporters.

Date of Government Version: 08/08/2023
Date Data Arrived at EDR: 08/29/2023
Date Made Active in Reports: 11/13/2023
Number of Days to Update: 76

Source: Department of Public Health
Telephone: 916-558-1784
Last EDR Contact: 11/22/2023
Next Scheduled EDR Contact: 03/11/2024
Data Release Frequency: Varies

NPDES: NPDES Permits Listing

A listing of NPDES permits, including stormwater.

Date of Government Version: 08/07/2023
Date Data Arrived at EDR: 08/08/2023
Date Made Active in Reports: 10/26/2023
Number of Days to Update: 79

Source: State Water Resources Control Board
Telephone: 916-445-9379
Last EDR Contact: 11/07/2023
Next Scheduled EDR Contact: 02/19/2024
Data Release Frequency: Quarterly

PEST LIC: Pesticide Regulation Licenses Listing

A listing of licenses and certificates issued by the Department of Pesticide Regulation. The DPR issues licenses and/or certificates to: Persons and businesses that apply or sell pesticides; Pest control dealers and brokers; Persons who advise on agricultural pesticide applications.

Date of Government Version: 08/28/2023
Date Data Arrived at EDR: 08/29/2023
Date Made Active in Reports: 11/13/2023
Number of Days to Update: 76

Source: Department of Pesticide Regulation
Telephone: 916-445-4038
Last EDR Contact: 11/22/2023
Next Scheduled EDR Contact: 03/11/2024
Data Release Frequency: Quarterly

PROC: Certified Processors Database
A listing of certified processors.

Date of Government Version: 09/05/2023
Date Data Arrived at EDR: 09/06/2023
Date Made Active in Reports: 11/27/2023
Number of Days to Update: 82

Source: Department of Conservation
Telephone: 916-323-3836
Last EDR Contact: 11/29/2023
Next Scheduled EDR Contact: 03/18/2024
Data Release Frequency: Quarterly

NOTIFY 65: Proposition 65 Records
Listings of all Proposition 65 incidents reported to counties by the State Water Resources Control Board and the Regional Water Quality Control Board. This database is no longer updated by the reporting agency.

Date of Government Version: 09/07/2023
Date Data Arrived at EDR: 09/08/2023
Date Made Active in Reports: 11/28/2023
Number of Days to Update: 81

Source: State Water Resources Control Board
Telephone: 916-445-3846
Last EDR Contact: 12/05/2023
Next Scheduled EDR Contact: 03/25/2024
Data Release Frequency: No Update Planned

SAN JOSE HAZMAT: Hazardous Material Facilities
Hazardous material facilities, including underground storage tank sites.

Date of Government Version: 11/03/2020
Date Data Arrived at EDR: 11/05/2020
Date Made Active in Reports: 01/26/2021
Number of Days to Update: 82

Source: City of San Jose Fire Department
Telephone: 408-535-7694
Last EDR Contact: 10/25/2023
Next Scheduled EDR Contact: 02/12/2024
Data Release Frequency: Annually

SANTA CRUZ CO SITE MITI: Site Mitigation Listing
Sites may become contaminated with toxic chemicals through illegal dumping or disposal, from leaking underground storage tanks, or through industrial or commercial activities.The goal of the site mitigation program is to protect the public health and the environment while facilitating completion of contaminated site clean-up projects in a timely manner.

Date of Government Version: 12/03/2018
Date Data Arrived at EDR: 06/23/2023
Date Made Active in Reports: 07/13/2023
Number of Days to Update: 20

Source: Santa Cruz Environmental Health Services
Telephone: 831-454-2761
Last EDR Contact: 11/16/2023
Next Scheduled EDR Contact: 02/26/2024
Data Release Frequency: Varies

UIC: UIC Listing
A listing of wells identified as underground injection wells, in the California Oil and Gas Wells database.

Date of Government Version: 09/05/2023
Date Data Arrived at EDR: 09/06/2023
Date Made Active in Reports: 11/28/2023
Number of Days to Update: 83

Source: Deaprtment of Conservation
Telephone: 916-445-2408
Last EDR Contact: 11/29/2023
Next Scheduled EDR Contact: 03/18/2024
Data Release Frequency: Varies

UIC GEO: Underground Injection Control Sites (GEOTRACKER)
Underground control injection sites

Date of Government Version: 09/05/2023
Date Data Arrived at EDR: 09/06/2023
Date Made Active in Reports: 11/27/2023
Number of Days to Update: 82

Source: State Water Resource Control Board
Telephone: 866-480-1028
Last EDR Contact: 12/05/2023
Next Scheduled EDR Contact: 03/18/2024
Data Release Frequency: Varies

WASTEWATER PITS: Oil Wastewater Pits Listing

Water officials discovered that oil producers have been dumping chemical-laden wastewater into hundreds of unlined pits that are operating without proper permits. Inspections completed by the Central Valley Regional Water Quality Control Board revealed the existence of previously unidentified waste sites. The water boards review found that more than one-third of the region's active disposal pits are operating without permission.

Date of Government Version: 02/11/2021
Date Data Arrived at EDR: 07/01/2021
Date Made Active in Reports: 09/29/2021
Number of Days to Update: 90

Source: RWQCB, Central Valley Region
Telephone: 559-445-5577
Last EDR Contact: 10/06/2023
Next Scheduled EDR Contact: 01/15/2024
Data Release Frequency: Varies

WDS: Waste Discharge System

Sites which have been issued waste discharge requirements.

Date of Government Version: 06/19/2007
Date Data Arrived at EDR: 06/20/2007
Date Made Active in Reports: 06/29/2007
Number of Days to Update: 9

Source: State Water Resources Control Board
Telephone: 916-341-5227
Last EDR Contact: 11/10/2023
Next Scheduled EDR Contact: 02/26/2024
Data Release Frequency: No Update Planned

WIP: Well Investigation Program Case List

Well Investigation Program case in the San Gabriel and San Fernando Valley area.

Date of Government Version: 07/03/2009
Date Data Arrived at EDR: 07/21/2009
Date Made Active in Reports: 08/03/2009
Number of Days to Update: 13

Source: Los Angeles Water Quality Control Board
Telephone: 213-576-6726
Last EDR Contact: 12/12/2023
Next Scheduled EDR Contact: 04/01/2024
Data Release Frequency: No Update Planned

MILITARY PRIV SITES: Military Privatized Sites (GEOTRACKER)

Military privatized sites

Date of Government Version: 09/05/2023
Date Data Arrived at EDR: 09/06/2023
Date Made Active in Reports: 11/27/2023
Number of Days to Update: 82

Source: State Water Resources Control Board
Telephone: 866-480-1028
Last EDR Contact: 12/05/2023
Next Scheduled EDR Contact: 03/18/2024
Data Release Frequency: Varies

PROJECT: Project Sites (GEOTRACKER)

Projects sites

Date of Government Version: 09/05/2023
Date Data Arrived at EDR: 09/06/2023
Date Made Active in Reports: 11/27/2023
Number of Days to Update: 82

Source: State Water Resources Control Board
Telephone: 866-480-1028
Last EDR Contact: 12/05/2023
Next Scheduled EDR Contact: 03/18/2024
Data Release Frequency: Varies

WDR: Waste Discharge Requirements Listing

In general, the Waste Discharge Requirements (WDRs) Program (sometimes also referred to as the "Non Chapter 15 (Non 15) Program") regulates point discharges that are exempt pursuant to Subsection 20090 of Title 27 and not subject to the Federal Water Pollution Control Act. Exemptions from Title 27 may be granted for nine categories of discharges (e.g., sewage, wastewater, etc.) that meet, and continue to meet, the preconditions listed for each specific exemption. The scope of the WDRs Program also includes the discharge of wastes classified as inert, pursuant to section 20230 of Title 27.

Date of Government Version: 09/05/2023
Date Data Arrived at EDR: 09/06/2023
Date Made Active in Reports: 11/28/2023
Number of Days to Update: 83

Source: State Water Resources Control Board
Telephone: 916-341-5810
Last EDR Contact: 11/29/2023
Next Scheduled EDR Contact: 03/18/2024
Data Release Frequency: Quarterly

GOVERNMENT RECORDS SEARCHED / DATA CURRENCY TRACKING

CIWQS: California Integrated Water Quality System

The California Integrated Water Quality System (CIWQS) is a computer system used by the State and Regional Water Quality Control Boards to track information about places of environmental interest, manage permits and other orders, track inspections, and manage violations and enforcement activities.

Date of Government Version: 08/28/2023
Date Data Arrived at EDR: 08/29/2023
Date Made Active in Reports: 11/13/2023
Number of Days to Update: 76

Source: State Water Resources Control Board
Telephone: 866-794-4977
Last EDR Contact: 11/22/2023
Next Scheduled EDR Contact: 03/11/2024
Data Release Frequency: Varies

CERS: CalEPA Regulated Site Portal Data

The CalEPA Regulated Site Portal database combines data about environmentally regulated sites and facilities in California into a single database. It combines data from a variety of state and federal databases, and provides an overview of regulated activities across the spectrum of environmental programs for any given location in California. These activities include hazardous materials and waste, state and federal cleanups, impacted ground and surface waters, and toxic materials

Date of Government Version: 07/17/2023
Date Data Arrived at EDR: 07/18/2023
Date Made Active in Reports: 10/06/2023
Number of Days to Update: 80

Source: California Environmental Protection Agency
Telephone: 916-323-2514
Last EDR Contact: 10/17/2023
Next Scheduled EDR Contact: 01/29/2024
Data Release Frequency: Varies

NON-CASE INFO: Non-Case Information Sites (GEOTRACKER)

Non-Case Information sites

Date of Government Version: 09/05/2023
Date Data Arrived at EDR: 09/06/2023
Date Made Active in Reports: 11/27/2023
Number of Days to Update: 82

Source: State Water Resources Control Board
Telephone: 866-480-1028
Last EDR Contact: 12/05/2023
Next Scheduled EDR Contact: 03/18/2024
Data Release Frequency: Varies

OTHER OIL GAS: Other Oil & Gas Projects Sites (GEOTRACKER)

Other Oil & Gas Projects sites

Date of Government Version: 09/05/2023
Date Data Arrived at EDR: 09/06/2023
Date Made Active in Reports: 11/27/2023
Number of Days to Update: 82

Source: State Water Resources Control Board
Telephone: 866-480-1028
Last EDR Contact: 12/05/2023
Next Scheduled EDR Contact: 03/18/2024
Data Release Frequency: Varies

PROD WATER PONDS: Produced Water Ponds Sites (GEOTRACKER)

Produced water ponds sites

Date of Government Version: 09/05/2023
Date Data Arrived at EDR: 09/06/2023
Date Made Active in Reports: 11/27/2023
Number of Days to Update: 82

Source: State Water Resources Control Board
Telephone: 866-480-1028
Last EDR Contact: 12/05/2023
Next Scheduled EDR Contact: 03/18/2024
Data Release Frequency: Varies

SAMPLING POINT: Sampling Point ? Public Sites (GEOTRACKER)

Sampling point - public sites

Date of Government Version: 09/05/2023
Date Data Arrived at EDR: 09/06/2023
Date Made Active in Reports: 11/27/2023
Number of Days to Update: 82

Source: State Water Resources Control Board
Telephone: 866-480-1028
Last EDR Contact: 12/05/2023
Next Scheduled EDR Contact: 03/18/2024
Data Release Frequency: Varies

WELL STIM PROJ: Well Stimulation Project (GEOTRACKER)
Includes areas of groundwater monitoring plans, a depiction of the monitoring network, and the facilities, boundaries, and subsurface characteristics of the oilfield and the features (oil and gas wells, produced water ponds, UIC wells, water supply wells, etc?) being monitored

Date of Government Version: 09/05/2023
Date Data Arrived at EDR: 09/06/2023
Date Made Active in Reports: 11/27/2023
Number of Days to Update: 82
Source: State Water Resources Control Board
Telephone: 866-480-1028
Last EDR Contact: 12/05/2023
Next Scheduled EDR Contact: 03/18/2024
Data Release Frequency: Varies

EDR HIGH RISK HISTORICAL RECORDS

EDR Exclusive Records

EDR MGP: EDR Proprietary Manufactured Gas Plants
The EDR Proprietary Manufactured Gas Plant Database includes records of coal gas plants (manufactured gas plants) compiled by EDR's researchers. Manufactured gas sites were used in the United States from the 1800's to 1950's to produce a gas that could be distributed and used as fuel. These plants used whale oil, rosin, coal, or a mixture of coal, oil, and water that also produced a significant amount of waste. Many of the byproducts of the gas production, such as coal tar (oily waste containing volatile and non-volatile chemicals), sludges, oils and other compounds are potentially hazardous to human health and the environment. The byproduct from this process was frequently disposed of directly at the plant site and can remain or spread slowly, serving as a continuous source of soil and groundwater contamination.

Date of Government Version: N/A
Date Data Arrived at EDR: N/A
Date Made Active in Reports: N/A
Number of Days to Update: N/A
Source: EDR, Inc.
Telephone: N/A
Last EDR Contact: N/A
Next Scheduled EDR Contact: N/A
Data Release Frequency: No Update Planned

EDR Hist Auto: EDR Exclusive Historical Auto Stations
EDR has searched selected national collections of business directories and has collected listings of potential gas station/filling station/service station sites that were available to EDR researchers. EDR's review was limited to those categories of sources that might, in EDR's opinion, include gas station/filling station/service station establishments. The categories reviewed included, but were not limited to gas, gas station, gasoline station, filling station, auto, automobile repair, auto service station, service station, etc. This database falls within a category of information EDR classifies as "High Risk Historical Records", or HRHR. EDR's HRHR effort presents unique and sometimes proprietary data about past sites and operations that typically create environmental concerns, but may not show up in current government records searches.

Date of Government Version: N/A
Date Data Arrived at EDR: N/A
Date Made Active in Reports: N/A
Number of Days to Update: N/A
Source: EDR, Inc.
Telephone: N/A
Last EDR Contact: N/A
Next Scheduled EDR Contact: N/A
Data Release Frequency: Varies

EDR Hist Cleaner: EDR Exclusive Historical Cleaners
EDR has searched selected national collections of business directories and has collected listings of potential dry cleaner sites that were available to EDR researchers. EDR's review was limited to those categories of sources that might, in EDR's opinion, include dry cleaning establishments. The categories reviewed included, but were not limited to dry cleaners, cleaners, laundry, laundromat, cleaning/laundry, wash & dry etc. This database falls within a category of information EDR classifies as "High Risk Historical Records", or HRHR. EDR's HRHR effort presents unique and sometimes proprietary data about past sites and operations that typically create environmental concerns, but may not show up in current government records searches.

Date of Government Version: N/A
Date Data Arrived at EDR: N/A
Date Made Active in Reports: N/A
Number of Days to Update: N/A
Source: EDR, Inc.
Telephone: N/A
Last EDR Contact: N/A
Next Scheduled EDR Contact: N/A
Data Release Frequency: Varies

GOVERNMENT RECORDS SEARCHED / DATA CURRENCY TRACKING

EDR RECOVERED GOVERNMENT ARCHIVES

Exclusive Recovered Govt. Archives

RGA LF: Recovered Government Archive Solid Waste Facilities List

The EDR Recovered Government Archive Landfill database provides a list of landfills derived from historical databases and includes many records that no longer appear in current government lists. Compiled from Records formerly available from the Department of Resources Recycling and Recovery in California.

Date of Government Version: N/A
Date Data Arrived at EDR: 07/01/2013
Date Made Active in Reports: 01/13/2014
Number of Days to Update: 196

Source: Department of Resources Recycling and Recovery
Telephone: N/A
Last EDR Contact: 06/01/2012
Next Scheduled EDR Contact: N/A
Data Release Frequency: Varies

RGA LUST: Recovered Government Archive Leaking Underground Storage Tank

The EDR Recovered Government Archive Leaking Underground Storage Tank database provides a list of LUST incidents derived from historical databases and includes many records that no longer appear in current government lists. Compiled from Records formerly available from the State Water Resources Control Board in California.

Date of Government Version: N/A
Date Data Arrived at EDR: 07/01/2013
Date Made Active in Reports: 12/30/2013
Number of Days to Update: 182

Source: State Water Resources Control Board
Telephone: N/A
Last EDR Contact: 06/01/2012
Next Scheduled EDR Contact: N/A
Data Release Frequency: Varies

COUNTY RECORDS

ALAMEDA COUNTY:

CS ALAMEDA: Contaminated Sites

A listing of contaminated sites overseen by the Toxic Release Program (oil and groundwater contamination from chemical releases and spills) and the Leaking Underground Storage Tank Program (soil and ground water contamination from leaking petroleum USTs).

Date of Government Version: 01/09/2019
Date Data Arrived at EDR: 01/11/2019
Date Made Active in Reports: 03/05/2019
Number of Days to Update: 53

Source: Alameda County Environmental Health Services
Telephone: 510-567-6700
Last EDR Contact: 09/27/2023
Next Scheduled EDR Contact: 01/15/2024
Data Release Frequency: Semi-Annually

UST ALAMEDA: Underground Tanks

Underground storage tank sites located in Alameda county.

Date of Government Version: 09/27/2023
Date Data Arrived at EDR: 09/28/2023
Date Made Active in Reports: 12/18/2023
Number of Days to Update: 81

Source: Alameda County Environmental Health Services
Telephone: 510-567-6700
Last EDR Contact: 09/27/2023
Next Scheduled EDR Contact: 01/15/2024
Data Release Frequency: Semi-Annually

AMADOR COUNTY:

CUPA AMADOR: CUPA Facility List

Cupa Facility List

Date of Government Version: 04/27/2023
Date Data Arrived at EDR: 04/27/2023
Date Made Active in Reports: 07/13/2023
Number of Days to Update: 77

Source: Amador County Environmental Health
Telephone: 209-223-6439
Last EDR Contact: 10/25/2023
Next Scheduled EDR Contact: 02/12/2024
Data Release Frequency: Varies

BUTTE COUNTY:

GOVERNMENT RECORDS SEARCHED / DATA CURRENCY TRACKING

CUPA BUTTE: CUPA Facility Listing
Cupa facility list.

Date of Government Version: 04/21/2017
Date Data Arrived at EDR: 04/25/2017
Date Made Active in Reports: 08/09/2017
Number of Days to Update: 106

Source: Public Health Department
Telephone: 530-538-7149
Last EDR Contact: 09/27/2023
Next Scheduled EDR Contact: 01/15/2024
Data Release Frequency: No Update Planned

CALVERAS COUNTY:

CUPA CALVERAS: CUPA Facility Listing
Cupa Facility Listing

Date of Government Version: 09/12/2023
Date Data Arrived at EDR: 09/13/2023
Date Made Active in Reports: 12/04/2023
Number of Days to Update: 82

Source: Calveras County Environmental Health
Telephone: 209-754-6399
Last EDR Contact: 12/12/2023
Next Scheduled EDR Contact: 04/01/2024
Data Release Frequency: Quarterly

COLUSA COUNTY:

CUPA COLUSA: CUPA Facility List
Cupa facility list.

Date of Government Version: 04/06/2020
Date Data Arrived at EDR: 04/23/2020
Date Made Active in Reports: 07/10/2020
Number of Days to Update: 78

Source: Health & Human Services
Telephone: 530-458-0396
Last EDR Contact: 10/25/2023
Next Scheduled EDR Contact: 02/12/2024
Data Release Frequency: Semi-Annually

CONTRA COSTA COUNTY:

SL CONTRA COSTA: Site List
List includes sites from the underground tank, hazardous waste generator and business plan/2185 programs.

Date of Government Version: 07/05/2023
Date Data Arrived at EDR: 07/20/2023
Date Made Active in Reports: 10/05/2023
Number of Days to Update: 77

Source: Contra Costa Health Services Department
Telephone: 925-646-2286
Last EDR Contact: 10/20/2023
Next Scheduled EDR Contact: 02/05/2024
Data Release Frequency: Semi-Annually

DEL NORTE COUNTY:

CUPA DEL NORTE: CUPA Facility List
Cupa Facility list

Date of Government Version: 08/02/2023
Date Data Arrived at EDR: 08/03/2023
Date Made Active in Reports: 10/19/2023
Number of Days to Update: 77

Source: Del Norte County Environmental Health Division
Telephone: 707-465-0426
Last EDR Contact: 10/20/2023
Next Scheduled EDR Contact: 02/05/2024
Data Release Frequency: Varies

EL DORADO COUNTY:

CUPA EL DORADO: CUPA Facility List
CUPA facility list.

Date of Government Version: 08/08/2022
Date Data Arrived at EDR: 08/09/2022
Date Made Active in Reports: 09/01/2022
Number of Days to Update: 23

Source: El Dorado County Environmental Management Department
Telephone: 530-621-6623
Last EDR Contact: 10/20/2023
Next Scheduled EDR Contact: 02/05/2024
Data Release Frequency: Varies

FRESNO COUNTY:

CUPA FRESNO: CUPA Resources List
Certified Unified Program Agency. CUPA's are responsible for implementing a unified hazardous materials and hazardous waste management regulatory program. The agency provides oversight of businesses that deal with hazardous materials, operate underground storage tanks or aboveground storage tanks.

Date of Government Version: 06/28/2021
Date Data Arrived at EDR: 12/21/2021
Date Made Active in Reports: 03/03/2022
Number of Days to Update: 72

Source: Dept. of Community Health
Telephone: 559-445-3271
Last EDR Contact: 09/28/2023
Next Scheduled EDR Contact: 01/08/2024
Data Release Frequency: Semi-Annually

GLENN COUNTY:

CUPA GLENN: CUPA Facility List
Cupa facility list

Date of Government Version: 01/22/2018
Date Data Arrived at EDR: 01/24/2018
Date Made Active in Reports: 03/14/2018
Number of Days to Update: 49

Source: Glenn County Air Pollution Control District
Telephone: 830-934-6500
Last EDR Contact: 10/10/2023
Next Scheduled EDR Contact: 01/29/2024
Data Release Frequency: No Update Planned

HUMBOLDT COUNTY:

CUPA HUMBOLDT: CUPA Facility List
CUPA facility list.

Date of Government Version: 08/12/2021
Date Data Arrived at EDR: 08/12/2021
Date Made Active in Reports: 11/08/2021
Number of Days to Update: 88

Source: Humboldt County Environmental Health
Telephone: N/A
Last EDR Contact: 11/08/2023
Next Scheduled EDR Contact: 02/26/2024
Data Release Frequency: Semi-Annually

IMPERIAL COUNTY:

CUPA IMPERIAL: CUPA Facility List
Cupa facility list.

Date of Government Version: 07/11/2023
Date Data Arrived at EDR: 07/12/2023
Date Made Active in Reports: 09/26/2023
Number of Days to Update: 76

Source: San Diego Border Field Office
Telephone: 760-339-2777
Last EDR Contact: 10/10/2023
Next Scheduled EDR Contact: 01/29/2024
Data Release Frequency: Varies

INYO COUNTY:

CUPA INYO: CUPA Facility List
Cupa facility list.

Date of Government Version: 04/02/2018
Date Data Arrived at EDR: 04/03/2018
Date Made Active in Reports: 06/14/2018
Number of Days to Update: 72

Source: Inyo County Environmental Health Services
Telephone: 760-878-0238
Last EDR Contact: 11/08/2023
Next Scheduled EDR Contact: 02/26/2024
Data Release Frequency: Varies

KERN COUNTY:

CUPA KERN: CUPA Facility List
A listing of sites included in the Kern County Hazardous Material Business Plan.

Date of Government Version: 07/26/2023
Date Data Arrived at EDR: 07/27/2023
Date Made Active in Reports: 08/09/2023
Number of Days to Update: 13

Source: Kern County Public Health
Telephone: 661-321-3000
Last EDR Contact: 10/25/2023
Next Scheduled EDR Contact: 02/12/2024
Data Release Frequency: Varies

UST KERN: Underground Storage Tank Sites & Tank Listing
Kern County Sites and Tanks Listing.

Date of Government Version: 07/26/2023
Date Data Arrived at EDR: 07/27/2023
Date Made Active in Reports: 08/03/2023
Number of Days to Update: 7

Source: Kern County Environment Health Services Department
Telephone: 661-862-8700
Last EDR Contact: 10/25/2023
Next Scheduled EDR Contact: 02/12/2024
Data Release Frequency: Quarterly

KINGS COUNTY:

CUPA KINGS: CUPA Facility List
A listing of sites included in the county's Certified Unified Program Agency database. California's Secretary for Environmental Protection established the unified hazardous materials and hazardous waste regulatory program as required by chapter 6.11 of the California Health and Safety Code. The Unified Program consolidates the administration, permits, inspections, and enforcement activities.

Date of Government Version: 12/03/2020
Date Data Arrived at EDR: 01/26/2021
Date Made Active in Reports: 04/14/2021
Number of Days to Update: 78

Source: Kings County Department of Public Health
Telephone: 559-584-1411
Last EDR Contact: 11/08/2023
Next Scheduled EDR Contact: 02/26/2024
Data Release Frequency: Varies

LAKE COUNTY:

CUPA LAKE: CUPA Facility List
Cupa facility list

Date of Government Version: 10/27/2023
Date Data Arrived at EDR: 11/01/2023
Date Made Active in Reports: 11/21/2023
Number of Days to Update: 20

Source: Lake County Environmental Health
Telephone: 707-263-1164
Last EDR Contact: 10/04/2023
Next Scheduled EDR Contact: 01/22/2024
Data Release Frequency: Varies

LASSEN COUNTY:

CUPA LASSEN: CUPA Facility List
Cupa facility list

Date of Government Version: 07/31/2020
Date Data Arrived at EDR: 08/21/2020
Date Made Active in Reports: 11/09/2020
Number of Days to Update: 80

Source: Lassen County Environmental Health
Telephone: 530-251-8528
Last EDR Contact: 10/10/2023
Next Scheduled EDR Contact: 01/29/2024
Data Release Frequency: Varies

LOS ANGELES COUNTY:

AOCONCERN: Key Areas of Concerns in Los Angeles County
San Gabriel Valley areas where VOC contamination is at or above the MCL as designated by region 9 EPA office. Date of Government Version: 3/30/2009 Exide Site area is a cleanup plan of lead-impacted soil surrounding the former Exide Facility as designated by the DTSC. Date of Government Version: 7/17/2017

Date of Government Version: 03/30/2009
Date Data Arrived at EDR: 03/31/2009
Date Made Active in Reports: 10/23/2009
Number of Days to Update: 206

Source: N/A
Telephone: N/A
Last EDR Contact: 12/05/2023
Next Scheduled EDR Contact: 03/25/2024
Data Release Frequency: No Update Planned

HMS LOS ANGELES: HMS: Street Number List
Industrial Waste and Underground Storage Tank Sites.

Date of Government Version: 06/21/2023
Date Data Arrived at EDR: 06/28/2023
Date Made Active in Reports: 09/14/2023
Number of Days to Update: 78

Source: Department of Public Works
Telephone: 626-458-3517
Last EDR Contact: 09/27/2023
Next Scheduled EDR Contact: 01/15/2024
Data Release Frequency: Semi-Annually

LF LOS ANGELES: List of Solid Waste Facilities
Solid Waste Facilities in Los Angeles County.

Date of Government Version: 07/10/2023
Date Data Arrived at EDR: 07/10/2023
Date Made Active in Reports: 09/27/2023
Number of Days to Update: 79

Source: La County Department of Public Works
Telephone: 818-458-5185
Last EDR Contact: 10/09/2023
Next Scheduled EDR Contact: 01/22/2024
Data Release Frequency: Varies

LF LOS ANGELES CITY: City of Los Angeles Landfills
Landfills owned and maintained by the City of Los Angeles.

Date of Government Version: 12/31/2022
Date Data Arrived at EDR: 01/12/2023
Date Made Active in Reports: 03/29/2023
Number of Days to Update: 76

Source: Engineering & Construction Division
Telephone: 213-473-7869
Last EDR Contact: 10/04/2023
Next Scheduled EDR Contact: 01/22/2024
Data Release Frequency: Varies

LOS ANGELES AST: Active & Inactive AST Inventory
A listing of active & inactive above ground petroleum storage tank site locations, located in the City of Los Angeles.

Date of Government Version: 06/01/2019
Date Data Arrived at EDR: 06/25/2019
Date Made Active in Reports: 08/22/2019
Number of Days to Update: 58

Source: Los Angeles Fire Department
Telephone: 213-978-3800
Last EDR Contact: 12/13/2023
Next Scheduled EDR Contact: 04/01/2024
Data Release Frequency: Varies

LOS ANGELES CO LF METHANE: Methane Producing Landfills

This data was created on April 30, 2012 to represent known disposal sites in Los Angeles County that may produce and emanate methane gas. The shapefile contains disposal sites within Los Angeles County that once accepted degradable refuse material. Information used to create this data was extracted from a landfill survey performed by County Engineers (Major Waste System Map, 1973) as well as historical records from CalRecycle, Regional Water Quality Control Board, and Los Angeles County Department of Public Health

Date of Government Version: 04/13/2023
Date Data Arrived at EDR: 07/13/2023
Date Made Active in Reports: 09/27/2023
Number of Days to Update: 76

Source: Los Angeles County Department of Public Works
Telephone: 626-458-6973
Last EDR Contact: 10/04/2023
Next Scheduled EDR Contact: 01/22/2024
Data Release Frequency: No Update Planned

LOS ANGELES HM: Active & Inactive Hazardous Materials Inventory

A listing of active & inactive hazardous materials facility locations, located in the City of Los Angeles.

Date of Government Version: 12/01/2023
Date Data Arrived at EDR: 12/13/2023
Date Made Active in Reports: 12/14/2023
Number of Days to Update: 1

Source: Los Angeles Fire Department
Telephone: 213-978-3800
Last EDR Contact: 12/13/2023
Next Scheduled EDR Contact: 04/01/2024
Data Release Frequency: Varies

LOS ANGELES UST: Active & Inactive UST Inventory

A listing of active & inactive underground storage tank site locations and underground storage tank historical sites, located in the City of Los Angeles.

Date of Government Version: 09/01/2023
Date Data Arrived at EDR: 09/20/2023
Date Made Active in Reports: 12/08/2023
Number of Days to Update: 79

Source: Los Angeles Fire Department
Telephone: 213-978-3800
Last EDR Contact: 12/13/2023
Next Scheduled EDR Contact: 04/01/2024
Data Release Frequency: Varies

SITE MIT LOS ANGELES: Site Mitigation List

Industrial sites that have had some sort of spill or complaint.

Date of Government Version: 03/02/2023
Date Data Arrived at EDR: 04/18/2023
Date Made Active in Reports: 07/07/2023
Number of Days to Update: 80

Source: Community Health Services
Telephone: 323-890-7806
Last EDR Contact: 10/17/2023
Next Scheduled EDR Contact: 01/29/2024
Data Release Frequency: Annually

UST EL SEGUNDO: City of El Segundo Underground Storage Tank

Underground storage tank sites located in El Segundo city.

Date of Government Version: 01/21/2017
Date Data Arrived at EDR: 04/19/2017
Date Made Active in Reports: 05/10/2017
Number of Days to Update: 21

Source: City of El Segundo Fire Department
Telephone: 310-524-2236
Last EDR Contact: 10/04/2023
Next Scheduled EDR Contact: 01/22/2024
Data Release Frequency: No Update Planned

UST LONG BEACH: City of Long Beach Underground Storage Tank

Underground storage tank sites located in the city of Long Beach.

Date of Government Version: 04/22/2019
Date Data Arrived at EDR: 04/23/2019
Date Made Active in Reports: 06/27/2019
Number of Days to Update: 65

Source: City of Long Beach Fire Department
Telephone: 562-570-2563
Last EDR Contact: 10/10/2023
Next Scheduled EDR Contact: 01/29/2024
Data Release Frequency: Varies

UST TORRANCE: City of Torrance Underground Storage Tank
Underground storage tank sites located in the city of Torrance.

Date of Government Version: 04/12/2023
Date Data Arrived at EDR: 05/02/2023
Date Made Active in Reports: 06/13/2023
Number of Days to Update: 42

Source: City of Torrance Fire Department
Telephone: 310-618-2973
Last EDR Contact: 10/10/2023
Next Scheduled EDR Contact: 01/29/2024
Data Release Frequency: Semi-Annually

MADERA COUNTY:

CUPA MADERA: CUPA Facility List
A listing of sites included in the county's Certified Unified Program Agency database. California's Secretary for Environmental Protection established the unified hazardous materials and hazardous waste regulatory program as required by chapter 6.11 of the California Health and Safety Code. The Unified Program consolidates the administration, permits, inspections, and enforcement activities.

Date of Government Version: 08/10/2020
Date Data Arrived at EDR: 08/12/2020
Date Made Active in Reports: 10/23/2020
Number of Days to Update: 72

Source: Madera County Environmental Health
Telephone: 559-675-7823
Last EDR Contact: 11/08/2023
Next Scheduled EDR Contact: 02/26/2024
Data Release Frequency: Varies

MARIN COUNTY:

UST MARIN: Underground Storage Tank Sites
Currently permitted USTs in Marin County.

Date of Government Version: 09/26/2018
Date Data Arrived at EDR: 10/04/2018
Date Made Active in Reports: 11/02/2018
Number of Days to Update: 29

Source: Public Works Department Waste Management
Telephone: 415-473-6647
Last EDR Contact: 12/18/2023
Next Scheduled EDR Contact: 04/08/2024
Data Release Frequency: Semi-Annually

MENDOCINO COUNTY:

UST MENDOCINO: Mendocino County UST Database
A listing of underground storage tank locations in Mendocino County.

Date of Government Version: 09/22/2021
Date Data Arrived at EDR: 11/18/2021
Date Made Active in Reports: 11/22/2021
Number of Days to Update: 4

Source: Department of Public Health
Telephone: 707-463-4466
Last EDR Contact: 11/13/2023
Next Scheduled EDR Contact: 03/04/2024
Data Release Frequency: Annually

MERCED COUNTY:

CUPA MERCED: CUPA Facility List
CUPA facility list.

Date of Government Version: 07/25/2023
Date Data Arrived at EDR: 08/03/2023
Date Made Active in Reports: 10/19/2023
Number of Days to Update: 77

Source: Merced County Environmental Health
Telephone: 209-381-1094
Last EDR Contact: 11/08/2023
Next Scheduled EDR Contact: 02/26/2024
Data Release Frequency: Varies

MONO COUNTY:

CUPA MONO: CUPA Facility List
CUPA Facility List

Date of Government Version: 02/22/2021
Date Data Arrived at EDR: 03/02/2021
Date Made Active in Reports: 05/19/2021
Number of Days to Update: 78

Source: Mono County Health Department
Telephone: 760-932-5580
Last EDR Contact: 11/13/2023
Next Scheduled EDR Contact: 03/04/2024
Data Release Frequency: Varies

MONTEREY COUNTY:

CUPA MONTEREY: CUPA Facility Listing
CUPA Program listing from the Environmental Health Division.

Date of Government Version: 10/04/2021
Date Data Arrived at EDR: 10/06/2021
Date Made Active in Reports: 12/29/2021
Number of Days to Update: 84

Source: Monterey County Health Department
Telephone: 831-796-1297
Last EDR Contact: 12/18/2023
Next Scheduled EDR Contact: 04/08/2024
Data Release Frequency: Varies

NAPA COUNTY:

LUST NAPA: Sites With Reported Contamination
A listing of leaking underground storage tank sites located in Napa county.

Date of Government Version: 01/09/2017
Date Data Arrived at EDR: 01/11/2017
Date Made Active in Reports: 03/02/2017
Number of Days to Update: 50

Source: Napa County Department of Environmental Management
Telephone: 707-253-4269
Last EDR Contact: 11/13/2023
Next Scheduled EDR Contact: 03/04/2024
Data Release Frequency: No Update Planned

UST NAPA: Closed and Operating Underground Storage Tank Sites
Underground storage tank sites located in Napa county.

Date of Government Version: 09/05/2019
Date Data Arrived at EDR: 09/09/2019
Date Made Active in Reports: 10/31/2019
Number of Days to Update: 52

Source: Napa County Department of Environmental Management
Telephone: 707-253-4269
Last EDR Contact: 11/13/2023
Next Scheduled EDR Contact: 03/04/2024
Data Release Frequency: No Update Planned

NEVADA COUNTY:

CUPA NEVADA: CUPA Facility List
CUPA facility list.

Date of Government Version: 07/21/2023
Date Data Arrived at EDR: 07/25/2023
Date Made Active in Reports: 10/11/2023
Number of Days to Update: 78

Source: Community Development Agency
Telephone: 530-265-1467
Last EDR Contact: 10/20/2023
Next Scheduled EDR Contact: 02/05/2024
Data Release Frequency: Varies

ORANGE COUNTY:

IND_SITE ORANGE: List of Industrial Site Cleanups
Petroleum and non-petroleum spills.

Date of Government Version: 05/15/2023
Date Data Arrived at EDR: 07/31/2023
Date Made Active in Reports: 08/09/2023
Number of Days to Update: 9

Source: Health Care Agency
Telephone: 714-834-3446
Last EDR Contact: 11/01/2023
Next Scheduled EDR Contact: 02/12/2024
Data Release Frequency: Annually

LUST ORANGE: List of Underground Storage Tank Cleanups
Orange County Underground Storage Tank Cleanups (LUST).

Date of Government Version: 05/15/2023
Date Data Arrived at EDR: 07/31/2023
Date Made Active in Reports: 08/09/2023
Number of Days to Update: 9

Source: Health Care Agency
Telephone: 714-834-3446
Last EDR Contact: 11/01/2023
Next Scheduled EDR Contact: 02/12/2024
Data Release Frequency: Quarterly

UST ORANGE: List of Underground Storage Tank Facilities
Orange County Underground Storage Tank Facilities (UST).

Date of Government Version: 04/01/2023
Date Data Arrived at EDR: 05/18/2023
Date Made Active in Reports: 06/14/2023
Number of Days to Update: 27

Source: Health Care Agency
Telephone: 714-834-3446
Last EDR Contact: 11/01/2023
Next Scheduled EDR Contact: 02/12/2024
Data Release Frequency: Quarterly

PLACER COUNTY:

MS PLACER: Master List of Facilities
List includes aboveground tanks, underground tanks and cleanup sites.

Date of Government Version: 11/09/2023
Date Data Arrived at EDR: 11/09/2023
Date Made Active in Reports: 11/21/2023
Number of Days to Update: 12

Source: Placer County Health and Human Services
Telephone: 530-745-2363
Last EDR Contact: 11/01/2023
Next Scheduled EDR Contact: 03/11/2024
Data Release Frequency: Semi-Annually

PLUMAS COUNTY:

CUPA PLUMAS: CUPA Facility List
Plumas County CUPA Program facilities.

Date of Government Version: 03/31/2019
Date Data Arrived at EDR: 04/23/2019
Date Made Active in Reports: 06/26/2019
Number of Days to Update: 64

Source: Plumas County Environmental Health
Telephone: 530-283-6355
Last EDR Contact: 10/10/2023
Next Scheduled EDR Contact: 01/29/2024
Data Release Frequency: Varies

RIVERSIDE COUNTY:

LUST RIVERSIDE: Listing of Underground Tank Cleanup Sites
Riverside County Underground Storage Tank Cleanup Sites (LUST).

Date of Government Version: 07/10/2023
Date Data Arrived at EDR: 07/11/2023
Date Made Active in Reports: 09/26/2023
Number of Days to Update: 77

Source: Department of Environmental Health
Telephone: 951-358-5055
Last EDR Contact: 12/05/2023
Next Scheduled EDR Contact: 03/25/2024
Data Release Frequency: Quarterly

UST RIVERSIDE: Underground Storage Tank Tank List
Underground storage tank sites located in Riverside county.

Date of Government Version: 07/10/2023
Date Data Arrived at EDR: 07/11/2023
Date Made Active in Reports: 09/26/2023
Number of Days to Update: 77

Source: Department of Environmental Health
Telephone: 951-358-5055
Last EDR Contact: 12/05/2023
Next Scheduled EDR Contact: 03/25/2024
Data Release Frequency: Quarterly

SACRAMENTO COUNTY:

CS SACRAMENTO: Toxic Site Clean-Up List
List of sites where unauthorized releases of potentially hazardous materials have occurred.

Date of Government Version: 11/07/2022
Date Data Arrived at EDR: 12/21/2022
Date Made Active in Reports: 03/16/2023
Number of Days to Update: 85

Source: Sacramento County Environmental Management
Telephone: 916-875-8406
Last EDR Contact: 12/18/2023
Next Scheduled EDR Contact: 04/08/2024
Data Release Frequency: Quarterly

ML SACRAMENTO: Master Hazardous Materials Facility List
Any business that has hazardous materials on site - hazardous material storage sites, underground storage tanks, waste generators.

Date of Government Version: 11/07/2022
Date Data Arrived at EDR: 12/09/2022
Date Made Active in Reports: 03/01/2023
Number of Days to Update: 82

Source: Sacramento County Environmental Management
Telephone: 916-875-8406
Last EDR Contact: 12/18/2023
Next Scheduled EDR Contact: 04/08/2024
Data Release Frequency: Quarterly

SAN BENITO COUNTY:

CUPA SAN BENITO: CUPA Facility List
Cupa facility list

Date of Government Version: 05/02/2023
Date Data Arrived at EDR: 05/04/2023
Date Made Active in Reports: 07/25/2023
Number of Days to Update: 82

Source: San Benito County Environmental Health
Telephone: N/A
Last EDR Contact: 10/18/2023
Next Scheduled EDR Contact: 02/12/2024
Data Release Frequency: Varies

SAN BERNARDINO COUNTY:

PERMITS SAN BERNARDINO: Hazardous Material Permits
This listing includes underground storage tanks, medical waste handlers/generators, hazardous materials handlers, hazardous waste generators, and waste oil generators/handlers.

Date of Government Version: 08/15/2023
Date Data Arrived at EDR: 08/16/2023
Date Made Active in Reports: 11/01/2023
Number of Days to Update: 77

Source: San Bernardino County Fire Department Hazardous Materials Division
Telephone: 909-387-3041
Last EDR Contact: 10/26/2023
Next Scheduled EDR Contact: 02/12/2024
Data Release Frequency: Quarterly

SAN DIEGO COUNTY:

HMMD SAN DIEGO: Hazardous Materials Management Division Database

The database includes: HE58 - This report contains the business name, site address, business phone number, establishment 'H' permit number, type of permit, and the business status. HE17 - In addition to providing the same information provided in the HE58 listing, HE17 provides inspection dates, violations received by the establishment, hazardous waste generated, the quantity, method of storage, treatment/disposal of waste and the hauler, and information on underground storage tanks. Unauthorized Release List - Includes a summary of environmental contamination cases in San Diego County (underground tank cases, non-tank cases, groundwater contamination, and soil contamination are included.)

Date of Government Version: 08/28/2023
Date Data Arrived at EDR: 08/29/2023
Date Made Active in Reports: 11/13/2023
Number of Days to Update: 76

Source: Hazardous Materials Management Division
Telephone: 619-338-2268
Last EDR Contact: 11/27/2023
Next Scheduled EDR Contact: 03/11/2024
Data Release Frequency: Quarterly

LF SAN DIEGO: Solid Waste Facilities

San Diego County Solid Waste Facilities.

Date of Government Version: 04/04/2023
Date Data Arrived at EDR: 04/05/2023
Date Made Active in Reports: 06/27/2023
Number of Days to Update: 83

Source: Department of Health Services
Telephone: 619-338-2209
Last EDR Contact: 10/10/2023
Next Scheduled EDR Contact: 01/29/2024
Data Release Frequency: Varies

SAN DIEGO CO LOP: Local Oversight Program Listing

A listing of all LOP release sites that are or were under the County of San Diego's jurisdiction. Included are closed or transferred cases, open cases, and cases that did not have a case type indicated. The cases without a case type are mostly complaints; however, some of them could be LOP cases.

Date of Government Version: 07/22/2021
Date Data Arrived at EDR: 10/19/2021
Date Made Active in Reports: 01/13/2022
Number of Days to Update: 86

Source: Department of Environmental Health
Telephone: 858-505-6874
Last EDR Contact: 10/10/2023
Next Scheduled EDR Contact: 01/29/2024
Data Release Frequency: Varies

SAN DIEGO CO SAM: Environmental Case Listing

The listing contains all underground tank release cases and projects pertaining to properties contaminated with hazardous substances that are actively under review by the Site Assessment and Mitigation Program.

Date of Government Version: 03/23/2010
Date Data Arrived at EDR: 06/15/2010
Date Made Active in Reports: 07/09/2010
Number of Days to Update: 24

Source: San Diego County Department of Environmental Health
Telephone: 619-338-2371
Last EDR Contact: 11/21/2023
Next Scheduled EDR Contact: 03/11/2024
Data Release Frequency: No Update Planned

SAN FRANCISCO COUNTY:

CUPA SAN FRANCISCO CO: CUPA Facility Listing

Cupa facilities

Date of Government Version: 08/04/2023
Date Data Arrived at EDR: 08/08/2023
Date Made Active in Reports: 10/26/2023
Number of Days to Update: 79

Source: San Francisco County Department of Environmental Health
Telephone: 415-252-3896
Last EDR Contact: 10/25/2023
Next Scheduled EDR Contact: 02/12/2024
Data Release Frequency: Varies

LUST SAN FRANCISCO: Local Oversite Facilities

A listing of leaking underground storage tank sites located in San Francisco county.

Date of Government Version: 09/19/2008
Date Data Arrived at EDR: 09/19/2008
Date Made Active in Reports: 09/29/2008
Number of Days to Update: 10

Source: Department Of Public Health San Francisco County
Telephone: 415-252-3920
Last EDR Contact: 10/25/2023
Next Scheduled EDR Contact: 02/12/2024
Data Release Frequency: No Update Planned

UST SAN FRANCISCO: Underground Storage Tank Information
Underground storage tank sites located in San Francisco county.

Date of Government Version: 08/04/2023
Date Data Arrived at EDR: 08/08/2023
Date Made Active in Reports: 10/25/2023
Number of Days to Update: 78

Source: Department of Public Health
Telephone: 415-252-3920
Last EDR Contact: 10/25/2023
Next Scheduled EDR Contact: 02/12/2024
Data Release Frequency: Quarterly

SAN FRANCISO COUNTY:

SAN FRANCISCO MAHER: Maher Ordinance Property Listing
a listing of properties that fall within a Maher Ordinance, for all of San Francisco

Date of Government Version: 07/17/2023
Date Data Arrived at EDR: 07/18/2023
Date Made Active in Reports: 10/05/2023
Number of Days to Update: 79

Source: San Francisco Planning
Telephone: 628-652-7483
Last EDR Contact: 10/17/2023
Next Scheduled EDR Contact: 01/29/2024
Data Release Frequency: Varies

SAN JOAQUIN COUNTY:

UST SAN JOAQUIN: San Joaquin Co. UST
A listing of underground storage tank locations in San Joaquin county.

Date of Government Version: 06/22/2018
Date Data Arrived at EDR: 06/26/2018
Date Made Active in Reports: 07/11/2018
Number of Days to Update: 15

Source: Environmental Health Department
Telephone: N/A
Last EDR Contact: 12/05/2023
Next Scheduled EDR Contact: 03/25/2024
Data Release Frequency: Semi-Annually

SAN LUIS OBISPO COUNTY:

CUPA SAN LUIS OBISPO: CUPA Facility List
Cupa Facility List.

Date of Government Version: 08/09/2023
Date Data Arrived at EDR: 08/10/2023
Date Made Active in Reports: 10/27/2023
Number of Days to Update: 78

Source: San Luis Obispo County Public Health Department
Telephone: 805-781-5596
Last EDR Contact: 11/08/2023
Next Scheduled EDR Contact: 02/26/2024
Data Release Frequency: Varies

SAN MATEO COUNTY:

BI SAN MATEO: Business Inventory
List includes Hazardous Materials Business Plan, hazardous waste generators, and underground storage tanks.

Date of Government Version: 02/20/2020
Date Data Arrived at EDR: 02/20/2020
Date Made Active in Reports: 04/24/2020
Number of Days to Update: 64

Source: San Mateo County Environmental Health Services Division
Telephone: 650-363-1921
Last EDR Contact: 12/07/2023
Next Scheduled EDR Contact: 03/18/2024
Data Release Frequency: Annually

LUST SAN MATEO: Fuel Leak List
A listing of leaking underground storage tank sites located in San Mateo county.

Date of Government Version: 03/29/2019
Date Data Arrived at EDR: 03/29/2019
Date Made Active in Reports: 05/29/2019
Number of Days to Update: 61

Source: San Mateo County Environmental Health Services Division
Telephone: 650-363-1921
Last EDR Contact: 11/28/2023
Next Scheduled EDR Contact: 03/18/2024
Data Release Frequency: Semi-Annually

SANTA BARBARA COUNTY:

CUPA SANTA BARBARA: CUPA Facility Listing
CUPA Program Listing from the Environmental Health Services division.

Date of Government Version: 09/08/2011
Date Data Arrived at EDR: 09/09/2011
Date Made Active in Reports: 10/07/2011
Number of Days to Update: 28

Source: Santa Barbara County Public Health Department
Telephone: 805-686-8167
Last EDR Contact: 11/08/2023
Next Scheduled EDR Contact: 02/26/2024
Data Release Frequency: No Update Planned

SANTA CLARA COUNTY:

CUPA SANTA CLARA: Cupa Facility List
Cupa facility list

Date of Government Version: 11/07/2023
Date Data Arrived at EDR: 11/08/2023
Date Made Active in Reports: 11/16/2023
Number of Days to Update: 8

Source: Department of Environmental Health
Telephone: 408-918-1973
Last EDR Contact: 10/31/2023
Next Scheduled EDR Contact: 02/26/2024
Data Release Frequency: Varies

HIST LUST SANTA CLARA: HIST LUST - Fuel Leak Site Activity Report
A listing of open and closed leaking underground storage tanks. This listing is no longer updated by the county. Leaking underground storage tanks are now handled by the Department of Environmental Health.

Date of Government Version: 03/29/2005
Date Data Arrived at EDR: 03/30/2005
Date Made Active in Reports: 04/21/2005
Number of Days to Update: 22

Source: Santa Clara Valley Water District
Telephone: 408-265-2600
Last EDR Contact: 03/23/2009
Next Scheduled EDR Contact: 06/22/2009
Data Release Frequency: No Update Planned

LUST SANTA CLARA: LOP Listing
A listing of leaking underground storage tanks located in Santa Clara county.

Date of Government Version: 03/03/2014
Date Data Arrived at EDR: 03/05/2014
Date Made Active in Reports: 03/18/2014
Number of Days to Update: 13

Source: Department of Environmental Health
Telephone: 408-918-3417
Last EDR Contact: 11/13/2023
Next Scheduled EDR Contact: 03/04/2024
Data Release Frequency: No Update Planned

SANTA CRUZ COUNTY:

CUPA SANTA CRUZ: CUPA Facility List
CUPA facility listing.

Date of Government Version: 01/21/2017
Date Data Arrived at EDR: 02/22/2017
Date Made Active in Reports: 05/23/2017
Number of Days to Update: 90

Source: Santa Cruz County Environmental Health
Telephone: 831-464-2761
Last EDR Contact: 11/08/2023
Next Scheduled EDR Contact: 02/26/2024
Data Release Frequency: Varies

SHASTA COUNTY:

CUPA SHASTA: CUPA Facility List
Cupa Facility List.

Date of Government Version: 06/15/2017
Date Data Arrived at EDR: 06/19/2017
Date Made Active in Reports: 08/09/2017
Number of Days to Update: 51

Source: Shasta County Department of Resource Management
Telephone: 530-225-5789
Last EDR Contact: 11/08/2023
Next Scheduled EDR Contact: 02/26/2024
Data Release Frequency: Varies

SOLANO COUNTY:

LUST SOLANO: Leaking Underground Storage Tanks
A listing of leaking underground storage tank sites located in Solano county.

Date of Government Version: 06/04/2019
Date Data Arrived at EDR: 06/06/2019
Date Made Active in Reports: 08/13/2019
Number of Days to Update: 68

Source: Solano County Department of Environmental Management
Telephone: 707-784-6770
Last EDR Contact: 11/21/2023
Next Scheduled EDR Contact: 03/11/2024
Data Release Frequency: Quarterly

UST SOLANO: Underground Storage Tanks
Underground storage tank sites located in Solano county.

Date of Government Version: 09/15/2021
Date Data Arrived at EDR: 09/16/2021
Date Made Active in Reports: 12/09/2021
Number of Days to Update: 84

Source: Solano County Department of Environmental Management
Telephone: 707-784-6770
Last EDR Contact: 11/21/2023
Next Scheduled EDR Contact: 03/11/2024
Data Release Frequency: Quarterly

SONOMA COUNTY:

CUPA SONOMA: Cupa Facility List
Cupa Facility list

Date of Government Version: 07/02/2021
Date Data Arrived at EDR: 07/06/2021
Date Made Active in Reports: 07/14/2021
Number of Days to Update: 8

Source: County of Sonoma Fire & Emergency Services Department
Telephone: 707-565-1174
Last EDR Contact: 12/12/2023
Next Scheduled EDR Contact: 04/01/2024
Data Release Frequency: Varies

LUST SONOMA: Leaking Underground Storage Tank Sites
A listing of leaking underground storage tank sites located in Sonoma county.

Date of Government Version: 06/30/2021
Date Data Arrived at EDR: 06/30/2021
Date Made Active in Reports: 09/24/2021
Number of Days to Update: 86

Source: Department of Health Services
Telephone: 707-565-6565
Last EDR Contact: 12/12/2023
Next Scheduled EDR Contact: 04/01/2024
Data Release Frequency: Quarterly

STANISLAUS COUNTY:

CUPA STANISLAUS: CUPA Facility List
Cupa facility list

Date of Government Version: 02/08/2022
Date Data Arrived at EDR: 02/10/2022
Date Made Active in Reports: 05/04/2022
Number of Days to Update: 83

Source: Stanislaus County Department of Ennvironmental Protection
Telephone: 209-525-6751
Last EDR Contact: 10/04/2023
Next Scheduled EDR Contact: 01/22/2024
Data Release Frequency: Varies

SUTTER COUNTY:

UST SUTTER: Underground Storage Tanks
Underground storage tank sites located in Sutter county.

Date of Government Version: 08/03/2023
Date Data Arrived at EDR: 08/24/2023
Date Made Active in Reports: 09/12/2023
Number of Days to Update: 19

Source: Sutter County Environmental Health Services
Telephone: 530-822-7500
Last EDR Contact: 11/21/2023
Next Scheduled EDR Contact: 03/11/2024
Data Release Frequency: Semi-Annually

TEHAMA COUNTY:

CUPA TEHAMA: CUPA Facility List
Cupa facilities

Date of Government Version: 08/01/2023
Date Data Arrived at EDR: 08/02/2023
Date Made Active in Reports: 10/19/2023
Number of Days to Update: 78

Source: Tehama County Department of Environmental Health
Telephone: 530-527-8020
Last EDR Contact: 12/05/2023
Next Scheduled EDR Contact: 02/12/2024
Data Release Frequency: Varies

TRINITY COUNTY:

CUPA TRINITY: CUPA Facility List
Cupa facility list

Date of Government Version: 07/11/2023
Date Data Arrived at EDR: 07/12/2023
Date Made Active in Reports: 09/26/2023
Number of Days to Update: 76

Source: Department of Toxic Substances Control
Telephone: 760-352-0381
Last EDR Contact: 10/10/2023
Next Scheduled EDR Contact: 01/29/2024
Data Release Frequency: Varies

TULARE COUNTY:

CUPA TULARE: CUPA Facility List
Cupa program facilities

Date of Government Version: 10/07/2022
Date Data Arrived at EDR: 10/07/2022
Date Made Active in Reports: 12/21/2022
Number of Days to Update: 75

Source: Tulare County Environmental Health Services Division
Telephone: 559-624-7400
Last EDR Contact: 10/25/2023
Next Scheduled EDR Contact: 02/12/2024
Data Release Frequency: Varies

TUOLUMNE COUNTY:

CUPA TUOLUMNE: CUPA Facility List
Cupa facility list

Date of Government Version: 04/23/2018
Date Data Arrived at EDR: 04/25/2018
Date Made Active in Reports: 06/25/2018
Number of Days to Update: 61

Source: Divison of Environmental Health
Telephone: 209-533-5633
Last EDR Contact: 10/10/2023
Next Scheduled EDR Contact: 01/29/2024
Data Release Frequency: Varies

VENTURA COUNTY:

BWT VENTURA: Business Plan, Hazardous Waste Producers, and Operating Underground Tanks
The BWT list indicates by site address whether the Environmental Health Division has Business Plan (B), Waste Producer (W), and/or Underground Tank (T) information.

Date of Government Version: 06/26/2023
Date Data Arrived at EDR: 07/20/2023
Date Made Active in Reports: 10/03/2023
Number of Days to Update: 75
Source: Ventura County Environmental Health Division
Telephone: 805-654-2813
Last EDR Contact: 10/16/2023
Next Scheduled EDR Contact: 01/29/2024
Data Release Frequency: Quarterly

LF VENTURA: Inventory of Illegal Abandoned and Inactive Sites
Ventura County Inventory of Closed, Illegal Abandoned, and Inactive Sites.

Date of Government Version: 12/01/2011
Date Data Arrived at EDR: 12/01/2011
Date Made Active in Reports: 01/19/2012
Number of Days to Update: 49
Source: Environmental Health Division
Telephone: 805-654-2813
Last EDR Contact: 12/18/2023
Next Scheduled EDR Contact: 04/08/2024
Data Release Frequency: No Update Planned

LUST VENTURA: Listing of Underground Tank Cleanup Sites
Ventura County Underground Storage Tank Cleanup Sites (LUST).

Date of Government Version: 05/29/2008
Date Data Arrived at EDR: 06/24/2008
Date Made Active in Reports: 07/31/2008
Number of Days to Update: 37
Source: Environmental Health Division
Telephone: 805-654-2813
Last EDR Contact: 11/02/2023
Next Scheduled EDR Contact: 02/19/2024
Data Release Frequency: No Update Planned

MED WASTE VENTURA: Medical Waste Program List
To protect public health and safety and the environment from potential exposure to disease causing agents, the Environmental Health Division Medical Waste Program regulates the generation, handling, storage, treatment and disposal of medical waste throughout the County.

Date of Government Version: 06/26/2023
Date Data Arrived at EDR: 07/25/2023
Date Made Active in Reports: 10/13/2023
Number of Days to Update: 80
Source: Ventura County Resource Management Agency
Telephone: 805-654-2813
Last EDR Contact: 10/16/2023
Next Scheduled EDR Contact: 01/29/2024
Data Release Frequency: Quarterly

UST VENTURA: Underground Tank Closed Sites List
Ventura County Operating Underground Storage Tank Sites (UST)/Underground Tank Closed Sites List.

Date of Government Version: 08/28/2023
Date Data Arrived at EDR: 09/06/2023
Date Made Active in Reports: 11/28/2023
Number of Days to Update: 83
Source: Environmental Health Division
Telephone: 805-654-2813
Last EDR Contact: 11/29/2023
Next Scheduled EDR Contact: 03/18/2024
Data Release Frequency: Quarterly

YOLO COUNTY:

UST YOLO: Underground Storage Tank Comprehensive Facility Report
Underground storage tank sites located in Yolo county.

Date of Government Version: 04/03/2023
Date Data Arrived at EDR: 04/18/2023
Date Made Active in Reports: 06/13/2023
Number of Days to Update: 56
Source: Yolo County Department of Health
Telephone: 530-666-8646
Last EDR Contact: 12/18/2023
Next Scheduled EDR Contact: 04/08/2024
Data Release Frequency: Annually

YUBA COUNTY:

CUPA YUBA: CUPA Facility List
CUPA facility listing for Yuba County.

Date of Government Version: 07/24/2023
Date Data Arrived at EDR: 07/26/2023
Date Made Active in Reports: 10/11/2023
Number of Days to Update: 77

Source: Yuba County Environmental Health Department
Telephone: 530-749-7523
Last EDR Contact: 10/20/2023
Next Scheduled EDR Contact: 02/05/2024
Data Release Frequency: Varies

OTHER DATABASE(S)

Depending on the geographic area covered by this report, the data provided in these specialty databases may or may not be complete. For example, the existence of wetlands information data in a specific report does not mean that all wetlands in the area covered by the report are included. Moreover, the absence of any reported wetlands information does not necessarily mean that wetlands do not exist in the area covered by the report.

CT MANIFEST: Hazardous Waste Manifest Data
Facility and manifest data. Manifest is a document that lists and tracks hazardous waste from the generator through transporters to a tsd facility.

Date of Government Version: 08/07/2023
Date Data Arrived at EDR: 08/08/2023
Date Made Active in Reports: 10/24/2023
Number of Days to Update: 77

Source: Department of Energy & Environmental Protection
Telephone: 860-424-3375
Last EDR Contact: 11/07/2023
Next Scheduled EDR Contact: 02/19/2024
Data Release Frequency: No Update Planned

NJ MANIFEST: Manifest Information
Hazardous waste manifest information.

Date of Government Version: 12/31/2018
Date Data Arrived at EDR: 04/10/2019
Date Made Active in Reports: 05/16/2019
Number of Days to Update: 36

Source: Department of Environmental Protection
Telephone: N/A
Last EDR Contact: 09/28/2023
Next Scheduled EDR Contact: 01/15/2024
Data Release Frequency: Annually

NY MANIFEST: Facility and Manifest Data
Manifest is a document that lists and tracks hazardous waste from the generator through transporters to a TSD facility.

Date of Government Version: 12/31/2019
Date Data Arrived at EDR: 11/30/2023
Date Made Active in Reports: 12/01/2023
Number of Days to Update: 1

Source: Department of Environmental Conservation
Telephone: 518-402-8651
Last EDR Contact: 11/30/2023
Next Scheduled EDR Contact: 02/05/2024
Data Release Frequency: Quarterly

PA MANIFEST: Manifest Information
Hazardous waste manifest information.

Date of Government Version: 06/30/2018
Date Data Arrived at EDR: 07/19/2019
Date Made Active in Reports: 09/10/2019
Number of Days to Update: 53

Source: Department of Environmental Protection
Telephone: 717-783-8990
Last EDR Contact: 10/05/2023
Next Scheduled EDR Contact: 01/22/2024
Data Release Frequency: Annually

RI MANIFEST: Manifest information
Hazardous waste manifest information

Date of Government Version: 12/31/2020
Date Data Arrived at EDR: 11/30/2021
Date Made Active in Reports: 02/18/2022
Number of Days to Update: 80

Source: Department of Environmental Management
Telephone: 401-222-2797
Last EDR Contact: 11/09/2022
Next Scheduled EDR Contact: 02/26/2024
Data Release Frequency: Annually

WI MANIFEST: Manifest Information
Hazardous waste manifest information.

Date of Government Version: 05/31/2018
Date Data Arrived at EDR: 06/19/2019
Date Made Active in Reports: 09/03/2019
Number of Days to Update: 76

Source: Department of Natural Resources
Telephone: N/A
Last EDR Contact: 11/29/2023
Next Scheduled EDR Contact: 03/18/2024
Data Release Frequency: Annually

Oil/Gas Pipelines
Source: Endeavor Business Media
Petroleum Bundle (Crude Oil, Refined Products, Petrochemicals, Gas Liquids (LPG/NGL), and Specialty Gases (Miscellaneous)) N = Natural Gas Bundle (Natural Gas, Gas Liquids (LPG/NGL), and Specialty Gases (Miscellaneous)). This map includes information copyrighted by Endeavor Business Media. This information is provided on a best effort basis and Endeavor Business Media does not guarantee its accuracy nor warrant its fitness for any particular purpose. Such information has been reprinted with the permission of Endeavor Business Media.

Electric Power Transmission Line Data
Source: Endeavor Business Media
This map includes information copyrighted by Endeavor Business Media. This information is provided on a best effort basis and Endeavor Business Media does not guarantee its accuracy nor warrant its fitness for any particular purpose. Such information has been reprinted with the permission of Endeavor Business Media.

Sensitive Receptors: There are individuals deemed sensitive receptors due to their fragile immune systems and special sensitivity to environmental discharges. These sensitive receptors typically include the elderly, the sick, and children. While the location of all sensitive receptors cannot be determined, EDR indicates those buildings and facilities - schools, daycares, hospitals, medical centers, and nursing homes - where individuals who are sensitive receptors are likely to be located.

AHA Hospitals:
Source: American Hospital Association, Inc.
Telephone: 312-280-5991
The database includes a listing of hospitals based on the American Hospital Association's annual survey of hospitals.

Medical Centers: Provider of Services Listing
Source: Centers for Medicare & Medicaid Services
Telephone: 410-786-3000
A listing of hospitals with Medicare provider number, produced by Centers of Medicare & Medicaid Services, a federal agency within the U.S. Department of Health and Human Services.

Nursing Homes
Source: National Institutes of Health
Telephone: 301-594-6248
Information on Medicare and Medicaid certified nursing homes in the United States.

Public Schools
Source: National Center for Education Statistics
Telephone: 202-502-7300
The National Center for Education Statistics' primary database on elementary and secondary public education in the United States. It is a comprehensive, annual, national statistical database of all public elementary and secondary schools and school districts, which contains data that are comparable across all states.

Private Schools
Source: National Center for Education Statistics
Telephone: 202-502-7300
The National Center for Education Statistics' primary database on private school locations in the United States.

Daycare Centers: Licensed Facilities
Source: Department of Social Services
Telephone: 916-657-4041

Flood Zone Data: This data was obtained from the Federal Emergency Management Agency (FEMA). It depicts 100-year and 500-year flood zones as defined by FEMA. It includes the National Flood Hazard Layer (NFHL) which incorporates Flood Insurance Rate Map (FIRM) data and Q3 data from FEMA in areas not covered by NFHL.
Source: FEMA
Telephone: 877-336-2627
Date of Government Version: 2003, 2015

GOVERNMENT RECORDS SEARCHED / DATA CURRENCY TRACKING

NWI: National Wetlands Inventory. This data, available in select counties across the country, was obtained by EDR in 2002, 2005, 2010 and 2015 from the U.S. Fish and Wildlife Service.

State Wetlands Data: Wetland Inventory
Source: Department of Fish and Wildlife
Telephone: 916-445-0411

Current USGS 7.5 Minute Topographic Map
Source: U.S. Geological Survey

STREET AND ADDRESS INFORMATION

Â© 2015 TomTom North America, Inc. All rights reserved. This material is proprietary and the subject of copyright protection and other intellectual property rights owned by or licensed to Tele Atlas North America, Inc. The use of this material is subject to the terms of a license agreement. You will be held liable for any unauthorized copying or disclosure of this material.

GEOCHECK ®- PHYSICAL SETTING SOURCE ADDENDUM

TARGET PROPERTY ADDRESS

056.11973_612 W SHORB ST, ALHAMBRA, CA
612 W SHORB STREET
ALHAMBRA, CA 91803

TARGET PROPERTY COORDINATES

Latitude (North):	34.079074 - 34ˆ 4’ 44.67’’
Longitude (West):	118.12998 - 118ˆ 7’ 47.93’’
Universal Tranverse Mercator:	Zone 11
UTM X (Meters):	395740.7
UTM Y (Meters):	3771305.0
Elevation:	429 ft. above sea level

USGS TOPOGRAPHIC MAP

Target Property Map:	5630795 LOS ANGELES, CA
Version Date:	2012
East Map:	5630799 EL MONTE, CA
Version Date:	2012

EDR’s GeoCheck Physical Setting Source Addendum is provided to assist the environmental professional in forming an opinion about the impact of potential contaminant migration.

Assessment of the impact of contaminant migration generally has two principle investigative components:

1. Groundwater flow direction, and
2. Groundwater flow velocity.

Groundwater flow direction may be impacted by surface topography, hydrology, hydrogeology, characteristics of the soil, and nearby wells. Groundwater flow velocity is generally impacted by the nature of the geologic strata.

GEOCHECK® - PHYSICAL SETTING SOURCE SUMMARY

GROUNDWATER FLOW DIRECTION INFORMATION

Groundwater flow direction for a particular site is best determined by a qualified environmental professional using site-specific well data. If such data is not reasonably ascertainable, it may be necessary to rely on other sources of information, such as surface topographic information, hydrologic information, hydrogeologic data collected on nearby properties, and regional groundwater flow information (from deep aquifers).

TOPOGRAPHIC INFORMATION

Surface topography may be indicative of the direction of surficial groundwater flow. This information can be used to assist the environmental professional in forming an opinion about the impact of nearby contaminated properties or, should contamination exist on the target property, what downgradient sites might be impacted.

TARGET PROPERTY TOPOGRAPHY

General Topographic Gradient: General SE

SURROUNDING TOPOGRAPHY: ELEVATION PROFILES

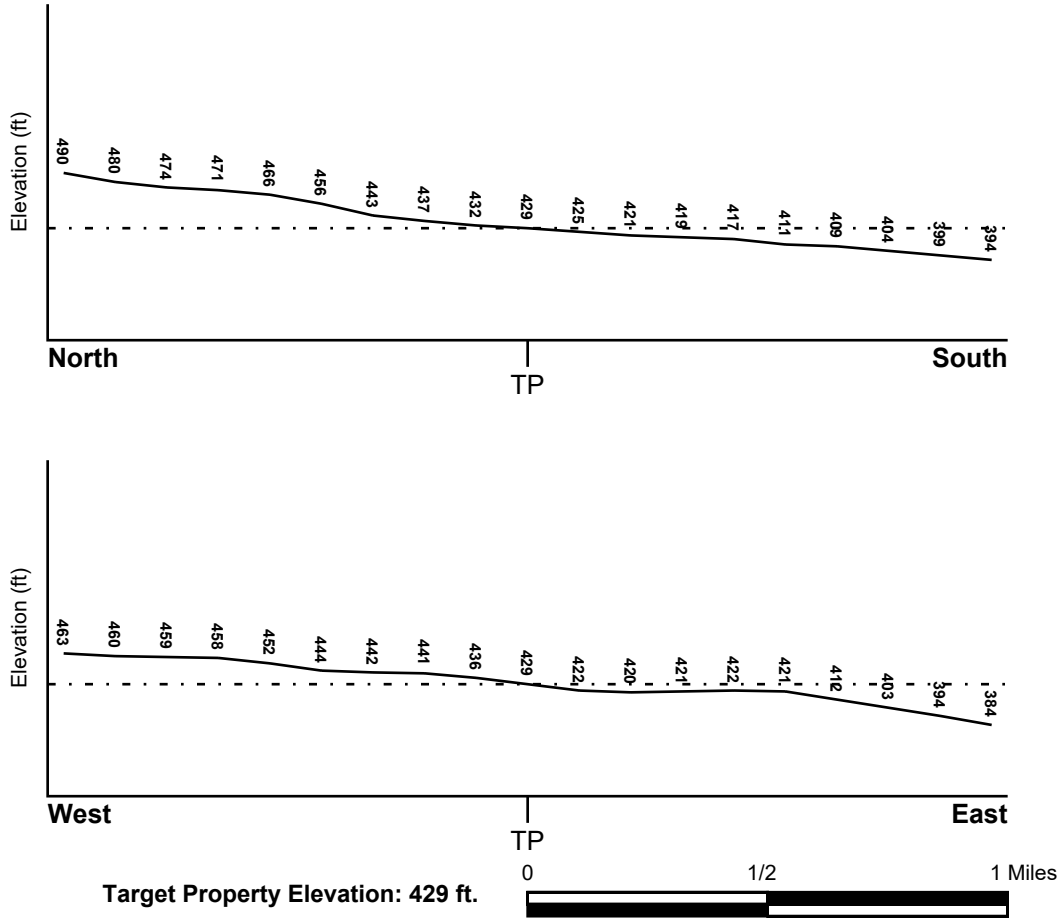

Source: Topography has been determined from the USGS 7.5' Digital Elevation Model and should be evaluated on a relative (not an absolute) basis. Relative elevation information between sites of close proximity should be field verified.

GEOCHECK® - PHYSICAL SETTING SOURCE SUMMARY

HYDROLOGIC INFORMATION

Surface water can act as a hydrologic barrier to groundwater flow. Such hydrologic information can be used to assist the environmental professional in forming an opinion about the impact of nearby contaminated properties or, should contamination exist on the target property, what downgradient sites might be impacted.

Refer to the Physical Setting Source Map following this summary for hydrologic information (major waterways and bodies of water).

FEMA FLOOD ZONE

Flood Plain Panel at Target Property	FEMA Source Type
06037C1635F	FEMA FIRM Flood data

Additional Panels in search area:	FEMA Source Type
06037C1675F	FEMA FIRM Flood data

NATIONAL WETLAND INVENTORY

NWI Quad at Target Property	NWI Electronic Data Coverage
LOS ANGELES	YES - refer to the Overview Map and Detail Map

HYDROGEOLOGIC INFORMATION

Hydrogeologic information obtained by installation of wells on a specific site can often be an indicator of groundwater flow direction in the immediate area. Such hydrogeologic information can be used to assist the environmental professional in forming an opinion about the impact of nearby contaminated properties or, should contamination exist on the target property, what downgradient sites might be impacted.

Site-Specific Hydrogeological Data*:

Search Radius:	1.25 miles
Status:	Not found

AQUIFLOW®

Search Radius: 1.000 Mile.

EDR has developed the AQUIFLOW Information System to provide data on the general direction of groundwater flow at specific points. EDR has reviewed reports submitted by environmental professionals to regulatory authorities at select sites and has extracted the date of the report, groundwater flow direction as determined hydrogeologically, and the depth to water table.

MAP ID	LOCATION FROM TP	GENERAL DIRECTION GROUNDWATER FLOW
16	1/2 - 1 Mile SSW	S
1G	1/2 - 1 Mile SSW	S

For additional site information, refer to Physical Setting Source Map Findings.

* ©1996 Site−specific hydrogeological data gathered by CERCLIS Alerts, Inc., Bainbridge Island, WA. All rights reserved. All of the information and opinions presented are those of the cited EPA report(s), which were completed under a Comprehensive Environmental Response Compensation and Liability Information System (CERCLIS) investigation.

GEOCHECK® - PHYSICAL SETTING SOURCE SUMMARY

GROUNDWATER FLOW VELOCITY INFORMATION

Groundwater flow velocity information for a particular site is best determined by a qualified environmental professional using site specific geologic and soil strata data. If such data are not reasonably ascertainable, it may be necessary to rely on other sources of information, including geologic age identification, rock stratigraphic unit and soil characteristics data collected on nearby properties and regional soil information. In general, contaminant plumes move more quickly through sandy-gravelly types of soils than silty-clayey types of soils.

GEOLOGIC INFORMATION IN GENERAL AREA OF TARGET PROPERTY

Geologic information can be used by the environmental professional in forming an opinion about the relative speed at which contaminant migration may be occurring.

ROCK STRATIGRAPHIC UNIT

Era:	Cenozoic
System:	Quaternary
Series:	Quaternary
Code:	Q *(decoded above as Era, System & Series)*

GEOLOGIC AGE IDENTIFICATION

Category: Stratifed Sequence

Geologic Age and Rock Stratigraphic Unit Source: P.G. Schruben, R.E. Arndt and W.J. Bawiec, Geology of the Conterminous U.S. at 1:2,500,000 Scale - a digital representation of the 1974 P.B. King and H.M. Beikman Map, USGS Digital Data Series DDS - 11 (1994).

DOMINANT SOIL COMPOSITION IN GENERAL AREA OF TARGET PROPERTY

The U.S. Department of Agriculture's (USDA) Soil Conservation Service (SCS) leads the National Cooperative Soil Survey (NCSS) and is responsible for collecting, storing, maintaining and distributing soil survey information for privately owned lands in the United States. A soil map in a soil survey is a representation of soil patterns in a landscape. Soil maps for STATSGO are compiled by generalizing more detailed (SSURGO) soil survey maps. The following information is based on Soil Conservation Service STATSGO data.

Soil Component Name: URBAN LAND

Soil Surface Texture: variable

Hydrologic Group: Not reported

Soil Drainage Class: Not reported

Hydric Status: Soil does not meet the requirements for a hydric soil.

Corrosion Potential - Uncoated Steel: Not Reported

Depth to Bedrock Min: > 10 inches

Depth to Bedrock Max: > 10 inches

GEOCHECK® - PHYSICAL SETTING SOURCE SUMMARY

Soil Layer Information							
	Boundary			Classification			
Layer	Upper	Lower	Soil Texture Class	AASHTO Group	Unified Soil	Permeability Rate (in/hr)	Soil Reaction (pH)
1	0 inches	6 inches	variable	Not reported	Not reported	Max: 0.00 Min: 0.00	Max: 0.00 Min: 0.00

OTHER SOIL TYPES IN AREA

Based on Soil Conservation Service STATSGO data, the following additional subordinant soil types may appear within the general area of target property.

Soil Surface Textures:
sandy loam
gravelly - sandy loam
silt loam
clay
fine sand
gravelly - sand
sand
fine sandy loam

Surficial Soil Types:
sandy loam
gravelly - sandy loam
silt loam
clay
fine sand
gravelly - sand
sand
fine sandy loam

Shallow Soil Types:
fine sandy loam
gravelly - loam
sandy clay
sandy clay loam
clay
silty clay
sand

Deeper Soil Types:
gravelly - sandy loam
sandy loam
very gravelly - sandy loam
stratified
very fine sandy loam
weathered bedrock
sand
gravelly - fine sandy loam
silty clay loam
clay loam

GEOCHECK® - PHYSICAL SETTING SOURCE SUMMARY

LOCAL / REGIONAL WATER AGENCY RECORDS

EDR Local/Regional Water Agency records provide water well information to assist the environmental professional in assessing sources that may impact ground water flow direction, and in forming an opinion about the impact of contaminant migration on nearby drinking water wells.

WELL SEARCH DISTANCE INFORMATION

DATABASE	SEARCH DISTANCE (miles)
Federal USGS	1.000
Federal FRDS PWS	Nearest PWS within 1 mile
State Database	1.000

FEDERAL USGS WELL INFORMATION

MAP ID	WELL ID	LOCATION FROM TP
4	USGS40000140778	1/2 - 1 Mile ENE
5	USGS40000140825	1/2 - 1 Mile NE

FEDERAL FRDS PUBLIC WATER SUPPLY SYSTEM INFORMATION

MAP ID	WELL ID	LOCATION FROM TP
3	CA1910073	1/2 - 1 Mile West

Note: PWS System location is not always the same as well location.

STATE DATABASE WELL INFORMATION

MAP ID	WELL ID	LOCATION FROM TP
A1	CADDW0000010137	1/4 - 1/2 Mile NNW
A2	1453	1/4 - 1/2 Mile NW
B6	1455	1/2 - 1 Mile ENE
B7	1454	1/2 - 1 Mile ENE
B8	1452	1/2 - 1 Mile ENE
B9	1467	1/2 - 1 Mile ENE
B10	1458	1/2 - 1 Mile ENE
B11	1457	1/2 - 1 Mile ENE
B12	CADDW0000001240	1/2 - 1 Mile ENE
B13	CADDW0000021083	1/2 - 1 Mile ENE
B14	CADDW0000018475	1/2 - 1 Mile ENE
15	CADWR9000006750	1/2 - 1 Mile North

OTHER STATE DATABASE INFORMATION

STATE OIL/GAS WELL INFORMATION

MAP ID	WELL ID	LOCATION FROM TP
1	CAOG15000008219	1/2 - 1 Mile SSW
2	CAOG15000006383	1/2 - 1 Mile NNE

PHYSICAL SETTING SOURCE MAP - 7528228.1s

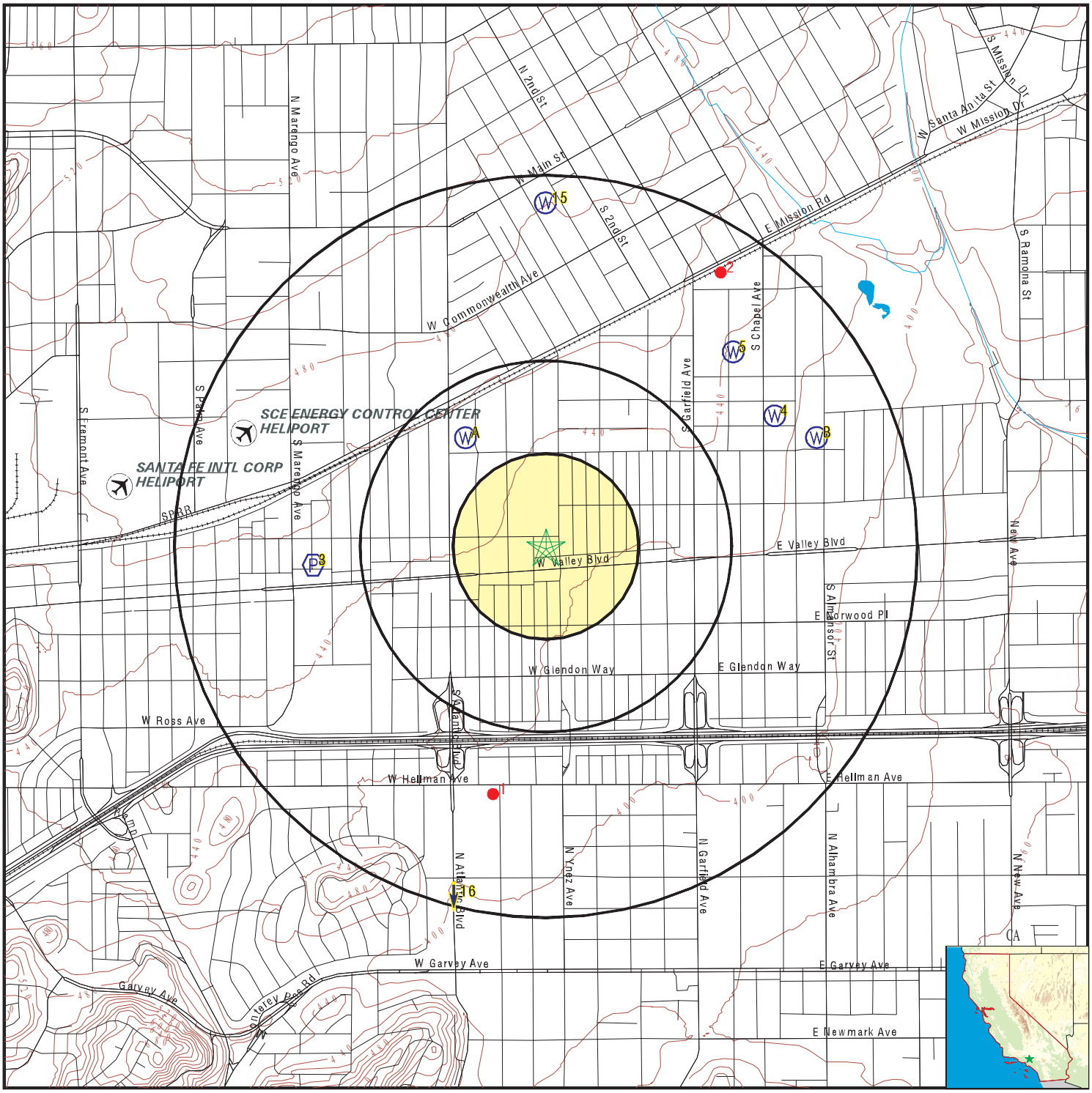

- County Boundary
- Major Roads
- Contour Lines
- Earthquake Fault Lines
- Airports
- Earthquake epicenter, Richter 5 or greater
- Water Wells
- Public Water Supply Wells
- Cluster of Multiple Icons
- Groundwater Flow Direction
- GI Indeterminate Groundwater Flow at Location
- GV Groundwater Flow Varies at Location
- HD Closest Hydrogeological Data
- Oil, gas or related wells

SITE NAME:	056.11973_612 W Shorb St, Alhambra, CA	CLIENT:	EFI Global Inc.
ADDRESS:	612 W Shorb Street Alhambra CA 91803	CONTACT:	Salena Johnson
		INQUIRY #:	7528228.1s
LAT/LONG:	34.079074 / 118.12998	DATE:	December 26, 2023 12:31 pm

Copyright © 2023 EDR, Inc. © 2015 TomTom Rel. 2015.

GEOCHECK® - PHYSICAL SETTING SOURCE MAP FINDINGS

Map ID
Direction
Distance
Elevation | Database | EDR ID Number

A1
NNW
1/4 - 1/2 Mile
Higher

CA WELLS **CADDW0000010137**

Well ID:	1910001-001	Well Type:	MUNICIPAL
Source:	Department of Health Services		
Other Name:	GARFIELD - INACTIVE	GAMA PFAS Testing:	Not Reported
Groundwater Quality Data:	https://gamagroundwater.waterboards.ca.gov/gama/gamamap/public/GamaDataDisplay.asp?dataset=DHS&samp_date=&global_id=&assigned_name=1910001-001&store_num=		
GeoTracker Data:	Not Reported		

A2
NW
1/4 - 1/2 Mile
Higher

CA WELLS **1453**

Seq:	1453	Prim sta c:	01S/12W-10E01 S
Frds no:	1910001001	County:	19
District:	07	User id:	4TH
System no:	1910001	Water type:	G
Source nam:	GARFIELD - STANDBY	Station ty:	WELL/AMBNT/MUN/INTAKE/SUPPLY
Latitude:	340500.0	Longitude:	1180800.0
Precision:	8	Status:	SR
Comment 1:	Not Reported	Comment 2:	Not Reported
Comment 3:	Not Reported	Comment 4:	Not Reported
Comment 5:	Not Reported	Comment 6:	Not Reported
Comment 7:	Not Reported		

System no:	1910001	System nam:	Alhambra-City, Water Dept.
Hqname:	Not Reported	Address:	111 SOUTH FIRST STREET
City:	ALHAMBRA	State:	CA
Zip:	91801	Zip ext:	Not Reported
Pop serv:	86300	Connection:	15956
Area serve:	ALHAMBRA		

3
West
1/2 - 1 Mile
Higher

FRDS PWS **CA1910073**

Epa region:	09	State:	CA
Pwsid:	CA1910073	Pwsname:	LOMITA-CITY, WATER DEPT.
Cityserved:	Not Reported	Stateserved:	CA
Zipserved:	Not Reported	Fipscounty:	06037
Status:	Active	Retpopsrvd:	20256
Pwssvcconn:	4277	Psource longname:	Purch_surface_water
Pwstype:	CWS	Owner:	Local_Govt
Contact:	DAMASSE, VINCE	Contactorgname:	DAMASSE, VINCE
Contactphone:	310-325-7110	Contactaddress1:	24300 Narbonne Avenue
Contactaddress2:	24373 Walnut Street	Contactcity:	LOMITA
Contactstate:	CA	Contactzip:	90717
Pwsactivitycode:	A		

Pwsid:	CA1910073	Facid:	7211
Facname:	WELL 05 CHLORINATION STATION-STANDBYXCLD		
Factype:	Treatment_plant	Facactivitycode:	A

Trtobjective:	disinfection	Trtprocess:	hypochlorination, post
Factypecode:	TP		
PWS ID:	CA1910073	PWS name:	LOMITA-CITY, WATER DEPT.
Address:	Not Reported	Care of:	Not Reported
City:	ALHAMBRA	State:	CA
Zip:	91803	Owner:	LOMITA-CITY, WATER DEPT.
Source code:	Purchases surface water	Population:	20000
PWS ID:	CA1910073	PWS type:	Not Reported
PWS name:	Not Reported	PWS address:	Not Reported
PWS city:	Not Reported	PWS state:	Not Reported
PWS zip:	Not Reported	PWS ID:	CA1910073
Activity status:	Active	Date system activated:	7706
Date system deactivated:	Not Reported	Retail population:	00009987
System name:	LOMITA-CITY, WATER DEPT.	System address:	Not Reported
System address:	P. O. BOX 1460	System city:	ALHAMBRA
System state:	CA	System zip:	91803
County FIPS:	037	City served:	LOMITA
Population served:	5,001 - 10,000 Persons	Treatment:	Treated
Latitude:	340442	Longitude:	1180824

4
ENE **FED USGS** **USGS40000140778**
1/2 - 1 Mile
Lower

Organization ID:	USGS-CA		
Organization Name:	USGS California Water Science Center		
Monitor Location:	001S012W10R001S	Type:	Well
Description:	Not Reported	HUC:	18070105
Drainage Area:	Not Reported	Drainage Area Units:	Not Reported
Contrib Drainage Area:	Not Reported	Contrib Drainage Area Unts:	Not Reported
Aquifer:	California Coastal Basin aquifers		
Formation Type:	Not Reported	Aquifer Type:	Not Reported
Construction Date:	Not Reported	Well Depth:	Not Reported
Well Depth Units:	Not Reported	Well Hole Depth:	Not Reported
Well Hole Depth Units:	Not Reported		

5
NE **FED USGS** **USGS40000140825**
1/2 - 1 Mile
Higher

Organization ID:	USGS-CA		
Organization Name:	USGS California Water Science Center		
Monitor Location:	001S012W10A001S	Type:	Well
Description:	Not Reported	HUC:	18070105
Drainage Area:	Not Reported	Drainage Area Units:	Not Reported
Contrib Drainage Area:	Not Reported	Contrib Drainage Area Unts:	Not Reported
Aquifer:	California Coastal Basin aquifers		
Formation Type:	Not Reported	Aquifer Type:	Not Reported
Construction Date:	Not Reported	Well Depth:	Not Reported
Well Depth Units:	Not Reported	Well Hole Depth:	Not Reported
Well Hole Depth Units:	Not Reported		

GEOCHECK® - PHYSICAL SETTING SOURCE MAP FINDINGS

Map ID
Direction
Distance
Elevation | Database | EDR ID Number

B6
ENE
1/2 - 1 Mile
Lower

CA WELLS **1455**

Seq:	1455	Prim sta c:	01S/12W-11D01 S
Frds no:	1910144006	County:	19
District:	07	User id:	4TH
System no:	1910144	Water type:	G
Source nam:	WELL 08 - INACTIVE	Station ty:	WELL/AMBNT/MUN/INTAKE/SUPPLY
Latitude:	340500.0	Longitude:	1180700.0
Precision:	8	Status:	IR
Comment 1:	Not Reported	Comment 2:	Not Reported
Comment 3:	Not Reported	Comment 4:	Not Reported
Comment 5:	Not Reported	Comment 6:	Not Reported
Comment 7:	Not Reported		
System no:	1910144	System nam:	San Gabriel Cwd
Hqname:	Not Reported	Address:	P.O. BOX 2227
City:	ROSEMEAD	State:	CA
Zip:	91770	Zip ext:	Not Reported
Pop serv:	45000	Connection:	8559
Area serve:	SAN GABRIEL		

B7
ENE
1/2 - 1 Mile
Lower

CA WELLS **1454**

Seq:	1454	Prim sta c:	01S/12W-10R01 S
Frds no:	1910001011	County:	19
District:	07	User id:	4TH
System no:	1910001	Water type:	G
Source nam:	WELL 12 - INACTIVE	Station ty:	WELL/AMBNT/MUN/INTAKE/SUPPLY
Latitude:	340500.0	Longitude:	1180700.0
Precision:	8	Status:	IR
Comment 1:	Not Reported	Comment 2:	Not Reported
Comment 3:	Not Reported	Comment 4:	Not Reported
Comment 5:	Not Reported	Comment 6:	Not Reported
Comment 7:	Not Reported		
System no:	1910001	System nam:	Alhambra-City, Water Dept.
Hqname:	Not Reported	Address:	111 SOUTH FIRST STREET
City:	ALHAMBRA	State:	CA
Zip:	91801	Zip ext:	Not Reported
Pop serv:	86300	Connection:	15956
Area serve:	ALHAMBRA		
Sample date:	06-FEB-18	Finding:	21.
Chemical:	TRICHLOROETHYLENE	Report units:	UG/L
Dlr:	0.5		
Sample date:	06-FEB-18	Finding:	1.2
Chemical:	TETRACHLOROETHYLENE	Report units:	UG/L
Dlr:	0.5		
Sample date:	06-FEB-18	Finding:	6.9
Chemical:	NITRATE (AS N)	Report units:	MG/L
Dlr:	0.4		

Sample date:	06-FEB-18	Finding:	36.
Chemical:	CIS-1,2-DICHLOROETHYLENE	Report units:	UG/L
Dlr:	0.5		
Sample date:	03-JAN-18	Finding:	1.5
Chemical:	TETRACHLOROETHYLENE	Report units:	UG/L
Dlr:	0.5		
Sample date:	03-JAN-18	Finding:	0.64
Chemical:	TRANS-1,2-DICHLOROETHYLENE	Report units:	UG/L
Dlr:	0.5		
Sample date:	03-JAN-18	Finding:	35.
Chemical:	CIS-1,2-DICHLOROETHYLENE	Report units:	UG/L
Dlr:	0.5		
Sample date:	03-JAN-18	Finding:	19.
Chemical:	TRICHLOROETHYLENE	Report units:	UG/L
Dlr:	0.5		
Sample date:	03-JAN-18	Finding:	1.6
Chemical:	TETRACHLOROETHYLENE	Report units:	UG/L
Dlr:	0.5		
Sample date:	03-JAN-18	Finding:	7.5
Chemical:	NITRATE (AS N)	Report units:	MG/L
Dlr:	0.4		
Sample date:	03-JAN-18	Finding:	0.58
Chemical:	1,1-DICHLOROETHYLENE	Report units:	UG/L
Dlr:	0.5		
Sample date:	05-DEC-17	Finding:	24.
Chemical:	TRICHLOROETHYLENE	Report units:	UG/L
Dlr:	0.5		
Sample date:	05-DEC-17	Finding:	1.6
Chemical:	TETRACHLOROETHYLENE	Report units:	UG/L
Dlr:	0.5		
Sample date:	05-DEC-17	Finding:	7.7
Chemical:	NITRATE (AS N)	Report units:	MG/L
Dlr:	0.4		
Sample date:	05-DEC-17	Finding:	32.
Chemical:	CIS-1,2-DICHLOROETHYLENE	Report units:	UG/L
Dlr:	0.5		
Sample date:	07-NOV-17	Finding:	7.1
Chemical:	NITRATE (AS N)	Report units:	MG/L
Dlr:	0.4		
Sample date:	07-NOV-17	Finding:	27.
Chemical:	CIS-1,2-DICHLOROETHYLENE	Report units:	UG/L
Dlr:	0.5		
Sample date:	07-NOV-17	Finding:	17.
Chemical:	TRICHLOROETHYLENE	Report units:	UG/L
Dlr:	0.5		
Sample date:	07-NOV-17	Finding:	1.4
Chemical:	TETRACHLOROETHYLENE	Report units:	UG/L

Dlr:	0.5		
Sample date:	03-OCT-17	Finding:	0.78
Chemical:	TRANS-1,2-DICHLOROETHYLENE	Report units:	UG/L
Dlr:	0.5		
Sample date:	03-OCT-17	Finding:	0.7
Chemical:	1,1-DICHLOROETHYLENE	Report units:	UG/L
Dlr:	0.5		
Sample date:	03-OCT-17	Finding:	1.8
Chemical:	TETRACHLOROETHYLENE	Report units:	UG/L
Dlr:	0.5		
Sample date:	03-OCT-17	Finding:	7.4
Chemical:	NITRATE (AS N)	Report units:	MG/L
Dlr:	0.4		
Sample date:	03-OCT-17	Finding:	36.
Chemical:	CIS-1,2-DICHLOROETHYLENE	Report units:	UG/L
Dlr:	0.5		
Sample date:	03-OCT-17	Finding:	22.
Chemical:	TRICHLOROETHYLENE	Report units:	UG/L
Dlr:	0.5		
Sample date:	03-OCT-17	Finding:	1.3
Chemical:	TETRACHLOROETHYLENE	Report units:	UG/L
Dlr:	0.5		
Sample date:	06-SEP-17	Finding:	1.4
Chemical:	TETRACHLOROETHYLENE	Report units:	UG/L
Dlr:	0.5		
Sample date:	06-SEP-17	Finding:	0.53
Chemical:	1,1-DICHLOROETHYLENE	Report units:	UG/L
Dlr:	0.5		
Sample date:	06-SEP-17	Finding:	0.62
Chemical:	TRANS-1,2-DICHLOROETHYLENE	Report units:	UG/L
Dlr:	0.5		
Sample date:	06-SEP-17	Finding:	20.
Chemical:	TRICHLOROETHYLENE	Report units:	UG/L
Dlr:	0.5		
Sample date:	06-SEP-17	Finding:	26.
Chemical:	CIS-1,2-DICHLOROETHYLENE	Report units:	UG/L
Dlr:	0.5		
Sample date:	06-SEP-17	Finding:	7.3
Chemical:	NITRATE (AS N)	Report units:	MG/L
Dlr:	0.4		
Sample date:	06-SEP-17	Finding:	1.4
Chemical:	TETRACHLOROETHYLENE	Report units:	UG/L
Dlr:	0.5		
Sample date:	06-SEP-17	Finding:	22.
Chemical:	TRICHLOROETHYLENE	Report units:	UG/L
Dlr:	0.5		

Sample date:	06-SEP-17	Finding:	29.
Chemical:	CIS-1,2-DICHLOROETHYLENE	Report units:	UG/L
Dlr:	0.5		
Sample date:	06-SEP-17	Finding:	6.9
Chemical:	NITRATE (AS N)	Report units:	MG/L
Dlr:	0.4		
Sample date:	06-SEP-17	Finding:	0.41
Chemical:	FLUORIDE (F) (NATURAL-SOURCE)	Report units:	MG/L
Dlr:	0.1		
Sample date:	06-SEP-17	Finding:	4.5
Chemical:	CHROMIUM, HEXAVALENT	Report units:	UG/L
Dlr:	1.		
Sample date:	22-AUG-17	Finding:	7.7
Chemical:	NITRATE (AS N)	Report units:	MG/L
Dlr:	0.4		
Sample date:	01-AUG-17	Finding:	26.
Chemical:	CIS-1,2-DICHLOROETHYLENE	Report units:	UG/L
Dlr:	0.5		
Sample date:	01-AUG-17	Finding:	19.
Chemical:	TRICHLOROETHYLENE	Report units:	UG/L
Dlr:	0.5		
Sample date:	01-AUG-17	Finding:	7.7
Chemical:	NITRATE (AS N)	Report units:	MG/L
Dlr:	0.4		
Sample date:	05-JUL-17	Finding:	82.
Chemical:	SULFATE	Report units:	MG/L
Dlr:	0.5		
Sample date:	05-JUL-17	Finding:	54.
Chemical:	CHLORIDE	Report units:	MG/L
Dlr:	0.		
Sample date:	05-JUL-17	Finding:	2.8
Chemical:	POTASSIUM	Report units:	MG/L
Dlr:	0.		
Sample date:	05-JUL-17	Finding:	42.
Chemical:	SODIUM	Report units:	MG/L
Dlr:	0.		
Sample date:	05-JUL-17	Finding:	23.7
Chemical:	MAGNESIUM	Report units:	MG/L
Dlr:	0.		
Sample date:	05-JUL-17	Finding:	82.
Chemical:	CALCIUM	Report units:	MG/L
Dlr:	0.		
Sample date:	05-JUL-17	Finding:	7.7
Chemical:	NITRATE + NITRITE (AS N)	Report units:	MG/L
Dlr:	0.4		
Sample date:	05-JUL-17	Finding:	7.7
Chemical:	NITRATE (AS N)	Report units:	MG/L

Dlr:	0.4		
Sample date:	05-JUL-17	Finding:	270.
Chemical:	BICARBONATE ALKALINITY	Report units:	MG/L
Dlr:	0.		
Sample date:	05-JUL-17	Finding:	220.
Chemical:	ALKALINITY (TOTAL) AS CACO3	Report units:	MG/L
Dlr:	0.		
Sample date:	05-JUL-17	Finding:	7.63
Chemical:	PH, LABORATORY	Report units:	Not Reported
Dlr:	0.		
Sample date:	05-JUL-17	Finding:	790.
Chemical:	SPECIFIC CONDUCTANCE	Report units:	US
Dlr:	0.		
Sample date:	05-JUL-17	Finding:	32.
Chemical:	CIS-1,2-DICHLOROETHYLENE	Report units:	UG/L
Dlr:	0.5		
Sample date:	05-JUL-17	Finding:	23.
Chemical:	TRICHLOROETHYLENE	Report units:	UG/L
Dlr:	0.5		
Sample date:	05-JUL-17	Finding:	7.3
Chemical:	NITRATE (AS N)	Report units:	MG/L
Dlr:	0.4		
Sample date:	05-JUL-17	Finding:	0.44
Chemical:	FLUORIDE (F) (NATURAL-SOURCE)	Report units:	MG/L
Dlr:	0.1		
Sample date:	05-JUL-17	Finding:	490.
Chemical:	TOTAL DISSOLVED SOLIDS	Report units:	MG/L
Dlr:	0.		
Sample date:	05-JUL-17	Finding:	0.936
Chemical:	LANGELIER INDEX @ 60 C	Report units:	Not Reported
Dlr:	0.		
Sample date:	05-JUL-17	Finding:	12.3
Chemical:	AGGRSSIVE INDEX (CORROSIVITY)	Report units:	Not Reported
Dlr:	0.		
Sample date:	05-JUL-17	Finding:	303.
Chemical:	HARDNESS (TOTAL) AS CACO3	Report units:	MG/L
Dlr:	0.		
Sample date:	06-JUN-17	Finding:	19.
Chemical:	TRICHLOROETHYLENE	Report units:	UG/L
Dlr:	0.5		
Sample date:	06-JUN-17	Finding:	6.9
Chemical:	NITRATE (AS N)	Report units:	MG/L
Dlr:	0.4		
Sample date:	06-JUN-17	Finding:	1.3
Chemical:	TETRACHLOROETHYLENE	Report units:	UG/L
Dlr:	0.5		

Sample date:	06-JUN-17	Finding:	0.54
Chemical:	TRANS-1,2-DICHLOROETHYLENE	Report units:	UG/L
Dlr:	0.5		
Sample date:	06-JUN-17	Finding:	23.
Chemical:	CIS-1,2-DICHLOROETHYLENE	Report units:	UG/L
Dlr:	0.5		
Sample date:	02-MAY-17	Finding:	30.
Chemical:	TRICHLOROETHYLENE	Report units:	UG/L
Dlr:	0.5		
Sample date:	02-MAY-17	Finding:	0.75
Chemical:	1,1-DICHLOROETHYLENE	Report units:	UG/L
Dlr:	0.5		
Sample date:	02-MAY-17	Finding:	1.7
Chemical:	TETRACHLOROETHYLENE	Report units:	UG/L
Dlr:	0.5		
Sample date:	02-MAY-17	Finding:	7.2
Chemical:	NITRATE (AS N)	Report units:	MG/L
Dlr:	0.4		
Sample date:	02-MAY-17	Finding:	41.
Chemical:	CIS-1,2-DICHLOROETHYLENE	Report units:	UG/L
Dlr:	0.5		
Sample date:	04-APR-17	Finding:	28.
Chemical:	CIS-1,2-DICHLOROETHYLENE	Report units:	UG/L
Dlr:	0.5		
Sample date:	04-APR-17	Finding:	0.67
Chemical:	TRANS-1,2-DICHLOROETHYLENE	Report units:	UG/L
Dlr:	0.5		
Sample date:	04-APR-17	Finding:	6.5
Chemical:	NITRATE (AS N)	Report units:	MG/L
Dlr:	0.4		
Sample date:	04-APR-17	Finding:	1.2
Chemical:	TETRACHLOROETHYLENE	Report units:	UG/L
Dlr:	0.5		
Sample date:	04-APR-17	Finding:	0.65
Chemical:	TRANS-1,2-DICHLOROETHYLENE	Report units:	UG/L
Dlr:	0.5		
Sample date:	04-APR-17	Finding:	0.62
Chemical:	1,1-DICHLOROETHYLENE	Report units:	UG/L
Dlr:	0.5		
Sample date:	04-APR-17	Finding:	1.7
Chemical:	TETRACHLOROETHYLENE	Report units:	UG/L
Dlr:	0.5		
Sample date:	04-APR-17	Finding:	19.
Chemical:	TRICHLOROETHYLENE	Report units:	UG/L
Dlr:	0.5		
Sample date:	07-MAR-17	Finding:	1.4
Chemical:	TETRACHLOROETHYLENE	Report units:	UG/L

Dlr:	0.5		
Sample date:	07-MAR-17	Finding:	0.66
Chemical:	1,1-DICHLOROETHYLENE	Report units:	UG/L
Dlr:	0.5		
Sample date:	07-MAR-17	Finding:	0.65
Chemical:	TRANS-1,2-DICHLOROETHYLENE	Report units:	UG/L
Dlr:	0.5		
Sample date:	07-MAR-17	Finding:	22.
Chemical:	TRICHLOROETHYLENE	Report units:	UG/L
Dlr:	0.5		
Sample date:	07-MAR-17	Finding:	33.
Chemical:	CIS-1,2-DICHLOROETHYLENE	Report units:	UG/L
Dlr:	0.5		
Sample date:	07-MAR-17	Finding:	6.1
Chemical:	NITRATE (AS N)	Report units:	MG/L
Dlr:	0.4		
Sample date:	07-FEB-17	Finding:	6.7
Chemical:	NITRATE (AS N)	Report units:	MG/L
Dlr:	0.4		
Sample date:	07-FEB-17	Finding:	1.2
Chemical:	TETRACHLOROETHYLENE	Report units:	UG/L
Dlr:	0.5		
Sample date:	07-FEB-17	Finding:	0.53
Chemical:	1,1-DICHLOROETHYLENE	Report units:	UG/L
Dlr:	0.5		
Sample date:	07-FEB-17	Finding:	0.55
Chemical:	TRANS-1,2-DICHLOROETHYLENE	Report units:	UG/L
Dlr:	0.5		
Sample date:	07-FEB-17	Finding:	20.
Chemical:	TRICHLOROETHYLENE	Report units:	UG/L
Dlr:	0.5		
Sample date:	07-FEB-17	Finding:	31.
Chemical:	CIS-1,2-DICHLOROETHYLENE	Report units:	UG/L
Dlr:	0.5		
Sample date:	04-JAN-17	Finding:	7.3
Chemical:	NITRATE (AS N)	Report units:	MG/L
Dlr:	0.4		
Sample date:	04-JAN-17	Finding:	18.
Chemical:	TRICHLOROETHYLENE	Report units:	UG/L
Dlr:	0.5		
Sample date:	04-JAN-17	Finding:	22.
Chemical:	CIS-1,2-DICHLOROETHYLENE	Report units:	UG/L
Dlr:	0.5		
Sample date:	04-JAN-17	Finding:	1.2
Chemical:	TETRACHLOROETHYLENE	Report units:	UG/L
Dlr:	0.5		

Sample date:	04-JAN-17	Finding:	0.62
Chemical:	1,1-DICHLOROETHYLENE	Report units:	UG/L
Dlr:	0.5		
Sample date:	04-JAN-17	Finding:	0.68
Chemical:	TRANS-1,2-DICHLOROETHYLENE	Report units:	UG/L
Dlr:	0.5		
Sample date:	06-DEC-16	Finding:	8.2
Chemical:	NITRATE (AS N)	Report units:	MG/L
Dlr:	0.4		
Sample date:	06-DEC-16	Finding:	31.
Chemical:	CIS-1,2-DICHLOROETHYLENE	Report units:	UG/L
Dlr:	0.5		
Sample date:	06-DEC-16	Finding:	22.
Chemical:	TRICHLOROETHYLENE	Report units:	UG/L
Dlr:	0.5		
Sample date:	01-NOV-16	Finding:	7.6
Chemical:	NITRATE (AS N)	Report units:	MG/L
Dlr:	0.4		
Sample date:	01-NOV-16	Finding:	19.
Chemical:	TRICHLOROETHYLENE	Report units:	UG/L
Dlr:	0.5		
Sample date:	01-NOV-16	Finding:	30.
Chemical:	CIS-1,2-DICHLOROETHYLENE	Report units:	UG/L
Dlr:	0.5		
Sample date:	06-OCT-16	Finding:	0.68
Chemical:	1,1-DICHLOROETHYLENE	Report units:	UG/L
Dlr:	0.5		
Sample date:	06-OCT-16	Finding:	0.89
Chemical:	TETRACHLOROETHYLENE	Report units:	UG/L
Dlr:	0.5		
Sample date:	06-OCT-16	Finding:	0.73
Chemical:	TRANS-1,2-DICHLOROETHYLENE	Report units:	UG/L
Dlr:	0.5		
Sample date:	04-OCT-16	Finding:	30.
Chemical:	CIS-1,2-DICHLOROETHYLENE	Report units:	UG/L
Dlr:	0.5		
Sample date:	04-OCT-16	Finding:	22.
Chemical:	TRICHLOROETHYLENE	Report units:	UG/L
Dlr:	0.5		
Sample date:	04-OCT-16	Finding:	8.
Chemical:	NITRATE (AS N)	Report units:	MG/L
Dlr:	0.4		
Sample date:	07-SEP-16	Finding:	7.7
Chemical:	NITRATE (AS N)	Report units:	MG/L
Dlr:	0.4		
Sample date:	07-SEP-16	Finding:	1.4
Chemical:	TETRACHLOROETHYLENE	Report units:	UG/L

Dlr:	0.5		
Sample date:	07-SEP-16	Finding:	0.67
Chemical:	1,1-DICHLOROETHYLENE	Report units:	UG/L
Dlr:	0.5		
Sample date:	07-SEP-16	Finding:	21.
Chemical:	TRICHLOROETHYLENE	Report units:	UG/L
Dlr:	0.5		
Sample date:	07-SEP-16	Finding:	33.
Chemical:	CIS-1,2-DICHLOROETHYLENE	Report units:	UG/L
Dlr:	0.5		
Sample date:	07-SEP-16	Finding:	0.7
Chemical:	TRANS-1,2-DICHLOROETHYLENE	Report units:	UG/L
Dlr:	0.5		
Sample date:	02-AUG-16	Finding:	20.
Chemical:	TRICHLOROETHYLENE	Report units:	UG/L
Dlr:	0.5		
Sample date:	02-AUG-16	Finding:	7.6
Chemical:	NITRATE (AS N)	Report units:	MG/L
Dlr:	0.4		
Sample date:	02-AUG-16	Finding:	29.
Chemical:	CIS-1,2-DICHLOROETHYLENE	Report units:	UG/L
Dlr:	0.5		
Sample date:	12-JUL-16	Finding:	1.3
Chemical:	TETRACHLOROETHYLENE	Report units:	UG/L
Dlr:	0.5		
Sample date:	12-JUL-16	Finding:	0.61
Chemical:	1,1-DICHLOROETHYLENE	Report units:	UG/L
Dlr:	0.5		
Sample date:	12-JUL-16	Finding:	0.65
Chemical:	TRANS-1,2-DICHLOROETHYLENE	Report units:	UG/L
Dlr:	0.5		
Sample date:	12-JUL-16	Finding:	24.
Chemical:	TRICHLOROETHYLENE	Report units:	UG/L
Dlr:	0.5		
Sample date:	12-JUL-16	Finding:	490.
Chemical:	TOTAL DISSOLVED SOLIDS	Report units:	MG/L
Dlr:	0.		
Sample date:	12-JUL-16	Finding:	32.
Chemical:	CIS-1,2-DICHLOROETHYLENE	Report units:	UG/L
Dlr:	0.5		
Sample date:	07-JUL-16	Finding:	16.
Chemical:	TRICHLOROETHYLENE	Report units:	UG/L
Dlr:	0.5		
Sample date:	07-JUL-16	Finding:	7.8
Chemical:	NITRATE (AS N)	Report units:	MG/L
Dlr:	0.4		

Sample date:	07-JUL-16	Finding:	25.
Chemical:	CIS-1,2-DICHLOROETHYLENE	Report units:	UG/L
Dlr:	0.5		
Sample date:	01-JUN-16	Finding:	29.
Chemical:	CIS-1,2-DICHLOROETHYLENE	Report units:	UG/L
Dlr:	0.5		
Sample date:	01-JUN-16	Finding:	22.
Chemical:	TRICHLOROETHYLENE	Report units:	UG/L
Dlr:	0.5		
Sample date:	01-JUN-16	Finding:	7.8
Chemical:	NITRATE (AS N)	Report units:	MG/L
Dlr:	0.4		
Sample date:	24-MAY-16	Finding:	7.7
Chemical:	NITRATE (AS N)	Report units:	MG/L
Dlr:	0.4		
Sample date:	24-MAY-16	Finding:	94.
Chemical:	CHLORATE	Report units:	UG/L
Dlr:	20.		
Sample date:	03-MAY-16	Finding:	7.4
Chemical:	NITRATE (AS N)	Report units:	MG/L
Dlr:	0.4		
Sample date:	03-MAY-16	Finding:	25.
Chemical:	TRICHLOROETHYLENE	Report units:	UG/L
Dlr:	0.5		
Sample date:	03-MAY-16	Finding:	26.
Chemical:	CIS-1,2-DICHLOROETHYLENE	Report units:	UG/L
Dlr:	0.5		
Sample date:	05-APR-16	Finding:	0.376
Chemical:	GROSS ALPHA COUNTING ERROR	Report units:	PCI/L
Dlr:	0.		
Sample date:	05-APR-16	Finding:	6.7
Chemical:	URANIUM (PCI/L)	Report units:	PCI/L
Dlr:	1.		
Sample date:	05-APR-16	Finding:	1.2
Chemical:	TETRACHLOROETHYLENE	Report units:	UG/L
Dlr:	0.5		
Sample date:	05-APR-16	Finding:	1.e-002
Chemical:	GROSS ALPHA MDA95	Report units:	PCI/L
Dlr:	0.		
Sample date:	05-APR-16	Finding:	0.64
Chemical:	1,1-DICHLOROETHYLENE	Report units:	UG/L
Dlr:	0.5		
Sample date:	05-APR-16	Finding:	7.36
Chemical:	GROSS ALPHA	Report units:	PCI/L
Dlr:	3.		
Sample date:	05-APR-16	Finding:	0.63
Chemical:	TRANS-1,2-DICHLOROETHYLENE	Report units:	UG/L

Dlr:	0.5		
Sample date:	05-APR-16	Finding:	21.
Chemical:	TRICHLOROETHYLENE	Report units:	UG/L
Dlr:	0.5		
Sample date:	05-APR-16	Finding:	0.59
Chemical:	TRANS-1,2-DICHLOROETHYLENE	Report units:	UG/L
Dlr:	0.5		
Sample date:	05-APR-16	Finding:	0.58
Chemical:	1,1-DICHLOROETHYLENE	Report units:	UG/L
Dlr:	0.5		
Sample date:	05-APR-16	Finding:	1.3
Chemical:	TETRACHLOROETHYLENE	Report units:	UG/L
Dlr:	0.5		
Sample date:	05-APR-16	Finding:	7.5
Chemical:	NITRATE (AS N)	Report units:	MG/L
Dlr:	0.4		
Sample date:	05-APR-16	Finding:	31.
Chemical:	CIS-1,2-DICHLOROETHYLENE	Report units:	UG/L
Dlr:	0.5		
Sample date:	01-MAR-16	Finding:	1.3
Chemical:	TETRACHLOROETHYLENE	Report units:	UG/L
Dlr:	0.5		
Sample date:	01-MAR-16	Finding:	0.6
Chemical:	1,1-DICHLOROETHYLENE	Report units:	UG/L
Dlr:	0.5		
Sample date:	01-MAR-16	Finding:	0.62
Chemical:	TRANS-1,2-DICHLOROETHYLENE	Report units:	UG/L
Dlr:	0.5		
Sample date:	01-MAR-16	Finding:	19.
Chemical:	TRICHLOROETHYLENE	Report units:	UG/L
Dlr:	0.5		
Sample date:	01-MAR-16	Finding:	25.
Chemical:	CIS-1,2-DICHLOROETHYLENE	Report units:	UG/L
Dlr:	0.5		
Sample date:	01-MAR-16	Finding:	8.
Chemical:	NITRATE (AS N)	Report units:	MG/L
Dlr:	0.4		
Sample date:	23-FEB-16	Finding:	7.2
Chemical:	NITRATE (AS N)	Report units:	MG/L
Dlr:	0.4		
Sample date:	10-FEB-16	Finding:	31.
Chemical:	CIS-1,2-DICHLOROETHYLENE	Report units:	UG/L
Dlr:	0.5		
Sample date:	10-FEB-16	Finding:	7.7
Chemical:	NITRATE (AS N)	Report units:	MG/L
Dlr:	0.4		

Sample date:	10-FEB-16	Finding:	21.
Chemical:	TRICHLOROETHYLENE	Report units:	UG/L
Dlr:	0.5		
Sample date:	29-JAN-16	Finding:	7.5
Chemical:	NITRATE (AS N)	Report units:	MG/L
Dlr:	0.4		
Sample date:	29-JAN-16	Finding:	0.6
Chemical:	1,1-DICHLOROETHYLENE	Report units:	UG/L
Dlr:	0.5		
Sample date:	29-JAN-16	Finding:	0.72
Chemical:	TRANS-1,2-DICHLOROETHYLENE	Report units:	UG/L
Dlr:	0.5		
Sample date:	29-JAN-16	Finding:	34.
Chemical:	CIS-1,2-DICHLOROETHYLENE	Report units:	UG/L
Dlr:	0.5		
Sample date:	29-JAN-16	Finding:	22.
Chemical:	TRICHLOROETHYLENE	Report units:	UG/L
Dlr:	0.5		
Sample date:	26-JAN-16	Finding:	7.8
Chemical:	NITRATE (AS N)	Report units:	MG/L
Dlr:	0.4		
Sample date:	01-DEC-15	Finding:	20.
Chemical:	TRICHLOROETHYLENE	Report units:	UG/L
Dlr:	0.5		
Sample date:	01-DEC-15	Finding:	29.
Chemical:	CIS-1,2-DICHLOROETHYLENE	Report units:	UG/L
Dlr:	0.5		
Sample date:	01-DEC-15	Finding:	8.1
Chemical:	NITRATE (AS N)	Report units:	MG/L
Dlr:	0.4		
Sample date:	03-NOV-15	Finding:	17.
Chemical:	TRICHLOROETHYLENE	Report units:	UG/L
Dlr:	0.5		
Sample date:	03-NOV-15	Finding:	28.
Chemical:	CIS-1,2-DICHLOROETHYLENE	Report units:	UG/L
Dlr:	0.5		
Sample date:	03-NOV-15	Finding:	8.
Chemical:	NITRATE (AS N)	Report units:	MG/L
Dlr:	0.4		
Sample date:	08-OCT-15	Finding:	0.6
Chemical:	TRANS-1,2-DICHLOROETHYLENE	Report units:	UG/L
Dlr:	0.5		
Sample date:	08-OCT-15	Finding:	0.56
Chemical:	1,1-DICHLOROETHYLENE	Report units:	UG/L
Dlr:	0.5		
Sample date:	08-OCT-15	Finding:	0.89
Chemical:	TETRACHLOROETHYLENE	Report units:	UG/L

Dlr:	0.5		
Sample date:	08-OCT-15	Finding:	490.
Chemical:	TOTAL DISSOLVED SOLIDS	Report units:	MG/L
Dlr:	0.		
Sample date:	06-OCT-15	Finding:	7.9
Chemical:	NITRATE (AS N)	Report units:	MG/L
Dlr:	0.4		
Sample date:	06-OCT-15	Finding:	18.
Chemical:	TRICHLOROETHYLENE	Report units:	UG/L
Dlr:	0.5		
Sample date:	06-OCT-15	Finding:	35.
Chemical:	NITRATE (AS NO3)	Report units:	MG/L
Dlr:	2.		
Sample date:	06-OCT-15	Finding:	36.
Chemical:	CIS-1,2-DICHLOROETHYLENE	Report units:	UG/L
Dlr:	0.5		
Sample date:	01-SEP-15	Finding:	19.
Chemical:	TRICHLOROETHYLENE	Report units:	UG/L
Dlr:	0.5		
Sample date:	01-SEP-15	Finding:	8.7
Chemical:	NITRATE (AS N)	Report units:	MG/L
Dlr:	0.4		
Sample date:	01-SEP-15	Finding:	26.
Chemical:	CIS-1,2-DICHLOROETHYLENE	Report units:	UG/L
Dlr:	0.5		
Sample date:	25-AUG-15	Finding:	35.
Chemical:	NITRATE (AS NO3)	Report units:	MG/L
Dlr:	2.		
Sample date:	18-AUG-15	Finding:	34.
Chemical:	NITRATE (AS NO3)	Report units:	MG/L
Dlr:	2.		
Sample date:	18-AUG-15	Finding:	7.7
Chemical:	NITRATE (AS N)	Report units:	MG/L
Dlr:	0.4		
Sample date:	04-AUG-15	Finding:	27.
Chemical:	CIS-1,2-DICHLOROETHYLENE	Report units:	UG/L
Dlr:	0.5		
Sample date:	04-AUG-15	Finding:	20.
Chemical:	TRICHLOROETHYLENE	Report units:	UG/L
Dlr:	0.5		
Sample date:	04-AUG-15	Finding:	37.
Chemical:	NITRATE (AS NO3)	Report units:	MG/L
Dlr:	2.		
Sample date:	28-JUL-15	Finding:	38.
Chemical:	NITRATE (AS NO3)	Report units:	MG/L
Dlr:	2.		

Sample date:	21-JUL-15	Finding:	39.
Chemical:	NITRATE (AS NO3)	Report units:	MG/L
Dlr:	2.		
Sample date:	07-JUL-15	Finding:	0.58
Chemical:	1,1-DICHLOROETHYLENE	Report units:	UG/L
Dlr:	0.5		
Sample date:	07-JUL-15	Finding:	0.6
Chemical:	TRANS-1,2-DICHLOROETHYLENE	Report units:	UG/L
Dlr:	0.5		
Sample date:	07-JUL-15	Finding:	20.
Chemical:	TRICHLOROETHYLENE	Report units:	UG/L
Dlr:	0.5		
Sample date:	07-JUL-15	Finding:	28.
Chemical:	CIS-1,2-DICHLOROETHYLENE	Report units:	UG/L
Dlr:	0.5		
Sample date:	07-JUL-15	Finding:	0.74
Chemical:	TETRACHLOROETHYLENE	Report units:	UG/L
Dlr:	0.5		
Sample date:	02-JUL-15	Finding:	0.78
Chemical:	TETRACHLOROETHYLENE	Report units:	UG/L
Dlr:	0.5		
Sample date:	02-JUL-15	Finding:	0.58
Chemical:	1,1-DICHLOROETHYLENE	Report units:	UG/L
Dlr:	0.5		
Sample date:	02-JUL-15	Finding:	19.
Chemical:	TRICHLOROETHYLENE	Report units:	UG/L
Dlr:	0.5		
Sample date:	02-JUL-15	Finding:	40.
Chemical:	NITRATE (AS NO3)	Report units:	MG/L
Dlr:	2.		
Sample date:	02-JUL-15	Finding:	28.
Chemical:	CIS-1,2-DICHLOROETHYLENE	Report units:	UG/L
Dlr:	0.5		
Sample date:	02-JUL-15	Finding:	0.64
Chemical:	TRANS-1,2-DICHLOROETHYLENE	Report units:	UG/L
Dlr:	0.5		
Sample date:	01-APR-15	Finding:	35.
Chemical:	NITRATE (AS NO3)	Report units:	MG/L
Dlr:	2.		
Sample date:	01-APR-15	Finding:	21.
Chemical:	TRICHLOROETHYLENE	Report units:	UG/L
Dlr:	0.5		
Sample date:	01-APR-15	Finding:	0.61
Chemical:	TRANS-1,2-DICHLOROETHYLENE	Report units:	UG/L
Dlr:	0.5		
Sample date:	01-APR-15	Finding:	0.53
Chemical:	1,1-DICHLOROETHYLENE	Report units:	UG/L

Dlr:	0.5		
Sample date:	01-APR-15	Finding:	1.2
Chemical:	TETRACHLOROETHYLENE	Report units:	UG/L
Dlr:	0.5		
Sample date:	01-APR-15	Finding:	23.
Chemical:	CIS-1,2-DICHLOROETHYLENE	Report units:	UG/L
Dlr:	0.5		
Sample date:	03-MAR-15	Finding:	22.
Chemical:	TRICHLOROETHYLENE	Report units:	UG/L
Dlr:	0.5		
Sample date:	03-MAR-15	Finding:	33.
Chemical:	NITRATE (AS NO3)	Report units:	MG/L
Dlr:	2.		
Sample date:	03-MAR-15	Finding:	29.
Chemical:	CIS-1,2-DICHLOROETHYLENE	Report units:	UG/L
Dlr:	0.5		
Sample date:	03-FEB-15	Finding:	35.
Chemical:	NITRATE (AS NO3)	Report units:	MG/L
Dlr:	2.		
Sample date:	03-FEB-15	Finding:	24.
Chemical:	TRICHLOROETHYLENE	Report units:	UG/L
Dlr:	0.5		
Sample date:	03-FEB-15	Finding:	28.
Chemical:	CIS-1,2-DICHLOROETHYLENE	Report units:	UG/L
Dlr:	0.5		
Sample date:	06-JAN-15	Finding:	1.3
Chemical:	TETRACHLOROETHYLENE	Report units:	UG/L
Dlr:	0.5		
Sample date:	06-JAN-15	Finding:	0.69
Chemical:	TRANS-1,2-DICHLOROETHYLENE	Report units:	UG/L
Dlr:	0.5		
Sample date:	06-JAN-15	Finding:	25.
Chemical:	CIS-1,2-DICHLOROETHYLENE	Report units:	UG/L
Dlr:	0.5		
Sample date:	06-JAN-15	Finding:	38.
Chemical:	NITRATE (AS NO3)	Report units:	MG/L
Dlr:	2.		
Sample date:	06-JAN-15	Finding:	22.
Chemical:	TRICHLOROETHYLENE	Report units:	UG/L
Dlr:	0.5		
Sample date:	06-JAN-15	Finding:	0.69
Chemical:	1,1-DICHLOROETHYLENE	Report units:	UG/L
Dlr:	0.5		
Sample date:	02-DEC-14	Finding:	32.
Chemical:	CIS-1,2-DICHLOROETHYLENE	Report units:	UG/L
Dlr:	0.5		

Sample date:	02-DEC-14	Finding:	37.
Chemical:	NITRATE (AS NO3)	Report units:	MG/L
Dlr:	2.		
Sample date:	02-DEC-14	Finding:	22.
Chemical:	TRICHLOROETHYLENE	Report units:	UG/L
Dlr:	0.5		
Sample date:	04-NOV-14	Finding:	36.
Chemical:	NITRATE (AS NO3)	Report units:	MG/L
Dlr:	2.		
Sample date:	04-NOV-14	Finding:	21.
Chemical:	TRICHLOROETHYLENE	Report units:	UG/L
Dlr:	0.5		
Sample date:	04-NOV-14	Finding:	29.
Chemical:	CIS-1,2-DICHLOROETHYLENE	Report units:	UG/L
Dlr:	0.5		
Sample date:	01-OCT-14	Finding:	1.5
Chemical:	TETRACHLOROETHYLENE	Report units:	UG/L
Dlr:	0.5		
Sample date:	01-OCT-14	Finding:	0.53
Chemical:	1,1-DICHLOROETHYLENE	Report units:	UG/L
Dlr:	0.5		
Sample date:	01-OCT-14	Finding:	0.57
Chemical:	TRANS-1,2-DICHLOROETHYLENE	Report units:	UG/L
Dlr:	0.5		
Sample date:	01-OCT-14	Finding:	26.
Chemical:	CIS-1,2-DICHLOROETHYLENE	Report units:	UG/L
Dlr:	0.5		
Sample date:	01-OCT-14	Finding:	34.
Chemical:	NITRATE (AS NO3)	Report units:	MG/L
Dlr:	2.		
Sample date:	01-OCT-14	Finding:	22.
Chemical:	TRICHLOROETHYLENE	Report units:	UG/L
Dlr:	0.5		
Sample date:	15-SEP-14	Finding:	39.
Chemical:	NITRATE (AS NO3)	Report units:	MG/L
Dlr:	2.		
Sample date:	03-SEP-14	Finding:	22.
Chemical:	TRICHLOROETHYLENE	Report units:	UG/L
Dlr:	0.5		
Sample date:	03-SEP-14	Finding:	28.
Chemical:	CIS-1,2-DICHLOROETHYLENE	Report units:	UG/L
Dlr:	0.5		
Sample date:	03-SEP-14	Finding:	38.
Chemical:	NITRATE (AS NO3)	Report units:	MG/L
Dlr:	2.		
Sample date:	04-AUG-14	Finding:	24.
Chemical:	TRICHLOROETHYLENE	Report units:	UG/L

Dlr:	0.5		
Sample date:	04-AUG-14	Finding:	39.
Chemical:	NITRATE (AS NO3)	Report units:	MG/L
Dlr:	2.		
Sample date:	04-AUG-14	Finding:	31.
Chemical:	CIS-1,2-DICHLOROETHYLENE	Report units:	UG/L
Dlr:	0.5		
Sample date:	08-JUL-14	Finding:	0.39
Chemical:	FLUORIDE (F) (NATURAL-SOURCE)	Report units:	MG/L
Dlr:	0.1		
Sample date:	08-JUL-14	Finding:	0.969
Chemical:	LANGELIER INDEX @ 60 C	Report units:	Not Reported
Dlr:	0.		
Sample date:	08-JUL-14	Finding:	0.496
Chemical:	LANGELIER INDEX AT SOURCE TEMP.	Report units:	Not Reported
Dlr:	0.		
Sample date:	08-JUL-14	Finding:	40.
Chemical:	NITRATE (AS NO3)	Report units:	MG/L
Dlr:	2.		
Sample date:	08-JUL-14	Finding:	12.3
Chemical:	AGGRSSIVE INDEX (CORROSIVITY)	Report units:	Not Reported
Dlr:	0.		
Sample date:	08-JUL-14	Finding:	9100.
Chemical:	NITRATE + NITRITE (AS N)	Report units:	MG/L
Dlr:	0.4		
Sample date:	08-JUL-14	Finding:	79.
Chemical:	SULFATE	Report units:	MG/L
Dlr:	0.5		
Sample date:	08-JUL-14	Finding:	55.
Chemical:	CHLORIDE	Report units:	MG/L
Dlr:	0.		
Sample date:	08-JUL-14	Finding:	2.7
Chemical:	POTASSIUM	Report units:	MG/L
Dlr:	0.		
Sample date:	08-JUL-14	Finding:	39.
Chemical:	SODIUM	Report units:	MG/L
Dlr:	0.		
Sample date:	08-JUL-14	Finding:	22.4
Chemical:	MAGNESIUM	Report units:	MG/L
Dlr:	0.		
Sample date:	08-JUL-14	Finding:	80.4
Chemical:	CALCIUM	Report units:	MG/L
Dlr:	0.		
Sample date:	08-JUL-14	Finding:	290.
Chemical:	HARDNESS (TOTAL) AS CACO3	Report units:	MG/L
Dlr:	0.		

Sample date:	08-JUL-14	Finding:	250.
Chemical:	BICARBONATE ALKALINITY	Report units:	MG/L
Dlr:	0.		
Sample date:	08-JUL-14	Finding:	210.
Chemical:	ALKALINITY (TOTAL) AS CACO3	Report units:	MG/L
Dlr:	0.		
Sample date:	08-JUL-14	Finding:	7.69
Chemical:	PH, LABORATORY	Report units:	Not Reported
Dlr:	0.		
Sample date:	08-JUL-14	Finding:	780.
Chemical:	SPECIFIC CONDUCTANCE	Report units:	US
Dlr:	0.		
Sample date:	08-JUL-14	Finding:	30.
Chemical:	CIS-1,2-DICHLOROETHYLENE	Report units:	UG/L
Dlr:	0.5		
Sample date:	08-JUL-14	Finding:	40.
Chemical:	NITRATE (AS NO3)	Report units:	MG/L
Dlr:	2.		
Sample date:	08-JUL-14	Finding:	24.
Chemical:	TRICHLOROETHYLENE	Report units:	UG/L
Dlr:	0.5		
Sample date:	08-JUL-14	Finding:	0.62
Chemical:	TRANS-1,2-DICHLOROETHYLENE	Report units:	UG/L
Dlr:	0.5		
Sample date:	08-JUL-14	Finding:	0.56
Chemical:	1,1-DICHLOROETHYLENE	Report units:	UG/L
Dlr:	0.5		
Sample date:	08-JUL-14	Finding:	1.6
Chemical:	TETRACHLOROETHYLENE	Report units:	UG/L
Dlr:	0.5		
Sample date:	08-JUL-14	Finding:	0.39
Chemical:	FLUORIDE (F) (NATURAL-SOURCE)	Report units:	MG/L
Dlr:	0.1		
Sample date:	08-JUL-14	Finding:	480.
Chemical:	TOTAL DISSOLVED SOLIDS	Report units:	MG/L
Dlr:	0.		
Sample date:	01-JUL-14	Finding:	40.
Chemical:	NITRATE (AS NO3)	Report units:	MG/L
Dlr:	2.		
Sample date:	01-JUL-14	Finding:	21.
Chemical:	TRICHLOROETHYLENE	Report units:	UG/L
Dlr:	0.5		
Sample date:	01-JUL-14	Finding:	24.
Chemical:	CIS-1,2-DICHLOROETHYLENE	Report units:	UG/L
Dlr:	0.5		
Sample date:	03-JUN-14	Finding:	22.
Chemical:	TRICHLOROETHYLENE	Report units:	UG/L

Dlr:	0.5		
Sample date:	03-JUN-14	Finding:	40.
Chemical:	NITRATE (AS NO3)	Report units:	MG/L
Dlr:	2.		
Sample date:	03-JUN-14	Finding:	40.
Chemical:	CIS-1,2-DICHLOROETHYLENE	Report units:	UG/L
Dlr:	0.5		
Sample date:	05-MAY-14	Finding:	28.
Chemical:	CIS-1,2-DICHLOROETHYLENE	Report units:	UG/L
Dlr:	0.5		
Sample date:	05-MAY-14	Finding:	22.
Chemical:	TRICHLOROETHYLENE	Report units:	UG/L
Dlr:	0.5		
Sample date:	05-MAY-14	Finding:	42.
Chemical:	NITRATE (AS NO3)	Report units:	MG/L
Dlr:	2.		
Sample date:	02-APR-14	Finding:	37.
Chemical:	NITRATE (AS NO3)	Report units:	MG/L
Dlr:	2.		
Sample date:	02-APR-14	Finding:	20.
Chemical:	TRICHLOROETHYLENE	Report units:	UG/L
Dlr:	0.5		
Sample date:	02-APR-14	Finding:	23.
Chemical:	CIS-1,2-DICHLOROETHYLENE	Report units:	UG/L
Dlr:	0.5		
Sample date:	02-APR-14	Finding:	0.51
Chemical:	1,1-DICHLOROETHYLENE	Report units:	UG/L
Dlr:	0.5		
Sample date:	02-APR-14	Finding:	0.56
Chemical:	TRANS-1,2-DICHLOROETHYLENE	Report units:	UG/L
Dlr:	0.5		
Sample date:	02-APR-14	Finding:	1.5
Chemical:	TETRACHLOROETHYLENE	Report units:	UG/L
Dlr:	0.5		
Sample date:	03-MAR-14	Finding:	22.
Chemical:	TRICHLOROETHYLENE	Report units:	UG/L
Dlr:	0.5		
Sample date:	03-MAR-14	Finding:	36.
Chemical:	NITRATE (AS NO3)	Report units:	MG/L
Dlr:	2.		
Sample date:	03-MAR-14	Finding:	31.
Chemical:	CIS-1,2-DICHLOROETHYLENE	Report units:	UG/L
Dlr:	0.5		
Sample date:	03-FEB-14	Finding:	27.
Chemical:	CIS-1,2-DICHLOROETHYLENE	Report units:	UG/L
Dlr:	0.5		

Sample date:	03-FEB-14	Finding:	20.
Chemical:	TRICHLOROETHYLENE	Report units:	UG/L
Dlr:	0.5		
Sample date:	03-FEB-14	Finding:	39.
Chemical:	NITRATE (AS NO3)	Report units:	MG/L
Dlr:	2.		
Sample date:	14-JAN-14	Finding:	0.64
Chemical:	1,1-DICHLOROETHYLENE	Report units:	UG/L
Dlr:	0.5		
Sample date:	14-JAN-14	Finding:	0.78
Chemical:	TRANS-1,2-DICHLOROETHYLENE	Report units:	UG/L
Dlr:	0.5		
Sample date:	14-JAN-14	Finding:	1.7
Chemical:	TETRACHLOROETHYLENE	Report units:	UG/L
Dlr:	0.5		
Sample date:	06-JAN-14	Finding:	42.
Chemical:	NITRATE (AS NO3)	Report units:	MG/L
Dlr:	2.		
Sample date:	06-JAN-14	Finding:	23.
Chemical:	TRICHLOROETHYLENE	Report units:	UG/L
Dlr:	0.5		
Sample date:	06-JAN-14	Finding:	31.
Chemical:	CIS-1,2-DICHLOROETHYLENE	Report units:	UG/L
Dlr:	0.5		
Sample date:	04-DEC-13	Finding:	24.
Chemical:	TRICHLOROETHYLENE	Report units:	UG/L
Dlr:	0.5		
Sample date:	04-DEC-13	Finding:	30.
Chemical:	CIS-1,2-DICHLOROETHYLENE	Report units:	UG/L
Dlr:	0.5		
Sample date:	04-DEC-13	Finding:	42.
Chemical:	NITRATE (AS NO3)	Report units:	MG/L
Dlr:	2.		
Sample date:	04-NOV-13	Finding:	27.
Chemical:	CIS-1,2-DICHLOROETHYLENE	Report units:	UG/L
Dlr:	0.5		
Sample date:	04-NOV-13	Finding:	40.
Chemical:	NITRATE (AS NO3)	Report units:	MG/L
Dlr:	2.		
Sample date:	04-NOV-13	Finding:	22.
Chemical:	TRICHLOROETHYLENE	Report units:	UG/L
Dlr:	0.5		
Sample date:	10-OCT-13	Finding:	1.3
Chemical:	TETRACHLOROETHYLENE	Report units:	UG/L
Dlr:	0.5		
Sample date:	10-OCT-13	Finding:	0.55
Chemical:	1,1-DICHLOROETHYLENE	Report units:	UG/L

Dlr:	0.5		
Sample date:	10-OCT-13	Finding:	0.65
Chemical:	TRANS-1,2-DICHLOROETHYLENE	Report units:	UG/L
Dlr:	0.5		
Sample date:	02-OCT-13	Finding:	39.
Chemical:	NITRATE (AS NO3)	Report units:	MG/L
Dlr:	2.		
Sample date:	02-OCT-13	Finding:	22.
Chemical:	TRICHLOROETHYLENE	Report units:	UG/L
Dlr:	0.5		
Sample date:	02-OCT-13	Finding:	26.
Chemical:	CIS-1,2-DICHLOROETHYLENE	Report units:	UG/L
Dlr:	0.5		
Sample date:	25-SEP-13	Finding:	470.
Chemical:	TOTAL DISSOLVED SOLIDS	Report units:	MG/L
Dlr:	0.		
Sample date:	25-SEP-13	Finding:	3.6
Chemical:	CHROMIUM, HEXAVALENT	Report units:	UG/L
Dlr:	1.		
Sample date:	04-SEP-13	Finding:	40.
Chemical:	NITRATE (AS NO3)	Report units:	MG/L
Dlr:	2.		
Sample date:	04-SEP-13	Finding:	22.
Chemical:	TRICHLOROETHYLENE	Report units:	UG/L
Dlr:	0.5		
Sample date:	04-SEP-13	Finding:	28.
Chemical:	CIS-1,2-DICHLOROETHYLENE	Report units:	UG/L
Dlr:	0.5		
Sample date:	05-AUG-13	Finding:	14.
Chemical:	CIS-1,2-DICHLOROETHYLENE	Report units:	UG/L
Dlr:	0.5		
Sample date:	05-AUG-13	Finding:	20.
Chemical:	NITRATE (AS NO3)	Report units:	MG/L
Dlr:	2.		
Sample date:	05-AUG-13	Finding:	16.
Chemical:	TRICHLOROETHYLENE	Report units:	UG/L
Dlr:	0.5		
Sample date:	09-JUL-13	Finding:	16.
Chemical:	TRICHLOROETHYLENE	Report units:	UG/L
Dlr:	0.5		
Sample date:	09-JUL-13	Finding:	16.
Chemical:	CIS-1,2-DICHLOROETHYLENE	Report units:	UG/L
Dlr:	0.5		
Sample date:	01-JUL-13	Finding:	23.
Chemical:	NITRATE (AS NO3)	Report units:	MG/L
Dlr:	2.		

Sample date:	01-JUL-13	Finding:	18.
Chemical:	TRICHLOROETHYLENE	Report units:	UG/L
Dlr:	0.5		
Sample date:	01-JUL-13	Finding:	19.
Chemical:	CIS-1,2-DICHLOROETHYLENE	Report units:	UG/L
Dlr:	0.5		
Sample date:	05-JUN-13	Finding:	0.56
Chemical:	TRANS-1,2-DICHLOROETHYLENE	Report units:	UG/L
Dlr:	0.5		
Sample date:	05-JUN-13	Finding:	22.
Chemical:	TRICHLOROETHYLENE	Report units:	UG/L
Dlr:	0.5		
Sample date:	05-JUN-13	Finding:	25.
Chemical:	CIS-1,2-DICHLOROETHYLENE	Report units:	UG/L
Dlr:	0.5		
Sample date:	05-JUN-13	Finding:	37.
Chemical:	NITRATE (AS NO3)	Report units:	MG/L
Dlr:	2.		
Sample date:	01-MAY-13	Finding:	19.
Chemical:	CIS-1,2-DICHLOROETHYLENE	Report units:	UG/L
Dlr:	0.5		
Sample date:	01-MAY-13	Finding:	26.
Chemical:	TRICHLOROETHYLENE	Report units:	UG/L
Dlr:	0.5		
Sample date:	01-MAY-13	Finding:	36.
Chemical:	NITRATE (AS NO3)	Report units:	MG/L
Dlr:	2.		
Sample date:	03-APR-13	Finding:	0.57
Chemical:	1,1-DICHLOROETHYLENE	Report units:	UG/L
Dlr:	0.5		
Sample date:	03-APR-13	Finding:	0.59
Chemical:	TRANS-1,2-DICHLOROETHYLENE	Report units:	UG/L
Dlr:	0.5		
Sample date:	03-APR-13	Finding:	0.84
Chemical:	TETRACHLOROETHYLENE	Report units:	UG/L
Dlr:	0.5		
Sample date:	01-APR-13	Finding:	25.
Chemical:	TRICHLOROETHYLENE	Report units:	UG/L
Dlr:	0.5		
Sample date:	01-APR-13	Finding:	29.
Chemical:	CIS-1,2-DICHLOROETHYLENE	Report units:	UG/L
Dlr:	0.5		
Sample date:	01-APR-13	Finding:	27.
Chemical:	NITRATE (AS NO3)	Report units:	MG/L
Dlr:	2.		
Sample date:	04-MAR-13	Finding:	33.
Chemical:	NITRATE (AS NO3)	Report units:	MG/L

Dlr:	2.		
Sample date:	04-MAR-13	Finding:	22.
Chemical:	TRICHLOROETHYLENE	Report units:	UG/L
Dlr:	0.5		
Sample date:	04-MAR-13	Finding:	1.3
Chemical:	TETRACHLOROETHYLENE	Report units:	UG/L
Dlr:	0.5		
Sample date:	04-MAR-13	Finding:	25.
Chemical:	CIS-1,2-DICHLOROETHYLENE	Report units:	UG/L
Dlr:	0.5		
Sample date:	04-FEB-13	Finding:	1.1
Chemical:	TETRACHLOROETHYLENE	Report units:	UG/L
Dlr:	0.5		
Sample date:	04-FEB-13	Finding:	0.63
Chemical:	1,1-DICHLOROETHYLENE	Report units:	UG/L
Dlr:	0.5		
Sample date:	04-FEB-13	Finding:	0.61
Chemical:	TRANS-1,2-DICHLOROETHYLENE	Report units:	UG/L
Dlr:	0.5		
Sample date:	04-FEB-13	Finding:	26.
Chemical:	TRICHLOROETHYLENE	Report units:	UG/L
Dlr:	0.5		
Sample date:	04-FEB-13	Finding:	33.
Chemical:	NITRATE (AS NO3)	Report units:	MG/L
Dlr:	2.		
Sample date:	04-FEB-13	Finding:	33.
Chemical:	CIS-1,2-DICHLOROETHYLENE	Report units:	UG/L
Dlr:	0.5		
Sample date:	07-JAN-13	Finding:	36.
Chemical:	NITRATE (AS NO3)	Report units:	MG/L
Dlr:	2.		
Sample date:	07-JAN-13	Finding:	31.
Chemical:	TRICHLOROETHYLENE	Report units:	UG/L
Dlr:	0.5		
Sample date:	07-JAN-13	Finding:	0.77
Chemical:	TRANS-1,2-DICHLOROETHYLENE	Report units:	UG/L
Dlr:	0.5		
Sample date:	07-JAN-13	Finding:	1.
Chemical:	TETRACHLOROETHYLENE	Report units:	UG/L
Dlr:	0.5		
Sample date:	07-JAN-13	Finding:	0.77
Chemical:	1,1-DICHLOROETHYLENE	Report units:	UG/L
Dlr:	0.5		
Sample date:	07-JAN-13	Finding:	38.
Chemical:	CIS-1,2-DICHLOROETHYLENE	Report units:	UG/L
Dlr:	0.5		

Sample date:	03-DEC-12	Finding:	41.
Chemical:	NITRATE (AS NO3)	Report units:	MG/L
Dlr:	2.		
Sample date:	03-DEC-12	Finding:	20.
Chemical:	TRICHLOROETHYLENE	Report units:	UG/L
Dlr:	0.5		
Sample date:	03-DEC-12	Finding:	24.
Chemical:	CIS-1,2-DICHLOROETHYLENE	Report units:	UG/L
Dlr:	0.5		
Sample date:	05-NOV-12	Finding:	39.
Chemical:	NITRATE (AS NO3)	Report units:	MG/L
Dlr:	2.		
Sample date:	05-NOV-12	Finding:	24.
Chemical:	TRICHLOROETHYLENE	Report units:	UG/L
Dlr:	0.5		
Sample date:	05-NOV-12	Finding:	21.
Chemical:	CIS-1,2-DICHLOROETHYLENE	Report units:	UG/L
Dlr:	0.5		
Sample date:	15-OCT-12	Finding:	480.
Chemical:	TOTAL DISSOLVED SOLIDS	Report units:	MG/L
Dlr:	0.		
Sample date:	15-OCT-12	Finding:	0.89
Chemical:	TETRACHLOROETHYLENE	Report units:	UG/L
Dlr:	0.5		
Sample date:	15-OCT-12	Finding:	0.52
Chemical:	TRANS-1,2-DICHLOROETHYLENE	Report units:	UG/L
Dlr:	0.5		
Sample date:	01-OCT-12	Finding:	16.
Chemical:	CIS-1,2-DICHLOROETHYLENE	Report units:	UG/L
Dlr:	0.5		
Sample date:	01-OCT-12	Finding:	16.
Chemical:	TRICHLOROETHYLENE	Report units:	UG/L
Dlr:	0.5		
Sample date:	01-OCT-12	Finding:	23.
Chemical:	NITRATE (AS NO3)	Report units:	MG/L
Dlr:	2.		
Sample date:	17-SEP-12	Finding:	21.
Chemical:	NITRATE (AS NO3)	Report units:	MG/L
Dlr:	2.		
Sample date:	10-SEP-12	Finding:	21.
Chemical:	NITRATE (AS NO3)	Report units:	MG/L
Dlr:	2.		
Sample date:	05-SEP-12	Finding:	21.
Chemical:	NITRATE (AS NO3)	Report units:	MG/L
Dlr:	2.		
Sample date:	05-SEP-12	Finding:	16.
Chemical:	CIS-1,2-DICHLOROETHYLENE	Report units:	UG/L

Dlr:	0.5		
Sample date:	05-SEP-12	Finding:	18.
Chemical:	TRICHLOROETHYLENE	Report units:	UG/L
Dlr:	0.5		
Sample date:	20-AUG-12	Finding:	21.
Chemical:	NITRATE (AS NO3)	Report units:	MG/L
Dlr:	2.		
Sample date:	13-AUG-12	Finding:	22.
Chemical:	NITRATE (AS NO3)	Report units:	MG/L
Dlr:	2.		
Sample date:	01-AUG-12	Finding:	16.
Chemical:	CIS-1,2-DICHLOROETHYLENE	Report units:	UG/L
Dlr:	0.5		
Sample date:	01-AUG-12	Finding:	23.
Chemical:	NITRATE (AS NO3)	Report units:	MG/L
Dlr:	2.		
Sample date:	01-AUG-12	Finding:	18.
Chemical:	TRICHLOROETHYLENE	Report units:	UG/L
Dlr:	0.5		
Sample date:	23-JUL-12	Finding:	24.
Chemical:	NITRATE (AS NO3)	Report units:	MG/L
Dlr:	2.		
Sample date:	16-JUL-12	Finding:	24.
Chemical:	NITRATE (AS NO3)	Report units:	MG/L
Dlr:	2.		
Sample date:	09-JUL-12	Finding:	26.
Chemical:	TRICHLOROETHYLENE	Report units:	UG/L
Dlr:	0.5		
Sample date:	09-JUL-12	Finding:	30.
Chemical:	CIS-1,2-DICHLOROETHYLENE	Report units:	UG/L
Dlr:	0.5		
Sample date:	09-JUL-12	Finding:	0.65
Chemical:	TRANS-1,2-DICHLOROETHYLENE	Report units:	UG/L
Dlr:	0.5		
Sample date:	09-JUL-12	Finding:	0.65
Chemical:	1,1-DICHLOROETHYLENE	Report units:	UG/L
Dlr:	0.5		
Sample date:	09-JUL-12	Finding:	1.1
Chemical:	TETRACHLOROETHYLENE	Report units:	UG/L
Dlr:	0.5		
Sample date:	02-JUL-12	Finding:	20.
Chemical:	TRICHLOROETHYLENE	Report units:	UG/L
Dlr:	0.5		
Sample date:	02-JUL-12	Finding:	24.
Chemical:	NITRATE (AS NO3)	Report units:	MG/L
Dlr:	2.		

Sample date:	02-JUL-12	Finding:	20.
Chemical:	CIS-1,2-DICHLOROETHYLENE	Report units:	UG/L
Dlr:	0.5		
Sample date:	25-JUN-12	Finding:	24.
Chemical:	NITRATE (AS NO3)	Report units:	MG/L
Dlr:	2.		
Sample date:	18-JUN-12	Finding:	24.
Chemical:	NITRATE (AS NO3)	Report units:	MG/L
Dlr:	2.		
Sample date:	11-JUN-12	Finding:	26.
Chemical:	NITRATE (AS NO3)	Report units:	MG/L
Dlr:	2.		
Sample date:	07-JUN-12	Finding:	66.
Chemical:	CALCIUM	Report units:	MG/L
Dlr:	0.		
Sample date:	07-JUN-12	Finding:	0.27
Chemical:	LANGELIER INDEX AT SOURCE TEMP.	Report units:	Not Reported
Dlr:	0.		
Sample date:	07-JUN-12	Finding:	0.758
Chemical:	LANGELIER INDEX @ 60 C	Report units:	Not Reported
Dlr:	0.		
Sample date:	07-JUN-12	Finding:	380.
Chemical:	TOTAL DISSOLVED SOLIDS	Report units:	MG/L
Dlr:	0.		
Sample date:	07-JUN-12	Finding:	45.
Chemical:	CHLORIDE	Report units:	MG/L
Dlr:	0.		
Sample date:	07-JUN-12	Finding:	9.5e-002
Chemical:	PHOSPHATE (AS PO4)	Report units:	UG/L
Dlr:	0.		
Sample date:	07-JUN-12	Finding:	200.
Chemical:	ALKALINITY (TOTAL) AS CACO3	Report units:	MG/L
Dlr:	0.		
Sample date:	07-JUN-12	Finding:	7.57
Chemical:	PH, LABORATORY	Report units:	Not Reported
Dlr:	0.		
Sample date:	04-JUN-12	Finding:	20.
Chemical:	TRICHLOROETHYLENE	Report units:	UG/L
Dlr:	0.5		
Sample date:	04-JUN-12	Finding:	30.
Chemical:	NITRATE (AS NO3)	Report units:	MG/L
Dlr:	2.		
Sample date:	04-JUN-12	Finding:	23.
Chemical:	CIS-1,2-DICHLOROETHYLENE	Report units:	UG/L
Dlr:	0.5		
Sample date:	02-MAY-12	Finding:	23.
Chemical:	CIS-1,2-DICHLOROETHYLENE	Report units:	UG/L

Dlr:	0.5		
Sample date:	02-MAY-12	Finding:	26.
Chemical:	NITRATE (AS NO3)	Report units:	MG/L
Dlr:	2.		
Sample date:	02-MAY-12	Finding:	26.
Chemical:	TRICHLOROETHYLENE	Report units:	UG/L
Dlr:	0.5		
Sample date:	02-MAY-12	Finding:	0.58
Chemical:	TRANS-1,2-DICHLOROETHYLENE	Report units:	UG/L
Dlr:	0.5		
Sample date:	02-APR-12	Finding:	24.
Chemical:	TRICHLOROETHYLENE	Report units:	UG/L
Dlr:	0.5		
Sample date:	02-APR-12	Finding:	20.
Chemical:	NITRATE (AS NO3)	Report units:	MG/L
Dlr:	2.		
Sample date:	02-APR-12	Finding:	18.
Chemical:	CIS-1,2-DICHLOROETHYLENE	Report units:	UG/L
Dlr:	0.5		
Sample date:	12-MAR-12	Finding:	25.
Chemical:	NITRATE (AS NO3)	Report units:	MG/L
Dlr:	2.		
Sample date:	05-MAR-12	Finding:	18.
Chemical:	CIS-1,2-DICHLOROETHYLENE	Report units:	UG/L
Dlr:	0.5		
Sample date:	05-MAR-12	Finding:	26.
Chemical:	NITRATE (AS NO3)	Report units:	MG/L
Dlr:	2.		
Sample date:	05-MAR-12	Finding:	20.
Chemical:	TRICHLOROETHYLENE	Report units:	UG/L
Dlr:	0.5		
Sample date:	27-FEB-12	Finding:	26.
Chemical:	NITRATE (AS NO3)	Report units:	MG/L
Dlr:	2.		
Sample date:	01-FEB-12	Finding:	28.
Chemical:	NITRATE (AS NO3)	Report units:	MG/L
Dlr:	2.		
Sample date:	01-FEB-12	Finding:	21.
Chemical:	TRICHLOROETHYLENE	Report units:	UG/L
Dlr:	0.5		
Sample date:	01-FEB-12	Finding:	19.
Chemical:	CIS-1,2-DICHLOROETHYLENE	Report units:	UG/L
Dlr:	0.5		
Sample date:	23-JAN-12	Finding:	29.
Chemical:	NITRATE (AS NO3)	Report units:	MG/L
Dlr:	2.		

Sample date:	16-JAN-12	Finding:	31.
Chemical:	NITRATE (AS NO3)	Report units:	MG/L
Dlr:	2.		
Sample date:	11-JAN-12	Finding:	0.73
Chemical:	TETRACHLOROETHYLENE	Report units:	UG/L
Dlr:	0.5		
Sample date:	11-JAN-12	Finding:	0.54
Chemical:	1,1-DICHLOROETHYLENE	Report units:	UG/L
Dlr:	0.5		
Sample date:	11-JAN-12	Finding:	0.54
Chemical:	TRANS-1,2-DICHLOROETHYLENE	Report units:	UG/L
Dlr:	0.5		
Sample date:	09-JAN-12	Finding:	31.
Chemical:	NITRATE (AS NO3)	Report units:	MG/L
Dlr:	2.		
Sample date:	02-JAN-12	Finding:	24.
Chemical:	TRICHLOROETHYLENE	Report units:	UG/L
Dlr:	0.5		
Sample date:	02-JAN-12	Finding:	32.
Chemical:	NITRATE (AS NO3)	Report units:	MG/L
Dlr:	2.		
Sample date:	02-JAN-12	Finding:	21.
Chemical:	CIS-1,2-DICHLOROETHYLENE	Report units:	UG/L
Dlr:	0.5		

B8
ENE
1/2 - 1 Mile
Lower

CA WELLS 1452

Seq:	1452	Prim sta c:	01S/12W-10A01 S
Frds no:	1910001008	County:	19
District:	07	User id:	4TH
System no:	1910001	Water type:	G
Source nam:	WELL 09	Station ty:	WELL/AMBNT/MUN/INTAKE/SUPPLY
Latitude:	340500.0	Longitude:	1180700.0
Precision:	8	Status:	AR
Comment 1:	Not Reported	Comment 2:	Not Reported
Comment 3:	Not Reported	Comment 4:	Not Reported
Comment 5:	Not Reported	Comment 6:	Not Reported
Comment 7:	Not Reported		
System no:	1910001	System nam:	Alhambra-City, Water Dept.
Hqname:	Not Reported	Address:	111 SOUTH FIRST STREET
City:	ALHAMBRA	State:	CA
Zip:	91801	Zip ext:	Not Reported
Pop serv:	86300	Connection:	15956
Area serve:	ALHAMBRA		
Sample date:	06-FEB-18	Finding:	12.
Chemical:	NITRATE (AS N)	Report units:	MG/L
Dlr:	0.4		
Sample date:	03-JAN-18	Finding:	13.

Chemical:	NITRATE (AS N)	Report units:	MG/L
Dlr:	0.4		
Sample date:	03-JAN-18	Finding:	3.1
Chemical:	TRICHLOROETHYLENE	Report units:	UG/L
Dlr:	0.5		
Sample date:	05-DEC-17	Finding:	13.
Chemical:	NITRATE (AS N)	Report units:	MG/L
Dlr:	0.4		
Sample date:	07-NOV-17	Finding:	12.
Chemical:	NITRATE (AS N)	Report units:	MG/L
Dlr:	0.4		
Sample date:	03-OCT-17	Finding:	12.
Chemical:	NITRATE (AS N)	Report units:	MG/L
Dlr:	0.4		
Sample date:	03-OCT-17	Finding:	2.7
Chemical:	TRICHLOROETHYLENE	Report units:	UG/L
Dlr:	0.5		
Sample date:	06-SEP-17	Finding:	0.118
Chemical:	GROSS ALPHA COUNTING ERROR	Report units:	PCI/L
Dlr:	0.		
Sample date:	06-SEP-17	Finding:	2.2
Chemical:	TRICHLOROETHYLENE	Report units:	UG/L
Dlr:	0.5		
Sample date:	06-SEP-17	Finding:	4.3
Chemical:	URANIUM (PCI/L)	Report units:	PCI/L
Dlr:	1.		
Sample date:	06-SEP-17	Finding:	13.
Chemical:	NITRATE (AS N)	Report units:	MG/L
Dlr:	0.4		
Sample date:	06-SEP-17	Finding:	3.4e-002
Chemical:	GROSS ALPHA MDA95	Report units:	PCI/L
Dlr:	0.		
Sample date:	01-AUG-17	Finding:	14.
Chemical:	NITRATE (AS N)	Report units:	MG/L
Dlr:	0.4		
Sample date:	11-JUL-17	Finding:	13.
Chemical:	NITRATE (AS N)	Report units:	MG/L
Dlr:	0.4		
Sample date:	05-JUL-17	Finding:	13.
Chemical:	NITRATE (AS N)	Report units:	MG/L
Dlr:	0.4		
Sample date:	06-JUN-17	Finding:	4.7
Chemical:	PERCHLORATE	Report units:	UG/L
Dlr:	4.		
Sample date:	06-JUN-17	Finding:	13.
Chemical:	NITRATE (AS N)	Report units:	MG/L
Dlr:	0.4		

Sample date:	02-MAY-17	Finding:	13.
Chemical:	NITRATE (AS N)	Report units:	MG/L
Dlr:	0.4		
Sample date:	04-APR-17	Finding:	2.8
Chemical:	TRICHLOROETHYLENE	Report units:	UG/L
Dlr:	0.5		
Sample date:	04-APR-17	Finding:	12.
Chemical:	NITRATE (AS N)	Report units:	MG/L
Dlr:	0.4		
Sample date:	07-MAR-17	Finding:	4.1
Chemical:	PERCHLORATE	Report units:	UG/L
Dlr:	4.		
Sample date:	07-MAR-17	Finding:	11.
Chemical:	NITRATE (AS N)	Report units:	MG/L
Dlr:	0.4		
Sample date:	14-FEB-17	Finding:	12.
Chemical:	NITRATE + NITRITE (AS N)	Report units:	MG/L
Dlr:	0.4		
Sample date:	14-FEB-17	Finding:	12.1
Chemical:	AGGRSSIVE INDEX (CORROSIVITY)	Report units:	Not Reported
Dlr:	0.		
Sample date:	14-FEB-17	Finding:	0.728
Chemical:	LANGELIER INDEX @ 60 C	Report units:	Not Reported
Dlr:	0.		
Sample date:	14-FEB-17	Finding:	450.
Chemical:	TOTAL DISSOLVED SOLIDS	Report units:	MG/L
Dlr:	0.		
Sample date:	14-FEB-17	Finding:	0.47
Chemical:	FLUORIDE (F) (NATURAL-SOURCE)	Report units:	MG/L
Dlr:	0.1		
Sample date:	14-FEB-17	Finding:	68.
Chemical:	SULFATE	Report units:	MG/L
Dlr:	0.5		
Sample date:	14-FEB-17	Finding:	46.
Chemical:	CHLORIDE	Report units:	MG/L
Dlr:	0.		
Sample date:	14-FEB-17	Finding:	2.5
Chemical:	POTASSIUM	Report units:	MG/L
Dlr:	0.		
Sample date:	14-FEB-17	Finding:	32.
Chemical:	SODIUM	Report units:	MG/L
Dlr:	0.		
Sample date:	14-FEB-17	Finding:	24.
Chemical:	MAGNESIUM	Report units:	MG/L
Dlr:	0.		
Sample date:	14-FEB-17	Finding:	77.3
Chemical:	CALCIUM	Report units:	MG/L

Dlr:	0.		
Sample date:	14-FEB-17	Finding:	290.
Chemical:	HARDNESS (TOTAL) AS CACO3	Report units:	MG/L
Dlr:	0.		
Sample date:	14-FEB-17	Finding:	12.
Chemical:	NITRATE (AS N)	Report units:	MG/L
Dlr:	0.4		
Sample date:	14-FEB-17	Finding:	240.
Chemical:	BICARBONATE ALKALINITY	Report units:	MG/L
Dlr:	0.		
Sample date:	14-FEB-17	Finding:	200.
Chemical:	ALKALINITY (TOTAL) AS CACO3	Report units:	MG/L
Dlr:	0.		
Sample date:	14-FEB-17	Finding:	7.48
Chemical:	PH, LABORATORY	Report units:	Not Reported
Dlr:	0.		
Sample date:	14-FEB-17	Finding:	720.
Chemical:	SPECIFIC CONDUCTANCE	Report units:	US
Dlr:	0.		
Sample date:	14-FEB-17	Finding:	12.
Chemical:	NITRATE (AS N)	Report units:	MG/L
Dlr:	0.4		
Sample date:	14-FEB-17	Finding:	0.236
Chemical:	LANGELIER INDEX AT SOURCE TEMP.	Report units:	Not Reported
Dlr:	0.		
Sample date:	07-FEB-17	Finding:	12.
Chemical:	NITRATE (AS N)	Report units:	MG/L
Dlr:	0.4		
Sample date:	04-JAN-17	Finding:	2.
Chemical:	TRICHLOROETHYLENE	Report units:	UG/L
Dlr:	0.5		
Sample date:	04-JAN-17	Finding:	4.7
Chemical:	CHROMIUM, HEXAVALENT	Report units:	UG/L
Dlr:	1.		
Sample date:	04-JAN-17	Finding:	0.46
Chemical:	FLUORIDE (F) (NATURAL-SOURCE)	Report units:	MG/L
Dlr:	0.1		
Sample date:	04-JAN-17	Finding:	13.
Chemical:	NITRATE (AS N)	Report units:	MG/L
Dlr:	0.4		
Sample date:	04-JAN-17	Finding:	13.
Chemical:	NITRATE (AS N)	Report units:	MG/L
Dlr:	0.4		
Sample date:	06-DEC-16	Finding:	14.
Chemical:	NITRATE (AS N)	Report units:	MG/L
Dlr:	0.4		

Sample date:	15-NOV-16	Finding:	13.
Chemical:	NITRATE (AS N)	Report units:	MG/L
Dlr:	0.4		
Sample date:	01-NOV-16	Finding:	12.
Chemical:	NITRATE (AS N)	Report units:	MG/L
Dlr:	0.4		
Sample date:	06-OCT-16	Finding:	2.3
Chemical:	TRICHLOROETHYLENE	Report units:	UG/L
Dlr:	0.5		
Sample date:	04-OCT-16	Finding:	14.
Chemical:	NITRATE (AS N)	Report units:	MG/L
Dlr:	0.4		
Sample date:	07-SEP-16	Finding:	12.
Chemical:	NITRATE (AS N)	Report units:	MG/L
Dlr:	0.4		
Sample date:	30-AUG-16	Finding:	13.
Chemical:	NITRATE (AS N)	Report units:	MG/L
Dlr:	0.4		
Sample date:	12-JUL-16	Finding:	420.
Chemical:	TOTAL DISSOLVED SOLIDS	Report units:	MG/L
Dlr:	0.		
Sample date:	12-JUL-16	Finding:	1.8
Chemical:	TRICHLOROETHYLENE	Report units:	UG/L
Dlr:	0.5		
Sample date:	12-JUL-16	Finding:	14.
Chemical:	NITRATE (AS N)	Report units:	MG/L
Dlr:	0.4		
Sample date:	07-JUL-16	Finding:	14.
Chemical:	NITRATE (AS N)	Report units:	MG/L
Dlr:	0.4		
Sample date:	01-JUN-16	Finding:	13.
Chemical:	NITRATE (AS N)	Report units:	MG/L
Dlr:	0.4		
Sample date:	10-MAY-16	Finding:	13.
Chemical:	NITRATE (AS N)	Report units:	MG/L
Dlr:	0.4		
Sample date:	03-MAY-16	Finding:	12.
Chemical:	NITRATE (AS N)	Report units:	MG/L
Dlr:	0.4		
Sample date:	12-APR-16	Finding:	12.
Chemical:	NITRATE (AS N)	Report units:	MG/L
Dlr:	0.4		
Sample date:	05-APR-16	Finding:	3.
Chemical:	TRICHLOROETHYLENE	Report units:	UG/L
Dlr:	0.5		
Sample date:	05-APR-16	Finding:	13.
Chemical:	NITRATE (AS N)	Report units:	MG/L

Dlr:	0.4		
Sample date:	08-MAR-16	Finding:	13.
Chemical:	NITRATE (AS N)	Report units:	MG/L
Dlr:	0.4		
Sample date:	01-MAR-16	Finding:	13.
Chemical:	NITRATE (AS N)	Report units:	MG/L
Dlr:	0.4		
Sample date:	23-FEB-16	Finding:	13.
Chemical:	NITRATE (AS N)	Report units:	MG/L
Dlr:	0.4		
Sample date:	10-FEB-16	Finding:	13.
Chemical:	NITRATE (AS N)	Report units:	MG/L
Dlr:	0.4		
Sample date:	12-JAN-16	Finding:	13.
Chemical:	NITRATE (AS N)	Report units:	MG/L
Dlr:	0.4		
Sample date:	05-JAN-16	Finding:	4.6
Chemical:	TRICHLOROETHYLENE	Report units:	UG/L
Dlr:	0.5		
Sample date:	05-JAN-16	Finding:	13.
Chemical:	NITRATE (AS N)	Report units:	MG/L
Dlr:	0.4		
Sample date:	22-DEC-15	Finding:	13.
Chemical:	NITRATE (AS N)	Report units:	MG/L
Dlr:	0.4		
Sample date:	08-DEC-15	Finding:	13.
Chemical:	NITRATE (AS N)	Report units:	MG/L
Dlr:	0.4		
Sample date:	01-DEC-15	Finding:	13.
Chemical:	NITRATE (AS N)	Report units:	MG/L
Dlr:	0.4		
Sample date:	17-NOV-15	Finding:	13.
Chemical:	NITRATE (AS N)	Report units:	MG/L
Dlr:	0.4		
Sample date:	10-NOV-15	Finding:	13.
Chemical:	NITRATE (AS N)	Report units:	MG/L
Dlr:	0.4		
Sample date:	03-NOV-15	Finding:	13.
Chemical:	NITRATE (AS N)	Report units:	MG/L
Dlr:	0.4		
Sample date:	13-OCT-15	Finding:	13.
Chemical:	NITRATE (AS N)	Report units:	MG/L
Dlr:	0.4		
Sample date:	08-OCT-15	Finding:	450.
Chemical:	TOTAL DISSOLVED SOLIDS	Report units:	MG/L
Dlr:	0.		

Sample date:	08-OCT-15	Finding:	3.1
Chemical:	TRICHLOROETHYLENE	Report units:	UG/L
Dlr:	0.5		
Sample date:	06-OCT-15	Finding:	13.
Chemical:	NITRATE (AS N)	Report units:	MG/L
Dlr:	0.4		
Sample date:	06-OCT-15	Finding:	57.
Chemical:	NITRATE (AS NO3)	Report units:	MG/L
Dlr:	2.		
Sample date:	22-SEP-15	Finding:	14.
Chemical:	NITRATE (AS N)	Report units:	MG/L
Dlr:	0.4		
Sample date:	15-SEP-15	Finding:	13.
Chemical:	NITRATE (AS N)	Report units:	MG/L
Dlr:	0.4		
Sample date:	08-SEP-15	Finding:	13.
Chemical:	NITRATE (AS N)	Report units:	MG/L
Dlr:	0.4		
Sample date:	01-SEP-15	Finding:	14.
Chemical:	NITRATE (AS N)	Report units:	MG/L
Dlr:	0.4		
Sample date:	25-AUG-15	Finding:	56.
Chemical:	NITRATE (AS NO3)	Report units:	MG/L
Dlr:	2.		
Sample date:	18-AUG-15	Finding:	58.
Chemical:	NITRATE (AS NO3)	Report units:	MG/L
Dlr:	2.		
Sample date:	18-AUG-15	Finding:	13.
Chemical:	NITRATE (AS N)	Report units:	MG/L
Dlr:	0.4		
Sample date:	11-AUG-15	Finding:	58.
Chemical:	NITRATE (AS NO3)	Report units:	MG/L
Dlr:	2.		
Sample date:	04-AUG-15	Finding:	59.
Chemical:	NITRATE (AS NO3)	Report units:	MG/L
Dlr:	2.		
Sample date:	28-JUL-15	Finding:	59.
Chemical:	NITRATE (AS NO3)	Report units:	MG/L
Dlr:	2.		
Sample date:	21-JUL-15	Finding:	57.
Chemical:	NITRATE (AS NO3)	Report units:	MG/L
Dlr:	2.		
Sample date:	14-JUL-15	Finding:	58.
Chemical:	NITRATE (AS NO3)	Report units:	MG/L
Dlr:	2.		
Sample date:	07-JUL-15	Finding:	0.51
Chemical:	TRICHLOROETHYLENE	Report units:	UG/L

Dlr:	0.5		
Sample date:	01-JUL-15	Finding:	59.
Chemical:	NITRATE (AS NO3)	Report units:	MG/L
Dlr:	2.		
Sample date:	09-JUN-15	Finding:	0.344
Chemical:	LANGELIER INDEX AT SOURCE TEMP.	Report units:	Not Reported
Dlr:	0.		
Sample date:	09-JUN-15	Finding:	0.841
Chemical:	LANGELIER INDEX @ 60 C	Report units:	Not Reported
Dlr:	0.		
Sample date:	09-JUN-15	Finding:	45.
Chemical:	CHLORIDE	Report units:	MG/L
Dlr:	0.		
Sample date:	09-JUN-15	Finding:	76.6
Chemical:	CALCIUM	Report units:	MG/L
Dlr:	0.		
Sample date:	09-JUN-15	Finding:	0.23
Chemical:	PHOSPHATE (AS PO4)	Report units:	UG/L
Dlr:	0.		
Sample date:	09-JUN-15	Finding:	180.
Chemical:	ALKALINITY (TOTAL) AS CACO3	Report units:	MG/L
Dlr:	0.		
Sample date:	09-JUN-15	Finding:	7.64
Chemical:	PH, LABORATORY	Report units:	Not Reported
Dlr:	0.		
Sample date:	09-JUN-15	Finding:	440.
Chemical:	TOTAL DISSOLVED SOLIDS	Report units:	MG/L
Dlr:	0.		
Sample date:	02-JUN-15	Finding:	56.
Chemical:	NITRATE (AS NO3)	Report units:	MG/L
Dlr:	2.		
Sample date:	05-MAY-15	Finding:	57.
Chemical:	NITRATE (AS NO3)	Report units:	MG/L
Dlr:	2.		
Sample date:	08-APR-15	Finding:	1.7
Chemical:	TRICHLOROETHYLENE	Report units:	UG/L
Dlr:	0.5		
Sample date:	01-APR-15	Finding:	53.
Chemical:	NITRATE (AS NO3)	Report units:	MG/L
Dlr:	2.		
Sample date:	03-MAR-15	Finding:	56.
Chemical:	NITRATE (AS NO3)	Report units:	MG/L
Dlr:	2.		
Sample date:	17-FEB-15	Finding:	57.
Chemical:	NITRATE (AS NO3)	Report units:	MG/L
Dlr:	2.		

Sample date:	03-FEB-15	Finding:	59.
Chemical:	NITRATE (AS NO3)	Report units:	MG/L
Dlr:	2.		
Sample date:	21-JAN-15	Finding:	57.
Chemical:	NITRATE (AS NO3)	Report units:	MG/L
Dlr:	2.		
Sample date:	14-JAN-15	Finding:	57.
Chemical:	NITRATE (AS NO3)	Report units:	MG/L
Dlr:	2.		
Sample date:	06-JAN-15	Finding:	58.
Chemical:	NITRATE (AS NO3)	Report units:	MG/L
Dlr:	2.		
Sample date:	06-JAN-15	Finding:	2.3
Chemical:	TRICHLOROETHYLENE	Report units:	UG/L
Dlr:	0.5		
Sample date:	17-DEC-14	Finding:	58.
Chemical:	NITRATE (AS NO3)	Report units:	MG/L
Dlr:	2.		
Sample date:	10-DEC-14	Finding:	56.
Chemical:	NITRATE (AS NO3)	Report units:	MG/L
Dlr:	2.		
Sample date:	01-OCT-14	Finding:	4.2
Chemical:	PERCHLORATE	Report units:	UG/L
Dlr:	4.		
Sample date:	01-OCT-14	Finding:	56.
Chemical:	NITRATE (AS NO3)	Report units:	MG/L
Dlr:	2.		
Sample date:	01-OCT-14	Finding:	0.98
Chemical:	TRICHLOROETHYLENE	Report units:	UG/L
Dlr:	0.5		
Sample date:	26-SEP-14	Finding:	54.
Chemical:	NITRATE (AS NO3)	Report units:	MG/L
Dlr:	2.		
Sample date:	26-SEP-14	Finding:	0.89
Chemical:	TRICHLOROETHYLENE	Report units:	UG/L
Dlr:	0.5		
Sample date:	06-FEB-14	Finding:	300.
Chemical:	HARDNESS (TOTAL) AS CACO3	Report units:	MG/L
Dlr:	0.		
Sample date:	06-FEB-14	Finding:	81.
Chemical:	CALCIUM	Report units:	MG/L
Dlr:	0.		
Sample date:	06-FEB-14	Finding:	23.3
Chemical:	MAGNESIUM	Report units:	MG/L
Dlr:	0.		
Sample date:	06-FEB-14	Finding:	32.
Chemical:	SODIUM	Report units:	MG/L

Dlr:	0.		
Sample date:	06-FEB-14	Finding:	2.4
Chemical:	POTASSIUM	Report units:	MG/L
Dlr:	0.		
Sample date:	06-FEB-14	Finding:	46.
Chemical:	CHLORIDE	Report units:	MG/L
Dlr:	0.		
Sample date:	06-FEB-14	Finding:	66.
Chemical:	SULFATE	Report units:	MG/L
Dlr:	0.5		
Sample date:	06-FEB-14	Finding:	0.42
Chemical:	FLUORIDE (F) (NATURAL-SOURCE)	Report units:	MG/L
Dlr:	0.1		
Sample date:	06-FEB-14	Finding:	430.
Chemical:	IRON	Report units:	UG/L
Dlr:	100.		
Sample date:	06-FEB-14	Finding:	24.
Chemical:	MANGANESE	Report units:	UG/L
Dlr:	20.		
Sample date:	06-FEB-14	Finding:	1.
Chemical:	TRICHLOROETHYLENE	Report units:	UG/L
Dlr:	0.5		
Sample date:	06-FEB-14	Finding:	460.
Chemical:	TOTAL DISSOLVED SOLIDS	Report units:	MG/L
Dlr:	0.		
Sample date:	06-FEB-14	Finding:	0.534
Chemical:	LANGELIER INDEX @ 60 C	Report units:	Not Reported
Dlr:	0.		
Sample date:	06-FEB-14	Finding:	2.3e-002
Chemical:	LANGELIER INDEX AT SOURCE TEMP.	Report units:	Not Reported
Dlr:	0.		
Sample date:	06-FEB-14	Finding:	57.
Chemical:	NITRATE (AS NO3)	Report units:	MG/L
Dlr:	2.		
Sample date:	06-FEB-14	Finding:	1.8
Chemical:	TURBIDITY, LABORATORY	Report units:	NTU
Dlr:	0.1		
Sample date:	06-FEB-14	Finding:	11.9
Chemical:	AGGRSSIVE INDEX (CORROSIVITY)	Report units:	Not Reported
Dlr:	0.		
Sample date:	06-FEB-14	Finding:	13000.
Chemical:	NITRATE + NITRITE (AS N)	Report units:	MG/L
Dlr:	0.4		
Sample date:	06-FEB-14	Finding:	4.7
Chemical:	PERCHLORATE	Report units:	UG/L
Dlr:	4.		

Sample date:	06-FEB-14	Finding:	230.
Chemical:	BICARBONATE ALKALINITY	Report units:	MG/L
Dlr:	0.		
Sample date:	06-FEB-14	Finding:	190.
Chemical:	ALKALINITY (TOTAL) AS CACO3	Report units:	MG/L
Dlr:	0.		
Sample date:	06-FEB-14	Finding:	7.29
Chemical:	PH, LABORATORY	Report units:	Not Reported
Dlr:	0.		
Sample date:	06-FEB-14	Finding:	730.
Chemical:	SPECIFIC CONDUCTANCE	Report units:	US
Dlr:	0.		
Sample date:	06-FEB-14	Finding:	0.47
Chemical:	RADIUM, TOTAL, MDA95-NTNC ONLY, BY 903.0		
Report units:	PCI/L	Dlr:	0.
Sample date:	06-FEB-14	Finding:	0.422
Chemical:	RA-226 OR TOTAL RA BY 903.0 C.E.	Report units:	PCI/L
Dlr:	0.		
Sample date:	06-FEB-14	Finding:	0.375
Chemical:	RADIUM 228 COUNTING ERROR	Report units:	PCI/L
Dlr:	0.		
Sample date:	06-FEB-14	Finding:	0.253
Chemical:	RADIUM 228 MDA95	Report units:	PCI/L
Dlr:	0.		
Sample date:	25-SEP-13	Finding:	3.2
Chemical:	CHROMIUM, HEXAVALENT	Report units:	UG/L
Dlr:	1.		
Sample date:	25-SEP-13	Finding:	460.
Chemical:	TOTAL DISSOLVED SOLIDS	Report units:	MG/L
Dlr:	0.		
Sample date:	09-JUL-13	Finding:	4.4
Chemical:	PERCHLORATE	Report units:	UG/L
Dlr:	4.		
Sample date:	03-APR-13	Finding:	4.1
Chemical:	PERCHLORATE	Report units:	UG/L
Dlr:	4.		
Sample date:	03-APR-13	Finding:	0.54
Chemical:	CIS-1,2-DICHLOROETHYLENE	Report units:	UG/L
Dlr:	0.5		
Sample date:	04-FEB-13	Finding:	2.8
Chemical:	TRICHLOROETHYLENE	Report units:	UG/L
Dlr:	0.5		
Sample date:	15-OCT-12	Finding:	470.
Chemical:	TOTAL DISSOLVED SOLIDS	Report units:	MG/L
Dlr:	0.		
Sample date:	11-JAN-12	Finding:	3.7
Chemical:	TRICHLOROETHYLENE	Report units:	UG/L

Dlr: 0.5

B9
ENE
1/2 - 1 Mile
Lower

CA WELLS 1467

Seq:	1467	Prim sta c:	01S/12W-14D01 S
Frds no:	1910001009	County:	19
District:	07	User id:	4TH
System no:	1910001	Water type:	G
Source nam:	WELL 10 - INACTIVE	Station ty:	WELL/AMBNT/MUN/INTAKE/SUPPLY
Latitude:	340500.0	Longitude:	1180700.0
Precision:	8	Status:	IR
Comment 1:	Not Reported	Comment 2:	Not Reported
Comment 3:	Not Reported	Comment 4:	Not Reported
Comment 5:	Not Reported	Comment 6:	Not Reported
Comment 7:	Not Reported		
System no:	1910001	System nam:	Alhambra-City, Water Dept.
Hqname:	Not Reported	Address:	111 SOUTH FIRST STREET
City:	ALHAMBRA	State:	CA
Zip:	91801	Zip ext:	Not Reported
Pop serv:	86300	Connection:	15956
Area serve:	ALHAMBRA		

B10
ENE
1/2 - 1 Mile
Lower

CA WELLS 1458

Seq:	1458	Prim sta c:	01S/12W-11N03 S
Frds no:	1910001006	County:	19
District:	07	User id:	4TH
System no:	1910001	Water type:	G
Source nam:	WELL 07 - STANDBY	Station ty:	WELL/AMBNT/MUN/INTAKE/SUPPLY
Latitude:	340500.0	Longitude:	1180700.0
Precision:	8	Status:	SR
Comment 1:	Not Reported	Comment 2:	Not Reported
Comment 3:	Not Reported	Comment 4:	Not Reported
Comment 5:	Not Reported	Comment 6:	Not Reported
Comment 7:	Not Reported		
System no:	1910001	System nam:	Alhambra-City, Water Dept.
Hqname:	Not Reported	Address:	111 SOUTH FIRST STREET
City:	ALHAMBRA	State:	CA
Zip:	91801	Zip ext:	Not Reported
Pop serv:	86300	Connection:	15956
Area serve:	ALHAMBRA		
Sample date:	08-JUN-17	Finding:	10.
Chemical:	NITRATE (AS N)	Report units:	MG/L
Dlr:	0.4		
Sample date:	08-JUN-17	Finding:	9.4
Chemical:	TRICHLOROETHYLENE	Report units:	UG/L
Dlr:	0.5		
Sample date:	04-MAY-17	Finding:	8.3
Chemical:	CHROMIUM, HEXAVALENT	Report units:	UG/L

Dlr:	1.		
Sample date:	04-MAY-17	Finding:	13.
Chemical:	TRICHLOROETHYLENE	Report units:	UG/L
Dlr:	0.5		
Sample date:	04-MAY-17	Finding:	1.4
Chemical:	CIS-1,2-DICHLOROETHYLENE	Report units:	UG/L
Dlr:	0.5		
Sample date:	04-MAY-17	Finding:	0.51
Chemical:	FLUORIDE (F) (NATURAL-SOURCE)	Report units:	MG/L
Dlr:	0.1		
Sample date:	04-MAY-17	Finding:	10.
Chemical:	NITRATE (AS N)	Report units:	MG/L
Dlr:	0.4		
Sample date:	04-MAY-17	Finding:	0.51
Chemical:	TETRACHLOROETHYLENE	Report units:	UG/L
Dlr:	0.5		
Sample date:	21-JUN-16	Finding:	11.
Chemical:	NITRATE (AS N)	Report units:	MG/L
Dlr:	0.4		
Sample date:	14-JUN-16	Finding:	10.
Chemical:	NITRATE (AS N)	Report units:	MG/L
Dlr:	0.4		
Sample date:	01-JUN-16	Finding:	10.
Chemical:	NITRATE (AS N)	Report units:	MG/L
Dlr:	0.4		
Sample date:	01-JUN-16	Finding:	8.2
Chemical:	TRICHLOROETHYLENE	Report units:	UG/L
Dlr:	0.5		
Sample date:	24-MAY-16	Finding:	11.
Chemical:	NITRATE (AS N)	Report units:	MG/L
Dlr:	0.4		
Sample date:	18-MAY-16	Finding:	800.
Chemical:	SPECIFIC CONDUCTANCE	Report units:	US
Dlr:	0.		
Sample date:	18-MAY-16	Finding:	12.1
Chemical:	AGGRSSIVE INDEX (CORROSIVITY)	Report units:	Not Reported
Dlr:	0.		
Sample date:	18-MAY-16	Finding:	0.11
Chemical:	TURBIDITY, LABORATORY	Report units:	NTU
Dlr:	0.1		
Sample date:	18-MAY-16	Finding:	0.325
Chemical:	LANGELIER INDEX AT SOURCE TEMP.	Report units:	Not Reported
Dlr:	0.		
Sample date:	18-MAY-16	Finding:	0.799
Chemical:	LANGELIER INDEX @ 60 C	Report units:	Not Reported
Dlr:	0.		

Sample date:	18-MAY-16	Finding:	470.
Chemical:	TOTAL DISSOLVED SOLIDS	Report units:	MG/L
Dlr:	0.		
Sample date:	18-MAY-16	Finding:	0.38
Chemical:	FLUORIDE (F) (NATURAL-SOURCE)	Report units:	MG/L
Dlr:	0.1		
Sample date:	18-MAY-16	Finding:	61.
Chemical:	SULFATE	Report units:	MG/L
Dlr:	0.5		
Sample date:	18-MAY-16	Finding:	58.
Chemical:	CHLORIDE	Report units:	MG/L
Dlr:	0.		
Sample date:	18-MAY-16	Finding:	2.8
Chemical:	POTASSIUM	Report units:	MG/L
Dlr:	0.		
Sample date:	18-MAY-16	Finding:	50.
Chemical:	SODIUM	Report units:	MG/L
Dlr:	0.		
Sample date:	18-MAY-16	Finding:	22.7
Chemical:	MAGNESIUM	Report units:	MG/L
Dlr:	0.		
Sample date:	18-MAY-16	Finding:	72.4
Chemical:	CALCIUM	Report units:	MG/L
Dlr:	0.		
Sample date:	18-MAY-16	Finding:	270.
Chemical:	HARDNESS (TOTAL) AS CACO3	Report units:	MG/L
Dlr:	0.		
Sample date:	18-MAY-16	Finding:	11.
Chemical:	NITRATE (AS N)	Report units:	MG/L
Dlr:	0.4		
Sample date:	18-MAY-16	Finding:	11.
Chemical:	NITRATE + NITRITE (AS N)	Report units:	MG/L
Dlr:	0.4		
Sample date:	18-MAY-16	Finding:	7.47
Chemical:	PH, LABORATORY	Report units:	Not Reported
Dlr:	0.		
Sample date:	18-MAY-16	Finding:	260.
Chemical:	ALKALINITY (TOTAL) AS CACO3	Report units:	MG/L
Dlr:	0.		
Sample date:	18-MAY-16	Finding:	310.
Chemical:	BICARBONATE ALKALINITY	Report units:	MG/L
Dlr:	0.		
Sample date:	17-MAY-16	Finding:	11.
Chemical:	NITRATE (AS N)	Report units:	MG/L
Dlr:	0.4		
Sample date:	10-MAY-16	Finding:	11.
Chemical:	NITRATE (AS N)	Report units:	MG/L

Dlr:	0.4		
Sample date:	03-MAY-16	Finding:	8.4
Chemical:	TRICHLOROETHYLENE	Report units:	UG/L
Dlr:	0.5		
Sample date:	03-MAY-16	Finding:	11.
Chemical:	NITRATE (AS N)	Report units:	MG/L
Dlr:	0.4		
Sample date:	19-APR-16	Finding:	11.
Chemical:	NITRATE (AS N)	Report units:	MG/L
Dlr:	0.4		
Sample date:	12-APR-16	Finding:	11.
Chemical:	NITRATE (AS N)	Report units:	MG/L
Dlr:	0.4		
Sample date:	05-APR-16	Finding:	0.79
Chemical:	CIS-1,2-DICHLOROETHYLENE	Report units:	UG/L
Dlr:	0.5		
Sample date:	05-APR-16	Finding:	0.72
Chemical:	CIS-1,2-DICHLOROETHYLENE	Report units:	UG/L
Dlr:	0.5		
Sample date:	05-APR-16	Finding:	11.
Chemical:	NITRATE (AS N)	Report units:	MG/L
Dlr:	0.4		
Sample date:	05-APR-16	Finding:	7.6
Chemical:	TRICHLOROETHYLENE	Report units:	UG/L
Dlr:	0.5		
Sample date:	22-MAR-16	Finding:	10.
Chemical:	NITRATE (AS N)	Report units:	MG/L
Dlr:	0.4		
Sample date:	15-MAR-16	Finding:	11.
Chemical:	NITRATE (AS N)	Report units:	MG/L
Dlr:	0.4		
Sample date:	08-MAR-16	Finding:	10.
Chemical:	NITRATE (AS N)	Report units:	MG/L
Dlr:	0.4		
Sample date:	01-MAR-16	Finding:	6.3
Chemical:	TRICHLOROETHYLENE	Report units:	UG/L
Dlr:	0.5		
Sample date:	01-MAR-16	Finding:	11.
Chemical:	NITRATE (AS N)	Report units:	MG/L
Dlr:	0.4		
Sample date:	23-FEB-16	Finding:	11.
Chemical:	NITRATE (AS N)	Report units:	MG/L
Dlr:	0.4		
Sample date:	16-FEB-16	Finding:	11.
Chemical:	NITRATE (AS N)	Report units:	MG/L
Dlr:	0.4		

Sample date:	10-FEB-16	Finding:	6.8
Chemical:	TRICHLOROETHYLENE	Report units:	UG/L
Dlr:	0.5		
Sample date:	10-FEB-16	Finding:	10.
Chemical:	NITRATE (AS N)	Report units:	MG/L
Dlr:	0.4		
Sample date:	19-JAN-16	Finding:	5.2
Chemical:	NITRATE (AS N)	Report units:	MG/L
Dlr:	0.4		
Sample date:	12-JAN-16	Finding:	10.
Chemical:	NITRATE (AS N)	Report units:	MG/L
Dlr:	0.4		
Sample date:	05-JAN-16	Finding:	10.
Chemical:	NITRATE (AS N)	Report units:	MG/L
Dlr:	0.4		
Sample date:	05-JAN-16	Finding:	9.4
Chemical:	TRICHLOROETHYLENE	Report units:	UG/L
Dlr:	0.5		
Sample date:	05-JAN-16	Finding:	7.
Chemical:	TRICHLOROETHYLENE	Report units:	UG/L
Dlr:	0.5		
Sample date:	05-JAN-16	Finding:	0.53
Chemical:	CIS-1,2-DICHLOROETHYLENE	Report units:	UG/L
Dlr:	0.5		
Sample date:	22-DEC-15	Finding:	10.
Chemical:	NITRATE (AS N)	Report units:	MG/L
Dlr:	0.4		
Sample date:	15-DEC-15	Finding:	11.
Chemical:	NITRATE (AS N)	Report units:	MG/L
Dlr:	0.4		
Sample date:	08-DEC-15	Finding:	10.
Chemical:	NITRATE (AS N)	Report units:	MG/L
Dlr:	0.4		
Sample date:	01-DEC-15	Finding:	7.7
Chemical:	TRICHLOROETHYLENE	Report units:	UG/L
Dlr:	0.5		
Sample date:	01-DEC-15	Finding:	10.
Chemical:	NITRATE (AS N)	Report units:	MG/L
Dlr:	0.4		
Sample date:	17-NOV-15	Finding:	11.
Chemical:	NITRATE (AS N)	Report units:	MG/L
Dlr:	0.4		
Sample date:	10-NOV-15	Finding:	10.
Chemical:	NITRATE (AS N)	Report units:	MG/L
Dlr:	0.4		
Sample date:	03-NOV-15	Finding:	6.5
Chemical:	TRICHLOROETHYLENE	Report units:	UG/L

Dlr:	0.5		
Sample date:	03-NOV-15	Finding:	11.
Chemical:	NITRATE (AS N)	Report units:	MG/L
Dlr:	0.4		
Sample date:	13-OCT-15	Finding:	10.
Chemical:	NITRATE (AS N)	Report units:	MG/L
Dlr:	0.4		
Sample date:	08-OCT-15	Finding:	0.61
Chemical:	CIS-1,2-DICHLOROETHYLENE	Report units:	UG/L
Dlr:	0.5		
Sample date:	06-OCT-15	Finding:	6.9
Chemical:	TRICHLOROETHYLENE	Report units:	UG/L
Dlr:	0.5		
Sample date:	06-OCT-15	Finding:	48.
Chemical:	NITRATE (AS NO3)	Report units:	MG/L
Dlr:	2.		
Sample date:	06-OCT-15	Finding:	11.
Chemical:	NITRATE (AS N)	Report units:	MG/L
Dlr:	0.4		
Sample date:	22-SEP-15	Finding:	11.
Chemical:	NITRATE (AS N)	Report units:	MG/L
Dlr:	0.4		
Sample date:	15-SEP-15	Finding:	11.
Chemical:	NITRATE (AS N)	Report units:	MG/L
Dlr:	0.4		
Sample date:	08-SEP-15	Finding:	11.
Chemical:	NITRATE (AS N)	Report units:	MG/L
Dlr:	0.4		
Sample date:	01-SEP-15	Finding:	7.5
Chemical:	TRICHLOROETHYLENE	Report units:	UG/L
Dlr:	0.5		
Sample date:	01-SEP-15	Finding:	12.
Chemical:	NITRATE (AS N)	Report units:	MG/L
Dlr:	0.4		
Sample date:	25-AUG-15	Finding:	47.
Chemical:	NITRATE (AS NO3)	Report units:	MG/L
Dlr:	2.		
Sample date:	18-AUG-15	Finding:	11.
Chemical:	NITRATE (AS N)	Report units:	MG/L
Dlr:	0.4		
Sample date:	18-AUG-15	Finding:	47.
Chemical:	NITRATE (AS NO3)	Report units:	MG/L
Dlr:	2.		
Sample date:	11-AUG-15	Finding:	48.
Chemical:	NITRATE (AS NO3)	Report units:	MG/L
Dlr:	2.		

Sample date:	06-AUG-15	Finding:	480.
Chemical:	TOTAL DISSOLVED SOLIDS	Report units:	MG/L
Dlr:	0.		
Sample date:	06-AUG-15	Finding:	0.63
Chemical:	CIS-1,2-DICHLOROETHYLENE	Report units:	UG/L
Dlr:	0.5		
Sample date:	04-AUG-15	Finding:	50.
Chemical:	NITRATE (AS NO3)	Report units:	MG/L
Dlr:	2.		
Sample date:	04-AUG-15	Finding:	7.2
Chemical:	TRICHLOROETHYLENE	Report units:	UG/L
Dlr:	0.5		
Sample date:	28-JUL-15	Finding:	50.
Chemical:	NITRATE (AS NO3)	Report units:	MG/L
Dlr:	2.		
Sample date:	28-JUL-15	Finding:	6.9
Chemical:	TRICHLOROETHYLENE	Report units:	UG/L
Dlr:	0.5		
Sample date:	28-JUL-15	Finding:	50.
Chemical:	NITRATE (AS NO3)	Report units:	MG/L
Dlr:	2.		
Sample date:	01-APR-15	Finding:	6.4
Chemical:	TRICHLOROETHYLENE	Report units:	UG/L
Dlr:	0.5		
Sample date:	01-APR-15	Finding:	41.
Chemical:	NITRATE (AS NO3)	Report units:	MG/L
Dlr:	2.		
Sample date:	01-APR-15	Finding:	0.72
Chemical:	CIS-1,2-DICHLOROETHYLENE	Report units:	UG/L
Dlr:	0.5		
Sample date:	23-MAR-15	Finding:	41.
Chemical:	NITRATE (AS NO3)	Report units:	MG/L
Dlr:	2.		
Sample date:	16-MAR-15	Finding:	46.
Chemical:	NITRATE (AS NO3)	Report units:	MG/L
Dlr:	2.		
Sample date:	03-MAR-15	Finding:	47.
Chemical:	NITRATE (AS NO3)	Report units:	MG/L
Dlr:	2.		
Sample date:	03-MAR-15	Finding:	6.8
Chemical:	TRICHLOROETHYLENE	Report units:	UG/L
Dlr:	0.5		
Sample date:	23-FEB-15	Finding:	47.
Chemical:	NITRATE (AS NO3)	Report units:	MG/L
Dlr:	2.		
Sample date:	17-FEB-15	Finding:	51.
Chemical:	NITRATE (AS NO3)	Report units:	MG/L

Dlr:	2.		
Sample date:	03-FEB-15	Finding:	7.8
Chemical:	TRICHLOROETHYLENE	Report units:	UG/L
Dlr:	0.5		
Sample date:	03-FEB-15	Finding:	49.
Chemical:	NITRATE (AS NO3)	Report units:	MG/L
Dlr:	2.		
Sample date:	20-JAN-15	Finding:	45.
Chemical:	NITRATE (AS NO3)	Report units:	MG/L
Dlr:	2.		
Sample date:	06-JAN-15	Finding:	5.7
Chemical:	TRICHLOROETHYLENE	Report units:	UG/L
Dlr:	0.5		
Sample date:	06-JAN-15	Finding:	45.
Chemical:	NITRATE (AS NO3)	Report units:	MG/L
Dlr:	2.		
Sample date:	06-JAN-15	Finding:	5.6
Chemical:	TRICHLOROETHYLENE	Report units:	UG/L
Dlr:	0.5		
Sample date:	06-JAN-15	Finding:	0.75
Chemical:	CIS-1,2-DICHLOROETHYLENE	Report units:	UG/L
Dlr:	0.5		
Sample date:	02-DEC-14	Finding:	6.4
Chemical:	TRICHLOROETHYLENE	Report units:	UG/L
Dlr:	0.5		
Sample date:	02-DEC-14	Finding:	50.
Chemical:	NITRATE (AS NO3)	Report units:	MG/L
Dlr:	2.		
Sample date:	04-NOV-14	Finding:	46.
Chemical:	NITRATE (AS NO3)	Report units:	MG/L
Dlr:	2.		
Sample date:	04-NOV-14	Finding:	6.3
Chemical:	TRICHLOROETHYLENE	Report units:	UG/L
Dlr:	0.5		
Sample date:	13-OCT-14	Finding:	46.
Chemical:	NITRATE (AS NO3)	Report units:	MG/L
Dlr:	2.		
Sample date:	01-OCT-14	Finding:	6.5
Chemical:	TRICHLOROETHYLENE	Report units:	UG/L
Dlr:	0.5		
Sample date:	01-OCT-14	Finding:	470.
Chemical:	TOTAL DISSOLVED SOLIDS	Report units:	MG/L
Dlr:	0.		
Sample date:	01-OCT-14	Finding:	0.74
Chemical:	CIS-1,2-DICHLOROETHYLENE	Report units:	UG/L
Dlr:	0.5		

Sample date:	01-OCT-14	Finding:	46.
Chemical:	NITRATE (AS NO3)	Report units:	MG/L
Dlr:	2.		
Sample date:	22-SEP-14	Finding:	44.
Chemical:	NITRATE (AS NO3)	Report units:	MG/L
Dlr:	2.		
Sample date:	15-SEP-14	Finding:	46.
Chemical:	NITRATE (AS NO3)	Report units:	MG/L
Dlr:	2.		
Sample date:	03-SEP-14	Finding:	45.
Chemical:	NITRATE (AS NO3)	Report units:	MG/L
Dlr:	2.		
Sample date:	03-SEP-14	Finding:	0.7
Chemical:	CIS-1,2-DICHLOROETHYLENE	Report units:	UG/L
Dlr:	0.5		
Sample date:	03-SEP-14	Finding:	7.4
Chemical:	TRICHLOROETHYLENE	Report units:	UG/L
Dlr:	0.5		
Sample date:	11-AUG-14	Finding:	47.
Chemical:	NITRATE (AS NO3)	Report units:	MG/L
Dlr:	2.		
Sample date:	04-AUG-14	Finding:	44.
Chemical:	NITRATE (AS NO3)	Report units:	MG/L
Dlr:	2.		
Sample date:	04-AUG-14	Finding:	7.2
Chemical:	TRICHLOROETHYLENE	Report units:	UG/L
Dlr:	0.5		
Sample date:	21-JUL-14	Finding:	38.
Chemical:	NITRATE (AS NO3)	Report units:	MG/L
Dlr:	2.		
Sample date:	14-JUL-14	Finding:	41.
Chemical:	NITRATE (AS NO3)	Report units:	MG/L
Dlr:	2.		
Sample date:	08-JUL-14	Finding:	0.57
Chemical:	CIS-1,2-DICHLOROETHYLENE	Report units:	UG/L
Dlr:	0.5		
Sample date:	01-JUL-14	Finding:	4.6
Chemical:	TRICHLOROETHYLENE	Report units:	UG/L
Dlr:	0.5		
Sample date:	01-JUL-14	Finding:	41.
Chemical:	NITRATE (AS NO3)	Report units:	MG/L
Dlr:	2.		
Sample date:	23-JUN-14	Finding:	43.
Chemical:	NITRATE (AS NO3)	Report units:	MG/L
Dlr:	2.		
Sample date:	09-JUN-14	Finding:	47.
Chemical:	NITRATE (AS NO3)	Report units:	MG/L

Dlr:	2.		
Sample date:	03-JUN-14	Finding:	49.
Chemical:	NITRATE (AS NO3)	Report units:	MG/L
Dlr:	2.		
Sample date:	03-JUN-14	Finding:	6.
Chemical:	TRICHLOROETHYLENE	Report units:	UG/L
Dlr:	0.5		
Sample date:	27-MAY-14	Finding:	42.
Chemical:	NITRATE (AS NO3)	Report units:	MG/L
Dlr:	2.		
Sample date:	19-MAY-14	Finding:	43.
Chemical:	NITRATE (AS NO3)	Report units:	MG/L
Dlr:	2.		
Sample date:	05-MAY-14	Finding:	44.
Chemical:	NITRATE (AS NO3)	Report units:	MG/L
Dlr:	2.		
Sample date:	05-MAY-14	Finding:	5.4
Chemical:	TRICHLOROETHYLENE	Report units:	UG/L
Dlr:	0.5		
Sample date:	28-APR-14	Finding:	41.
Chemical:	NITRATE (AS NO3)	Report units:	MG/L
Dlr:	2.		
Sample date:	02-APR-14	Finding:	44.
Chemical:	NITRATE (AS NO3)	Report units:	MG/L
Dlr:	2.		
Sample date:	02-APR-14	Finding:	4.3
Chemical:	TRICHLOROETHYLENE	Report units:	UG/L
Dlr:	0.5		
Sample date:	24-MAR-14	Finding:	36.
Chemical:	NITRATE (AS NO3)	Report units:	MG/L
Dlr:	2.		
Sample date:	10-MAR-14	Finding:	42.
Chemical:	NITRATE (AS NO3)	Report units:	MG/L
Dlr:	2.		
Sample date:	03-MAR-14	Finding:	4.3
Chemical:	TRICHLOROETHYLENE	Report units:	UG/L
Dlr:	0.5		
Sample date:	03-MAR-14	Finding:	38.
Chemical:	NITRATE (AS NO3)	Report units:	MG/L
Dlr:	2.		
Sample date:	24-FEB-14	Finding:	40.
Chemical:	NITRATE (AS NO3)	Report units:	MG/L
Dlr:	2.		
Sample date:	03-FEB-14	Finding:	42.
Chemical:	NITRATE (AS NO3)	Report units:	MG/L
Dlr:	2.		

Sample date:	03-FEB-14	Finding:	4.3
Chemical:	TRICHLOROETHYLENE	Report units:	UG/L
Dlr:	0.5		
Sample date:	20-JAN-14	Finding:	42.
Chemical:	NITRATE (AS NO3)	Report units:	MG/L
Dlr:	2.		
Sample date:	14-JAN-14	Finding:	4.6
Chemical:	TRICHLOROETHYLENE	Report units:	UG/L
Dlr:	0.5		
Sample date:	06-JAN-14	Finding:	41.
Chemical:	NITRATE (AS NO3)	Report units:	MG/L
Dlr:	2.		
Sample date:	06-JAN-14	Finding:	4.2
Chemical:	TRICHLOROETHYLENE	Report units:	UG/L
Dlr:	0.5		
Sample date:	23-DEC-13	Finding:	40.
Chemical:	NITRATE (AS NO3)	Report units:	MG/L
Dlr:	2.		
Sample date:	16-DEC-13	Finding:	39.
Chemical:	NITRATE (AS NO3)	Report units:	MG/L
Dlr:	2.		
Sample date:	04-DEC-13	Finding:	42.
Chemical:	NITRATE (AS NO3)	Report units:	MG/L
Dlr:	2.		
Sample date:	04-DEC-13	Finding:	4.1
Chemical:	TRICHLOROETHYLENE	Report units:	UG/L
Dlr:	0.5		
Sample date:	25-NOV-13	Finding:	41.
Chemical:	NITRATE (AS NO3)	Report units:	MG/L
Dlr:	2.		
Sample date:	18-NOV-13	Finding:	44.
Chemical:	NITRATE (AS NO3)	Report units:	MG/L
Dlr:	2.		
Sample date:	04-NOV-13	Finding:	42.
Chemical:	NITRATE (AS NO3)	Report units:	MG/L
Dlr:	2.		
Sample date:	04-NOV-13	Finding:	4.7
Chemical:	TRICHLOROETHYLENE	Report units:	UG/L
Dlr:	0.5		
Sample date:	28-OCT-13	Finding:	39.
Chemical:	NITRATE (AS NO3)	Report units:	MG/L
Dlr:	2.		
Sample date:	21-OCT-13	Finding:	42.
Chemical:	NITRATE (AS NO3)	Report units:	MG/L
Dlr:	2.		
Sample date:	14-OCT-13	Finding:	42.
Chemical:	NITRATE (AS NO3)	Report units:	MG/L

Dlr:	2.		
Sample date:	02-OCT-13	Finding:	42.
Chemical:	NITRATE (AS NO3)	Report units:	MG/L
Dlr:	2.		
Sample date:	02-OCT-13	Finding:	4.6
Chemical:	TRICHLOROETHYLENE	Report units:	UG/L
Dlr:	0.5		
Sample date:	25-SEP-13	Finding:	6.4
Chemical:	CHROMIUM, HEXAVALENT	Report units:	UG/L
Dlr:	1.		
Sample date:	23-SEP-13	Finding:	45.
Chemical:	NITRATE (AS NO3)	Report units:	MG/L
Dlr:	2.		
Sample date:	16-SEP-13	Finding:	39.
Chemical:	NITRATE (AS NO3)	Report units:	MG/L
Dlr:	2.		
Sample date:	04-SEP-13	Finding:	4.1
Chemical:	TRICHLOROETHYLENE	Report units:	UG/L
Dlr:	0.5		
Sample date:	04-SEP-13	Finding:	39.
Chemical:	NITRATE (AS NO3)	Report units:	MG/L
Dlr:	2.		
Sample date:	26-AUG-13	Finding:	42.
Chemical:	NITRATE (AS NO3)	Report units:	MG/L
Dlr:	2.		
Sample date:	19-AUG-13	Finding:	39.
Chemical:	NITRATE (AS NO3)	Report units:	MG/L
Dlr:	2.		
Sample date:	12-AUG-13	Finding:	41.
Chemical:	NITRATE (AS NO3)	Report units:	MG/L
Dlr:	2.		
Sample date:	05-AUG-13	Finding:	3.8
Chemical:	TRICHLOROETHYLENE	Report units:	UG/L
Dlr:	0.5		
Sample date:	05-AUG-13	Finding:	40.
Chemical:	NITRATE (AS NO3)	Report units:	MG/L
Dlr:	2.		
Sample date:	15-JUL-13	Finding:	44.
Chemical:	NITRATE (AS NO3)	Report units:	MG/L
Dlr:	2.		
Sample date:	09-JUL-13	Finding:	41.
Chemical:	NITRATE (AS NO3)	Report units:	MG/L
Dlr:	2.		
Sample date:	09-JUL-13	Finding:	0.55
Chemical:	FLUORIDE (F) (NATURAL-SOURCE)	Report units:	MG/L
Dlr:	0.1		

Sample date:	08-JUL-13	Finding:	38.
Chemical:	NITRATE (AS NO3)	Report units:	MG/L
Dlr:	2.		
Sample date:	01-JUL-13	Finding:	3.5
Chemical:	TRICHLOROETHYLENE	Report units:	UG/L
Dlr:	0.5		
Sample date:	01-JUL-13	Finding:	39.
Chemical:	NITRATE (AS NO3)	Report units:	MG/L
Dlr:	2.		
Sample date:	24-JUN-13	Finding:	39.
Chemical:	NITRATE (AS NO3)	Report units:	MG/L
Dlr:	2.		
Sample date:	17-JUN-13	Finding:	39.
Chemical:	SODIUM	Report units:	MG/L
Dlr:	0.		
Sample date:	17-JUN-13	Finding:	8900.
Chemical:	NITRATE + NITRITE (AS N)	Report units:	MG/L
Dlr:	0.4		
Sample date:	17-JUN-13	Finding:	12.1
Chemical:	AGGRSSIVE INDEX (CORROSIVITY)	Report units:	Not Reported
Dlr:	0.		
Sample date:	17-JUN-13	Finding:	39.
Chemical:	NITRATE (AS NO3)	Report units:	MG/L
Dlr:	2.		
Sample date:	17-JUN-13	Finding:	0.303
Chemical:	LANGELIER INDEX AT SOURCE TEMP.	Report units:	Not Reported
Dlr:	0.		
Sample date:	17-JUN-13	Finding:	0.798
Chemical:	LANGELIER INDEX @ 60 C	Report units:	Not Reported
Dlr:	0.		
Sample date:	17-JUN-13	Finding:	400.
Chemical:	TOTAL DISSOLVED SOLIDS	Report units:	MG/L
Dlr:	0.		
Sample date:	17-JUN-13	Finding:	0.56
Chemical:	FLUORIDE (F) (NATURAL-SOURCE)	Report units:	MG/L
Dlr:	0.1		
Sample date:	17-JUN-13	Finding:	43.
Chemical:	SULFATE	Report units:	MG/L
Dlr:	0.5		
Sample date:	17-JUN-13	Finding:	47.
Chemical:	CHLORIDE	Report units:	MG/L
Dlr:	0.		
Sample date:	17-JUN-13	Finding:	2.4
Chemical:	POTASSIUM	Report units:	MG/L
Dlr:	0.		
Sample date:	17-JUN-13	Finding:	18.7
Chemical:	MAGNESIUM	Report units:	MG/L

Dlr:	0.		
Sample date:	17-JUN-13	Finding:	59.4
Chemical:	CALCIUM	Report units:	MG/L
Dlr:	0.		
Sample date:	17-JUN-13	Finding:	220.
Chemical:	HARDNESS (TOTAL) AS CACO3	Report units:	MG/L
Dlr:	0.		
Sample date:	17-JUN-13	Finding:	260.
Chemical:	BICARBONATE ALKALINITY	Report units:	MG/L
Dlr:	0.		
Sample date:	17-JUN-13	Finding:	210.
Chemical:	ALKALINITY (TOTAL) AS CACO3	Report units:	MG/L
Dlr:	0.		
Sample date:	17-JUN-13	Finding:	7.63
Chemical:	PH, LABORATORY	Report units:	Not Reported
Dlr:	0.		
Sample date:	17-JUN-13	Finding:	660.
Chemical:	SPECIFIC CONDUCTANCE	Report units:	US
Dlr:	0.		
Sample date:	10-JUN-13	Finding:	39.
Chemical:	NITRATE (AS NO3)	Report units:	MG/L
Dlr:	2.		
Sample date:	05-JUN-13	Finding:	39.
Chemical:	NITRATE (AS NO3)	Report units:	MG/L
Dlr:	2.		
Sample date:	05-JUN-13	Finding:	2.5
Chemical:	TRICHLOROETHYLENE	Report units:	UG/L
Dlr:	0.5		
Sample date:	20-MAY-13	Finding:	36.
Chemical:	NITRATE (AS NO3)	Report units:	MG/L
Dlr:	2.		
Sample date:	13-MAY-13	Finding:	42.
Chemical:	NITRATE (AS NO3)	Report units:	MG/L
Dlr:	2.		
Sample date:	01-MAY-13	Finding:	41.
Chemical:	NITRATE (AS NO3)	Report units:	MG/L
Dlr:	2.		
Sample date:	01-MAY-13	Finding:	3.3
Chemical:	TRICHLOROETHYLENE	Report units:	UG/L
Dlr:	0.5		
Sample date:	15-APR-13	Finding:	36.
Chemical:	NITRATE (AS NO3)	Report units:	MG/L
Dlr:	2.		
Sample date:	01-APR-13	Finding:	3.4
Chemical:	TRICHLOROETHYLENE	Report units:	UG/L
Dlr:	0.5		

Sample date:	01-APR-13	Finding:	39.
Chemical:	NITRATE (AS NO3)	Report units:	MG/L
Dlr:	2.		
Sample date:	25-MAR-13	Finding:	41.
Chemical:	NITRATE (AS NO3)	Report units:	MG/L
Dlr:	2.		
Sample date:	04-MAR-13	Finding:	3.5
Chemical:	TRICHLOROETHYLENE	Report units:	UG/L
Dlr:	0.5		
Sample date:	04-MAR-13	Finding:	42.
Chemical:	NITRATE (AS NO3)	Report units:	MG/L
Dlr:	2.		
Sample date:	25-FEB-13	Finding:	38.
Chemical:	NITRATE (AS NO3)	Report units:	MG/L
Dlr:	2.		
Sample date:	11-FEB-13	Finding:	35.
Chemical:	NITRATE (AS NO3)	Report units:	MG/L
Dlr:	2.		
Sample date:	04-FEB-13	Finding:	37.
Chemical:	NITRATE (AS NO3)	Report units:	MG/L
Dlr:	2.		
Sample date:	04-FEB-13	Finding:	3.6
Chemical:	TRICHLOROETHYLENE	Report units:	UG/L
Dlr:	0.5		
Sample date:	04-FEB-13	Finding:	3.7
Chemical:	TRICHLOROETHYLENE	Report units:	UG/L
Dlr:	0.5		
Sample date:	28-JAN-13	Finding:	33.
Chemical:	NITRATE (AS NO3)	Report units:	MG/L
Dlr:	2.		
Sample date:	21-JAN-13	Finding:	38.
Chemical:	NITRATE (AS NO3)	Report units:	MG/L
Dlr:	2.		
Sample date:	14-JAN-13	Finding:	40.
Chemical:	NITRATE (AS NO3)	Report units:	MG/L
Dlr:	2.		
Sample date:	07-JAN-13	Finding:	4.2
Chemical:	TRICHLOROETHYLENE	Report units:	UG/L
Dlr:	0.5		
Sample date:	07-JAN-13	Finding:	39.
Chemical:	NITRATE (AS NO3)	Report units:	MG/L
Dlr:	2.		
Sample date:	17-DEC-12	Finding:	34.
Chemical:	NITRATE (AS NO3)	Report units:	MG/L
Dlr:	2.		
Sample date:	10-DEC-12	Finding:	35.
Chemical:	NITRATE (AS NO3)	Report units:	MG/L

Dlr:	2.		
Sample date:	03-DEC-12	Finding:	2.7
Chemical:	TRICHLOROETHYLENE	Report units:	UG/L
Dlr:	0.5		
Sample date:	03-DEC-12	Finding:	39.
Chemical:	NITRATE (AS NO3)	Report units:	MG/L
Dlr:	2.		
Sample date:	26-NOV-12	Finding:	41.
Chemical:	NITRATE (AS NO3)	Report units:	MG/L
Dlr:	2.		
Sample date:	19-NOV-12	Finding:	38.
Chemical:	NITRATE (AS NO3)	Report units:	MG/L
Dlr:	2.		
Sample date:	05-NOV-12	Finding:	43.
Chemical:	NITRATE (AS NO3)	Report units:	MG/L
Dlr:	2.		
Sample date:	05-NOV-12	Finding:	3.1
Chemical:	TRICHLOROETHYLENE	Report units:	UG/L
Dlr:	0.5		
Sample date:	15-OCT-12	Finding:	45.
Chemical:	NITRATE (AS NO3)	Report units:	MG/L
Dlr:	2.		
Sample date:	15-OCT-12	Finding:	440.
Chemical:	TOTAL DISSOLVED SOLIDS	Report units:	MG/L
Dlr:	0.		
Sample date:	08-OCT-12	Finding:	41.
Chemical:	NITRATE (AS NO3)	Report units:	MG/L
Dlr:	2.		
Sample date:	01-OCT-12	Finding:	38.
Chemical:	NITRATE (AS NO3)	Report units:	MG/L
Dlr:	2.		
Sample date:	01-OCT-12	Finding:	2.9
Chemical:	TRICHLOROETHYLENE	Report units:	UG/L
Dlr:	0.5		
Sample date:	17-SEP-12	Finding:	37.
Chemical:	NITRATE (AS NO3)	Report units:	MG/L
Dlr:	2.		
Sample date:	10-SEP-12	Finding:	34.
Chemical:	NITRATE (AS NO3)	Report units:	MG/L
Dlr:	2.		
Sample date:	05-SEP-12	Finding:	39.
Chemical:	NITRATE (AS NO3)	Report units:	MG/L
Dlr:	2.		
Sample date:	05-SEP-12	Finding:	3.4
Chemical:	TRICHLOROETHYLENE	Report units:	UG/L
Dlr:	0.5		

Sample date:	20-AUG-12	Finding:	39.
Chemical:	NITRATE (AS NO3)	Report units:	MG/L
Dlr:	2.		
Sample date:	13-AUG-12	Finding:	40.
Chemical:	NITRATE (AS NO3)	Report units:	MG/L
Dlr:	2.		
Sample date:	01-AUG-12	Finding:	37.
Chemical:	NITRATE (AS NO3)	Report units:	MG/L
Dlr:	2.		
Sample date:	01-AUG-12	Finding:	3.5
Chemical:	TRICHLOROETHYLENE	Report units:	UG/L
Dlr:	0.5		
Sample date:	23-JUL-12	Finding:	38.
Chemical:	NITRATE (AS NO3)	Report units:	MG/L
Dlr:	2.		
Sample date:	16-JUL-12	Finding:	40.
Chemical:	NITRATE (AS NO3)	Report units:	MG/L
Dlr:	2.		
Sample date:	09-JUL-12	Finding:	39.
Chemical:	NITRATE (AS NO3)	Report units:	MG/L
Dlr:	2.		
Sample date:	02-JUL-12	Finding:	2.8
Chemical:	TRICHLOROETHYLENE	Report units:	UG/L
Dlr:	0.5		
Sample date:	02-JUL-12	Finding:	39.
Chemical:	NITRATE (AS NO3)	Report units:	MG/L
Dlr:	2.		
Sample date:	25-JUN-12	Finding:	38.
Chemical:	NITRATE (AS NO3)	Report units:	MG/L
Dlr:	2.		
Sample date:	18-JUN-12	Finding:	39.
Chemical:	NITRATE (AS NO3)	Report units:	MG/L
Dlr:	2.		
Sample date:	11-JUN-12	Finding:	38.
Chemical:	NITRATE (AS NO3)	Report units:	MG/L
Dlr:	2.		
Sample date:	07-JUN-12	Finding:	41.
Chemical:	CHLORIDE	Report units:	MG/L
Dlr:	0.		
Sample date:	07-JUN-12	Finding:	8.3e-002
Chemical:	PHOSPHATE (AS PO4)	Report units:	UG/L
Dlr:	0.		
Sample date:	07-JUN-12	Finding:	210.
Chemical:	ALKALINITY (TOTAL) AS CACO3	Report units:	MG/L
Dlr:	0.		
Sample date:	07-JUN-12	Finding:	7.48
Chemical:	PH, LABORATORY	Report units:	Not Reported

Dlr:	0.		
Sample date:	07-JUN-12	Finding:	390.
Chemical:	TOTAL DISSOLVED SOLIDS	Report units:	MG/L
Dlr:	0.		
Sample date:	07-JUN-12	Finding:	0.659
Chemical:	LANGELIER INDEX @ 60 C	Report units:	Not Reported
Dlr:	0.		
Sample date:	07-JUN-12	Finding:	0.153
Chemical:	LANGELIER INDEX AT SOURCE TEMP.	Report units:	Not Reported
Dlr:	0.		
Sample date:	07-JUN-12	Finding:	62.
Chemical:	CALCIUM	Report units:	MG/L
Dlr:	0.		
Sample date:	04-JUN-12	Finding:	2.5
Chemical:	TRICHLOROETHYLENE	Report units:	UG/L
Dlr:	0.5		
Sample date:	04-JUN-12	Finding:	39.
Chemical:	NITRATE (AS NO3)	Report units:	MG/L
Dlr:	2.		
Sample date:	21-MAY-12	Finding:	38.
Chemical:	NITRATE (AS NO3)	Report units:	MG/L
Dlr:	2.		
Sample date:	14-MAY-12	Finding:	39.
Chemical:	NITRATE (AS NO3)	Report units:	MG/L
Dlr:	2.		
Sample date:	02-MAY-12	Finding:	43.
Chemical:	NITRATE (AS NO3)	Report units:	MG/L
Dlr:	2.		
Sample date:	02-MAY-12	Finding:	2.9
Chemical:	TRICHLOROETHYLENE	Report units:	UG/L
Dlr:	0.5		
Sample date:	23-APR-12	Finding:	37.
Chemical:	NITRATE (AS NO3)	Report units:	MG/L
Dlr:	2.		
Sample date:	09-APR-12	Finding:	38.
Chemical:	NITRATE (AS NO3)	Report units:	MG/L
Dlr:	2.		
Sample date:	02-APR-12	Finding:	43.
Chemical:	NITRATE (AS NO3)	Report units:	MG/L
Dlr:	2.		
Sample date:	02-APR-12	Finding:	2.1
Chemical:	TRICHLOROETHYLENE	Report units:	UG/L
Dlr:	0.5		
Sample date:	12-MAR-12	Finding:	36.
Chemical:	NITRATE (AS NO3)	Report units:	MG/L
Dlr:	2.		

Sample date:	05-MAR-12	Finding:	3.
Chemical:	TRICHLOROETHYLENE	Report units:	UG/L
Dlr:	0.5		
Sample date:	05-MAR-12	Finding:	37.
Chemical:	NITRATE (AS NO3)	Report units:	MG/L
Dlr:	2.		
Sample date:	21-FEB-12	Finding:	48.
Chemical:	NITRATE (AS NO3)	Report units:	MG/L
Dlr:	2.		
Sample date:	13-FEB-12	Finding:	36.
Chemical:	NITRATE (AS NO3)	Report units:	MG/L
Dlr:	2.		
Sample date:	01-FEB-12	Finding:	3.4
Chemical:	TRICHLOROETHYLENE	Report units:	UG/L
Dlr:	0.5		
Sample date:	01-FEB-12	Finding:	45.
Chemical:	NITRATE (AS NO3)	Report units:	MG/L
Dlr:	2.		
Sample date:	23-JAN-12	Finding:	37.
Chemical:	NITRATE (AS NO3)	Report units:	MG/L
Dlr:	2.		
Sample date:	16-JAN-12	Finding:	37.
Chemical:	NITRATE (AS NO3)	Report units:	MG/L
Dlr:	2.		
Sample date:	11-JAN-12	Finding:	0.485
Chemical:	RADIUM 228 COUNTING ERROR	Report units:	PCI/L
Dlr:	0.		
Sample date:	11-JAN-12	Finding:	0.261
Chemical:	RADIUM 228 MDA95	Report units:	PCI/L
Dlr:	0.		
Sample date:	11-JAN-12	Finding:	0.293
Chemical:	RA-226 FOR CWS OR TOTAL RA FOR NTNC BY 903.0		
Report units:	PCI/L	Dlr:	0.
Sample date:	11-JAN-12	Finding:	0.296
Chemical:	RA-226 OR TOTAL RA BY 903.0 C.E.	Report units:	PCI/L
Dlr:	0.		
Sample date:	11-JAN-12	Finding:	0.439
Chemical:	RADIUM, TOTAL, MDA95-NTNC ONLY, BY 903.0		
Report units:	PCI/L	Dlr:	0.
Sample date:	11-JAN-12	Finding:	4.03
Chemical:	GROSS ALPHA	Report units:	PCI/L
Dlr:	3.		
Sample date:	11-JAN-12	Finding:	0.33
Chemical:	GROSS ALPHA COUNTING ERROR	Report units:	PCI/L
Dlr:	0.		
Sample date:	11-JAN-12	Finding:	4.1
Chemical:	URANIUM (PCI/L)	Report units:	PCI/L

Dlr:	1.		
Sample date:	11-JAN-12	Finding:	0.52
Chemical:	CARBON TETRACHLORIDE	Report units:	UG/L
Dlr:	0.5		
Sample date:	11-JAN-12	Finding:	0.52
Chemical:	TETRACHLOROETHYLENE	Report units:	UG/L
Dlr:	0.5		
Sample date:	11-JAN-12	Finding:	4.9
Chemical:	TRICHLOROETHYLENE	Report units:	UG/L
Dlr:	0.5		
Sample date:	11-JAN-12	Finding:	0.63
Chemical:	CIS-1,2-DICHLOROETHYLENE	Report units:	UG/L
Dlr:	0.5		
Sample date:	11-JAN-12	Finding:	1.6e-002
Chemical:	GROSS ALPHA MDA95	Report units:	PCI/L
Dlr:	0.		
Sample date:	02-JAN-12	Finding:	6.
Chemical:	TRICHLOROETHYLENE	Report units:	UG/L
Dlr:	0.5		
Sample date:	02-JAN-12	Finding:	37.
Chemical:	NITRATE (AS NO3)	Report units:	MG/L
Dlr:	2.		

B11
ENE
1/2 - 1 Mile
Lower

CA WELLS **1457**

Seq:	1457	Prim sta c:	01S/12W-11N02 S
Frds no:	1910001007	County:	19
District:	07	User id:	4TH
System no:	1910001	Water type:	G
Source nam:	WELL 08	Station ty:	WELL/AMBNT/MUN/INTAKE/SUPPLY
Latitude:	340500.0	Longitude:	1180700.0
Precision:	8	Status:	AR
Comment 1:	Not Reported	Comment 2:	Not Reported
Comment 3:	Not Reported	Comment 4:	Not Reported
Comment 5:	Not Reported	Comment 6:	Not Reported
Comment 7:	Not Reported		
System no:	1910001	System nam:	Alhambra-City, Water Dept.
Hqname:	Not Reported	Address:	111 SOUTH FIRST STREET
City:	ALHAMBRA	State:	CA
Zip:	91801	Zip ext:	Not Reported
Pop serv:	86300	Connection:	15956
Area serve:	ALHAMBRA		
Sample date:	20-FEB-18	Finding:	9.8
Chemical:	NITRATE (AS N)	Report units:	MG/L
Dlr:	0.4		
Sample date:	13-FEB-18	Finding:	9.4
Chemical:	NITRATE (AS N)	Report units:	MG/L
Dlr:	0.4		

Sample date:	06-FEB-18	Finding:	12.
Chemical:	TRICHLOROETHYLENE	Report units:	UG/L
Dlr:	0.5		
Sample date:	06-FEB-18	Finding:	9.5
Chemical:	NITRATE (AS N)	Report units:	MG/L
Dlr:	0.4		
Sample date:	30-JAN-18	Finding:	9.8
Chemical:	NITRATE (AS N)	Report units:	MG/L
Dlr:	0.4		
Sample date:	23-JAN-18	Finding:	10.
Chemical:	NITRATE (AS N)	Report units:	MG/L
Dlr:	0.4		
Sample date:	16-JAN-18	Finding:	11.
Chemical:	NITRATE (AS N)	Report units:	MG/L
Dlr:	0.4		
Sample date:	09-JAN-18	Finding:	13.
Chemical:	NITRATE (AS N)	Report units:	MG/L
Dlr:	0.4		
Sample date:	03-JAN-18	Finding:	17.
Chemical:	TRICHLOROETHYLENE	Report units:	UG/L
Dlr:	0.5		
Sample date:	03-JAN-18	Finding:	13.
Chemical:	NITRATE (AS N)	Report units:	MG/L
Dlr:	0.4		
Sample date:	03-JAN-18	Finding:	2.5
Chemical:	CIS-1,2-DICHLOROETHYLENE	Report units:	UG/L
Dlr:	0.5		
Sample date:	03-JAN-18	Finding:	0.96
Chemical:	TETRACHLOROETHYLENE	Report units:	UG/L
Dlr:	0.5		
Sample date:	27-DEC-17	Finding:	13.
Chemical:	NITRATE (AS N)	Report units:	MG/L
Dlr:	0.4		
Sample date:	19-DEC-17	Finding:	11.
Chemical:	NITRATE (AS N)	Report units:	MG/L
Dlr:	0.4		
Sample date:	12-DEC-17	Finding:	12.
Chemical:	NITRATE (AS N)	Report units:	MG/L
Dlr:	0.4		
Sample date:	05-DEC-17	Finding:	15.
Chemical:	TRICHLOROETHYLENE	Report units:	UG/L
Dlr:	0.5		
Sample date:	05-DEC-17	Finding:	11.
Chemical:	NITRATE (AS N)	Report units:	MG/L
Dlr:	0.4		
Sample date:	28-NOV-17	Finding:	11.
Chemical:	NITRATE (AS N)	Report units:	MG/L

Dlr:	0.4		
Sample date:	14-NOV-17	Finding:	9.9
Chemical:	NITRATE (AS N)	Report units:	MG/L
Dlr:	0.4		
Sample date:	07-NOV-17	Finding:	13.
Chemical:	TRICHLOROETHYLENE	Report units:	UG/L
Dlr:	0.5		
Sample date:	07-NOV-17	Finding:	12.
Chemical:	NITRATE (AS N)	Report units:	MG/L
Dlr:	0.4		
Sample date:	31-OCT-17	Finding:	12.
Chemical:	NITRATE (AS N)	Report units:	MG/L
Dlr:	0.4		
Sample date:	24-OCT-17	Finding:	11.
Chemical:	NITRATE (AS N)	Report units:	MG/L
Dlr:	0.4		
Sample date:	17-OCT-17	Finding:	11.
Chemical:	NITRATE (AS N)	Report units:	MG/L
Dlr:	0.4		
Sample date:	10-OCT-17	Finding:	11.
Chemical:	NITRATE (AS N)	Report units:	MG/L
Dlr:	0.4		
Sample date:	03-OCT-17	Finding:	10.
Chemical:	NITRATE (AS N)	Report units:	MG/L
Dlr:	0.4		
Sample date:	03-OCT-17	Finding:	1.1
Chemical:	TETRACHLOROETHYLENE	Report units:	UG/L
Dlr:	0.5		
Sample date:	03-OCT-17	Finding:	2.4
Chemical:	CIS-1,2-DICHLOROETHYLENE	Report units:	UG/L
Dlr:	0.5		
Sample date:	03-OCT-17	Finding:	21.
Chemical:	TRICHLOROETHYLENE	Report units:	UG/L
Dlr:	0.5		
Sample date:	26-SEP-17	Finding:	12.
Chemical:	NITRATE (AS N)	Report units:	MG/L
Dlr:	0.4		
Sample date:	19-SEP-17	Finding:	12.
Chemical:	NITRATE (AS N)	Report units:	MG/L
Dlr:	0.4		
Sample date:	12-SEP-17	Finding:	13.
Chemical:	NITRATE (AS N)	Report units:	MG/L
Dlr:	0.4		
Sample date:	06-SEP-17	Finding:	16.
Chemical:	TRICHLOROETHYLENE	Report units:	UG/L
Dlr:	0.5		

Sample date:	06-SEP-17	Finding:	12.
Chemical:	NITRATE (AS N)	Report units:	MG/L
Dlr:	0.4		
Sample date:	29-AUG-17	Finding:	12.
Chemical:	NITRATE (AS N)	Report units:	MG/L
Dlr:	0.4		
Sample date:	22-AUG-17	Finding:	13.
Chemical:	NITRATE (AS N)	Report units:	MG/L
Dlr:	0.4		
Sample date:	15-AUG-17	Finding:	12.
Chemical:	NITRATE (AS N)	Report units:	MG/L
Dlr:	0.4		
Sample date:	08-AUG-17	Finding:	12.
Chemical:	NITRATE (AS N)	Report units:	MG/L
Dlr:	0.4		
Sample date:	01-AUG-17	Finding:	13.
Chemical:	TRICHLOROETHYLENE	Report units:	UG/L
Dlr:	0.5		
Sample date:	01-AUG-17	Finding:	13.
Chemical:	NITRATE (AS N)	Report units:	MG/L
Dlr:	0.4		
Sample date:	25-JUL-17	Finding:	12.
Chemical:	NITRATE (AS N)	Report units:	MG/L
Dlr:	0.4		
Sample date:	18-JUL-17	Finding:	16.
Chemical:	TRICHLOROETHYLENE	Report units:	UG/L
Dlr:	0.5		
Sample date:	18-JUL-17	Finding:	0.96
Chemical:	TETRACHLOROETHYLENE	Report units:	UG/L
Dlr:	0.5		
Sample date:	18-JUL-17	Finding:	7.2
Chemical:	CHROMIUM, HEXAVALENT	Report units:	UG/L
Dlr:	1.		
Sample date:	18-JUL-17	Finding:	12.
Chemical:	NITRATE (AS N)	Report units:	MG/L
Dlr:	0.4		
Sample date:	18-JUL-17	Finding:	12.
Chemical:	NITRATE (AS N)	Report units:	MG/L
Dlr:	0.4		
Sample date:	18-JUL-17	Finding:	1.8
Chemical:	CIS-1,2-DICHLOROETHYLENE	Report units:	UG/L
Dlr:	0.5		
Sample date:	18-JUL-17	Finding:	0.51
Chemical:	FLUORIDE (F) (NATURAL-SOURCE)	Report units:	MG/L
Dlr:	0.1		
Sample date:	11-JUL-17	Finding:	13.
Chemical:	NITRATE (AS N)	Report units:	MG/L

Dlr:	0.4		
Sample date:	05-JUL-17	Finding:	16.
Chemical:	TRICHLOROETHYLENE	Report units:	UG/L
Dlr:	0.5		
Sample date:	05-JUL-17	Finding:	450.
Chemical:	TOTAL DISSOLVED SOLIDS	Report units:	MG/L
Dlr:	0.		
Sample date:	05-JUL-17	Finding:	0.627
Chemical:	LANGELIER INDEX @ 60 C	Report units:	Not Reported
Dlr:	0.		
Sample date:	05-JUL-17	Finding:	12.
Chemical:	AGGRSSIVE INDEX (CORROSIVITY)	Report units:	Not Reported
Dlr:	0.		
Sample date:	05-JUL-17	Finding:	13.
Chemical:	NITRATE + NITRITE (AS N)	Report units:	MG/L
Dlr:	0.4		
Sample date:	05-JUL-17	Finding:	730.
Chemical:	SPECIFIC CONDUCTANCE	Report units:	US
Dlr:	0.		
Sample date:	05-JUL-17	Finding:	7.4
Chemical:	PH, LABORATORY	Report units:	Not Reported
Dlr:	0.		
Sample date:	05-JUL-17	Finding:	200.
Chemical:	ALKALINITY (TOTAL) AS CACO3	Report units:	MG/L
Dlr:	0.		
Sample date:	05-JUL-17	Finding:	240.
Chemical:	BICARBONATE ALKALINITY	Report units:	MG/L
Dlr:	0.		
Sample date:	05-JUL-17	Finding:	12.
Chemical:	NITRATE (AS N)	Report units:	MG/L
Dlr:	0.4		
Sample date:	05-JUL-17	Finding:	274.
Chemical:	HARDNESS (TOTAL) AS CACO3	Report units:	MG/L
Dlr:	0.		
Sample date:	05-JUL-17	Finding:	73.6
Chemical:	CALCIUM	Report units:	MG/L
Dlr:	0.		
Sample date:	05-JUL-17	Finding:	21.9
Chemical:	MAGNESIUM	Report units:	MG/L
Dlr:	0.		
Sample date:	05-JUL-17	Finding:	39.
Chemical:	SODIUM	Report units:	MG/L
Dlr:	0.		
Sample date:	05-JUL-17	Finding:	2.6
Chemical:	POTASSIUM	Report units:	MG/L
Dlr:	0.		

Sample date:	05-JUL-17	Finding:	47.
Chemical:	CHLORIDE	Report units:	MG/L
Dlr:	0.		
Sample date:	05-JUL-17	Finding:	61.
Chemical:	SULFATE	Report units:	MG/L
Dlr:	0.5		
Sample date:	05-JUL-17	Finding:	0.52
Chemical:	FLUORIDE (F) (NATURAL-SOURCE)	Report units:	MG/L
Dlr:	0.1		
Sample date:	27-JUN-17	Finding:	12.
Chemical:	NITRATE (AS N)	Report units:	MG/L
Dlr:	0.4		
Sample date:	20-JUN-17	Finding:	12.
Chemical:	NITRATE (AS N)	Report units:	MG/L
Dlr:	0.4		
Sample date:	13-JUN-17	Finding:	12.
Chemical:	NITRATE (AS N)	Report units:	MG/L
Dlr:	0.4		
Sample date:	06-JUN-17	Finding:	12.
Chemical:	NITRATE (AS N)	Report units:	MG/L
Dlr:	0.4		
Sample date:	06-JUN-17	Finding:	0.86
Chemical:	TETRACHLOROETHYLENE	Report units:	UG/L
Dlr:	0.5		
Sample date:	06-JUN-17	Finding:	1.6
Chemical:	CIS-1,2-DICHLOROETHYLENE	Report units:	UG/L
Dlr:	0.5		
Sample date:	06-JUN-17	Finding:	12.
Chemical:	TRICHLOROETHYLENE	Report units:	UG/L
Dlr:	0.5		
Sample date:	23-MAY-17	Finding:	12.
Chemical:	NITRATE (AS N)	Report units:	MG/L
Dlr:	0.4		
Sample date:	16-MAY-17	Finding:	12.
Chemical:	NITRATE (AS N)	Report units:	MG/L
Dlr:	0.4		
Sample date:	09-MAY-17	Finding:	13.
Chemical:	NITRATE (AS N)	Report units:	MG/L
Dlr:	0.4		
Sample date:	02-MAY-17	Finding:	2.6
Chemical:	CIS-1,2-DICHLOROETHYLENE	Report units:	UG/L
Dlr:	0.5		
Sample date:	02-MAY-17	Finding:	19.
Chemical:	TRICHLOROETHYLENE	Report units:	UG/L
Dlr:	0.5		
Sample date:	02-MAY-17	Finding:	1.1
Chemical:	TETRACHLOROETHYLENE	Report units:	UG/L

Dlr:	0.5		
Sample date:	02-MAY-17	Finding:	12.
Chemical:	NITRATE (AS N)	Report units:	MG/L
Dlr:	0.4		
Sample date:	25-APR-17	Finding:	12.
Chemical:	NITRATE (AS N)	Report units:	MG/L
Dlr:	0.4		
Sample date:	18-APR-17	Finding:	12.
Chemical:	NITRATE (AS N)	Report units:	MG/L
Dlr:	0.4		
Sample date:	11-APR-17	Finding:	11.
Chemical:	NITRATE (AS N)	Report units:	MG/L
Dlr:	0.4		
Sample date:	04-APR-17	Finding:	12.
Chemical:	NITRATE (AS N)	Report units:	MG/L
Dlr:	0.4		
Sample date:	04-APR-17	Finding:	2.
Chemical:	CIS-1,2-DICHLOROETHYLENE	Report units:	UG/L
Dlr:	0.5		
Sample date:	04-APR-17	Finding:	0.99
Chemical:	TETRACHLOROETHYLENE	Report units:	UG/L
Dlr:	0.5		
Sample date:	04-APR-17	Finding:	2.1
Chemical:	CIS-1,2-DICHLOROETHYLENE	Report units:	UG/L
Dlr:	0.5		
Sample date:	04-APR-17	Finding:	12.
Chemical:	TRICHLOROETHYLENE	Report units:	UG/L
Dlr:	0.5		
Sample date:	04-APR-17	Finding:	0.83
Chemical:	TETRACHLOROETHYLENE	Report units:	UG/L
Dlr:	0.5		
Sample date:	28-MAR-17	Finding:	11.
Chemical:	NITRATE (AS N)	Report units:	MG/L
Dlr:	0.4		
Sample date:	21-MAR-17	Finding:	12.
Chemical:	NITRATE (AS N)	Report units:	MG/L
Dlr:	0.4		
Sample date:	14-MAR-17	Finding:	9.6
Chemical:	NITRATE (AS N)	Report units:	MG/L
Dlr:	0.4		
Sample date:	07-MAR-17	Finding:	9.5
Chemical:	NITRATE (AS N)	Report units:	MG/L
Dlr:	0.4		
Sample date:	07-MAR-17	Finding:	9.9
Chemical:	TRICHLOROETHYLENE	Report units:	UG/L
Dlr:	0.5		

Sample date:	07-MAR-17	Finding:	1.7
Chemical:	CIS-1,2-DICHLOROETHYLENE	Report units:	UG/L
Dlr:	0.5		
Sample date:	07-MAR-17	Finding:	0.68
Chemical:	TETRACHLOROETHYLENE	Report units:	UG/L
Dlr:	0.5		
Sample date:	28-FEB-17	Finding:	8.9
Chemical:	NITRATE (AS N)	Report units:	MG/L
Dlr:	0.4		
Sample date:	22-FEB-17	Finding:	9.9
Chemical:	NITRATE (AS N)	Report units:	MG/L
Dlr:	0.4		
Sample date:	14-FEB-17	Finding:	11.
Chemical:	NITRATE (AS N)	Report units:	MG/L
Dlr:	0.4		
Sample date:	07-FEB-17	Finding:	9.7
Chemical:	NITRATE (AS N)	Report units:	MG/L
Dlr:	0.4		
Sample date:	07-FEB-17	Finding:	0.68
Chemical:	TETRACHLOROETHYLENE	Report units:	UG/L
Dlr:	0.5		
Sample date:	07-FEB-17	Finding:	9.9
Chemical:	TRICHLOROETHYLENE	Report units:	UG/L
Dlr:	0.5		
Sample date:	07-FEB-17	Finding:	9.1e-003
Chemical:	1,2,3-TRICHLOROPROPANE	Report units:	UG/L
Dlr:	5.e-003		
Sample date:	07-FEB-17	Finding:	1.5
Chemical:	CIS-1,2-DICHLOROETHYLENE	Report units:	UG/L
Dlr:	0.5		
Sample date:	24-JAN-17	Finding:	9.1
Chemical:	NITRATE (AS N)	Report units:	MG/L
Dlr:	0.4		
Sample date:	17-JAN-17	Finding:	9.6
Chemical:	NITRATE (AS N)	Report units:	MG/L
Dlr:	0.4		
Sample date:	10-JAN-17	Finding:	11.
Chemical:	NITRATE (AS N)	Report units:	MG/L
Dlr:	0.4		
Sample date:	04-JAN-17	Finding:	11.
Chemical:	NITRATE (AS N)	Report units:	MG/L
Dlr:	0.4		
Sample date:	04-JAN-17	Finding:	11.
Chemical:	TRICHLOROETHYLENE	Report units:	UG/L
Dlr:	0.5		
Sample date:	04-JAN-17	Finding:	0.69
Chemical:	TETRACHLOROETHYLENE	Report units:	UG/L

Dlr:	0.5		
Sample date:	04-JAN-17	Finding:	2.
Chemical:	CIS-1,2-DICHLOROETHYLENE	Report units:	UG/L
Dlr:	0.5		
Sample date:	28-DEC-16	Finding:	10.
Chemical:	NITRATE (AS N)	Report units:	MG/L
Dlr:	0.4		
Sample date:	20-DEC-16	Finding:	11.
Chemical:	NITRATE (AS N)	Report units:	MG/L
Dlr:	0.4		
Sample date:	13-DEC-16	Finding:	11.
Chemical:	NITRATE (AS N)	Report units:	MG/L
Dlr:	0.4		
Sample date:	06-DEC-16	Finding:	14.
Chemical:	TRICHLOROETHYLENE	Report units:	UG/L
Dlr:	0.5		
Sample date:	06-DEC-16	Finding:	13.
Chemical:	NITRATE (AS N)	Report units:	MG/L
Dlr:	0.4		
Sample date:	22-NOV-16	Finding:	12.
Chemical:	NITRATE (AS N)	Report units:	MG/L
Dlr:	0.4		
Sample date:	15-NOV-16	Finding:	13.
Chemical:	NITRATE (AS N)	Report units:	MG/L
Dlr:	0.4		
Sample date:	08-NOV-16	Finding:	12.
Chemical:	NITRATE (AS N)	Report units:	MG/L
Dlr:	0.4		
Sample date:	01-NOV-16	Finding:	14.
Chemical:	TRICHLOROETHYLENE	Report units:	UG/L
Dlr:	0.5		
Sample date:	01-NOV-16	Finding:	12.
Chemical:	NITRATE (AS N)	Report units:	MG/L
Dlr:	0.4		
Sample date:	25-OCT-16	Finding:	12.
Chemical:	NITRATE (AS N)	Report units:	MG/L
Dlr:	0.4		
Sample date:	18-OCT-16	Finding:	12.
Chemical:	NITRATE (AS N)	Report units:	MG/L
Dlr:	0.4		
Sample date:	11-OCT-16	Finding:	12.
Chemical:	NITRATE (AS N)	Report units:	MG/L
Dlr:	0.4		
Sample date:	06-OCT-16	Finding:	2.5
Chemical:	CIS-1,2-DICHLOROETHYLENE	Report units:	UG/L
Dlr:	0.5		

Sample date:	06-OCT-16	Finding:	0.72
Chemical:	TETRACHLOROETHYLENE	Report units:	UG/L
Dlr:	0.5		
Sample date:	04-OCT-16	Finding:	16.
Chemical:	TRICHLOROETHYLENE	Report units:	UG/L
Dlr:	0.5		
Sample date:	04-OCT-16	Finding:	13.
Chemical:	NITRATE (AS N)	Report units:	MG/L
Dlr:	0.4		
Sample date:	27-SEP-16	Finding:	12.
Chemical:	NITRATE (AS N)	Report units:	MG/L
Dlr:	0.4		
Sample date:	20-SEP-16	Finding:	11.
Chemical:	NITRATE (AS N)	Report units:	MG/L
Dlr:	0.4		
Sample date:	13-SEP-16	Finding:	12.
Chemical:	NITRATE (AS N)	Report units:	MG/L
Dlr:	0.4		
Sample date:	07-SEP-16	Finding:	1.9
Chemical:	CIS-1,2-DICHLOROETHYLENE	Report units:	UG/L
Dlr:	0.5		
Sample date:	07-SEP-16	Finding:	14.
Chemical:	TRICHLOROETHYLENE	Report units:	UG/L
Dlr:	0.5		
Sample date:	07-SEP-16	Finding:	1.2
Chemical:	TETRACHLOROETHYLENE	Report units:	UG/L
Dlr:	0.5		
Sample date:	07-SEP-16	Finding:	12.
Chemical:	NITRATE (AS N)	Report units:	MG/L
Dlr:	0.4		
Sample date:	23-AUG-16	Finding:	11.
Chemical:	NITRATE (AS N)	Report units:	MG/L
Dlr:	0.4		
Sample date:	16-AUG-16	Finding:	12.
Chemical:	NITRATE (AS N)	Report units:	MG/L
Dlr:	0.4		
Sample date:	09-AUG-16	Finding:	12.
Chemical:	NITRATE (AS N)	Report units:	MG/L
Dlr:	0.4		
Sample date:	02-AUG-16	Finding:	15.
Chemical:	TRICHLOROETHYLENE	Report units:	UG/L
Dlr:	0.5		
Sample date:	02-AUG-16	Finding:	11.
Chemical:	NITRATE (AS N)	Report units:	MG/L
Dlr:	0.4		
Sample date:	26-JUL-16	Finding:	10.
Chemical:	NITRATE (AS N)	Report units:	MG/L

Dlr:	0.4		
Sample date:	19-JUL-16	Finding:	12.
Chemical:	NITRATE (AS N)	Report units:	MG/L
Dlr:	0.4		
Sample date:	12-JUL-16	Finding:	2.4
Chemical:	CIS-1,2-DICHLOROETHYLENE	Report units:	UG/L
Dlr:	0.5		
Sample date:	12-JUL-16	Finding:	17.
Chemical:	TRICHLOROETHYLENE	Report units:	UG/L
Dlr:	0.5		
Sample date:	12-JUL-16	Finding:	1.1
Chemical:	TETRACHLOROETHYLENE	Report units:	UG/L
Dlr:	0.5		
Sample date:	12-JUL-16	Finding:	12.
Chemical:	NITRATE (AS N)	Report units:	MG/L
Dlr:	0.4		
Sample date:	12-JUL-16	Finding:	420.
Chemical:	TOTAL DISSOLVED SOLIDS	Report units:	MG/L
Dlr:	0.		
Sample date:	07-JUL-16	Finding:	11.
Chemical:	TRICHLOROETHYLENE	Report units:	UG/L
Dlr:	0.5		
Sample date:	07-JUL-16	Finding:	12.
Chemical:	NITRATE (AS N)	Report units:	MG/L
Dlr:	0.4		
Sample date:	28-JUN-16	Finding:	13.
Chemical:	NITRATE (AS N)	Report units:	MG/L
Dlr:	0.4		
Sample date:	21-JUN-16	Finding:	13.
Chemical:	NITRATE (AS N)	Report units:	MG/L
Dlr:	0.4		
Sample date:	14-JUN-16	Finding:	12.
Chemical:	NITRATE (AS N)	Report units:	MG/L
Dlr:	0.4		
Sample date:	01-JUN-16	Finding:	15.
Chemical:	TRICHLOROETHYLENE	Report units:	UG/L
Dlr:	0.5		
Sample date:	01-JUN-16	Finding:	13.
Chemical:	NITRATE (AS N)	Report units:	MG/L
Dlr:	0.4		
Sample date:	24-MAY-16	Finding:	13.
Chemical:	NITRATE (AS N)	Report units:	MG/L
Dlr:	0.4		
Sample date:	17-MAY-16	Finding:	13.
Chemical:	NITRATE (AS N)	Report units:	MG/L
Dlr:	0.4		

Sample date:	03-MAY-16	Finding:	15.
Chemical:	TRICHLOROETHYLENE	Report units:	UG/L
Dlr:	0.5		
Sample date:	03-MAY-16	Finding:	12.
Chemical:	NITRATE (AS N)	Report units:	MG/L
Dlr:	0.4		
Sample date:	19-APR-16	Finding:	13.
Chemical:	NITRATE (AS N)	Report units:	MG/L
Dlr:	0.4		
Sample date:	12-APR-16	Finding:	12.
Chemical:	NITRATE (AS N)	Report units:	MG/L
Dlr:	0.4		
Sample date:	05-APR-16	Finding:	10.
Chemical:	TRICHLOROETHYLENE	Report units:	UG/L
Dlr:	0.5		
Sample date:	05-APR-16	Finding:	0.66
Chemical:	TETRACHLOROETHYLENE	Report units:	UG/L
Dlr:	0.5		
Sample date:	05-APR-16	Finding:	7.5
Chemical:	NITRATE (AS N)	Report units:	MG/L
Dlr:	0.4		
Sample date:	05-APR-16	Finding:	0.59
Chemical:	TETRACHLOROETHYLENE	Report units:	UG/L
Dlr:	0.5		
Sample date:	05-APR-16	Finding:	1.7
Chemical:	CIS-1,2-DICHLOROETHYLENE	Report units:	UG/L
Dlr:	0.5		
Sample date:	05-APR-16	Finding:	1.8
Chemical:	CIS-1,2-DICHLOROETHYLENE	Report units:	UG/L
Dlr:	0.5		
Sample date:	15-MAR-16	Finding:	12.
Chemical:	NITRATE (AS N)	Report units:	MG/L
Dlr:	0.4		
Sample date:	08-MAR-16	Finding:	6.8
Chemical:	NITRATE (AS N)	Report units:	MG/L
Dlr:	0.4		
Sample date:	01-MAR-16	Finding:	9.1
Chemical:	TRICHLOROETHYLENE	Report units:	UG/L
Dlr:	0.5		
Sample date:	01-MAR-16	Finding:	8.5
Chemical:	NITRATE (AS N)	Report units:	MG/L
Dlr:	0.4		
Sample date:	23-FEB-16	Finding:	12.
Chemical:	NITRATE (AS N)	Report units:	MG/L
Dlr:	0.4		
Sample date:	16-FEB-16	Finding:	13.
Chemical:	NITRATE (AS N)	Report units:	MG/L

Dlr:	0.4		
Sample date:	10-FEB-16	Finding:	14.
Chemical:	TRICHLOROETHYLENE	Report units:	UG/L
Dlr:	0.5		
Sample date:	10-FEB-16	Finding:	12.
Chemical:	NITRATE (AS N)	Report units:	MG/L
Dlr:	0.4		
Sample date:	26-JAN-16	Finding:	12.
Chemical:	NITRATE (AS N)	Report units:	MG/L
Dlr:	0.4		
Sample date:	19-JAN-16	Finding:	12.
Chemical:	NITRATE (AS N)	Report units:	MG/L
Dlr:	0.4		
Sample date:	12-JAN-16	Finding:	11.
Chemical:	NITRATE (AS N)	Report units:	MG/L
Dlr:	0.4		
Sample date:	05-JAN-16	Finding:	1.1
Chemical:	TETRACHLOROETHYLENE	Report units:	UG/L
Dlr:	0.5		
Sample date:	05-JAN-16	Finding:	13.
Chemical:	NITRATE (AS N)	Report units:	MG/L
Dlr:	0.4		
Sample date:	05-JAN-16	Finding:	19.
Chemical:	TRICHLOROETHYLENE	Report units:	UG/L
Dlr:	0.5		
Sample date:	05-JAN-16	Finding:	1.8
Chemical:	CIS-1,2-DICHLOROETHYLENE	Report units:	UG/L
Dlr:	0.5		
Sample date:	22-DEC-15	Finding:	12.
Chemical:	NITRATE (AS N)	Report units:	MG/L
Dlr:	0.4		
Sample date:	15-DEC-15	Finding:	8.5
Chemical:	NITRATE (AS N)	Report units:	MG/L
Dlr:	0.4		
Sample date:	08-DEC-15	Finding:	12.
Chemical:	NITRATE (AS N)	Report units:	MG/L
Dlr:	0.4		
Sample date:	01-DEC-15	Finding:	15.
Chemical:	TRICHLOROETHYLENE	Report units:	UG/L
Dlr:	0.5		
Sample date:	01-DEC-15	Finding:	12.
Chemical:	NITRATE (AS N)	Report units:	MG/L
Dlr:	0.4		
Sample date:	17-NOV-15	Finding:	7.3
Chemical:	NITRATE (AS N)	Report units:	MG/L
Dlr:	0.4		

Sample date:	10-NOV-15	Finding:	6.9
Chemical:	NITRATE (AS N)	Report units:	MG/L
Dlr:	0.4		
Sample date:	03-NOV-15	Finding:	9.3
Chemical:	TRICHLOROETHYLENE	Report units:	UG/L
Dlr:	0.5		
Sample date:	03-NOV-15	Finding:	7.
Chemical:	NITRATE (AS N)	Report units:	MG/L
Dlr:	0.4		
Sample date:	20-OCT-15	Finding:	6.8
Chemical:	NITRATE (AS N)	Report units:	MG/L
Dlr:	0.4		
Sample date:	13-OCT-15	Finding:	7.
Chemical:	NITRATE (AS N)	Report units:	MG/L
Dlr:	0.4		
Sample date:	08-OCT-15	Finding:	380.
Chemical:	TOTAL DISSOLVED SOLIDS	Report units:	MG/L
Dlr:	0.		
Sample date:	08-OCT-15	Finding:	1.8
Chemical:	CIS-1,2-DICHLOROETHYLENE	Report units:	UG/L
Dlr:	0.5		
Sample date:	08-OCT-15	Finding:	0.56
Chemical:	TETRACHLOROETHYLENE	Report units:	UG/L
Dlr:	0.5		
Sample date:	06-OCT-15	Finding:	9.6
Chemical:	TRICHLOROETHYLENE	Report units:	UG/L
Dlr:	0.5		
Sample date:	06-OCT-15	Finding:	32.
Chemical:	NITRATE (AS NO3)	Report units:	MG/L
Dlr:	2.		
Sample date:	06-OCT-15	Finding:	7.3
Chemical:	NITRATE (AS N)	Report units:	MG/L
Dlr:	0.4		
Sample date:	22-SEP-15	Finding:	7.8
Chemical:	NITRATE (AS N)	Report units:	MG/L
Dlr:	0.4		
Sample date:	15-SEP-15	Finding:	7.4
Chemical:	NITRATE (AS N)	Report units:	MG/L
Dlr:	0.4		
Sample date:	08-SEP-15	Finding:	7.6
Chemical:	NITRATE (AS N)	Report units:	MG/L
Dlr:	0.4		
Sample date:	01-SEP-15	Finding:	7.9
Chemical:	NITRATE (AS N)	Report units:	MG/L
Dlr:	0.4		
Sample date:	01-SEP-15	Finding:	11.
Chemical:	TRICHLOROETHYLENE	Report units:	UG/L

Dlr:	0.5		
Sample date:	25-AUG-15	Finding:	32.
Chemical:	NITRATE (AS NO3)	Report units:	MG/L
Dlr:	2.		
Sample date:	18-AUG-15	Finding:	34.
Chemical:	NITRATE (AS NO3)	Report units:	MG/L
Dlr:	2.		
Sample date:	18-AUG-15	Finding:	7.7
Chemical:	NITRATE (AS N)	Report units:	MG/L
Dlr:	0.4		
Sample date:	11-AUG-15	Finding:	35.
Chemical:	NITRATE (AS NO3)	Report units:	MG/L
Dlr:	2.		
Sample date:	04-AUG-15	Finding:	11.
Chemical:	TRICHLOROETHYLENE	Report units:	UG/L
Dlr:	0.5		
Sample date:	04-AUG-15	Finding:	35.
Chemical:	NITRATE (AS NO3)	Report units:	MG/L
Dlr:	2.		
Sample date:	28-JUL-15	Finding:	35.
Chemical:	NITRATE (AS NO3)	Report units:	MG/L
Dlr:	2.		
Sample date:	21-JUL-15	Finding:	35.
Chemical:	NITRATE (AS NO3)	Report units:	MG/L
Dlr:	2.		
Sample date:	14-JUL-15	Finding:	56.
Chemical:	NITRATE (AS NO3)	Report units:	MG/L
Dlr:	2.		
Sample date:	07-JUL-15	Finding:	0.61
Chemical:	TETRACHLOROETHYLENE	Report units:	UG/L
Dlr:	0.5		
Sample date:	07-JUL-15	Finding:	14.
Chemical:	TRICHLOROETHYLENE	Report units:	UG/L
Dlr:	0.5		
Sample date:	07-JUL-15	Finding:	1.8
Chemical:	CIS-1,2-DICHLOROETHYLENE	Report units:	UG/L
Dlr:	0.5		
Sample date:	07-JUL-15	Finding:	1.e-002
Chemical:	GROSS ALPHA MDA95	Report units:	PCI/L
Dlr:	0.		
Sample date:	07-JUL-15	Finding:	4.
Chemical:	URANIUM (PCI/L)	Report units:	PCI/L
Dlr:	1.		
Sample date:	07-JUL-15	Finding:	0.215
Chemical:	GROSS ALPHA COUNTING ERROR	Report units:	PCI/L
Dlr:	0.		

Sample date:	01-JUL-15	Finding:	54.
Chemical:	NITRATE (AS NO3)	Report units:	MG/L
Dlr:	2.		
Sample date:	01-JUL-15	Finding:	0.59
Chemical:	TETRACHLOROETHYLENE	Report units:	UG/L
Dlr:	0.5		
Sample date:	01-JUL-15	Finding:	13.
Chemical:	TRICHLOROETHYLENE	Report units:	UG/L
Dlr:	0.5		
Sample date:	01-JUL-15	Finding:	1.9
Chemical:	CIS-1,2-DICHLOROETHYLENE	Report units:	UG/L
Dlr:	0.5		
Sample date:	09-JUN-15	Finding:	7.66
Chemical:	PH, LABORATORY	Report units:	Not Reported
Dlr:	0.		
Sample date:	09-JUN-15	Finding:	170.
Chemical:	ALKALINITY (TOTAL) AS CACO3	Report units:	MG/L
Dlr:	0.		
Sample date:	09-JUN-15	Finding:	0.21
Chemical:	PHOSPHATE (AS PO4)	Report units:	UG/L
Dlr:	0.		
Sample date:	09-JUN-15	Finding:	71.3
Chemical:	CALCIUM	Report units:	MG/L
Dlr:	0.		
Sample date:	09-JUN-15	Finding:	420.
Chemical:	TOTAL DISSOLVED SOLIDS	Report units:	MG/L
Dlr:	0.		
Sample date:	09-JUN-15	Finding:	0.81
Chemical:	LANGELIER INDEX @ 60 C	Report units:	Not Reported
Dlr:	0.		
Sample date:	09-JUN-15	Finding:	0.317
Chemical:	LANGELIER INDEX AT SOURCE TEMP.	Report units:	Not Reported
Dlr:	0.		
Sample date:	09-JUN-15	Finding:	44.
Chemical:	CHLORIDE	Report units:	MG/L
Dlr:	0.		
Sample date:	02-JUN-15	Finding:	16.
Chemical:	TRICHLOROETHYLENE	Report units:	UG/L
Dlr:	0.5		
Sample date:	02-JUN-15	Finding:	54.
Chemical:	NITRATE (AS NO3)	Report units:	MG/L
Dlr:	2.		
Sample date:	05-MAY-15	Finding:	56.
Chemical:	NITRATE (AS NO3)	Report units:	MG/L
Dlr:	2.		
Sample date:	05-MAY-15	Finding:	15.
Chemical:	TRICHLOROETHYLENE	Report units:	UG/L

Dlr:	0.5		
Sample date:	20-APR-15	Finding:	32.
Chemical:	NITRATE (AS NO3)	Report units:	MG/L
Dlr:	2.		
Sample date:	13-APR-15	Finding:	47.
Chemical:	NITRATE (AS NO3)	Report units:	MG/L
Dlr:	2.		
Sample date:	08-APR-15	Finding:	1.7
Chemical:	CIS-1,2-DICHLOROETHYLENE	Report units:	UG/L
Dlr:	0.5		
Sample date:	01-APR-15	Finding:	1.1
Chemical:	TETRACHLOROETHYLENE	Report units:	UG/L
Dlr:	0.5		
Sample date:	01-APR-15	Finding:	15.
Chemical:	TRICHLOROETHYLENE	Report units:	UG/L
Dlr:	0.5		
Sample date:	01-APR-15	Finding:	49.
Chemical:	NITRATE (AS NO3)	Report units:	MG/L
Dlr:	2.		
Sample date:	01-APR-15	Finding:	1.6
Chemical:	CIS-1,2-DICHLOROETHYLENE	Report units:	UG/L
Dlr:	0.5		
Sample date:	03-MAR-15	Finding:	45.
Chemical:	NITRATE (AS NO3)	Report units:	MG/L
Dlr:	2.		
Sample date:	03-MAR-15	Finding:	15.
Chemical:	TRICHLOROETHYLENE	Report units:	UG/L
Dlr:	0.5		
Sample date:	23-FEB-15	Finding:	31.
Chemical:	NITRATE (AS NO3)	Report units:	MG/L
Dlr:	2.		
Sample date:	17-FEB-15	Finding:	35.
Chemical:	NITRATE (AS NO3)	Report units:	MG/L
Dlr:	2.		
Sample date:	09-FEB-15	Finding:	32.
Chemical:	NITRATE (AS NO3)	Report units:	MG/L
Dlr:	2.		
Sample date:	03-FEB-15	Finding:	14.
Chemical:	TRICHLOROETHYLENE	Report units:	UG/L
Dlr:	0.5		
Sample date:	03-FEB-15	Finding:	32.
Chemical:	NITRATE (AS NO3)	Report units:	MG/L
Dlr:	2.		
Sample date:	26-JAN-15	Finding:	34.
Chemical:	NITRATE (AS NO3)	Report units:	MG/L
Dlr:	2.		

Sample date:	20-JAN-15	Finding:	33.
Chemical:	NITRATE (AS NO3)	Report units:	MG/L
Dlr:	2.		
Sample date:	06-JAN-15	Finding:	1.
Chemical:	TETRACHLOROETHYLENE	Report units:	UG/L
Dlr:	0.5		
Sample date:	06-JAN-15	Finding:	40.
Chemical:	NITRATE (AS NO3)	Report units:	MG/L
Dlr:	2.		
Sample date:	06-JAN-15	Finding:	14.
Chemical:	TRICHLOROETHYLENE	Report units:	UG/L
Dlr:	0.5		
Sample date:	06-JAN-15	Finding:	2.1
Chemical:	CIS-1,2-DICHLOROETHYLENE	Report units:	UG/L
Dlr:	0.5		
Sample date:	08-DEC-14	Finding:	31.
Chemical:	NITRATE (AS NO3)	Report units:	MG/L
Dlr:	2.		
Sample date:	02-DEC-14	Finding:	35.
Chemical:	NITRATE (AS NO3)	Report units:	MG/L
Dlr:	2.		
Sample date:	02-DEC-14	Finding:	13.
Chemical:	TRICHLOROETHYLENE	Report units:	UG/L
Dlr:	0.5		
Sample date:	17-NOV-14	Finding:	30.
Chemical:	NITRATE (AS NO3)	Report units:	MG/L
Dlr:	2.		
Sample date:	10-NOV-14	Finding:	34.
Chemical:	NITRATE (AS NO3)	Report units:	MG/L
Dlr:	2.		
Sample date:	04-NOV-14	Finding:	18.
Chemical:	TRICHLOROETHYLENE	Report units:	UG/L
Dlr:	0.5		
Sample date:	04-NOV-14	Finding:	54.
Chemical:	NITRATE (AS NO3)	Report units:	MG/L
Dlr:	2.		
Sample date:	27-OCT-14	Finding:	32.
Chemical:	NITRATE (AS NO3)	Report units:	MG/L
Dlr:	2.		
Sample date:	20-OCT-14	Finding:	30.
Chemical:	NITRATE (AS NO3)	Report units:	MG/L
Dlr:	2.		
Sample date:	13-OCT-14	Finding:	53.
Chemical:	NITRATE (AS NO3)	Report units:	MG/L
Dlr:	2.		
Sample date:	01-OCT-14	Finding:	1.8
Chemical:	CIS-1,2-DICHLOROETHYLENE	Report units:	UG/L

Dlr:	0.5		
Sample date:	01-OCT-14	Finding:	31.
Chemical:	NITRATE (AS NO3)	Report units:	MG/L
Dlr:	2.		
Sample date:	01-OCT-14	Finding:	13.
Chemical:	TRICHLOROETHYLENE	Report units:	UG/L
Dlr:	0.5		
Sample date:	01-OCT-14	Finding:	0.91
Chemical:	TETRACHLOROETHYLENE	Report units:	UG/L
Dlr:	0.5		
Sample date:	22-SEP-14	Finding:	33.
Chemical:	NITRATE (AS NO3)	Report units:	MG/L
Dlr:	2.		
Sample date:	15-SEP-14	Finding:	34.
Chemical:	NITRATE (AS NO3)	Report units:	MG/L
Dlr:	2.		
Sample date:	08-SEP-14	Finding:	33.
Chemical:	NITRATE (AS NO3)	Report units:	MG/L
Dlr:	2.		
Sample date:	03-SEP-14	Finding:	1.2
Chemical:	TETRACHLOROETHYLENE	Report units:	UG/L
Dlr:	0.5		
Sample date:	03-SEP-14	Finding:	21.
Chemical:	TRICHLOROETHYLENE	Report units:	UG/L
Dlr:	0.5		
Sample date:	03-SEP-14	Finding:	2.1
Chemical:	CIS-1,2-DICHLOROETHYLENE	Report units:	UG/L
Dlr:	0.5		
Sample date:	03-SEP-14	Finding:	52.
Chemical:	NITRATE (AS NO3)	Report units:	MG/L
Dlr:	2.		
Sample date:	18-AUG-14	Finding:	35.
Chemical:	NITRATE (AS NO3)	Report units:	MG/L
Dlr:	2.		
Sample date:	11-AUG-14	Finding:	31.
Chemical:	NITRATE (AS NO3)	Report units:	MG/L
Dlr:	2.		
Sample date:	04-AUG-14	Finding:	19.
Chemical:	TRICHLOROETHYLENE	Report units:	UG/L
Dlr:	0.5		
Sample date:	04-AUG-14	Finding:	42.
Chemical:	NITRATE (AS NO3)	Report units:	MG/L
Dlr:	2.		
Sample date:	14-JUL-14	Finding:	61.
Chemical:	NITRATE (AS NO3)	Report units:	MG/L
Dlr:	2.		

Sample date:	08-JUL-14	Finding:	0.727
Chemical:	LANGELIER INDEX @ 60 C	Report units:	Not Reported
Dlr:	0.		
Sample date:	08-JUL-14	Finding:	400.
Chemical:	TOTAL DISSOLVED SOLIDS	Report units:	MG/L
Dlr:	0.		
Sample date:	08-JUL-14	Finding:	0.46
Chemical:	FLUORIDE (F) (NATURAL-SOURCE)	Report units:	MG/L
Dlr:	0.1		
Sample date:	08-JUL-14	Finding:	52.
Chemical:	SULFATE	Report units:	MG/L
Dlr:	0.5		
Sample date:	08-JUL-14	Finding:	39.
Chemical:	CHLORIDE	Report units:	MG/L
Dlr:	0.		
Sample date:	08-JUL-14	Finding:	2.3
Chemical:	POTASSIUM	Report units:	MG/L
Dlr:	0.		
Sample date:	08-JUL-14	Finding:	34.
Chemical:	SODIUM	Report units:	MG/L
Dlr:	0.		
Sample date:	08-JUL-14	Finding:	17.9
Chemical:	MAGNESIUM	Report units:	MG/L
Dlr:	0.		
Sample date:	08-JUL-14	Finding:	230.
Chemical:	HARDNESS (TOTAL) AS CACO3	Report units:	MG/L
Dlr:	0.		
Sample date:	08-JUL-14	Finding:	210.
Chemical:	BICARBONATE ALKALINITY	Report units:	MG/L
Dlr:	0.		
Sample date:	08-JUL-14	Finding:	170.
Chemical:	ALKALINITY (TOTAL) AS CACO3	Report units:	MG/L
Dlr:	0.		
Sample date:	08-JUL-14	Finding:	7.63
Chemical:	PH, LABORATORY	Report units:	Not Reported
Dlr:	0.		
Sample date:	08-JUL-14	Finding:	630.
Chemical:	SPECIFIC CONDUCTANCE	Report units:	US
Dlr:	0.		
Sample date:	08-JUL-14	Finding:	1.9
Chemical:	CIS-1,2-DICHLOROETHYLENE	Report units:	UG/L
Dlr:	0.5		
Sample date:	08-JUL-14	Finding:	55.
Chemical:	NITRATE (AS NO3)	Report units:	MG/L
Dlr:	2.		
Sample date:	08-JUL-14	Finding:	23.
Chemical:	TRICHLOROETHYLENE	Report units:	UG/L

Dlr:	0.5		
Sample date:	08-JUL-14	Finding:	1.6
Chemical:	TETRACHLOROETHYLENE	Report units:	UG/L
Dlr:	0.5		
Sample date:	08-JUL-14	Finding:	0.51
Chemical:	FLUORIDE (F) (NATURAL-SOURCE)	Report units:	MG/L
Dlr:	0.1		
Sample date:	08-JUL-14	Finding:	0.231
Chemical:	LANGELIER INDEX AT SOURCE TEMP.	Report units:	Not Reported
Dlr:	0.		
Sample date:	08-JUL-14	Finding:	51.
Chemical:	NITRATE (AS NO3)	Report units:	MG/L
Dlr:	2.		
Sample date:	08-JUL-14	Finding:	12.1
Chemical:	AGGRSSIVE INDEX (CORROSIVITY)	Report units:	Not Reported
Dlr:	0.		
Sample date:	08-JUL-14	Finding:	11000.
Chemical:	NITRATE + NITRITE (AS N)	Report units:	MG/L
Dlr:	0.4		
Sample date:	08-JUL-14	Finding:	62.4
Chemical:	CALCIUM	Report units:	MG/L
Dlr:	0.		
Sample date:	01-JUL-14	Finding:	62.
Chemical:	NITRATE (AS NO3)	Report units:	MG/L
Dlr:	2.		
Sample date:	01-JUL-14	Finding:	18.
Chemical:	TRICHLOROETHYLENE	Report units:	UG/L
Dlr:	0.5		
Sample date:	23-JUN-14	Finding:	61.
Chemical:	NITRATE (AS NO3)	Report units:	MG/L
Dlr:	2.		
Sample date:	16-JUN-14	Finding:	55.
Chemical:	NITRATE (AS NO3)	Report units:	MG/L
Dlr:	2.		
Sample date:	09-JUN-14	Finding:	38.
Chemical:	NITRATE (AS NO3)	Report units:	MG/L
Dlr:	2.		
Sample date:	03-JUN-14	Finding:	40.
Chemical:	NITRATE (AS NO3)	Report units:	MG/L
Dlr:	2.		
Sample date:	03-JUN-14	Finding:	15.
Chemical:	TRICHLOROETHYLENE	Report units:	UG/L
Dlr:	0.5		
Sample date:	27-MAY-14	Finding:	67.
Chemical:	NITRATE (AS NO3)	Report units:	MG/L
Dlr:	2.		

Sample date:	05-MAY-14	Finding:	63.
Chemical:	NITRATE (AS NO3)	Report units:	MG/L
Dlr:	2.		
Sample date:	05-MAY-14	Finding:	20.
Chemical:	TRICHLOROETHYLENE	Report units:	UG/L
Dlr:	0.5		
Sample date:	15-APR-14	Finding:	52.
Chemical:	NITRATE (AS NO3)	Report units:	MG/L
Dlr:	2.		
Sample date:	02-APR-14	Finding:	54.
Chemical:	NITRATE (AS NO3)	Report units:	MG/L
Dlr:	2.		
Sample date:	02-APR-14	Finding:	16.
Chemical:	TRICHLOROETHYLENE	Report units:	UG/L
Dlr:	0.5		
Sample date:	02-APR-14	Finding:	1.7
Chemical:	CIS-1,2-DICHLOROETHYLENE	Report units:	UG/L
Dlr:	0.5		
Sample date:	02-APR-14	Finding:	1.4
Chemical:	TETRACHLOROETHYLENE	Report units:	UG/L
Dlr:	0.5		
Sample date:	17-MAR-14	Finding:	48.
Chemical:	NITRATE (AS NO3)	Report units:	MG/L
Dlr:	2.		
Sample date:	03-MAR-14	Finding:	17.
Chemical:	TRICHLOROETHYLENE	Report units:	UG/L
Dlr:	0.5		
Sample date:	03-MAR-14	Finding:	52.
Chemical:	NITRATE (AS NO3)	Report units:	MG/L
Dlr:	2.		
Sample date:	10-FEB-14	Finding:	42.
Chemical:	NITRATE (AS NO3)	Report units:	MG/L
Dlr:	2.		
Sample date:	03-FEB-14	Finding:	32.
Chemical:	NITRATE (AS NO3)	Report units:	MG/L
Dlr:	2.		
Sample date:	03-FEB-14	Finding:	11.
Chemical:	TRICHLOROETHYLENE	Report units:	UG/L
Dlr:	0.5		
Sample date:	27-JAN-14	Finding:	32.
Chemical:	NITRATE (AS NO3)	Report units:	MG/L
Dlr:	2.		
Sample date:	20-JAN-14	Finding:	55.
Chemical:	NITRATE (AS NO3)	Report units:	MG/L
Dlr:	2.		
Sample date:	14-JAN-14	Finding:	1.4
Chemical:	TETRACHLOROETHYLENE	Report units:	UG/L

Dlr:	0.5		
Sample date:	14-JAN-14	Finding:	2.3
Chemical:	CIS-1,2-DICHLOROETHYLENE	Report units:	UG/L
Dlr:	0.5		
Sample date:	13-JAN-14	Finding:	33.
Chemical:	NITRATE (AS NO3)	Report units:	MG/L
Dlr:	2.		
Sample date:	06-JAN-14	Finding:	34.
Chemical:	NITRATE (AS NO3)	Report units:	MG/L
Dlr:	2.		
Sample date:	06-JAN-14	Finding:	13.
Chemical:	TRICHLOROETHYLENE	Report units:	UG/L
Dlr:	0.5		
Sample date:	23-DEC-13	Finding:	30.
Chemical:	NITRATE (AS NO3)	Report units:	MG/L
Dlr:	2.		
Sample date:	16-DEC-13	Finding:	32.
Chemical:	NITRATE (AS NO3)	Report units:	MG/L
Dlr:	2.		
Sample date:	09-DEC-13	Finding:	32.
Chemical:	NITRATE (AS NO3)	Report units:	MG/L
Dlr:	2.		
Sample date:	04-DEC-13	Finding:	57.
Chemical:	NITRATE (AS NO3)	Report units:	MG/L
Dlr:	2.		
Sample date:	04-DEC-13	Finding:	19.
Chemical:	TRICHLOROETHYLENE	Report units:	UG/L
Dlr:	0.5		
Sample date:	25-NOV-13	Finding:	39.
Chemical:	NITRATE (AS NO3)	Report units:	MG/L
Dlr:	2.		
Sample date:	18-NOV-13	Finding:	55.
Chemical:	NITRATE (AS NO3)	Report units:	MG/L
Dlr:	2.		
Sample date:	11-NOV-13	Finding:	34.
Chemical:	NITRATE (AS NO3)	Report units:	MG/L
Dlr:	2.		
Sample date:	04-NOV-13	Finding:	34.
Chemical:	NITRATE (AS NO3)	Report units:	MG/L
Dlr:	2.		
Sample date:	04-NOV-13	Finding:	13.
Chemical:	TRICHLOROETHYLENE	Report units:	UG/L
Dlr:	0.5		
Sample date:	28-OCT-13	Finding:	31.
Chemical:	NITRATE (AS NO3)	Report units:	MG/L
Dlr:	2.		

Sample date:	21-OCT-13	Finding:	33.
Chemical:	NITRATE (AS NO3)	Report units:	MG/L
Dlr:	2.		
Sample date:	14-OCT-13	Finding:	33.
Chemical:	NITRATE (AS NO3)	Report units:	MG/L
Dlr:	2.		
Sample date:	10-OCT-13	Finding:	1.2
Chemical:	CIS-1,2-DICHLOROETHYLENE	Report units:	UG/L
Dlr:	0.5		
Sample date:	10-OCT-13	Finding:	0.76
Chemical:	TETRACHLOROETHYLENE	Report units:	UG/L
Dlr:	0.5		
Sample date:	02-OCT-13	Finding:	13.
Chemical:	TRICHLOROETHYLENE	Report units:	UG/L
Dlr:	0.5		
Sample date:	02-OCT-13	Finding:	33.
Chemical:	NITRATE (AS NO3)	Report units:	MG/L
Dlr:	2.		
Sample date:	25-SEP-13	Finding:	340.
Chemical:	TOTAL DISSOLVED SOLIDS	Report units:	MG/L
Dlr:	0.		
Sample date:	25-SEP-13	Finding:	4.4
Chemical:	CHROMIUM, HEXAVALENT	Report units:	UG/L
Dlr:	1.		
Sample date:	23-SEP-13	Finding:	31.
Chemical:	NITRATE (AS NO3)	Report units:	MG/L
Dlr:	2.		
Sample date:	16-SEP-13	Finding:	32.
Chemical:	NITRATE (AS NO3)	Report units:	MG/L
Dlr:	2.		
Sample date:	09-SEP-13	Finding:	32.
Chemical:	NITRATE (AS NO3)	Report units:	MG/L
Dlr:	2.		
Sample date:	04-SEP-13	Finding:	12.
Chemical:	TRICHLOROETHYLENE	Report units:	UG/L
Dlr:	0.5		
Sample date:	04-SEP-13	Finding:	33.
Chemical:	NITRATE (AS NO3)	Report units:	MG/L
Dlr:	2.		
Sample date:	26-AUG-13	Finding:	34.
Chemical:	NITRATE (AS NO3)	Report units:	MG/L
Dlr:	2.		
Sample date:	19-AUG-13	Finding:	32.
Chemical:	NITRATE (AS NO3)	Report units:	MG/L
Dlr:	2.		
Sample date:	12-AUG-13	Finding:	33.
Chemical:	NITRATE (AS NO3)	Report units:	MG/L

Dlr:	2.		
Sample date:	05-AUG-13	Finding:	12.
Chemical:	TRICHLOROETHYLENE	Report units:	UG/L
Dlr:	0.5		
Sample date:	05-AUG-13	Finding:	34.
Chemical:	NITRATE (AS NO3)	Report units:	MG/L
Dlr:	2.		
Sample date:	22-JUL-13	Finding:	33.
Chemical:	NITRATE (AS NO3)	Report units:	MG/L
Dlr:	2.		
Sample date:	15-JUL-13	Finding:	34.
Chemical:	NITRATE (AS NO3)	Report units:	MG/L
Dlr:	2.		
Sample date:	09-JUL-13	Finding:	12.
Chemical:	TRICHLOROETHYLENE	Report units:	UG/L
Dlr:	0.5		
Sample date:	09-JUL-13	Finding:	1.6
Chemical:	CIS-1,2-DICHLOROETHYLENE	Report units:	UG/L
Dlr:	0.5		
Sample date:	09-JUL-13	Finding:	0.75
Chemical:	TETRACHLOROETHYLENE	Report units:	UG/L
Dlr:	0.5		
Sample date:	08-JUL-13	Finding:	32.
Chemical:	NITRATE (AS NO3)	Report units:	MG/L
Dlr:	2.		
Sample date:	01-JUL-13	Finding:	32.
Chemical:	NITRATE (AS NO3)	Report units:	MG/L
Dlr:	2.		
Sample date:	01-JUL-13	Finding:	11.
Chemical:	TRICHLOROETHYLENE	Report units:	UG/L
Dlr:	0.5		
Sample date:	24-JUN-13	Finding:	35.
Chemical:	NITRATE (AS NO3)	Report units:	MG/L
Dlr:	2.		
Sample date:	17-JUN-13	Finding:	35.
Chemical:	NITRATE (AS NO3)	Report units:	MG/L
Dlr:	2.		
Sample date:	10-JUN-13	Finding:	35.
Chemical:	NITRATE (AS NO3)	Report units:	MG/L
Dlr:	2.		
Sample date:	05-JUN-13	Finding:	34.
Chemical:	NITRATE (AS NO3)	Report units:	MG/L
Dlr:	2.		
Sample date:	05-JUN-13	Finding:	10.
Chemical:	TRICHLOROETHYLENE	Report units:	UG/L
Dlr:	0.5		

Sample date:	13-MAY-13	Finding:	36.
Chemical:	NITRATE (AS NO3)	Report units:	MG/L
Dlr:	2.		
Sample date:	01-MAY-13	Finding:	36.
Chemical:	NITRATE (AS NO3)	Report units:	MG/L
Dlr:	2.		
Sample date:	01-MAY-13	Finding:	12.
Chemical:	TRICHLOROETHYLENE	Report units:	UG/L
Dlr:	0.5		
Sample date:	08-APR-13	Finding:	36.
Chemical:	NITRATE (AS NO3)	Report units:	MG/L
Dlr:	2.		
Sample date:	03-APR-13	Finding:	1.5
Chemical:	CIS-1,2-DICHLOROETHYLENE	Report units:	UG/L
Dlr:	0.5		
Sample date:	03-APR-13	Finding:	0.88
Chemical:	TETRACHLOROETHYLENE	Report units:	UG/L
Dlr:	0.5		
Sample date:	01-APR-13	Finding:	35.
Chemical:	NITRATE (AS NO3)	Report units:	MG/L
Dlr:	2.		
Sample date:	01-APR-13	Finding:	11.
Chemical:	TRICHLOROETHYLENE	Report units:	UG/L
Dlr:	0.5		
Sample date:	25-MAR-13	Finding:	34.
Chemical:	NITRATE (AS NO3)	Report units:	MG/L
Dlr:	2.		
Sample date:	18-MAR-13	Finding:	38.
Chemical:	NITRATE (AS NO3)	Report units:	MG/L
Dlr:	2.		
Sample date:	11-MAR-13	Finding:	38.
Chemical:	NITRATE (AS NO3)	Report units:	MG/L
Dlr:	2.		
Sample date:	04-MAR-13	Finding:	1.2
Chemical:	CIS-1,2-DICHLOROETHYLENE	Report units:	UG/L
Dlr:	0.5		
Sample date:	04-MAR-13	Finding:	35.
Chemical:	NITRATE (AS NO3)	Report units:	MG/L
Dlr:	2.		
Sample date:	04-MAR-13	Finding:	10.
Chemical:	TRICHLOROETHYLENE	Report units:	UG/L
Dlr:	0.5		
Sample date:	04-MAR-13	Finding:	0.51
Chemical:	TETRACHLOROETHYLENE	Report units:	UG/L
Dlr:	0.5		
Sample date:	25-FEB-13	Finding:	35.
Chemical:	NITRATE (AS NO3)	Report units:	MG/L

Dlr:	2.		
Sample date:	19-FEB-13	Finding:	39.
Chemical:	NITRATE (AS NO3)	Report units:	MG/L
Dlr:	2.		
Sample date:	04-FEB-13	Finding:	33.
Chemical:	NITRATE (AS NO3)	Report units:	MG/L
Dlr:	2.		
Sample date:	04-FEB-13	Finding:	9.
Chemical:	TRICHLOROETHYLENE	Report units:	UG/L
Dlr:	0.5		
Sample date:	04-FEB-13	Finding:	1.4
Chemical:	CIS-1,2-DICHLOROETHYLENE	Report units:	UG/L
Dlr:	0.5		
Sample date:	04-FEB-13	Finding:	0.59
Chemical:	TETRACHLOROETHYLENE	Report units:	UG/L
Dlr:	0.5		
Sample date:	21-JAN-13	Finding:	34.
Chemical:	NITRATE (AS NO3)	Report units:	MG/L
Dlr:	2.		
Sample date:	14-JAN-13	Finding:	33.
Chemical:	NITRATE (AS NO3)	Report units:	MG/L
Dlr:	2.		
Sample date:	07-JAN-13	Finding:	0.93
Chemical:	CIS-1,2-DICHLOROETHYLENE	Report units:	UG/L
Dlr:	0.5		
Sample date:	07-JAN-13	Finding:	40.
Chemical:	NITRATE (AS NO3)	Report units:	MG/L
Dlr:	2.		
Sample date:	07-JAN-13	Finding:	8.6
Chemical:	TRICHLOROETHYLENE	Report units:	UG/L
Dlr:	0.5		
Sample date:	07-JAN-13	Finding:	0.52
Chemical:	TETRACHLOROETHYLENE	Report units:	UG/L
Dlr:	0.5		
Sample date:	03-DEC-12	Finding:	42.
Chemical:	NITRATE (AS NO3)	Report units:	MG/L
Dlr:	2.		
Sample date:	03-DEC-12	Finding:	8.6
Chemical:	TRICHLOROETHYLENE	Report units:	UG/L
Dlr:	0.5		
Sample date:	26-NOV-12	Finding:	36.
Chemical:	NITRATE (AS NO3)	Report units:	MG/L
Dlr:	2.		
Sample date:	12-NOV-12	Finding:	36.
Chemical:	NITRATE (AS NO3)	Report units:	MG/L
Dlr:	2.		

Sample date:	05-NOV-12	Finding:	11.
Chemical:	TRICHLOROETHYLENE	Report units:	UG/L
Dlr:	0.5		
Sample date:	05-NOV-12	Finding:	35.
Chemical:	NITRATE (AS NO3)	Report units:	MG/L
Dlr:	2.		
Sample date:	22-OCT-12	Finding:	35.
Chemical:	NITRATE (AS NO3)	Report units:	MG/L
Dlr:	2.		
Sample date:	15-OCT-12	Finding:	1.3
Chemical:	CIS-1,2-DICHLOROETHYLENE	Report units:	UG/L
Dlr:	0.5		
Sample date:	15-OCT-12	Finding:	360.
Chemical:	TOTAL DISSOLVED SOLIDS	Report units:	MG/L
Dlr:	0.		
Sample date:	15-OCT-12	Finding:	0.63
Chemical:	TETRACHLOROETHYLENE	Report units:	UG/L
Dlr:	0.5		
Sample date:	15-OCT-12	Finding:	35.
Chemical:	NITRATE (AS NO3)	Report units:	MG/L
Dlr:	2.		
Sample date:	08-OCT-12	Finding:	36.
Chemical:	NITRATE (AS NO3)	Report units:	MG/L
Dlr:	2.		
Sample date:	01-OCT-12	Finding:	9.2
Chemical:	TRICHLOROETHYLENE	Report units:	UG/L
Dlr:	0.5		
Sample date:	01-OCT-12	Finding:	34.
Chemical:	NITRATE (AS NO3)	Report units:	MG/L
Dlr:	2.		
Sample date:	24-SEP-12	Finding:	35.
Chemical:	NITRATE (AS NO3)	Report units:	MG/L
Dlr:	2.		
Sample date:	17-SEP-12	Finding:	61.
Chemical:	NITRATE (AS NO3)	Report units:	MG/L
Dlr:	2.		
Sample date:	05-SEP-12	Finding:	35.
Chemical:	NITRATE (AS NO3)	Report units:	MG/L
Dlr:	2.		
Sample date:	05-SEP-12	Finding:	11.
Chemical:	TRICHLOROETHYLENE	Report units:	UG/L
Dlr:	0.5		
Sample date:	27-AUG-12	Finding:	36.
Chemical:	NITRATE (AS NO3)	Report units:	MG/L
Dlr:	2.		
Sample date:	20-AUG-12	Finding:	35.
Chemical:	NITRATE (AS NO3)	Report units:	MG/L

Dlr:	2.		
Sample date:	13-AUG-12	Finding:	36.
Chemical:	NITRATE (AS NO3)	Report units:	MG/L
Dlr:	2.		
Sample date:	01-AUG-12	Finding:	35.
Chemical:	NITRATE (AS NO3)	Report units:	MG/L
Dlr:	2.		
Sample date:	01-AUG-12	Finding:	11.
Chemical:	TRICHLOROETHYLENE	Report units:	UG/L
Dlr:	0.5		
Sample date:	23-JUL-12	Finding:	35.
Chemical:	NITRATE (AS NO3)	Report units:	MG/L
Dlr:	2.		
Sample date:	16-JUL-12	Finding:	36.
Chemical:	NITRATE (AS NO3)	Report units:	MG/L
Dlr:	2.		
Sample date:	09-JUL-12	Finding:	0.88
Chemical:	TETRACHLOROETHYLENE	Report units:	UG/L
Dlr:	0.5		
Sample date:	09-JUL-12	Finding:	11.
Chemical:	TRICHLOROETHYLENE	Report units:	UG/L
Dlr:	0.5		
Sample date:	09-JUL-12	Finding:	1.5
Chemical:	CIS-1,2-DICHLOROETHYLENE	Report units:	UG/L
Dlr:	0.5		
Sample date:	09-JUL-12	Finding:	38.
Chemical:	NITRATE (AS NO3)	Report units:	MG/L
Dlr:	2.		
Sample date:	02-JUL-12	Finding:	37.
Chemical:	NITRATE (AS NO3)	Report units:	MG/L
Dlr:	2.		
Sample date:	02-JUL-12	Finding:	8.7
Chemical:	TRICHLOROETHYLENE	Report units:	UG/L
Dlr:	0.5		
Sample date:	25-JUN-12	Finding:	36.
Chemical:	NITRATE (AS NO3)	Report units:	MG/L
Dlr:	2.		
Sample date:	18-JUN-12	Finding:	37.
Chemical:	NITRATE (AS NO3)	Report units:	MG/L
Dlr:	2.		
Sample date:	11-JUN-12	Finding:	39.
Chemical:	NITRATE (AS NO3)	Report units:	MG/L
Dlr:	2.		
Sample date:	07-JUN-12	Finding:	170.
Chemical:	ALKALINITY (TOTAL) AS CACO3	Report units:	MG/L
Dlr:	0.		

Sample date:	07-JUN-12	Finding:	7.56
Chemical:	PH, LABORATORY	Report units:	Not Reported
Dlr:	0.		
Sample date:	07-JUN-12	Finding:	0.1
Chemical:	PHOSPHATE (AS PO4)	Report units:	UG/L
Dlr:	0.		
Sample date:	07-JUN-12	Finding:	53.
Chemical:	CALCIUM	Report units:	MG/L
Dlr:	0.		
Sample date:	07-JUN-12	Finding:	30.
Chemical:	CHLORIDE	Report units:	MG/L
Dlr:	0.		
Sample date:	07-JUN-12	Finding:	310.
Chemical:	TOTAL DISSOLVED SOLIDS	Report units:	MG/L
Dlr:	0.		
Sample date:	07-JUN-12	Finding:	9.7e-002
Chemical:	LANGELIER INDEX AT SOURCE TEMP.	Report units:	Not Reported
Dlr:	0.		
Sample date:	07-JUN-12	Finding:	0.602
Chemical:	LANGELIER INDEX @ 60 C	Report units:	Not Reported
Dlr:	0.		
Sample date:	04-JUN-12	Finding:	37.
Chemical:	NITRATE (AS NO3)	Report units:	MG/L
Dlr:	2.		
Sample date:	04-JUN-12	Finding:	7.8
Chemical:	TRICHLOROETHYLENE	Report units:	UG/L
Dlr:	0.5		
Sample date:	21-MAY-12	Finding:	36.
Chemical:	NITRATE (AS NO3)	Report units:	MG/L
Dlr:	2.		
Sample date:	14-MAY-12	Finding:	36.
Chemical:	NITRATE (AS NO3)	Report units:	MG/L
Dlr:	2.		
Sample date:	02-MAY-12	Finding:	37.
Chemical:	NITRATE (AS NO3)	Report units:	MG/L
Dlr:	2.		
Sample date:	02-MAY-12	Finding:	10.
Chemical:	TRICHLOROETHYLENE	Report units:	UG/L
Dlr:	0.5		
Sample date:	23-APR-12	Finding:	35.
Chemical:	NITRATE (AS NO3)	Report units:	MG/L
Dlr:	2.		
Sample date:	18-APR-12	Finding:	0.92
Chemical:	CIS-1,2-DICHLOROETHYLENE	Report units:	UG/L
Dlr:	0.5		
Sample date:	16-APR-12	Finding:	33.
Chemical:	NITRATE (AS NO3)	Report units:	MG/L

Dlr:	2.		
Sample date:	09-APR-12	Finding:	34.
Chemical:	NITRATE (AS NO3)	Report units:	MG/L
Dlr:	2.		
Sample date:	02-APR-12	Finding:	35.
Chemical:	NITRATE (AS NO3)	Report units:	MG/L
Dlr:	2.		
Sample date:	02-APR-12	Finding:	9.1
Chemical:	TRICHLOROETHYLENE	Report units:	UG/L
Dlr:	0.5		
Sample date:	26-MAR-12	Finding:	35.
Chemical:	NITRATE (AS NO3)	Report units:	MG/L
Dlr:	2.		
Sample date:	19-MAR-12	Finding:	37.
Chemical:	NITRATE (AS NO3)	Report units:	MG/L
Dlr:	2.		
Sample date:	12-MAR-12	Finding:	36.
Chemical:	NITRATE (AS NO3)	Report units:	MG/L
Dlr:	2.		
Sample date:	05-MAR-12	Finding:	9.4
Chemical:	TRICHLOROETHYLENE	Report units:	UG/L
Dlr:	0.5		
Sample date:	05-MAR-12	Finding:	39.
Chemical:	NITRATE (AS NO3)	Report units:	MG/L
Dlr:	2.		
Sample date:	27-FEB-12	Finding:	36.
Chemical:	NITRATE (AS NO3)	Report units:	MG/L
Dlr:	2.		
Sample date:	21-FEB-12	Finding:	41.
Chemical:	NITRATE (AS NO3)	Report units:	MG/L
Dlr:	2.		
Sample date:	01-FEB-12	Finding:	38.
Chemical:	NITRATE (AS NO3)	Report units:	MG/L
Dlr:	2.		
Sample date:	01-FEB-12	Finding:	6.6
Chemical:	TRICHLOROETHYLENE	Report units:	UG/L
Dlr:	0.5		
Sample date:	11-JAN-12	Finding:	27.
Chemical:	NITRATE (AS NO3)	Report units:	MG/L
Dlr:	2.		
Sample date:	11-JAN-12	Finding:	3.7
Chemical:	TRICHLOROETHYLENE	Report units:	UG/L
Dlr:	0.5		
Sample date:	11-JAN-12	Finding:	7.e-003
Chemical:	1,2,3-TRICHLOROPROPANE	Report units:	UG/L
Dlr:	5.e-003		

Sample date:	02-JAN-12	Finding:	5.2
Chemical:	NITRATE (AS NO3)	Report units:	MG/L
Dlr:	2.		

Sample date:	02-JAN-12	Finding:	0.86
Chemical:	TRICHLOROETHYLENE	Report units:	UG/L
Dlr:	0.5		

B12
ENE
1/2 - 1 Mile
Lower

CA WELLS **CADDW0000001240**

Well ID:	1910001-009	Well Type:	MUNICIPAL
Source:	Department of Health Services		
Other Name:	WELL 10 - AGRICULTURAL	GAMA PFAS Testing:	Not Reported
Groundwater Quality Data:	https://gamagroundwater.waterboards.ca.gov/gama/gamamap/public/GamaDataDisplay.asp?dataset=DHS&samp_date=&global_id=&assigned_name=1910001-009&store_num=		
GeoTracker Data:	Not Reported		

B13
ENE
1/2 - 1 Mile
Lower

CA WELLS **CADDW0000021083**

Well ID:	1910001-011	Well Type:	MUNICIPAL
Source:	Department of Health Services		
Other Name:	WELL 12	GAMA PFAS Testing:	Not Reported
Groundwater Quality Data:	https://gamagroundwater.waterboards.ca.gov/gama/gamamap/public/GamaDataDisplay.asp?dataset=DHS&samp_date=&global_id=&assigned_name=1910001-011&store_num=		
GeoTracker Data:	Not Reported		

B14
ENE
1/2 - 1 Mile
Lower

CA WELLS **CADDW0000018475**

Well ID:	1910144-006	Well Type:	MUNICIPAL
Source:	Department of Health Services		
Other Name:	WELL 08 - INACTIVE	GAMA PFAS Testing:	Not Reported
Groundwater Quality Data:	https://gamagroundwater.waterboards.ca.gov/gama/gamamap/public/GamaDataDisplay.asp?dataset=DHS&samp_date=&global_id=&assigned_name=1910144-006&store_num=		
GeoTracker Data:	Not Reported		

15
North
1/2 - 1 Mile
Higher

CA WELLS **CADWR9000006750**

State Well #:	Not Reported	Station ID:	48944
Well Name:	MW1-2A	Basin Name:	San Gabriel Valley
Well Use:	Observation		
Well Type:	Part of a nested/multi-completion well		
Well Depth:	399	Well Completion Rpt #:	Not Reported

GEOCHECK® - PHYSICAL SETTING SOURCE MAP FINDINGS

Map ID Direction Distance Elevation			Database	EDR ID Number
16 **SSW** **1/2 - 1 Mile** **Lower**	Site ID: Groundwater Flow: Shallow Water Depth: Deep Water Depth: Average Water Depth: Date:	I-15057 S 19.71 21.49 Not Reported 09/1990	**AQUIFLOW**	**55257**
1G **SSW** **1/2 - 1 Mile** **Lower**	Site ID: Groundwater Flow: Shallow Water Depth: Deep Water Depth: Average Water Depth: Date:	I-15057 S 19.71 21.49 Not Reported 09/1990	**AQUIFLOW**	**55257**

GEOCHECK® - PHYSICAL SETTING SOURCE MAP FINDINGS

Map ID
Direction
Distance

Database EDR ID Number

1
SSW **OIL_GAS** **CAOG15000008219**
1/2 - 1 Mile

API #:	0403705318	Well #:	1
Well Status:	Plugged	Well Type:	Dry Hole
Well Design:	Monterey Park Unit 1 1	Lease Name:	Monterey Park Unit 1
Operator ID:	C7800	Field Name:	Any Field
Area Name:	Any Area	Place:	Monterey Park
GIS Source:	hud	Confidential Well:	N
Directionally Drilled:	N	Spud Date:	Not Reported

2
NNE **OIL_GAS** **CAOG15000006383**
1/2 - 1 Mile

API #:	0403706338	Well #:	1
Well Status:	Plugged	Well Type:	Core Hole
Well Design:	Southern Pacific Co. Corehole 1		
Lease Name:	Southern Pacific Co. Corehole		
Operator ID:	C5640	Field Name:	Any Field
Area Name:	Any Area	Place:	Alhambra
GIS Source:	hud	Confidential Well:	N
Directionally Drilled:	Y	Spud Date:	Not Reported

GEOCHECK® - PHYSICAL SETTING SOURCE MAP FINDINGS
RADON

AREA RADON INFORMATION

State Database: CA Radon

Radon Test Results

Zipcode	Num Tests	> 4 pCi/L
91803	10	0

Federal EPA Radon Zone for LOS ANGELES County: 2

Note: Zone 1 indoor average level > 4 pCi/L.
: Zone 2 indoor average level >= 2 pCi/L and <= 4 pCi/L.
: Zone 3 indoor average level < 2 pCi/L.

Federal Area Radon Information for LOS ANGELES COUNTY, CA

Number of sites tested: 63

Area	Average Activity	% <4 pCi/L	% 4-20 pCi/L	% >20 pCi/L
Living Area - 1st Floor	0.711 pCi/L	98%	2%	0%
Living Area - 2nd Floor	Not Reported	Not Reported	Not Reported	Not Reported
Basement	0.933 pCi/L	100%	0%	0%

PHYSICAL SETTING SOURCE RECORDS SEARCHED

TOPOGRAPHIC INFORMATION

USGS 7.5' Digital Elevation Model (DEM)
Source: United States Geologic Survey
EDR acquired the USGS 7.5' Digital Elevation Model in 2002 and updated it in 2006. The 7.5 minute DEM corresponds to the USGS 1:24,000- and 1:25,000-scale topographic quadrangle maps. The DEM provides elevation data with consistent elevation units and projection.

Current USGS 7.5 Minute Topographic Map
Source: U.S. Geological Survey

HYDROLOGIC INFORMATION

Flood Zone Data: This data was obtained from the Federal Emergency Management Agency (FEMA). It depicts 100-year and 500-year flood zones as defined by FEMA. It includes the National Flood Hazard Layer (NFHL) which incorporates Flood Insurance Rate Map (FIRM) data and Q3 data from FEMA in areas not covered by NFHL.
Source: FEMA
Telephone: 877-336-2627
Date of Government Version: 2003, 2015

NWI: National Wetlands Inventory. This data, available in select counties across the country, was obtained by EDR in 2002, 2005, 2010 and 2015 from the U.S. Fish and Wildlife Service.

State Wetlands Data: Wetland Inventory
Source: Department of Fish and Wildlife
Telephone: 916-445-0411

HYDROGEOLOGIC INFORMATION

AQUIFLOW^{R} Information System
Source: EDR proprietary database of groundwater flow information
EDR has developed the AQUIFLOW Information System (AIS) to provide data on the general direction of groundwater flow at specific points. EDR has reviewed reports submitted to regulatory authorities at select sites and has extracted the date of the report, hydrogeologically determined groundwater flow direction and depth to water table information.

GEOLOGIC INFORMATION

Geologic Age and Rock Stratigraphic Unit
Source: P.G. Schruben, R.E. Arndt and W.J. Bawiec, Geology of the Conterminous U.S. at 1:2,500,000 Scale - A digital representation of the 1974 P.B. King and H.M. Beikman Map, USGS Digital Data Series DDS - 11 (1994).

STATSGO: State Soil Geographic Database
Source: Department of Agriculture, Natural Resources Conservation Service (NRCS)
The U.S. Department of Agriculture's (USDA) Natural Resources Conservation Service (NRCS) leads the national Conservation Soil Survey (NCSS) and is responsible for collecting, storing, maintaining and distributing soil survey information for privately owned lands in the United States. A soil map in a soil survey is a representation of soil patterns in a landscape. Soil maps for STATSGO are compiled by generalizing more detailed (SSURGO) soil survey maps.

SSURGO: Soil Survey Geographic Database
Source: Department of Agriculture, Natural Resources Conservation Service (NRCS)
Telephone: 800-672-5559
SSURGO is the most detailed level of mapping done by the Natural Resources Conservation Service, mapping scales generally range from 1:12,000 to 1:63,360. Field mapping methods using national standards are used to construct the soil maps in the Soil Survey Geographic (SSURGO) database. SSURGO digitizing duplicates the original soil survey maps. This level of mapping is designed for use by landowners, townships and county natural resource planning and management.

PHYSICAL SETTING SOURCE RECORDS SEARCHED

LOCAL / REGIONAL WATER AGENCY RECORDS

FEDERAL WATER WELLS

PWS: Public Water Systems
Source: EPA/Office of Drinking Water
Telephone: 202-564-3750
Public Water System data from the Federal Reporting Data System. A PWS is any water system which provides water to at least 25 people for at least 60 days annually. PWSs provide water from wells, rivers and other sources.

PWS ENF: Public Water Systems Violation and Enforcement Data
Source: EPA/Office of Drinking Water
Telephone: 202-564-3750
Violation and Enforcement data for Public Water Systems from the Safe Drinking Water Information System (SDWIS) after August 1995. Prior to August 1995, the data came from the Federal Reporting Data System (FRDS).

USGS Water Wells: USGS National Water Inventory System (NWIS)
This database contains descriptive information on sites where the USGS collects or has collected data on surface water and/or groundwater. The groundwater data includes information on wells, springs, and other sources of groundwater.

OTHER STATE DATABASE INFORMATION

Groundwater Ambient Monitoring & Assessment Program
State Water Resources Control Board
Telephone: 916-341-5577
The GAMA Program is Californias comprehensive groundwater quality monitoring program. GAMA collects data by testing the untreated, raw water in different types of wells for naturally-occurring and man-made chemicals. The GAMA data includes Domestic, Monitoring and Municipal well types from the following sources, Department of Water Resources, Department of Heath Services, EDF, Agricultural Lands, Lawrence Livermore National Laboratory, Department of Pesticide Regulation, United States Geological Survey, Groundwater Ambient Monitoring and Assessment Program and Local Groundwater Projects.

Water Well Database
Source: Department of Water Resources
Telephone: 916-651-9648

California Drinking Water Quality Database
Source: Department of Public Health
Telephone: 916-324-2319
The database includes all drinking water compliance and special studies monitoring for the state of California since 1984. It consists of over 3,200,000 individual analyses along with well and water system information.

California Oil and Gas Well Locations
Source: Dept of Conservation, Geologic Energy Management Division
Telephone: 916-323-1779
Oil and Gas well locations in the state.

California Earthquake Fault Lines
Source: California Division of Mines and Geology
The fault lines displayed on EDR's Topographic map are digitized quaternary fault lines prepared in 1975 by the United State Geological Survey. Additional information (also from 1975) regarding activity at specific fault lines comes from California's Preliminary Fault Activity Map prepared by the California Division of Mines and Geology.

RADON

State Database: CA Radon
Source: Department of Public Health
Telephone: 916-210-8558
Radon Database for California

PHYSICAL SETTING SOURCE RECORDS SEARCHED

Area Radon Information
Source: USGS
Telephone: 703-356-4020
The National Radon Database has been developed by the U.S. Environmental Protection Agency (USEPA) and is a compilation of the EPA/State Residential Radon Survey and the National Residential Radon Survey. The study covers the years 1986 - 1992. Where necessary data has been supplemented by information collected at private sources such as universities and research institutions.

EPA Radon Zones
Source: EPA
Telephone: 703-356-4020
Sections 307 & 309 of IRAA directed EPA to list and identify areas of U.S. with the potential for elevated indoor radon levels.

OTHER

Airport Landing Facilities: Private and public use landing facilities
Source: Federal Aviation Administration, 800-457-6656

Epicenters: World earthquake epicenters, Richter 5 or greater
Source: Department of Commerce, National Oceanic and Atmospheric Administration

California Earthquake Fault Lines: The fault lines displayed on EDR's Topographic map are digitized quaternary fault lines, prepared in 1975 by the United State Geological Survey. Additional information (also from 1975) regarding activity at specific fault lines comes from California's Preliminary Fault Activity Map prepared by the California Division of Mines and Geology.

STREET AND ADDRESS INFORMATION

Â© 2015 TomTom North America, Inc. All rights reserved. This material is proprietary and the subject of copyright protection and other intellectual property rights owned by or licensed to Tele Atlas North America, Inc. The use of this material is subject to the terms of a license agreement. You will be held liable for any unauthorized copying or disclosure of this material.

APPENDIX M
FEDERAL RECORDS

An official website of the United States government

MAIN MENU

Search EPA.gov

Multisystem Search

You searched on:
Area: 34.07818636458235 - -118.13123619096827/34.07996362852764 - -118.12828576105149

No data found for provided search criteria

Discover.

Accessibility Statement <https://www.epa.gov/accessibility/epa-accessibility-statement>

Budget & Performance <https://www.epa.gov/planandbudget>

Contracting <https://www.epa.gov/contracts>

EPA www Web Snapshot <https://www.epa.gov/utilities/wwwepagov-snapshots>

Grants <https://www.epa.gov/grants>

No FEAR Act Data <https://www.epa.gov/ocr/whistleblower-protections-epa-and-how-they-relate-non-disclosure-agreements-signed-epa>

Plain Writing <https://www.epa.gov/web-policies-and-procedures/plain-writing>

Privacy <https://www.epa.gov/privacy>

Privacy and Security Notice <https://www.epa.gov/privacy/privacy-and-security-notice>

Connect.

Data.gov <https://www.data.gov/>

Inspector General <https://www.epa.gov/office-inspector-general/about-epas-office-inspector-general>

Jobs <https://www.epa.gov/careers>

Newsroom <https://www.epa.gov/newsroom>

Open Government <https://www.epa.gov/data>

Regulations.gov <https://www.regulations.gov/>

Subscribe <https://www.epa.gov/newsroom/email-subscriptions-epa-news-releases>

USA.gov <https://www.usa.gov/>

White House <https://www.whitehouse.gov/>

Ask.

Contact EPA <https://www.epa.gov/home/forms/contact-epa>

EPA Disclaimers <https://www.epa.gov/web-policies-and-procedures/epa-disclaimers>

Hotlines <https://www.epa.gov/aboutepa/epa-hotlines>

FOIA Requests <https://www.epa.gov/foia>

Frequent Questions <https://www.epa.gov/home/frequent-questions-specific-epa-programstopics>

Follow.

Last updated on December 11, 2023

MyProperty Search Results

NO INFORMATION FOUND FOR THE SUBMITTED ADDRESS

No records were found within the EPA's Facility Registry System (FRS) list of address records for the provided search location. The No Records Certificate is a link to a printable document stating that no record(s) were found for the provided search location.

Search Criteria
Address Searched: 612 N Shorb Ave
City Searched: Alhambra
State Searched: CA

WARNING:
The address entered could not be matched exactly against the EPA's Facility Registry System (FRS) list of address records.
Please make sure you have entered the address correctly for the location you are interested in.

If you would like to utilize additional search tools to investigate areas of interest,
please visit the Envirofacts or the Facility Registry System search tools.

Query executed on 12/22/2023 12:50 PM

Disclaimer: The MyProperty reports are provided solely for informational purposes. They do not provide legal advice, have legally binding effect, or expressly or implicitly create, expand, or limit any legal rights, obligations, responsibilities, expectations, or benefits in regard to any person. EPA maintains the application to enhance public access to environmental information. This service has continual data updates, and we will correct errors brought to our attention, as appropriate.

LAST UPDATED ON {MONTH DAY, YYYY}

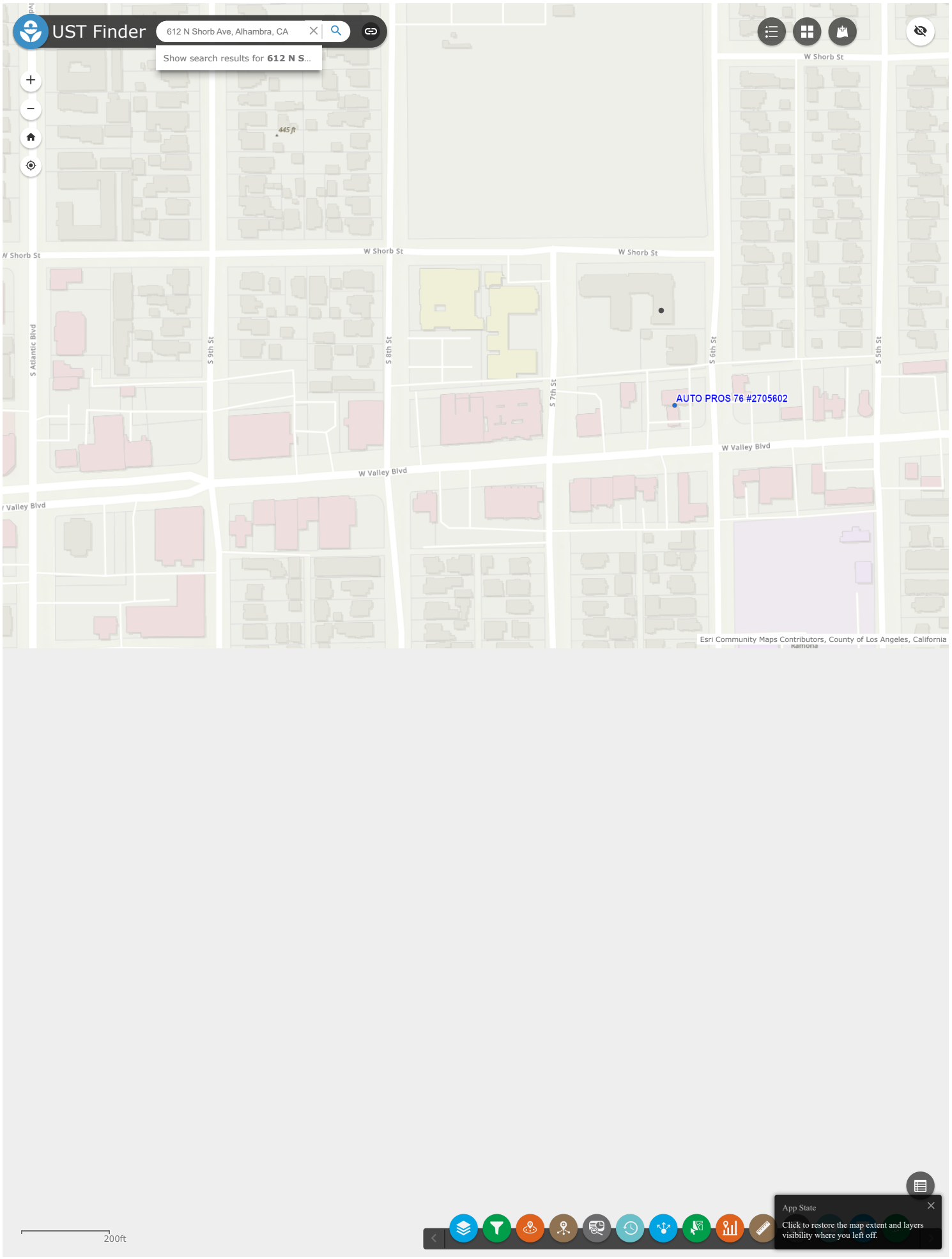
UST Finder
612 N Shorb Ave, Alhambra, CA
Show search results for 612 N S...
445 ft
W Shorb St
W Shorb St
W Shorb St
W Shorb St
S Atlantic Blvd
S 9th St
S 8th St
S 7th St
S 6th St
S 5th St
AUTO PROS 76 #2705602
W Valley Blvd
W Valley Blvd
Valley Blvd
Esri Community Maps Contributors, County of Los Angeles, California
Ramona
200ft
App State
Click to restore the map extent and layers visibility where you left off.

APPENDIX N
STATE RECORDS

Johnson, Salena

From: Johnson, Salena
Sent: Friday, December 22, 2023 8:27 AM
To: WB-RB4-PublicRecords
Subject: Records Request

Hello,

This firm is performing a Phase I Environmental Site Assessment for the property located at the following addresses: 612 N Shorb Avenue and 1215 S 6th Street, Alhambra, CA 91803

APN: 5350-007-900 and 5350-007-901

We are requesting any information from your department pertaining to the above property. Please feel free to contact Salena Johnson with any questions or concerns at 310-425-6087 or Salena.Johnson@efiglobal.com.

Thank you,
Salena Johnson | Environmental Specialist
EFI Global, Inc.
Los Angeles, CA
CELL 310-425-6087 | FAX 310.854.0199
EMAIL Salena.johnson@efiglobal.com
CSBL License #: 885902
www.efiglobal.com | Caring counts®

Johnson, Salena

From: Johnson, Salena
Sent: Wednesday, December 27, 2023 10:45 AM
To: WB-RB4-PublicRecords
Subject: Records Request

Hello,

This firm is performing a Phase I Environmental Site Assessment for the property located at the following addresses: 600, and 622 West Shorb Avenue, 1301 6th Street, and 1300 7th Street, Alhambra, CA 91803

We are requesting any information from your department pertaining to the above property. Please feel free to contact Salena Johnson with any questions or concerns at 310-425-6087 or Salena.Johnson@efiglobal.com.

Thank you,
Salena Johnson | Environmental Specialist
EFI Global, Inc.
Los Angeles, CA
CELL 310-425-6087 | FAX 310.854.0199
EMAIL Salena.johnson@efiglobal.com
CSBL License #: 885902
www.efiglobal.com | Caring counts®
efi global

Johnson, Salena

From: WB-RB4-PublicRecords <RB4-PublicRecords.RB4-PublicRecords@waterboards.ca.gov>
Sent: Friday, December 29, 2023 10:32 AM
To: Johnson, Salena; WB-RB4-PublicRecords
Cc: Alpuche, Sarah@Waterboards
Subject: RE: Records Request / Tracking No. 2023122203

Follow Up Flag: Follow up
Flag Status: Flagged

CAUTION: This email originated from outside of the organization. Do not click links or open attachments unless you recognize the sender and know the content is safe…

Hello,

The Los Angeles Regional Board has reviewed its files and has concluded that it does not have any records that are responsive to your request. Please consider this request closed.

Best regards,

Andrea Schmid
Staff Services Analyst
Los Angeles Regional Water Quality Control Board
320 West 4th St., Suite 200, Los Angeles, CA 90013
andrea.schmid@waterboards.ca.gov

Public Records and Freedom of Information Act
Rb4-Publicrecords@waterboards.ca.gov

From: Johnson, Salena <Salena.Johnson@efiglobal.com>
Sent: Friday, December 22, 2023 8:27 AM
To: WB-RB4-PublicRecords <RB4-PublicRecords.RB4-PublicRecords@waterboards.ca.gov>
Subject: Records Request

EXTERNAL:

Hello,

This firm is performing a Phase I Environmental Site Assessment for the property located at the following addresses: 612 N Shorb Avenue and 1215 S 6th Street, Alhambra, CA 91803

APN: 5350-007-900 and 5350-007-901

We are requesting any information from your department pertaining to the above property. Please feel free to contact Salena Johnson with any questions or concerns at 310-425-6087 or Salena.Johnson@efiglobal.com.

Thank you,
Salena Johnson | Environmental Specialist
EFI Global, Inc.
Los Angeles, CA
CELL 310-425-6087 | FAX 310.854.0199
EMAIL Salena.johnson@efiglobal.com
CSBL License #: 885902
www.efiglobal.com | Caring counts®



Any personal data acquired, processed or shared by us will be lawfully processed in line with applicable data protection legislation. If you have any questions regarding how we process personal data refer to our Privacy Notice. Any communication including this email and files/attachments transmitted with it are confidential and are intended solely for the use of the individual or entity to whom they are addressed. If this message has been sent to you in error, you must not copy, distribute or disclose of the information it contains and you must notify us immediately (contact is within the privacy policy) and delete the message from your system.

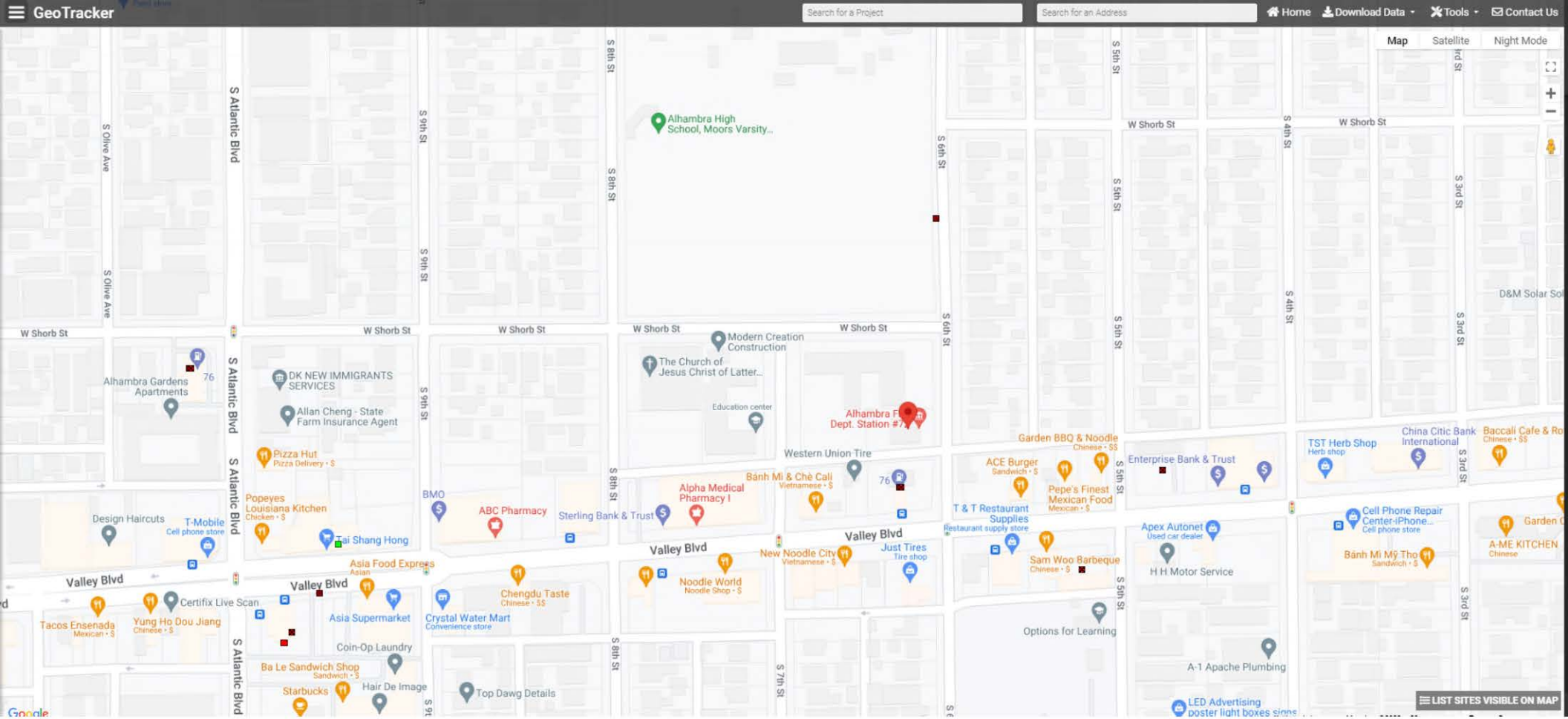
GeoTracker
Search for a Project
Search for an Address
Home
Download Data
Tools
Contact Us
Map
Satellite
Night Mode
Alhambra High School, Moors Varsity...
S Atlantic Blvd
S Olive Ave
S 8th St
S 9th St
S 6th St
S 5th St
S 4th St
S 3rd St
W Shorb St
Valley Blvd
Modern Creation Construction
The Church of Jesus Christ of Latter...
Education center
Alhambra F... Dept. Station #7...
Alhambra Gardens Apartments
DK NEW IMMIGRANTS SERVICES
Allan Cheng - State Farm Insurance Agent
Pizza Hut
Pizza Delivery • $
Popeyes Louisiana Kitchen
Chicken • $
Design Haircuts
T-Mobile
Cell phone store
Tai Shang Hong
BMO
ABC Pharmacy
Sterling Bank & Trust
Alpha Medical Pharmacy I
Bánh Mì & Chè Cali
Vietnamese • $
Western Union Tire
Garden BBQ & Noodle
Chinese • $$
ACE Burger
Sandwich • $
Pepe's Finest Mexican Food
Mexican • $
T & T Restaurant Supplies
Restaurant supply store
Enterprise Bank & Trust
TST Herb Shop
Herb shop
China Citic Bank International
Baccali Cafe & Ro...
Chinese • $$
Cell Phone Repair Center-iPhone...
Cell phone store
Garden C...
A-ME KITCHEN
Chinese
Bánh Mì Mỹ Tho
Sandwich • $
Apex Autonet
Used car dealer
H H Motor Service
Sam Woo Barbeque
Chinese • $
New Noodle City
Vietnamese • $
Just Tires
Tire shop
Noodle World
Noodle Shop • $
Asia Food Express
Asian
Chengdu Taste
Chinese • $$
Asia Supermarket
Crystal Water Mart
Convenience store
Certifix Live Scan
Tacos Ensenada
Mexican • $
Yung Ho Dou Jiang
Chinese • $
Coin-Op Laundry
Ba Le Sandwich Shop
Sandwich • $
Starbucks
Hair De Image
Top Dawg Details
Options for Learning
A-1 Apache Plumbing
LED Advertising poster light boxes signs
D&M Solar
LIST SITES VISIBLE ON MAP
Google

Johnson, Salena

From: Johnson, Salena
Sent: Friday, December 22, 2023 8:27 AM
To: ChatsworthFileRoom@DTSC
Subject: Records Request

Hello,

This firm is performing a Phase I Environmental Site Assessment for the property located at the following addresses: 612 N Shorb Avenue and 1215 S 6th Street, Alhambra, CA 91803

APN: 5350-007-900 and 5350-007-901

We are requesting any information from your department pertaining to the above property. Please feel free to contact Salena Johnson with any questions or concerns at 310-425-6087 or Salena.Johnson@efiglobal.com.

Thank you,
Salena Johnson | Environmental Specialist
EFI Global, Inc.
Los Angeles, CA
CELL 310-425-6087 | FAX 310.854.0199
EMAIL Salena.johnson@efiglobal.com
CSBL License #: 885902
www.efiglobal.com | Caring counts®

Johnson, Salena

From: Johnson, Salena
Sent: Wednesday, December 27, 2023 10:46 AM
To: ChatsworthFileRoom@DTSC
Subject: Records Request

Hello,

This firm is performing a Phase I Environmental Site Assessment for the property located at the following addresses: 600, and 622 West Shorb Avenue, 1301 6th Street, and 1300 7th Street, Alhambra, CA 91803

We are requesting any information from your department pertaining to the above property. Please feel free to contact Salena Johnson with any questions or concerns at 310-425-6087 or Salena.Johnson@efiglobal.com.

Thank you,
Salena Johnson | Environmental Specialist
EFI Global, Inc.
Los Angeles, CA
CELL 310-425-6087 | FAX 310.854.0199
EMAIL Salena.johnson@efiglobal.com
CSBL License #: 885902
www.efiglobal.com | Caring counts®
efi global

Department of Toxic Substances Control

Meredith Williams, Ph.D., Director
9211 Oakdale Avenue
Chatsworth, California 91311

Yana Garcia
Secretary for
Environmental Protection

Gavin Newsom
Governor

December 28, 2023

Salena Johnson
EFI Global, Inc.
Salena.Johnson@efiglobal.com

Public Records Request Number: PR3-122223-05

Locations: 612 N. Shorb Ave., Alhambra, CA 91803
1215 S. 6th St., Alhambra, CA 91803

APNs: 5350-007-900 & 5350-007-901

Dear Ms. Johnson:

On December 22, 2023, the Department of Toxic Substances Control (DTSC) received your email of the same date, requesting records under the Public Records Act. After a thorough review of our files, no site records were found pertaining to the sites/facilities referenced above.

Many of our records are available on EnviroStor, an online database that provides non-confidential, public access to DTSC's data management system. It tracks our cleanup, permitting, enforcement, and investigation efforts at hazardous waste facilities and sites with known or suspected contamination issues. EnviroStor is available 24/7, 365 days a year. The data reflects the latest updates as they are entered in the system. Access it from your computer or smartphone, the local library – anywhere Internet access is available. Just go to www.envirostor.dtsc.ca.gov. You will find a step-by-step tour of EnviroStor under the "How to Use EnviroStor" menu on the website.

If you have any questions or would like further information regarding your request, please contact me at 818-717-6508 or via email at ChatsworthFileRoom@dtsc.ca.gov.

Sincerely,

Joseph M von Teichert

Joseph M von Teichert
Records Mgmt. Asst. Coordinator

Handler Profile

Search for an ID Number

CAC002590283 - ALHAMBRA HEALTH CENTER

Status: INACTIVE



ID Number Profile

ID Number:	CAC002590283
Facility Name:	ALHAMBRA HEALTH CENTER
ID Number Status:	INACTIVE (expired: 11/6/2005)
ID Type:	TEMPORARY
ID Category:	STATE
Entity Types:	GENERATOR
Issued Date:	5/9/2005
Last Updated:	11/7/2005

Facility Address

612 W SHORB ST
ALHAMBRA, CA 91803
LOS ANGELES County
(34.079472, -118.129523)

Mailing Address

10953 RAMONA BLVD
EL MONTE, CA 91731

Owner

LOS ANGELES COUNTY DEPT OF HEALTH
10953 RAMONA BLVD
EL MONTE, CA 91731
(626) 579-8311

Contact

DANNY CRISOSTOMO
900 S FREMONT AVE 5TH FL
ALHAMBRA, CA 91803
(626) 300-3287

CalEnviroScreen 4.0 Results ⓘ

Census Tract: 6037481606 (Population: 5013)

The results for each indicator range from 0-100 and represent the percentile ranking of census tract 6037481606 relative to other census tracts.

Overall Percentiles	
CalEnviroScreen:	69
Pollution Burden:	81
Population Characteristics:	54
Environmental Effects	
Cleanup Sites:	54
Groundwater Threats:	43
Hazardous Waste:	20
Solid Waste:	10

NAICS Codes ⓘ

Annual ID Number Verification History

Year	Status	Method	VQ Number (ESQ)	Completion Date	Signed By

No results found matching your search criteria.

Page Size: 10 0 to 0 of 0 Page 0 of 0

Manifests

Manifest Per Year by Handler Type

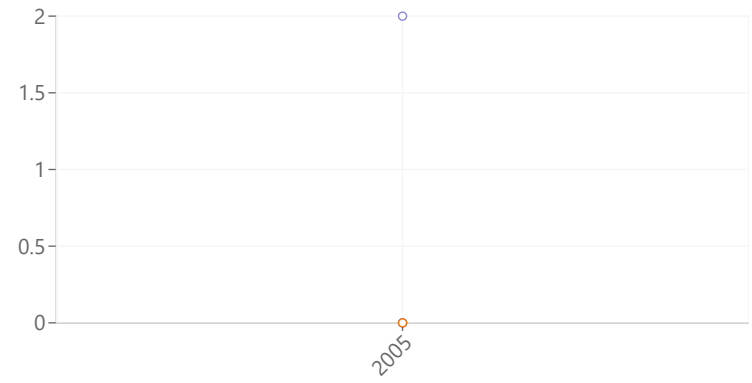

Tonnage Handled Per Year by Handler Type

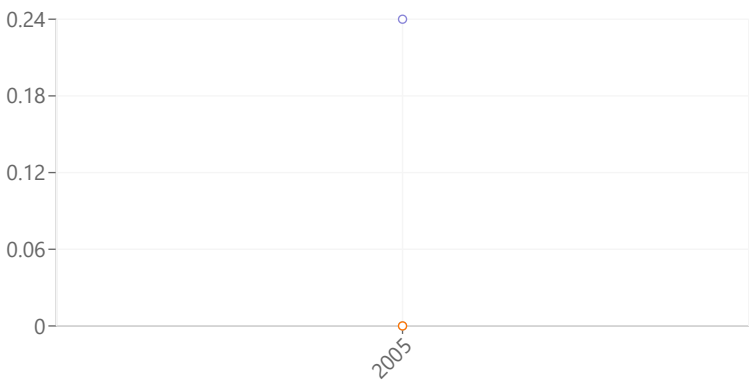

Manifest Counts and Total Tonnage

Export CSV

	Generator		Transporter		TSDF	
Year	Count	Tons	Count	Tons	Count	Tons
2005	2	0.24	0	0	0	0

Waste Code Matrix

Entity Type

Generator

Waste Code Type

Non-RCRA

Search

Reset

Export CSV

Waste Code	Descri...	2023	2022	2021	2020	2019	2018	2017	2016	2015	2014	2013	2012	2011
151	ASBESTO...	0	0	0	0	0	0	0	0	0	0	0	0	0
352	OTHER O...	0	0	0	0	0	0	0	0	0	0	0	0	0

Page Size: 50 1 to 2 of 2 Page 1 of 1

Disclaimer: DTSC cannot guarantee that the data accurately reflect what was actually transported or produced. Click here for details.

Copyright © 2023 State of California

CAC002590283 - California Manifest Counts and Total Tonnage

	Generator		Transporter		TSDF	
Year	Count	Tons	Count	Tons	Count	Tons
2005	2	0.24	0	0	0	0

Waste Code By Year Matrix Report
The Department of Toxic Substances Control (DTSC) takes every precaution to ensure the accuracy of data in
Report Generated: 12/28/2023 10:46:46 AM

Waste Code	Description	2023	2022	2021	2020	2019	2018	2017	2016	2015	2014	2013	2012	2011	2010	2009	2008	2007	2006	2005	2004	2003	2002	2001	2000	1999	1998	1997	1996	1995	1994	1993
151	ASBESTOS-CONTAINING WASTE	0	0	0	0	0	0	0	0	0	0	0	0	0	0	0	0	0	0	0.23	0	0	0	0	0	0	0	0	0	0	0	0
352	OTHER ORGANIC SOLIDS	0	0	0	0	0	0	0	0	0	0	0	0	0	0	0	0	0	0	0.01	0	0	0	0	0	0	0	0	0	0	0	0

Search by...

Enter a Handler Name or ID Number

Filters

Physical Address

Advanced Search

6th St

City...

91803

County...

Handler...

Status...

Category...

ID Type...

Update Clear

3 Results

3 Records

EPA ID	Facility Name	Street	City	State	County	Zip Code
CAC002607781	KASEY K CONST...	1617 6TH ST	ALHAMBRA	CA	LOS ANGELES	91803
CAC002766674	LAURA SALAS	2030 S 6TH ST	ALHAMBRA	CA	LOS ANGELES	91803
CAC002774548	JOSEPH WONG	1825 S 6TH ST	ALHAMBRA	CA	LOS ANGELES	91803

Export CSV Page Size: 10 Page: 1 of 1 First Previous 1 Next Last

Copyright © 2023 State of California

Search by...

Enter a Handler Name or ID Number

Filters

Physical Address

Advanced Search

7th St

City...

91803

County...

Handler...

Status...

Category...

ID Type...

Update Clear

3 Results

3 Records

EPA ID	Facility Name	Street	City	State	County
CAC002211529	SOUTHERN CALIFO...	2038 7TH ST	ALHAMBRA	CA	LOS ANGELES
CAC002553763	SOUTHERN CALIFO...	2038 S 7TH ST	ALHAMBRA	CA	LOS ANGELES
CAC002846828	SOUTHERN CALIFO...	2038 S 7TH ST	ALHAMBRA	CA	LOS ANGELES

Export CSV Page Size: 10 Page: 1 of 1 First Previous 1 Next Last

Copyright © 2023 State of California

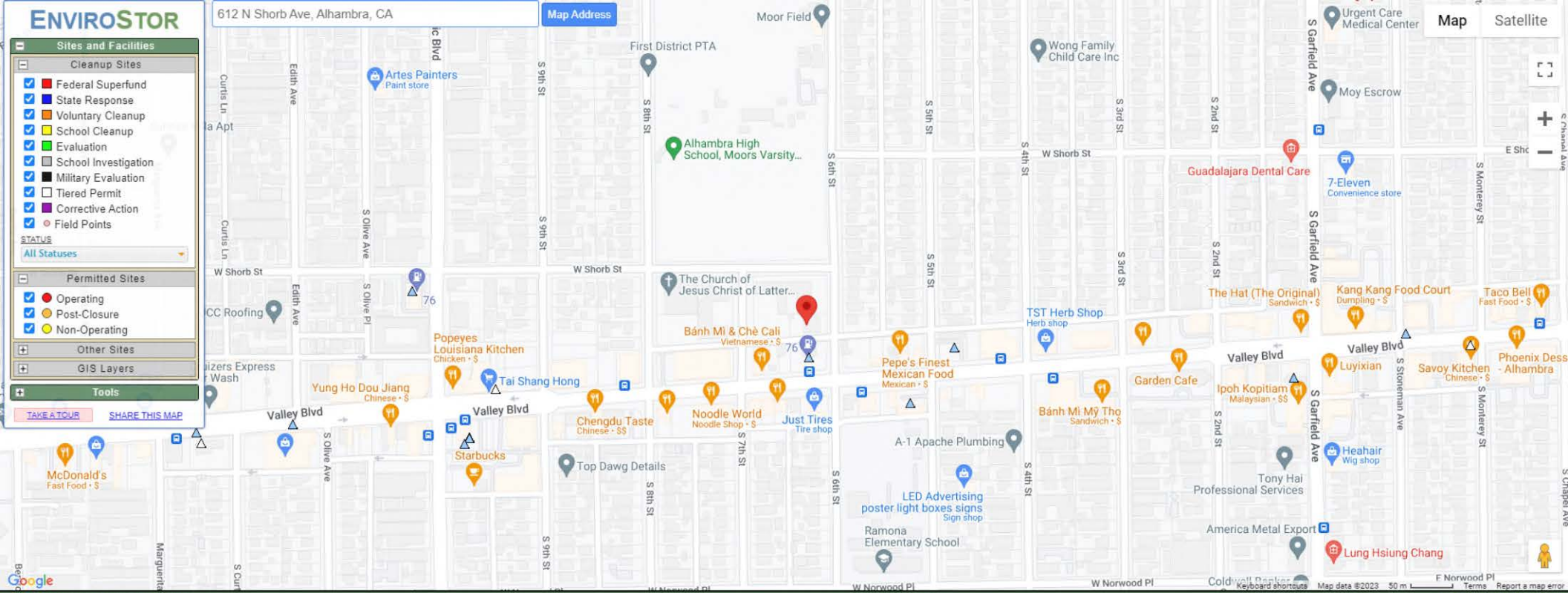

SITES CURRENTLY VISIBLE ON MAP — 0 SITES LISTED — EXPORT THIS LIST TO EXCEL

PROJECT NAME	STATUS	PROJECT TYPE	ADDRESS	CITY

SOUTH COAST AQMD

PUBLIC RECORDS REQUEST FORM

Request Information (For Office Use Only)

Date Stored

Time Stored

Public Record Request Nbr

Public Record Request Tracking Nbr
1422683

Attention Requestor

Please fill out this form completely. You may include an attachment to the form, if necessary.

Requestor Information

Requestor Name
Salena Johnson

Requestor Address
317 South Isis Avenue, Suite 207

Requestor Company
EFIGlobal

Requestor City
Inglewood

Requestor Email *
SALENA.JOHNSON@EFIGLOBAL.COM

Requestor State
California

Requestor Phone

Requestor Zip Code

Type of Requested Record(s).

REQUESTED RECORDS. **Please be as specific as possible in describing the records you are seeking.** The more specific you are, the easier it will be to determine if such records exist in District files. Please contact the Public Records Unit if you need assistance in identifying District records.

Note: Permits to Operate, Equipment Lists, Notices of Violation, Notices to Comply, and Emissions Summaries are available through SCAQMD's FIND page at http://www3.aqmd.gov/webappl/fim/prog/search.aspx (you need to copy and paste this link into your browser).

Please Enter a description of the records you are requesting here: *
We are requesting any information from your departments pertaining to air emissions, including permits to operate, equipment lists and notices of violation on the property.

Is this a resubmittal of a request previously submitted as a email? *
◯ Yes ◯ No

Time Period of Documents Requested

Start Date *
1/1/1900

End Date *
12/22/2023

Requested Facility or Site Information (if applicable)

Note: You may only include one Facility or Site per Form.

Are you requesting an address range, please indicate? *
◯ Yes ◉ No ◯ N/A

Facility ID (if known)

Address
612 N Shorb Avenue

Facility Name (if known)

City
Alhambra

Zip Code
91803

Requested Application or Permit List. (if applicable)

Please click the Add Button to the right to enter a Application/Permit Number

Authorization Letter Attachment (0)

Authorization Letter

Note: Please use the above button for attaching an Authorization Letter from the facility to release confidential information for your public records request.

Supplemental Attachments (0)

Supplemental Documents

Note: Please use the above button for attaching additional documents that will help define your public records request.
Also Note: You MUST press the "Submit Your Public Records Request" button to complete this form otherwise the form will be automatically deleted!

SOUTH COAST AQMD

PUBLIC RECORDS REQUEST FORM

Request Information (For Office Use Only)

Date Stored

Time Stored

Public Record Request Nbr

Public Record Request Tracking Nbr
1422717

Attention Requestor

Please fill out this form completely. You may include an attachment to the form, if necessary.

Requestor Information

Requestor Name
Salena Johnson

Requestor Address
317 South Isis Avenue, Suite 207

Requestor Company
EFIGlobal

Requestor City
Inglewood

Requestor Email *
SALENA.JOHNSON@EFIGLOBAL.COM

Requestor State
California

Requestor Phone

Requestor Zip Code

Type of Requested Record(s).

REQUESTED RECORDS. **Please be as specific as possible in describing the records you are seeking.** The more specific you are, the easier it will be to determine if such records exist in District files. Please contact the Public Records Unit if you need assistance in identifying District records.
Note: Permits to Operate, Equipment Lists, Notices of Violation, Notices to Comply, and Emissions Summaries are available through SCAQMD's FIND page at http://www3.aqmd.gov/webappl/fim/prog/search.aspx (you need to copy and paste this link into your browser).

Please Enter a description of the records you are requesting here: *
Permits to Operate, Equipment Lists, Notices of Violation, Notices to Comply, and Emissions Summaries

Is this a resubmittal of a request previously submitted as a email? *
◯ Yes ◉ No

Time Period of Documents Requested

Start Date *
1/1/1900

End Date *
12/27/2023

Requested Facility or Site Information (if applicable)

Note: You may only include one Facility or Site per Form.

Are you requesting an address range, please indicate? *
◯ Yes ◯ No ◯ N/A

Facility ID (if known)

Address
1300 7th Street

Facility Name (if known)

City
Alhambra

Zip Code
91803

Requested Application or Permit List. (if applicable)

Please click the Add Button to the right to enter a Application/Permit Number

Authorization Letter Attachment (0)

Authorization Letter

Note: Please use the above button for attaching an Authorization Letter from the facility to release confidential information for your public records request.

Supplemental Attachments (0)

Supplemental Documents

Note: Please use the above button for attaching additional documents that will help define your public records request.
Also Note: You MUST press the "Submit Your Public Records Request" button to complete this form otherwise the form will be automatically deleted!

INSTRUCTIONS FOR REQUESTING RECORDS

(California Public Records Act, Govt. Code Sections 6250-6276.48)

1. In order to expedite your request, please fill out the form completely. Requests may also be submitted by phone at (909) 396-3700, by facsimile to (909) 396-3330, or by email to PublicRecordsRequests@aqmd.gov.

2. Requests must be for records prepared, owned, used, or retained by the District (Gov. Code Sec. 6252(e)). Requests should be for clearly identifiable records. The District is not required to create a new record in response to a request. The District will assist the requestor in making a request that describes reasonably identifiable records (Gov. Code Sec. 6253.1). Documents will not be provided if disclosure would infringe upon a copyright, trade secret, or is otherwise exempt in accordance with state law.

3. A search for facility records can only be conducted by one or all of the following:

-- a) Facility Name, Address, or Identification Number

-- b) Facility Application Number, or Permit to Operate Number; or

-- c) Facility Notice of Violation/Notice to Comply Number.

4. You will be notified within ten (10) days whether your request seeks copies of disclosable public records prepared, owned, used, or retained by this agency. In some cases, the District may need an additional 14 days to respond. If so, you will be notified in writing. You will also be provided an estimated date of when the records will be made available.

5. Communications regarding your request, and any records, will be provided by email, unless specified otherwise.

6. If the search for records finds the records voluminous, you will be notified of the approximate number of pages and/or length of time it will take to process your request.

7. If the records you requested have been marked confidential by the source of the record, you will be notified and given the option of continuing with the District's Trade Secret process.

8. If your request is to review records, rather than receive copies, the District will notify you once the records are gathered, and arrangements will be made for your review.

9. The charge for the direct cost of duplication is as follows: Paper Copies, $0.15/page each over 10 pages (first 10 pages are free); Copied CD's or flash drives, no charge; and Copied Audio Tapes, $5.00 each. After a preliminary estimate, advance payment may be required.

10. If the request is for information in an electronic format, the requestor shall bear the cost of producing a copy of the record, including the cost to construct the record and the cost of programming and computer services necessary to produce a copy of the record, when either of the following applies: (1) the District would be required to produce a copy of an electronic record and the record is one that is produced only at otherwise regularly scheduled intervals, or (2) the request would require data compilation, extraction, or programming to produce the record. (Gov. Code Sec. 6253.9(b)). The transfer of gathered electronic records onto CD, DVD or flash drive typically costs $10.00 each. An invoice will accompany your records when completed.

Note: For further information, please refer to the District's Guidelines for Implementing the California Public Records Act. The Guidelines are available in the lobby of the District Headquarters or on the District's web site at www.aqmd.gov.

Note: If you have questions pertaining to the submittal of a Public Records Act request, you may contact the Public Records Unit, (909) 396-3700, Tuesday through Friday, 7:00 a.m. to 5:30 p.m. Our Fax number is (909) 396-3330. Our email address is PublicRecordsRequests@aqmd.gov.

SOUTH COAST AQMD

PUBLIC RECORDS REQUEST FORM

Request Information (For Office Use Only)

Date Stored

Time Stored

Public Record Request Nbr

Public Record Request Tracking Nbr
1422716

Attention Requestor

Please fill out this form completely. You may include an attachment to the form, if necessary.

Requestor Information

Requestor Name
Salena Johnson

Requestor Address
317 South Isis Avenue, Suite 207

Requestor Company
EFIGlobal

Requestor City
Inglewood

Requestor Email *
SALENA.JOHNSON@EFIGLOBAL.COM

Requestor State
California

Requestor Phone

Requestor Zip Code

Type of Requested Record(s).

REQUESTED RECORDS. **Please be as specific as possible in describing the records you are seeking.** The more specific you are, the easier it will be to determine if such records exist in District files. Please contact the Public Records Unit if you need assistance in identifying District records.

Note: Permits to Operate, Equipment Lists, Notices of Violation, Notices to Comply, and Emissions Summaries are available through SCAQMD's FIND page at http://www3.aqmd.gov/webappl/fim/prog/search.aspx (you need to copy and paste this link into your browser).

Please Enter a description of the records you are requesting here: *
Permits to Operate, Equipment Lists, Notices of Violation, Notices to Comply, and Emissions Summaries

Is this a resubmittal of a request previously submitted as a email? *
○ Yes ◉ No

Time Period of Documents Requested

Start Date *
1/1/1900

End Date *
12/27/2023

Requested Facility or Site Information (if applicable)

Note: You may only include one Facility or Site per Form.

Are you requesting an address range, please indicate? *
○ Yes ○ No ○ N/A

Facility ID (if known)

Address
1301 6th Street

Facility Name (if known)

City
Alhambra

Zip Code
91803

Requested Application or Permit List. (if applicable)

Please click the Add Button to the right to enter a Application/Permit Number

Authorization Letter Attachment (0)

Authorization Letter

Note: Please use the above button for attaching an Authorization Letter from the facility to release confidential information for your public records request.

Supplemental Attachments (0)

Supplemental Documents

Note: Please use the above button for attaching additional documents that will help define your public records request.

Also Note: You MUST press the "Submit Your Public Records Request" button to complete this form otherwise the form will be automatically deleted!

INSTRUCTIONS FOR REQUESTING RECORDS

(California Public Records Act, Govt. Code Sections 6250-6276.48)

1. In order to expedite your request, please fill out the form completely. Requests may also be submitted by phone at (909) 396-3700, by facsimile to (909) 396-3330, or by email to PublicRecordsRequests@aqmd.gov.

2. Requests must be for records prepared, owned, used, or retained by the District (Gov. Code Sec. 6252(e)). Requests should be for clearly identifiable records. The District is not required to create a new record in response to a request. The District will assist the requestor in making a request that describes reasonably identifiable records (Gov. Code Sec. 6253.1). Documents will not be provided if disclosure would infringe upon a copyright, trade secret, or is otherwise exempt in accordance with state law.

3. A search for facility records can only be conducted by one or all of the following:
-- a) Facility Name, Address, or Identification Number
-- b) Facility Application Number, or Permit to Operate Number; or
-- c) Facility Notice of Violation/Notice to Comply Number.

4. You will be notified within ten (10) days whether your request seeks copies of disclosable public records prepared, owned, used, or retained by this agency. In some cases, the District may need an additional 14 days to respond. If so, you will be notified in writing. You will also be provided an estimated date of when the records will be made available.

5. Communications regarding your request, and any records, will be provided by email, unless specified otherwise.

6. If the search for records finds the records voluminous, you will be notified of the approximate number of pages and/or length of time it will take to process your request.

7. If the records you requested have been marked confidential by the source of the record, you will be notified and given the option of continuing with the District's Trade Secret process.

8. If your request is to review records, rather than receive copies, the District will notify you once the records are gathered, and arrangements will be made for your review.

9. The charge for the direct cost of duplication is as follows: Paper Copies, $0.15/page each over 10 pages (first 10 pages are free); Copied CD's or flash drives, no charge; and Copied Audio Tapes, $5.00 each. After a preliminary estimate, advance payment may be required.

10. If the request is for information in an electronic format, the requestor shall bear the cost of producing a copy of the record, including the cost to construct the record and the cost of programming and computer services necessary to produce a copy of the record, when either of the following applies: (1) the District would be required to produce a copy of an electronic record and the record is one that is produced only at otherwise regularly scheduled intervals, or (2) the request would require data compilation, extraction, or programming to produce the record. (Gov. Code Sec. 6253.9(b)). The transfer of gathered electronic records onto CD, DVD or flash drive typically costs $10.00 each. An invoice will accompany your records when completed.

Note: For further information, please refer to the District's Guidelines for Implementing the California Public Records Act. The Guidelines are available in the lobby of the District Headquarters or on the District's web site at www.aqmd.gov.

Note: If you have questions pertaining to the submittal of a Public Records Act request, you may contact the Public Records Unit, (909) 396-3700, Tuesday through Friday, 7:00 a.m. to 5:30 p.m. Our Fax number is (909) 396-3330. Our email address is PublicRecordsRequests@aqmd.gov.

SOUTH COAST AQMD

PUBLIC RECORDS REQUEST FORM

Request Information (For Office Use Only)

Date Stored

Time Stored

Public Record Request Nbr

Public Record Request Tracking Nbr
1422715

Attention Requestor

Please fill out this form completely. You may include an attachment to the form, if necessary.

Requestor Information

Requestor Name
Salena Johnson

Requestor Address
317 South Isis Avenue, Suite 207

Requestor Company
EFIGlobal

Requestor City
Inglewood

Requestor Email *
SALENA.JOHNSON@EFIGLOBAL.COM

Requestor State
California

Requestor Phone

Requestor Zip Code

Type of Requested Record(s).

REQUESTED RECORDS. **Please be as specific as possible in describing the records you are seeking.** The more specific you are, the easier it will be to determine if such records exist in District files. Please contact the Public Records Unit if you need assistance in identifying District records.
Note: Permits to Operate, Equipment Lists, Notices of Violation, Notices to Comply, and Emissions Summaries are available through SCAQMD's FIND page at http://www3.aqmd.gov/webappl/fim/prog/search.aspx (you need to copy and paste this link into your browser).

Please Enter a description of the records you are requesting here: *
Permits to Operate, Equipment Lists, Notices of Violation, Notices to Comply, and Emissions Summaries

Is this a resubmittal of a request previously submitted as a email? *
○ Yes ◉ No

Time Period of Documents Requested

Start Date *
1/1/1900

End Date *
12/27/2023

Requested Facility or Site Information (if applicable)

Note: You may only include one Facility or Site per Form.

Are you requesting an address range, please indicate? *
○ Yes ◉ No ○ N/A

Facility ID (if known)

Address
600, 622 West Shorb Avenue

Facility Name (if known)

City
Alhambra

Zip Code
91803

Requested Application or Permit List. (if applicable)

Please click the Add Button to the right to enter a Application/Permit Number

Authorization Letter Attachment (0)

Authorization Letter

Note: Please use the above button for attaching an Authorization Letter from the facility to release confidential information for your public records request.

Supplemental Attachments (0)

Supplemental Documents

Note: Please use the above button for attaching additional documents that will help define your public records request.
Also Note: You MUST press the "Submit Your Public Records Request" button to complete this form otherwise the form will be automatically deleted!

INSTRUCTIONS FOR REQUESTING RECORDS

(California Public Records Act, Govt. Code Sections 6250-6276.48)

1. In order to expedite your request, please fill out the form completely. Requests may also be submitted by phone at (909) 396-3700, by facsimile to (909) 396-3330, or by email to PublicRecordsRequests@aqmd.gov.

2. Requests must be for records prepared, owned, used, or retained by the District (Gov. Code Sec. 6252(e)). Requests should be for clearly identifiable records. The District is not required to create a new record in response to a request. The District will assist the requestor in making a request that describes reasonably identifiable records (Gov. Code Sec. 6253.1). Documents will not be provided if disclosure would infringe upon a copyright, trade secret, or is otherwise exempt in accordance with state law.

3. A search for facility records can only be conducted by one or all of the following:

-- a) Facility Name, Address, or Identification Number

-- b) Facility Application Number, or Permit to Operate Number; or

-- c) Facility Notice of Violation/Notice to Comply Number.

4. You will be notified within ten (10) days whether your request seeks copies of disclosable public records prepared, owned, used, or retained by this agency. In some cases, the District may need an additional 14 days to respond. If so, you will be notified in writing. You will also be provided an estimated date of when the records will be made available.

5. Communications regarding your request, and any records, will be provided by email, unless specified otherwise.

6. If the search for records finds the records voluminous, you will be notified of the approximate number of pages and/or length of time it will take to process your request.

7. If the records you requested have been marked confidential by the source of the record, you will be notified and given the option of continuing with the District's Trade Secret process.

8. If your request is to review records, rather than receive copies, the District will notify you once the records are gathered, and arrangements will be made for your review.

9. The charge for the direct cost of duplication is as follows: Paper Copies, $0.15/page each over 10 pages (first 10 pages are free); Copied CD's or flash drives, no charge; and Copied Audio Tapes, $5.00 each. After a preliminary estimate, advance payment may be required.

10. If the request is for information in an electronic format, the requestor shall bear the cost of producing a copy of the record, including the cost to construct the record and the cost of programming and computer services necessary to produce a copy of the record, when either of the following applies: (1) the District would be required to produce a copy of an electronic record and the record is one that is produced only at otherwise regularly scheduled intervals, or (2) the request would require data compilation, extraction, or programming to produce the record. (Gov. Code Sec. 6253.9(b)). The transfer of gathered electronic records onto CD, DVD or flash drive typically costs $10.00 each. An invoice will accompany your records when completed.

Note: For further information, please refer to the District's Guidelines for Implementing the California Public Records Act. The Guidelines are available in the lobby of the District Headquarters or on the District's web site at www.aqmd.gov.

Note: If you have questions pertaining to the submittal of a Public Records Act request, you may contact the Public Records Unit, (909) 396-3700, Tuesday through Friday, 7:00 a.m. to 5:30 p.m. Our Fax number is (909) 396-3330. Our email address is PublicRecordsRequests@aqmd.gov.

Johnson, Salena

From: mcard@aqmd.gov
Sent: Thursday, December 28, 2023 9:21 AM
To: Johnson, Salena
Cc: ob_pr_support_docs@aqmd.gov
Subject: SCAQMD Public Records Request# 1422683, -- Completion Letter

Follow Up Flag: Follow up
Flag Status: Flagged

CAUTION: This email originated from outside of the organization. Do not click links or open attachments unless you recognize the sender and know the content is safe...



Salena Johnson
Efi Global
317 South Isis Avenue, Suite 207
Inglewood, California 90301

Ref: Request for Records; Control No. **1422683**, Received 12/22/2023
RE: P/O'S, EQL'S & NOV'S FOR 612 N SHORB AVE, ALHAMBRA, CA, FROM 1/1/1900-12/22/2023.

After a thorough search of this agency's records:

NO REQUESTED RECORDS WERE FOUND FOR THE ABOVE REFERENCED FACILITY OR FACILITY SITE.

Should you have any questions or need additional information, please do not hesitate to contact me at (909) 396-3700, Tuesday through Friday, between the hours of **8:00 a.m.** and **4:30 p.m.**

Sincerely,

Michelle Card
For Colleen Paine
Public Records Coordinator
Information Management

Johnson, Salena

From: mcard@aqmd.gov
Sent: Thursday, December 28, 2023 10:50 AM
To: Johnson, Salena
Cc: ob_pr_support_docs@aqmd.gov
Subject: SCAQMD Public Records Request# 1422717, -- Completion Letter

CAUTION: This email originated from outside of the organization. Do not click links or open attachments unless you recognize the sender and know the content is safe...



Salena Johnson
Efi Global
317 South Isis Avenue, Suite 207
Inglewood, California 90301

Ref: Request for Records; Control No. **1422717**, Received 12/27/2023
RE: P/O'S, EQL'S, NOV'S, N/C'S & EMISSION SUM FOR 1300 7TH ST, ALHAMBRA, CA, FROM 1/1/1900 - 12/27/2023.

After a thorough search of this agency's records:

NO REQUESTED RECORDS WERE FOUND FOR THE ABOVE REFERENCED FACILITY OR FACILITY SITE.

Should you have any questions or need additional information, please do not hesitate to contact me at (909) 396-3700, Tuesday through Friday, between the hours of **8:00 a.m.** and **4:30 p.m.**

Sincerely,

Michelle Card
For Colleen Paine
Public Records Coordinator
Information Management

Johnson, Salena

From: mcard@aqmd.gov
Sent: Thursday, December 28, 2023 10:48 AM
To: Johnson, Salena
Cc: ob_pr_support_docs@aqmd.gov
Subject: SCAQMD Public Records Request# 1422716, -- Completion Letter

CAUTION: This email originated from outside of the organization. Do not click links or open attachments unless you recognize the sender and know the content is safe...

Salena Johnson
Efi Global
317 South Isis Avenue, Suite 207
Inglewood, California 90301

Ref: Request for Records; Control No. **1422716**, Received 12/27/2023
RE: P/O'S, EQL'S, NOV'S, N/C'S & EMISSION SUM FOR 1301 6TH ST, ALHAMBRA, CA, FROM 1/1/1900 - 12/27/2023.

After a thorough search of this agency's records:

NO REQUESTED RECORDS WERE FOUND FOR THE ABOVE REFERENCED FACILITY OR FACILITY SITE.

Should you have any questions or need additional information, please do not hesitate to contact me at (909) 396-3700, Tuesday through Friday, between the hours of **8:00 a.m.** and **4:30 p.m.**

Sincerely,

Michelle Card
For Colleen Paine
Public Records Coordinator
Information Management

Johnson, Salena

From: mcard@aqmd.gov
Sent: Thursday, December 28, 2023 10:48 AM
To: Johnson, Salena
Cc: ob_pr_support_docs@aqmd.gov
Subject: SCAQMD Public Records Request# 1422715, -- Completion Letter

CAUTION: This email originated from outside of the organization. Do not click links or open attachments unless you recognize the sender and know the content is safe...

Salena Johnson

Efi Global

317 South Isis Avenue, Suite 207

Inglewood, California 90301

Ref: Request for Records; Control No. **1422715**, Received 12/27/2023

RE: P/O'S, EQL'S, NOV'S, N/C'S & EMISSION SUM FOR 600 & 622 W SHORB AVE, ALHAMBRA, CA, FROM 1/1/1900 - 12/27/2023.

After a thorough search of this agency's records:

NO REQUESTED RECORDS WERE FOUND FOR THE ABOVE REFERENCED FACILITY OR FACILITY SITE.

Should you have any questions or need additional information, please do not hesitate to contact me at (909) 396-3700, Tuesday through Friday, between the hours of **8:00 a.m.** and **4:30 p.m.**

Sincerely,

Michelle Card

For Colleen Paine

Public Records Coordinator

Information Management

Facility INformation Detail (F.I.N.D.)

(http://www.aqmd.gov/)

Refine Search

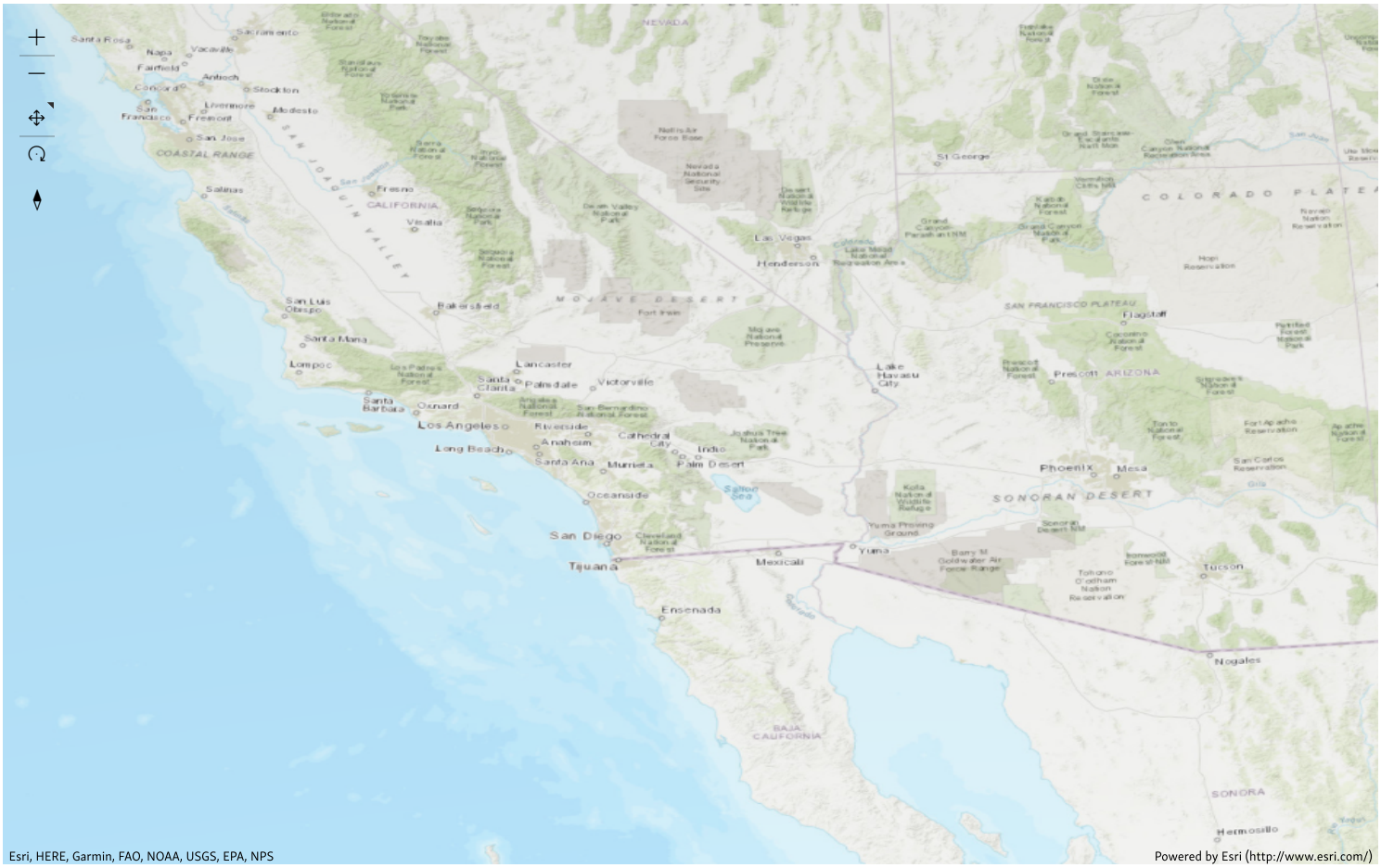

SEARCH RESULTS

0 Results

Street: Shorb ✕ Zip: 91803 ✕ Clear all Filters

Show Map

There are no facilities that match your search criteria. If you think this result is incorrect, call the number below.



SEARCH RESULTS

0 Results

Street: 6th St ✕ Zip: 91803 ✕ Clear all Filters

Show Map

There are no facilities that match your search criteria. If you think this result is incorrect, call the number below.

South Coast Air Quality Management District
21865 Copley Dr, Diamond Bar, CA 91765
909-396-2000

© 2018 South Coast Air Quality Management District



SEARCH RESULTS

0 Results

Street: 7th St ✕ Zip: 91803 ✕ Clear all Filters

Show Map

There are no facilities that match your search criteria. If you think this result is incorrect, call the number below.

South Coast Air Quality Management District
21865 Copley Dr, Diamond Bar, CA 91765
909-396-2000

© 2018 South Coast Air Quality Management District

APPENDIX O

OIL WELL/PIPELINE RESEARCH

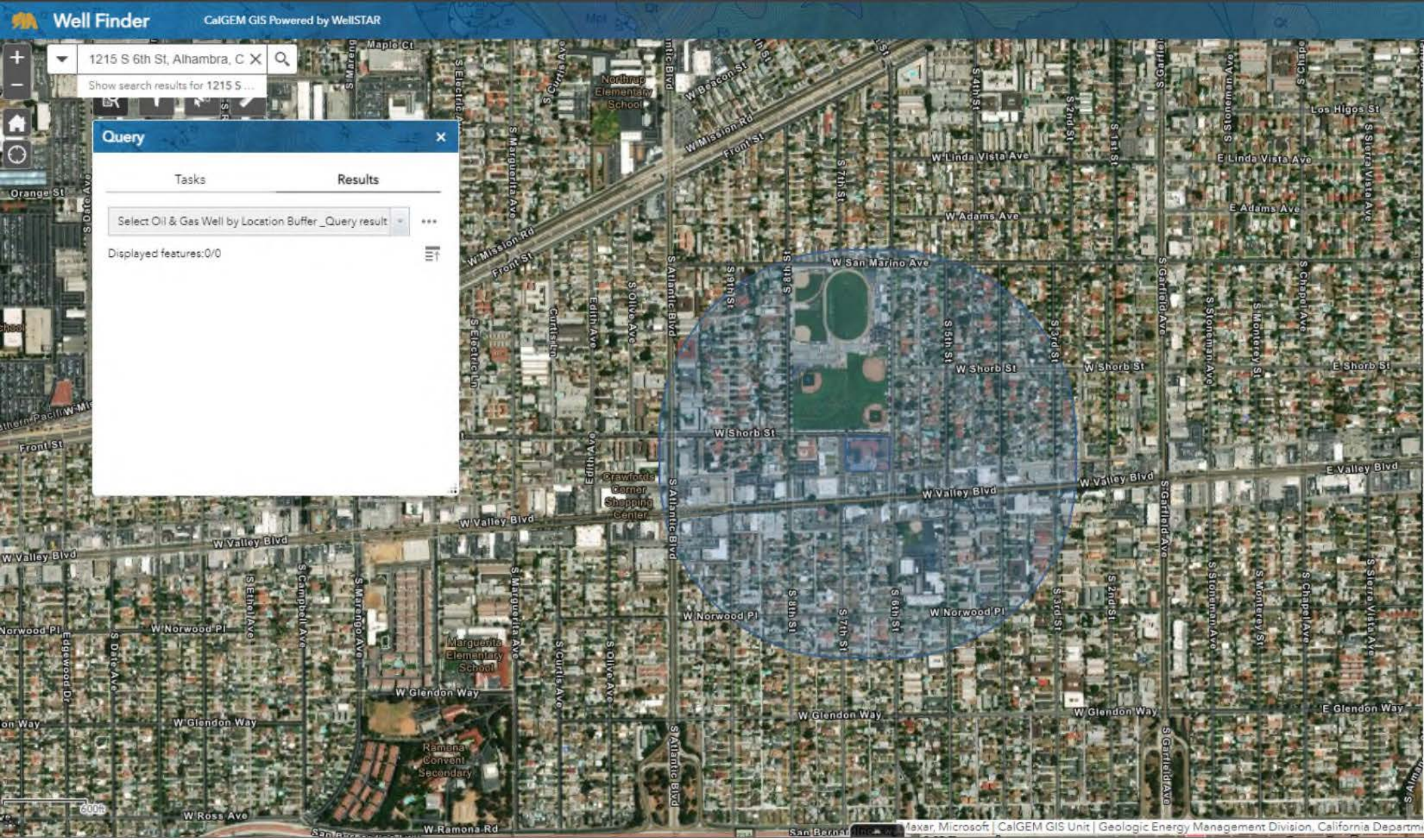
Well Finder
CalGEM GIS Powered by WellSTAR
1215 S 6th St, Alhambra, C
Show search results for 1215 S ...
Query
Tasks
Results
Select Oil & Gas Well by Location Buffer _Query result
Displayed features:0/0
Maple Ct
Northrup Elementary School
W Beacon St
W Mission Rd
Front St
W Linda Vista Ave
E Linda Vista Ave
W Adams Ave
E Adams Ave
Los Higos St
Orange St
W San Marino Ave
W Shorb St
E Shorb St
Front St
Crawfords Corner Shopping Center
W Valley Blvd
E Valley Blvd
W Norwood Pl
Marguerita Elementary School
W Glendon Way
E Glendon Way
Ramona Convent Secondary
W Ross Ave
W Ramona Rd
S Atlantic Blvd
S Garfield Ave
S Marguerita Ave
S Curtis Ave
S Olive Ave
Edith Ave
S Electric Ln
S Date Ave
S Ethel Ave
S Campbell Ave
S Marengo Ave
S Edgewood Dr
S Monterey St
S Stonement Ave
S Chapel Ave
S Sierra Vista Ave
S 1st St
S 2nd St
S 3rd St
S 4th St
S 5th St
S 6th St
S 7th St
S 8th St
S 9th St
600ft
Maxar, Microsoft | CalGEM GIS Unit | Geologic Energy Management Division, California Departm

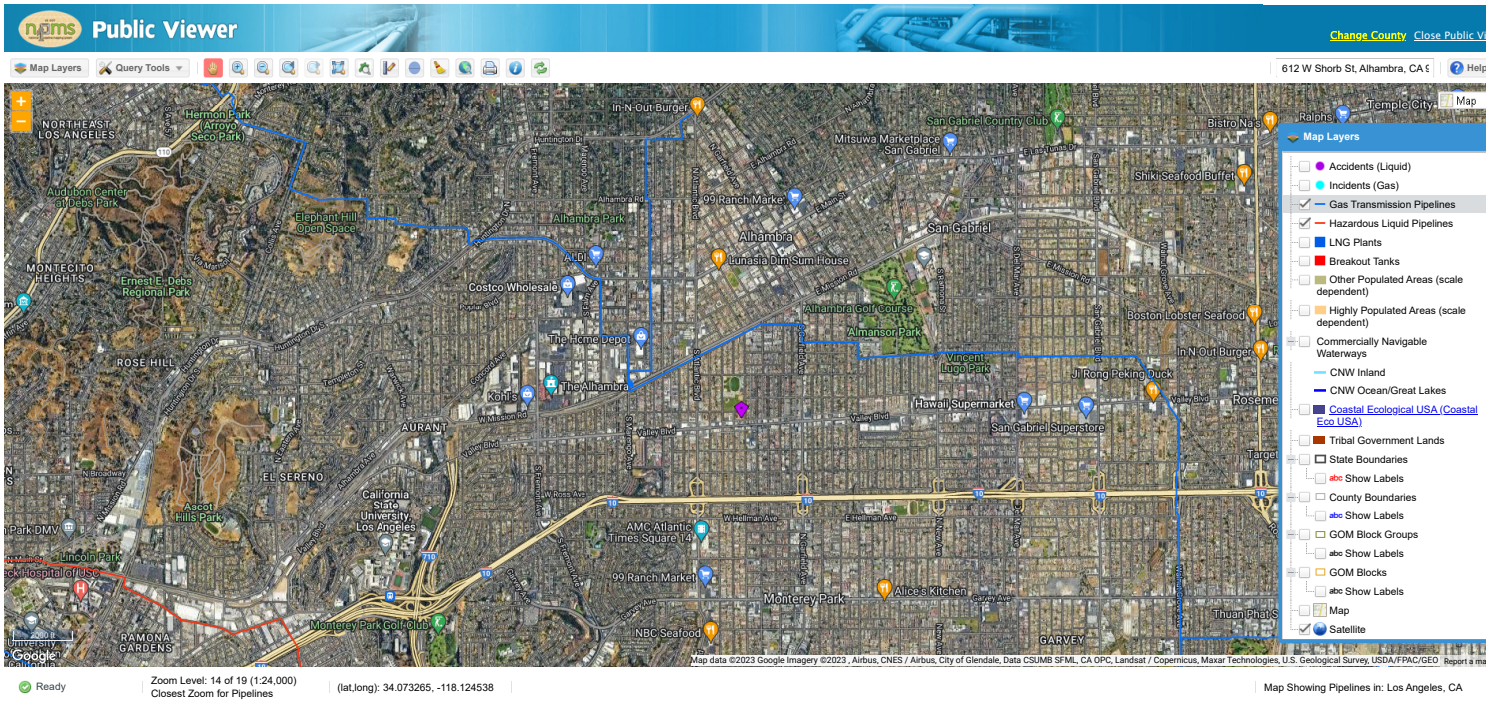
Public Viewer
Change County
Close Public V
Map Layers
Query Tools
612 W Shorb St, Alhambra, CA
Help
Map
Map Layers
Accidents (Liquid)
Incidents (Gas)
Gas Transmission Pipelines
Hazardous Liquid Pipelines
LNG Plants
Breakout Tanks
Other Populated Areas (scale dependent)
Highly Populated Areas (scale dependent)
Commercially Navigable Waterways
CNW Inland
CNW Ocean/Great Lakes
Coastal Ecological USA (Coastal Eco USA)
Tribal Government Lands
State Boundaries
Show Labels
County Boundaries
Show Labels
GOM Block Groups
Show Labels
GOM Blocks
Show Labels
Map
Satellite
Map data ©2023 Google Imagery ©2023 , Airbus, CNES / Airbus, City of Glendale, Data CSUMB SFML, CA OPC, Landsat / Copernicus, Maxar Technologies, U.S. Geological Survey, USDA/FPAC/GEO
Ready
Zoom Level: 14 of 19 (1:24,000)
Closest Zoom for Pipelines
(lat,long): 34.073265, -118.124538
Map Showing Pipelines in: Los Angeles, CA
©USDOT PHMSA All rights reserved

APPENDIX P
LOCAL RECORDS

CITY OF ALHAMBRA CITY CLERK'S OFFICE

PUBLIC INFORMATION REQUEST FORM – A PUBLIC DOCUMENT

OFFICE (626) 570-5090
FAX (626) 576-8568

No. PR ____ – ____

Date of Request: 12/2-/2-23	
Name of Person Requesting Information: Salena Johnson/ EFI Global	
Address: 317 S Isis Ave, Suite 207, Inglewood, CA	
Contact Telephone Number(s): 310–854–6300(phone) , 310–854–0199(fax)	

REQUEST FOR

1. Records from Public Works (earliest - present) pertaining to sewer, stormwater, clarifiers, and industrial waste discharge records for the below property

2. Records from Fire Department (earliest –present) pertaining to hazardous materials, underground storage tanks, petroleum/hazmat storage and above ground storage tanks for the below property

3. 612 N Shorb Avenue and 1215 S 6th Street, Alhambra, CA 91803 APN: 5350-007-900 and 5350-007-901

INTERNAL USE ONLY

VIEW ONLY? YES ___ ___

Number of Pages:	@ .10 per page:	**Requested Time For Viewing:**
Amount of Postage:		Date:
Audio CD:	@ $5.00 each:	Time:
Video DVD:	@ 10.00 each:	
Total Amount Due:		

Assigned To:
Date Completed:
Date Requestor Notified:
Date Material Picked-Up, Faxed or Mailed:
Extended Due Date To:

Johnson, Salena

From: Johnson, Salena
Sent: Friday, December 22, 2023 9:33 AM
To: lmyles@cityofalhambra.org
Subject: Records Request
Attachments: Alhambra City Clerk Request Form.pdf

Hello,

This firm is performing a Phase I Environmental Site Assessment for the property located at the following addresses: 612 N Shorb Avenue and 1215 S 6th Street, Alhambra, CA 91803

APN: 5350-007-900 and 5350-007-901

We are requesting any information from your departments pertaining to:

- building permit records including demolitions, construction, tenant improvements, major sewer installations/removals, and certificates of occupancy on the property
- any reports of the storage, release or spillage of hazardous materials (HAZMAT), or substances or petroleum products that have ever been located on the property
- any underground storage tanks (USTs) and aboveground storage tanks (ASTs) on the property
- industrial wastewater discharge, clarifiers, storm water, or industrial waste water, including permits to operate and notices of violation on the property
- contaminated ground water or soil records on the property
- air emissions, including permits to operate, equipment lists and notices of violation on the property

Thank you,
Salena Johnson | Environmental Specialist
EFI Global, Inc.
Los Angeles, CA
CELL 310-425-6087 | FAX 310.854.0199
EMAIL Salena.johnson@efiglobal.com
CSBL License #: 885902
www.efiglobal.com | Caring counts®

CITY OF ALHAMBRA CITY CLERK'S OFFICE

PUBLIC INFORMATION REQUEST FORM – A PUBLIC DOCUMENT

OFFICE (626) 570-5090
FAX (626) 576-8568

No. PR ____ – ____

Date of Request: 12/2-/2-23	
Name of Person Requesting Information: Salena Johnson/ EFI Global	
Address: 317 S Isis Ave, Suite 207, Inglewood, CA	
Contact Telephone Number(s): 310–854–6300(phone) , 310–854–0199(fax)	

REQUEST FOR

1. Records from Public Works (earliest - present) pertaining to sewer, stormwater, clarifiers, and industrial waste discharge records for the below property

2. Records from Fire Department (earliest –present) pertaining to hazardous materials, underground storage tanks, petroleum/hazmat storage and above ground storage tanks for the below property

3. 600, and 622 West Shorb Avenue, 1301 6th Street, and 1300 7th Street , Alhambra, CA 91803

INTERNAL USE ONLY

VIEW ONLY? YES ___ ___

Number of Pages:	@ .10 per page:	**Requested Time For Viewing:**
Amount of Postage:		Date:
Audio CD:	@ $5.00 each:	Time:
Video DVD:	@ 10.00 each:	
Total Amount Due:		

Assigned To:
Date Completed:
Date Requestor Notified:
Date Material Picked-Up, Faxed or Mailed:
Extended Due Date To:

Johnson, Salena

From: Johnson, Salena
Sent: Wednesday, December 27, 2023 11:02 AM
To: lmyles@cityofalhambra.org
Subject: Records Request
Attachments: Alhambra City Clerk Request Form 2 (1).pdf

Hello,

This firm is performing a Phase I Environmental Site Assessment for the property located at the following addresses: 600, and 622 West Shorb Avenue, 1301 6th Street, and 1300 7th Street, Alhambra, CA 91803

We are requesting any information from your departments pertaining to:

- building permit records including demolitions, construction, tenant improvements, major sewer installations/removals, and certificates of occupancy on the property
- any reports of the storage, release or spillage of hazardous materials (HAZMAT), or substances or petroleum products that have ever been located on the property
- any underground storage tanks (USTs) and aboveground storage tanks (ASTs) on the property
- industrial wastewater discharge, clarifiers, storm water, or industrial waste water, including permits to operate and notices of violation on the property
- contaminated ground water or soil records on the property
- air emissions, including permits to operate, equipment lists and notices of violation on the property

Thank you,
Salena Johnson | Environmental Specialist
EFI Global, Inc.
Los Angeles, CA
CELL 310-425-6087 | FAX 310.854.0199
EMAIL Salena.johnson@efiglobal.com
CSBL License #: 885902
www.efiglobal.com | Caring counts®



PUBLIC RECORDS REQUEST FORM

ATTENTION REQUESTOR: To fulfill your request for records, please fill out this form completely, and identify specifically the type of records you are requesting. Requests must reasonably describe identifiable records prepared, owned, used, or retained by the Sanitation Districts.

REQUESTOR INFORMATION

Name: Salena Johnson		Date: 12/22/2023
Company: EFI Global		
Mailing Address: 317 S Isis Ave, Suite 207		
City: Inglewood	State: CA	Zip Code: 90301
Phone No: 310-854-6300	Fax No. (optional)	
Email (recommended): salena.johnson@efiglobal.com		

REQUESTED RECORDS

Please clearly describe each requested record or document.
Use additional copies of this form, as necessary. *

Time Period of Document Requested	From: 1/1/1900	To: 12/22/2023
Addresses: 612 N Shorb Avenue and 1215 S 6th Street, Alhambra, CA 91803 APN: 5350-007-900 and 5350-007-901 Requesting information pertaining to industrial wastewater discharge, clarifiers, storm water, or industrial waste water, including permits to operate and notices of violation on the property		

Time Period of Document Requested	From:	To:

Time Period of Document Requested	From:	To:

* Requests that are not specific and focused will be returned for more information. If requested, the Sanitation Districts will assist you in making focused and effective requests for identifiable records. The Sanitation Districts will not create new documents or records in response to a request.

Johnson, Salena

Digitally signed by: Johnson, Salena
DN: CN = Johnson, Salena OU = Colleagues, Property Americas, O365 Users
Date: 2023.12.22 09:19:30 -08'00'

Signature of Requestor

Submit requests by email, mail or fax to:

LOS ANGELES COUNTY SANITATION DISTRICTS
Converting Waste Into Resources

Records Administrator
Los Angeles County Sanitation Districts
P.O. Box 4998
Whittier, CA 90607-4998
RecordsAdministrator@lacsd.org
Fax: (562) 699-5422

Johnson, Salena

From: Johnson, Salena
Sent: Friday, December 22, 2023 9:21 AM
To: RecordsAdministrator
Subject: Records Request
Attachments: LACSD Request Form.pdf

Addresses: 612 N Shorb Avenue and 1215 S 6th Street, Alhambra, CA 91803 APN: 5350-007-900 and 5350-007-901

Requesting information pertaining to industrial wastewater discharge, clarifiers, storm water, or industrial waste water, including permits to operate and notices of violation on the property

Thank you,
Salena Johnson | Environmental Specialist
EFI Global, Inc.
Los Angeles, CA
CELL 310-425-6087 | FAX 310.854.0199
EMAIL Salena.johnson@efiglobal.com
CSBL License #: 885902
www.efiglobal.com | Caring counts®

PUBLIC RECORDS REQUEST FORM

ATTENTION REQUESTOR: To fulfill your request for records, please fill out this form completely, and identify specifically the type of records you are requesting. Requests must reasonably describe identifiable records prepared, owned, used, or retained by the Sanitation Districts.

REQUESTOR INFORMATION

Name: Salena Johnson		Date: 12/27/2023
Company: EFI Global		
Mailing Address: 317 S Isis Ave, Suite 207		
City: Inglewood	State: CA	Zip Code: 90301
Phone No: 310-854-6300	Fax No. (optional)	
Email (recommended): salena.johnson@efiglobal.com		

REQUESTED RECORDS

Please clearly describe each requested record or document.
Use additional copies of this form, as necessary. *

Time Period of Document Requested	From: 1/1/1900	To: 12/27/2023
Addresses: 600, and 622 West Shorb Avenue, 1301 6th Street, and 1300 7th Street, Alhambra, CA 91803 Requesting information pertaining to industrial wastewater discharge, clarifiers, storm water, or industrial waste water, including permits to operate and notices of violation on the property		

Time Period of Document Requested	From:	To:

Time Period of Document Requested	From:	To:

* Requests that are not specific and focused will be returned for more information. If requested, the Sanitation Districts will assist you in making focused and effective requests for identifiable records. The Sanitation Districts will not create new documents or records in response to a request.

Johnson, Salena

Digitally signed by: Johnson, Salena
DN: CN = Johnson, Salena OU = Colleagues, Property Americas, O365 Users
Date: 2023.12.22 09:19:30 -08'00'

Signature of Requestor

Submit requests by email, mail or fax to:

LOS ANGELES COUNTY SANITATION DISTRICTS
Converting Waste Into Resources

Records Administrator
Los Angeles County Sanitation Districts
P.O. Box 4998
Whittier, CA 90607-4998
RecordsAdministrator@lacsd.org
Fax: (562) 699-5422

Johnson, Salena

From: Johnson, Salena
Sent: Wednesday, December 27, 2023 11:01 AM
To: records_administrator@lacsd.org
Subject: Records Request
Attachments: LACSD Request Form 2.pdf

Hello,

This firm is performing a Phase I Environmental Site Assessment for the property located at the following addresses: 600, and 622 West Shorb Avenue, 1301 6th Street, and 1300 7th Street, Alhambra, CA 91803

Requesting information pertaining to industrial wastewater discharge, clarifiers, storm water, or industrial waste water, including permits to operate and notices of violation on the property

Thank you,
Salena Johnson | Environmental Specialist
EFI Global, Inc.
Los Angeles, CA
CELL 310-425-6087 | FAX 310.854.0199
EMAIL Salena.johnson@efiglobal.com
CSBL License #: 885902
www.efiglobal.com | Caring counts®
efi global

LOS ANGELES COUNTY CUPA
ACTIVE - FACILITY INVENTORY

FACILITY NAME	SITE ADDRESS					CITY	ZIP	CERS ID	Facility ID	PE
PARA PLATE & PLASTIC CO INC	15910		SHOEMAKER	AVE		CERRITOS	90703	10264999	FA0024771	1003
PARA PLATE & PLASTIC CO INC	15910		SHOEMAKER	AVE		CERRITOS	90703	10264999	FA0024771	3002
SILVER SPUR CORP	16010		SHOEMAKER	AVE		CERRITOS	90703	10263550	FA0024767	3002
NEW INDY TRIPAQ LLC	16069		SHOEMAKER	AVE		CERRITOS	90703	10280326	FA0024764	1003
NEW INDY TRIPAQ LLC	16069		SHOEMAKER	AVE		CERRITOS	90703	10280326	FA0024764	3002
TK ELEVATOR CORP	16290		SHOEMAKER	AVE		CERRITOS	90703	10281067	FA0024766	3002
TK ELEVATOR CORP	16290		SHOEMAKER	AVE		CERRITOS	90703	10281067	FA0024766	1001
CALNETIX LLC	16323		SHOEMAKER	AVE		CERRITOS	90703	10873048	FA0024769	3002
CALNETIX LLC	16323		SHOEMAKER	AVE		CERRITOS	90703	10873048	FA0024769	1003
UQUALITY AUTO PRODUCTS CORP	16411		SHOEMAKER	AVE		CERRITOS	90703	10289272	FA0024770	3001
WHITNEY HIGH SCHOOL	16800		SHOEMAKER	AVE		CERRITOS	90703	10289314	FA0036617	1001
GREEN STREET RESTAURANT	146		SHOPPERS	LN		PASADENA	91101	10591951	FA0047314	7070
USED OIL RECOVERY CENTER, BERTH 201	701		SHORE	RD	201	WILMINGTON	90744	10672096	FA0045956	1000
ROAD WORKS INC	303		SHORT	ST		POMONA	91768	10294186	FA0035045	3002
ROAD WORKS INC	303		SHORT	ST		POMONA	91768	10294186	FA0035045	1000
SIGN RESOURCE LLC	5930		SHULL	ST		BELL GARDENS	90201	10750591	FA0047782	3000
SIGN RESOURCE LLC	5930		SHULL	ST		BELL GARDENS	90201	10750591	FA0047782	1003
PARKHOUSE TIRE INC	5960		SHULL	ST		BELL GARDENS	90201	10290076	FA0024779	3003
PARKHOUSE TIRE INC	5960		SHULL	ST		BELL GARDENS	90201	10290076	FA0024779	1003
PARKHOUSE TIRE INC	5960		SHULL	ST		BELL GARDENS	90201	10290076	FA0024779	3701
LAUNDRY LOS ANGELES	6032		SHULL	ST		BELL GARDENS	90201	10884625	FA0024784	3002
METAL SURFACES INTERNATIONAL, LLC	6060		SHULL	ST		BELL GARDENS	90201	10279585	FA0024775	1104
METAL SURFACES INTERNATIONAL, LLC	6060		SHULL	ST		BELL GARDENS	90201	10279585	FA0024775	2020
METAL SURFACES INTERNATIONAL, LLC	6060		SHULL	ST		BELL GARDENS	90201	10279585	FA0024775	3505
METAL SURFACES INTERNATIONAL, LLC	6060		SHULL	ST		BELL GARDENS	90201	10279585	FA0024775	3004
METAL SURFACES INTERNATIONAL, LLC	6060		SHULL	ST		BELL GARDENS	90201	10279585	FA0024775	1200
METAL SURFACES INTERNATIONAL, LLC	6060		SHULL	ST		BELL GARDENS	90201	10279585	FA0024775	2002
A & A AUTO WRECKING	1806		SICHEL	ST		LOS ANGELES	90031	10245436	FA0024785	1000
MEXICO AUTO BODY WORK	2411		SICHEL	ST	B	LOS ANGELES	90031	10253587	FA0024787	1000
INTERNATIONAL AUTO REPAIR	2411		SICHEL	ST	A	LOS ANGELES	90031	10243915	FA0024786	1001
SOUTHERN CALIFORNIA GAS COMPANY: QUIGLEY STATION (VALENCIA)			SIERRA	HWY		NEWHALL	91321	10151553	FA0024943	3001
SOUTHERN CALIFORNIA GAS COMPANY: QUIGLEY STATION (VALENCIA)			SIERRA	HWY		NEWHALL	91321	10151553	FA0024943	1001
PALMDALE CA BATTERY SYSTEMS	190		SIERRA	CT	A1	PALMDALE	93550	10914193	FA0055216	3001
L J AUTOMOTIVE	415	W	SIERRA	HWY		PALMDALE	93550	10286995	FA0024817	3001
L J AUTOMOTIVE	415	W	SIERRA	HWY		PALMDALE	93550	10286995	FA0024817	1000

LOS ANGELES COUNTY CUPA
ACTIVE - FACILITY INVENTORY

FACILITY NAME	SITE ADDRESS					CITY	ZIP	CERS ID	Facility ID	PE
TEKNOR APEX CO MACLIN DIVISION	420	S	006TH	AVE		INDUSTRY	91746	10268554	FA0000266	1003
TEKNOR APEX CO MACLIN DIVISION	420	S	006TH	AVE		INDUSTRY	91746	10268554	FA0000266	3004
TEKNOR APEX CO MACLIN DIVISION	420	S	006TH	AVE		INDUSTRY	91746	10268554	FA0000266	3702
AVOS & COMPANY	510	W	006TH	ST	1200	LOS ANGELES	90014	10258843	FA0033046	1001
PREMIER BANDS USA	510	W	006TH	ST	1204	LOS ANGELES	90014	10258840	FA0033045	1000
SOUTH BAY BODY SHOP	546	W	006TH	ST		SAN PEDRO	90731	10255339	FA0000199	1001
CITY OF HERMOSA BEACH	555		006TH	ST		HERMOSA BEACH	90254	10266130	FA0000274	1002
CITY OF HERMOSA BEACH	555		006TH	ST		HERMOSA BEACH	90254	10266130	FA0000274	3003
DEFRANCESCO'S DAIRY TRANSPORT	635		006th	AVE		LA PUENTE	91746	10867228	FA0053496	3002
DEFRANCESCO'S DAIRY TRANSPORT	635		006th	AVE		LA PUENTE	91746	10867228	FA0053496	1000
GOLDEN STATE FOODS CORP	640	S	006TH	AVE		INDUSTRY	91746	10284712	FA0000271	1004
GOLDEN STATE FOODS CORP	640	S	006TH	AVE		INDUSTRY	91746	10284712	FA0000271	3004
PACIFIC AUTO REPAIR	678	W	006TH	ST		SAN PEDRO	90731	10663564	FA0000221	1001
ACCUTRACK	1117		006TH	ST		MANHATTAN BEACH	90266	10270771	FA0001579	1000
ACCUTRACK	1117		006TH	ST		MANHATTAN BEACH	90266	10270771	FA0001579	3001
DOWNTOWN UNION SERVICE	1307	W	006TH	ST		LOS ANGELES	90017	10249441	FA0000244	1001
SEACREST CONVALESCENT HOSPITAL	1416	W	006TH	ST		SAN PEDRO	90732	10272091	FA0001608	3002
SEACREST CONVALESCENT HOSPITAL	1416	W	006TH	ST		SAN PEDRO	90732	10272091	FA0001608	1003
LOS PALOS CONVALESCENT HOSPITAL	1430	W	006TH	ST		SAN PEDRO	90732	10263895	FA0001607	3002
LOS PALOS CONVALESCENT HOSPITAL	1430	W	006TH	ST		SAN PEDRO	90732	10263895	FA0001607	1003
FOOD 4 LESS #770	1700	W	006TH	ST		LOS ANGELES	90017	10160133	FA0043435	1001
RITE AID #5454	1744	W	006TH	ST		LOS ANGELES	90017	10262278	FA0043571	1101
LAUSD - HOLLENBECK MIDDLE SCHOOL	2510	E	006TH	ST		LOS ANGELES	90023	10246516	FA0044484	1001
WALGREENS #5879	3201	W	006TH	ST		LOS ANGELES	90020	10260067	FA0036572	1101
6TH & CATALINA CHEVRON INC	3325	W	006TH	ST		LOS ANGELES	90020	10241839	FA0044106	1001
MANHATTAN CLEANERS	3980	W	006TH	ST		LOS ANGELES	90020	10676539	FA0000246	1001
GARFIELD HIGH SCHOOL	5101	E	006TH	ST		LOS ANGELES	90022	10400299	FA0036793	3002
GARFIELD HIGH SCHOOL	5101	E	006TH	ST		LOS ANGELES	90022	10400299	FA0036793	1001
SCE AMALIA SUBSTATION	5300	E	006TH	ST		LOS ANGELES	90022	10190017	FA0001623	3003
MIRACLE MILE 76	5436	W	006TH	ST		LOS ANGELES	90036	10240150	FA0000205	1001
ALAMEDA METALS CORP	37815		006TH	ST		PALMDALE	93550	10287037	FA0033952	1002
ALAMEDA METALS CORP	37815		006TH	ST		PALMDALE	93550	10287037	FA0033952	3002
PALMDALE LONG HAUL	37918		006TH	ST		PALMDALE	93550	10627252	FA0039330	3003
CENTURYLINK - PALMDALE - PLDLCADR	37918		006TH	ST		PALMDALE	93550	10293259	FA0033403	3002
CENTURYLINK - PALMDALE - PLDLCADR	37918		006TH	ST		PALMDALE	93550	10293259	FA0033403	3701
IST SOLUTIONS	37925		006TH	ST	213	PALMDALE	93550	10870759	FA0052656	1000

LOS ANGELES COUNTY CUPA
ACTIVE - FACILITY INVENTORY

FACILITY NAME	SITE ADDRESS					CITY	ZIP	CERS ID	Facility ID	PE
BOB HOWLE AUTOMOTIVE & RV	42053		006TH	ST	B	LANCASTER	93534	10792135	FA0001633	1001
ANTELOPE VALLEY TRANSIT AUTHORITY	42210		006TH	ST		LANCASTER	93534	10287916	FA0034543	3002
ANTELOPE VALLEY TRANSIT AUTHORITY	42210		006TH	ST		LANCASTER	93534	10287916	FA0034543	1003
ANTELOPE VALLEY TRANSIT AUTHORITY	42210		006TH	ST		LANCASTER	93534	10287916	FA0034543	3702
A2Z FX INC	42527		006TH	ST	107	LANCASTER	93535	10287769	FA0038146	3001
A2Z FX INC	42527		006TH	ST	107	LANCASTER	93535	10287769	FA0038146	1000
ANTELOPE AMBULANCE SERVICE	42540	N	006TH	ST		LANCASTER	93535	10288288	FA0041984	1001
ANTELOPE AMBULANCE SERVICE	42540	N	006TH	ST		LANCASTER	93535	10288288	FA0041984	3001
A PLUS AUTO REPAIR	42559		006TH	ST	21	LANCASTER	93535	10288666	FA0001574	1000
A PLUS AUTO REPAIR	42559		006TH	ST	21	LANCASTER	93535	10288666	FA0001574	3001
STRONG VISIONS TRANSMISSIONS	42559		006TH	ST	24	LANCASTER	93535	10291840	FA0001636	1000
ONESTOP AUTOMOTIVE REPAIR INC	140	S	007TH	AVE		LA PUENTE	91746	10294474	FA0000320	3002
ONESTOP AUTOMOTIVE REPAIR INC	140	S	007TH	AVE		LA PUENTE	91746	10294474	FA0000320	1000
EURO MOTORSPORTS LLC	159	S	007TH	AVE		LA PUENTE	91746	10283356	FA0001674	1000
EURO MOTORSPORTS LLC	159	S	007TH	AVE		LA PUENTE	91746	10283356	FA0001674	3001
BURLINGTON STORE #959	309	W	007TH	ST		LOS ANGELES	90014	10863427	FA0046153	1001
P & L JEWELRY MFG CO	411	W	007TH	ST	414	LOS ANGELES	90014	10256782	FA0032525	1000
S S S JEWELRY	411	W	007TH	ST	206	LOS ANGELES	90014	10258612	FA0032550	1000
T & R JEWELRY SERVICES	411	W	007TH	ST	409	LOS ANGELES	90014	10262236	FA0042296	1000
AMERICAN PAPER AND PLASTICS	550	S	007TH	AVE		INDUSTRY	91746	10689007	FA0047911	3003
WALGREENS	617	W	007TH	ST		LOS ANGELES	90012	10261924	FA0043246	1001
SAN PEDRO QUICK LUBE	670	W	007TH	ST		SAN PEDRO	90731	10252243	FA0000302	1001
MACYS 487-LOS ANGELES DOWNTOWN PLAZ	750	W	007TH	ST		LOS ANGELES	90017	10261771	FA0041627	1001
NICHOLAS JAKSIC DDS	1490	W	007TH	ST		SAN PEDRO	90732	10862905	FA0000288	1000
X TECH AUTO COLLISION INC	1546	W	007TH	ST		LOS ANGELES	90017	10255459	FA0000284	1000
BIG BLUE BUS	1660		007TH	ST		SANTA MONICA	90401	10128148	FA0000281	1003
SCE RAMONA SUBSTATION	2038	S	007TH	ST		ALHAMBRA	91803	10398298	FA0045924	3003
CITY OF LA - DEPT OF GENERAL SERVIC	2172	E	007TH	ST		LOS ANGELES	90023	10246420	FA0036977	1003
CITY OF LA - GENERAL SERVICES/FLEET	2222	E	007TH	ST		LOS ANGELES	90023	10244647	FA0000295	1003
CITY OF LA - DEPT OF GENERAL SERVIC	2310	E	007TH	ST	600	LOS ANGELES	90023	10245832	FA0037227	1003
TNA AUTOSPORTS LLC	148	S	008TH	AVE		LA PUENTE	91746	10902601	FA0055036	1000
PERFORMANCE PARTS EXCHANGE	162	S	008TH	AVE		LA PUENTE	91746	10265845	FA0030958	1002
PERFORMANCE PARTS EXCHANGE	162	S	008TH	AVE		LA PUENTE	91746	10265845	FA0030958	3001
AMERICAN PALLET SOLUTIONS INC	204	S	008TH	AVE		LA PUENTE	91746	10778791	FA0041412	3002
KING PALLET INC.	239	S	008TH	AVE		INDUSTRY	91746	10286485	FA0041406	3002
RODRIGUEZ PALLETS	253	S	008TH	AVE		LA PUENTE	91746	10297825	FA0043334	3000

LOS ANGELES COUNTY CUPA
ACTIVE - CALARP FACILITY INVENTORY

FACILITY NAME	SITE ADDRESS				CITY	ZIP	CERS ID	FACILITY ID	PE
LAC PUBLIC WORKS WATERWORKS	41956		005TH	ST	PALMDALE	93550	10288612	FA0038267	3501
LAC PUBLIC WORKS WATERWORKS	43205	N	005TH	ST	LANCASTER	93534	10288576	FA0035875	3504
NINTH AVE FOODS	425	S	009TH	AVE	INDUSTRY	91746	10122775	FA0018697	3502
LAC PUBLIC WORKS WATERWORKS	44205	N	015TH	ST	LANCASTER	93534	10288567	FA0035870	3503
LAC PUBLIC WORKS WATERWORKS	44552	N	027TH	ST	LANCASTER	93535	10288561	FA0035879	3503
LAC PUBLIC WORKS WATERWORKS	44836		027TH	ST	LANCASTER	93536	10288579	FA0035876	3503
SIGNAL HILL PETROLEUM INC (SHWU)	1215	E	029TH	ST	SIGNAL HILL	90755	10281187	FA0035543	3503
PALMDALE WATER RECLAMATION PLANT - 30TH STREET EAST	39300		030TH	ST	PALMDALE	93550	10313725	FA0001387	3503
THE SYGMA NETWORK INC	46905		047TH	ST	LANCASTER	93536	10288978	FA0035808	3503
LAC PUBLIC WORKS WATERWORKS	43808	N	050TH	ST	LANCASTER	93536	10288606	FA0036116	3503
LAC PUBLIC WORKS WATERWORKS	35446	N	116TH	ST	LITTLEROCK	93543	10288591	FA0035881	3502
AVNEX SURFACE FINISHING INC.	327	W	132ND	ST	LOS ANGELES	90061	10272964	FA0000797	3503
PB FASTENERS	1700	W	132ND	ST	GARDENA	90249	10151869	FA0000808	3503
LAC PUBLIC WORKS WATERWORKS	41847	N	170TH	ST	LANCASTER	93535	10288597	FA0035883	3502
LAC PUBLIC WORKS WATERWORKS	40590	N	177TH	ST	LANCASTER	93535	10288600	FA0035884	3502
LINDE, INC - 578	2006	E	223RD	ST	CARSON	90810	10482085	FA0001227	3504
INEOS POLYPROPYLENE LLC	2384	E	223RD	ST	CARSON	90810	10292143	FA0001215	3503
SERVICE PLATING CO INC	1855	E	62ND	ST	LOS ANGELES	90001	10152527	FA0000601	3501
ECOBAT RESOURCES CALIFORNIA INC	720	S	7TH	AVE	CITY OF INDUSTRY	91746	10152895	FA0000313	3505
THE CHEESECAKE FACTORY BAKERY INC	26950		AGOURA	RD	CALABASAS	91301	10291885	FA0001947	3502
32 COLD LLC	6700		ALAMEDA	ST	HUNTINGTON PARK	90255	10264495	FA0039868	3502
AIRGAS USA, LLC	11711	S	ALAMEDA	ST	LOS ANGELES	90059	10146051	FA0002215	3503
TESORO REFINING AND MARKETING CO	23208	S	ALAMEDA	ST	CARSON	90810	10263403	FA0002133	3513
AIR PRODUCTS AND CHEMICALS INC CARSON	23300	S	ALAMEDA	ST	CARSON	90810	10155423	FA0002211	3503
SANTA ANITA BOOSTER & RESERVOIR	2437		ALTADENA	DR	ALTADENA	91001	10265728	FA0033369	3501
BRENNTAG PACIFIC INC	4545		ARDINE	ST	SOUTH GATE	90280	10274593	FA0002976	3505
WWF OPERATING COMPANY	18275		ARENTH	AVE	INDUSTRY	91748	10284928	FA0003003	3503
WILLIAM B. TEMPLE TREATMENT PLANT #1	255	W	ARROW	HWY	GLENDORA	91740	10282864	FA0003230	3502
SHASTA BEVERAGES INC	14405		ARTESIA	BLVD	LA MIRADA	90638	10289596	FA0003399	3502
PRECISION POWDERED METAL PARTS	145		ATLANTIC	ST	POMONA	91768	10294978	FA0003787	3502
MISTRAS GROUP INC	8427		ATLANTIC	AVE	CUDAHY	90201	10289173	FA0003683	3502
LANCASTER WATER RECLAMATION PLANT	1865	W	AVENUE D		LANCASTER	93534	10313728	FA0004083	3504
LAC PUBLIC WORKS WATERWORKS	1284	W	AVENUE H		LANCASTER	93534	10288582	FA0035877	3503
GENE WHEELER FARMS INC	444	W	AVENUE H 6		LANCASTER	93534	10288306	FA0032702	3502
LAC PUBLIC WORKS WATERWORKS	419	W	AVENUE J		LANCASTER	93534	10288564	FA0004201	3503
LAC PUBLIC WORKS WATERWORKS	3549	E	AVENUE J 8		LANCASTER	93535	10343359	FA0035878	3503
LAC PUBLIC WORKS WATERWORKS	741	W	AVENUE M		LANCASTER	93534	10288573	FA0035874	3503

LOS ANGELES COUNTY CUPA
ACTIVE - CALARP FACILITY INVENTORY

FACILITY NAME	SITE ADDRESS					CITY	ZIP	CERS ID	FACILITY ID	PE
EINSTEIN NOAH RESTAURANT GROUP INC	10050		MISSION MILL	RD		CITY OF INDUSTRY	90601	10279636	FA0018213	3503
MWD - WEYMOUTH WATER TREATMENT PLANT	700		MORENO	AVE		LA VERNE	91750	10029544	FA0018354	3509
GROW MORE INC	15600		NEW CENTURY	DR		GARDENA	90248	10271422	FA0018663	3502
BOA LOGISTICS	4000		NOAKES	ST		COMMERCE	90023	10272205	FA0018711	3503
SHINE FOOD, INC (TORRANCE, CA)	19216	S	NORMANDIE	AVE		TORRANCE	90502	10735990	FA0033948	3502
US FOODS LA MIRADA	15155		NORTHAM	ST		LA MIRADA	90638	10290010	FA0018937	3503
PLANT & GAC	2692	N	OLIVE	AVE		ALTADENA	91001	10265611	FA0036904	3502
FRESHPOINT SOUTHERN CALIFORNIA	155		ORANGE	AVE		INDUSTRY	91744	10284523	FA0037228	3503
TROPICANA MANUFACTURING COMPANY, INC.	240	N	ORANGE	AVE		INDUSTRY	91744	10282546	FA0019457	3503
ARTISTIC SILVER PLATING INC	2344		ORANGE	AVE		SIGNAL HILL	90755	10267306	FA0035373	3501
KCI NEWPORT INC	15763		ORNELAS	ST		IRWINDALE	91706	10285060	FA0036170	3501
TESORO – LOS ANGELES REFINERY – NORTH AREA TANK FARM	2101	E	PACIFIC COAST	HWY		WILMINGTON	90744	10263400	FA0019864	3513
ALLEN BOOSTER AND RESERVOIR	2073		PINECREST	DR		ALTADENA	91001	10265731	FA0033367	3501
LOS COYOTES WATER RECLAMATION PLANT	16515		PIUMA	AVE		AGUA DULCE	90703	10313710	FA0021006	3503
AMERICOLD	14840	E	PROCTOR	AVE		INDUSTRY	91746	10271794	FA0021319	3502
CACIQUE INC	14940	E	PROCTOR	AVE		INDUSTRY	91746	10283926	FA0021306	3503
PQ CORPORATION	8401		QUARTZ	AVE		SOUTH GATE	90280	10153419	FA0021425	3502
ALTA DENA CERTIFIED DAIRY - COI-SOUTH	17851	E	RAILROAD	ST	A	INDUSTRY	91748	10286452	FA0021483	3503
BALDWIN PARK WATER TREATMENT PLANT #2	15342	E	RAMONA	BLVD		BALDWIN PARK	91706	10791646	FA0051158	3501
MATERIAL LOGISTICS AND SERVICES	20455	S	REEVES	AVE		CARSON	90810	10174057	FA0021775	3509
TRICHROMATIC-WEST INC	6070		RICKENBACKER	RD		COMMERCE	90040	10280350	FA0021979	3502
CHARLIE'S PRODUCE	5301		RIVERGRADE	RD		IRWINDALE	91706	10460056	FA0031854	3503
SONIC PLATING CO	1930	W	ROSECRANS	AVE		GARDENA	90249	10295629	FA0022357	3501
WHITTIER NARROWS WATER RECLAMATION PLANT	301	N	ROSEMEAD	BLVD		SOUTH EL MONTE	91733	10264795	FA0022632	3502
AMES TREATMENT PLANT	3371		RUBIO CANYON	RD		ALTADENA	91001	10274857	FA0022723	3502
LAC PUBLIC WORKS WATERWORKS	43035		RUCKER	ST		LANCASTER	93535	10288615	FA0039938	3501
SPECTRUM LABORATORY PRODUCTS	14422	S	SAN PEDRO	ST		GARDENA	90248	10289563	FA0023496	3504
ENERGY SOLUTIONS (US) LLC	20851	S	SANTA FE	AVE		CARSON	90810	10197358	FA0023728	3507
UNIBRIGHT FOODS, INC	7101		SCOUT	AVE		BELL GARDENS	90201	10281130	FA0024165	3502
MESSER LLC	1290	E	SEPULVEDA	BLVD		CARSON	90745	10275673	FA0024459	3503
PHILLIPS 66 COMPANY, CARSON PLANT	1520	E	SEPULVEDA	BLVD		CARSON	90745	10263874	FA0024460	3512
AMERICOLD	1610	E	SEPULVEDA	BLVD		CARSON	90745	10271950	FA0032122	3503
TESORO REFINING AND MARKETING COMPANY LLC	1801	E	SEPULVEDA	BLVD		CARSON	90745	10152751	FA0024456	3513
32 COLD, LLC	6020	E	SHEILA	ST		COMMERCE	90040	10273027	FA0024578	3501
REXFORD INDUSTRIAL REALTY LP	6110		SHEILA	ST		COMMERCE	90040	10289248	FA0037420	3502
METAL SURFACES INTERNATIONAL, LLC	6060		SHULL	ST		BELL GARDENS	90201	10279585	FA0024775	3505
SHADOW WOLF ENERGY	25121	N	SIERRA	HWY		NEWHALL	91321	10266601	FA0024877	3505

LOS ANGELES COUNTY CUPA
ACTIVE - FACILITY INVENTORY

FACILITY NAME	SITE ADDRESS					CITY	ZIP	CERS ID	Facility ID	PE
TEKNOR APEX CO MACLIN DIVISION	420	S	006TH	AVE		INDUSTRY	91746	10268554	FA0000266	1003
TEKNOR APEX CO MACLIN DIVISION	420	S	006TH	AVE		INDUSTRY	91746	10268554	FA0000266	3004
TEKNOR APEX CO MACLIN DIVISION	420	S	006TH	AVE		INDUSTRY	91746	10268554	FA0000266	3702
AVOS & COMPANY	510	W	006TH	ST	1200	LOS ANGELES	90014	10258843	FA0033046	1001
PREMIER BANDS USA	510	W	006TH	ST	1204	LOS ANGELES	90014	10258840	FA0033045	1000
SOUTH BAY BODY SHOP	546	W	006TH	ST		SAN PEDRO	90731	10255339	FA0000199	1001
CITY OF HERMOSA BEACH	555		006TH	ST		HERMOSA BEACH	90254	10266130	FA0000274	1002
CITY OF HERMOSA BEACH	555		006TH	ST		HERMOSA BEACH	90254	10266130	FA0000274	3003
DEFRANCESCO'S DAIRY TRANSPORT	635		006th	AVE		LA PUENTE	91746	10867228	FA0053496	3002
DEFRANCESCO'S DAIRY TRANSPORT	635		006th	AVE		LA PUENTE	91746	10867228	FA0053496	1000
GOLDEN STATE FOODS CORP	640	S	006TH	AVE		INDUSTRY	91746	10284712	FA0000271	1004
GOLDEN STATE FOODS CORP	640	S	006TH	AVE		INDUSTRY	91746	10284712	FA0000271	3004
PACIFIC AUTO REPAIR	678	W	006TH	ST		SAN PEDRO	90731	10663564	FA0000221	1001
ACCUTRACK	1117		006TH	ST		MANHATTAN BEACH	90266	10270771	FA0001579	1000
ACCUTRACK	1117		006TH	ST		MANHATTAN BEACH	90266	10270771	FA0001579	3001
DOWNTOWN UNION SERVICE	1307	W	006TH	ST		LOS ANGELES	90017	10249441	FA0000244	1001
SEACREST CONVALESCENT HOSPITAL	1416	W	006TH	ST		SAN PEDRO	90732	10272091	FA0001608	3002
SEACREST CONVALESCENT HOSPITAL	1416	W	006TH	ST		SAN PEDRO	90732	10272091	FA0001608	1003
LOS PALOS CONVALESCENT HOSPITAL	1430	W	006TH	ST		SAN PEDRO	90732	10263895	FA0001607	3002
LOS PALOS CONVALESCENT HOSPITAL	1430	W	006TH	ST		SAN PEDRO	90732	10263895	FA0001607	1003
FOOD 4 LESS #770	1700	W	006TH	ST		LOS ANGELES	90017	10160133	FA0043435	1001
RITE AID #5454	1744	W	006TH	ST		LOS ANGELES	90017	10262278	FA0043571	1101
LAUSD - HOLLENBECK MIDDLE SCHOOL	2510	E	006TH	ST		LOS ANGELES	90023	10246516	FA0044484	1001
WALGREENS #5879	3201	W	006TH	ST		LOS ANGELES	90020	10260067	FA0036572	1101
6TH & CATALINA CHEVRON INC	3325	W	006TH	ST		LOS ANGELES	90020	10241839	FA0044106	1001
MANHATTAN CLEANERS	3980	W	006TH	ST		LOS ANGELES	90020	10676539	FA0000246	1001
GARFIELD HIGH SCHOOL	5101	E	006TH	ST		LOS ANGELES	90022	10400299	FA0036793	3002
GARFIELD HIGH SCHOOL	5101	E	006TH	ST		LOS ANGELES	90022	10400299	FA0036793	1001
SCE AMALIA SUBSTATION	5300	E	006TH	ST		LOS ANGELES	90022	10190017	FA0001623	3003
MIRACLE MILE 76	5436	W	006TH	ST		LOS ANGELES	90036	10240150	FA0000205	1001
ALAMEDA METALS CORP	37815		006TH	ST		PALMDALE	93550	10287037	FA0033952	1002
ALAMEDA METALS CORP	37815		006TH	ST		PALMDALE	93550	10287037	FA0033952	3002
PALMDALE LONG HAUL	37918		006TH	ST		PALMDALE	93550	10627252	FA0039330	3003
CENTURYLINK - PALMDALE - PLDLCADR	37918		006TH	ST		PALMDALE	93550	10293259	FA0033403	3002
CENTURYLINK - PALMDALE - PLDLCADR	37918		006TH	ST		PALMDALE	93550	10293259	FA0033403	3701
IST SOLUTIONS	37925		006TH	ST	213	PALMDALE	93550	10870759	FA0052656	1000

LOS ANGELES COUNTY CUPA
INACTIVE - FACILITY INVENTORY

FACILITY NAME	SITE ADDRESS					CITY	ZIP	CERS ID	Facility ID	PE
FARO SERVICES (NORWALK)	15505		SHOEMAKER	AVE		NORWALK	90650	10622581	FA0047162	1001
NEW CENTURY METALS DBA RTI LOS ANGELES	15723		SHOEMAKER	AVE		NORWALK	90650	10661197	FA0034729	3002
NEW CENTURY METALS DBA RTI LOS ANGELES	15723		SHOEMAKER	AVE		NORWALK	90650	10661197	FA0034729	1002
PARA PLATE & PLASTIC CO INC	15910		SHOEMAKER	AVE		CERRITOS	90703	10264999	FA0024771	2002
SILVER SPUR CORP	16010		SHOEMAKER	AVE		CERRITOS	90703	10263550	FA0024767	1003
HANES INDUSTRIES	16300		SHOEMAKER	AVE		CERRITOS	90703	10264945	FA0024763	3500
HANES INDUSTRIES	16300		SHOEMAKER	AVE		CERRITOS	90703	10264945	FA0024763	3003
CALNETIX LLC	16323		SHOEMAKER	AVE		CERRITOS	90703	10873048	FA0024769	7124
UQUALITY AUTO PRODUCTS CORP	16411		SHOEMAKER	AVE		CERRITOS	90703	10289272	FA0024770	1003
WHITNEY HIGH SCHOOL	16800		SHOEMAKER	AVE		CERRITOS	90703	10289314	FA0036617	3000
THE COUNTER	140		SHOPPERS	LN		PASADENA	91101	10620007	FA0047283	7070
SPRINT NEXTEL LA2 39	147	S	SHOPPERS	LN	ROOF	PASADENA	91101	0	FA0043686	7070
S & P CO RANCH	100	E	SHORELINE	DR	395	LONG BEACH	90802	0	FA0024773	3001
PARKWOOD PRINTERS	7138		SHOUP	AVE		CANOGA PARK	91307	0	FA0024774	1000
BELL GARDENS RDA	5614		SHULL	ST		BELL GARDENS	90201	0	FA0024778	3001
STREAKER INDUSTRIES	5636		SHULL	ST		BELL GARDENS	90201	0	FA0024782	3001
STREAKER INDUSTRIES	5636		SHULL	ST		BELL GARDENS	90201	0	FA0024782	1001
ORTIZ GLASS	5640		SHULL	ST	H	BELL GARDENS	90201	0	FA0041887	3001
MCLEANS SERVICE & REPAIR	5640		SHULL	ST	E	BELL GARDENS	90201	10794664	FA0035944	3001
MCLEANS SERVICE & REPAIR	5640		SHULL	ST	E	BELL GARDENS	90201	10794664	FA0035944	1001
PL FURNITURE	5930		SHULL	ST		BELL GARDENS	90201	10684459	FA0047783	3001
R H TRANSPORTATION SERVICES	5930		SHULL	ST		BELL GARDENS	90201	10273858	FA0024780	3001
STRICKLEY & CO (CEILINGS PLUS)	5936		SHULL	ST		BELL GARDENS	90201	0	FA0024783	3001
PIKE TRUCK BODY CO	5940		SHULL	ST		BELL GARDENS	90201	0	FA0024776	3001
NICA CORP	6006		SHULL	ST	B	BELL GARDENS	90201	10441996	FA0045693	1001
NICA CORP	6006		SHULL	ST	B	BELL GARDENS	90201	10441996	FA0045693	3001
ASTRO CUSTOM INJECTION MOLDING	6006		SHULL	ST		BELL GARDENS	90201	10289518	FA0024777	3003
ASTRO CUSTOM INJECTION MOLDING	6006		SHULL	ST		BELL GARDENS	90201	10289518	FA0024777	1002
PEDROS INJECTION	6032		SHULL	ST	B	BELL GARDENS	90201	10281373	FA0041967	1001
PEDROS INJECTION	6032		SHULL	ST	B	BELL GARDENS	90201	10281373	FA0041967	3001
LAUNDRY LOS ANGELES	6032		SHULL	ST		BELL GARDENS	90201	10884625	FA0024784	1001
HILLSIDE OIL PARTNERS			SIERRA	HWY		NEWHALL	91321	0	FA0024944	3004
BATTERY SYSTEMS #124	190		SIERRA	CT	B-7	PALMDALE	93550	10665262	FA0047759	3001
SPRINT NXTL EAST PALM AIR - GOOD SP	190		SIERRA	CT		PALMDALE	93550	0	FA0038981	3000
LIFECARE SOLUTIONS INC	190		SIERRA	CT	B1	PALMDALE	93550	10138741	FA0044535	3002
COUNTRY RV	412	W	SIERRA	HWY		PALMDALE	93550	0	FA0024892	3001

LOS ANGELES COUNTY CUPA
INACTIVE - FACILITY INVENTORY

FACILITY NAME	SITE ADDRESS					CITY	ZIP	CERS ID	Facility ID	PE
JOHN'S AUTO REPAIR	801	E	006TH	ST		LOS ANGELES	90021	10256065	FA0000260	1000
PACIFIC BELL G2622	1102	W	006TH	ST		LOS ANGELES	90017	0	FA0000200	1002
LESLIE J HARRIS, MD MED OFF	1294	W	006TH	ST	205	SAN PEDRO	90732	0	FA0000213	1001
PENINSULA DIAGNOSTIC CENTER	1360	W	006TH	ST	100	SAN PEDRO	90732	0	FA0031372	1006
ERIC M FEIT, DPM INC	1360	W	006TH	ST	240	SAN PEDRO	90732	0	FA0031458	1006
JAMES T. LONDON, MD INC	1360	W	006TH	ST	305	SAN PEDRO	90732	10302274	FA0031459	1006
PENINSULA DIAGNOSTIC CENTER	1360	W	006TH	ST	100	SAN PEDRO	90732	0	FA0031372	3001
SAMUEL K. WIRTSCHAFTER M.D.	1360	W	006TH	ST	315	SAN PEDRO	90732	0	FA0031373	1006
ERIC M FEIT, DPM INC	1360	W	006TH	ST	240	SAN PEDRO	90732	10301107	FA0031374	1006
EXACTA PHOTOGRAPHERS INC	1381	E	006TH	ST		LOS ANGELES	90021	0	FA0000189	1006
NESTOR IRAM ORELLANA	1414	W	006TH	ST		LOS ANGELES	90017	10251925	FA0000209	1000
T-MOBILE WEST, LLC IE05398A	1420	S	006TH	AVE		ARCADIA	91006	10887301	FA0041019	3000
TOM FRANCIS IMPORTS	1423		006TH	ST	B	SANTA MONICA	90401	0	FA0000206	1001
WESTWOOD AUTOMOTIVE	1423		006TH	ST		SANTA MONICA	90401	0	FA0000217	1001
PETER ALEXANDER FURNITURE	1427	E	006TH	ST	A	LOS ANGELES	90021	10259773	FA0000251	1001
6TH STREET YARD	1451	E	006TH	ST		LOS ANGELES	90021	0	FA0000212	1002
AETNA DRY CLEANING	1600		006TH	AVE		LOS ANGELES	90019	0	FA0025000	1000
K C PRODUCTS CO INC	1600	E	006TH	ST		LOS ANGELES	90023	0	FA0001580	1003
QUICK SHOT 19 MIN PHOTO	1616	W	006TH	ST		LOS ANGELES	90017	0	FA0000243	1001
UNION AUTO COLLISION CENTER	1717	W	006TH	ST		LOS ANGELES	90017	0	FA0000188	1002
ACCUTRACK LLC	1777		006TH	ST		MANHATTAN BEACH	90266	0	FA0045788	3000
ACCUTRACK LLC	1777		006TH	ST		MANHATTAN BEACH	90266	0	FA0045788	1001
CENTURY PHOTO & STUDIO	1837	W	006TH	ST		LOS ANGELES	90057	0	FA0000215	1006
TRIPLE T SERVICE	1930	W	006TH	ST		LOS ANGELES	90057	0	FA0000214	1001
PRESSMAN PRINTING	2416	W	006TH	ST		LOS ANGELES	90057	0	FA0000191	1002
AMERICAN MICROGRAPHICS CO	2500	W	006TH	ST		LOS ANGELES	90057	0	FA0000198	1001
OLYMPIC AUTO BODY SHOP	3033	W	006TH	ST		LOS ANGELES	90020	10882228	FA0044105	1001
DYNO SMOG CHECK	3151	W	006TH	ST		LOS ANGELES	90020	10248163	FA0000255	1000
WALGREENS #5879	3201	W	006TH	ST		LOS ANGELES	90020	10260067	FA0036572	1001
SAFEWAY PRINTING	3276	W	006TH	ST		LOS ANGELES	90020	0	FA0000259	1000
MASTER SYSTEM CLEANERS	3311	W	006TH	ST		LOS ANGELES	90020	0	FA0000232	1001
CAM AUTOMOTIVE	3324	W	006TH	ST	E	LOS ANGELES	90020	0	FA0000233	1001
COLUMBIA PRINTING INC	3403	W	006TH	ST		LOS ANGELES	90020	0	FA0000258	1002
CHAPMAN PARK CLEANERS	3450	W	006TH	ST	105	LOS ANGELES	90020	10246759	FA0000195	1001
PHOTOPIA	3450	W	006TH	ST	109	LOS ANGELES	90020	0	FA0000252	1006
THE PERFECT EXPOSURE	3501	W	006TH	ST		LOS ANGELES	90020	0	FA0000220	1006

LOS ANGELES COUNTY CUPA
INACTIVE - FACILITY INVENTORY

FACILITY NAME	SITE ADDRESS					CITY	ZIP	CERS ID	Facility ID	PE
PAULS JEWELRY SERVICE	411	W	007TH	ST	307	LOS ANGELES	90014	10262209	FA0042302	1001
GHAZARIAN JEWELERY	411	W	007TH	ST	706	LOS ANGELES	90014	0	FA0000311	1001
L.A. CHIC JEWELRY INC	411	W	007TH	ST	404	LOS ANGELES	90014	10258588	FA0032530	1000
KARADOLIAN JEWELRY DESIGNER	411	W	007TH	ST	503	LOS ANGELES	90014	0	FA0032531	1001
SOUL JEWELRY	411	W	007TH	ST	601	LOS ANGELES	90014	0	FA0032513	1001
RC JEWELRY MFG	411	W	007TH	ST	707	LOS ANGELES	90014	0	FA0032515	1001
FANTASY JEWELRY DESIGN	411	W	007TH	ST	606	LOS ANGELES	90014	10260004	FA0042147	1000
SAM POLISHING	411	W	007TH	ST	805	LOS ANGELES	90014	0	FA0032514	1001
LEES GOLD ASSAY COMPANY	411	W	007TH	ST	613	LOS ANGELES	90014	10256803	FA0032516	1000
R.M. CORPORATION	411	W	007TH	ST		LOS ANGELES	90014	0	FA0032524	1001
EXIDE CORP/GENERAL BATTERY	415	S	007TH	AVE		INDUSTRY	91746	0	FA0001662	3001
PAVILION JEWELRY CO	418	W	007TH	ST	M-30	LOS ANGELES	90014	0	FA0033438	1001
GEM TECH JEWELRY CORP	418	W	007TH	ST	300	LOS ANGELES	90014	0	FA0033437	1002
KOOK JAE JEWELRY	418	W	007TH	ST	M-31	LOS ANGELES	90014	0	FA0033439	1001
HARBOR GRAPHICS	470	W	007TH	ST		SAN PEDRO	90731	0	FA0000287	1001
SPRINT NXTL CLOSET WORLD	500	S	007TH	AVE	SPRNT	INDUSTRY	91746	0	FA0038359	3000
AMERICAN PAPER AND PLASTICS INC	500	S	007TH	AVE		INDUSTRY	91746	10297678	FA0001667	3002
AMERICAN PAPER AND PLASTICS INC	500	S	007TH	AVE		INDUSTRY	91746	10297678	FA0001667	1001
DENNISON NATIONAL COMPANY	505	S	007TH	AVE		INDUSTRY	91746	0	FA0024520	3001
MINUTE PRINT	527	W	007TH	ST	402	LOS ANGELES	90014	10259275	FA0033406	1006
AMERICAN PAPER AND PLASTICS	550	S	007TH	AVE		INDUSTRY	91746	10689007	FA0047911	1001
RITE AID #6383	600	W	007TH	ST		LOS ANGELES	90012	10262290	FA0043568	1001
RITZ CAMERA CENTER	613	W	007TH	ST		LOS ANGELES	90017	0	FA0000304	1001
FRESH START BAKERIES	649	S	007TH	AVE		INDUSTRY	91746	10802095	FA0000315	3001
FRESH START BAKERIES	649	S	007TH	AVE		INDUSTRY	91746	10802095	FA0000315	1004
MORRIS TAUB MD INC MED OFF	658	W	007TH	ST		SAN PEDRO	90731	0	FA0000294	1001
WEST COAST INDUSTRIES INC	707	E	007TH	ST		LOS ANGELES	90021	10241488	FA0000280	1003
KODAK IMAGE CENTER SOLUTION	750	W	007TH	ST	25	LOS ANGELES	90012	10258924	FA0000309	1006
LA GRAPHICS & PRINTERS	808	E	007TH	ST		LOS ANGELES	90021	0	FA0000310	1001
TOM DAVIS AUTO BODY	828	E	007TH	ST		POMONA	91766	0	FA0033808	1001
ARCO #05641	841	S	007TH	AVE		INDUSTRY	91745	0	FA0001659	3001
ARCO #05641	841	S	007TH	AVE		INDUSTRY	91745	0	FA0001659	7124
CALIF BALLOONS & PARTY SUPPLIES	1116	W	007TH	ST		SAN PEDRO	90731	0	FA0001660	3000
CHAS E PETRIE CO INC	1207	E	007TH	ST		LONG BEACH	90813	0	FA0000277	1002
SPRINT NXTL PROVIDENCE HLTH SAN PED	1300	W	007TH	ST	SPRNT	SAN PEDRO	90732	0	FA0038360	3000
SANTA MONICA FIRE STATION #1	1444		007TH	ST		SANTA MONICA	90401	10477780	FA0046435	1001

LOS ANGELES COUNTY CUPA
Site Mitigation Inventory

Facility Name	Address	City	Zip Code	Site ID / Case ID		Status
GARCIA LANE PROJECT	21760 GARCIA LN	INDUSTRY	91789	SD0000190	RO0000194	
CALIFORNIA MACHINE SPECIALTIES	1180 CENTRE DR	INDUSTRY	91789	SD0010724	RO0010724	
BIG VALLEY BUSINESS PARK	3930-3990 W VALLEY BLVD	POMONA	91789	SD0000273	RO0001274	
SOLDER STATION ONE INC	247 S PASEO SONRISA	WALNUT	91789	SD0000393	RO0001394	
TITECH INTERNATIONAL INC	4000 W VALLEY BLVD	WALNUT	91789	SD0000394	RO0001395	
WALNUT INDUSTRIAL PARK	921-985 FAIRWAY DR	WALNUT	91789	SD0000613	RO0001611	
AI HOA INVESTMENT	524 S GLENDORA AVE	WEST COVINA	91790	SD0010037	RO0000321	
SAN GABRIEL VALLEY TRIBUNE	1210 N AZUSA CANYON RD	WEST COVINA	91790	SD0000634	RO0001632	
SCE BADILLO SUBSTATION	635 VINCENT AVE	WEST COVINA	91790	SD0000750	RO0001748	ACTIVE
MERCED 2	1912 W MERCED AVE	WEST COVINA	91790	SD0000789	RO0001787	
CHURCH AND RESIDENCE	424 S LARK ELLEN AVE	WEST COVINA	91791	SD0000639	RO0001637	
PRICE CLUB	2207 W COMMONWEALTH AVE	ALHAMBRA	91801	SD0010109	RO0010109	
PREMIER PLATING	2510 W MAIN ST	ALHAMBRA	91801	SD0010346	RO0000513	
FORMER ALHAMBRA GARAGE	114 S GARFIELD AVE	ALHAMBRA	91801	SD0000599	RO0001597	
FORMER ALHAMBRA CLEANERS	1512 W ALHAMBRA RD	ALHAMBRA	91801	SD0000571	RO0001569	
MARENGO PROPERTY	24 S MARENGO AVE	ALHAMBRA	91801	SD0000264	RO0000364	
CROWN BRASS MFG CO	400 S PALM AVE	ALHAMBRA	91803	SD0000102	RO0000106	
FORMERLY, THE ACADEMY	11009 PIONEER BLVD	NORWALK	92606	SD0000616	RO0001614	
THE PLAZA AT WARNER CENTER	6200-6250 CANOGA AVE	WOODLAND HILLS	93041	SD0000093	RO0000097	
DRYCLEAN EXPRESS	1971 W AVE L	LANCASTER	93534	SD0010602	RO0010602	
CALIFORNIA STATE PRISON/LACO	44750 60TH ST	LANCASTER	93534	SD0010841	RO0010841	
ALADDIN CLEANERS (FORMER)	2010 W AVENUE J	LANCASTER	93535	SD0000781	RO0001779	ACTIVE
ALADDIN CLEANERS	2010 W AVENUE J	LANCASTER	93536	SD0000176	RO0000181	
AV SOLAR RANCH ONE	16502 W AVENUE D	CALABASAS	93536	SD0000306	RO0001307	
SOLAR STAR CALIFORNIA XIX, LLC	000 W AVENUE A	LANCASTER	93536	SD0000512	RO0001512	
MIDDLE CANYON SHOOTING AREA	0000 CONDOR PEAK	PALMDALE	93550	SD0010394	RO0000482	
MCI TELECOM. CORP. #2	1040 E RAE ST	PALMDALE	93550	SD0010472	RO0010472	
PALMDALE COMMERCE CENTER	2044 E AVE P-8 ST	PALMDALE	93550	SD0010436	RO0010436	
SOUTHERN CAL GAS CO.	0000 10TH ST	PALMDALE	93550	SD0011907	RO0000540	
SINGLETON PROPERTY	806 E AVENUE Q-6	PALMDALE	93550	SD0011908	RO0000536	
LOS ANGELES AIR TRAFFIC CONTROL CENTER	2555 E AVENUE P	PALMDALE	93550	SD0000168	RO0000172	ACTIVE
GATEWAY CLEANERS	1813 PALMDALE BLVD	PALMDALE	93550	SD0000091	RO0000095	
MCI	1040 E RAE ST	PALMDALE	93550	SD0000131	RO0000137	
WASHINGTON METAL POLISHING	0000 126TH ST E	PALMDALE	93550	SD0010293	RO0000603	
ROCKWELL INTL NAA PAAC SITE	2825 AVENUE P	PALMDALE	93550	SD0012135	RO0012135	
COMMERCIAL/RETAIL UNIT	220 E PALMDALE BLVD UNIT 228	PALMDALE	93550	SD0000862	RO0001860	ACTIVE
ANTELOPE VALLEY ENVIRONMENTAL COLL	1207 CITY RANCH RD	PALMDALE	93551	SD0000434	RO0001435	
FORMER SERCK PACIFIC	421 E ROUTE 66/ALOSTA AVE	GLENDORA	97140	SD0000298	RO0001299	

Industrial Waste / Underground Storage Tanks / Stormwater

Back

You searched the following address:

Street Number: 612 Street Name: Shorb

Our office does not have any records (related to industrial waste/underground storage tanks/stormwater) for the requested site address.

Please double check the spelling of the street name or search a different address. Both street number and street name must be exact and spelled correctly as they appear for the facility on file. Do not include street direction prefix (i.e. N, S, E, W, etc...) or suffix (i.e. ST, AVE, RD, BLVD, etc...) unless they appear in the street name (i.e. AVENUE K, AVENIDA CESAR CHAVEZ, 10TH ST EAST, CROSSROADS PKWY N, etc...). Do not include any extra spaces after the street number or after the street name.

Back

Back

You searched the following address:

Street Number: 600 Street Name: Shorb

Our office does not have any records (related to industrial waste/underground storage tanks/stormwater) for the requested site address.

Please double check the spelling of the street name or search a different address. Both street number and street name must be exact and spelled correctly as they appear for the facility on file. Do not include street direction prefix (i.e. N, S, E, W, etc...) or suffix (i.e. ST, AVE, RD, BLVD, etc...) unless they appear in the street name (i.e. AVENUE K, AVENIDA CESAR CHAVEZ, 10TH ST EAST, CROSSROADS PKWY N, etc...). Do not include any extra spaces after the street number or after the street name.

Back

Back

You searched the following address:

Street Number: 622 Street Name: Shorb

Our office does not have any records (related to industrial waste/underground storage tanks/stormwater) for the requested site address.

Please double check the spelling of the street name or search a different address. Both street number and street name must be exact and spelled correctly as they appear for the facility on file. Do not include street direction prefix (i.e. N, S, E, W, etc...) or suffix (i.e. ST, AVE, RD, BLVD, etc...) unless they appear in the street name (i.e. AVENUE K, AVENIDA CESAR CHAVEZ, 10TH ST EAST, CROSSROADS PKWY N, etc...). Do not include any extra spaces after the street number or after the street name.

Back

Back

You searched the following address:

Street Number: 1301 Street Name: 6th

Our office does not have any records (related to industrial waste/underground storage tanks/stormwater) for the requested site address.

Please double check the spelling of the street name or search a different address. Both street number and street name must be exact and spelled correctly as they appear for the facility on file. Do not include street direction prefix (i.e. N, S, E, W, etc...) or suffix (i.e. ST, AVE, RD, BLVD, etc...) unless they appear in the street name (i.e. AVENUE K, AVENIDA CESAR CHAVEZ, 10TH ST EAST, CROSSROADS PKWY N, etc...). Do not include any extra spaces after the street number or after the street name.

Back

Clean LA for Residents
Solid Waste Information Management System (SWIMS)
Clean LA for Business
Clean LA for Government
Clean LA is for ALL
Los Angeles County

Organic Waste Management
Reduce, Reuse, Recycle, Rethink
Trash Collection / Illegal Dumping
Household Hazardous Waste / Electronic Waste
Used Motor Oil Recycling
Industrial Waste
Underground Storage Tanks
Solid Waste
Stormwater
Water Conservation
Youth Education

Online File Review

Industrial Waste / Underground Storage Tanks / Stormwater

Back

SITE ADDRESS

1300 W 7TH ST SAN PEDRO 90732

Back

Report a Problem

Submit Feedback



© 2023 Los Angeles County Public Works

APPENDIX Q

CONSIDERATIONS BEYOND SCOPE DOCUMENTATION

U.S. Fish and Wildlife Service

National Wetlands Inventory

612 Shorb Ave, Alhambra



December 22, 2023

Wetlands

- Estuarine and Marine Deepwater
- Estuarine and Marine Wetland
- Freshwater Emergent Wetland
- Freshwater Forested/Shrub Wetland
- Freshwater Pond
- Lake
- Other
- Riverine

This map is for general reference only. The US Fish and Wildlife Service is not responsible for the accuracy or currentness of the base data shown on this map. All wetlands related data should be used in accordance with the layer metadata found on the Wetlands Mapper web site.

Public Works
LOS ANGELES COUNTY

Solid Waste Information Management System

Methane Mitigation?

Find out if your property is within 1,000 feet of a methane producing site or 300 feet of an oil or gas well.

Search by:

Address or Intersection

612 W Shorb St, Alhambra, CA

Search

Measure Tool Report a Problem

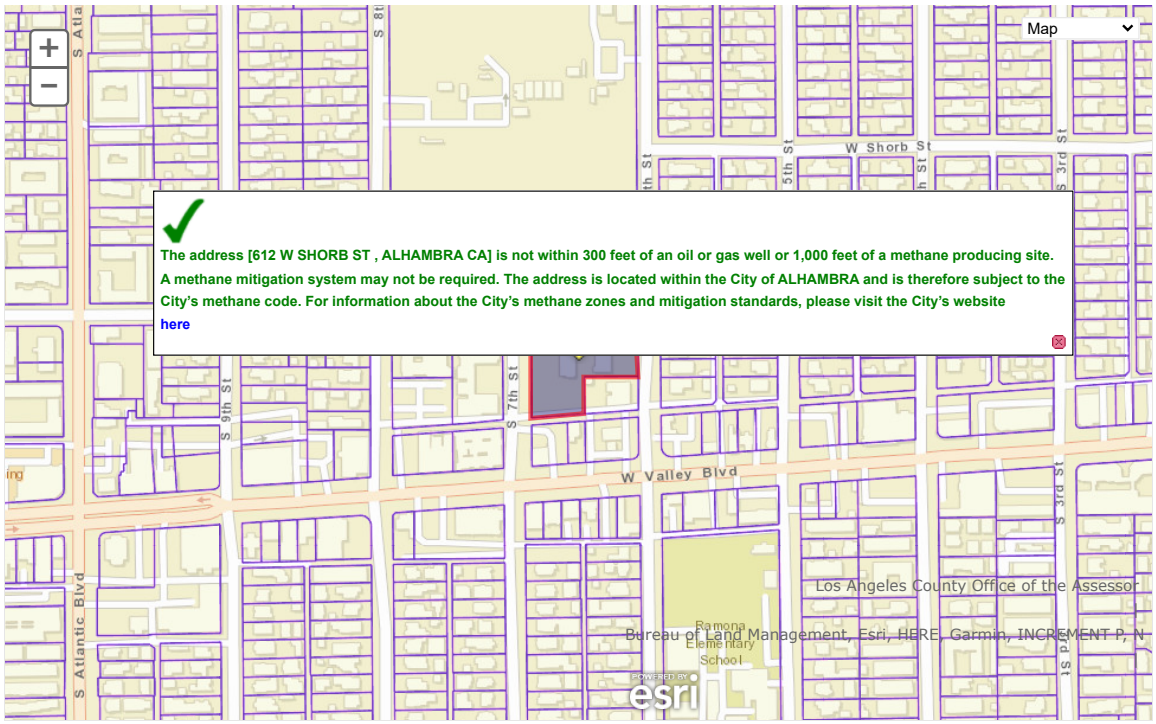

The address [612 W SHORB ST , ALHAMBRA CA] is not within 300 feet of an oil or gas well or 1,000 feet of a methane producing site. A methane mitigation system may not be required. The address is located within the City of ALHAMBRA and is therefore subject to the City's methane code. For information about the City's methane zones and mitigation standards, please visit the City's website here

CALIFORNIA - EPA Map of Radon Zones

http://www.epa.gov/radon/zonemap.html

The purpose of this map is to assist National, State and local organizations to target their resources and to implement radon-resistant building codes.

This map is not intended to determine if a home in a given zone should be tested for radon. Homes with elevated levels of radon have been found in all three zones.

All homes should be tested, regardless of zone designation.

IMPORTANT: Consult the publication entitled "Preliminary Geologic Radon Potential Assessment of California" (USGS Open-file Report 93-292-I) before using this map. See http://energy.cr.usgs.gov/radon/grpinfo.html This document contains information on radon potential variations within counties. EPA also recommends that this map be supplemented with any available local data in order to further understand and predict the radon potential of a specific area.

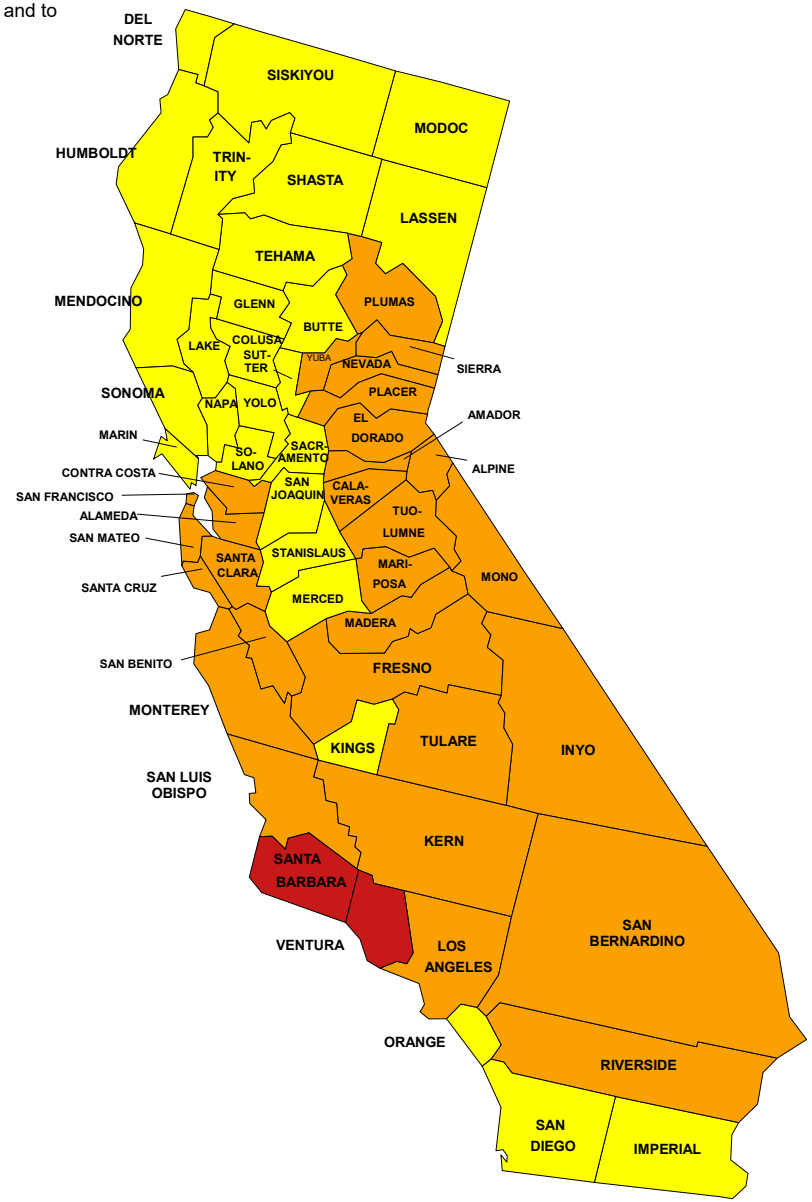

Zone 1 Zone 2 Zone 3

APPENDIX R

RESUMES

Salena Johnson | Environmental Specialist

317 South Isis Avenue, Suite 207, Inglewood, California 90301 *310.854.6300*
salena.johnson@efiglobal.com

Professional Summary:

Ms. Johnson is an environmental specialist in EFI's Los Angeles, CA location. Her primary responsibilities are to conduct environmental research, request and review historical documentation and produce Phase I ESA reports for projects at commercial, industrial and residential sites. Ms. Johnson is experienced in the performance of Phase I environmental site assessments, data evaluation and technical report preparation, overseeing the drilling of soil borings, collecting soil, soil gas, and groundwater samples as well as monitoring oil excavations for contaminated media. Ms. Johnson has been in the industry since 2020.

Areas of Expertise:

- Phase I Environmental Site Assessments
  - Preparation
  - Data evaluation
  - Identification of potential environmental concerns

Licenses and Certifications:

OSHA 29 CFR 1910.120 40-Hour Safety Training

Project Experience:

Commercial Property with Upgradient Landfill, Riverside County, CA

Preparation of Phase I ESA as part of a commercial property. Previous Phase l ESA revealed historical upgradient landfill. Provided completion of report including site maps indicating wind and groundwater direction with outline of historical upgradient landfill. No further recommendations were necessary based on previous investigations.

Retail Property, Historical Gasoline Station, Fontana, CA

Preparation of Phase I ESA as part of a retail property's real estate due diligence. Historical documentation revealed historical gasoline station onsite. Provided completion of report including site maps outlining location of possible USTs and historical gasoline station. Recommended geophysical survey and subsurface investigation.

Commercial Property, Regional Groundwater Contamination, Costa Mesa, CA

Preparation of Phase I ESA as part of a commercial property's real estate due diligence. Site located within a regional groundwater issue from another source. Provided completion of report including site maps outlining origin of groundwater contamination.

Agricultural Property, Residential Redevelopment, Ventura, CA

Preparation of Phase I ESA as part of a real estate due diligence. Site was used for agricultural purposes with concerns of pesticide contamination. Provided completion of report including site maps outlining location of historical buildings associated with the agricultural purposes. Recommended completing shallow soil samples to test for pesticide contamination.

©2022 EFI Global, Inc.

Professional Experience:

EFI Global, Inc., Environmental Specialist, Los Angeles, CA, 2021-present
Ardent Environmental Group Inc., Staff Environmental Geologist, Corona, CA, 2020-2021

Education:

BS, Geology, California State University, Fullerton, CA, 2020

©2022 EFI Global, Inc.

Heather Grizzell | Senior Project Manager

317 South Isis Avenue, Suite 207, Inglewood, California 90301 *310.854.6300*
Heather.Grizzell@efiglobal.com

Professional Summary:

Ms. Grizzell began work in the environmental industry in 2006 and entered the professional consulting field in 2007. Ms. Grizzell is an experienced environmental professional with experience working both for regulatory agencies and in the private sector. Ms. Grizzell has worked directly with clients and regulatory bodies to assess environmental conditions and has assisted in the development of plans by which to resolve such conditions. Ms. Grizzell's experience includes all stages of environmental due diligence including Phase I environmental site assessments, soil vapor surveys (Phase II), Property Condition Assessments, Seismic Risk Assessments, and project management of ALTA Surveys.

Ms. Grizzell meets the definition of an Environmental Professional as defined in 312.10 of 40 CFR 312 and ASTM International E-1527-13 standard.

Areas of Expertise:

- Phase I Environmental Site Assessment
- Property Condition Assessment
- Seismic Risk Assessment
- ALTA Surveys
- Team Management

Licenses and Certifications:

OSHA 29 CFR 1910.120 40-Hour Safety Training

OSHA 29 CFR 1910.120 8-Hour Refresher Safety Training (annual)

Environmental Professional, per the CFR Title 40, Chapter I, Subchapter J, Part 312, Subpart C, Section 312.21

Project Experience:

Housing Authority of the City of Los Angeles (HACLA), Los Angeles, California
Phase I Environmental Site Assessment
Ms. Grizzell conducted a Phase I of an approximately 99-acre project site including Jordan Downs Housing project, a 21-acre former steel mill (which was later remediated). Jordan Downs High School and privately owned industrial sites. Ms. Grizzell researched the property as part of an EIR and transferred the project to additional Site Assessment teams and Remediation. Involvement included attending meetings with the community and community activist. Ms. Grizzell continues to assess the property in updates as the property is undergoing redevelopment in phases.

Various Affordable Housing Developers, California
Phase I Environmental Site Assessments
Phase I Environmental Site Assessment Reports were conducted for various properties throughout the state of California for public agencies and private entities as potential sites for affordable

©2022 EFI Global, Inc.

housing projects. Special challenges involved with specific projects included soil sampling and pesticide testing for properties that were historically utilized for agricultural purposes.

Industrial Real Estate Firm, Los Angeles, California
Property Condition Assessments
Ms. Grizzell leads assessments of properties from Ventura to San Diego Counties for an industrial real estate firm acquiring properties in typically short escrows. Ms. Grizzell manages inspector and client needs to deliver quality final reports.

Lending Institutions, California
Environmental Site Assessment
Serves as senior project manager for lending sector projects which involve Phase I ESA, Property Condition Assessments, Seismic risk Assessments, and ALTA Surveys for local, regional and national lenders. Projects include adaptive reuse of existing historical other structures for affordable and low income housing and ground up construction projects on previously undeveloped, commercial and industrial properties.

Lending Intuition, Rosemead, California
Phase I Environmental Site Assessment, Firestone Boulevard – Southgate, California
Due diligence performed at a property which revealed a fill port during site inspection. In the 1940's and 1950's, the site had been identified as a historical "gas station" and "service station." Based on the observation of the fill port and historical data, a geophysical survey and soil sampling program was initiated at the site. As no contamination was encountered at the site after extensive testing, the bank loan was funded and a reserve account was establish to remove the UST post-closing.

Professional Experience:

EFI Global, Senior Project Manager, 2015 – present
Andersen Environmental, Senior Project Manager, 2012 – 2015
Andersen Environmental, Project Manager, 2008 – 2012
Andersen Environmental, Environmental Specialist, 2007 – 2008
Los Angeles Regional Water Quality Control Board, Student File Review Intern, 2006 – 2007

Specialized Education:

Property Condition Assessments 101 Course, EDR CommonGround University, 2017

Education:

BS, Environmental Science and Policy, California State University, Long Beach, California, 2007

©2022 EFI Global, Inc.

efi global

Christopher Rude | Senior Project Manager, CSFT

317 Isis Avenue, Suite 207, Inglewood, California 90301 *310.854.6300*
christopher.rude@efiglobal.com

Professional Summary:

Mr. Christopher Rude is an Environmental Professional with approximately twenty-nine years of experience in preparing and managing Phase I and Phase II Environmental Site Assessments of various types of large and small commercial, heavy industrial, oil production, and manufacturing properties. Mr. Rude has worked directly with clients and regulatory agencies to determine and assess environmental impacts, develop plans by which mitigate such conditions, and carry out the planned approach for closure. Mr. Rude's experience includes all aspects of environmental projects including Phase I Environmental Site Assessments, soil, soil vapor and groundwater sampling - Phase II Subsurface Site Assessments, vapor intrusion risk assessments, site characterization, removal of Underground Storage Tanks (USTs), and multi-stage clarifiers, and remedial cleanups of properties impacted by arsenic, organochlorine pesticides, chlorinated solvents, and fuel hydrocarbons. Mr. Rude has completed numerous Phase II Environmental Site Assessments of dry cleaners, auto repair and gasoline service stations, Brownfield sites, oil field properties, plating facilities, and site related to the semiconductor industry. Mr. Rude has successfully obtained closure for numerous Brownfield sites on behalf of clients from DTSC, Los Angeles Regional Water Quality Control Board, Los Angeles County, Los Angeles City, and Ventura County Environmental Health. Mr. Rude has completed and conducted senior reviews of numerous wildfire soot, ash and char assessments of residential properties for major insurance carriers. Mr. Rude oversees and mentors Project Managers on all aspects of environmental site assessments, writing and communications with clients and agencies, and aids in the preparation of the staff to be promoted to the Phase II Environmental Site Assessment and Environmental Health and Safety Departments.

Areas of Expertise:

- Environmental Consulting
- Environmental Compliance
- Environmental Due Diligence (Phase I / II Environmental Site Assessments)
- Third Party Document Review
- Wildfire Soot, Ash and Char Sampling and Report Reviews

Licenses and Certifications:

- American Council for Accredited Certification, Council-Certified Fire & Smoke Damage Technician, No. 2009002
- Environmental Professional, per the CFR Title 40, Chapter I, Subchapter J, Part 312, Subpart C, Section 312.21
- OSHA 40-Hour Hazardous Waste Operations and Emergency Response Certified
- OSHA 8-Hour Hazardous Waste Operations and Emergency Response Certified

Project Experience:

Mr. Rude's current responsibilities as Senior Project Manager include the preparation of Phase I and Phase II Environmental Site Assessments throughout California and several western states. Additional responsibilities include managing, mentoring and training Project Managers in all

©2022 EFI Global, Inc.

aspects of Phase I and Phase II Environmental Site Assessments, Health and Safety Plans, marketing, and client relations, business development, and project management. Additionally, Mr. Rude is responsible for the completion and senior report review of Wildfire Soot, Ash and Char reports.

Sunflower Valley Farms LLC, Multiple Locations in Kings and Kerns Counties, CA
Phase I Environmental Site Assessment
Mr. Rude completed a Phase I Environmental Site Assessment for a 12,685 acre ranch developed with agricultural land, 120 active or abandoned oil wells, active oil sumps, hazardous materials, pesticide storage areas, and aboveground storage tanks. Phase II recommendations were made for active oil wells and oil sumps.

Primestor Development, Inc.
Phase I Environmental Site Assessment
Mr. Rude as the Senior Project Manager of a Phase I ESA and Asbestos/Lead Based Paint Survey of a 31-acre retail-commercial mall developed with twelve retail structures and medical clinic totaling approximately 383,000 square feet. The retail mall had undergone numerous subsurface assessments and remedial cleanup associated with a Leaking Underground Storage Tank (LUST) and Spills, Leaks, Investigations, and Cleanups (SLIC) cases associated with a former gasoline service station and former dry cleaning facilities. Case closure was issued by the overseeing regulatory agency for the LUST case. Review of available documentation indicated that the SLIC case was to be issued case closure for soil and groundwater.

Phase I Environmental Site Assessments
Mr. Rude as the Senior Project Manager of several Phase I Environmental Site Assessment reports which were completed on commercial, heavy industrial, manufacturing, oil production, and semi-conductor facilities throughout the United States. The sites were assessed due to the former underground storage tanks and long-term auto repair use of the property by multiple tenants. Several required Phase II Environmental Site Assessment. Results of the soil, soil vapor, and/or groundwater sampling indicated that the former or current uses did not represent an unacceptable risk to human health or the environment for commercial land use.

Major Insurance Institutions, Wildfire Soot, Ash and Char Assessments, Southern California
Mr. Rude has managed and conducted wildfire soot, ash and char assessments of residential properties with Southern California for several major insurance carriers in Southern California. Additionally, Mr. Rude is one of the lead senior reviewers of the assessment reports.

Phase II Environmental Site Assessments/Vapor Intrusion Risk Assessments
Mr. Rude has performed and provided project management on numerous Phase II Environmental Site Assessments on properties impacted by chlorinated solvents, fuel hydrocarbons, and heavy metals. Assessment activities also included oversight of geophysical surveys, sampling of soil, soil vapor, and groundwater using Geoprobe, hollow stem augers, or dual percussion air rotary rigs. Assessments also included monitoring for vapor intrusion and fixed gases. Conducted and prepared quarterly groundwater monitoring reports.

Professional Experience:

EFI Global Inc., Los Angeles, CA, Senior Project Manager, 2012 - Present
California Environmental, Agoura Hills, CA, Environmental Scientist, 1997 – 2012
MSE Environmental, Camarillo, CA, Environmental Specialist, 1992 – 1996

©2022 EFI Global, Inc.

Specialized Education:

Assessment of LNAPL Volume, Mobility, and Recoverability for Recovery Systems; Design and Risk-Based Corrective Action (RBCA), National Groundwater Association, Houston Texas – November 2007

Seminar on National Pollutant Discharge Elimination Systems (NPDES), Riverside, California, Law Offices of Burke Williams & Sorensen LLP, 2004

Education:

Bachelor of Art, Environmental Studies and Planning, with an emphasis in hazardous materials management and toxicology, Sonoma State University, Rohnert Park, California, 1992

©2022 EFI Global, Inc.

Appendix G
Asbestos and Lead Assessment

317 S. Isis Avneue, Suite 207
Inglewood, CA 90401
T (310) 854 - 6300
F (310) 854 - 0199
efiglobal.com

November 14, 2023

City of Alhambra
c/o Corbis Studio
515 Flower Street, 18th Floor
Los Angeles, CA 90071
Attn.: Chuck Crowley

Subject: ***Asbestos and Lead Assessment***
612 West Shorb Avenue, Alhambra, CA 91803
EFI Job Number: 045.11973

1. Introduction

The City of Alhambra, c/o Corbis Studio (referred to hereunder as the client) retained EFI Global to perform sampling of building materials suspected to contain asbestos and surface coatings suspected to contain lead (i.e., suspect materials) within the subject property. EFI Global understands that the subject property is a two-story with basement, approximately 25,000 square foot Motel structure.

The purpose of the assessment was to identify whether asbestos-containing materials (ACM) and/or lead-based paint (LBP) were present so they may be properly managed.

The assessment was performed on October 26, 2023, October 27, 2023, and October 30, 2023, by Jacob Pulliam, a DOSH Certified Asbestos Consultant (CAC, DOSH Cert No. 12-4969) and California Department of Health (CDPH) Lead Sampling Technician (LST, Cert. No. LRC-00001469). The work was performed under the direction of Michael Pinkerton, a DOSH Certified Asbestos Consultant (CAC, DOSH Cert No. 20-6871) and Benjamin Curry, a CDPH Lead Inspector / Assessor (LIA, Cert. No. LRC-00000208).

During the assessment, no obvious signs of structural or fire damage were observed by the inspection in any areas of the subject properties.

2. Asbestos Assessment

The purpose of this assessment was to conduct bulk sampling in order to determine the presence of ACM, regulated asbestos-containing materials (RACM), and/or asbestos-containing construction materials (ACCM) at the subject properties so they may be properly managed. The scope of this assessment included a review of provided building records and/or previous investigation reports, visually identifying homogeneous sample areas, collecting bulk samples of building materials suspected to contain asbestos (i.e., suspect building materials), recording the friability and condition of suspect building materials, interpreting the laboratory results, and producing a written report of findings and recommendations. EFI requested but was not provided copies of previous investigation reports; it is assumed there are no such documents.

The sampling was performed in accordance with requirements of the following regulations:

- Asbestos Hazard Emergency Response Act (AHERA); 40 CFR 763 Subpart E
- Asbestos School Hazard Abatement Reauthorization Act (ASHARA); Section 206 of the Toxic Substance Control Act
- National Emissions Standards for Hazardous Air Pollutants (NESHAPS); 40 CFR 61 Subpart M.
- South Coast Air Quality Management District (SCAQMD) Rule 1403

This report is a record of activities performed, observations made, analytical results obtained, and our recommendations to date.

2.1 Asbestos Results Summary

The laboratory results indicate that the following materials contain asbestos above the threshold limit of 1%, or require additional analysis to confirm they are less than 1%, and are to be treated and disposed of as ACM.

- Thermal System Pipe Insulation – Interior Hallways (6% Amosite, 12% Chrysotile), samples; 03A-03E
- Acoustic Ceiling Material – Interior Hallways (3% Chrysotile), samples; 08A-08E
- Ceiling Plaster – Interior Rooms (3% Chrysotile), samples; 09A-09G
- Ceiling Tape – Interior Hallways and Rooms (6% Amosite, 12% Chrysotile), samples; 10A-10E

All of the above materials were found to be damaged and in poor condition at the time of the assessment.

All other materials sampled in this assessment were found to be None Detected for asbestos.

Please refer to Table 1 for a list of homogenous materials, their locations, asbestos content, friability, and estimated quantities. Sample locations are shown in the attached Figures. Analytical data can be found in Appendix II.

2.2 Methodology

All samples were collected using a clean knife, chisel or the appropriate sampling tool(s). Each sample was extracted carefully so as not to disturb adjacent materials while still penetrating through all layers of the material sampled. Each sample was sealed in the appropriately sized plastic baggie and the bag then labeled with a unique identification number. The sample number, description, and location were then recorded on a log and plotted on a floor plan of the structure or area, see Appendix I. Sampling tools were cleaned after collecting each sample. Any excess dust or debris from the sample location was cleaned using a moistened cloth. Whenever possible, samples were collected from previously damaged portions of the material in order to minimize damage to the material.

A total of 151 samples were submitted to Ecologics Laboratory located at 2487 East Orangethorpe Avenue in Fullerton, California, and can be reached at 714-632-8118. Ecologics is accredited under the NIST/NVLAP program for asbestos in bulk material by polarized light microscopy (PLM) and the State of California for asbestos analysis (NIST/NVLAP lab code 600190-0. The analytical report is provided in Appendix II.

The analyses of the samples in this report were performed using PLM in accordance with the EPA method 600/R-93/116. The phase abundances provided are visually estimated and expressed as percent area. Total percentage

of sample constituents may total greater than 100 due to trace amounts. The limit of detection for this analytical method is less than one percent (< 1%). In multilayer samples, unless otherwise specified, the asbestos concentration is reported for the layer where asbestos is found. These results lie within the statistical limits of variability calculated for standard reference samples routinely analyzed in the laboratory. On a per sample basis, the accuracy and precision of the results depend on the type of sample and its asbestos content.

2.3 Regulatory Limits

Government agencies have promulgated different regulatory threshold levels to classify materials containing asbestos. The levels of asbestos content and the terms used to classify them differ. Listed below are the current regulatory agencies that have defined materials containing asbestos, along with the respective action levels, regulatory terminology and applicability:

Agency / Regulation	Regulatory Code	Action Level (% Weight)	Terminology	Applicability
CAL OSHA	8 CCR Section 341.6I	> 0.1%	Asbestos-Containing Construction Material (ACCM)	Removal Work in California
Fed OSHA	29 CFR Section 1926.1101(b)	> 1.0%	Asbestos-Containing Material (ACM)	Removal Work in United States
NESHAP	40 CFR Part 61, Subpart M	> 1% and Friable	Regulated Asbestos-Containing Material (RACM)	Transport and Disposal of Waste in United States
SCAQMD	RULE 1403	>1%	Asbestos-Containing Material (ACM)	Removal Work, Transport and Disposal of Waste in SCAQMD District

2.4 Homogeneous Sample Materials Table

Homogeneous materials are defined as surfacing materials, thermal system insulation (TSI), or miscellaneous materials that are uniform in color and texture. Homogenous sample areas are the areas where homogenous materials are located. Multiple sample locations are selected within each homogenous sample area to be a true representation of each homogenous material. Typically, a minimum of three (3) samples must be collected from each homogeneous area when sampling materials that may have variable asbestos content because it was batch mixed or applied by different contractors. High asbestos content variability is especially true of surfacing materials (i.e., sprayed-on and/or troweled-on materials like plaster, fireproofing, and acoustic ceiling plaster) and TSI used to insulate pipes, boilers, tanks or ducts to prevent heat loss. As many as 9 samples may be collected of surfacing materials when they cover large surface areas.

It should be noted that materials which appear to be homogeneous may in fact be different materials, installed at different times and have different material content in terms of asbestos; only laboratory testing can determine whether they are really the same homogeneous area. Table presents the homogenous materials

identified during the assessment and the asbestos content of those identified materials. The homogenous materials found to contain asbestos are listed in **bold** type with ACM highlighted in **yellow**.

Table 1: Homogenous Building Materials & Asbestos Content

Sample Identification #	Material Description	Location	Asbestos Content (% Weight) *	Material Quantity **	Friability ***	Condition
01A – 01G	Plaster	Interior Throughout	None Detected	---	---	---
02A – 02G	Vinyl Sheet Flooring and Mastic (Top Layer)	Hallway 1 Room 46 Hallway 2 Room 21 Room 19 Room 42 Room 45	None Detected	---	---	---
03A – 03E	**Thermal System Pipe Insulation**	**Interior Hallways**	**6% Amosite 12% Chrysotile**	**2,000 SF**	**Friable**	**Damaged**
04A – 04F	Covebase and Mastic	Room 16 Room 18 Room 46 Room 34 Room 50 Room 59	None Detected	---	---	---
05A-05G	Vinyl Sheet Flooring and Mastic	Room 4 Room 19 Hallway 2 Room 32 Room 39 Room 52 Hallway 5	None Detected	---	---	---
06A – 06C	"Hockey Puck" Mastic	Room 18 Room 19 Room 20	None Detected	---	---	---
07A – 07E	Grout	Bathroom 1 Women's Bath 2 Bathroom 6 Washroom 3 Bath 9	None Detected	---	---	---
08A – 08E	**Acoustic Ceiling Material**	**Hallway 1 Hallway 2 Hallway 3 Hallway 4 Hallway 5**	**3% Chrysotile**	**5,100 SF**	**Friable**	**Damaged**
09A – 09G	**Ceiling Plaster**	**Room 1 Room 17 Room 33 Room 30 Room 48 Room 64 Room 55**	**3% Chrysotile**	**5,100 SF**	**Friable**	**Damaged**

Sample Identification #	Material Description	Location	Asbestos Content (% Weight) *	Material Quantity **	Friability ***	Condition
10A – 10E	**Ceiling Tape**	**Hallway 2 Room 41 Room 6 Hallway 5 Room 54**	**6% Amosite 12% Chrysotile**	**4,300 SF**	**Friable**	**Damaged**
11A – 11C	Fissured Ceiling Tiles	Room 18 Room 19 Room 20	None Detected	---	---	---
12A – 12E	Tan Vinyl Floor Tiles and Mastic (2nd Layer)	Hallway 1 Hallway 2 Room 5 Room 4 Room 3	None Detected	---	---	---
13A – 13E	Gold Vinyl Sheet Flooring and Mastic (3rd Layer)	Hallway 1 Hallway 2 Room 5 Room 4 Room 3	None Detected	---	---	---
14A – 14E	Yellow Vinyl Sheet Flooring and Mastic (4th Layer)	Hallway 1 Hallway 2 Room 5 Room 4 Room 3	None Detected	---	---	---
15A – 15G	Fire Proofing	Room 46 Hallway 1 Hallway 2 Room 43 Room 58 Hallway 4 Hallway 5	None Detected	---	---	---
16A – 16C	Window Putty	Room 60 Room 53 Room 32	None Detected	---	---	---
17A – 17C	Tile Adhesive	Women's Room 3 Bath 8 Hand Washroom 1	None Detected	---	---	---
18A – 18C	White Vinyl Floor Tiles and Mastic	Bathroom 1	None Detected	---	---	---
19A – 19C	Gray Vinyl Floor Tiles and Mastic	Bathroom 1	None Detected	---	---	---
20A – 20E	Concrete	Red Parking Lot	None Detected	---	---	---
21A – 21C	Concrete	Main Parking Lot	None Detected	---	---	---
22A – 22E	Asphalt	Main Parking Lot	None Detected	---	---	---
23A – 23G	Brick and Mortar	Roof	None Detected	---	---	---

Sample Identification #	Material Description	Location	Asbestos Content (% Weight) *	Material Quantity **	Friability ***	Condition
24A – 24G	Foundation	Health Center	None Detected	---	---	---
25A – 25G	Terra Cotta Roofing Shingle, Mortar and Felt	Roof	None Detected	---	---	---
26A – 26C	Rolled Roof Core	Roof	None Detected	---	---	---
27A – 27C	Penetration Mastic	Roof	None Detected	---	---	---
28A – 28C	Flashing Mastic	Roof	None Detected	---	---	---
29A – 29C	Penetration Mastic	Chimney / Roof	None Detected	---	---	---
30A – 30E	Carpet Felt	Hallway 4 Hallway 5	None Detected	---	---	---
31A – 31C	Yellow Caution Paint	Main Parking Lot	None Detected	---	---	---
32A – 32C	HVAC Wrap	Attic	None Detected	---	---	---

** All quantities are approximations and should be verified by an abatement contractor.
*** Non-friable materials may be rendered friable during removal by mechanical or other aggressive methods

2.5 Asbestos Recommendations

EFI Global recommends that the identified damaged ACM/ACCM be removed by a CAL/DOSH registered asbestos abatement contractor. The abatement contractor should submit a Procedure 5 abatement notification, along with a detailed abatement work plan, prior to beginning abatement activities at the property. This recommendation is based on the observations made during the assessment of damaged thermal system pipe insulation, acoustic ceiling material and plaster ceiling material, with resulting debris on the floors, throughout the building. A Procedure 5 is required by South Coast Air Quality Management District (SCAQMD) when removing damaged asbestos from within the structure. Decontamination of all areas will be explained in details in the Procedure 5 work plan report. No persons, including owners and occupants, should enter the subject property until asbestos contamination has been removed and the impacted areas deemed clean by a Certified Asbestos Consultant.

Contractors are licensed for asbestos-related work by the California Department of Industrial Relations (DIR) Department of Occupational Safety and Health (DOSH). A list of contractors with current licenses may be found at: https://www.dir.ca.gov/databases/doshacru/acrusearch.html.

It is highly recommended that abatement monitoring be performed by the asbestos consultant if asbestos abatement is to be performed while non-abatement persons (employees, tenants, other building occupants, or general public) are present in adjacent areas. Abatement monitoring includes the collection of air samples in adjacent areas to demonstrate that asbestos fibers are not migrating out of the regulated areas. In addition to air sampling, the monitoring includes oversight of the abatement contractor to ensure that the work is being conducted in compliance with all applicable regulations and in accordance with the scope of work and

abatement specifications. Such abatement monitoring services can reduce risk and limit the legal liabilities of the building owner.

Any suspect materials, that are not identified above and may be impacted during work activities, must be presumed to contain asbestos until laboratory analysis of an adequate number of samples proves otherwise.

3. Lead-Based Paint Assessment

A total of 426 XRF readings were collected to test painted and coated surfaces for lead-based paint (LBP). The results are summarized in Section 3.1 and the table of results attached in Appendix III.

3.1 Lead Results Summary

The following materials were found to contain greater then 0.7 mg/cm^2 of lead and are considered lead-based paint:

- White Metal Drainpipe – Exterior, 9.55 to 14.97 mg/cm^2
- White Wood Awning – Exterior, 3.01, 3.07 and 3.59 mg/cm^2
- White Wood Drainpipe - Exterior, 10.07 mg/cm^2
- White Wood Cinerary Cover - Exterior, 14.84 mg/cm^2
- White Cement Door Frame - Exterior, 5.77 mg/cm^2
- White Metal Electric Pipe - Exterior, 4.94 mg/cm^2
- White Cement Window Seal - Exterior, 1.93 mg/cm^2
- White Stucco Awning - Exterior, 1.98 mg/cm^2
- Green Metal Awning Pillar - Exterior, 1.46 mg/cm^2
- Green Metal Handrail - Exterior, 1,67 to 5.52 mg/cm^2
- Green Wood Shutter - Exterior, 2.60 mg/cm^2
- Green Metal Bracket - Exterior, 1.67 mg/cm^2
- Green Wood Door Shutter – Exterior, 2.88 mg/cm^2
- White Wood Window Frame - Exterior, 5.71 mg/cm^2
- White Concrete Windowsill - Exterior, 2.25 mg/cm^2
- White Wood Post - Exterior, 6.70 mg/cm^2
- White Wood Banister - Exterior, 3.55 mg/cm^2
- Green Metal Light Fixture - Exterior, 2.87 mg/cm^2
- Red Metal Light Fixture - Exterior, 3.45 mg/cm^2
- White Wood Door Frame - Exterior, 5.59 mg/cm^2
- White Meta Vent Screen - Exterior, 1.02 mg/cm^2
- White Wood Window Frame – Room 1, 3.02 mg/cm^2
- White Ceramic Drain – Room 2, 11.16 mg/cm^2
- Black Metal Heater – Room 6/7, 9.65 mg/cm^2
- White Ceramic Backsplash – Room 6/7, 8.64 mg/cm^2
- White Wood Window Frame – Room 6/7, 0.76 mg/cm^2
- Green Ceramic Covebase – Bathroom 7, 7.18 mg/cm^2
- White Wood Window Frame – Room 8, 0.79 mg/cm^2

- White Wood Door – Room 8, 0.73 mg/cm^2
- White Metal Fire Hose Housing – Hallway 1, 0.91 mg/cm^2
- White Wood Door – Hallway 1, 4.89 mg/cm^2
- White Wood Door – Room 9, 1.40 mg/cm^2
- White Wood Doorframe – Room 9, 1.80 mg/cm^2
- White Wood Window Frame – Bathroom 2, 4.27 mg/cm^2
- White Wood Windowsill– Bathroom 2, 1.04 mg/cm^2
- Green Ceramic Covebase – Bathroom 2, 7.42 mg/cm^2
- Green Ceramic Tile – Room 12, 7.02 mg/cm^2
- White Wood Window Frame – Room 13, 0.90 mg/cm^2
- Black Metal Heater – Room 14, 9.89 mg/cm^2
- Green Ceramic Tile – Room 15, 7.02 mg/cm^2
- White Ceramic Toiler – Room 15, 5.76 mg/cm^2
- Black Metal Heater – Room 16/17, 11.18 mg/cm^2
- White Plaster Wall – Exterior / Entry Area, 6.19 mg/cm^2
- White Wood Doorframe – Exterior / Entry Area, 6.47 mg/cm^2
- White Wood Door – Exterior / Entry Area, 6.02 mg/cm^2
- White Wood Door – Room 20, 9.41 mg/cm^2
- Black Metal Vent – Hallway 2, 11.56 mg/cm^2
- White Wood Window Frame – Room 21, 4.14 mg/cm^2
- Orange Ceramic Tile – Room 21, 13.22 mg/cm^2
- Green Ceramic Tile – Room 21, 11.05 to 14.78 mg/cm^2
- Blue Ceramic Tile – Room 21, 14.25 mg/cm^2
- Tan Ceramic Tile – Room 21, 15.56 mg/cm^2
- White Ceramic Tile – Room 21, 14.72 to 14.75 mg/cm^2
- Yellow Ceramic Tile – Room 21, 15.66 mg/cm^2
- Brown Ceramic Tile – Room 21, 13.91 mg/cm^2
- Purple Ceramic Tile – Room 21, 14.79 mg/cm^2
- Blue Ceramic Tile – Hallway, 14.54 mg/cm^2
- Yellow Ceramic Tile – Hallway, 13.30 mg/cm^2
- Green Ceramic Tile – Hallway, 15.53 mg/cm^2
- Tan Ceramic Tile – Hallway, 14.06 mg/cm^2
- White Wood Window Frame – Room 18, 0.82 mg/cm^2
- White Wood Door Frame – Room 45, 0.71 mg/cm^2
- White Metal Door Frame – Hallway 8, 0.88 mg/cm^2
- White Ceramic Tile – Room 22, 7.51 mg/cm^2
- White Wood Window Frame – Room 25, 4.41 mg/cm^2
- White Wood Door – Exit/Entry, 4.57 mg/cm^2
- White Wood Window Frame – Women's Bathroom, 2.83 mg/cm^2
- Green Ceramic Tile – Women's Bathroom, 12.20 mg/cm^2
- Green Ceramic Covebase – Hand Washroom, 6.75 mg/cm^2

- Green Ceramic Tile – Room 28, 7.85 mg/cm^2
- White Metal Locker Frame – Room 28, 3.97 mg/cm^2
- White Metal Vent – Room 28, 10.47 mg/cm^2
- Green Ceramic Tile – Room 29, 7.54 mg/cm^2
- White Metal Cabinet Frame – Room 29, 4.48 mg/cm^2
- White Metal Cabinet Door – Room 29, 2.24 mg/cm^2
- White Wood Door – Room 32, 2.05 mg/cm^2
- White Wood Door Frame – Room 32, 2.10 mg/cm^2
- White Wood Door Frame – Room 39, 1.14 mg/cm^2
- White Metal Cabinet – Room 39, 1.30 mg/cm^2
- White Wood Cabinet Door – Room 39, 1.12 mg/cm^2
- White Wood Window Frame – Room 40, 2.74 mg/cm^2
- White Wood Window Frame – Room 45, 8.18 mg/cm^2
- Blue Ceramic Tile – Room 46, 14.83 mg/cm^2
- Yellow Ceramic Tile – Room 46, 14.15 mg/cm^2
- Green Ceramic Tile – Room 46, 13.24 mg/cm^2
- Tan Ceramic Tile – Room 46, 14.14 mg/cm^2
- White Wood Window Frame – Room 47, 3.04 mg/cm^2
- White Wood Windowsill– Room 47, 2.01 mg/cm^2
- Black Metal Heater – Room 47, 7.11 mg/cm^2
- White Plaster Wall – 2nd Floor Entry / Exit Area, 6.34 mg/cm^2
- White Wood Door – 2nd Floor Entry / Exit Area, 12.13 mg/cm^2
- White Wood Window Frame – 2nd Floor Entry / Exit Area, 6.89 mg/cm^2
- White Wood Window Frame – Room 51, 4.01 mg/cm^2
- Green Ceramic Backsplash – Room 51, 6.94 mg/cm^2
- White Metal Sink – Room 51, 7.55 mg/cm^2
- White Wood Window Frame – Room 58, 1.68 mg/cm^2
- White Wood Windowsill– Room 58, 2.38 mg/cm^2
- Black Metal Heater – Room 58, 9.37 mg/cm^2
- White Wood Window Frame – Exit/Enter, 11.97 mg/cm^2
- White Wood Door – Exit/Enter, 10.60 mg/cm^2
- White Metal Firehose Case – Hallway 5, 1.48 mg/cm^2
- White Wood Window Frame – Room 62, 8.29 mg/cm^2
- White Wood Windowsill– Room 62, 2.31 mg/cm^2
- Black Metal Heater – Room 62, 9.37 mg/cm^2
- White Ceramic Sink – Room 65, 4.10 mg/cm^2
- White Wood Door – Hallway 6, 1.30 mg/cm^2
- White Wood Door Frame – Hallway 6, 2.18 mg/cm^2
- White Wood Window Frame – Room 66, 6.76 mg/cm^2
- Gray Metal Locker Door – Room 66, 3.13 mg/cm^2
- Green Metal Fire Door – Room 66, 10.00 mg/cm^2

- White Metal Door – Hallway 8, 2.43 mg/cm^2
- Yellow Metal Engine – Room 75, 10.08 mg/cm^2

None of the other painted components tested by XRF were found to be at or above the respective levels considered to be lead-based paint (LBP); however, paint may contain detectable levels of lead in the coatings, which renders all work impacting those surfaces subject to the Cal/OSHA Lead in Construction Standard (Title 8 CCR 1532.1).

Sampling for this inspection was representative and any components that were not tested, but similar to those components that tested positive for LBP, shall be considered and treated as lead laden.

3.2 Methodology

XRF testing of the painted surfaces was performed in general accordance with Chapter 7 of the HUD Guidelines for the Evaluation and Control of Lead-Based Paint Hazards in Housing. In every "room equivalent" within the tested property, one representative surface of each "testing combination" was tested. Multiple readings were collected to resolve inconsistencies in the test results.

The method employed was X-ray fluorescence (XRF) using a Heuresis PE 200i Cobalt 57. The instrument was operated in "Quick Mode," where the duration for each test result is determined by a combination of the:

- actual reading relative to the designated action level;
- age of the radioactive source; and
- substrate on which the test was taken.

The instrument's calibration was verified according to the manufacturer's specifications in compliance with the Performance Characteristic Sheet (PCS) developed for this instrument. The readings from this instrument produce a 95% confidence level that the "lead" reading accurately reflects the actual level of lead in the tested surfaces, relative to the federal action level.

3.3 Regulatory Limits

Government agencies have promulgated different regulatory threshold levels to classify Lead-Based Paint. Some of the established "levels" are quantified in different units of measurement. Listed below are the current regulatory agencies that have defined LBP, along with the respective action level:

Agency	Ordinance #	Action level (mg / cm^2)	Action level (ppm)
HUD / EPA	24 CFR 35.86 & 40 CFR 745.103	1.0 mg / cm^2	5,000 ppm
L.A. County	Title 11, 11.28.010	0.7 mg / cm^2	Not Specified
OSHA / CAL OSHA	29 CFR 1926.62 & Title 8, 1532.1	Not Specified	600 ppm

The Federal threshold for lead-based paint, 0.5 percent by weight, is higher than the local Los Angeles County action level and the lower of the two thresholds is the one that everyone within Los Angeles County must adhere to. In recognition of the various action levels the testing results are classified as follows for this report:

- Painted surfaces with readings at or above 0.7 mg / cm^2 are considered Positive
- Painted surfaces with readings below 0.7 mg / cm^2 are considered Negative

The individual readings have been provided in the XRF Results Table located in Appendix IV. Any future change in action levels by one of the regulating agencies may affect the classification of results.

For purposes of this survey, any material containing any detectable level of lead is subject to OSHA's Lead Exposure in Construction Rule (29 CFR Part 1926) and CAL/ OSHA Lead in Construction Standard (Title 8 CCR 1532.1). Any work that impacts these materials must be performed in accordance with these and any other applicable standards.

3.4 Lead Recommendations

All lead laden components identified in this report shall be demolished or abated by certified lead trained personnel in accordance with all applicable federal, state and local regulations. All suspected lead laden components shall undergo paint film stabilization before components are removed by manual intact methods. LBP that will be impacted by hot work (welding, torch Cutting, etc.) must be removed from the component by lead abatement workers to allow a minimum of 6 inches' clearance on either side of the location of the hot work to prevent the volatilization of lead into the air.

Paint found not to contain lead concentrations considered to be LBP may still contain detectable levels of lead in the coatings which make work impacting those surfaces subject to Cal / OSHA Lead in Construction Standard 1532.1. This standard requires that respiratory protection and containment is used when performing "trigger tasks" until results of personal air monitoring indicate that workers are not exposed to lead above the action level or permissible exposure level. Additionally, the demolition or removal of lead or components with lead coatings is subject to Title 17, Division 1, Chapter 8 of the California Code of Regulations.

Should the contractor choose not to remove the lead-based paint materials and demolish the structure in its entirety with the lead-paint components in place, it is recommended that the contractor stabilize the LBP components prior to demolition and then collect samples representative of the entire mass of the prospective waste stream. These samples should then be analyzed according to the United States Environmental Protection Agency (EPA) and the California Department of Toxic Substances Control (DTSC) prior to disposal facility acceptance.

4.0 Limitations

The inspection and testing report is based on the condition of the subject property existing and apparent on the precise time and exact date of the inspection. Not all conditions may be apparent on the inspection and testing date due to weather conditions, inoperable systems, inaccessibility of areas of the subject property, or for other reasons.

EFI Global has prepared this report for the exclusive use of its client. EFI Global, in performing its professional services, has applied scientific judgment that it believes is consistent with industry standards. EFI Global inspected structures and/or contents in a good faith effort to observe pertinent detail. Due to the limitations of time, access, and other variables, certain details may have been overlooked. EFI Global has relied in good faith upon the information and representations of others in the preparation of this report and the opinions expressed

herein. Accordingly, EFI Global accepts no responsibility for deficiencies, omissions, misrepresentations, or fraudulent acts of persons interviewed.

EFI Global assumes no liability for any loss, injury, claim, or damage arising directly or indirectly from any use or reliance on this report or the opinions expressed herein. EFI Global makes no warranty, express or implied. This report is limited only to the samples taken and locations sampled. Additional sampling may be needed to further identify other pollutants or asbestos affected areas inside the property.

Since destructive investigation was not performed during the survey, the report may not reveal concealed asbestos-containing materials. Subsequently, additional investigation including construction documents review and/or destructive investigation is recommended as a precaution to prevent accidental exposure when construction or demolition is planned for this facility.

Thank you for the opportunity to work with you on this project. Please contact the undersigned at (310) 854-6300, if you have questions or if additional services are necessary.

Prepared and Reviewed By:



Michael Pinkerton
Certified Asbestos Consultant Cert No. 20-6871
CDPH Certified Lead Inspector/Assessor No. LRC-0003397

APPENDICES:
I. Site Diagrams
II. Asbestos Analysis Results and Chains of Custody
III. Lead XRF Results Table and DPH 8552 Form
IV. Personnel Certifications

APPENDIX I

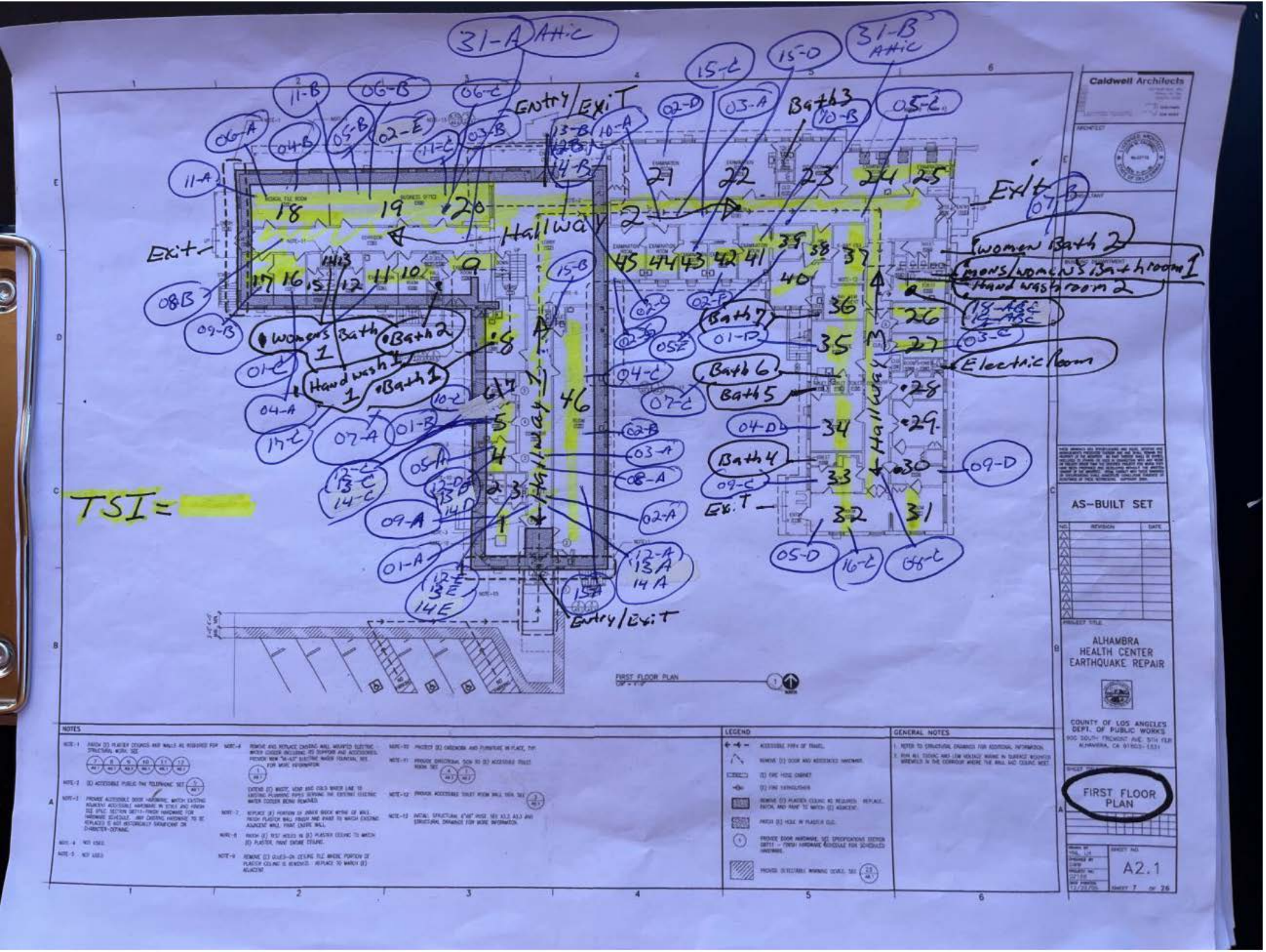

Scanned with CamScanner

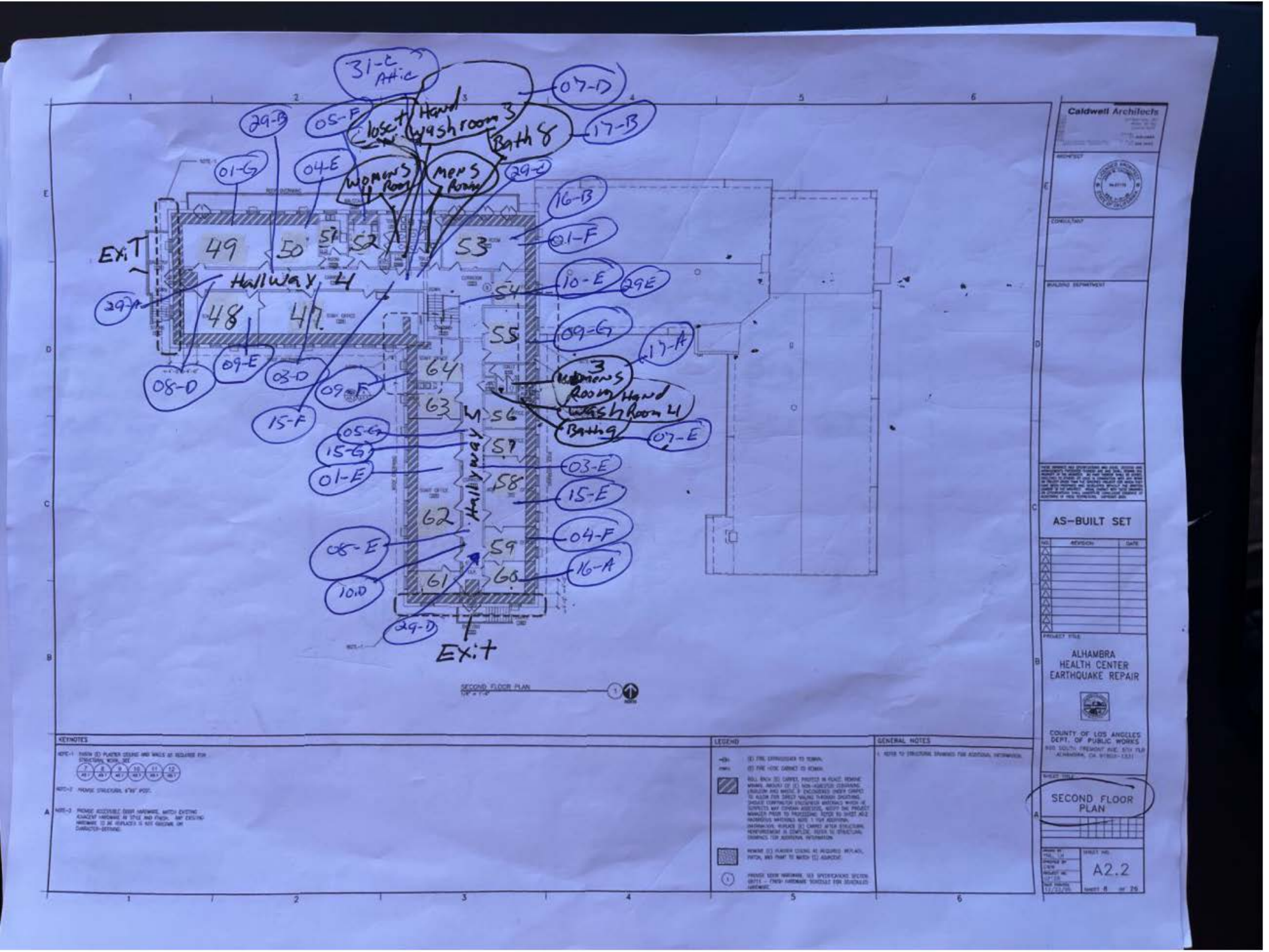

Scanned with CamScanner

Flashing Mastic = X

Penetration Mastic = O

TSMF = Δ

Terracotta shingle w/ mortar & felt

Rolled Roofing

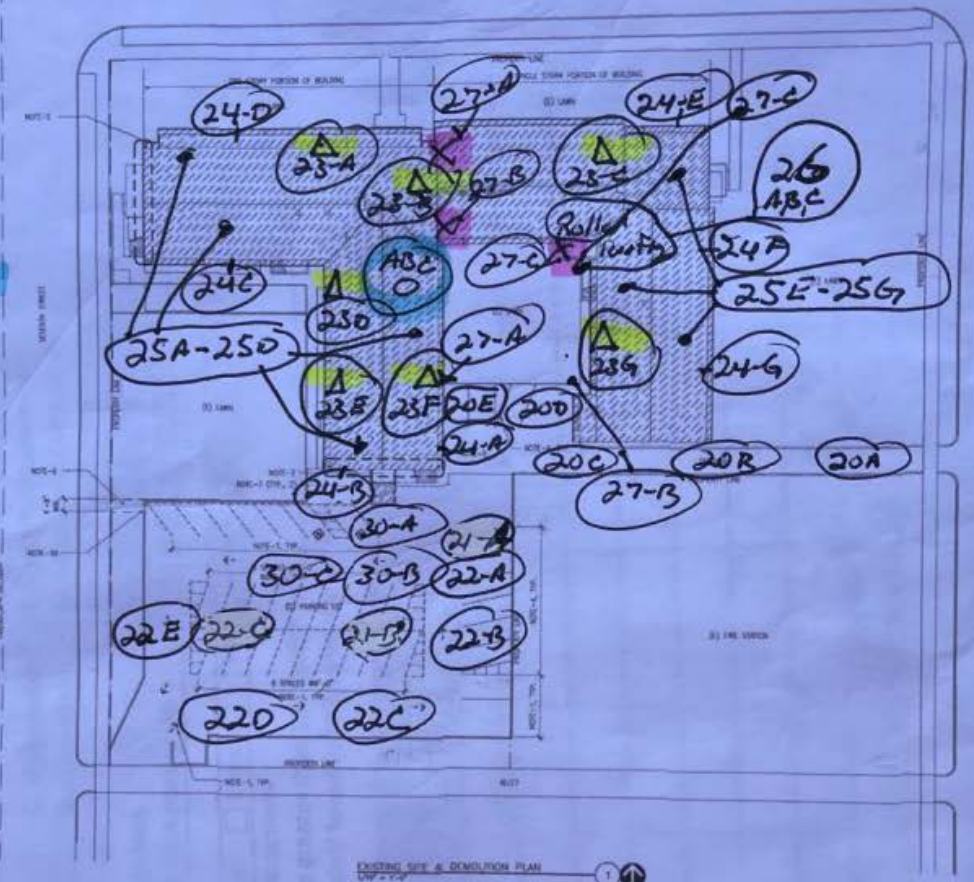

EXISTING SITE & DEMOLITION PLAN

KEYNOTES

LEGEND

GENERAL NOTES

Caldwell Architects

AS-BUILT SET

NO.	REVISION	DATE

ALHAMBRA HEALTH CENTER EARTHQUAKE REPAIR

COUNTY OF LOS ANGELES DEPT. OF PUBLIC WORKS

DEMOLITION SITE PLAN

SHEET NO. A0.3

Scanned with CamScanner

APPENDIX II

Ecologics Laboratories
2487 E. Orangethorpe Ave.
Fullerton, CA 92831
(714) 632-8118
www.ecologicslab.com

PLM Bulk Asbestos Report

Client: EFI Global
Address: 317 S. Isis Avenue, STE 207 Inglewood, CA 90301
Project #: 045.11973
Project Name: N/A
Project Location: 612 W. Shorb St., Alhambra, CA 91803

LAB Job #: 231031003
# of Samples: 151
Collected By: Jacob
Date Received: 10/30/2023
Date Analyzed: 10/31/2023

Client ID	Layer #	Lab ID	Asbestos (Y or N)	% Asbestos / Type
01-A	231031003.01.A	231031003.01		
Location : Hallway 1 **Analyst Description / Color** : Plaster-Skim Coat, Granular, Homogeneous, White **Asbestos Type** : **NONE** **Other Material Type** : 100% Non-Fibrous Material			No	NAD
01-A	231031003.01.B	231031003.01		
Location : Hallway 1 **Analyst Description / Color** : Plaster-Base Coat, Granular, Homogeneous, Gray **Asbestos Type** : **NONE** **Other Material Type** : 100% Non-Fibrous Material			No	NAD
01-B	231031003.02.A	231031003.02		
Location : Room 5 **Analyst Description / Color** : Plaster-Skim Coat, Granular, Homogeneous, White **Asbestos Type** : **NONE** **Other Material Type** : 100% Non-Fibrous Material			No	NAD
01-B	231031003.02.B	231031003.02		
Location : Room 5 **Analyst Description / Color** : Plaster-Base Coat, Granular, Homogeneous, Gray **Asbestos Type** : **NONE** **Other Material Type** : 100% Non-Fibrous Material			No	NAD
01-C	231031003.03.A	231031003.03		
Location : Room 11 **Analyst Description / Color** : Plaster-Skim Coat, Granular, Homogeneous, White **Asbestos Type** : **NONE** **Other Material Type** : 100% Non-Fibrous Material			No	NAD
01-C	231031003.03.B	231031003.03		
Location : Room 11 **Analyst Description / Color** : Plaster-Base Coat, Granular, Homogeneous, Gray **Asbestos Type** : **NONE** **Other Material Type** : 100% Non-Fibrous Material			No	NAD

Ecologics Laboratories
2487 E. Orangethorpe Ave.
Fullerton, CA 92831
(714) 632-8118
www.ecologicslab.com

PLM Bulk Asbestos Report

Client: EFI Global
Address: 317 S. Isis Avenue, STE 207 Inglewood, CA 90301
Project #: 045.11973
Project Name: N/A
Project Location: 612 W. Shorb St., Alhambra, CA 91803

LAB Job #: 231031003
# of Samples: 151
Collected By: Jacob
Date Received: 10/30/2023
Date Analyzed: 10/31/2023

Client ID	Layer #	Lab ID	Asbestos (Y or N)	% Asbestos / Type
01-D	231031003.04.A	231031003.04		
Location : Room 35 **Analyst Description / Color** : Plaster-Skim Coat, Granular, Homogeneous, White **Asbestos Type** : **NONE** **Other Material Type** : 100% Non-Fibrous Material			No	NAD
01-D	231031003.04.B	231031003.04		
Location : Room 35 **Analyst Description / Color** : Plaster-Base Coat, Granular, Homogeneous, Gray **Asbestos Type** : **NONE** **Other Material Type** : 100% Non-Fibrous Material			No	NAD
01-E	231031003.05.A	231031003.05		
Location : Room 62 **Analyst Description / Color** : Plaster-Skim Coat, Granular, Homogeneous, White **Asbestos Type** : **NONE** **Other Material Type** : 100% Non-Fibrous Material			No	NAD
01-E	231031003.05.B	231031003.05		
Location : Room 62 **Analyst Description / Color** : Plaster-Base Coat, Granular, Homogeneous, Gray **Asbestos Type** : **NONE** **Other Material Type** : 100% Non-Fibrous Material			No	NAD
01-F	231031003.06.A	231031003.06		
Location : Room 53 **Analyst Description / Color** : Plaster-Skim Coat, Granular, Homogeneous, White **Asbestos Type** : **NONE** **Other Material Type** : 100% Non-Fibrous Material			No	NAD
01-F	231031003.06.B	231031003.06		
Location : Room 53 **Analyst Description / Color** : Plaster-Base Coat, Granular, Homogeneous, Gray **Asbestos Type** : **NONE** **Other Material Type** : 100% Non-Fibrous Material			No	NAD

Ecologics Laboratories
2487 E. Orangethorpe Ave.
Fullerton, CA 92831
(714) 632-8118
www.ecologicslab.com

PLM Bulk Asbestos Report

Client: EFI Global
Address: 317 S. Isis Avenue, STE 207 Inglewood, CA 90301
Project #: 045.11973
Project Name: N/A
Project Location: 612 W. Shorb St., Alhambra, CA 91803

LAB Job #: 231031003
# of Samples: 151
Collected By: Jacob
Date Received: 10/30/2023
Date Analyzed: 10/31/2023

Client ID	Layer #	Lab ID	Asbestos (Y or N)	% Asbestos / Type
01-G	231031003.07.A	231031003.07		
Location : Room 49 **Analyst Description / Color** : Plaster-Skim Coat, Granular, Homogeneous, White **Asbestos Type** : **NONE** **Other Material Type** : 100% Non-Fibrous Material			No	NAD
01-G	231031003.07.B	231031003.07		
Location : Room 49 **Analyst Description / Color** : Plaster-Base Coat, Granular, Homogeneous, Gray **Asbestos Type** : **NONE** **Other Material Type** : 100% Non-Fibrous Material			No	NAD
02-A	231031003.08.A	231031003.08		
Location : Hallway 1 **Analyst Description / Color** : Vinyl Flooring, Fibrous, Firm, Homogeneous, Gray, White **Asbestos Type** : **NONE** **Other Material Type** : 25% Cellulose, 75% Non-Fibrous Material			No	NAD
02-A	231031003.08.B	231031003.08		
Location : Hallway 1 **Analyst Description / Color** : Adhesive, Firm, Homogeneous, Yellow **Asbestos Type** : **NONE** **Other Material Type** : 100% Non-Fibrous Material			No	NAD
02-A	231031003.08.C	231031003.08		
Location : Hallway 1 **Analyst Description / Color** : Compound, Granular, Homogeneous, Gray **Asbestos Type** : **NONE** **Other Material Type** : 100% Non-Fibrous Material			No	NAD
02-B	231031003.09.A	231031003.09		
Location : Room 46 **Analyst Description / Color** : Vinyl Flooring, Fibrous, Firm, Homogeneous, Gray, White **Asbestos Type** : **NONE** **Other Material Type** : 25% Cellulose, 75% Non-Fibrous Material			No	NAD

Ecologics Laboratories
2487 E. Orangethorpe Ave.
Fullerton, CA 92831
(714) 632-8118
www.ecologicslab.com

PLM Bulk Asbestos Report

Client: EFI Global
Address: 317 S. Isis Avenue, STE 207 Inglewood, CA 90301
Project #: 045.11973
Project Name: N/A
Project Location: 612 W. Shorb St., Alhambra, CA 91803

LAB Job #: 231031003
# of Samples: 151
Collected By: Jacob
Date Received: 10/30/2023
Date Analyzed: 10/31/2023

Client ID	Layer #	Lab ID	Asbestos (Y or N)	% Asbestos / Type
02-B	231031003.09.B	231031003.09		
Location : Room 46 **Analyst Description / Color** : Adhesive, Firm, Homogeneous, Yellow **Asbestos Type** : **NONE** **Other Material Type** : 100% Non-Fibrous Material			No	NAD
02-B	231031003.09.C	231031003.09		
Location : Room 46 **Analyst Description / Color** : Compound, Granular, Homogeneous, Gray **Asbestos Type** : **NONE** **Other Material Type** : 100% Non-Fibrous Material			No	NAD
02-C	231031003.10.A	231031003.10		
Location : Hallway 2 **Analyst Description / Color** : Vinyl Flooring, Fibrous, Firm, Homogeneous, Gray, White **Asbestos Type** : **NONE** **Other Material Type** : 25% Cellulose, 75% Non-Fibrous Material			No	NAD
02-C	231031003.10.B	231031003.10		
Location : Hallway 2 **Analyst Description / Color** : Adhesive, Firm, Homogeneous, Yellow **Asbestos Type** : **NONE** **Other Material Type** : 100% Non-Fibrous Material			No	NAD
02-C	231031003.10.C	231031003.10		
Location : Hallway 2 **Analyst Description / Color** : Compound, Granular, Homogeneous, Gray **Asbestos Type** : **NONE** **Other Material Type** : 100% Non-Fibrous Material			No	NAD
02-D	231031003.11.A	231031003.11		
Location : Room 21 **Analyst Description / Color** : Vinyl Flooring, Fibrous, Firm, Homogeneous, Gray, White **Asbestos Type** : **NONE** **Other Material Type** : 25% Cellulose, 75% Non-Fibrous Material			No	NAD

Ecologics Laboratories
2487 E. Orangethorpe Ave.
Fullerton, CA 92831
(714) 632-8118
www.ecologicslab.com

PLM Bulk Asbestos Report

Client: EFI Global
Address: 317 S. Isis Avenue, STE 207 Inglewood, CA 90301
Project #: 045.11973
Project Name: N/A
Project Location: 612 W. Shorb St., Alhambra, CA 91803

LAB Job #: 231031003
# of Samples: 151
Collected By: Jacob
Date Received: 10/30/2023
Date Analyzed: 10/31/2023

Client ID	Layer #	Lab ID	Asbestos (Y or N)	% Asbestos / Type
02-D	231031003.11.B	231031003.11		
Location : Room 21 **Analyst Description / Color** : Adhesive, Firm, Homogeneous, Yellow **Asbestos Type** : **NONE** **Other Material Type** : 100% Non-Fibrous Material			No	NAD
02-D	231031003.11.C	231031003.11		
Location : Room 21 **Analyst Description / Color** : Compound, Granular, Homogeneous, Gray **Asbestos Type** : **NONE** **Other Material Type** : 100% Non-Fibrous Material			No	NAD
02-E	231031003.12.A	231031003.12		
Location : Room 19 **Analyst Description / Color** : Vinyl Flooring, Fibrous, Firm, Homogeneous, Gray, White **Asbestos Type** : **NONE** **Other Material Type** : 25% Cellulose, 75% Non-Fibrous Material			No	NAD
02-E	231031003.12.B	231031003.12		
Location : Room 19 **Analyst Description / Color** : Adhesive, Firm, Homogeneous, Yellow **Asbestos Type** : **NONE** **Other Material Type** : 100% Non-Fibrous Material			No	NAD
02-E	231031003.12.C	231031003.12		
Location : Room 19 **Analyst Description / Color** : Compound, Granular, Homogeneous, Gray **Asbestos Type** : **NONE** **Other Material Type** : 100% Non-Fibrous Material			No	NAD
02-F	231031003.13.A	231031003.13		
Location : Room 42 **Analyst Description / Color** : Vinyl Flooring, Fibrous, Firm, Homogeneous, Gray, White **Asbestos Type** : **NONE** **Other Material Type** : 25% Cellulose, 75% Non-Fibrous Material			No	NAD

Ecologics Laboratories
2487 E. Orangethorpe Ave.
Fullerton, CA 92831
(714) 632-8118
www.ecologicslab.com

PLM Bulk Asbestos Report

Client: EFI Global
Address: 317 S. Isis Avenue, STE 207 Inglewood, CA 90301
Project #: 045.11973
Project Name: N/A
Project Location: 612 W. Shorb St., Alhambra, CA 91803

LAB Job #: 231031003
# of Samples: 151
Collected By: Jacob
Date Received: 10/30/2023
Date Analyzed: 10/31/2023

Client ID	Layer #	Lab ID	Asbestos (Y or N)	% Asbestos / Type
02-F	231031003.13.B	231031003.13		
Location : Room 42 **Analyst Description / Color** : Adhesive, Firm, Homogeneous, Yellow **Asbestos Type** : **NONE** **Other Material Type** : 100% Non-Fibrous Material			No	NAD
02-F	231031003.13.C	231031003.13		
Location : Room 42 **Analyst Description / Color** : Compound, Granular, Homogeneous, Gray **Asbestos Type** : **NONE** **Other Material Type** : 100% Non-Fibrous Material			No	NAD
02-G	231031003.14.A	231031003.14		
Location : Room 45 **Analyst Description / Color** : Vinyl Flooring, Fibrous, Firm, Homogeneous, Gray, White **Asbestos Type** : **NONE** **Other Material Type** : 25% Cellulose, 75% Non-Fibrous Material			No	NAD
02-G	231031003.14.B	231031003.14		
Location : Room 45 **Analyst Description / Color** : Adhesive, Firm, Homogeneous, Yellow **Asbestos Type** : **NONE** **Other Material Type** : 100% Non-Fibrous Material			No	NAD
02-G	231031003.14.C	231031003.14		
Location : Room 45 **Analyst Description / Color** : Compound, Granular, Homogeneous, Gray **Asbestos Type** : **NONE** **Other Material Type** : 100% Non-Fibrous Material			No	NAD
03-A	231031003.15.A	231031003.15		
Location : Hallway 1 **Analyst Description / Color** : Pipe Insulation, Fibrous, Firm, Homogeneous, White **Asbestos Type** : **Amosite, Chrysotile** **Other Material Type** : 82% Non-Fibrous Material			Yes	6% Amosite 12% Chrysotile

Ecologics Laboratories
2487 E. Orangethorpe Ave.
Fullerton, CA 92831
(714) 632-8118
www.ecologicslab.com

PLM Bulk Asbestos Report

Client: EFI Global
Address: 317 S. Isis Avenue, STE 207 Inglewood, CA 90301
Project #: 045.11973
Project Name: N/A
Project Location: 612 W. Shorb St., Alhambra, CA 91803

LAB Job #: 231031003
# of Samples: 151
Collected By: Jacob
Date Received: 10/30/2023
Date Analyzed: 10/31/2023

Client ID	Layer #	Lab ID	Asbestos (Y or N)	% Asbestos / Type
03-B	231031003.16.A	231031003.16		
Location : Hallway 2 **Analyst Description / Color** : Pipe Insulation, Fibrous, Firm, Homogeneous, White **Asbestos Type** : **Amosite, Chrysotile** **Other Material Type** : 82% Non-Fibrous Material			Yes	6% Amosite 12% Chrysotile
03-C	231031003.17.A	231031003.17		
Location : Hallway 3 **Analyst Description / Color** : Pipe Insulation, Fibrous, Firm, Homogeneous, White **Asbestos Type** : **Amosite, Chrysotile** **Other Material Type** : 82% Non-Fibrous Material			Yes	6% Amosite 12% Chrysotile
03-D	231031003.18.A	231031003.18		
Location : Hallway 4 **Analyst Description / Color** : Pipe Insulation, Fibrous, Firm, Homogeneous, White **Asbestos Type** : **Amosite, Chrysotile** **Other Material Type** : 82% Non-Fibrous Material			Yes	6% Amosite 12% Chrysotile
03-E	231031003.19.A	231031003.19		
Location : Hallway 5 **Analyst Description / Color** : Pipe Insulation, Fibrous, Firm, Homogeneous, White **Asbestos Type** : **Amosite, Chrysotile** **Other Material Type** : 82% Non-Fibrous Material			Yes	6% Amosite 12% Chrysotile
04-A	231031003.20.A	231031003.20		
Location : Room 16 **Analyst Description / Color** : Cove Base, Firm, Homogeneous, Black **Asbestos Type** : **NONE** **Other Material Type** : 100% Non-Fibrous Material			No	NAD
04-A	231031003.20.B	231031003.20		
Location : Room 16 **Analyst Description / Color** : Adhesive, Firm, Homogeneous, Yellow **Asbestos Type** : **NONE** **Other Material Type** : 100% Non-Fibrous Material			No	NAD

Ecologics Laboratories
2487 E. Orangethorpe Ave.
Fullerton, CA 92831
(714) 632-8118
www.ecologicslab.com

PLM Bulk Asbestos Report

Client: EFI Global
Address: 317 S. Isis Avenue, STE 207 Inglewood, CA 90301
Project #: 045.11973
Project Name: N/A
Project Location: 612 W. Shorb St., Alhambra, CA 91803

LAB Job #: 231031003
# of Samples: 151
Collected By: Jacob
Date Received: 10/30/2023
Date Analyzed: 10/31/2023

Client ID	Layer #	Lab ID	Asbestos (Y or N)	% Asbestos / Type
04-A	231031003.20.C	231031003.20		
Location : Room 16 **Analyst Description / Color** : Underlayment, Fibrous, Homogeneous, Gray **Asbestos Type** : **NONE** **Other Material Type** : 80% Cellulose, 20% Non-Fibrous Material			No	NAD
04-B	231031003.21.A	231031003.21		
Location : Room 18 **Analyst Description / Color** : Cove Base, Firm, Homogeneous, Black **Asbestos Type** : **NONE** **Other Material Type** : 100% Non-Fibrous Material			No	NAD
04-B	231031003.21.B	231031003.21		
Location : Room 18 **Analyst Description / Color** : Adhesive, Firm, Homogeneous, Yellow **Asbestos Type** : **NONE** **Other Material Type** : 100% Non-Fibrous Material			No	NAD
04-B	231031003.21.C	231031003.21		
Location : Room 18 **Analyst Description / Color** : Underlayment, Fibrous, Homogeneous, Gray **Asbestos Type** : **NONE** **Other Material Type** : 80% Cellulose, 20% Non-Fibrous Material			No	NAD
04-C	231031003.22.A	231031003.22		
Location : Room 46 **Analyst Description / Color** : Cove Base, Firm, Homogeneous, Black **Asbestos Type** : **NONE** **Other Material Type** : 100% Non-Fibrous Material			No	NAD
04-C	231031003.22.B	231031003.22		
Location : Room 46 **Analyst Description / Color** : Adhesive, Firm, Homogeneous, Yellow **Asbestos Type** : **NONE** **Other Material Type** : 100% Non-Fibrous Material			No	NAD

Ecologics Laboratories
2487 E. Orangethorpe Ave.
Fullerton, CA 92831
(714) 632-8118
www.ecologicslab.com

PLM Bulk Asbestos Report

Client: EFI Global
Address: 317 S. Isis Avenue, STE 207 Inglewood, CA 90301
Project #: 045.11973
Project Name: N/A
Project Location: 612 W. Shorb St., Alhambra, CA 91803

LAB Job #: 231031003
# of Samples: 151
Collected By: Jacob
Date Received: 10/30/2023
Date Analyzed: 10/31/2023

Client ID	Layer #	Lab ID	Asbestos (Y or N)	% Asbestos / Type
04-D	231031003.23.A	231031003.23		
Location : Room 34 **Analyst Description / Color** : Cove Base, Firm, Homogeneous, Black **Asbestos Type** : **NONE** **Other Material Type** : 100% Non-Fibrous Material			No	NAD
04-D	231031003.23.B	231031003.23		
Location : Room 34 **Analyst Description / Color** : Adhesive, Firm, Homogeneous, Yellow **Asbestos Type** : **NONE** **Other Material Type** : 100% Non-Fibrous Material			No	NAD
04-D	231031003.23.C	231031003.23		
Location : Room 34 **Analyst Description / Color** : Underlayment, Fibrous, Homogeneous, Gray **Asbestos Type** : **NONE** **Other Material Type** : 80% Cellulose, 20% Non-Fibrous Material			No	NAD
04-E	231031003.24.A	231031003.24		
Location : Room 50 **Analyst Description / Color** : Cove Base, Firm, Homogeneous, Black **Asbestos Type** : **NONE** **Other Material Type** : 100% Non-Fibrous Material			No	NAD
04-E	231031003.24.B	231031003.24		
Location : Room 50 **Analyst Description / Color** : Adhesive, Firm, Homogeneous, Yellow **Asbestos Type** : **NONE** **Other Material Type** : 100% Non-Fibrous Material			No	NAD
04-E	231031003.24.C	231031003.24		
Location : Room 50 **Analyst Description / Color** : Underlayment, Fibrous, Homogeneous, Gray **Asbestos Type** : **NONE** **Other Material Type** : 80% Cellulose, 20% Non-Fibrous Material			No	NAD

Ecologics Laboratories
2487 E. Orangethorpe Ave.
Fullerton, CA 92831
(714) 632-8118
www.ecologicslab.com

PLM Bulk Asbestos Report

Client: EFI Global
Address: 317 S. Isis Avenue, STE 207 Inglewood, CA 90301
Project #: 045.11973
Project Name: N/A
Project Location: 612 W. Shorb St., Alhambra, CA 91803

LAB Job #: 231031003
# of Samples: 151
Collected By: Jacob
Date Received: 10/30/2023
Date Analyzed: 10/31/2023

Client ID	Layer #	Lab ID	Asbestos (Y or N)	% Asbestos / Type
04-F	231031003.25.A	231031003.25		
Location : Room 59 **Analyst Description / Color** : Sample Not Submitted **Asbestos Type** : **NONE** **Other Material Type** :			N/A	N/A
05-A	231031003.26.A	231031003.26		
Location : Room 4 **Analyst Description / Color** : Sheet Flooring, Fibrous, Firm, Homogeneous, Black, Brown **Asbestos Type** : **NONE** **Other Material Type** : 10% Cellulose, 90% Non-Fibrous Material			No	NAD
05-A	231031003.26.B	231031003.26		
Location : Room 4 **Analyst Description / Color** : Mastic, Firm, Homogeneous, Brown **Asbestos Type** : **NONE** **Other Material Type** : 100% Non-Fibrous Material			No	NAD
05-A	231031003.26.C	231031003.26		
Location : Room 4 **Analyst Description / Color** : Underlayment, Fibrous, Homogeneous, Gray **Asbestos Type** : **NONE** **Other Material Type** : 80% Cellulose, 20% Non-Fibrous Material			No	NAD
05-B	231031003.27.A	231031003.27		
Location : Room 19 **Analyst Description / Color** : Sheet Flooring, Fibrous, Firm, Homogeneous, Black, Brown **Asbestos Type** : **NONE** **Other Material Type** : 10% Cellulose, 90% Non-Fibrous Material			No	NAD
05-C	231031003.28.A	231031003.28		
Location : Hallway 2 **Analyst Description / Color** : Sheet Flooring, Fibrous, Firm, Homogeneous, Black, Brown **Asbestos Type** : **NONE** **Other Material Type** : 10% Cellulose, 90% Non-Fibrous Material			No	NAD

Ecologics Laboratories
2487 E. Orangethorpe Ave.
Fullerton, CA 92831
(714) 632-8118
www.ecologicslab.com

PLM Bulk Asbestos Report

Client: EFI Global
Address: 317 S. Isis Avenue, STE 207 Inglewood, CA 90301
Project #: 045.11973
Project Name: N/A
Project Location: 612 W. Shorb St., Alhambra, CA 91803

LAB Job #: 231031003
# of Samples: 151
Collected By: Jacob
Date Received: 10/30/2023
Date Analyzed: 10/31/2023

Client ID	Layer #	Lab ID	Asbestos (Y or N)	% Asbestos / Type
05-D	231031003.29.A	231031003.29		
Location : Room 32 **Analyst Description / Color** : Sheet Flooring, Fibrous, Firm, Homogeneous, Black, Brown **Asbestos Type** : **NONE** **Other Material Type** : 10% Cellulose, 90% Non-Fibrous Material			No	NAD
05-D	231031003.29.B	231031003.29		
Location : Room 32 **Analyst Description / Color** : Mastic, Firm, Homogeneous, Brown **Asbestos Type** : **NONE** **Other Material Type** : 100% Non-Fibrous Material			No	NAD
05-D	231031003.29.C	231031003.29		
Location : Room 32 **Analyst Description / Color** : Underlayment, Fibrous, Homogeneous, Gray **Asbestos Type** : **NONE** **Other Material Type** : 80% Cellulose, 20% Non-Fibrous Material			No	NAD
05-E	231031003.30.A	231031003.30		
Location : Room 39 **Analyst Description / Color** : Sheet Flooring, Fibrous, Firm, Homogeneous, Black, Brown **Asbestos Type** : **NONE** **Other Material Type** : 10% Cellulose, 90% Non-Fibrous Material			No	NAD
05-E	231031003.30.B	231031003.30		
Location : Room 39 **Analyst Description / Color** : Mastic, Firm, Homogeneous, Brown **Asbestos Type** : **NONE** **Other Material Type** : 100% Non-Fibrous Material			No	NAD
05-E	231031003.30.C	231031003.30		
Location : Room 39 **Analyst Description / Color** : Underlayment, Fibrous, Homogeneous, Gray **Asbestos Type** : **NONE** **Other Material Type** : 80% Cellulose, 20% Non-Fibrous Material			No	NAD

Ecologics Laboratories
2487 E. Orangethorpe Ave.
Fullerton, CA 92831
(714) 632-8118
www.ecologicslab.com

PLM Bulk Asbestos Report

Client: EFI Global
Address: 317 S. Isis Avenue, STE 207 Inglewood, CA 90301
Project #: 045.11973
Project Name: N/A
Project Location: 612 W. Shorb St., Alhambra, CA 91803

LAB Job #: 231031003
# of Samples: 151
Collected By: Jacob
Date Received: 10/30/2023
Date Analyzed: 10/31/2023

Client ID	Layer #	Lab ID	Asbestos (Y or N)	% Asbestos / Type
05-F	231031003.31.A	231031003.31		
Location : Room 52 **Analyst Description / Color** : Adhesive, Homogeneous, Tacky, Green **Asbestos Type** : **NONE** **Other Material Type** : 100% Non-Fibrous Material			No	NAD
05-F	231031003.31.B	231031003.31		
Location : Room 52 **Analyst Description / Color** : Sheet Flooring, Fibrous, Firm, Homogeneous, Black, Brown **Asbestos Type** : **NONE** **Other Material Type** : 10% Cellulose, 90% Non-Fibrous Material			No	NAD
05-F	231031003.31.C	231031003.31		
Location : Room 52 **Analyst Description / Color** : Mastic, Firm, Homogeneous, Brown **Asbestos Type** : **NONE** **Other Material Type** : 100% Non-Fibrous Material			No	NAD
05-F	231031003.31.D	231031003.31		
Location : Room 52 **Analyst Description / Color** : Underlayment, Fibrous, Homogeneous, Gray **Asbestos Type** : **NONE** **Other Material Type** : 80% Cellulose, 20% Non-Fibrous Material			No	NAD
05-G	231031003.32.A	231031003.32		
Location : Hallway 5 **Analyst Description / Color** : Adhesive, Homogeneous, Tacky, Green **Asbestos Type** : **NONE** **Other Material Type** : 100% Non-Fibrous Material			No	NAD
05-G	231031003.32.B	231031003.32		
Location : Hallway 5 **Analyst Description / Color** : Sheet Flooring, Fibrous, Firm, Homogeneous, Black, Brown **Asbestos Type** : **NONE** **Other Material Type** : 10% Cellulose, 90% Non-Fibrous Material			No	NAD

Ecologics Laboratories
2487 E. Orangethorpe Ave.
Fullerton, CA 92831
(714) 632-8118
www.ecologicslab.com

PLM Bulk Asbestos Report

Client: EFI Global
Address: 317 S. Isis Avenue, STE 207 Inglewood, CA 90301
Project #: 045.11973
Project Name: N/A
Project Location: 612 W. Shorb St., Alhambra, CA 91803

LAB Job #: 231031003
# of Samples: 151
Collected By: Jacob
Date Received: 10/30/2023
Date Analyzed: 10/31/2023

Client ID	Layer #	Lab ID	Asbestos (Y or N)	% Asbestos / Type
05-G	231031003.32.C	231031003.32		
Location : Hallway 5 **Analyst Description / Color** : Mastic, Firm, Homogeneous, Brown **Asbestos Type** : **NONE** **Other Material Type** : 100% Non-Fibrous Material			No	NAD
05-G	231031003.32.D	231031003.32		
Location : Hallway 5 **Analyst Description / Color** : Underlayment, Fibrous, Homogeneous, Gray **Asbestos Type** : **NONE** **Other Material Type** : 80% Cellulose, 20% Non-Fibrous Material			No	NAD
06-A	231031003.33.A	231031003.33		
Location : Room 18 **Analyst Description / Color** : Mastic, Firm, Homogeneous, Brown **Asbestos Type** : **NONE** **Other Material Type** : 100% Non-Fibrous Material			No	NAD
06-B	231031003.34.A	231031003.34		
Location : Room 19 **Analyst Description / Color** : Mastic, Firm, Homogeneous, Brown **Asbestos Type** : **NONE** **Other Material Type** : 100% Non-Fibrous Material			No	NAD
06-C	231031003.35.A	231031003.35		
Location : Room 20 **Analyst Description / Color** : Mastic, Firm, Homogeneous, Brown **Asbestos Type** : **NONE** **Other Material Type** : 100% Non-Fibrous Material			No	NAD
07-A	231031003.36.A	231031003.36		
Location : Bath 1 **Analyst Description / Color** : Grout, Granular, Homogeneous, Gray **Asbestos Type** : **NONE** **Other Material Type** : 100% Non-Fibrous Material			No	NAD

Ecologics Laboratories
2487 E. Orangethorpe Ave.
Fullerton, CA 92831
(714) 632-8118
www.ecologicslab.com

PLM Bulk Asbestos Report

Client: EFI Global
Address: 317 S. Isis Avenue, STE 207 Inglewood, CA 90301
Project #: 045.11973
Project Name: N/A
Project Location: 612 W. Shorb St., Alhambra, CA 91803

LAB Job #: 231031003
# of Samples: 151
Collected By: Jacob
Date Received: 10/30/2023
Date Analyzed: 10/31/2023

Client ID	Layer #	Lab ID	Asbestos (Y or N)	% Asbestos / Type
07-B	231031003.37.A	231031003.37		
Location : Womens Bath 2 **Analyst Description / Color** : Grout, Granular, Homogeneous, Gray **Asbestos Type** : **NONE** **Other Material Type** : 100% Non-Fibrous Material			No	NAD
07-C	231031003.38.A	231031003.38		
Location : Bath 6 **Analyst Description / Color** : Grout, Granular, Homogeneous, Gray **Asbestos Type** : **NONE** **Other Material Type** : 100% Non-Fibrous Material			No	NAD
07-D	231031003.39.A	231031003.39		
Location : Washroom 3 **Analyst Description / Color** : Grout, Granular, Homogeneous, Gray **Asbestos Type** : **NONE** **Other Material Type** : 100% Non-Fibrous Material			No	NAD
07-E	231031003.40.A	231031003.40		
Location : Bath 9 **Analyst Description / Color** : Grout, Granular, Homogeneous, Gray **Asbestos Type** : **NONE** **Other Material Type** : 100% Non-Fibrous Material			No	NAD
08-A	231031003.41.A	231031003.41		
Location : Hallway 1 **Analyst Description / Color** : Acoustic, Homogeneous, Soft, Tan **Asbestos Type** : **Chrysotile** **Other Material Type** : 97% Non-Fibrous Material			Yes	3% Chrysotile
08-B	231031003.42.A	231031003.42		
Location : Hallway 2 **Analyst Description / Color** : Acoustic, Homogeneous, Soft, Tan **Asbestos Type** : **Chrysotile** **Other Material Type** : 97% Non-Fibrous Material			Yes	3% Chrysotile

Ecologics Laboratories
2487 E. Orangethorpe Ave.
Fullerton, CA 92831
(714) 632-8118
www.ecologicslab.com

PLM Bulk Asbestos Report

Client: EFI Global
Address: 317 S. Isis Avenue, STE 207 Inglewood, CA 90301
Project #: 045.11973
Project Name: N/A
Project Location: 612 W. Shorb St., Alhambra, CA 91803

LAB Job #: 231031003
# of Samples: 151
Collected By: Jacob
Date Received: 10/30/2023
Date Analyzed: 10/31/2023

Client ID	Layer #	Lab ID	Asbestos (Y or N)	% Asbestos / Type
08-C	231031003.43.A	231031003.43		
Location : Hallway 3 **Analyst Description / Color** : Acoustic, Homogeneous, Soft, Tan **Asbestos Type** : **Chrysotile** **Other Material Type** : 97% Non-Fibrous Material			Yes	3% Chrysotile
08-D	231031003.44.A	231031003.44		
Location : Hallway 4 **Analyst Description / Color** : Acoustic, Homogeneous, Soft, Tan **Asbestos Type** : **Chrysotile** **Other Material Type** : 97% Non-Fibrous Material			Yes	3% Chrysotile
08-E	231031003.45.A	231031003.45		
Location : Hallway 5 **Analyst Description / Color** : Acoustic, Homogeneous, Soft, Tan **Asbestos Type** : **Chrysotile** **Other Material Type** : 97% Non-Fibrous Material			Yes	3% Chrysotile
09-A	231031003.46.A	231031003.46		
Location : Room 1 **Analyst Description / Color** : Acoustic, Homogeneous, Soft, Tan **Asbestos Type** : **Chrysotile** **Other Material Type** : 97% Non-Fibrous Material			Yes	3% Chrysotile
09-A	231031003.46.B	231031003.46		
Location : Room 1 **Analyst Description / Color** : Plaster, Granular, Homogeneous, Gray **Asbestos Type** : **NONE** **Other Material Type** : 100% Non-Fibrous Material			No	NAD
09-B	231031003.47.A	231031003.47		
Location : Room 17 **Analyst Description / Color** : Plaster, Granular, Homogeneous, Gray **Asbestos Type** : **NONE** **Other Material Type** : 100% Non-Fibrous Material			No	NAD

Ecologics Laboratories
2487 E. Orangethorpe Ave.
Fullerton, CA 92831
(714) 632-8118
www.ecologicslab.com

PLM Bulk Asbestos Report

Client: EFI Global
Address: 317 S. Isis Avenue, STE 207 Inglewood, CA 90301
Project #: 045.11973
Project Name: N/A
Project Location: 612 W. Shorb St., Alhambra, CA 91803

LAB Job #: 231031003
# of Samples: 151
Collected By: Jacob
Date Received: 10/30/2023
Date Analyzed: 10/31/2023

Client ID	Layer #	Lab ID	Asbestos (Y or N)	% Asbestos / Type
09-C	231031003.48.A	231031003.48		
Location : Room 33 **Analyst Description / Color** : Plaster, Granular, Homogeneous, Gray **Asbestos Type** : **NONE** **Other Material Type** : 100% Non-Fibrous Material			No	NAD
09-D	231031003.49.A	231031003.49		
Location : Room 30 **Analyst Description / Color** : Acoustic, Homogeneous, Soft, Tan **Asbestos Type** : **Chrysotile** **Other Material Type** : 97% Non-Fibrous Material			Yes	3% Chrysotile
09-D	231031003.49.B	231031003.49		
Location : Room 30 **Analyst Description / Color** : Plaster, Granular, Homogeneous, Gray **Asbestos Type** : **NONE** **Other Material Type** : 100% Non-Fibrous Material			No	NAD
09-E	231031003.50.A	231031003.50		
Location : Room 48 **Analyst Description / Color** : Acoustic, Homogeneous, Soft, Tan **Asbestos Type** : **Chrysotile** **Other Material Type** : 97% Non-Fibrous Material			Yes	3% Chrysotile
09-E	231031003.50.B	231031003.50		
Location : Room 48 **Analyst Description / Color** : Plaster, Granular, Homogeneous, Gray **Asbestos Type** : **NONE** **Other Material Type** : 100% Non-Fibrous Material			No	NAD
09-F	231031003.51.A	231031003.51		
Location : Room 64 **Analyst Description / Color** : Acoustic, Homogeneous, Soft, Tan **Asbestos Type** : **Chrysotile** **Other Material Type** : 97% Non-Fibrous Material			Yes	3% Chrysotile

Ecologics Laboratories
2487 E. Orangethorpe Ave.
Fullerton, CA 92831
(714) 632-8118
www.ecologicslab.com

PLM Bulk Asbestos Report

Client: EFI Global
Address: 317 S. Isis Avenue, STE 207 Inglewood, CA 90301
Project #: 045.11973
Project Name: N/A
Project Location: 612 W. Shorb St., Alhambra, CA 91803

LAB Job #: 231031003
# of Samples: 151
Collected By: Jacob
Date Received: 10/30/2023
Date Analyzed: 10/31/2023

Client ID	Layer #	Lab ID	Asbestos (Y or N)	% Asbestos / Type
09-F	231031003.51.B	231031003.51		
Location : Room 64 **Analyst Description / Color** : Plaster, Granular, Homogeneous, Gray **Asbestos Type** : **NONE** **Other Material Type** : 100% Non-Fibrous Material			No	NAD
09-G	231031003.52.A	231031003.52		
Location : Room 55 **Analyst Description / Color** : Acoustic, Homogeneous, Soft, Tan **Asbestos Type** : **Chrysotile** **Other Material Type** : 97% Non-Fibrous Material			Yes	3% Chrysotile
09-G	231031003.52.B	231031003.52		
Location : Room 55 **Analyst Description / Color** : Plaster, Granular, Homogeneous, Gray **Asbestos Type** : **NONE** **Other Material Type** : 100% Non-Fibrous Material			No	NAD
10-A	231031003.53.A	231031003.53		
Location : Hallway 2 **Analyst Description / Color** : Tape, Fibrous, Homogeneous, White **Asbestos Type** : **NONE** **Other Material Type** : 90% Cellulose, 10% Non-Fibrous Material			No	NAD
10-A	231031003.53.B	231031003.53		
Location : Hallway 2 **Analyst Description / Color** : Insulation, Fibrous, Firm, Homogeneous, White **Asbestos Type** : **Amosite, Chrysotile** **Other Material Type** : 82% Non-Fibrous Material			Yes	6% Amosite 12% Chrysotile
10-B	231031003.54.A	231031003.54		
Location : Room 41 **Analyst Description / Color** : Tape, Fibrous, Homogeneous, White **Asbestos Type** : **NONE** **Other Material Type** : 90% Cellulose, 10% Non-Fibrous Material			No	NAD

Ecologics Laboratories
2487 E. Orangethorpe Ave.
Fullerton, CA 92831
(714) 632-8118
www.ecologicslab.com

PLM Bulk Asbestos Report

Client: EFI Global
Address: 317 S. Isis Avenue, STE 207 Inglewood, CA 90301
Project #: 045.11973
Project Name: N/A
Project Location: 612 W. Shorb St., Alhambra, CA 91803

LAB Job #: 231031003
# of Samples: 151
Collected By: Jacob
Date Received: 10/30/2023
Date Analyzed: 10/31/2023

Client ID	Layer #	Lab ID	Asbestos (Y or N)	% Asbestos / Type
10-B	231031003.54.B	231031003.54		
Location : Room 41 **Analyst Description / Color** : Insulation, Fibrous, Firm, Homogeneous, White **Asbestos Type** : **Amosite, Chrysotile** **Other Material Type** : 82% Non-Fibrous Material			Yes	6% Amosite 12% Chrysotile
10-C	231031003.55.A	231031003.55		
Location : Room 6 **Analyst Description / Color** : Tape, Fibrous, Homogeneous, White **Asbestos Type** : **NONE** **Other Material Type** : 90% Cellulose, 10% Non-Fibrous Material			No	NAD
10-C	231031003.55.B	231031003.55		
Location : Room 6 **Analyst Description / Color** : Insulation, Fibrous, Firm, Homogeneous, White **Asbestos Type** : **Amosite, Chrysotile** **Other Material Type** : 82% Non-Fibrous Material			Yes	6% Amosite 12% Chrysotile
10-D	231031003.56.A	231031003.56		
Location : Hallway 5 **Analyst Description / Color** : Tape, Fibrous, Homogeneous, White **Asbestos Type** : **NONE** **Other Material Type** : 90% Cellulose, 10% Non-Fibrous Material			No	NAD
10-D	231031003.56.B	231031003.56		
Location : Hallway 5 **Analyst Description / Color** : Insulation, Fibrous, Firm, Homogeneous, White **Asbestos Type** : **Amosite, Chrysotile** **Other Material Type** : 82% Non-Fibrous Material			Yes	6% Amosite 12% Chrysotile
10-E	231031003.57.A	231031003.57		
Location : Room 54 **Analyst Description / Color** : Tape, Fibrous, Homogeneous, White **Asbestos Type** : **NONE** **Other Material Type** : 90% Cellulose, 10% Non-Fibrous Material			No	NAD

Ecologics Laboratories
2487 E. Orangethorpe Ave.
Fullerton, CA 92831
(714) 632-8118
www.ecologicslab.com

PLM Bulk Asbestos Report

Client: EFI Global
Address: 317 S. Isis Avenue, STE 207 Inglewood, CA 90301
Project #: 045.11973
Project Name: N/A
Project Location: 612 W. Shorb St., Alhambra, CA 91803

LAB Job #: 231031003
# of Samples: 151
Collected By: Jacob
Date Received: 10/30/2023
Date Analyzed: 10/31/2023

Client ID	Layer #	Lab ID	Asbestos (Y or N)	% Asbestos / Type
10-E	231031003.57.B	231031003.57		
Location : Room 54 **Analyst Description / Color** : Insulation, Fibrous, Firm, Homogeneous, White **Asbestos Type** : **Amosite, Chrysotile** **Other Material Type** : 82% Non-Fibrous Material			Yes	6% Amosite 12% Chrysotile
11-A	231031003.58.A	231031003.58		
Location : Room 18 **Analyst Description / Color** : Ceiling Tile, Fibrous, Homogeneous, Brown, White **Asbestos Type** : **NONE** **Other Material Type** : 80% Cellulose, 20% Non-Fibrous Material			No	NAD
11-B	231031003.59.A	231031003.59		
Location : Room 19 **Analyst Description / Color** : Ceiling Tile, Fibrous, Homogeneous, Brown, White **Asbestos Type** : **NONE** **Other Material Type** : 80% Cellulose, 20% Non-Fibrous Material			No	NAD
11-C	231031003.60.A	231031003.60		
Location : Room 20 **Analyst Description / Color** : Ceiling Tile, Fibrous, Homogeneous, Brown, White **Asbestos Type** : **NONE** **Other Material Type** : 80% Cellulose, 20% Non-Fibrous Material			No	NAD
12-4	231031003.61.A	231031003.61		
Location : Hallway 1 **Analyst Description / Color** : Vinyl Tile, Firm, Homogeneous, Brown, Tan **Asbestos Type** : **NONE** **Other Material Type** : 100% Non-Fibrous Material			No	NAD
12-4	231031003.61.B	231031003.61		
Location : Hallway 1 **Analyst Description / Color** : Adhesive, Firm, Homogeneous, Yellow **Asbestos Type** : **NONE** **Other Material Type** : 100% Non-Fibrous Material			No	NAD

Ecologics Laboratories
2487 E. Orangethorpe Ave.
Fullerton, CA 92831
(714) 632-8118
www.ecologicslab.com

PLM Bulk Asbestos Report

Client: EFI Global
Address: 317 S. Isis Avenue, STE 207 Inglewood, CA 90301
Project #: 045.11973
Project Name: N/A
Project Location: 612 W. Shorb St., Alhambra, CA 91803

LAB Job #: 231031003
# of Samples: 151
Collected By: Jacob
Date Received: 10/30/2023
Date Analyzed: 10/31/2023

Client ID	Layer #	Lab ID	Asbestos (Y or N)	% Asbestos / Type
12-B	231031003.62.A	231031003.62		
Location : Hallway 2 **Analyst Description / Color** : Vinyl Tile, Firm, Homogeneous, Brown, Tan **Asbestos Type** : **NONE** **Other Material Type** : 100% Non-Fibrous Material			No	NAD
12-B	231031003.62.B	231031003.62		
Location : Hallway 2 **Analyst Description / Color** : Adhesive, Firm, Homogeneous, Yellow **Asbestos Type** : **NONE** **Other Material Type** : 100% Non-Fibrous Material			No	NAD
12-C	231031003.63.A	231031003.63		
Location : Room 5 **Analyst Description / Color** : Vinyl Tile, Firm, Homogeneous, Brown, Tan **Asbestos Type** : **NONE** **Other Material Type** : 100% Non-Fibrous Material			No	NAD
12-C	231031003.63.B	231031003.63		
Location : Room 5 **Analyst Description / Color** : Adhesive, Firm, Homogeneous, Yellow **Asbestos Type** : **NONE** **Other Material Type** : 100% Non-Fibrous Material			No	NAD
12-D	231031003.64.A	231031003.64		
Location : Room 4 **Analyst Description / Color** : Vinyl Tile, Firm, Homogeneous, Brown, Tan **Asbestos Type** : **NONE** **Other Material Type** : 100% Non-Fibrous Material			No	NAD
12-D	231031003.64.B	231031003.64		
Location : Room 4 **Analyst Description / Color** : Adhesive, Firm, Homogeneous, Yellow **Asbestos Type** : **NONE** **Other Material Type** : 100% Non-Fibrous Material			No	NAD

Ecologics Laboratories
2487 E. Orangethorpe Ave.
Fullerton, CA 92831
(714) 632-8118
www.ecologicslab.com

PLM Bulk Asbestos Report

Client: EFI Global
Address: 317 S. Isis Avenue, STE 207 Inglewood, CA 90301
Project #: 045.11973
Project Name: N/A
Project Location: 612 W. Shorb St., Alhambra, CA 91803

LAB Job #: 231031003
# of Samples: 151
Collected By: Jacob
Date Received: 10/30/2023
Date Analyzed: 10/31/2023

Client ID	Layer #	Lab ID	Asbestos (Y or N)	% Asbestos / Type
12-E	231031003.65.A	231031003.65		
Location : Room 3 **Analyst Description / Color** : Vinyl Tile, Firm, Homogeneous, Brown, Tan **Asbestos Type** : **NONE** **Other Material Type** : 100% Non-Fibrous Material			No	NAD
12-E	231031003.65.B	231031003.65		
Location : Room 3 **Analyst Description / Color** : Adhesive, Firm, Homogeneous, Yellow **Asbestos Type** : **NONE** **Other Material Type** : 100% Non-Fibrous Material			No	NAD
13-A	231031003.66.A	231031003.66		
Location : Hallway 1 **Analyst Description / Color** : Sheet Flooring, Fibrous, Firm, Homogeneous, Brown, Gray **Asbestos Type** : **NONE** **Other Material Type** : 25% Cellulose, 2% Fiberglass, 73% Non-Fibrous Material			No	NAD
13-A	231031003.66.B	231031003.66		
Location : Hallway 1 **Analyst Description / Color** : Adhesive, Homogeneous, Gummy, Clear **Asbestos Type** : **NONE** **Other Material Type** : 100% Non-Fibrous Material			No	NAD
13-B	231031003.67.A	231031003.67		
Location : Hallway 2 **Analyst Description / Color** : Sheet Flooring, Fibrous, Firm, Homogeneous, Brown, Gray **Asbestos Type** : **NONE** **Other Material Type** : 25% Cellulose, 2% Fiberglass, 73% Non-Fibrous Material			No	NAD
13-B	231031003.67.B	231031003.67		
Location : Hallway 2 **Analyst Description / Color** : Adhesive, Homogeneous, Gummy, Clear **Asbestos Type** : **NONE** **Other Material Type** : 100% Non-Fibrous Material			No	NAD

Ecologics Laboratories
2487 E. Orangethorpe Ave.
Fullerton, CA 92831
(714) 632-8118
www.ecologicslab.com

PLM Bulk Asbestos Report

Client: EFI Global
Address: 317 S. Isis Avenue, STE 207 Inglewood, CA 90301
Project #: 045.11973
Project Name: N/A
Project Location: 612 W. Shorb St., Alhambra, CA 91803

LAB Job #: 231031003
# of Samples: 151
Collected By: Jacob
Date Received: 10/30/2023
Date Analyzed: 10/31/2023

Client ID	Layer #	Lab ID	Asbestos (Y or N)	% Asbestos / Type
13-C	231031003.68.A	231031003.68		
Location : Room 5 **Analyst Description / Color** : Sheet Flooring, Fibrous, Firm, Homogeneous, Brown, Gray **Asbestos Type** : **NONE** **Other Material Type** : 25% Cellulose, 2% Fiberglass, 73% Non-Fibrous Material			No	NAD
13-C	231031003.68.B	231031003.68		
Location : Room 5 **Analyst Description / Color** : Adhesive, Homogeneous, Gummy, Clear **Asbestos Type** : **NONE** **Other Material Type** : 100% Non-Fibrous Material			No	NAD
13-D	231031003.69.A	231031003.69		
Location : Room 4 **Analyst Description / Color** : Sheet Flooring, Fibrous, Firm, Homogeneous, Brown, Gray **Asbestos Type** : **NONE** **Other Material Type** : 25% Cellulose, 2% Fiberglass, 73% Non-Fibrous Material			No	NAD
13-D	231031003.69.B	231031003.69		
Location : Room 4 **Analyst Description / Color** : Adhesive, Homogeneous, Gummy, Clear **Asbestos Type** : **NONE** **Other Material Type** : 100% Non-Fibrous Material			No	NAD
13-E	231031003.70.A	231031003.70		
Location : Room 3 **Analyst Description / Color** : Sheet Flooring, Fibrous, Firm, Homogeneous, Brown, Gray **Asbestos Type** : **NONE** **Other Material Type** : 25% Cellulose, 2% Fiberglass, 73% Non-Fibrous Material			No	NAD
13-E	231031003.70.B	231031003.70		
Location : Room 3 **Analyst Description / Color** : Adhesive, Homogeneous, Gummy, Clear **Asbestos Type** : **NONE** **Other Material Type** : 100% Non-Fibrous Material			No	NAD

Ecologics Laboratories
2487 E. Orangethorpe Ave.
Fullerton, CA 92831
(714) 632-8118
www.ecologicslab.com

PLM Bulk Asbestos Report

Client: EFI Global
Address: 317 S. Isis Avenue, STE 207 Inglewood, CA 90301
Project #: 045.11973
Project Name: N/A
Project Location: 612 W. Shorb St., Alhambra, CA 91803

LAB Job #: 231031003
# of Samples: 151
Collected By: Jacob
Date Received: 10/30/2023
Date Analyzed: 10/31/2023

Client ID	Layer #	Lab ID	Asbestos (Y or N)	% Asbestos / Type
14-A	231031003.71.A	231031003.71		
Location : Hallway 1 **Analyst Description / Color** : Paper Backing, Fibrous, Homogeneous, Gray **Asbestos Type** : **NONE** **Other Material Type** : 70% Cellulose, 5% Fiberglass, 25% Non-Fibrous Material			No	NAD
14-A	231031003.71.B	231031003.71		
Location : Hallway 1 **Analyst Description / Color** : Adhesive, Homogeneous, Gummy, Clear **Asbestos Type** : **NONE** **Other Material Type** : 100% Non-Fibrous Material			No	NAD
14-A	231031003.71.C	231031003.71		
Location : Hallway 1 **Analyst Description / Color** : Vinyl Flooring, Fibrous, Firm, Homogeneous, Gray, White **Asbestos Type** : **NONE** **Other Material Type** : 25% Cellulose, 2% Fiberglass, 73% Non-Fibrous Material			No	NAD
14-A	231031003.71.D	231031003.71		
Location : Hallway 1 **Analyst Description / Color** : Adhesive, Homogeneous, Gummy, Tan **Asbestos Type** : **NONE** **Other Material Type** : 100% Non-Fibrous Material			No	NAD
14-A	231031003.71.E	231031003.71		
Location : Hallway 1 **Analyst Description / Color** : Underlayment, Fibrous, Homogeneous, Black **Asbestos Type** : **NONE** **Other Material Type** : 60% Cellulose, 40% Non-Fibrous Material			No	NAD
14-B	231031003.72.A	231031003.72		
Location : Hallway 2 **Analyst Description / Color** : Paper Backing, Fibrous, Homogeneous, Gray **Asbestos Type** : **NONE** **Other Material Type** : 70% Cellulose, 5% Fiberglass, 25% Non-Fibrous Material			No	NAD

Ecologics Laboratories
2487 E. Orangethorpe Ave.
Fullerton, CA 92831
(714) 632-8118
www.ecologicslab.com

PLM Bulk Asbestos Report

Client: EFI Global
Address: 317 S. Isis Avenue, STE 207 Inglewood, CA 90301
Project #: 045.11973
Project Name: N/A
Project Location: 612 W. Shorb St., Alhambra, CA 91803

LAB Job #: 231031003
# of Samples: 151
Collected By: Jacob
Date Received: 10/30/2023
Date Analyzed: 10/31/2023

Client ID	Layer #	Lab ID	Asbestos (Y or N)	% Asbestos / Type
14-B	231031003.72.B	231031003.72		
Location : Hallway 2 **Analyst Description / Color** : Adhesive, Homogeneous, Gummy, Clear **Asbestos Type** : **NONE** **Other Material Type** : 100% Non-Fibrous Material			No	NAD
14-B	231031003.72.C	231031003.72		
Location : Hallway 2 **Analyst Description / Color** : Vinyl Flooring, Fibrous, Firm, Homogeneous, Gray, White **Asbestos Type** : **NONE** **Other Material Type** : 25% Cellulose, 2% Fiberglass, 73% Non-Fibrous Material			No	NAD
14-B	231031003.72.D	231031003.72		
Location : Hallway 2 **Analyst Description / Color** : Adhesive, Homogeneous, Gummy, Tan **Asbestos Type** : **NONE** **Other Material Type** : 100% Non-Fibrous Material			No	NAD
14-B	231031003.72.E	231031003.72		
Location : Hallway 2 **Analyst Description / Color** : Underlayment, Fibrous, Homogeneous, Black **Asbestos Type** : **NONE** **Other Material Type** : 60% Cellulose, 40% Non-Fibrous Material			No	NAD
14-C	231031003.73.A	231031003.73		
Location : Room 5 **Analyst Description / Color** : Paper Backing, Fibrous, Homogeneous, Gray **Asbestos Type** : **NONE** **Other Material Type** : 70% Cellulose, 5% Fiberglass, 25% Non-Fibrous Material			No	NAD
14-C	231031003.73.B	231031003.73		
Location : Room 5 **Analyst Description / Color** : Adhesive, Homogeneous, Gummy, Clear **Asbestos Type** : **NONE** **Other Material Type** : 100% Non-Fibrous Material			No	NAD

Ecologics Laboratories
2487 E. Orangethorpe Ave.
Fullerton, CA 92831
(714) 632-8118
www.ecologicslab.com

PLM Bulk Asbestos Report

Client: EFI Global
Address: 317 S. Isis Avenue, STE 207 Inglewood, CA 90301
Project #: 045.11973
Project Name: N/A
Project Location: 612 W. Shorb St., Alhambra, CA 91803

LAB Job #: 231031003
# of Samples: 151
Collected By: Jacob
Date Received: 10/30/2023
Date Analyzed: 10/31/2023

Client ID	Layer #	Lab ID	Asbestos (Y or N)	% Asbestos / Type
14-C	231031003.73.C	231031003.73		
Location : Room 5 **Analyst Description / Color** : Vinyl Flooring, Fibrous, Firm, Homogeneous, Gray, White **Asbestos Type** : **NONE** **Other Material Type** : 25% Cellulose, 2% Fiberglass, 73% Non-Fibrous Material			No	NAD
14-C	231031003.73.D	231031003.73		
Location : Room 5 **Analyst Description / Color** : Adhesive, Homogeneous, Gummy, Tan **Asbestos Type** : **NONE** **Other Material Type** : 100% Non-Fibrous Material			No	NAD
14-C	231031003.73.E	231031003.73		
Location : Room 5 **Analyst Description / Color** : Underlayment, Fibrous, Homogeneous, Black **Asbestos Type** : **NONE** **Other Material Type** : 60% Cellulose, 40% Non-Fibrous Material			No	NAD
14-D	231031003.74.A	231031003.74		
Location : Room 4 **Analyst Description / Color** : Sheet Flooring, Fibrous, Firm, Homogeneous, Brown, Gray **Asbestos Type** : **NONE** **Other Material Type** : 25% Cellulose, 2% Fiberglass, 73% Non-Fibrous Material			No	NAD
14-D	231031003.74.B	231031003.74		
Location : Room 4 **Analyst Description / Color** : Adhesive, Homogeneous, Gummy, Clear **Asbestos Type** : **NONE** **Other Material Type** : 100% Non-Fibrous Material			No	NAD
14-D	231031003.74.C	231031003.74		
Location : Room 4 **Analyst Description / Color** : Vinyl Flooring, Fibrous, Firm, Homogeneous, Gray, White **Asbestos Type** : **NONE** **Other Material Type** : 25% Cellulose, 2% Fiberglass, 73% Non-Fibrous Material			No	NAD

Ecologics Laboratories
2487 E. Orangethorpe Ave.
Fullerton, CA 92831
(714) 632-8118
www.ecologicslab.com

PLM Bulk Asbestos Report

Client: EFI Global
Address: 317 S. Isis Avenue, STE 207 Inglewood, CA 90301
Project #: 045.11973
Project Name: N/A
Project Location: 612 W. Shorb St., Alhambra, CA 91803

LAB Job #: 231031003
# of Samples: 151
Collected By: Jacob
Date Received: 10/30/2023
Date Analyzed: 10/31/2023

Client ID	Layer #	Lab ID	Asbestos (Y or N)	% Asbestos / Type
14-D	231031003.74.D	231031003.74		
Location : Room 4 **Analyst Description / Color** : Adhesive, Homogeneous, Gummy, Tan **Asbestos Type** : **NONE** **Other Material Type** : 100% Non-Fibrous Material			No	NAD
14-D	231031003.74.E	231031003.74		
Location : Room 4 **Analyst Description / Color** : Underlayment, Fibrous, Homogeneous, Black **Asbestos Type** : **NONE** **Other Material Type** : 60% Cellulose, 40% Non-Fibrous Material			No	NAD
14-E	231031003.75.A	231031003.75		
Location : Room 3 **Analyst Description / Color** : Paper Backing, Fibrous, Homogeneous, Gray **Asbestos Type** : **NONE** **Other Material Type** : 70% Cellulose, 5% Fiberglass, 25% Non-Fibrous Material			No	NAD
14-E	231031003.75.B	231031003.75		
Location : Room 3 **Analyst Description / Color** : Adhesive, Homogeneous, Gummy, Clear **Asbestos Type** : **NONE** **Other Material Type** : 100% Non-Fibrous Material			No	NAD
14-E	231031003.75.C	231031003.75		
Location : Room 3 **Analyst Description / Color** : Vinyl Flooring, Fibrous, Firm, Homogeneous, Gray, White **Asbestos Type** : **NONE** **Other Material Type** : 25% Cellulose, 2% Fiberglass, 73% Non-Fibrous Material			No	NAD
14-E	231031003.75.D	231031003.75		
Location : Room 3 **Analyst Description / Color** : Adhesive, Homogeneous, Gummy, Tan **Asbestos Type** : **NONE** **Other Material Type** : 100% Non-Fibrous Material			No	NAD

Ecologics Laboratories
2487 E. Orangethorpe Ave.
Fullerton, CA 92831
(714) 632-8118
www.ecologicslab.com

PLM Bulk Asbestos Report

Client: EFI Global
Address: 317 S. Isis Avenue, STE 207 Inglewood, CA 90301
Project #: 045.11973
Project Name: N/A
Project Location: 612 W. Shorb St., Alhambra, CA 91803

LAB Job #: 231031003
# of Samples: 151
Collected By: Jacob
Date Received: 10/30/2023
Date Analyzed: 10/31/2023

Client ID	Layer #	Lab ID	Asbestos (Y or N)	% Asbestos / Type
14-E	231031003.75.E	231031003.75		
Location : Room 3 **Analyst Description / Color** : Underlayment, Fibrous, Homogeneous, Black **Asbestos Type** : **NONE** **Other Material Type** : 60% Cellulose, 40% Non-Fibrous Material			No	NAD
15-A	231031003.76.A	231031003.76		
Location : Room 46 **Analyst Description / Color** : Felt Paper, Fibrous, Homogeneous, Black **Asbestos Type** : **NONE** **Other Material Type** : 80% Cellulose, 20% Non-Fibrous Material			No	NAD
15-B	231031003.77.A	231031003.77		
Location : Hallway 1 **Analyst Description / Color** : Felt Paper, Fibrous, Homogeneous, Black **Asbestos Type** : **NONE** **Other Material Type** : 80% Cellulose, 20% Non-Fibrous Material			No	NAD
15-C	231031003.78.A	231031003.78		
Location : Hallway 2 **Analyst Description / Color** : Felt Paper, Fibrous, Homogeneous, Black **Asbestos Type** : **NONE** **Other Material Type** : 80% Cellulose, 20% Non-Fibrous Material			No	NAD
15-D	231031003.79.A	231031003.79		
Location : Room 43 **Analyst Description / Color** : Felt Paper, Fibrous, Homogeneous, Black **Asbestos Type** : **NONE** **Other Material Type** : 80% Cellulose, 20% Non-Fibrous Material			No	NAD
15-E	231031003.80.A	231031003.80		
Location : Room 58 **Analyst Description / Color** : Felt Paper, Fibrous, Homogeneous, Black **Asbestos Type** : **NONE** **Other Material Type** : 80% Cellulose, 20% Non-Fibrous Material			No	NAD

Ecologics Laboratories
2487 E. Orangethorpe Ave.
Fullerton, CA 92831
(714) 632-8118
www.ecologicslab.com

PLM Bulk Asbestos Report

Client: EFI Global
Address: 317 S. Isis Avenue, STE 207 Inglewood, CA 90301
Project #: 045.11973
Project Name: N/A
Project Location: 612 W. Shorb St., Alhambra, CA 91803

LAB Job #: 231031003
# of Samples: 151
Collected By: Jacob
Date Received: 10/30/2023
Date Analyzed: 10/31/2023

Client ID	Layer #	Lab ID	Asbestos (Y or N)	% Asbestos / Type
15-F	231031003.81.A	231031003.81		
Location : Hallway 4 **Analyst Description / Color** : Felt Paper, Fibrous, Homogeneous, Black **Asbestos Type** : **NONE** **Other Material Type** : 80% Cellulose, 20% Non-Fibrous Material			No	NAD
15-G	231031003.82.A	231031003.82		
Location : Hallway 5 **Analyst Description / Color** : Felt Paper, Fibrous, Homogeneous, Black **Asbestos Type** : **NONE** **Other Material Type** : 80% Cellulose, 20% Non-Fibrous Material			No	NAD
16 A	231031003.83.A	231031003.83		
Location : Room 60 **Analyst Description / Color** : Window Putty, Firm, Homogeneous, White **Asbestos Type** : **NONE** **Other Material Type** : 100% Non-Fibrous Material			No	NAD
16 B	231031003.84.A	231031003.84		
Location : Room 53 **Analyst Description / Color** : Window Putty, Firm, Homogeneous, White **Asbestos Type** : **NONE** **Other Material Type** : 100% Non-Fibrous Material			No	NAD
16 C	231031003.85.A	231031003.85		
Location : Room 32 **Analyst Description / Color** : Window Putty, Firm, Homogeneous, White **Asbestos Type** : **NONE** **Other Material Type** : 100% Non-Fibrous Material			No	NAD
17 A	231031003.86.A	231031003.86		
Location : Womens Room 3 **Analyst Description / Color** : Glue & Compound, Firm, Non-Homogeneous, Gummy, White, Yellow **Asbestos Type** : **NONE** **Other Material Type** : 100% Non-Fibrous Material			No	NAD

Ecologics Laboratories
2487 E. Orangethorpe Ave.
Fullerton, CA 92831
(714) 632-8118
www.ecologicslab.com

PLM Bulk Asbestos Report

Client: EFI Global
Address: 317 S. Isis Avenue, STE 207 Inglewood, CA 90301
Project #: 045.11973
Project Name: N/A
Project Location: 612 W. Shorb St., Alhambra, CA 91803

LAB Job #: 231031003
# of Samples: 151
Collected By: Jacob
Date Received: 10/30/2023
Date Analyzed: 10/31/2023

Client ID	Layer #	Lab ID	Asbestos (Y or N)	% Asbestos / Type
17 B	231031003.87.A	231031003.87		
Location : Bath 8 **Analyst Description / Color** : Glue & Compound, Firm, Non-Homogeneous, Gummy, White, Yellow **Asbestos Type** : **NONE** **Other Material Type** : 100% Non-Fibrous Material			No	NAD
17 C	231031003.88.A	231031003.88		
Location : Hand Wash Room 1 **Analyst Description / Color** : Glue & Compound, Firm, Non-Homogeneous, Gummy, White, Yellow **Asbestos Type** : **NONE** **Other Material Type** : 100% Non-Fibrous Material			No	NAD
18 A	231031003.89.A	231031003.89		
Location : Mens / Womens Bathroom 1 **Analyst Description / Color** : Vinyl Tile, Firm, Homogeneous, White **Asbestos Type** : **NONE** **Other Material Type** : 100% Non-Fibrous Material			No	NAD
18 A	231031003.89.B	231031003.89		
Location : Mens / Womens Bathroom 1 **Analyst Description / Color** : Adhesive, Homogeneous, Gummy, Yellow **Asbestos Type** : **NONE** **Other Material Type** : 100% Non-Fibrous Material			No	NAD
18 B	231031003.90.A	231031003.90		
Location : Mens / Womens Bathroom 1 **Analyst Description / Color** : Vinyl Tile, Firm, Homogeneous, White **Asbestos Type** : **NONE** **Other Material Type** : 100% Non-Fibrous Material			No	NAD
18 B	231031003.90.B	231031003.90		
Location : Mens / Womens Bathroom 1 **Analyst Description / Color** : Adhesive, Homogeneous, Gummy, Yellow **Asbestos Type** : **NONE** **Other Material Type** : 100% Non-Fibrous Material			No	NAD

Ecologics Laboratories
2487 E. Orangethorpe Ave.
Fullerton, CA 92831
(714) 632-8118
www.ecologicslab.com

PLM Bulk Asbestos Report

Client: EFI Global
Address: 317 S. Isis Avenue, STE 207 Inglewood, CA 90301
Project #: 045.11973
Project Name: N/A
Project Location: 612 W. Shorb St., Alhambra, CA 91803

LAB Job #: 231031003
# of Samples: 151
Collected By: Jacob
Date Received: 10/30/2023
Date Analyzed: 10/31/2023

Client ID	Layer #	Lab ID	Asbestos (Y or N)	% Asbestos / Type
18 B	231031003.90.C	231031003.90		
Location : Mens / Womens Bathroom 1 **Analyst Description / Color** : Compound, Firm, Homogeneous, White **Asbestos Type** : **NONE** **Other Material Type** : 100% Non-Fibrous Material			No	NAD
18 C	231031003.91.A	231031003.91		
Location : Mens / Womens Bathroom 1 **Analyst Description / Color** : Vinyl Tile, Firm, Homogeneous, White **Asbestos Type** : **NONE** **Other Material Type** : 100% Non-Fibrous Material			No	NAD
18 C	231031003.91.B	231031003.91		
Location : Mens / Womens Bathroom 1 **Analyst Description / Color** : Adhesive, Homogeneous, Gummy, Yellow **Asbestos Type** : **NONE** **Other Material Type** : 100% Non-Fibrous Material			No	NAD
19 A	231031003.92.A	231031003.92		
Location : Mens / Womens Bathroom 1 **Analyst Description / Color** : Vinyl Tile, Firm, Homogeneous, Gray **Asbestos Type** : **NONE** **Other Material Type** : 100% Non-Fibrous Material			No	NAD
19 A	231031003.92.B	231031003.92		
Location : Mens / Womens Bathroom 1 **Analyst Description / Color** : Adhesive, Homogeneous, Gummy, Yellow **Asbestos Type** : **NONE** **Other Material Type** : 100% Non-Fibrous Material			No	NAD
19 A	231031003.92.C	231031003.92		
Location : Mens / Womens Bathroom 1 **Analyst Description / Color** : Compound, Firm, Homogeneous, Yellow **Asbestos Type** : **NONE** **Other Material Type** : 100% Non-Fibrous Material			No	NAD

Ecologics Laboratories
2487 E. Orangethorpe Ave.
Fullerton, CA 92831
(714) 632-8118
www.ecologicslab.com

PLM Bulk Asbestos Report

Client: EFI Global
Address: 317 S. Isis Avenue, STE 207 Inglewood, CA 90301
Project #: 045.11973
Project Name: N/A
Project Location: 612 W. Shorb St., Alhambra, CA 91803

LAB Job #: 231031003
# of Samples: 151
Collected By: Jacob
Date Received: 10/30/2023
Date Analyzed: 10/31/2023

Client ID	Layer #	Lab ID	Asbestos (Y or N)	% Asbestos / Type
19 B	231031003.93.A	231031003.93		
Location : Mens / Womens Bathroom 1 **Analyst Description / Color** : Vinyl Tile, Firm, Homogeneous, Gray **Asbestos Type** : **NONE** **Other Material Type** : 100% Non-Fibrous Material			No	NAD
19 B	231031003.93.B	231031003.93		
Location : Mens / Womens Bathroom 1 **Analyst Description / Color** : Adhesive, Homogeneous, Gummy, Yellow **Asbestos Type** : **NONE** **Other Material Type** : 100% Non-Fibrous Material			No	NAD
19 B	231031003.93.C	231031003.93		
Location : Mens / Womens Bathroom 1 **Analyst Description / Color** : Compound, Firm, Homogeneous, Yellow **Asbestos Type** : **NONE** **Other Material Type** : 100% Non-Fibrous Material			No	NAD
19 C	231031003.94.A	231031003.94		
Location : Mens / Womens Bathroom 1 **Analyst Description / Color** : Vinyl Tile, Firm, Homogeneous, Gray **Asbestos Type** : **NONE** **Other Material Type** : 100% Non-Fibrous Material			No	NAD
19 C	231031003.94.B	231031003.94		
Location : Mens / Womens Bathroom 1 **Analyst Description / Color** : Adhesive, Homogeneous, Gummy, Yellow **Asbestos Type** : **NONE** **Other Material Type** : 100% Non-Fibrous Material			No	NAD
20 A	231031003.95.A	231031003.95		
Location : Red Parking Lot **Analyst Description / Color** : Concrete, Granular, Homogeneous, Red **Asbestos Type** : **NONE** **Other Material Type** : 100% Non-Fibrous Material			No	NAD

Ecologics Laboratories
2487 E. Orangethorpe Ave.
Fullerton, CA 92831
(714) 632-8118
www.ecologicslab.com

PLM Bulk Asbestos Report

Client: EFI Global
Address: 317 S. Isis Avenue, STE 207 Inglewood, CA 90301
Project #: 045.11973
Project Name: N/A
Project Location: 612 W. Shorb St., Alhambra, CA 91803

LAB Job #: 231031003
# of Samples: 151
Collected By: Jacob
Date Received: 10/30/2023
Date Analyzed: 10/31/2023

Client ID	Layer #	Lab ID	Asbestos (Y or N)	% Asbestos / Type
20 B	231031003.96.A	231031003.96		
Location : Red Parking Lot **Analyst Description / Color** : Concrete, Granular, Homogeneous, Red **Asbestos Type** : **NONE** **Other Material Type** : 100% Non-Fibrous Material			No	NAD
20 C	231031003.97.A	231031003.97		
Location : Red Parking Lot **Analyst Description / Color** : Concrete, Granular, Homogeneous, Red **Asbestos Type** : **NONE** **Other Material Type** : 100% Non-Fibrous Material			No	NAD
20 D	231031003.98.A	231031003.98		
Location : Red Parking Lot **Analyst Description / Color** : Concrete, Granular, Homogeneous, Red **Asbestos Type** : **NONE** **Other Material Type** : 100% Non-Fibrous Material			No	NAD
20 E	231031003.99.A	231031003.99		
Location : Red Parking Lot **Analyst Description / Color** : Concrete, Granular, Homogeneous, Red **Asbestos Type** : **NONE** **Other Material Type** : 100% Non-Fibrous Material			No	NAD

Ecologics Laboratories
2487 E. Orangethorpe Ave.
Fullerton, CA 92831
(714) 632-8118
www.ecologicslab.com

PLM Bulk Asbestos Report

Client: EFI Global
Address: 317 S. Isis Avenue, STE 207 Inglewood, CA 90301
Project #: 045.11973
Project Name: N/A
Project Location: 612 W. Shorb St., Alhambra, CA 91803

LAB Job #: 231031003
# of Samples: 151
Collected By: Jacob
Date Received: 10/30/2023
Date Analyzed: 10/31/2023

Client ID	Layer #	Lab ID	Asbestos (Y or N)	% Asbestos / Type
21 A	231031003.100.A	231031003.100		
Location : Parking Lot **Analyst Description / Color** : Concrete, Granular, Homogeneous, Gray **Asbestos Type** : **NONE** **Other Material Type** : 100% Non-Fibrous Material			No	NAD
21 B	231031003.101.A	231031003.101		
Location : Parking Lot **Analyst Description / Color** : Concrete, Granular, Homogeneous, Gray **Asbestos Type** : **NONE** **Other Material Type** : 100% Non-Fibrous Material			No	NAD
21 C	231031003.102.A	231031003.102		
Location : Parking Lot **Analyst Description / Color** : Concrete, Granular, Homogeneous, Gray **Asbestos Type** : **NONE** **Other Material Type** : 100% Non-Fibrous Material			No	NAD
22 A	231031003.103.A	231031003.103		
Location : Parking Lot **Analyst Description / Color** : Asphalt, Granular, Homogeneous, Tarry, Black **Asbestos Type** : **NONE** **Other Material Type** : 100% Non-Fibrous Material			No	NAD
22 B	231031003.104.A	231031003.104		
Location : Parking Lot **Analyst Description / Color** : Asphalt, Granular, Homogeneous, Tarry, Black **Asbestos Type** : **NONE** **Other Material Type** : 100% Non-Fibrous Material			No	NAD
22 C	231031003.105.A	231031003.105		
Location : Parking Lot **Analyst Description / Color** : Asphalt, Granular, Homogeneous, Tarry, Black **Asbestos Type** : **NONE** **Other Material Type** : 100% Non-Fibrous Material			No	NAD

Ecologics Laboratories
2487 E. Orangethorpe Ave.
Fullerton, CA 92831
(714) 632-8118
www.ecologicslab.com

PLM Bulk Asbestos Report

Client: EFI Global
Address: 317 S. Isis Avenue, STE 207 Inglewood, CA 90301
Project #: 045.11973
Project Name: N/A
Project Location: 612 W. Shorb St., Alhambra, CA 91803

LAB Job #: 231031003
# of Samples: 151
Collected By: Jacob
Date Received: 10/30/2023
Date Analyzed: 10/31/2023

Client ID	Layer #	Lab ID	Asbestos (Y or N)	% Asbestos / Type
22 D	231031003.106.A	231031003.106		
Location : Parking Lot **Analyst Description / Color** : Asphalt, Granular, Homogeneous, Tarry, Black **Asbestos Type** : **NONE** **Other Material Type** : 100% Non-Fibrous Material			No	NAD
22 E	231031003.107.A	231031003.107		
Location : Parking Lot **Analyst Description / Color** : Asphalt, Granular, Homogeneous, Tarry, Black **Asbestos Type** : **NONE** **Other Material Type** : 100% Non-Fibrous Material			No	NAD
23-A	231031003.108.A	231031003.108		
Location : Roof **Analyst Description / Color** : Brick, Granular, Homogeneous, Red **Asbestos Type** : **NONE** **Other Material Type** : 100% Non-Fibrous Material			No	NAD
23-A	231031003.108.B	231031003.108		
Location : Roof **Analyst Description / Color** : Mortar, Granular, Homogeneous, Gray **Asbestos Type** : **NONE** **Other Material Type** : 100% Non-Fibrous Material			No	NAD
23-B	231031003.109.A	231031003.109		
Location : Roof **Analyst Description / Color** : Brick, Granular, Homogeneous, Red **Asbestos Type** : **NONE** **Other Material Type** : 100% Non-Fibrous Material			No	NAD
23-B	231031003.109.B	231031003.109		
Location : Roof **Analyst Description / Color** : Mortar, Granular, Homogeneous, Gray **Asbestos Type** : **NONE** **Other Material Type** : 100% Non-Fibrous Material			No	NAD

Ecologics Laboratories
2487 E. Orangethorpe Ave.
Fullerton, CA 92831
(714) 632-8118
www.ecologicslab.com

PLM Bulk Asbestos Report

Client: EFI Global
Address: 317 S. Isis Avenue, STE 207 Inglewood, CA 90301
Project #: 045.11973
Project Name: N/A
Project Location: 612 W. Shorb St., Alhambra, CA 91803

LAB Job #: 231031003
# of Samples: 151
Collected By: Jacob
Date Received: 10/30/2023
Date Analyzed: 11/01/2023

Client ID	Layer #	Lab ID	Asbestos (Y or N)	% Asbestos / Type
23-C	231031003.110.A	231031003.110		
Location : Roof **Analyst Description / Color** : Brick, Granular, Homogeneous, Red **Asbestos Type** : **NONE** **Other Material Type** : 100% Non-Fibrous Material			No	NAD
23-C	231031003.110.B	231031003.110		
Location : Roof **Analyst Description / Color** : Mortar, Granular, Homogeneous, Gray **Asbestos Type** : **NONE** **Other Material Type** : 100% Non-Fibrous Material			No	NAD
23-D	231031003.111.A	231031003.111		
Location : Roof **Analyst Description / Color** : Brick, Granular, Homogeneous, Red **Asbestos Type** : **NONE** **Other Material Type** : 100% Non-Fibrous Material			No	NAD
23-D	231031003.111.B	231031003.111		
Location : Roof **Analyst Description / Color** : Mortar, Granular, Homogeneous, Gray **Asbestos Type** : **NONE** **Other Material Type** : 100% Non-Fibrous Material			No	NAD
23-E	231031003.112.A	231031003.112		
Location : Roof **Analyst Description / Color** : Brick, Granular, Homogeneous, Red **Asbestos Type** : **NONE** **Other Material Type** : 100% Non-Fibrous Material			No	NAD
23-E	231031003.112.B	231031003.112		
Location : Roof **Analyst Description / Color** : Mortar, Granular, Homogeneous, Gray **Asbestos Type** : **NONE** **Other Material Type** : 100% Non-Fibrous Material			No	NAD

Ecologics Laboratories
2487 E. Orangethorpe Ave.
Fullerton, CA 92831
(714) 632-8118
www.ecologicslab.com

PLM Bulk Asbestos Report

Client: EFI Global
Address: 317 S. Isis Avenue, STE 207 Inglewood, CA 90301
Project #: 045.11973
Project Name: N/A
Project Location: 612 W. Shorb St., Alhambra, CA 91803

LAB Job #: 231031003
# of Samples: 151
Collected By: Jacob
Date Received: 10/30/2023
Date Analyzed: 11/01/2023

Client ID	Layer #	Lab ID	Asbestos (Y or N)	% Asbestos / Type
23-F	231031003.113.A	231031003.113		
Location : Roof **Analyst Description / Color** : Brick, Granular, Homogeneous, Red **Asbestos Type** : **NONE** **Other Material Type** : 100% Non-Fibrous Material			No	NAD
23-F	231031003.113.B	231031003.113		
Location : Roof **Analyst Description / Color** : Mortar, Granular, Homogeneous, Gray **Asbestos Type** : **NONE** **Other Material Type** : 100% Non-Fibrous Material			No	NAD
23-G	231031003.114.A	231031003.114		
Location : Roof **Analyst Description / Color** : Brick, Granular, Homogeneous, Red **Asbestos Type** : **NONE** **Other Material Type** : 100% Non-Fibrous Material			No	NAD
23-G	231031003.114.B	231031003.114		
Location : Roof **Analyst Description / Color** : Mortar, Granular, Homogeneous, Gray **Asbestos Type** : **NONE** **Other Material Type** : 100% Non-Fibrous Material			No	NAD
24-A	231031003.115.A	231031003.115		
Location : Health Center **Analyst Description / Color** : Foundation, Granular, Homogeneous, Gray **Asbestos Type** : **NONE** **Other Material Type** : 100% Non-Fibrous Material			No	NAD
B	231031003.116.A	231031003.116		
Location : Health Center **Analyst Description / Color** : Foundation, Granular, Homogeneous, Gray **Asbestos Type** : **NONE** **Other Material Type** : 100% Non-Fibrous Material			No	NAD

Ecologics Laboratories
2487 E. Orangethorpe Ave.
Fullerton, CA 92831
(714) 632-8118
www.ecologicslab.com

PLM Bulk Asbestos Report

Client: EFI Global
Address: 317 S. Isis Avenue, STE 207 Inglewood, CA 90301
Project #: 045.11973
Project Name: N/A
Project Location: 612 W. Shorb St., Alhambra, CA 91803

LAB Job #: 231031003
# of Samples: 151
Collected By: Jacob
Date Received: 10/30/2023
Date Analyzed: 11/01/2023

Client ID	Layer #	Lab ID	Asbestos (Y or N)	% Asbestos / Type
C	231031003.117.A	231031003.117		
Location : Health Center **Analyst Description / Color** : Foundation, Granular, Homogeneous, Gray **Asbestos Type** : **NONE** **Other Material Type** : 100% Non-Fibrous Material			No	NAD
D	231031003.118.A	231031003.118		
Location : Health Center **Analyst Description / Color** : Foundation, Granular, Homogeneous, Gray **Asbestos Type** : **NONE** **Other Material Type** : 100% Non-Fibrous Material			No	NAD
E	231031003.119.A	231031003.119		
Location : Health Center **Analyst Description / Color** : Foundation, Granular, Homogeneous, Gray **Asbestos Type** : **NONE** **Other Material Type** : 100% Non-Fibrous Material			No	NAD
F	231031003.120.A	231031003.120		
Location : Health Center **Analyst Description / Color** : Foundation, Granular, Homogeneous, Gray **Asbestos Type** : **NONE** **Other Material Type** : 100% Non-Fibrous Material			No	NAD
24 G	231031003.121.A	231031003.121		
Location : Health Center **Analyst Description / Color** : Foundation, Granular, Homogeneous, Gray **Asbestos Type** : **NONE** **Other Material Type** : 100% Non-Fibrous Material			No	NAD
25-A	231031003.122.A	231031003.122		
Location : Roof **Analyst Description / Color** : Terracotta Shingle, Granular, Homogeneous, Red **Asbestos Type** : **NONE** **Other Material Type** : 100% Non-Fibrous Material			No	NAD

Ecologics Laboratories
2487 E. Orangethorpe Ave.
Fullerton, CA 92831
(714) 632-8118
www.ecologicslab.com

PLM Bulk Asbestos Report

Client: EFI Global
Address: 317 S. Isis Avenue, STE 207 Inglewood, CA 90301
Project #: 045.11973
Project Name: N/A
Project Location: 612 W. Shorb St., Alhambra, CA 91803

LAB Job #: 231031003
# of Samples: 151
Collected By: Jacob
Date Received: 10/30/2023
Date Analyzed: 11/01/2023

Client ID	Layer #	Lab ID	Asbestos (Y or N)	% Asbestos / Type
25-A	231031003.122.B	231031003.122		
Location : Roof **Analyst Description / Color** : Mortar, Granular, Homogeneous, Gray **Asbestos Type** : **NONE** **Other Material Type** : 100% Non-Fibrous Material			No	NAD
25-A	231031003.122.C	231031003.122		
Location : Roof **Analyst Description / Color** : Roof Felt, Fibrous, Homogeneous, Black **Asbestos Type** : **NONE** **Other Material Type** : 60% Fiberglass, 40% Non-Fibrous Material			No	NAD
25-B	231031003.123.A	231031003.123		
Location : Roof **Analyst Description / Color** : Terracotta Shingle, Granular, Homogeneous, Red **Asbestos Type** : **NONE** **Other Material Type** : 100% Non-Fibrous Material			No	NAD
25-B	231031003.123.B	231031003.123		
Location : Roof **Analyst Description / Color** : Mortar, Granular, Homogeneous, Gray **Asbestos Type** : **NONE** **Other Material Type** : 100% Non-Fibrous Material			No	NAD
25-B	231031003.123.C	231031003.123		
Location : Roof **Analyst Description / Color** : Roof Felt, Fibrous, Homogeneous, Black **Asbestos Type** : **NONE** **Other Material Type** : 60% Fiberglass, 40% Non-Fibrous Material			No	NAD
25-C	231031003.124.A	231031003.124		
Location : Roof **Analyst Description / Color** : Terracotta Shingle, Granular, Homogeneous, Red **Asbestos Type** : **NONE** **Other Material Type** : 100% Non-Fibrous Material			No	NAD

Ecologics Laboratories
2487 E. Orangethorpe Ave.
Fullerton, CA 92831
(714) 632-8118
www.ecologicslab.com

PLM Bulk Asbestos Report

Client: EFI Global
Address: 317 S. Isis Avenue, STE 207 Inglewood, CA 90301
Project #: 045.11973
Project Name: N/A
Project Location: 612 W. Shorb St., Alhambra, CA 91803

LAB Job #: 231031003
# of Samples: 151
Collected By: Jacob
Date Received: 10/30/2023
Date Analyzed: 11/01/2023

Client ID	Layer #	Lab ID	Asbestos (Y or N)	% Asbestos / Type
25-C	231031003.124.B	231031003.124		
Location : Roof **Analyst Description / Color** : Mortar, Granular, Homogeneous, Gray **Asbestos Type** : **NONE** **Other Material Type** : 100% Non-Fibrous Material			No	NAD
25-C	231031003.124.C	231031003.124		
Location : Roof **Analyst Description / Color** : Roof Felt, Fibrous, Homogeneous, Black **Asbestos Type** : **NONE** **Other Material Type** : 60% Fiberglass, 40% Non-Fibrous Material			No	NAD
25-D	231031003.125.A	231031003.125		
Location : Roof **Analyst Description / Color** : Terracotta Shingle, Granular, Homogeneous, Red **Asbestos Type** : **NONE** **Other Material Type** : 100% Non-Fibrous Material			No	NAD
25-D	231031003.125.B	231031003.125		
Location : Roof **Analyst Description / Color** : Mortar, Granular, Homogeneous, Gray **Asbestos Type** : **NONE** **Other Material Type** : 100% Non-Fibrous Material			No	NAD
25-D	231031003.125.C	231031003.125		
Location : Roof **Analyst Description / Color** : Roof Felt, Fibrous, Homogeneous, Black **Asbestos Type** : **NONE** **Other Material Type** : 60% Fiberglass, 40% Non-Fibrous Material			No	NAD
25-E	231031003.126.A	231031003.126		
Location : Roof **Analyst Description / Color** : Terracotta Shingle, Granular, Homogeneous, Red **Asbestos Type** : **NONE** **Other Material Type** : 100% Non-Fibrous Material			No	NAD

Ecologics Laboratories
2487 E. Orangethorpe Ave.
Fullerton, CA 92831
(714) 632-8118
www.ecologicslab.com

PLM Bulk Asbestos Report

Client: EFI Global
Address: 317 S. Isis Avenue, STE 207 Inglewood, CA 90301
Project #: 045.11973
Project Name: N/A
Project Location: 612 W. Shorb St., Alhambra, CA 91803

LAB Job #: 231031003
# of Samples: 151
Collected By: Jacob
Date Received: 10/30/2023
Date Analyzed: 11/01/2023

Client ID	Layer #	Lab ID	Asbestos (Y or N)	% Asbestos / Type
25-E	231031003.126.B	231031003.126		
Location : Roof **Analyst Description / Color** : Mortar, Granular, Homogeneous, Gray **Asbestos Type** : **NONE** **Other Material Type** : 100% Non-Fibrous Material			No	NAD
25-E	231031003.126.C	231031003.126		
Location : Roof **Analyst Description / Color** : Roof Felt, Fibrous, Homogeneous, Black **Asbestos Type** : **NONE** **Other Material Type** : 60% Fiberglass, 40% Non-Fibrous Material			No	NAD
25-F	231031003.127.A	231031003.127		
Location : Roof **Analyst Description / Color** : Terracotta Shingle, Granular, Homogeneous, Red **Asbestos Type** : **NONE** **Other Material Type** : 100% Non-Fibrous Material			No	NAD
25-F	231031003.127.B	231031003.127		
Location : Roof **Analyst Description / Color** : Mortar, Granular, Homogeneous, Gray **Asbestos Type** : **NONE** **Other Material Type** : 100% Non-Fibrous Material			No	NAD
25-F	231031003.127.C	231031003.127		
Location : Roof **Analyst Description / Color** : Roof Felt, Fibrous, Homogeneous, Black **Asbestos Type** : **NONE** **Other Material Type** : 60% Fiberglass, 40% Non-Fibrous Material			No	NAD
25-G	231031003.128.A	231031003.128		
Location : Roof **Analyst Description / Color** : Terracotta Shingle, Granular, Homogeneous, Red **Asbestos Type** : **NONE** **Other Material Type** : 100% Non-Fibrous Material			No	NAD

Ecologics Laboratories
2487 E. Orangethorpe Ave.
Fullerton, CA 92831
(714) 632-8118
www.ecologicslab.com

PLM Bulk Asbestos Report

Client: EFI Global
Address: 317 S. Isis Avenue, STE 207 Inglewood, CA 90301
Project #: 045.11973
Project Name: N/A
Project Location: 612 W. Shorb St., Alhambra, CA 91803

LAB Job #: 231031003
# of Samples: 151
Collected By: Jacob
Date Received: 10/30/2023
Date Analyzed: 11/01/2023

Client ID	Layer #	Lab ID	Asbestos (Y or N)	% Asbestos / Type
25-G	231031003.128.B	231031003.128		
Location : Roof **Analyst Description / Color** : Mortar, Granular, Homogeneous, Gray **Asbestos Type** : **NONE** **Other Material Type** : 100% Non-Fibrous Material			No	NAD
25-G	231031003.128.C	231031003.128		
Location : Roof **Analyst Description / Color** : Roof Felt, Fibrous, Homogeneous, Black **Asbestos Type** : **NONE** **Other Material Type** : 60% Fiberglass, 40% Non-Fibrous Material			No	NAD
26-A	231031003.129.A	231031003.129		
Location : Roof **Analyst Description / Color** : Rolled Roofing, Fibrous, Granular, Homogeneous, Black, Gray **Asbestos Type** : **NONE** **Other Material Type** : 15% Cellulose, 85% Non-Fibrous Material			No	NAD
26-A	231031003.129.B	231031003.129		
Location : Roof **Analyst Description / Color** : Roof Tar, Homogeneous, Tarry, Black **Asbestos Type** : **NONE** **Other Material Type** : 100% Non-Fibrous Material			No	NAD
26-A	231031003.129.C	231031003.129		
Location : Roof **Analyst Description / Color** : Roof Felt, Fibrous, Homogeneous, Black **Asbestos Type** : **NONE** **Other Material Type** : 60% Fiberglass, 40% Non-Fibrous Material			No	NAD
26-A	231031003.129.D	231031003.129		
Location : Roof **Analyst Description / Color** : Roof Tar, Homogeneous, Tarry, Black **Asbestos Type** : **NONE** **Other Material Type** : 100% Non-Fibrous Material			No	NAD

Ecologics Laboratories
2487 E. Orangethorpe Ave.
Fullerton, CA 92831
(714) 632-8118
www.ecologicslab.com

PLM Bulk Asbestos Report

Client: EFI Global
Address: 317 S. Isis Avenue, STE 207 Inglewood, CA 90301
Project #: 045.11973
Project Name: N/A
Project Location: 612 W. Shorb St., Alhambra, CA 91803

LAB Job #: 231031003
# of Samples: 151
Collected By: Jacob
Date Received: 10/30/2023
Date Analyzed: 11/01/2023

Client ID	Layer #	Lab ID	Asbestos (Y or N)	% Asbestos / Type
26-A	231031003.129.E	231031003.129		
Location : Roof **Analyst Description / Color** : Roof Felt, Fibrous, Homogeneous, Black **Asbestos Type** : **NONE** **Other Material Type** : 60% Cellulose, 40% Non-Fibrous Material			No	NAD
26-B	231031003.130.A	231031003.130		
Location : Roof **Analyst Description / Color** : Rolled Roofing, Fibrous, Granular, Homogeneous, Black, Gray **Asbestos Type** : **NONE** **Other Material Type** : 15% Cellulose, 85% Non-Fibrous Material			No	NAD
26-B	231031003.130.B	231031003.130		
Location : Roof **Analyst Description / Color** : Roof Tar, Homogeneous, Tarry, Black **Asbestos Type** : **NONE** **Other Material Type** : 100% Non-Fibrous Material			No	NAD
26-B	231031003.130.C	231031003.130		
Location : Roof **Analyst Description / Color** : Roof Felt, Fibrous, Homogeneous, Black **Asbestos Type** : **NONE** **Other Material Type** : 60% Fiberglass, 40% Non-Fibrous Material			No	NAD
26-B	231031003.130.D	231031003.130		
Location : Roof **Analyst Description / Color** : Roof Tar, Homogeneous, Tarry, Black **Asbestos Type** : **NONE** **Other Material Type** : 100% Non-Fibrous Material			No	NAD
26-B	231031003.130.E	231031003.130		
Location : Roof **Analyst Description / Color** : Roof Felt, Fibrous, Homogeneous, Black **Asbestos Type** : **NONE** **Other Material Type** : 60% Cellulose, 40% Non-Fibrous Material			No	NAD

Ecologics Laboratories
2487 E. Orangethorpe Ave.
Fullerton, CA 92831
(714) 632-8118
www.ecologicslab.com

PLM Bulk Asbestos Report

Client: EFI Global
Address: 317 S. Isis Avenue, STE 207 Inglewood, CA 90301
Project #: 045.11973
Project Name: N/A
Project Location: 612 W. Shorb St., Alhambra, CA 91803

LAB Job #: 231031003
# of Samples: 151
Collected By: Jacob
Date Received: 10/30/2023
Date Analyzed: 11/01/2023

Client ID	Layer #	Lab ID	Asbestos (Y or N)	% Asbestos / Type
26 C	231031003.131.A	231031003.131		
Location : Roof **Analyst Description / Color** : Rolled Roofing, Fibrous, Granular, Homogeneous, Black, Gray **Asbestos Type** : **NONE** **Other Material Type** : 15% Cellulose, 85% Non-Fibrous Material			No	NAD
26 C	231031003.131.B	231031003.131		
Location : Roof **Analyst Description / Color** : Roof Tar, Homogeneous, Tarry, Black **Asbestos Type** : **NONE** **Other Material Type** : 100% Non-Fibrous Material			No	NAD
26 C	231031003.131.C	231031003.131		
Location : Roof **Analyst Description / Color** : Roof Felt, Fibrous, Homogeneous, Black **Asbestos Type** : **NONE** **Other Material Type** : 60% Fiberglass, 40% Non-Fibrous Material			No	NAD
26 C	231031003.131.D	231031003.131		
Location : Roof **Analyst Description / Color** : Roof Tar, Homogeneous, Tarry, Black **Asbestos Type** : **NONE** **Other Material Type** : 100% Non-Fibrous Material			No	NAD
26 C	231031003.131.E	231031003.131		
Location : Roof **Analyst Description / Color** : Roof Felt, Fibrous, Homogeneous, Black **Asbestos Type** : **NONE** **Other Material Type** : 60% Cellulose, 40% Non-Fibrous Material			No	NAD
27-A	231031003.132.A	231031003.132		
Location : Roof **Analyst Description / Color** : Sealant, Homogeneous, Gummy, Tan **Asbestos Type** : **NONE** **Other Material Type** : 100% Non-Fibrous Material			No	NAD

Ecologics Laboratories
2487 E. Orangethorpe Ave.
Fullerton, CA 92831
(714) 632-8118
www.ecologicslab.com

PLM Bulk Asbestos Report

Client: EFI Global
Address: 317 S. Isis Avenue, STE 207 Inglewood, CA 90301
Project #: 045.11973
Project Name: N/A
Project Location: 612 W. Shorb St., Alhambra, CA 91803

LAB Job #: 231031003
# of Samples: 151
Collected By: Jacob
Date Received: 10/30/2023
Date Analyzed: 11/01/2023

Client ID	Layer #	Lab ID	Asbestos (Y or N)	% Asbestos / Type
27-B	231031003.133.A	231031003.133		
Location : Roof **Analyst Description / Color** : Sealant, Homogeneous, Gummy, Tan **Asbestos Type** : **NONE** **Other Material Type** : 100% Non-Fibrous Material			No	NAD
27-B	231031003.133.B	231031003.133		
Location : Roof **Analyst Description / Color** : Roof Felt, Fibrous, Homogeneous, Black **Asbestos Type** : **NONE** **Other Material Type** : 60% Fiberglass, 40% Non-Fibrous Material			No	NAD
27-C	231031003.134.A	231031003.134		
Location : Roof **Analyst Description / Color** : Sealant, Homogeneous, Gummy, Tan **Asbestos Type** : **NONE** **Other Material Type** : 100% Non-Fibrous Material			No	NAD
27-A	231031003.135.A	231031003.135		
Location : Roof **Analyst Description / Color** : Sealant, Homogeneous, Gummy, Gray **Asbestos Type** : **NONE** **Other Material Type** : 100% Non-Fibrous Material			No	NAD
27-B	231031003.136.A	231031003.136		
Location : Roof **Analyst Description / Color** : Sealant, Homogeneous, Gummy, Gray **Asbestos Type** : **NONE** **Other Material Type** : 100% Non-Fibrous Material			No	NAD
27-C	231031003.137.A	231031003.137		
Location : Roof **Analyst Description / Color** : Sealant, Homogeneous, Gummy, Gray **Asbestos Type** : **NONE** **Other Material Type** : 100% Non-Fibrous Material			No	NAD

Ecologics Laboratories
2487 E. Orangethorpe Ave.
Fullerton, CA 92831
(714) 632-8118
www.ecologicslab.com

PLM Bulk Asbestos Report

Client: EFI Global
Address: 317 S. Isis Avenue, STE 207 Inglewood, CA 90301
Project #: 045.11973
Project Name: N/A
Project Location: 612 W. Shorb St., Alhambra, CA 91803

LAB Job #: 231031003
# of Samples: 151
Collected By: Jacob
Date Received: 10/30/2023
Date Analyzed: 11/01/2023

Client ID	Layer #	Lab ID	Asbestos (Y or N)	% Asbestos / Type
28-A	231031003.138.A	231031003.138		
Location : Chimney/ Roof **Analyst Description / Color** : Penetration Mastic, Homogeneous, Tarry, Black **Asbestos Type** : **NONE** **Other Material Type** : 100% Non-Fibrous Material			No	NAD
28-B	231031003.139.A	231031003.139		
Location : Chimney/ Roof **Analyst Description / Color** : Penetration Mastic, Homogeneous, Tarry, Black **Asbestos Type** : **NONE** **Other Material Type** : 100% Non-Fibrous Material			No	NAD
28-C	231031003.140.A	231031003.140		
Location : Chimney/ Roof **Analyst Description / Color** : Penetration Mastic, Homogeneous, Tarry, Black **Asbestos Type** : **NONE** **Other Material Type** : 100% Non-Fibrous Material			No	NAD
29 A	231031003.141.A	231031003.141		
Location : Hallway 4 **Analyst Description / Color** : Felt, Fibrous, Homogeneous, Gray **Asbestos Type** : **NONE** **Other Material Type** : 90% Cellulose, 10% Non-Fibrous Material			No	NAD
29 B	231031003.142.A	231031003.142		
Location : Hallway 4 **Analyst Description / Color** : Felt, Fibrous, Homogeneous, Gray **Asbestos Type** : **NONE** **Other Material Type** : 90% Cellulose, 10% Non-Fibrous Material			No	NAD
29 C	231031003.143.A	231031003.143		
Location : Hallway 4 **Analyst Description / Color** : Felt, Fibrous, Homogeneous, Gray **Asbestos Type** : **NONE** **Other Material Type** : 90% Cellulose, 10% Non-Fibrous Material			No	NAD

Ecologics Laboratories
2487 E. Orangethorpe Ave.
Fullerton, CA 92831
(714) 632-8118
www.ecologicslab.com

PLM Bulk Asbestos Report

Client: EFI Global
Address: 317 S. Isis Avenue, STE 207 Inglewood, CA 90301
Project #: 045.11973
Project Name: N/A
Project Location: 612 W. Shorb St., Alhambra, CA 91803

LAB Job #: 231031003
# of Samples: 151
Collected By: Jacob
Date Received: 10/30/2023
Date Analyzed: 11/01/2023

Client ID	Layer #	Lab ID	Asbestos (Y or N)	% Asbestos / Type
29 D	231031003.144.A	231031003.144		
Location : Hallway 5 **Analyst Description / Color** : Felt, Fibrous, Homogeneous, Gray **Asbestos Type** : **NONE** **Other Material Type** : 90% Cellulose, 10% Non-Fibrous Material			No	NAD
29 E	231031003.145.A	231031003.145		
Location : Hallway 5 **Analyst Description / Color** : Felt, Fibrous, Homogeneous, Gray **Asbestos Type** : **NONE** **Other Material Type** : 90% Cellulose, 10% Non-Fibrous Material			No	NAD
30 A	231031003.146.A	231031003.146		
Location : Parking Lot **Analyst Description / Color** : Floor Material, Firm, Homogeneous, Yellow **Asbestos Type** : **NONE** **Other Material Type** : 100% Non-Fibrous Material			No	NAD
30 A	231031003.146.B	231031003.146		
Location : Parking Lot **Analyst Description / Color** : Adhesive, Homogeneous, Gummy, White **Asbestos Type** : **NONE** **Other Material Type** : 100% Non-Fibrous Material			No	NAD
30 B	231031003.147.A	231031003.147		
Location : Parking Lot **Analyst Description / Color** : Floor Material, Firm, Homogeneous, Yellow **Asbestos Type** : **NONE** **Other Material Type** : 100% Non-Fibrous Material			No	NAD
30 B	231031003.147.B	231031003.147		
Location : Parking Lot **Analyst Description / Color** : Adhesive, Homogeneous, Gummy, White **Asbestos Type** : **NONE** **Other Material Type** : 100% Non-Fibrous Material			No	NAD

Ecologics Laboratories
2487 E. Orangethorpe Ave.
Fullerton, CA 92831
(714) 632-8118
www.ecologicslab.com

PLM Bulk Asbestos Report

Client: EFI Global
Address: 317 S. Isis Avenue, STE 207 Inglewood, CA 90301
Project #: 045.11973
Project Name: N/A
Project Location: 612 W. Shorb St., Alhambra, CA 91803

LAB Job #: 231031003
# of Samples: 151
Collected By: Jacob
Date Received: 10/30/2023
Date Analyzed: 11/01/2023

Client ID	Layer #	Lab ID	Asbestos (Y or N)	% Asbestos / Type
30 C	231031003.148.A	231031003.148		
Location : Parking Lot **Analyst Description / Color** : Floor Material, Firm, Homogeneous, Yellow **Asbestos Type** : **NONE** **Other Material Type** : 100% Non-Fibrous Material			No	NAD
30 C	231031003.148.B	231031003.148		
Location : Parking Lot **Analyst Description / Color** : Adhesive, Homogeneous, Gummy, White **Asbestos Type** : **NONE** **Other Material Type** : 100% Non-Fibrous Material			No	NAD
31 A	231031003.149.A	231031003.149		
Location : Attic **Analyst Description / Color** : Wrap, Fibrous, Homogeneous, Black, Tan **Asbestos Type** : **NONE** **Other Material Type** : 80% Cellulose, 20% Non-Fibrous Material			No	NAD
31 B	231031003.150.A	231031003.150		
Location : Attic **Analyst Description / Color** : Wrap, Fibrous, Homogeneous, Black, Tan **Asbestos Type** : **NONE** **Other Material Type** : 80% Cellulose, 20% Non-Fibrous Material			No	NAD
31 C	231031003.151.A	231031003.151		
Location : Attic **Analyst Description / Color** : Wrap, Fibrous, Homogeneous, Black, Tan **Asbestos Type** : **NONE** **Other Material Type** : 80% Cellulose, 20% Non-Fibrous Material			No	NAD

Ecologics Laboratories
2487 E. Orangethorpe Ave.
Fullerton, CA 92831
(714) 632-8118
www.ecologicslab.com

PLM Bulk Asbestos Report

Client: EFI Global
Address: 317 S. Isis Avenue, STE 207 Inglewood, CA 90301
Project #: 045.11973
Project Name: N/A
Project Location: 612 W. Shorb St., Alhambra, CA 91803

LAB Job #: 231031003
# of Samples: 151
Collected By: Jacob
Date Received: 10/30/2023
Date Analyzed: 11/01/2023

Chris Becerra – Analyst

Paola Ducoing – Approved by

NAD = no asbestos detected; NA = not analyzed, PS = positive stop; Reporting Limits: CVES = 1%, 400 PT CT = 0.25%, 1,000 PT CT = 0.1%. The analyses of the samples in this report were performed and analyzed in accordance with the procedures outlined in EPA 600/R-93/116 (Method for Determination of Asbestos in Building Materials); EPA 600/M4-82-020 (Interim Method for the Determination of Asbestos in Bulk Insulation Samples) and US Federal Register 40 CFR Appendix E to Subpart E of Part 763 (Interim Method of the Determination of Asbestos in Bulk Insulation Samples). Samples were analyzed using Calibrated Visual Estimate (CVES), therefore results may not be reliable for samples with low concentration levels or other Non-Friable Organically Bound (NOB) materials. The limit of detection for this analytical method is less than one percent (<1%) and total sample constituents may total greater than 100% due to trace amounts. These results lie within the statistical limits of variability calculated with standard reference materials routinely analyzed in the laboratory. In multi-layer samples, unless otherwise specified, the asbestos concentration is reported for the layer where asbestos is found. This report only relates to the samples that were submitted and Ecologics Lab and its personnel assumes no responsibility and/or are not liable for any misinformation provided by the client such as “sample location” or “sample type.” This report may contain specific data not covered by NVLAP and is identified if footnotes are present. This report was issued by Ecologics Lab which is accredited by NVLAP (Lab Code 600190-0) and may not be reproduced except in full, without written approval of this laboratory. This report may not be used by the client to claim product certification, approval or endorsement by NVLAP, NIST or any agency of the Federal Government. NVLAP Lab Code: 600190-0

231031003

Job ID:231031003
EFI Global

CHAIN OF CUSTODY

ECOLOGICS LABS
2487 E. Orangethorpe Ave. Fullerton, CA 92831
(714) 632-8118 reports@ecologicslab.com

CONTACT INFORMATION	PROJECT INFORMATION
Company: EFI	Project #:
Address: 317 S. Isis Ave #207, 90301	Project Name:
Phone: 310-954-6300	Project Location: 612 W. Shorb St.
Contact: Michael Pinkerton	Alhambra, CA 91803
Email results to: Michael.Pinkerton@efiglobal.com	Date Sampled: 10/26/23
	Sampled by: Jacob

ASBESTOS

- [x] PLM Bulk Analysis^
- [ ] PLM 1,000 Point Count^ (<0.1%) [ ] Non-Gravimetric
- [ ] PLM 400 Point Count^ (<0.25%) [ ] Non-Gravimetric
- [ ] PLM Qualitative^ (Dust Wipe or Soil)
- [ ] PCM Airborne Fiber Count (NIOSH 7400)
- [ ] PCM Airborne Fiber Count with TWA (NIOSH 7400)

MICROBIOLOGY

- [ ] Fungal: Non Viable Mold (ST) (ASTM: D7391-20)
- [ ] Fungal: Non Viable Mold (TL, B, SW) (ASTM: D7658-17R21)
- [ ] Bacteria: Total Coliform, *E. coli* (P/A)
- [ ] Bacteria: Total Coliform, *E. coli* , *Enterococcus* (P/A)

MATERIAL SCIENCE

- [ ] PLM Material Science / Soot & Ash (ASTM: D6602-13R18)

- [ ] Other:

Turnaround time (TAT) : [ ] 3 Hrs [ ] 8 Hrs [ ] 24 Hrs [ ] 48 Hrs [x] 72 Hrs [ ] Other:

Additional information/ Special instructions:

- [ ] Stop at 1st positive on samples greater than 1%, EXCEPT for: _____
- [ ] Composite 1 wall system sample if found to be greater than or equal to 1%.
- [ ] Other: _____

SAMPLE ID		LOCATION	DESCRIPTION	ASBESTOS COND	ASBESTOS QTY SF/LF	ASBESTOS FRIABLE Y/N	MICROBIOLOGY/PCM TIME START	TIME STOP	FLOW START	FLOW STOP	TOTAL
1	01-A	Hallway 1	Plaster w/ skim coat	D	14,000 #	Y					
2	01-B	Room 5									
3	01-C	Room 11									
4	01-D	Room 35									
5	01-E	Room 62									
6	01-F	Room 53									
7	01-G	Room 49									
8	02-A	Hallway 1	VSF w/Adhesive (1st Layer)	D	6,000 #	N					
9	02-B	Room 46									

ST: Spore Trap, TL: Tape Lift, B: Bulk, SW: Swab, P/A: Presence/ Absence, QTY: Quantity, SF: Square Foot, LF: Linear Foot COND: G = Good; D = Damaged; SD = Significantly Damaged

Relinquished By:	Date / Time	Received By:	Date / Time
Print Name: Jacob Pulliam	10/27/23	Print Name: Osmara Espino	10/30/23
Signature:		Signature:	1:47

*COC must be accurately, fully, and legibly completed and signed before ECOLOGICS LABORATORY may accept the project.

^Methods: App. E to Sub. E of 40 CFR Part 763 and EPA/600/R-93/116

231031003

CHAIN OF CUSTODY

ECOLOGICS LABS
2487 E. Orangethorpe Ave. Fullerton, CA 92831
(714) 632-8118 reports@ecologicslab.com

Job ID:231031003
EFI Global

Company: EFI Project #: 612 W. Shorb St.

SAMPLE ID		LOCATION *	DESCRIPTION *	ASBESTOS			MICROBIOLOGY/PCM				TOTAL
				COND	QTY SF/LF	FRIABLE Y/N	TIME START	TIME STOP	FLOW START	FLOW STOP	
10	02-C	Hallyway 2	(1st. Layer) VSF w/Adhesive	D	6000 ft	N					
11	02-D	Room 21									
12	02-E	Room 19									
13	02-F	Room 42									
14	02-G	Room 45									
15	03-A	Hallway 1	Pipe Insulation	D	2000 ft	Y					
16	03-B	Hallway 2									
17	03-C	Hallway 3									
18	03-D	Hallway 4									
19	03-E	Hallway 5									
20	04-A	Room 16	Cove Base w/Adhesive	D	1300 ft	N					
21	04-B	Room 18									
22	04-C	Room 46									
23	04-D	Room 34									
24	04-E	Room 50									
25	04-F	Room 59									
26	05-A	Room 4	VSF w/Basket Adhesive	D	6000 ft	N					
27	05-B	Room 19									
28	05-C	Hallway 2									
29	05-D	Room 32									
30	05-E	Room 39									

Osmara Espino 10/30/23 1:47

ST: Spore Trap, TL: Tape Lift, B: Bulk, Sw: Swab, P/A: Presence/ Absence, QTY: Quantity, SF: Square Foot, LF: Linear Foot,
COND: Conditions: G = Good; D = Damaged; SD = Significantly Damaged.

231031003

Job ID:231031003

EFI Global

CHAIN OF CUSTODY

2487 E. Orangethorpe Ave. Fullerton, CA 92831
(714) 632-8118 reports@ecologicslab.com

CONTACT INFORMATION	PROJECT INFORMATION
Company: EFI	Project #:
Address:	Project Name: 612 W. Short ST.
Phone:	Project Location:
Contact:	
Email results to:	Date Sampled:
	Sampled by:

ASBESTOS	MICROBIOLOGY
☒ PLM Bulk Analysis^	☐ Fungal: Non Viable Mold (ST) (ASTM: D7391-20)
☐ PLM 1,000 Point Count^ (<0.1%) ☐ Non-Gravimetric	☐ Fungal: Non Viable Mold (TL, B, SW) (ASTM: D7658-17R21)
☐ PLM 400 Point Count^ (<0.25%) ☐ Non-Gravimetric	☐ Bacteria: Total Coliform, *E. coli* (P/A)
☐ PLM Qualitative^ (Dust Wipe or Soil)	☐ Bacteria: Total Coliform, *E. coli*, *Enterococcus* (P/A)
☐ PCM Airborne Fiber Count (NIOSH 7400)	**MATERIAL SCIENCE**
☐ PCM Airborne Fiber Count with TWA (NIOSH 7400)	☐ PLM Material Science / Soot & Ash (ASTM: D6602-13R18)
☐ Other:	

Turnaround time (TAT) : ☐ 3 Hrs ☐ 8 Hrs ☐ 24 Hrs ☐ 48 Hrs ☒ 72 Hrs ☐ Other:

Additional information/ Special instructions:

☐ Stop at 1st positive on samples greater than 1%, EXCEPT for: _____

☐ Composite 1 wall system sample if found to be greater than or equal to 1%.

☐ Other: _____

SAMPLE ID		LOCATION	DESCRIPTION	ASBESTOS			MICROBIOLOGY/PCM				TOTAL
				COND	QTY SF/LF	FRIABLE Y/N	TIME START	TIME STOP	FLOW START	FLOW STOP	
1	05-F	Room 52	VSF w/Basket Attic	D	6000 ±	N					
2	05-G	Hallway 5	↓	↓	↓	↓					
3	06-A	Room 18	Hockey Puck Mastic	D	1100 ±	N					
4	06-B	Room 19	↓	↓	↓	↓					
5	06-C	Room 20	↓	↓	↓	↓					
6	07-A	Bath 1	Grout	D	600 ±	Y					
7	07-B	Womens Bath 2	↓	↓	↓	↓					
8	07-C	Bath 6	↓	↓	↓	Y					
9	07-D	washroom 3	↓	↓	↓	↓					

ST: Spore Trap, **TL**: Tape Lift, **B**: Bulk, **SW**: Swab, **P/A**: Presence/ Absence, **QTY**: Quantity, **SF**: Square Foot, **LF**: Linear Foot **COND: G** = Good; **D** = Damaged; **SD** = Significantly Damaged

Relinquished By:	Date / Time	Received By:	Date / Time
Print Name:		Print Name: Osmara Espino	10/30/23
Signature:		Signature:	1:47

***COC must be accurately, fully, and legibly completed and signed before ECOLOGICS LABORATORY may accept the project.**

^Methods: App. E to Sub. E of 40 CFR Part 763 and EPA/600/R-93/116

231031003

ECOLOGICS LABS

CHAIN OF CUSTODY

2487 E. Orangethorpe Ave. Fullerton, CA 92831
(714) 632-8118 reports@ecologicslab.com

Job ID:231031003
EFI Global

Company: EFI Project #: 612 W. Shorb St.

SAMPLE ID	LOCATION *	DESCRIPTION *	ASBESTOS			MICROBIOLOGY/PCM				TOTAL
			COND	QTY SF/LF	FRIABLE Y/N	TIME START	TIME STOP	FLOW START	FLOW STOP	
10 07-E	Bath 9	Grout	D	1100 #	Y					
11 08-A	Hallway 1	Acoustic	D	2200 □	X					
12 08-B	Hallway 2	↓	↓	↓	↓					
13 08-C	Hallway 3									
14 08-D	Hallway 4									
15 08-E	Hallway 5									
16 09-A	Room 1	Ceiling Plaster	D	5100 #	X					
17 09-B	Room 17									
18 09-C	Room 33									
19 09-D	Room 30									
20 09-E	Room 48									
21 09-F	Room 64									
22 09-G	Room 55									
23 10-A	Hallway 2	Ceiling Tape	D	4300 #	Y					
24 10-B	Room 41									
25 10-C	Room 6									
26 10-D	Hallway 5									
27 10-E	Room 54									
28 11-A	Room 18	Fisher Ceiling Tile	D	900 #	N					
29 11-B	Room 19									
30 11-C	Room 20									

Osmara Espino 10/30/23 1:47

ST: Spore Trap, TL: Tape Lift, B: Bulk, Sw: Swab, P/A: Presence/ Absence, QTY: Quantity, SF: Square Foot, LF: Linear Foot,
COND: Conditions: G = Good; D = Damaged; SD = Significantly Damaged.

231031003

Job ID:231031003
EFI Global

CHAIN OF CUSTODY

ECOLOGICS LABS
2487 E. Orangethorpe Ave. Fullerton, CA 92831
(714) 632-8118 reports@ecologicslab.com

CONTACT INFORMATION	PROJECT INFORMATION
Company: EFI	Project #:
Address:	Project Name:
Phone:	Project Location: 612 W. Shorb St.
Contact:	
Email results to:	Date Sampled:
	Sampled by:

ASBESTOS

- [x] PLM Bulk Analysis^
- [ ] PLM 1,000 Point Count^ (<0.1%) [ ] Non-Gravimetric
- [ ] PLM 400 Point Count^ (<0.25%) [ ] Non-Gravimetric
- [ ] PLM Qualitative^ (Dust Wipe or Soil)
- [ ] PCM Airborne Fiber Count (NIOSH 7400)
- [ ] PCM Airborne Fiber Count with TWA (NIOSH 7400)

MICROBIOLOGY

- [ ] Fungal: Non Viable Mold (ST) (ASTM: D7391-20)
- [ ] Fungal: Non Viable Mold (TL, B, SW) (ASTM: D7658-17R21)
- [ ] Bacteria: Total Coliform, *E. coli* (P/A)
- [ ] Bacteria: Total Coliform, *E. coli* , *Enterococcus* (P/A)

MATERIAL SCIENCE

- [ ] PLM Material Science / Soot & Ash (ASTM: D6602-13R18)

- [ ] Other:

Turnaround time (TAT) : [ ] 3 Hrs [ ] 8 Hrs [ ] 24 Hrs [ ] 48 Hrs [x] 72 Hrs [ ] Other:

Additional information/ Special instructions:

- [ ] Stop at 1st positive on samples greater than 1%, EXCEPT for: _____
- [ ] Composite 1 wall system sample if found to be greater than or equal to 1%.
- [ ] Other: _____

SAMPLE ID		LOCATION	DESCRIPTION	ASBESTOS COND	ASBESTOS QTY SF/LF	ASBESTOS FRIABLE Y/N	MICROBIOLOGY/PCM TIME START	TIME STOP	FLOW START	FLOW STOP	TOTAL
1	12-A	Hallway 1	VFT (2nd Layer TAN)	D	3600 ft	N					
2	12-B	Hallway 2									
3	12-C	Room 5									
4	12-D	Room 4									
5	12-E	Room 3									
6	13-A	Hallway 1	VSF (3rd Layer Gold)	D	3600 ft	N					
7	13-B	Hallway 2									
8	13 C	Room 5									
9	13-D	Room 4									

ST: Spore Trap, **TL**: Tape Lift, **B**: Bulk, **SW**: Swab, **P/A**: Presence/ Absence, **QTY**: Quantity, **SF**: Square Foot, **LF**: Linear Foot **COND: G** = Good; **D** = Damaged; **SD** = Significantly Damaged

Relinquished By:	Date / Time	Received By:	Date / Time
Print Name:		Print Name: Osmara Espino	10/30/23
Signature:		Signature:	1:47

***COC must be accurately, fully, and legibly completed and signed before ECOLOGICS LABORATORY may accept the project.**

^Methods: App. E to Sub. E of 40 CFR Part 763 and EPA/600/R-93/116

231031003

Job ID:231031003

EFI Global

CHAIN OF CUSTODY

ECOLOGICS LABS

2487 E. Orangethorpe Ave. Fullerton, CA 92831

(714) 632-8118 reports@ecologicslab.com

Company: EFI Project #: 612 W. Shorb St.

SAMPLE ID		LOCATION *	DESCRIPTION *	ASBESTOS			MICROBIOLOGY/PCM				TOTAL
				COND	QTY SF/LF	FRIABLE Y/N	TIME START	TIME STOP	FLOW START	FLOW STOP	
10	13-E	Room 3	VSF (3rd Layer Gold)	D	360 #	N					
11	14-A	Hallway 1	VSF (4th Layer Yellow)	D	3600	N					
12	14-B	Hallway 2	W/ Adhesive								
13	14-C	Room 5									
14	14-D	Room 4									
15	14-E	Room 3									
16	15-A	Room 46	Fire Proofing	D	6200 #	Y					
17	15-B	Hallway 1									
18	15-C	Hallway 2									
19	15-D	Room 43									
20	15-E	Room 58									
21	15-F	Hallway 4									
22	15-G	Hallway 5									
23	16 A	Room 60	Window Putty	D	500 #	Y					
24	16 B	Room 53									
25	16 C	Room 32									
26	17 A	Womens Room 3	Tile Adhesive	D	800 #	Y					
27	17 B	Bath 8									
28	17 C	Hand wash Room 1									
29	18 A	Mens/Womens Bathroom 1	VFT (white)	D	200 #	N					
30	18 B										

Osmaroi Espino 10/30/25

1:47

ST: Spore Trap, TL: Tape Lift, B: Bulk, Sw: Swab, P/A: Presence/ Absence, QTY: Quantity, SF: Square Foot, LF: Linear Foot,

COND: Conditions: G = Good; D = Damaged; SD = Significantly Damaged.

231031003

Job ID:231031003
EFI Global

CHAIN OF CUSTODY

ECOLOGICS LABS
2487 E. Orangethorpe Ave. Fullerton, CA 92831
(714) 632-8118 reports@ecologicslab.com

CONTACT INFORMATION	PROJECT INFORMATION
Company: EFI	Project #:
Address:	Project Name:
Phone:	Project Location: 612 W. Shorb St.
Contact:	
Email results to:	Date Sampled:
	Sampled by:

ASBESTOS	MICROBIOLOGY
☐ PLM Bulk Analysis^	☐ Fungal: Non Viable Mold (ST) (ASTM: D7391-20)
☐ PLM 1,000 Point Count^ (<0.1%) ☐ Non-Gravimetric	☐ Fungal: Non Viable Mold (TL, B, SW) (ASTM: D7658-17R21)
☐ PLM 400 Point Count^ (<0.25%) ☐ Non-Gravimetric	☐ Bacteria: Total Coliform, *E. coli* (P/A)
☐ PLM Qualitative^ (Dust Wipe or Soil)	☐ Bacteria: Total Coliform, *E. coli* , *Enterococcus* (P/A)
☐ PCM Airborne Fiber Count (NIOSH 7400)	**MATERIAL SCIENCE**
☐ PCM Airborne Fiber Count with TWA (NIOSH 7400)	☐ PLM Material Science / Soot & Ash (ASTM: D6602-13R18)
☐ Other:	

Turnaround time (TAT) : ☐ 3 Hrs ☐ 8 Hrs ☐ 24 Hrs ☐ 48 Hrs ☐ 72 Hrs ☐ Other:

Additional information/ Special instructions:
☐ Stop at 1st positive on samples greater than 1%, EXCEPT for: _____
☐ Composite 1 wall system sample if found to be greater than or equal to 1%.
☐ Other: _____

	SAMPLE ID	LOCATION	DESCRIPTION	ASBESTOS COND	ASBESTOS QTY SF/LF	ASBESTOS FRIABLE Y/N	MICROBIOLOGY/PCM TIME START	TIME STOP	FLOW START	FLOW STOP	TOTAL
1	18	mens/womens Bathroom 2	VFT (white)	D	200 ft	N					
2	19A	↓	VFT (Gray)	D	50 ft	N					
3	19B	↓	↓	↓	↓	↓					
4	19C	↓	↓	↓	↓	↓					
5	20A	Red Parking Lot	Concrete	G	2200 ft	Y					
6	20B	↓	↓	↓	↓	↓					
7	20C	↓	↓	↓	↓	↓					
8	20D	↓	↓	↓	↓	↓					
9	20E	↓	↓	↓	↓	↓					

ST: Spore Trap, **TL**: Tape Lift, **B**: Bulk, **SW**: Swab, **P/A**: Presence/ Absence, **QTY**: Quantity, **SF**: Square Foot, **LF**: Linear Foot **COND: G** = Good; **D** = Damaged; **SD** = Significantly Damaged

Relinquished By:	Date / Time	Received By:	Date / Time
Print Name:		Print Name: Omara Espino	10/30/23
Signature:		Signature:	1:47

***COC must be accurately, fully, and legibly completed and signed before ECOLOGICS LABORATORY may accept the project.**
^Methods: App. E to Sub. E of 40 CFR Part 763 and EPA/600/R-93/116

231031003

CHAIN OF CUSTODY

ECOLOGICS LABS
2487 E. Orangethorpe Ave. Fullerton, CA 92831
(714) 632-8118 reports@ecologicslab.com

Job ID:231031003 EFI Global

Company: EFI Project #: 612 W. Shorb ST.

SAMPLE ID	LOCATION *	DESCRIPTION *	ASBESTOS			MICROBIOLOGY/PCM				TOTAL
			COND	QTY SF/LF	FRIABLE Y/N	TIME START	TIME STOP	FLOW START	FLOW STOP	
10 21 A	Parking Lot	concrete Parking	G	400 ft	Y					
11 21 B	↓	Block	↓	↓	↓					
12 21 C	↓	↓	↓	↓	↓					
13 22 A	Parking Lot	Asphalt	G	4500 ft	Y					
14 22 B	↓	↓	↓	↓	↓					
15 22 C	↓	↓	↓	↓	↓					
16 22 D	↓	↓	↓	↓	↓					
17 22 E	↓	↓	↓	↓	↓					
18 23-A	Roof	Brick & Motar	D	8000 ft	Y					
19 23-B	↓	↓	↓	↓	↓					
20 23-C	↓	↓	↓	↓	↓					
21 23-D	↓	↓	↓	↓	↓					
22 23-E	↓	↓	↓	↓	↓					
23 23-F	↓	↓	↓	↓	↓					
24 23-G	↓	↓	↓	↓	↓					
25 24 A	Health Center	Foundation	G	11,000 ft	Y					
26 B	↓	↓	↓	↓	↓					
27 C	↓	↓	↓	↓	↓					
28 D	↓	↓	↓	↓	↓					
29 E	↓	↓	↓	↓	↓					
30 F	↓	↓	↓	↓	↓					

Osmara Esquivel 10/30/23 1:47

ST: Spore Trap, **TL**: Tape Lift, **B**: Bulk, **Sw**: Swab, **P/A**: Presence/ Absence, **QTY**: Quantity, **SF**: Square Foot, **LF**: Linear Foot,
COND: Conditions: **G** = Good; **D** = Damaged; **SD** = Significantly Damaged.

231031003

Job ID:231031003

EFI Global

CHAIN OF CUSTODY

ECOLOGICS LABS
2487 E. Orangethorpe Ave. Fullerton, CA 92831
(714) 632-8118 reports@ecologicslab.com

CONTACT INFORMATION	PROJECT INFORMATION
Company: EFI	Project #:
Address:	Project Name:
Phone:	Project Location: 612 W. Shorb ST.
Contact:	
Email results to:	Date Sampled:
	Sampled by:

ASBESTOS	MICROBIOLOGY
☐ PLM Bulk Analysis^	☐ Fungal: Non Viable Mold (ST) (ASTM: D7391-20)
☐ PLM 1,000 Point Count^ (<0.1%) ☐ Non-Gravimetric	☐ Fungal: Non Viable Mold (TL, B, SW) (ASTM: D7658-17R21)
☐ PLM 400 Point Count^ (<0.25%) ☐ Non-Gravimetric	☐ Bacteria: Total Coliform, *E. coli* (P/A)
☐ PLM Qualitative^ (Dust Wipe or Soil)	☐ Bacteria: Total Coliform, *E. coli*, *Enterococcus* (P/A)
☐ PCM Airborne Fiber Count (NIOSH 7400)	**MATERIAL SCIENCE**
☐ PCM Airborne Fiber Count with TWA (NIOSH 7400)	☐ PLM Material Science / Soot & Ash (ASTM: D6602-13R18)
☐ Other:	

Turnaround time (TAT) : ☐ 3 Hrs ☐ 8 Hrs ☐ 24 Hrs ☐ 48 Hrs ☐ 72 Hrs ☐ Other:

Additional information/ Special instructions:

☐ Stop at 1st positive on samples greater than 1%, EXCEPT for: _____

☐ Composite 1 wall system sample if found to be greater than or equal to 1%.

☐ Other: _____

SAMPLE ID	LOCATION	DESCRIPTION	ASBESTOS			MICROBIOLOGY/PCM				
			COND	QTY SF/LF	FRIABLE Y/N	TIME START	TIME STOP	FLOW START	FLOW STOP	TOTAL
1 24G	Health Center	Fondation	G	14,000 ft	X					
2 25-A	Roof	TSMF	D	8,000 ft	X					
3 25-B										
4 25-C										
5 25-D										
6 25-E										
7 25-F										
8 25-G										
9 26A	Roof	Rolled Roof Core	G	290 ft	Y					

ST: Spore Trap, TL: Tape Lift, B: Bulk, SW: Swab, P/A: Presence/ Absence, QTY: Quantity, SF: Square Foot, LF: Linear Foot COND: G = Good; D = Damaged; SD = Significantly Damaged

Relinquished By:	Date / Time	Received By:	Date / Time
Print Name:		Print Name: Osmara Espino	10/30/23
Signature:		Signature:	1:47

*COC must be accurately, fully, and legibly completed and signed before ECOLOGICS LABORATORY may accept the project.

^Methods: App. E to Sub. E of 40 CFR Part 763 and EPA/600/R-93/116

231031003

Job ID:231031003

EFI Global

CHAIN OF CUSTODY

2487 E. Orangethorpe Ave. Fullerton, CA 92831
(714) 632-8118 reports@ecologicslab.com

Company: EFI Project #: 612 W. Shorb St.

SAMPLE ID	LOCATION *	DESCRIPTION *	ASBESTOS			MICROBIOLOGY/PCM				
			COND	QTY SF/LF	FRIABLE Y/N	TIME START	TIME STOP	FLOW START	FLOW STOP	TOTAL
10 26-B	Roof	Rolled Roof Core	G	200 ft	Y					
11 26 C	↓	↓	↓	↓	↓					
12 27-A	Roof	PM	G	100 ft	N					
13 27-B	↓	↓	↓	↓	↓					
14 27-C	↓	↓	↓	↓	↓					
15 27-A	Roof	Flashing Mastic	G	25 ft	N					
16 27-B	↓	↓	↓	↓	↓					
17 27-C	↓	↓	↓	↓	↓					
18 28-A	Chimney/Roof	Penetration Mastic	D	20 ft	Y					
19 28-B	↓	↓	↓	↓	↓					
20 28-C	↓	↓	↓	↓	↓					
21 29 A	Hallway 4	Carpet Felt	D	4600 ft	Y					
22 29 B	↓	↓	↓	↓	↓					
23 29 C	↓	↓	↓	↓	↓					
24 29 D	Hallway 5	↓	↓	↓	↓					
25 29 E	↓	↓	↓	↓	↓					
26 30 A	Parking lot	caution w/Adhesive	D	300 ft	N					
27 30 B	↓	↓	↓	↓	↓					
28 30 C	↓	↓	↓	↓	↓					
29 31 A	Attic	Ac wrap	G	400 ft	Y					
30 31 B	↓	↓	↓	↓	↓					

Osmara Espino 10/30/25 1:47

ST: Spore Trap, **TL**: Tape Lift, **B**: Bulk, **Sw**: Swab, **P/A**: Presence/ Absence, **QTY**: Quantity, **SF**: Square Foot, **LF**: Linear Foot,
COND: Conditions: **G** = Good; **D** = Damaged; **SD** = Significantly Damaged.

231031003

Job ID:231031003

EFI Global

CHAIN OF CUSTODY

ECOLOGICS LABS
2487 E. Orangethorpe Ave. Fullerton, CA 92831
(714) 632-8118 reports@ecologicslab.com

CONTACT INFORMATION	PROJECT INFORMATION
Company: EPI	Project #:
Address:	Project Name:
Phone:	Project Location: 612 W. Shorb St.
Contact:	
Email results to:	Date Sampled:
	Sampled by:

ASBESTOS	MICROBIOLOGY
☐ PLM Bulk Analysis^	☐ Fungal: Non Viable Mold (ST) (ASTM: D7391-20)
☐ PLM 1,000 Point Count^ (<0.1%) ☐ Non-Gravimetric	☐ Fungal: Non Viable Mold (TL, B, SW) (ASTM: D7658-17R21)
☐ PLM 400 Point Count^ (<0.25%) ☐ Non-Gravimetric	☐ Bacteria: Total Coliform, *E. coli* (P/A)
☐ PLM Qualitative^ (Dust Wipe or Soil)	☐ Bacteria: Total Coliform, *E. coli*, *Enterococcus* (P/A)
☐ PCM Airborne Fiber Count (NIOSH 7400)	**MATERIAL SCIENCE**
☐ PCM Airborne Fiber Count with TWA (NIOSH 7400)	☐ PLM Material Science / Soot & Ash (ASTM: D6602-13R18)
☐ Other:	

Turnaround time (TAT) : ☐ 3 Hrs ☐ 8 Hrs ☐ 24 Hrs ☐ 48 Hrs ☐ 72 Hrs ☐ Other:

Additional information/ Special instructions:

☐ Stop at 1st positive on samples greater than 1%, EXCEPT for: _____

☐ Composite 1 wall system sample if found to be greater than or equal to 1%.

☐ Other: _____

SAMPLE ID		LOCATION	DESCRIPTION	ASBESTOS			MICROBIOLOGY/PCM				
				COND	QTY SF/LF	FRIABLE Y/N	TIME START	TIME STOP	FLOW START	FLOW STOP	TOTAL
1	31C	Attic	Ac wrap	G	600 LF	Y					
2											
3											
4											
5											
6											
7											
8											
9											

ST: Spore Trap, **TL**: Tape Lift, **B**: Bulk, **SW**: Swab, **P/A**: Presence/ Absence, **QTY**: Quantity, **SF**: Square Foot, **LF**: Linear Foot **COND: G** = Good; **D** = Damaged; **SD** = Significantly Damaged

Relinquished By:	Date / Time	Received By:	Date / Time
Print Name:		Print Name: Osmara Espino	10/30/23
Signature:		Signature:	1:47

***COC must be accurately, fully, and legibly completed and signed before ECOLOGICS LABORATORY may accept the project.**

^Methods: App. E to Sub. E of 40 CFR Part 763 and EPA/600/R-93/116

Job ID:231031003

EFI Global

CHAIN OF CUSTODY

ECOLOGICS LABS
2487 E. Orangethorpe Ave. Fullerton, CA 92831
(714) 632-8118 reports@ecologicslab.com

CONTACT INFORMATION	PROJECT INFORMATION
Company: EFI	Project #:
Address: 317 S. Isis Ave #207, 90301	Project Name:
Phone: 310-854-6300	Project Location: 612 W. Shorb St.
Contact: Michael Pinkerton	Alhambra, CA 91803
Email results to: Michael.Pinkerton@efiglobal.com	Date Sampled: 10/26/23
	Sampled by: Jacob

ASBESTOS	MICROBIOLOGY
☒ PLM Bulk Analysis^	☐ Fungal: Non Viable Mold (ST) (ASTM: D7391-20)
☐ PLM 1,000 Point Count^ (<0.1%) ☐ Non-Gravimetric	☐ Fungal: Non Viable Mold (TL, B, SW) (ASTM: D7658-17R21)
☐ PLM 400 Point Count^ (<0.25%) ☐ Non-Gravimetric	☐ Bacteria: Total Coliform, *E. coli* (P/A)
☐ PLM Qualitative^ (Dust Wipe or Soil)	☐ Bacteria: Total Coliform, *E. coli*, *Enterococcus* (P/A)
☐ PCM Airborne Fiber Count (NIOSH 7400)	**MATERIAL SCIENCE**
☐ PCM Airborne Fiber Count with TWA (NIOSH 7400)	☐ PLM Material Science / Soot & Ash (ASTM: D6602-13R18)
☐ Other:	

Turnaround time (TAT): ☐ 3 Hrs ☐ 8 Hrs ☐ 24 Hrs ☐ 48 Hrs ☒ 72 Hrs ☐ Other:

Additional information/ Special instructions:

☐ Stop at 1st positive on samples greater than 1%, EXCEPT for: _____

☐ Composite 1 wall system sample if found to be greater than or equal to 1%.

☐ Other: _____

SAMPLE ID		LOCATION	DESCRIPTION	ASBESTOS			MICROBIOLOGY/PCM				
				COND	QTY SF/LF	FRIABLE Y/N	TIME START	TIME STOP	FLOW START	FLOW STOP	TOTAL
1	01-A	Hallway 1	Plaster w/ skim coat	D	14,000 #	Y					
2	01-B	Room 5	↓	↓	↓	↓					
3	01-C	Room 11	↓	↓	↓	↓					
4	01-D	Room 35	↓	↓	↓	↓					
5	01-E	Room 62	↓	↓	↓	↓					
6	01-F	Room 53	↓	↓	↓	↓					
7	01-G	Room 49	↓	↓	↓	↓					
8	02-A	Hallway 1	VSF w/Adhesive (1st Layer)	D	6,000 #	N					
9	02-B	Room 46	↓	↓	↓	↓					

ST: Spore Trap, TL: Tape Lift, B: Bulk, SW: Swab, P/A: Presence/ Absence, QTY: Quantity, SF: Square Foot, LF: Linear Foot COND: G = Good; D = Damaged; SD = Significantly Damaged

Relinquished By:	Date / Time	Received By:	Date / Time
Print Name: Jacob Pullian	10/27/23	Print Name: Osmara Espino	10/30/23
Signature:		Signature:	1:47

*COC must be accurately, fully, and legibly completed and signed before ECOLOGICS LABORATORY may accept the project.

^Methods: App. E to Sub. E of 40 CFR Part 763 and EPA/600/R-93/116

ECOLOGICS LABS

CHAIN OF CUSTODY

2487 E. Orangethorpe Ave. Fullerton, CA 92831
(714) 632-8118 reports@ecologicslab.com

Job ID:231031003
EFI Global

Company: EFI Project #: 612 W. Shoib St.

SAMPLE ID		LOCATION *	DESCRIPTION *	ASBESTOS			MICROBIOLOGY/PCM				TOTAL
				COND	QTY SF/LF	FRIABLE Y/N	TIME START	TIME STOP	FLOW START	FLOW STOP	
10	02-C	Hallyway 2	(1st. Layer) VSF w/Adhesive	D	6000 ft	N					
11	02-D	Room 21									
12	02-E	Room 19									
13	02-F	Room 42									
14	02-G	Room 45									
15	03-A	Hallway 1	Pipe Insulation	D	2000 ft	Y					
16	03-B	Hallway 2									
17	03-C	Hallway 3									
18	03-D	Hallway 4									
19	03-E	Hallway 5									
20	04-A	Room 16	Cove Base w/Adhesive	D	1300 ft	N					
21	04-B	Room 18									
22	04-C	Room 46									
23	04-D	Room 34									
24	04-E	Room 50									
25	04-F	Room 59									
26	05-A	Room 4	VSF w/Basket Adhesive	D	6000 ft	N					
27	05-B	Room 19									
28	05-C	Hallway 2									
29	05-D	Room 32									
30	05-E	Room 39									

Osmara Espino 10/30/23 1:47

ST: Spore Trap, **TL**: Tape Lift, **B**: Bulk, **Sw**: Swab, **P/A**: Presence/ Absence, **QTY**: Quantity, **SF**: Square Foot, **LF**: Linear Foot,
COND: Conditions: **G** = Good; **D** = Damaged; **SD** = Significantly Damaged.

ECOLOGICS LABS

CHAIN OF CUSTODY

2487 E. Orangethorpe Ave. Fullerton, CA 92831
(714) 632-8118 reports@ecologicslab.com

Job ID:231031003
EFI Global

CONTACT INFORMATION	PROJECT INFORMATION
Company: EFI	Project #:
Address:	Project Name: 612 W. Short ST.
Phone:	Project Location:
Contact:	
Email results to:	Date Sampled:
	Sampled by:

ASBESTOS	MICROBIOLOGY
☒ PLM Bulk Analysis^	☐ Fungal: Non Viable Mold (ST) (ASTM: D7391-20)
☐ PLM 1,000 Point Count^ (<0.1%) ☐ Non-Gravimetric	☐ Fungal: Non Viable Mold (TL, B, SW) (ASTM: D7658-17R21)
☐ PLM 400 Point Count^ (<0.25%) ☐ Non-Gravimetric	☐ Bacteria: Total Coliform, *E. coli* (P/A)
☐ PLM Qualitative^ (Dust Wipe or Soil)	☐ Bacteria: Total Coliform, *E. coli*, *Enterococcus* (P/A)
☐ PCM Airborne Fiber Count (NIOSH 7400)	**MATERIAL SCIENCE**
☐ PCM Airborne Fiber Count with TWA (NIOSH 7400)	☐ PLM Material Science / Soot & Ash (ASTM: D6602-13R18)
☐ Other:	

Turnaround time (TAT) : ☐ 3 Hrs ☐ 8 Hrs ☐ 24 Hrs ☐ 48 Hrs ☒ 72 Hrs ☐ Other:

Additional information/ Special instructions:

☐ Stop at 1st positive on samples greater than 1%, EXCEPT for: _____

☐ Composite 1 wall system sample if found to be greater than or equal to 1%.

☐ Other: _____

	SAMPLE ID	LOCATION	DESCRIPTION	ASBESTOS COND	ASBESTOS QTY SF/LF	ASBESTOS FRIABLE Y/N	MICROBIOLOGY/PCM TIME START	TIME STOP	FLOW START	FLOW STOP	TOTAL
1	05-F	Room 52	VSF w/Basket Attic	D	6000 ft	N					
2	05-G	Hallway 5	↓	↓	↓	↓					
3	06-A	Room 18	Hockey Puck Mastic	D	1100 ft	N					
4	06-B	Room 19	↓	↓	↓	↓					
5	06-C	Room 20	↓	↓	↓	↓					
6	07-A	Bath 1	Grout	D	600 ft	Y					
7	07-B	Womens Bath 2	↓	↓	↓	↓					
8	07-C	Bath 6	↓	↓	↓	Y					
9	07-D	washroom 3	↓	↓	↓	↓					

ST: Spore Trap, **TL**: Tape Lift, **B**: Bulk, **SW**: Swab, **P/A**: Presence/ Absence, **QTY**: Quantity, **SF**: Square Foot, **LF**: Linear Foot **COND: G** = Good; **D** = Damaged; **SD** = Significantly Damaged

Relinquished By:	Date / Time	Received By:	Date / Time
Print Name:		Print Name: Osmara Espino	10/30/23
Signature:		Signature:	1:47

***COC must be accurately, fully, and legibly completed and signed before ECOLOGICS LABORATORY may accept the project.**

^Methods: App. E to Sub. E of 40 CFR Part 763 and EPA/600/R-93/116

ECOLOGICS LABS

CHAIN OF CUSTODY

2487 E. Orangethorpe Ave. Fullerton, CA 92831
(714) 632-8118 reports@ecologicslab.com

Job ID:231031003
EFI Global

Company: EFI Project #: 612 W. Shorb St.

	SAMPLE ID	LOCATION *	DESCRIPTION *	ASBESTOS			MICROBIOLOGY/PCM				
				COND	QTY SF/LF	FRIABLE Y/N	TIME START	TIME STOP	FLOW START	FLOW STOP	TOTAL
10	07-E	Bath 9	Grout	D	1100 #	Y					
11	08-A	Hallway 1	Acoustic	D	2200 #	X					
12	08-B	Hallway 2									
13	08-C	Hallway 3									
14	08-D	Hallway 4									
15	08-E	Hallway 5									
16	09-A	Room 1	Ceiling Plaster	D	5100 #	Y					
17	09-B	Room 17									
18	09-C	Room 33									
19	09-D	Room 30									
20	09-E	Room 48									
21	09-F	Room 64									
22	09-G	Room 55									
23	10-A	Hallway 2	Ceiling Tape	D	4300 #	Y					
24	10-B	Room 41									
25	10-C	Room 6									
26	10-D	Hallway 5									
27	10-E	Room 54									
28	11-A	Room 18	Fisher Ceiling Tile	D	900 #	N					
29	11-B	Room 19									
30	11-C	Room 20									

Osmara Esquivel 10/30/23 1:47

ST: Spore Trap, TL: Tape Lift, B: Bulk, Sw: Swab, P/A: Presence/ Absence, QTY: Quantity, SF: Square Foot, LF: Linear Foot,
COND: Conditions: G = Good; D = Damaged; SD = Significantly Damaged.

ECOLOGICS LABS

CHAIN OF CUSTODY

2487 E. Orangethorpe Ave. Fullerton, CA 92831
(714) 632-8118 reports@ecologicslab.com

Job ID:231031003
EFI Global

CONTACT INFORMATION	PROJECT INFORMATION
Company: EFI	Project #:
Address:	Project Name:
Phone:	Project Location: 612 W. Shorb St.
Contact:	
Email results to:	Date Sampled:
	Sampled by:

ASBESTOS	MICROBIOLOGY
☒ PLM Bulk Analysis^	☐ Fungal: Non Viable Mold (ST) (ASTM: D7391-20)
☐ PLM 1,000 Point Count^ (<0.1%) ☐ Non-Gravimetric	☐ Fungal: Non Viable Mold (TL, B, SW) (ASTM: D7658-17R21)
☐ PLM 400 Point Count^ (<0.25%) ☐ Non-Gravimetric	☐ Bacteria: Total Coliform, *E. coli* (P/A)
☐ PLM Qualitative^ (Dust Wipe or Soil)	☐ Bacteria: Total Coliform, *E. coli* , *Enterococcus* (P/A)
☐ PCM Airborne Fiber Count (NIOSH 7400)	**MATERIAL SCIENCE**
☐ PCM Airborne Fiber Count with TWA (NIOSH 7400)	☐ PLM Material Science / Soot & Ash (ASTM: D6602-13R18)
☐ Other:	

Turnaround time (TAT) : ☐ 3 Hrs ☐ 8 Hrs ☐ 24 Hrs ☐ 48 Hrs ☒ 72 Hrs ☐ Other:

Additional information/ Special instructions:

☐ Stop at 1st positive on samples greater than 1%, EXCEPT for: _____

☐ Composite 1 wall system sample if found to be greater than or equal to 1%.

☐ Other: _____

SAMPLE ID		LOCATION	DESCRIPTION	ASBESTOS			MICROBIOLOGY/PCM				TOTAL
				COND	QTY SF/LF	FRIABLE Y/N	TIME START	TIME STOP	FLOW START	FLOW STOP	
1	12-A	Hallway 1	VFT (2nd Layer TAN)	D	3600 ±	N					
2	12-B	Hallway 2									
3	12-C	Room 5									
4	12-D	Room 4									
5	12-E	Room 3									
6	13-A	Hallway 1	VSF (3rd Layer Gold)	D	3600 ±	N					
7	13-B	Hallway 2									
8	13 C	Room 5									
9	13-D	Room 4									

ST: Spore Trap, TL: Tape Lift, B: Bulk, SW: Swab, P/A: Presence/ Absence, QTY: Quantity, SF: Square Foot, LF: Linear Foot COND: G = Good; D = Damaged; SD = Significantly Damaged

Relinquished By:	Date / Time	Received By:	Date / Time
Print Name:		Print Name: Osmara Espino	10/30/23
Signature:		Signature:	1:47

*COC must be accurately, fully, and legibly completed and signed before ECOLOGICS LABORATORY may accept the project.

^Methods: App. E to Sub. E of 40 CFR Part 763 and EPA/600/R-93/116

CHAIN OF CUSTODY

ECOLOGICS LABS
2487 E. Orangethorpe Ave. Fullerton, CA 92831
(714) 632-8118 reports@ecologicslab.com

Job ID:231031003
EFI Global

Company: EFI Project #: 612 W. Shorb St.

SAMPLE ID		LOCATION *	DESCRIPTION *	ASBESTOS			MICROBIOLOGY/PCM				
				COND	QTY SF/LF	FRIABLE Y/N	TIME START	TIME STOP	FLOW START	FLOW STOP	TOTAL
10	13-E	Room 3	VSF (3rd Layer Gold)	D	360 SF	N					
11	14-A	Hallway 1	VSF (4th Layer Yellow)	D	3600	N					
12	14-B	Hallway 2	w/ Adhesive								
13	14-C	Room 5									
14	14-D	Room 4									
15	14-E	Room 3									
16	15-A	Room 46	Fire Proofing	D	6200 #	Y					
17	15-B	Hallway 1									
18	15-C	Hallway 2									
19	15-D	Room 43									
20	15-E	Room 58									
21	15-F	Hallway 4									
22	15-G	Hallway 5									
23	16 A	Room 60	Window Putty	D	590 #	Y					
24	16 B	Room 53									
25	16 C	Room 32									
26	17 A	Womens Room 3	Tile Adhesive	D	890 #	Y					
27	17 B	Bath 8									
28	17 C	Hand wash Room 1									
29	18 A	Mens/womens Bathroom 1	VFT (white)	D	200 #	N					
30	18 B	"	"	"	"	"					

Osmaroi Espino 10/30/23

ST: Spore Trap, TL: Tape Lift, B: Bulk, Sw: Swab, P/A: Presence/ Absence, QTY: Quantity, SF: Square Foot, LF: Linear Foot,
COND: Conditions: G = Good; D = Damaged; SD = Significantly Damaged.

1:47

ECOLOGICS LABS

CHAIN OF CUSTODY

2487 E. Orangethorpe Ave. Fullerton, CA 92831
(714) 632-8118 reports@ecologicslab.com

Job ID:231031003
EFI Global

CONTACT INFORMATION	PROJECT INFORMATION
Company: EFI	Project #:
Address:	Project Name:
Phone:	Project Location: 612 W. Shorb St.
Contact:	
Email results to:	Date Sampled:
	Sampled by:

ASBESTOS	MICROBIOLOGY
☐ PLM Bulk Analysis^	☐ Fungal: Non Viable Mold (ST) (ASTM: D7391-20)
☐ PLM 1,000 Point Count^ (<0.1%) ☐ Non-Gravimetric	☐ Fungal: Non Viable Mold (TL, B, SW) (ASTM: D7658-17R21)
☐ PLM 400 Point Count^ (<0.25%) ☐ Non-Gravimetric	☐ Bacteria: Total Coliform, *E. coli* (P/A)
☐ PLM Qualitative^ (Dust Wipe or Soil)	☐ Bacteria: Total Coliform, *E. coli*, *Enterococcus* (P/A)
☐ PCM Airborne Fiber Count (NIOSH 7400)	**MATERIAL SCIENCE**
☐ PCM Airborne Fiber Count with TWA (NIOSH 7400)	☐ PLM Material Science / Soot & Ash (ASTM: D6602-13R18)
☐ Other:	

Turnaround time (TAT) : ☐ 3 Hrs ☐ 8 Hrs ☐ 24 Hrs ☐ 48 Hrs ☐ 72 Hrs ☐ Other:

Additional information/ Special instructions:

☐ Stop at 1st positive on samples greater than 1%, EXCEPT for: _____

☐ Composite 1 wall system sample if found to be greater than or equal to 1%.

☐ Other: _____

SAMPLE ID		LOCATION	DESCRIPTION	ASBESTOS			MICROBIOLOGY/PCM				
				COND	QTY SF/LF	FRIABLE Y/N	TIME START	TIME STOP	FLOW START	FLOW STOP	TOTAL
1	18C	mens/womens Bathroom 1	VFT (white)	D	200 ft	N					
2	19A	↓	VFT (Gray)	D	50 ft	N					
3	19B		↓ ↓	↓	↓	↓					
4	19C	↓	↓ ↓	↓	↓	↓					
5	20A	Red Parking Lot	Concrete	G	2300 ft	Y					
6	20B	↓	↓	↓	↓	↓					
7	20C										
8	20D										
9	20E	↓	↓	↓	↓	↓					

ST: Spore Trap, **TL**: Tape Lift, **B**: Bulk, **SW**: Swab, **P/A**: Presence/ Absence, **QTY**: Quantity, **SF**: Square Foot, **LF**: Linear Foot **COND: G** = Good; **D** = Damaged; **SD** = Significantly Damaged

Relinquished By:	Date / Time	Received By:	Date / Time
Print Name:		Print Name: Osmara Espino	10/30/23
Signature:		Signature:	1:47

***COC must be accurately, fully, and legibly completed and signed before ECOLOGICS LABORATORY may accept the project.**

^Methods: App. E to Sub. E of 40 CFR Part 763 and EPA/600/R-93/116

CHAIN OF CUSTODY

ECOLOGICS LABS
2487 E. Orangethorpe Ave. Fullerton, CA 92831
(714) 632-8118 reports@ecologicslab.com

Job ID:231031003
EFI Global

Company: EFI Project #: 612 W. Shorb ST.

SAMPLE ID		LOCATION *	DESCRIPTION *	ASBESTOS			MICROBIOLOGY/PCM				TOTAL
				COND	QTY SF/LF	FRIABLE Y/N	TIME START	TIME STOP	FLOW START	FLOW STOP	
10	21 A	Parking Lot	concrete Parking	G	400 ft	Y					
11	21 B	↓	Block	↓	↓	↓					
12	21 C	↓	↓	↓	↓	↓					
13	22 A	Parking Lot	Asphalt	G	4500 ft	Y					
14	22 B	↓	↓	↓	↓	↓					
15	22 C	↓	↓	↓	↓	↓					
16	22 D	↓	↓	↓	↓	↓					
17	22 E	↓	↓	↓	↓	↓					
18	23-A	Roof	Brick & Motar	D	8000 ft	Y					
19	23-B	↓	↓	↓	↓	↓					
20	23-C	↓	↓	↓	↓	↓					
21	23-D	↓	↓	↓	↓	↓					
22	23-E	↓	↓	↓	↓	↓					
23	23-F	↓	↓	↓	↓	↓					
24	23-G	↓	↓	↓	↓	↓					
25	24 A	Health Center	Foundation	G	11,000 ft	Y					
26	B	↓	↓	↓	↓	↓					
27	C	↓	↓	↓	↓	↓					
28	D	↓	↓	↓	↓	↓					
29	E	↓	↓	↓	↓	↓					
30	F	↓	↓	↓	↓	↓					

Osmara Equino 10/30/23 1:47

ST: Spore Trap, **TL**: Tape Lift, **B**: Bulk, **Sw**: Swab, **P/A**: Presence/ Absence, **QTY**: Quantity, **SF**: Square Foot, **LF**: Linear Foot,
COND: Conditions: **G** = Good; **D** = Damaged; **SD** = Significantly Damaged.

Job ID:231031003

EFI Global

CHAIN OF CUSTODY

ECOLOGICS LABS
2487 E. Orangethorpe Ave. Fullerton, CA 92831
(714) 632-8118 reports@ecologicslab.com

CONTACT INFORMATION	PROJECT INFORMATION
Company: EFI	Project #:
Address:	Project Name:
Phone:	Project Location: 612 W. Shorb ST.
Contact:	
Email results to:	Date Sampled:
	Sampled by:

ASBESTOS	MICROBIOLOGY
☐ PLM Bulk Analysis^	☐ Fungal: Non Viable Mold (ST) (ASTM: D7391-20)
☐ PLM 1,000 Point Count^ (<0.1%) ☐ Non-Gravimetric	☐ Fungal: Non Viable Mold (TL, B, SW) (ASTM: D7658-17R21)
☐ PLM 400 Point Count^ (<0.25%) ☐ Non-Gravimetric	☐ Bacteria: Total Coliform, *E. coli* (P/A)
☐ PLM Qualitative^ (Dust Wipe or Soil)	☐ Bacteria: Total Coliform, *E. coli*, *Enterococcus* (P/A)
☐ PCM Airborne Fiber Count (NIOSH 7400)	**MATERIAL SCIENCE**
☐ PCM Airborne Fiber Count with TWA (NIOSH 7400)	☐ PLM Material Science / Soot & Ash (ASTM: D6602-13R18)
☐ Other:	

Turnaround time (TAT) : ☐ 3 Hrs ☐ 8 Hrs ☐ 24 Hrs ☐ 48 Hrs ☐ 72 Hrs ☐ Other:

Additional information/ Special instructions:

☐ Stop at 1st positive on samples greater than 1%, EXCEPT for: _____

☐ Composite 1 wall system sample if found to be greater than or equal to 1%.

☐ Other: _____

SAMPLE ID	LOCATION	DESCRIPTION	ASBESTOS			MICROBIOLOGY/PCM				
			COND	QTY SF/LF	FRIABLE Y/N	TIME START	TIME STOP	FLOW START	FLOW STOP	TOTAL
1 24G	Health Center	Fondation	G	14,000 #	X					
2 25-A	Roof	TSMF	D	8,000 #	X					
3 25-B										
4 25-C										
5 25-D										
6 25-E										
7 25-F										
8 25-G	↓	↓	↓	↓	↓					
9 26A	Roof	Rolled Roof Core	G	200 #	Y					

ST: Spore Trap, TL: Tape Lift, B: Bulk, SW: Swab, P/A: Presence/ Absence, QTY: Quantity, SF: Square Foot, LF: Linear Foot COND: G = Good; D = Damaged; SD = Significantly Damaged

Relinquished By:	Date / Time	Received By:	Date / Time
Print Name:		Print Name: Osmara Espino	10/30/23
Signature:		Signature:	1:47

*COC must be accurately, fully, and legibly completed and signed before ECOLOGICS LABORATORY may accept the project.

^Methods: App. E to Sub. E of 40 CFR Part 763 and EPA/600/R-93/116

ECOLOGICS LABS

CHAIN OF CUSTODY

2487 E. Orangethorpe Ave. Fullerton, CA 92831
(714) 632-8118 reports@ecologicslab.com

Job ID:231031003
EFI Global

Company: EFI Project #: 612 W. Shorb St.

SAMPLE ID	LOCATION *	DESCRIPTION *	ASBESTOS			MICROBIOLOGY/PCM				TOTAL
			COND	QTY SF/LF	FRIABLE Y/N	TIME START	TIME STOP	FLOW START	FLOW STOP	
10 26-B	Roof	Rolled Roof Core	G	200 #	Y					
11 26 C	↓	↓	↓	↓	↓					
12 27-A	Roof	PM	G	100 #	N					
13 27-B	↓	↓	↓	↓	↓					
14 27-C	↓	↓	↓	↓	↓					
15 27-A	Roof	Flashing Mastic	G	25 #	N					
16 27-B	↓	↓	↓	↓	↓					
17 27-C	↓	↓	↓	↓	↓					
18 28-A	Chimney/Roof	Penetration Mastic	D	20 #	Y					
19 28-B	↓	↓	↓	↓	↓					
20 28-C	↓	↓	↓	↓	↓					
21 29 A	Hallway 4	Carpet Felt	D	4600 #	Y					
22 29 B	↓	↓	↓	↓	↓					
23 29 C	↓	↓	↓	↓	↓					
24 29 D	Hallway 5	↓	↓	↓	↓					
25 29 E	↓	↓	↓	↓	↓					
26 30 A	Parking lot	caution w/Asbestos	D	300 #	N					
27 30 B	↓	↓	↓	↓	↓					
28 30 C	↓	↓	↓	↓	↓					
29 31 A	Attic	Ac wrap	G	400 #	Y					
30 31 B	↓	↓	↓	↓	↓					

Osmara Esparza 10/30/25 1:42

ST: Spore Trap, **TL**: Tape Lift, **B**: Bulk, **Sw**: Swab, **P/A**: Presence/ Absence, **QTY**: Quantity, **SF**: Square Foot, **LF**: Linear Foot,
COND: Conditions: **G** = Good; **D** = Damaged; **SD** = Significantly Damaged.

Job ID:231031003

EFI Global

CHAIN OF CUSTODY

2487 E. Orangethorpe Ave. Fullerton, CA 92831
(714) 632-8118 reports@ecologicslab.com

CONTACT INFORMATION	PROJECT INFORMATION
Company: EPI	Project #:
Address:	Project Name:
Phone:	Project Location: 612 W. Shorb St.
Contact:	
Email results to:	Date Sampled:
	Sampled by:

ASBESTOS	MICROBIOLOGY
☐ PLM Bulk Analysis^	☐ Fungal: Non Viable Mold (ST) (ASTM: D7391-20)
☐ PLM 1,000 Point Count^ (<0.1%) ☐ Non-Gravimetric	☐ Fungal: Non Viable Mold (TL, B, SW) (ASTM: D7658-17R21)
☐ PLM 400 Point Count^ (<0.25%) ☐ Non-Gravimetric	☐ Bacteria: Total Coliform, *E. coli* (P/A)
☐ PLM Qualitative^ (Dust Wipe or Soil)	☐ Bacteria: Total Coliform, *E. coli*, *Enterococcus* (P/A)
☐ PCM Airborne Fiber Count (NIOSH 7400)	**MATERIAL SCIENCE**
☐ PCM Airborne Fiber Count with TWA (NIOSH 7400)	☐ PLM Material Science / Soot & Ash (ASTM: D6602-13R18)
☐ Other:	

Turnaround time (TAT) : ☐ 3 Hrs ☐ 8 Hrs ☐ 24 Hrs ☐ 48 Hrs ☐ 72 Hrs ☐ Other:

Additional information/ Special instructions:

☐ Stop at 1st positive on samples greater than 1%, EXCEPT for: _____

☐ Composite 1 wall system sample if found to be greater than or equal to 1%.

☐ Other: _____

SAMPLE ID		LOCATION	DESCRIPTION	ASBESTOS			MICROBIOLOGY/PCM				
				COND	QTY SF/LF	FRIABLE Y/N	TIME START	TIME STOP	FLOW START	FLOW STOP	TOTAL
1	31C	Attic	Ac wrap	G	600 LF	Y					
2											
3											
4											
5											
6											
7											
8											
9											

ST: Spore Trap, **TL**: Tape Lift, **B**: Bulk, **SW**: Swab, **P/A**: Presence/ Absence, **QTY**: Quantity, **SF**: Square Foot, **LF**: Linear Foot **COND: G** = Good; **D** = Damaged; **SD** = Significantly Damaged

Relinquished By:	Date / Time	Received By:	Date / Time
Print Name:		Print Name: Osmara Espino	10/30/23
Signature:		Signature:	1:47

***COC must be accurately, fully, and legibly completed and signed before ECOLOGICS LABORATORY may accept the project.**

^Methods: App. E to Sub. E of 40 CFR Part 763 and EPA/600/R-93/116

APPENDIX III

efi global

Lead-Based Paint XRF Data Sheet

Project Number: _____ Project Name: _____

Date of Inspection: Oct. 26, 2023 Name / License # of Inspector: _____

Building Name / Address: 612 W Shorb St. Alhambra, Ca, 91803

Room	Direction	Color	Substrate	Component	Results (mg/cm2)	Condition
Exterior	N S E (W)	White.	Metal	Drain Pipe	+14.97	I (F) P
	N S E (W)	Red	Brick	Wall	0.01	(I) F P
	N S E (W)	White	Concrete	window Seal	0.10	(I) F P
	N S E (W)	Red	Wood	window Cover	0.01	(I) F P
	N S (E) W	Gray	Metal	Security Screen	0.05	(I) F P
	N S (E) W	White	Wood	Awning	+3.59	(I) F P
	N S (E) W	White	Wood	Pillar	0.31	(I) F P
	N S (E) W	White	Wood	Drain Pipe	+10.07	(I) F P
	N S (E) W	White	Wood	Cinder Cap Cover	+14.84	(I) F P
	N S (E) W	White.	Cement	Door frame	+5.77	(I) F P
	N S (E) W	White	Metal	Electric pipe.	+4.94	(I) F P
	N (S) E W	White.	Wood	Window louver	0.68	I (F) P
	N S (E) W	Gray	Metal	Security Screen	0.0	(I) F P
	N S (E) W	White	Metal	Drain Pipe.	+9.55	(I) F P
	N S (E) W	White	Concrete	window seal	+1.93	(I) F P
	N S (E) W	Red	Brick	Wall	0.0	(I) F P
	N S (E) W	White	Stucco	Awning	+1.98	(I) F P
	N S (E) W	Green	Metal	patio pillar	+1.46	(I) F P
	N S (E) W	Yelow	Metal	Awning Beam	0.29	(I) F P
	(N) S E W	Green	Metal	Handrail	+5.52	(I) F P
	(N) S E W	Red	Cement	side walk	0.0	(I) F P
	(N) S E W	Green	Wood	Shutter	+2.60	(I) F P
	(N) S E W	Green	Metal	Bracket	+1.67	(I) F P
	(N) S E W	White.	Metal	Flag Pole	-0.0	(I) F P
	(N) S E W	Green	Wood	Door Shutter	+2.88.	(I) F P

Notes

efi global

Lead-Based Paint XRF Data Sheet

Project Number: _____ Project Name: _____

Date of Inspection: Oct. 26, 2023 Name / License # of Inspector: _____

Building Name / Address: 612 W. Shorb st. Alhambra Ca 91803

Room	Direction	Color	Substrate	Component	Results (mg/cm2)	Condition
148 Exterior	(N)SEW	Red	metal	light cover	0.0	(I) F P
	(N)SEW	white	wood	window frame	+5.71	(I) F P
	(N)SEW	White	concrete	window sill	+2.25	I (F) P
	(N)SEW	white	wood	post	+6.70	I (F) P
	(N)SEW	white	wood	Awning	+3.07	(I) F P
	(N)SEW	white	wood	Banister	+3.55	(I) F P
	(N)SEW	Blue	wood	Banister handrail	0.0	(I) F P
	(N)SEW	Green	metal	light Fixture	+2.87	I (F) P
	(N)SEW	Gray	metal	water meter	0.0	(I) F P
	(N)SEW	white	Brick	wall	0.0	I F P
	NSE(W)	white	wood	Pillar	0.0	I (F) P
	NSE(W)	White	wood	Awning	+3.01	(I) F P
	NSE(W)	Red	metal	light Fixture	+3.45	I (F) P
	NSE(W)	White	metal	doorbell	0.0	I (F) P
	NSE(W)	White	metal	awning Bracket	0.20	(I) F P
	NSE(W)	Green	wood	handrail	0.0	I F (P)
	NSE(W)	white	wood	Baluster	0.0	I F (P)
	NSE(W)	White	wood	Stringer	0.0	I F (P)
	NSE(W)	Gray	wood	tread	0.0	I F (P)
	NSE(W)	Gray	wood	Nosing	0.0	I F (P)
	NSE(W)	Gray	wood	Riser	0.0	I F (P)
	NSE(W)	white	wood	Newel	0.0	I F (P)
	NSE(W)	Green	metal	handrail	+1.67	I F (P)
	NSE(W)	Red	metal	pole	0.0	(I) F P
	NSE(W)	Red	Brick	wall	0.0	(I) F P

Notes

efi global

Lead-Based Paint XRF Data Sheet

Project Number: _____ Project Name: _____

Date of Inspection: Oct 26. 2023 Name / License # of Inspector: _____

Building Name / Address: 612 W. Shorb St. Alhambra Ca 91803

Room	Direction	Color	Substrate	Component	Results (mg/cm2)	Condition
Exterior	N S E W	White.	wood	Door frame	+5.59	1 F P
	N S E W	White	metal	Door hing	0.31	1 F P
	N S E W	White.	metal	Vent screen	+1.02	1 F P
	N S E W	Brown	Brick	Wall	0.0	1 F P
	N S E W	Blue	metal	HandyCap Sign	0.0	1 F P
	N S E W	White	concrete	white paint strip	0.28	1 F P
	N S E W	Black	concrete	Black paint strip	0.14	1 F P
	N S E W	Blue	concrete	handycap paint blue	0.0	1 F P
	N S E W	Blue	concrete	handicap strip	0.0	1 F P
Room 1	N S E W	White	plaster	ceiling	0.0	1 F P
	N S E W	White	plaster	wall	0.0	1 F P
	N S E W	White	wood	Cabinet Frame	0.0	1 F P
	N S E W	White	wood	Cabinet Door	0.0	1 F P
	N S E W	White	wood	window frame	+3.02	1 F P
	N S E W	White.	wood	window sill	0.0	1 F P
	N S E W	White	metal	Electric Pipe	0.0	1 F P
	N S E W	Green	metal	Fan	-0.70	1 F P
	N S E W	Green	metal	Vent	0.0	1 F P
	N S E W	White	wood	door frame	-0.59	1 F P
	N S E W	White.	metal	Vent	0.0	1 F P
Room 2	N S E W	White.	Plaster	Ceiling	0.0	1 F P
	N S E W	White	metal	Vent	0.0	1 F P
	N S E W	White.	plaster	wall	0.0	1 F P
	N S E W	White.	wood	Cabinet Frame	0.0	1 F P
	N S E W	White.	wood	cabinet Door	0.0	1 F P

Notes

efi global

Lead-Based Paint XRF Data Sheet

Project Number: _____ Project Name: _____

Date of Inspection: 10/26/2023 Name / License # of Inspector: _____

Building Name / Address: 612 W Shorb st Alhambra Ca 91803

Room	Direction	Color	Substrate	Component	Results (mg/cm2)	Condition
198 Room2	N S E W	white	ceramic	Drain	+11.16	1 F P
↓	N S E W	Green	metal	Drain cover	0.0	2 F P
Room3	N S E W	white	plaster	Ceiling	0.0	3 F P
↓	N S E W	white	metal	Vent	0.0	4 F P
↓	N S E W	white	wood	cabinet frame	0.0	5 F P
↓	N S E W	white	wood	Cabinet door	0.0	6 F P
↓	N S E W	Green	metal	Sink	0.0	7 F P
↓	N S E W	Grey	Vinyl	Flooring	0.0	8 F P
Room4	N S E W	white	plaster	Ceiling	0.0	9 F P
↓	N S E W	white	plaster	wall	0.0	10 F P
↓	N S E W	white	wood	window frame	-0.72	11 F P
↓	N S E W	white	wood	window sill	-0.43	12 F P
↓	N S E W	white	metal	Box	0.0	13 F P
↓	N S E W	white	Ceramic	Sink	0.0	14 F P
Room5	N S E W	white	plaster	Ceiling	0.0	15 F P
↓	N S E W	white	plaster	wall	0.0	16 F P
↓	N S E W	Brown	wood	Door	0.0	17 F P
↓	N S E W	white	wood	door frame	0.0	18 F P
Room6A	N S E W	white	plaster	Ceiling	0.0	19 F P
↓	N S E W	white	plaster	wall	0.0	20 F P
↓	N S E W	white	wood	window frame	0.76	21 F P
↓	N S E W	white	wood	window sill	0.43	22 F P
↓	N S E W	Black	metal	Heater	+9.65	23 F P
↓	N S E W	white	Ceramic	Black splash	+8.64	24 F P
↓	N S E W	white	Ceramic	counter top	0.0	25 F P

Notes

efi global

Lead-Based Paint XRF Data Sheet

Project Number: _____ Project Name: _____

Date of Inspection: Oct 26 2023 Name / License # of Inspector: _____

Building Name / Address: 617 W Shorb St Alhambra Ca 91803

Room	Direction	Color	Substrate	Component	Results (mg/cm2)	Condition
224 Room8	N S E (W)	white	plaster	ceiling	0.0	I F P
	N S E (W)	white	plaster	wall	0.0	I F P
	N S E (W)	white	wood	window frame	0.79	I F P
	N S E (W)	white	wood	window sill	0.37	I F P
	N S E (W)	white	metal	vent	0.31	I F P
	N S E (W)	brown	wood	door	0.0	I F P
	N S E (W)	white	wood	door frame	0.73	I F P
Bath7	N S E (W)	white	plaster	ceiling	0.0	I F (P)
	N S E (W)	white	plaster	wall	0.0	I F (P)
	N S E (W)	white	metal	Pipe	0.0	I F P
	N S E (W)	white	ceramic	sink	0.0	I F (P)
	N S E (W)	Green	ceramic	baseboard	+7.18	I F P
	N S E (W)	white	ceramic	Floor	0.0	I F P
Hallway7	N S E (W)	white	plaster	ceiling	0.0	I F P
	N S E (W)	white	plaster	wall	0.0	I F P
	N S E (W)	Gray	metal	handrail	0.0	I F P
	N S E (W)	Gold	metal	Vent	0.0	I F P
	N S E (W)	white	metal	Fire hosing	0.91	I F P
	N S E (W)	white	metal	Electric panel	0.0	I F P
	N S E (W)	Brown	metal	heater	0.0	I F P
	N S E (W)	white	wood	Door	+4.89	I F P
	N S E (W)	white	wood	Door frame	0.68	I F P
	N S E (W)	Gray	Vinyl	Flooring	0.0	I F P
Room9	N S E (W)	white	plaster	ceiling	0.0	(I) F (P)
	N S E (W)	white	plaster	wall	0.0	(I) F (P)

Notes

efi global

Lead-Based Paint XRF Data Sheet

Project Number: _____ Project Name: _____

Date of Inspection: Oct 26, 2023 Name / License # of Inspector: _____

Building Name / Address: 612 W Shorb St Alhambra Ca 91803

Room	Direction	Color	Substrate	Component	Results (mg/cm2)	Condition
249 Room9	N S E W	white	wood	Door	+1.4	I F P
	N S E W	white	wood	door-frame	+1.8	I F P
	N S E W	white	Ceramic	sink	0.0	I F P
Bath2	N S E W	white	plaster	Ceiling	0.62	I F P
	N S E W	white	plaster	wall	0.54	I F P
	N S E W	white	wood	window frame	+4.27	I F P
	N S E W	white	wood	window sill	+1.04	I F P
	N S E W	white	Ceramic	sink	0.0	I F P
	N S E W	white	Ceramic	toilet	0.0	I F P
	N S E W	Green	Ceramic	Cove base	+1.42	I F P
	N S E W	white	ceramic	floor	0.0	I F P
Room10	N S E W	white	plaster	ceiling	0.0	I F P
	N S E W	white	plaster	wall	0.0	I F P
	N S E W	white	wood	window sill	0.60	I F P
	N S E W	white	wood	window frame	0.72	I F P
	N S E W	Green	wood	closet shelves	0.15	I F P
	N S E W	white	metal	vent	0.39	I F P
Room11	N S E W	white	Plaster	wall	0.0	I F P
	N S E W	white	plaster	ceiling	0.0	I F P
	N S E W	white	wood	Door frame	0.61	I F P
Room12	N S E W	white	plaster	ceiling	0.0	I F P
	N S E W	white	plaster	wall	0.0	I F P
	N S E W	Green	ceramic	tile	+1.02	I F P
	N S E W	white	ceramic	floor tile	0.0	I F P
	N S E W	white	wood	door frame	0.0	I F P

Notes

efi global

Lead-Based Paint XRF Data Sheet

Project Number: _____ Project Name: _____

Date of Inspection: Oct 26 2023 Name / License # of Inspector: _____

Building Name / Address: 617 W Shorb st Alhambra Ca 91803

Room	Direction	Color	Substrate	Component	Results (mg/cm2)	Condition
874 Room 13	(N) S E W	White	plaster	ceiling	0.0	I F (P)
	(N) S E W	White	plaster	wall	0.0	I F (P)
	(N) S E W	White	wood	window frame	0.90	(I) F P
	(N) S E W	White	wood	window sill	0.46	(I) F P
	(N) S E W	White	vinyl	Flooring	0.0	(I) F P
	(N) S E W	White	metal	Vent	0.0	(I) F P
Room 14	(N) S E W	White	plaster	ceiling	0.0	(I) F P
	(N) S E W	White	Plaster	wall	0.0	(I) F P
	(N) S E W	White	wood	Window frame	0.0	(I) F P
	(N) S E W	White	wood	window sill	0.51	(I) F P
	(N) S E W	Black	metal	Heater	+9.89	(I) F P
	(N) S E W	White	wood	door frame	0.49	(I) F P
Room 15	(N) S E W	White	plaster	ceiling	0.0	(I) F P
	(N) S E W	White	plaster	wall	0.0	(I) F P
	(N) S E W	Green	ceramic	tile	+7.02	(I) F P
	(N) S E W	White	ceramic	sink	0.0	(I) F P
	(N) S E W	White	ceramic	toilet	+5.76	(I) F P
	(N) S E W	Gray	marble	stall	0.0	(I) F P
Room 16/17	(N) S E W	White	plaster	ceiling	0.0	(I) F P
	(N) S E W	White	Plaster	Wall	0.0	(I) F P
	(N) S E W	White	metal	Vent	0.0	(I) F P
	(N) S E W	Black	metal	Heater	+11.18	(I) F P
Hallway	(N) S E W	White	plaster	wall	+6.19	(I) F P
	(N) S E W	White	wood	door frame	+6.47	(I) F P
	(N) S E W	White	wood	door	+6.02	(I) F P

Notes

efi global

Lead-Based Paint XRF Data Sheet

Project Number: _____ Project Name: _____

Date of Inspection: Oct 26 2023 Name / License # of Inspector: _____

Building Name / Address: 612 W Shorb St Alhambra Ca 91803

Room	Direction	Color	Substrate	Component	Results (mg/cm2)	Condition
299 Room 18	N S E W	white	plaster	Ceiling	0.0	(I) F P
	N S E W	White	plaster	wall	0.0	(I) F P
	N S E W	White	wood	window frame	0.82	(I) F P
	N S E W	White	wood	window sill	0.0	(I) F P
	N S E W	Black	Metal	Heater	0.0	(I) F P
	N S E W	White	Wood	door frame	0.0	(I) F P
Room 19	N S E W	White	plaster	Ceiling	0.0	(I) F (P)
	N S E W	White	plaster	wall	0.0	(I) F (P)
Room 20	N S E W	White	plaster	wall	0.0	(I) F P
	N S E W	White	plaster	Ceiling	0.0	(I) F P
	N S E W	White	wood	door J	+9.91	(I) F P
Hallway 2	N S E W	White	plaster	Ceiling	0.0	(I) F (P)
	N S E W	White	plaster	wall	0.0	(I) F (P)
	N S E W	Black	metal	Vent	+11.56	I F (P)
	N S E W	White	metal	Fire housing	0.0	(I) F P
	N S E W	Gray	metal	Electric Box	0.0	I F (P)
	N S E W	Brown	wood	door	0.0	(I) F P
	N S E W	White	wood	door frame	0.0	(I) F P
Room 21	N S E W	White	plaster	Ceiling	0.0	I F (P)
	N S E W	White	plaster	wall	0.0	I F (P)
	N S E W	White	wood	window frame	+4.14	(I) F P
	N S E W	White	wood	window sill	0.54	(I) F P
	N S E W	Yellow	plaster	wall	0.02	(I) F P
	N S E W	Red	plaster	wall	0.24	(I) F P
	N S E W	Black	plaster	wall	0.19	(I) F P

Notes

efi global

Lead-Based Paint XRF Data Sheet

Project Number: _____ Project Name: _____

Date of Inspection: Oct 26 2023 Name / License # of Inspector: _____

Building Name / Address: 612 W Shorb St Alhambra Ca 91803

Room	Direction	Color	Substrate	Component	Results (mg/cm2)	Condition
324 Room21	N S E W	Blue	plaster	wall	0.29	(I) F P
	N S E W	orange	Ceramic	Tile	+13.22	(I) F P
	N S E W	green	Ceramic	tile	+14.78	(I) F P
	N S E W	Blue	Ceramic	Tile	+14.23	(I) F P
	N S E W	Tan	Ceramic	Tile	+13.56	(I) F P
	N S E W	white	Ceramic	tile	+14.75	(I) F P
	N S E W	Green	Ceramic	tile	+11.50	(I) F P
	N S E W	Yellow	Ceramic	tile	+15.66	(I) F P
	N S E W	Brown	Ceramic	Tile	+13.91	(I) F P
	N S E W	purple	Ceramic	tile	+14.79	(I) F P
	N S E W	White	Ceramic	tile	+14.72	(I) F P
Hallway	N S E W	Blue	Ceramic	tile	+14.54	(I) F P
	N S E W	Yellow	Ceramic	tile	+13.30	(I) F P
	N S E W	Green	Ceramic	tile	+15.53	(I) F P
	N S E W	Tan	Ceramic	tile	+14.06	(I) F P
Room22	N S E W	White	plaster	ceiling	0.0	(I) F P
	N S E W	White	plaster	wall	0.0	(I) F P
	N S E W	White	Ceramic	Tile	+7.51	(I) F P
	N S E W	White	metal	Vent cover	0.0	(I) F P
	N S E W	White	metal	Elektric pipe	0.0	(I) F P
Room23	N S E W	White	plaster	ceiling	0.0	I F (P)
	N S E W	White	plaster	wall	0.0	I F (P)
	N S E W	White	wood	window frame	+4.41	I F (P)
	N S E W	White	wood	window sill	0.0	I F (P)
	N S E W	White	wood	cabinet frame	0.65	I F (P)

Notes

efi global

Lead-Based Paint XRF Data Sheet

Project Number: _____ Project Name: _____

Date of Inspection: oct 26 2023 Name / License # of Inspector: _____

Building Name / Address: 612 W Storb St Alhambra Ca 91803

Room	Direction	Color	Substrate	Component	Results (mg/cm2)	Condition
349 Room 25	N S E W	white	wood	cabinet door	0.50	(I) F P
	N S E W	white	Ceramic	sink	0.0	I F (P)
Exit/Enter	N S E W	white	wood	door	+4.57	(I) F P
	N S E W	white	wood	door frame	0.42	(I) F P
	N S E W	Green	wood	cabinet	0.0	(I) F P
Women's Bath	N S E W	white	plaster	ceiling	0.0	I F (P)
	N S E W	white	plaster	wall	0.0	I F (P)
	N S E W	white	wood	window frame	+2.83	(I) F P
	N S E W	white	wood	window sill	0.61	(I) F P
	N S E W	Green	Ceramic	tile	+2.20	(I) F P
	N S E W	white	Ceramic	sink	0.0	(I) F P
	N S E W	white	Ceramic	toilet	0.0	(I) F (P)
	N S E W	white	ceramic	floor	0.0	(I) F P
	N S E W	white	metal	mirror frame	0.0	(I) F P
Hand wash	N S E W	white	plaster	ceiling	0.0	I F (P)
	N S E W	white	Plaster	wall	0.12	I F (P)
	N S E W	white	metal	wash sink	0.26	I F (P)
	N S E W	Green	Ceramic	cove base	+6.75	I F (P)
	N S E W	white	ceramic	tile	0.0	I F (P)
	N S E W	white	wood	door frame	0.52	I F (P)
Room 28	N S E W	Green	Ceramic	tile	+7.58	(I) F P
	N S E W	white	metal	locker frame	+3.97	(I) F P
	N S E W	white	metal	locker door	0.25	(I) F P
	N S E W	white	wood	door frame	0.75	(I) F P
	N S E W	white	metal	vent	+0.47	(I) F P

Notes

efi global

Lead-Based Paint XRF Data Sheet

Project Number: _____ Project Name: _____

Date of Inspection: Oct 26 2023 Name / License # of Inspector: _____

Building Name / Address: 612 W Shorb st Alhambre Ca 91803

Room	Direction	Color	Substrate	Component	Results (mg/cm2)	Condition
374 Room29	N S E W	white	plaster	ceiling	0.0	I F (P)
	N S E W	white	Plaster	wall	0.0	I F (P)
	N S E W	Green	Ceramic	tile	+1.54	(I) F P
	N S E W	white	metal	cabinet Frame	+4.48	(I) F P
	N S E W	white	metal	cabinet door	+2.24	(I) F P
Room32	N S E W	white	plaster	Ceiling	0.0	I F (P)
	N S E W	white	Plaster	wall	0.0	I F (P)
	N S E W	Blue	plaster	wall	0.0	I F P
	N S E W	white	wood	door	+2.05	I F P
	N S E W	white	wood	door frame	+2.10	I F P
	N S E W	white	wood	wall	0.0	I F P
Room38	N S E W	white	plaster	ceiling	0.0	I F (P)
	N S E W	white	plaster	wall	0.0	I F (P)
	N S E W	white	wood	door frame	0.75	(I) F P
	N S E W	white	metal	air unit	0.0	(I) F P
Room39	N S E W	white	plaster	ceiling	0.0	I F (P)
	N S E W	white	plaster	wall	0.20	I F (P)
	N S E W	Black	metal	vent	0.0	I F (P)
	N S E W	Brown	wood	door	0.0	I F (P)
	N S E W	white	wood	door frame	+1.14	(I) F P
	N S E W	white	metal	cabinet	+1.30	(I) F P
	N S E W	white	metal	cabinet door	+1.12	I F (P)
	N S E W	Gray	metal	Electric Box	0.0	I F (P)
Room40	N S E W	white	plaster	ceiling	0.0	I F (P)
	N S E W	white	plaster	wall #1	0.0	I F (P)

Notes

efi global

Lead-Based Paint XRF Data Sheet

Project Number: _____ Project Name: _____

Date of Inspection: Oct 26 2023 Name / License # of Inspector: _____

Building Name / Address: 612 W Shorb St Alhambra Ca 91803

Room	Direction	Color	Substrate	Component	Results (mg/cm2)	Condition
399 Room40	(N) S E W	white	plaster	window frame	0.0	(I) F P
	(N) S E W	white	wood	window frame	+2.74	(I) F P
	(N) S E W	white	wood	window sill	0.42	(I) F P
	(N) S E W	white	metal	Vent	0.0	(I) F P
	(N) S E W	white	wood	Cabinet frame	0.38	(I) F P
	(N) S E W	white	wood	Cabinet door	0.0	(I) F P
	(N) S E W	white	plaster	wall #2	0.0	I F (P)
	(N) S E W	white	plaster	wall #3	0.0	I F (P)
	(N) S E W	white	plaster	wall #4	0.0	I F (P)
	(N) S E W	Black	metal	wall	0.0	I F (P)
	(N) S E W	white	vinyl	Flooring	0.0	I F (P)
Room45	(N) S E W	white	plaster	ceiling	0.0	I F (P)
	(N) S E W	white	plaster	wall	0.0	I F (P)
	(N) S E W	white	ceramic	sink	0.26	I F (P)
	(N) S E W	white	wood	window frame	+8.18	(I) F P
	(N) S E W	white	wood	window seal	0.37	(I) F P
	(N) S E W	white	metal	towel Box	0.0	(I) F P
	(N) S E W	Black	metal	Vent	0.0	(I) F P
	(N) S E W	Brown	wood	Door	0.0	(I) F P
	(N) S E W	white	wood	Door frame	0.71	(I) F P
Room46	N S E (W)	white	plaster	ceiling	0.0	(I) F P
	N S E (W)	white	plaster	wall	0.0	(I) F P
	N S E (W)	Brown	wood	Door	0.0	(I) F P
	N S E (W)	white	wood	Door frame	0.33	(I) F P
	N S E (W)	white	metal	towel Box	0.0	I F (P)

Notes

efi global

Lead-Based Paint XRF Data Sheet

Project Number: _____ Project Name: _____

Date of Inspection: Oct 26 2023 Name / License # of Inspector: _____

Building Name / Address: 612 W Shorb St Alhambra Ca 91803

Room	Direction	Color	Substrate	Component	Results (mg/cm2)	Condition
4/24 Room 46	N S E W	white	wood	window frame	0.7	I F P
	N S E W	white	wood	window sill	0.43	I F P
	N S E W	white	ceramic	sink	0.0	I F P
	N S E W	Black	metal	Electric Box	0.0	I F P
	N S E W	yellow	metal	light	0.0	I F P
	N S E W	Blue	ceramic	tile	+14.83	I F P
	N S E W	Yellow	ceramic	tile	+14.15	I F P
	N S E W	Green	ceramic	tile	+13.84	I F P
	N S E W	tan	Ceramic	tile	+14.14	I F P
2nd floor 4/24 Room 41	N S E W	white	plaster	ceiling	0.0	I F P
	N S E W	white	plaster	wall	0.0	I F P
	N S E W	white	wood	window frame	+3.04	I F P
	N S E W	white	wood	window sill	+2.01	I F P
	N S E W	white	metal	cover	0.0	I F P
	N S E W	Black	metal	heater	+7.11	I F P
	N S E W	white	wood	cabinet frame	0.57	I F P
	N S E W	white	wood	cabinet door	0.41	I F P
	N S E W	pink	wood	cabinet door	0.16	I F P
	N S E W	white	metal	locker frame	0.57	I F P
	N S E W	white	metal	locker door	0.29	I F P
	N S E W	pink	metal	locker door	0.41	I F P
Exit/Enter	N S E W	white	plaster	wall	+6.34	I F P
	N S E W	white	wood	Door	+12.13	I F P
	N S E W	white	wood	door frame	0.0	I F P
	N S E W	white	wood	window frame	+6.89	I F P

Notes

efi global

Lead-Based Paint XRF Data Sheet

Project Number: _____ Project Name: _____

Date of Inspection: Oct 26 2023 Name / License # of Inspector: _____

Building Name / Address: 612 W Shorb St Alhambra Ca 91803

Room	Direction	Color	Substrate	Component	Results (mg/cm2)	Condition
Room 59	N S E W	white	plaster	ceiling	0.46	I F P
	N S E W	white	plaster	wall	0.0	I F P
	N S E W	white	wood	window frame	+4.01	I F P
	N S E W	white	wood	window sill	0.0	I F P
	N S E W	Green	Ceramic	backsplash	+6.94	I F P
	N S E W	Grey	Ceramic	Counter top	0.0	I F P
	N S E W	white	metal	sink	+7.55	I F P
	N S E W	white	wood	Cabinet Frame	0.0	I F P
	N S E W	white	wood	cabinet door	0.47	I F P
Wash Room #3	N S E W	white	plaster	ceiling	0.22	I F P
	N S E W	white	plaster	wall	0.0	I F P
	N S E W	white	metal	sink	0.36	I F P
	N S E W	white	wood	door frame	0.68	I F P
Hallway 4	N S E W	white	plaster	ceiling	0.33	I F P
	N S E W	white	plaster	wall	0.27	I F P
	N S E W	white	metal	fire sprinkler	0.0	I F P
	N S E W	white	metal	electrical panel	0.0	I F P
	N S E W	white	metal	heater	0.0	I F P
	N S E W	white	wood	door frame	0.0	I F P
Room 55	N S E W	white	plaster	ceiling	0.0	I F P
	N S E W	white	plaster	wall	0.0	I F P
	N S E W	white	wood	door frame	0.0	I F P
Room 58	N S E W	white	plaster	ceiling	0.0	I F P
	N S E W	white	plaster	wall	0.09	I F P
	N S E W	white	wood	window frame	+1.68	I F P

Notes

efi global

Lead-Based Paint XRF Data Sheet

Project Number: _____ Project Name: _____

Date of Inspection: Oct 26 2023 Name / License # of Inspector: _____

Building Name / Address: 612 W. Shorb st Alhambra Ca 91803

Room	Direction	Color	Substrate	Component	Results (mg/cm2)	Condition
475 Room 58	N S E W	white	wood	window sill	+2.38	(I) F P
	N S E W	Black	metal	Heater	+9.37	I F (P)
	N S E W	Gray	metal	A/C unit	0.0	I F (P)
	N S E W	white	metal	Cover	0.0	I F (P)
	N S E W	Brown	wood	Door	0.0	(I) F P
	N S E W	white	wood	Door frame	0.66	(I) F P
Exit/Enter	N S E W	white	wood	Door frame	0.57	(I) F P
	N S E W	white	wood	window frame	+11.97	(I) F P
	N S E W	white	wood	Door	+10.60	(I) F P
Hallway 5	N S E W	white	plaster	Ceiling	0.0	I F (P)
	N S E W	white	plaster	wall	0.42	I F (P)
	N S E W	white	metal	Elec. Panel	0.0	(I) F P
	N S E W	white	metal	Fire house	+1.48	(I) F P
	N S E W	Gold	metal	Heater	0.0	(I) F P
	N S E W	Brown	wood	Door	0.0	(I) F P
	N S E W	white	wood	Door frame	0.69	(I) F P
Room 60	N S E W	white	plaster	Ceiling	0.41	I F (P)
	N S E W	white	plaster	wall	0.36	I F (P)
	N S E W	white	wood	window frame	+8.89	(I) F P
	N S E W	white	wood	window sill	+2.31	(I) F P
	N S E W	Black	metal	Heater	+9.37	(I) F P
	N S E W	white	metal	A/C unit	0.0	(I) F P
	N S E W	white	metal	Cover	0.0	(I) F P
	N S E W	Brown	wood	Door	0.0	(I) F P
	N S E W	White	wood	Door frame	0.49	(I) F P

Notes

efi global

Lead-Based Paint XRF Data Sheet

Project Number: _____ Project Name: _____

Date of Inspection: Oct 26 2023 Name / License # of Inspector: _____

Building Name / Address: 612 W Shorb St Alhambra Ca 91803

Room	Direction	Color	Substrate	Component	Results (mg/cm2)	Condition
500 Room 5	N S E W	white	Plaster	Ceiling	0.0	I F P
	N S E W	white	Brick	wall	0.0	I F P
	N S E W	silver	metal	water pipe	0.16	I F P
	N S E W	Blue	metal	water heater	0.0	I F P
	N S E W	Red	Carpet	floor	0.0	I F P
	N S E W	white	metal	Door	0.26	I F P
	N S E W	white	metal	Doorframe	0.25	I F P
	N S E W	white	ceramic	SINK	+4.10	I F P
	N S E W	Red	metal	Pipe	0.11	I F P
Hallway 6	N S E W	white	Plaster	Ceiling	0.0	I F P
	N S E W	white	Brick	wall	0.11	I F P
	N S E W	Red	metal	Fireplace	0.0	I F P
	N S E W	Silver	metal	waterpipe	0.0	I F P
	N S E W	white	wood	door	+1.30	I F P
	N S E W	white	wood	Door frame	+2.18	I F P
	N S E W	Red	Metal	pipe	0.0	I F P
Room 66	N S E W	white	plaster	Ceiling	0.0	I F P
	N S E W	Green	Brick	wall	0.0	I F P
	N S E W	white	wood	window frame	+6.76	I F P
	N S E W	white	wood	window sill	0.0	I F P
	N S E W	Gray	metal	locker frame	0.15	I F P
	N S E W	Gray	metal	locker door	+3.13	I F P
	N S E W	Green	metal	Door rail	0.0	I F P
	N S E W	Green	metal	Doorjacket	0.12	I F P
	N S E W	Green	metal	Fire Door	+10.00	I F P

Notes

efi global

Lead-Based Paint XRF Data Sheet

Project Number: _____ Project Name: _____

Date of Inspection: Oct 26 2023 Name / License # of Inspector: _____

Building Name / Address: 612 W. Shorb St Alhambra Ca. 91803

Room	Direction	Color	Substrate	Component	Results (mg/cm2)	Condition
525 Room 68	N S E W	Black	metal	pipe	0.0	(1) F P
Hallway 7	N S E W	white	plaster	ceiling	0.0	(1) F P
	N S E W	white	brick	wall	0.0	(1) F P
	N S E W	silver	metal	pipe	0.0	(1) F P
	N S E W	Red	metal	pipe	0.07	(1) F P
	N S E W	tan	metal	fire hose	0.0	(1) F P
	N S E W	Green	metal	door	0.36	(1) F P
	N S E W	Green	metal	door frame	0.63	(1) F P
Room 71	N S E W	Gray	metal	Electric panel frame	0.0	(1) F P
	N S E W	Gray	metal	electric panel door	0.0	(1) F P
Room 74	N S E W	Green	Metal	pipe	0.08	(1) F P
	N S E W	Green	metal	T-Beam	0.07	(1) F P
	N S E W	Green	metal	Shelf	0.0	(1) F P
Hallway 8	N S E W	white	plaster	ceiling	0.17	(1) F P
	N S E W	white	Brick	wall	0.12	(1) F P
	N S E W	white	metal	door	+2.43	(1) F P
	N S E W	white	metal	door frame	0.88	(1) F P
Room 75	N S E W	Black	metal	pipe	0.13	(1) F P
	N S E W	Silver	metal	pipe	0.0	(1) F P
	N S E W	Red	metal	pipe	0.11	(1) F P
	N S E W	Green	metal	wall	0.34	(1) F P
	N S E W	Green	wood	window frame	0.0	(1) F P
	N S E W	Green	Concrete	window sill	0.09	(1) F P
	N S E W	Yellow	metal	engine	+10.00	(1) F P
	N S E W	Blue	metal	pipe	0.20	(1) F P

Notes

LEAD HAZARD EVALUATION REPORT

Section 1 — Date of Lead Hazard Evaluation October 27, 2023, October 28, 2023 & October 30, 2023

Section 2 — Type of Lead Hazard Evaluation (Check one box only)

☑ Lead Inspection ☐ Risk assessment ☐ Clearance Inspection ☐ Other (specify) _____

Section 3 — Structure Where Lead Hazard Evaluation Was Conducted

Address [number, street, apartment (if applicable)]	City	County	Zip Code
612 W. Shorb Avenue	Alhambra	Los Angeles	91803

Construction date (year) of structure	Type of structure		Children living in structure?	
1960's	☑ Multi-unit building	☐ School or daycare	☐ Yes	☑ No
	☐ Single family dwelling	☐ Other Motel	☐ Don't Know	

Section 4 — Owner of Structure (if business/agency, list contact person)

Name	Telephone number
NA	N/A

Address [number, street, apartment (if applicable)]	City	State	Zip Code
612 W. Shorb Avenue	Alhambra	CA	91803

Section 5 — Results of Lead Hazard Evaluation (check all that apply)

☐ No lead-based paint detected ☑ Intact lead-based paint detected ☑ Deteriorated lead-based paint detected

☐ No lead hazards detected ☑ Lead-contaminated dust found ☐ Lead-contaminated soil found ☐ Other _____

Section 6 — Individual Conducting Lead Hazard Evaluation

Name	Telephone number
Michael Pinkerton	310-854-6300

Address [number, street, apartment (if applicable)]	City	State	Zip Code
317 W. Isis Avenue, Suite 207	Inglewood	CA	90301

CDPH certification number	Signature	Date
3397		11/14/23

Name and CDPH certification number of any other individuals conducting sampling or testing (if applicable)

Ben Curry, 0000208

Section 7 — Attachments

A. A foundation diagram or sketch of the structure indicating the specifc locations of each lead hazard or presence of lead-based paint;
B. Each testing method, device, and sampling procedure used;
C. All data collected, including quality control data, laboratory results, including laboratory name, address, and phone number.

First copy and attachments retained by inspector

Second copy and attachments retained by owner

Third copy only (no attachments) mailed or faxed to:

California Department of Public Health
Childhood Lead Poisoning Prevention Branch Reports
850 Marina Bay Parkway, Building P, Third Floor
Richmond, CA 94804-6403
Fax: (510) 620-5656

APPENDIX IV

STATE OF CALIFORNIA Gavin Newsom, Governor

DEPARTMENT OF INDUSTRIAL RELATIONS
Division of Occupational Safety and Health-Asbestos Certification
1750 Howe Avenue, Suite 460
Sacramento, CA 95825
(916) 574-2993 Office http://www.dir.ca.gov/dosh/asbestos.html actu@dir.ca.gov

211024969C **368**

November 02, 2022

Jacob I Pulliam
53201 Trailing Rose Drive
Lake Elsinore CA 92532

Dear Certified Asbestos Consultant or Technician:

Enclosed is your certification card. **To maintain your certification, you must abide by the rules printed on the back of the certification card.**

Your certification is valid for a period of one year. If you wish to renew your certification, you must apply for renewal at least 60 days before the expiration date shown on your card. [8 CCR 341.15(h)(1)].

Please hold and do not send copies of your required AHERA refresher renewal certificates to our office until you apply for renewal of your certification.

Certificates must be kept current if you are actively working as a CAC or CSST. The grace period is only for those who are not actively working as an asbestos consultant or site surveillance technician.

Please contact our office at the above address or email w any changes in your contact/mailing information within 15 days of the change.

Sincerely,

Jeff Ferrell
Senior Safety Engineer

Attachment: Certification Card

cc: File

Renewal – Card Attached



California Department of PublicHealth

STATE OF CALIFORNIA
DEPARTMENT OF PUBLIC HEALTH

LEAD-RELATED CONSTRUCTION CERTIFICATE

INDIVIDUAL:	CERTIFICATE TYPE:	NUMBER:	EXPIRATION DATE:
	Lead Sampling Technician	LRC-00001469	6/29/2024
	Lead Supervisor	LRC-00001468	6/29/2024

Jacob Pulliam

Disclaimer: This document alone should not be relied upon to confirm certification status. Compare the individual's photo and name to another valid form of government issued photo identification. Verify the individual's certification status by searching for Lead-Related Construction Professionals at www.cdph.ca.gov/programs/clpph or calling (800) 597-LEAD

STATE OF CALIFORNIA Gavin Newsom, Governor

DEPARTMENT OF INDUSTRIAL RELATIONS
Division of Occupational Safety and Health-Asbestos Certification
1750 Howe Avenue, Suite 460
Sacramento, CA 95825
(916) 574-2993 Office http://www.dir.ca.gov/dosh/asbestos.html actu@dir.ca.gov

009286871C **459**

October 04, 2023

Michael W Pinkerton
14145 Almond Grove Court
Corona CA 92880

Dear Certified Asbestos Consultant or Technician:

Enclosed is your certification card. **To maintain your certification, you must abide by the rules printed on the back of the certification card.**

Your certification is valid for a period of one year. If you wish to renew your certification, you must apply for renewal at least 60 days before the expiration date shown on your card. [8 CCR 341.15(h)(1)].

Please hold and do not send copies of your required AHERA refresher renewal certificates to our office until you apply for renewal of your certification.

Certificates must be kept current if you are actively working as a CAC or CSST. The grace period is only for those who are not actively working as an asbestos consultant or site surveillance technician.

Please contact our office at the above address or email w any changes in your contact/mailing information within 15 days of the change.

Sincerely,

Kevin Graulich
Principal Safety Engineer

Attachment: Certification Card

cc: File



Renewal – Card Attached

California Department of PublicHealth

STATE OF CALIFORNIA
DEPARTMENT OF PUBLIC HEALTH

LEAD-RELATED CONSTRUCTION CERTIFICATE

INDIVIDUAL:	CERTIFICATE TYPE:	NUMBER:	EXPIRATION DATE:
 **Michael Pinkerton**	Lead Inspector/Assessor	LRC-00003397	1/10/2024

Disclaimer: This document alone should not be relied upon to confirm certification status. Compare the individual's photo and name to another valid form of government issued photo identification. Verify the individual's certification status by searching for Lead-Related Construction Professionals at www.cdph.ca.gov/programs/clppb or calling (800) 597-LEAD

Appendix H
Will Serve Letter

City of Alhambra
Department of Utilities

Gateway
to the
San Gabriel Valley

111
South First Street
Alhambra
California
91801

January 23, 2024

ESA
Attn.: Rid Hollands
San Diego, CA

Subject: **Water and Sanitary Sewer Service for the project located at 612 W Shorb Street, Alhambra**

Dear Mr. Hollands,

The City maintains and operates a State Water Resources Control Board approved potable water system. The water supply system is in compliance with all State and Federal regulations.

The City also operates and maintains the sewage collection system that services this property. Both systems have sufficient capacity to serve your proposed project located at 612 W Shorb Street, in the City of Alhambra.

However, should existing water service and/or sewer mains require upgrades to accommodate your project, this shall be completed at your expense and in accordance with the City of Alhambra Utilities Department Conditions of Approval letter.

If you have any questions, or require further information, you can contact me at (626) 570-3278.

Sincerely,

Martin Ray
Director of Public Works & Utilities

printed on recycled paper

Appendix I

Traffic Impact Study Scoping Memorandum

t +1 213 267 2332 | **f** +1 213 318 0744
info@gentecsol.com | www.gentecsol.com
11900 W Olympic Blvd #450, Los Angeles, CA 90064
GTS | General Technologies and Solutions

MEMORANDUM

Date:	May 20, 2024	GTS: 230702
To:	City of Alhambra	
From:	GTS	
cc:	ESA	
Subject:	Traffic Impact Study Scoping memorandum (updated)	
Project:	Alhambra Community Center	

General Technologies and Solutions (GTS) is pleased to present the Traffic Impact Study Scoping memorandum for the purposes of the Alhambra Community Center project within the City of Alhambra. The project involves the proposed Alhambra Community Center, to be constructed at 612 West Shorb Street, Alhambra, CA 91803.

This scoping memorandum consists of project description and maps, trip generation estimates, an overview of traffic study scenarios, and analysis of VMT screening criteria. The project is expected to generate 721 daily trips with 48 AM peak hour trips and 63 PM peak hour trips, and is expected to screen out for VMT analysis due to the project type (community institution).

1. Project Information

The Alhambra Community Center is a proposed development on an approximately 1.38-acre site located at 612 W. Shorb St. within the City of Alhambra. The Project Site is currently developed with an existing one- and two-story former clinic building in the northern portion of the Project Site and associated surface parking in the southern portion.

Of the alternatives presented, the City Council (at the meeting on March 25, 2024) selected the option known as “Connecting Gems.” This alternative would remove the south portion of the existing building but preserve the north portion, and construct a new wing. The new Community Center would contain a range of amenities such as multi-purpose space, fitness and art studios, classrooms, lounge, conference room, kitchen, and administrative offices, totaling approximately 25,000 square feet of new development.

The project would close W Shorb Street between S 7th Street and S 6th Street.

2. Study Area and Assumptions

The project site is a 1.38-acre parcel on a city block bounded by W Shorb St to the north, S 7th St to the west, and S 6th St to the east. To the south, the site abuts an alleyway and existing commercial and institutional uses (a fire station, tire shop, and restaurant). The selected concept design is shown in Figure 1 and the project's location within the City of Alhambra is shown in Figure 2.

Per the City of Alhambra's general plan, S 6th St is classified as a secondary arterial. W Shorb St and S 7th St are classified as local streets. Nearby to the south (200 feet distant) is Valley Boulevard, a primary arterial.

At present, W Shorb Street runs continuously from S Ethel Street to S 6th Street (about 4,500 feet). As such, it is part of the City's grid system of streets and runs parallel to Valley Boulevard. The project would curtail W Shorb Street at its intersection with S 7th Street. This means that traffic connecting between W Shorb St and S 6th St would have to seek alternate routes. Drivers going eastbound on W Shorb St intending to get to S 6th St would need to turn left onto Valley Blvd for one block at the unsignalized intersection of S 7th St and Valley Blvd, then make another left turn onto S 6th St.

According to California Vehicle Code (CVC) Section 21101, local authorities may close streets to vehicular traffic when, in the opinion of the legislative body having jurisdiction, the street is no longer needed for vehicular traffic.

The project site is located within the Public Facilities land use designation area, per the City's general plan. Adjacent land uses are institutional (Alhambra High School sports field), religious institutions, and low-density residential.

Information on future projects was obtained from the City of Alhambra. For this analysis, a review was carried out of all projects that are proposed, on appeal, approved, or under construction. A map of cumulative project locations is shown in Figure 3. The cumulative project list is provided in Table 1. Expected trip generation from cumulative trips on roads adjacent to the project site is shown in Figure 4.

The study intersections reflect the access routes to and from the project site. Based on the City of Alhambra *Transportation Study Guidelines*, the following intersections are proposed to be included and are displayed on the map in Figure 2:

1. W Shorb St at S 6th St (unsignalized)
2. Valley Blvd at S 6th St (signalized)
3. Valley Blvd at S 7th St (signalized)
4. W Shorb St at S 7th St (unsignalized)

Per the City of Alhambra *Transportation Study Guidelines*, turning movement data at the study intersections will be collected from 7:00 AM to 9:00 AM and from 4:00 to 6:00 PM. In addition, 24-hour Average Daily Traffic (ADT) will be counted on W Shorb St between S 6th St and S 7th St. The vicinity map with study intersections and count locations is shown in Figure 3.

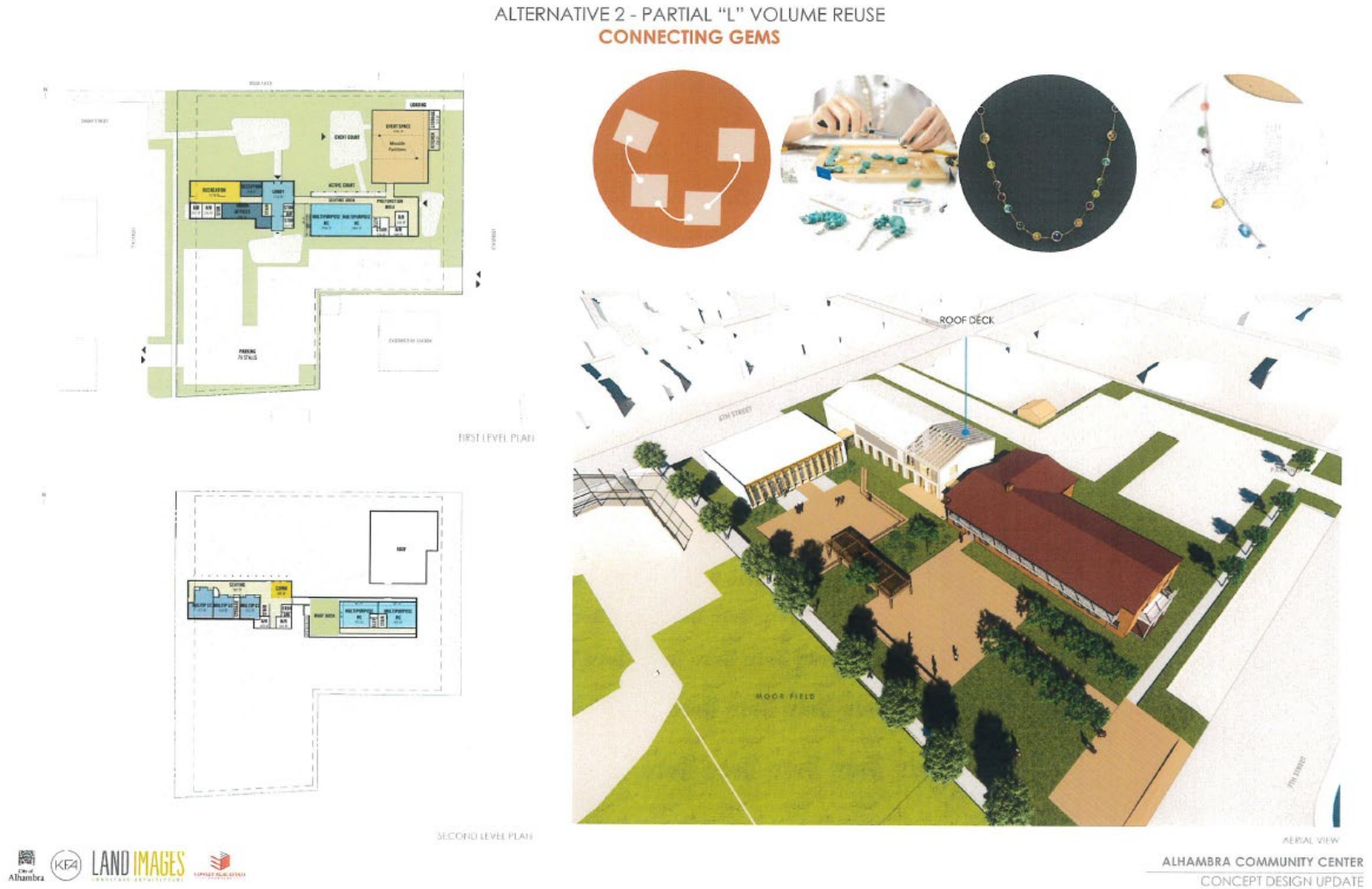

Figure 1. Site concept design

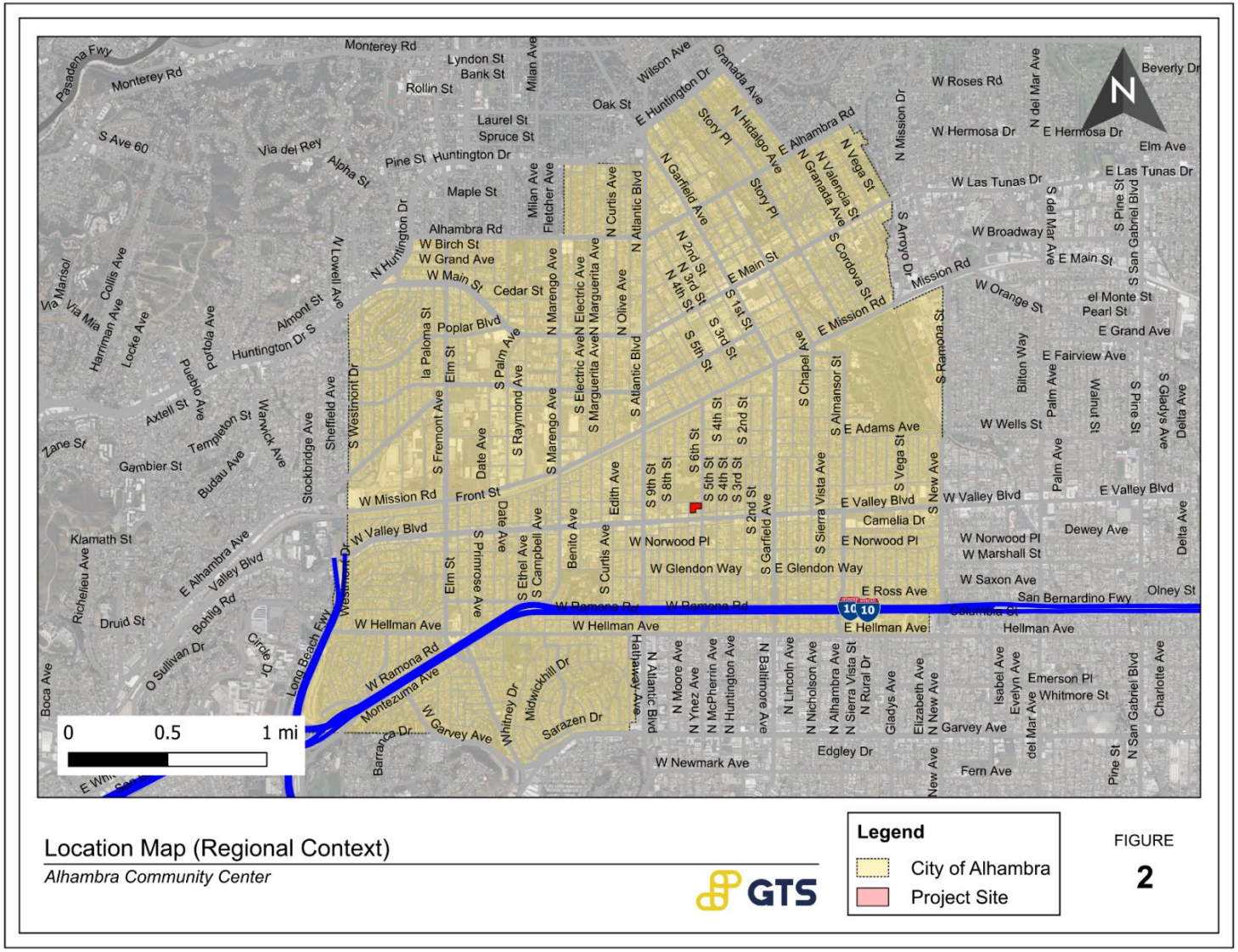

Figure 2. Location map



Figure 3. Vicinity Map with Study Intersections

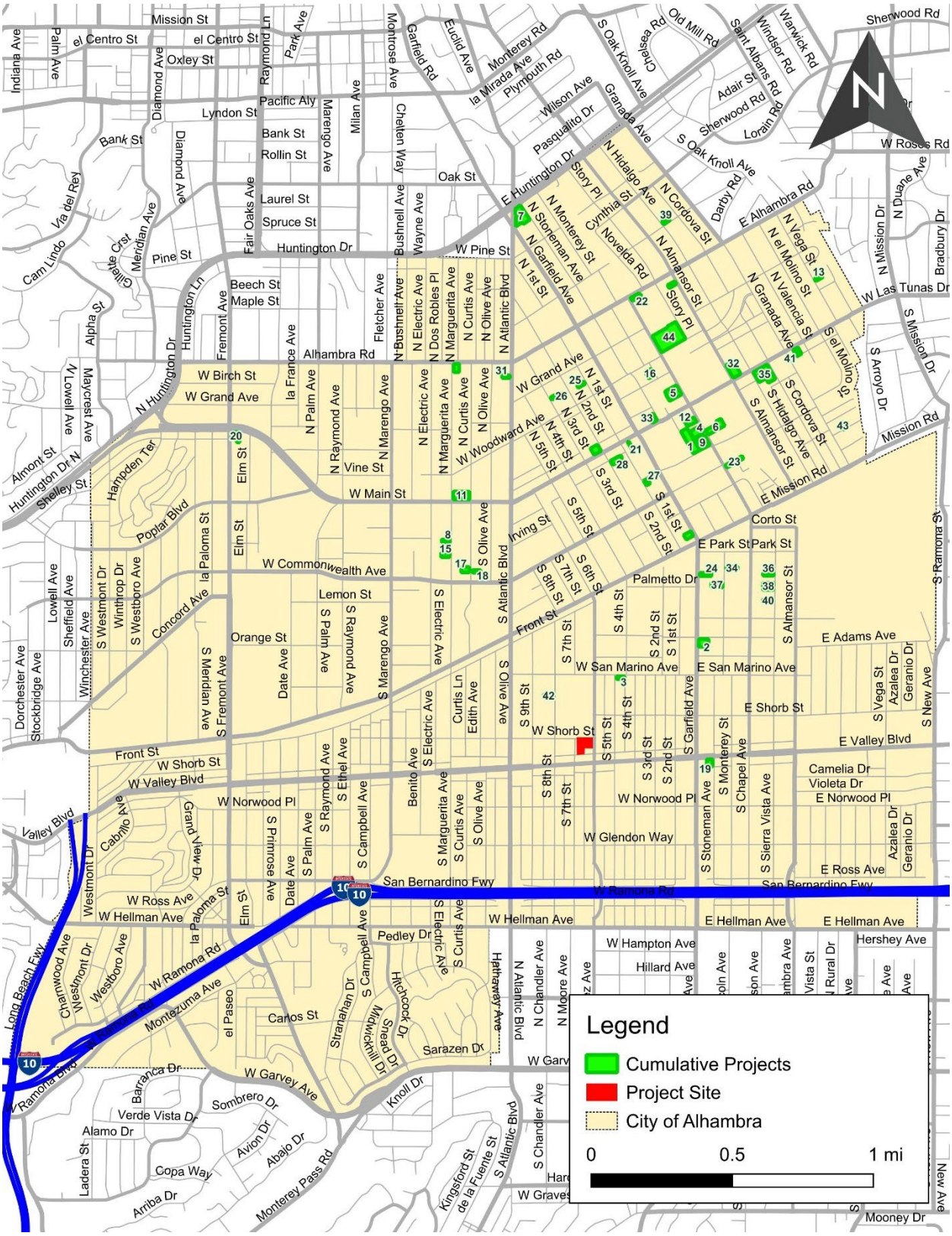

Figure 3. Cumulative Project Locations

Table 1. Cumulative Project List

Project #	APN	ADDRESS	PROJECT DESCRIPTION	STATUS AS OF 4/23/24
1	5345-004-0059, 5345-004-060	100 S. Monterey St & 201 E Bay State St	A proposed 6-story residential/commercial mixed use development on an approximate land area of 1.45 acres. Total project 119,370 sf. 15 1-bedroom units 36 2-bedroom units 11 3-bedroom units **BLDG 1** 14,068 sf of ground floor commercial space (3,650 sf retail and 10,418 sf of restaurant). Floors 2-6 consist of 62 residential condominium units. 98,802 sf. **BLDG 2** 6,500 sf ground floor restaurant unit. 7-level parking structure above, including 80 parking spaces for exclusive use by the Alhambra Place shopping center to the immediate west.	Planning approved, Master sign program approved 1/31/24. DRB pending, Buildings 1 & 2 Under construction and near completion.
2	5348-005-001, 5348-005-002	1000 & 1008 S Garfield	PD-23-42, LOTM-23-04 - construct a dental clinic building	Planning approved, Not in Building plan check yet (Proof of COA)
3	5348-013-001	1000 S 5th	PD-21-44 - Demo house/garage, rebuild 2-story home/garage	Planning approved, In Building plan check
4	5345-004-006, 5345-004-007, 5345-004-49	101-107 S Chapel Ave	Residential & Office 28 DU & 1,000 SF A proposed 4-story residential/commercial mixed use development on an approximate land area of 28,390 sf. Total project 39,996 sf. All units are 2-bedroom units 1,000 sf of ground floor commercial space Floors 2-4 consist of 28 residential condominium units. 29,996 sf.	Planning approved, LS & MWELO approved, 1/30/24. Project under construction and near completion.
5	5337-026-907	103 N Chapel Ave	44 DUs and small retail space	Planning approved, Under construction
6	5345-015-003	110 S Chapel Ave	Residential - 24 DU A proposed 3-story 24 unit residential condominium. Total project 24,052 sf. All units are 2-bedroom units.	Planning approved, Time extension for TTM approved, Permits issued and expired.

Project #	APN	ADDRESS	PROJECT DESCRIPTION	STATUS AS OF 4/23/24
7	5322-011-074, -075, -020	1210 N Atlantic	In-N-Out - Site circulation revisions	In Planning process
8	5343-010-016	123 S Marguerita Ave	4-unit 4,000 square foot apartment complex	Planning approved, Under construction
9	5345-004-067	123 S. Chapel Ave	A proposed 4-story residential/commercial mixed use development on an approximate land area of 37,265 sf. Total project 59,380 sf. 2 1-bedroom units 18 2-bedroom units 17 3-bedroom units 3,212 sf of ground floor commercial space Floors 2-4 consist of 37 residential condominium units. 56,168 sf.	Planning approved, Under construction
10	5338-016-049, 5338-016-050	1318 & 1322 W Alhambra Rd	Conversion from convenience store to Meditation Center 5,000 SF	Planning approved, Under construction
11	5338-013-001,5338-013-002,5338-013-003	1325 W. Main St	PD-2023-00058, CUP-2023-00024, LOTM 2023-00007, Mazda dealership	In Planning process, CEQA review pending, staff report needs review
12	5345-004-057	15 S Chapel Ave	Residential & Retail - 10 DU & 1,500 SF	Planning approved, Under construction
13	5364-020-004	200 N Vega	PD-21-35- construct a two story house	Planning approved, Under construction
14	5337-015-085	201 W Main St	PD-23-63 - remodel existing retaurant	Planning approved, In Building plan check
15	5347-011-017, 5347-011-018	205-207 S Marguerita Ave	7-unit, 13,197 square foot residential condominium development	Planning approved, In Building plan check
16	5337-022-030	209 N Monterey St	New 9-unit 10,494 square foot residential comdominium complex	Planning approved, In Building plan check
17	5343-017-004, 5343-017-005	231-235 S Curtis Ave	New 9-unit 12,650 square foot residential condominium complex	In Planning process
18	5343-021-009	234 S Curtis Ave	New 4-unit 3,975 square foot apartment complex	Planning approved, In Building plan check
19	5359-001-004, 5359-001-005	24 & 28 E Valley	Vehicle sales and vehicle accessories/parts sales; parking lot & site improvements	Planning approved, Not in Building plan check yet
20	5339-004-029	2550 W Main St	PD-2022-00036 Change of use from Office to Fitness / Instruction (5,683 sq ft)	In Planning process
21	5344-033-017	30 W Main St	PD-20-24 - TI for Boba shop & kitchen, new restaurant	Planning approved, Under construction

Project #	APN	ADDRESS	PROJECT DESCRIPTION	STATUS AS OF 4/23/24
22	5337-001-052	300 E Alhambra Rd	New 6-unit 6,000 square foot residential condominium complex	Planning approved, Construction complete, Permits ready for final.
23	5345-014-015	304 S Chapel Ave	9-unit condo complex	In Planning process
24	5347-014-020	310 N 3rd St	New 6-unit 6,737 square foot residential condominium complex	Planning approved, not in Building plan check yet
25	5337-012-011	317 N 1st St	4-unit apartment PD-22-24	Planning approved, In Building plan check
26	5337-014-017	320 N 3rd	2 new units PD-22-26	Planning approved, In Building plan check
27	5344-031-002, -001	35-40-200 W Bay St	Expand church into adjacent office	In Planning process
28	5344-026-915	38 S Second St	Residential & Commercial Mixed Use - 50 DU	Planning approved, In Building plan check
29	5336-001-008	501 N. Almansor	Demo and rebuild new SFR - DRB	In Planning process
30	5344-029-029	501 S Garfield	PD-22-33 - combine dental and office space	Planning approved, In Building plan check
31	5338-025-008	515 N Atlantic	2 New attached multi-family units attached to existing unit, 1 detached ADU	In Planning process
32	5336-023-041, 5336-023-035	605 E Main St	New 49,326 sf 3-story above-ground building and 2-level underground parking structure. New auditorium, 100 new dormitories, and 4,600 sf of office/conference room space.	In Planning process
33	5337-024-025	69 E Main St	PD-2022-00037 Dollar Tree in vacant building (19,010 sq ft)	Planning approved, In Building plan check
34	5347-017-020	720 S Stoneman Ave	7-unit 6,477 square foot residential condominium complex	In Planning process
35	5345-023-027, -012, -013	726 E Main	PD-21-47 - Medical clinic/adult day care & café	Planning approved, Under construction
36	5347-021-003	727 S Sierra Vista Ave	New 6-unit 5,471 square foot residential condominimum complex	Building permits issued
37	5347-014-066	747-753 S Stoneman	Residential- Constructuion of 4 new residential buildings, 10 unit condos	Planning approved, Construction complete, Permits ready for final.
38	5347-022-013, 5347-022-015, 5347-022-014	749-753, 801 S Sierra Vista Ave	Residential - 18 DU	Planning approved, In Building plan check
39	5322-022-012	800 N Hidalgo	PD-20-20 - New SFR	Planning approved, Under construction

Project #	APN	ADDRESS	PROJECT DESCRIPTION	STATUS AS OF 4/23/24
40	5347-022-032	823 S Sierra Vista	PD-23-62, VAR-23-18 - detached 2nd unit w/garage	Planning approved, Not in Building plan check yet.
41	5346-005-003, -004	918-924 E Main St	PD-20-41-Commercial building & offices	Planning approved, PC app. time ext. 2/5. Waiting for submittal of MWELO & LS pending review, In Building plan check. Need salvage letter.
42	5350-010-012	929 S 8TH	PD-20-21 - ADU /2-car garage	Planning approved, Under construction
43	5346-015-004	989 E Beacon	New 2-story SFR w/ attached garage, attached JADU, and detached ADU	In Planning process
44	5337-002-900, 5337-002-022, -021, -020, -019, -018, -017	Story Park & N Story Place	Transfer 0.29 acres of public park land to six abutting private residential properties	Planning approved

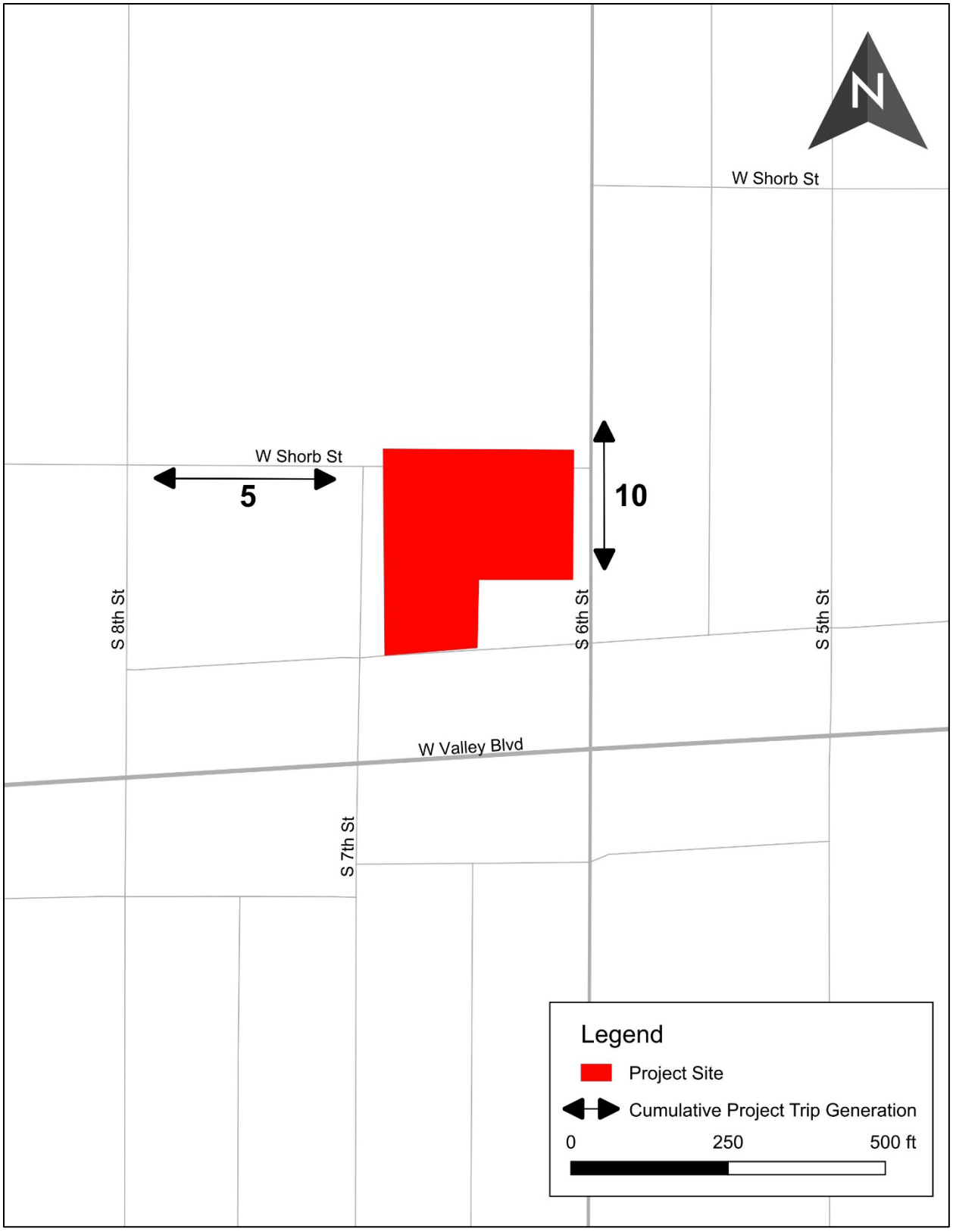

Figure 4. Trip Generation from Cumulative Projects

3. Trip Generation

The trip generation calculations use the following trip generation rates of the *Institute of Transportation Engineers (ITE) Trip Generation Manual, 11th Edition (2021)*:

- Recreational Community Center (ITE Land Use Code: 495)

Based on the proposed gross floor area (GFA) of the development, the project is expected to generate 721 daily trips (48 AM peak hour and 63 PM peak hour trips). The trip generation based on the currently planned GFA is shown in Table 2. It should be noted that the final project plans may have a lower GFA. Therefore the number of trips generated may ultimately be lower. Trip generation estimates in the final Traffic Impact Study will be updated based on the final GFA figures.

Table 2. Project Trip Generation

				AM Peak Hour			PM Peak Hour		
Land Use	**Area**	**Units**	**Daily**	**In**	**Out**	**Total**	**In**	**Out**	**Total**
Trip Rates									
495 - Recreational Community Center	1	1000 sq. ft. GFA	**28.82**	1.26	0.65	**1.91**	1.18	1.33	**2.50**
Project Trip Generation									
495 - Recreational Community Center	25	1000 sq. ft. GFA	721	32	16	48	29	33	63
Total Trip Generation			**721**	32	16	**48**	29	33	**63**

Source: Institute of Transportation Engineers (ITE), Trip Generation, 11th Edition, 2021.

4. Trip Distribution and Assignment

The distribution and assignment of project trips will be determined based on the prevailing travel patterns, which will be obtained when traffic counts are collected at nearby intersections.

5. Traffic Study Scenarios

Per the City of Alhambra Transportation Study Guidelines (p. 7), A transportation study which includes LOS analysis shall be required for a proposed project that meets any of the following criteria:

- When either the AM or PM peak hour trip generation is expected to exceed 100 vehicle trips from the proposed development

- Projects that will add more than 50 trips during the AM or PM peak hours to any intersection
- Any project where variations from the standards and guidelines provided in this manual are being proposed
- When determined by the City Traffic Engineer that existing or proposed traffic conditions in the project vicinity warrant evaluation

The proposed project does not meet any of the above criteria. However, since the project involves closing one block of W Shorb Street such that W Shorb Street will no longer connect to S 6th Street, which will change traffic patterns, it is considered consistent with best practices to carry out a LOS analysis. Therefore, LOS analysis will be included in the Traffic Impact Study. The proposed project driveways will also be analyzed to generate on-site queue lengths.

The following scenarios will be evaluated for LOS, per the City's guidelines:

- Existing conditions
- Opening year
- Opening year plus project

Per the City's guidelines, the Intersection Capacity Utilization (ICU) methodology will be used to determine LOS at signalized intersections and the Highway Capacity Manual (HCM) methodology will be used to determine LOS at unsignalized intersections.

In addition to the scenario analysis outlined above, the Traffic Impact Study will include the following elements:

- On-site Parking Analysis will be included.
- Access and Circulation Analysis will be included. This will address on-site circulation turning movements and truck circulation/loading-unloading.
- A truck turning exhibit will be included showing trash pick-up and deliveries.
- As part of the Access and Circulation Analysis, Sight Distance at the project driveways will also be evaluated.
- A CEQA Assessment for Active Transportation and Public Transit Analysis will be conducted.

6. VMT Screening Analysis

Per the "VMT Analysis Methodology" section of the *City of Alhambra Transportation Study Guidelines for Vehicle Miles Traveled and Level of Service Assessment*, some project types have been identified as having the presumption of a less than significant impact. The following VMT screening analysis follows the project steps outlined in the City's guidelines.

Step 1: Transit Priority Area Screening

Projects located within a Transit Priority Area (TPA) may be presumed to have a less than significant impact. The project site is within a TPA. However, per the City's guidelines, this criterion is not applicable to projects with a floor area ratio (FAR) of less than 0.75. The current planned FAR of the project is 0.42. Therefore, the project does not meet this screening criterion.

Step 2: Low VMT Area Screening

The project is within a low VMT-generating area. The SGVCOG (San Gabriel Valley Council of Governments) VMT Evaluation Tool Report is shown in Figure 5.

Step 3: Project Type Screening

The following is one of the uses that can be presumed to have a less than significant impact absent substantial evidence to the contrary, as its uses are local serving in nature:

- Community institutions (public libraries, fire stations, local government)

With the proposed use (Community Center) falling within the above category of community institutions, this project can be screened out for VMT analysis.

SGVCOG VMT Evaluation Tool Report

SGVCOG
Page 2

Office Vehicle Miles Traveled (VMT) Screening Results

Land Use Type 1:	Office
VMT Without Project 1:	Total VMT per Service Population
VMT Baseline Description 1:	SGVCOG Average
VMT Baseline Value 1:	36.09
VMT Threshold Description 1:	-15%
Land Use 1 has been Pre-Screened by the Local Jurisdiction:	N/A

	Without Project	With Project & Tier 1-3 VMT Reductions	With Project & All VMT Reductions
Project Generated Vehicle Miles Traveled (VMT) Rate	24.5	null	null
Low VMT Screening Analysis	Yes (Pass)	null	null

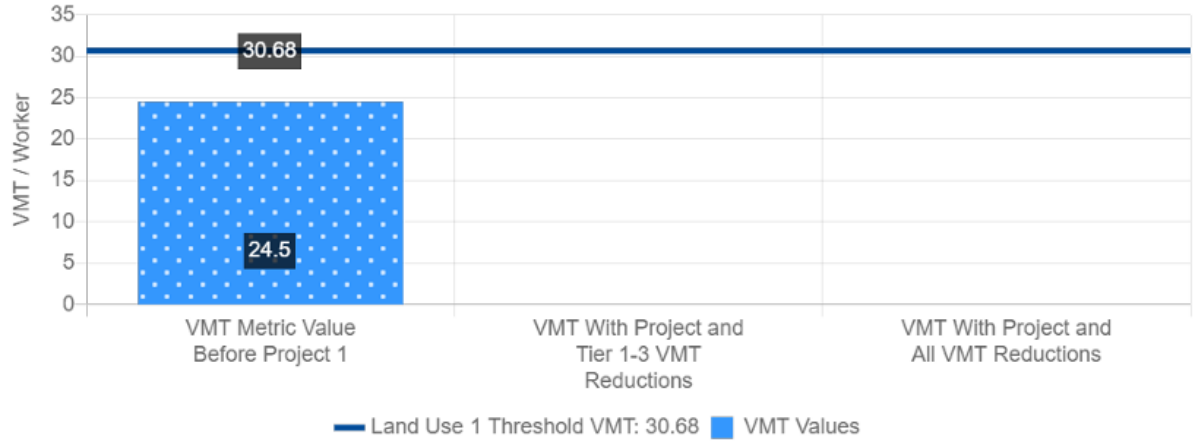

Figure 5. VMT screening report

References

City of Alhambra. Alhambra Community Transit (ACT). https://www.cityofalhambra.org/293/Alhambra-Community-Transit-ACT

City of Alhambra. Alhambra Bicycle Master Plan (2013). https://www.cityofalhambra.org/DocumentCenter/View/993/Draft-Bicycle-Master-Plan-March-2013-PDF

City of Alhambra. Development Projects. https://www.cityofalhambra.org/268/Development-Projects

City of Alhambra. General Plan. https://www.cityofalhambra.org/314/General-Plan

City of Alhambra. *Transportation Study Guidelines for Vehicle Miles Traveled and Level of Service Assessment* (Oct. 2020).

Institute of Transportation Engineers (ITE), *Trip Generation*, 11th Edition, 2021.

Metro. https://www.metro.net/

University of California at Berkeley. Transportation Injury Mapping System (TIMS). https://tims.berkeley.edu/