APPENDIX 5.9 BIG-1

HAZARDOUS MATERIALS AND WASTES TECHNICAL REPORT

*PART 7

APPENDIX F

AGENCY RECORDS REQUEST AND RESPONSE LETTERS

385 N. Arrowhead Avenue, 2nd Floor, San Bernardino, CA 92415 | Phone: 800.442.2283 Fax: 909.387.4323

Public Health
Environmental Health Services

Joshua Dugas, MBA, REHS
Director
Michael A. Sequeira, M.D.
Health Officer
Jennifer Osorio, REHS
Division Chief

10.12.21

Cassie Fausel
17911 Von Karman Ave Ste 400
Irvine, CA 92614

EHS has completed the research on your records request received on cfausel@trccompanies.com.
No records were found for APN 0121-032-10.

If you have any questions or concerns, please contact me at (800) 442-2283.

Sincerely,

Rebecca Cliburn, OA III
385 North Arrowhead Avenue, 2nd Floor
San Bernardino, CA 92415-0160

RMC:rmc

BOARD OF SUPERVISORS
Col. Paul Cook (Ret.) First District | Janice Rutherford Second District | Dawn Rowe Vice Chair, Third District | Curt Hagman Chairman, Fourth District | Joe Baca, Jr. Fifth District
Leonard X. Hernandez Chief Executive Officer

385 N Arrowhead Ave, 2nd Floor, San Bernardino, CA 92415 | Phone: 800.442.2283 • Fax: 909.387.4323
www.SBCounty.gov
www.SBCounty.gov/dph/dehs

SAN BERNARDINO COUNTY

Public Health
Environmental Health Services

EHS-2021-628

REQUEST TO INSPECT/REPRODUCE PUBLIC RECORDS

Return to any of the following offices:
385 N. Arrowhead Ave. 2nd Floor, San Bernardino 92415-0160
15900 Smoke Tree St., Ste. 131, Hesperia 92345
8575 Haven Ave., Ste. 130, Rancho Cucamonga 91730

NO RECORDS FOUND
RECEIVED 10.06.21

TO BE COMPLETED BY REQUESTER

INFORMATION FOR RECORDS REQUESTED

Facility Name: (Business or Apartment Complex name) Otto Property

Location Address: Parcel 0421-032-10	**City:** Barstow	**State:** CA	**Zip:** 92311
Case/File Number: _ (If known)	**Inspector:** _ (If known)		

Indicate time frame of information requested: (month/year or date of inspection)

From:	To:	From:	To:	From:	To:

Specific information requested:
(File, inspection report, complaint, etc.)

Any septic tank or well installation or abandonment permits for parcels 0421-032-10.

NOTE: EACH REQUESTER AND/OR FILE MUST HAVE A SEPARATE FORM COMPLETED. FOR A LIST REQUEST, PLEASE CALL (800) 442-2283.

FEES

Copy Fee: $.10 Per Page

Certified Copies: Additional $.22 Per Page

REQUESTER INFORMATION

Requester Name: Cassie Fausel
(Include affiliation, i.e. business name, law office, owner, private citizen, employee, etc.)

Requester Address: 17911 Von Karman Ave Sutie 400	**City:** Irvine	**State:** CA	**Zip:** 92614

E-mail Address: (Preferred method of delivery) cfausel@trccompanies.com

Phone Number: (To notify when copies/files are ready) 949-236-9182

OFFICE USE ONLY

PROGRAM	**DATE**
PAID $	**# PGS**
RECEIPT #	**REC'D BY**

SAN BERNARDINO COUNTY FIRE PROTECTION DISTRICT

620 South "E" Street ● San Bernardino, CA 92415-0153 ● (909) 386-8401 ● Fax (909) 386-8460

Office of the Fire Marshal
Hazardous Materials Division
sbcfire.org

Daniel R. Munsey
Fire Chief/Fire Warden

Michael A. Horton
Fire Marshal/Deputy Fire Warden

December 14, 2021

21121403 Barstow NRL TRC

TRC SOLUTIONS, INC.
17911 VON KARMAN AVE. SUITE 400
IRVINE, CA 92614

ATTENTION: **CASSIE FAUSEL**

SUBJECT: **CERTIFIED RECORD SEARCH FINDINGS**
APN#S: 0421-021-03-0000, 0421-021-04-0000, 0421-021-05-0000, 0421-021-07-0000
BARSTOW, CALIFORNIA

This is to confirm that the OFM Hazardous Materials Division (HMD) has searched its records for any file(s) pertaining to the subject property, as described in your request, and finds that no records exist for the above site description(s).

Records maintained by OFM-HMD date back to mid-1980's. Records searched include:

- facilities with hazardous waste generator permits, hazardous materials handler permits, underground storage tank permits, universal waste permits, tiered permits, EPCRA facilities, RMP facilities, Cal ARP facilities, and/or waste recycling generators, including inactive and/or out of business records, as well as non-permitted facility actions;
- logs of permits issued for the removal, installation, and/or modification of underground storage tanks;
- records and databases pertaining to illicit dumping, spill reports and release notifications, and complaints;
- incidents responded to by the hazardous materials emergency response team;
- and sites undergoing remediation for contaminated soil and/or groundwater.

Donna Juday

DONNA JUDAY
Office Specialist
Office of the Fire Marshal
Hazardous Materials Division

BOARD OF DIRECTORS

Col. Paul Cook (Ret.) — First District
Janice Rutherford — Second District
Dawn Rowe — Vice Chair, Third District
Curt Hagman — Chairman, Fourth District
Joe Baca Jr. — Fifth District

Leonard X. Hernandez
Chief Executive Officer

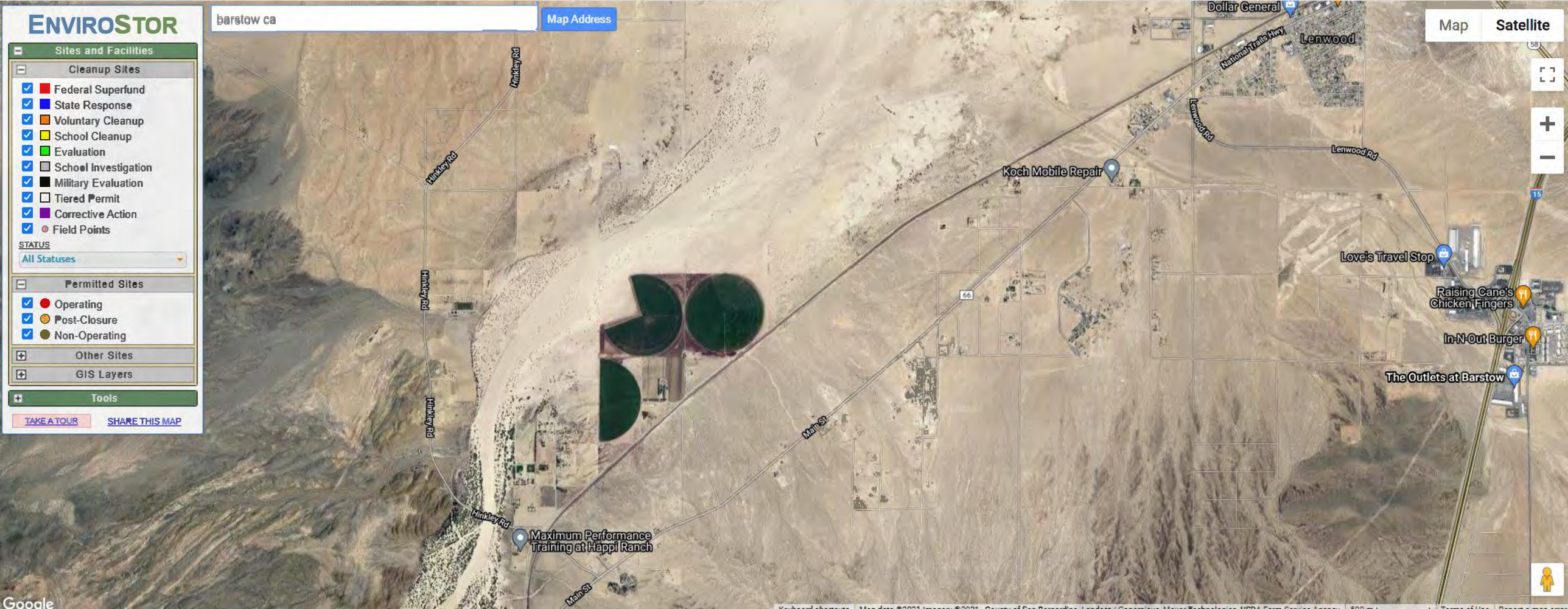
ENVIROSTOR
barstow ca
Map Address
Sites and Facilities
Cleanup Sites
Federal Superfund
State Response
Voluntary Cleanup
School Cleanup
Evaluation
School Investigation
Military Evaluation
Tiered Permit
Corrective Action
Field Points
STATUS
All Statuses
Permitted Sites
Operating
Post-Closure
Non-Operating
Other Sites
GIS Layers
Tools
TAKE A TOUR
SHARE THIS MAP
Map
Satellite
Dollar General
Lenwood
National Trails Hwy
Lenwood Rd
Koch Mobile Repair
Love's Travel Stop
Raising Cane's Chicken Fingers
In-N-Out Burger
The Outlets at Barstow
Hinkley Rd
Main St
66
15
Maximum Performance Training at Happi Ranch
Google

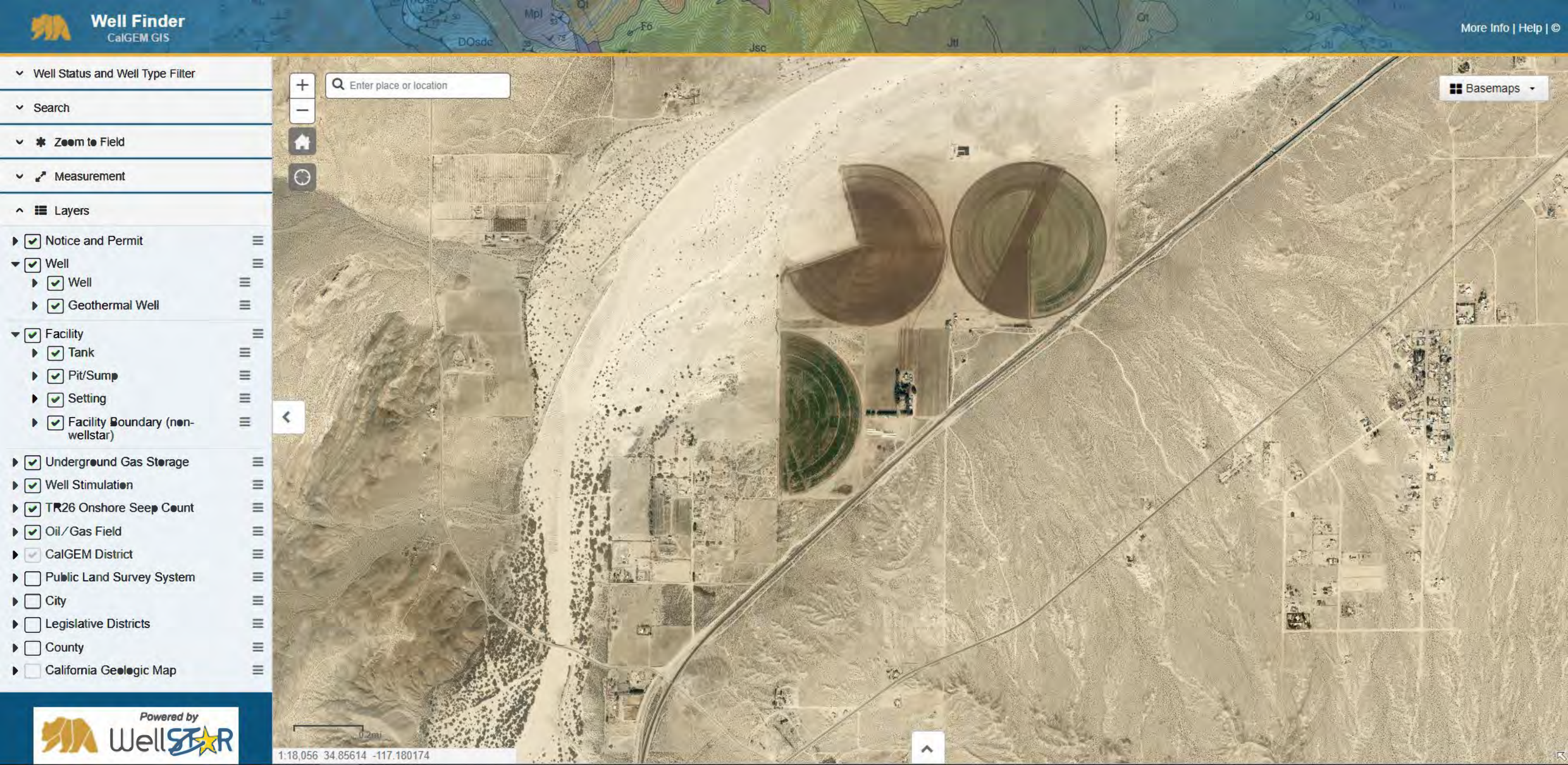
Well Finder
CalGEM GIS
More Info | Help | ©
Well Status and Well Type Filter
Search
Zoom to Field
Measurement
Layers
Notice and Permit
Well
Well
Geothermal Well
Facility
Tank
Pit/Sump
Setting
Facility Boundary (non-wellstar)
Underground Gas Storage
Well Stimulation
TR26 Onshore Seep Count
Oil/Gas Field
CalGEM District
Public Land Survey System
City
Legislative Districts
County
California Geologic Map
Powered by WellSTAR
Enter place or location
Basemaps
1:18,056 34.85614 -117.180174

GeoTracker
Search for a Project
Search for an Address
Home
Download Data
Tools
Contact Us
Map
Satellite
Night Mode
LEGEND - CHOOSE MORE SITES
LUST Cleanup Sites - REMOVE
Cleanup Program Sites - REMOVE
Military Cleanup Sites - REMOVE
Military Privatized Sites - REMOVE
Military UST Sites - REMOVE
DTSC Cleanup Sites - REMOVE
Animal Feeding Facility - REMOVE
Aquaculture/Hatchery - REMOVE
Boatyard/Shipyard - REMOVE
Campground - REMOVE
Cannabis Site - REMOVE
Collection_System - REMOVE
Composting Facility - REMOVE
Concrete Manufacturing - REMOVE
Development - REMOVE
Development Site, NEC - REMOVE
Domestic Site NEC - REMOVE
Dredge/Fill Site - REMOVE
Educational Facilities - REMOVE
FERTILIZER/PESTICIDE HANDLING - REMOVE
Facility - REMOVE
Food Processing - REMOVE
Food Processor - REMOVE
Gasoline Service Station - REMOVE
Groundwater Cleanup Site - REMOVE
Habitat Restoration Area - REMOVE
Hot Springs - REMOVE
Irrigated Land - REMOVE
Hinkley Rd
Hinkley Rd
Hinkley Rd
Hinkley Rd
Hinkley Rd
Main St
Main St
66
66
LIST SITES VISIBLE ON MAP
Keyboard shortcuts
Map data ©2021 Imagery ©2021 , County of San Bernardino, Maxar Technologies, USDA Farm Service Agency
200 m
Terms of Use
Report a map error

Phase I Environmental Site Assessment Report

BNSF – Barstow East Solar
Depue, Sandra Property
33326 Delaney Road
Barstow, California 92311

Prepared for:
BNSF Railway Company
2500 Lou Menk Drive, AOB-3
Fort Worth, TX 76131

Prepared by:
TRC Environmental Corporation
6 Executive Circle, Suite 200
Irvine, CA 92614
949-727-9336

Prepared by:
Jose Maldonado
Project Geologist

Reviewed by:
John Trompeter
Principal Hydrogeologist

Project No.:
605454.0007.0000

November 21, 2024

Table of Contents

MMR

RD

1.1 Purpose and Scope of Services 4
1.2 Additional Services 5
1.3 Deviations to ASTM Practice E1527-21 5

BRRD R

2.1 Subject Property Location and Description 6
2.2 Subject Property Improvements 6
2.3 Current and Historical Subject Property Use 7
2.3.1 Current Subject Property Use(s) 7
2.3.2 Previous Owner and Operator Information 7
2.4 Physical Setting 7

RRDDRM

3.1 Records for Environmental Liens or Activity and Use Limitations 9
3.2 Reason for Conducting a Phase I ESA 9

RRD R

4.1 Historical Research 10
4.1.1 Subject Property History 10
4.1.2 Adjoining Property History 11
4.1.3 Surrounding Property History 13
4.1.4 PG&E Hinkley Site 13
4.2 Database Report and Environmental Record Review 13
4.2.1 Subject Property 14
4.2.2 Adjoining and Surrounding Property Record Review 17
4.2.2.1 Adjoining Properties 17
4.2.2.2 Surrounding Properties 17
4.3 Other Land Use Records 18
4.4 Other Environmental Record Sources 18

R

R

6.1 Methodology and Limiting Conditions 21
6.2 Interior and Exterior Subject Property Observations 21
6.3 Adjoining and Surrounding Properties Reconnaissance 23
6.3.1 Adjoining Properties 23
6.3.2 Surrounding Properties 24

D D

7.1 RECs 25
7.2 CRECs 26
7.3 HRECs 27
7.4 De Minimis Conditions 27
7.5 Recommendations 27
7.6 Data Gaps 27

7.7 Limiting Conditions and Deviations 28
7.7.1 Accuracy and Completeness 28
7.7.2 Warranties and Representations Disclaimer 29
7.7.3 Continued Validity/User Reliance 30
7.7.4 Significant Assumptions 30
8 REFERENCES 31
8.1 Persons Interviewed 31
8.2 Agencies Contacted 31
8.3 Documents Reviewed 32

List of Tables

Table 2.1 - Subject Property Location and Description 6
Table 2.2 - Subject Property Improvements 6
Table 2.3 - Previous and Current Owner & Operator Information 7
Table 4.1 - Subject Property History 10
Table 4.2 - Adjoining Property History 11
Table 4.3 - Other Environmental Record Sources 18
Table 6.1 - Interior and Exterior Subject Property Observations 21
Table 6.2 - Adjoining Properties Reconnaissance 23
Table 8.1 - Reference Information 31

List of Figures

Figure 1: Subject Property Location
Figure 2: Subject Property Layout – 2020 Aerial Photograph
Figure 2A: Subject Property Layout

List of Appendices

Appendix A: Database Radius Report
Appendix B: Historical Research Documentation
Appendix C: Other Reference Information
Appendix D: Photograph Log
Appendix E: TRC Staff and Environmental Professional Qualifications/Resumes
Appendix F: Environmental Professional Statement

EXECUTIVE SUMMARY

TRC Environmental Corporation (TRC) was retained by BNSF Railway Company (also known as "BNSF" or "Client" or "User") to perform a Phase I Environmental Site Assessment (ESA) of the Depue, Sandra property which is located at 33326 Delaney Road in Barstow, California 92311 (herein referred to as the "subject property"). TRC conducted the Phase I ESA in connection with the Client's planned purchase of the subject property. The Phase I ESA described in this report was performed in accordance with the scope and limitations of the ASTM International Practice E1527-21 *Standard Practice for Environmental Site Assessments: Phase I Environmental Site Assessment Process* (hereinafter "ASTM Practice E1527-21" or "ASTM Standard"). Limiting conditions and/or deviations from the ASTM Practice E1527-21 standard are described in Sections 1.3 and 7.7 of this report.

The subject property is identified by Assessor's Parcel Number (APN) 0421-071-54-0000 and has been owned by Sandra Depue since January 1, 1984. The subject property is currently zoned for rural living/residential use and improved with one single-story wood-frame residence (Residence #1, primary residence) on a concrete-slab foundation, and three single-story manufactured homes (Residences #2 through #4) located near the center of the property. Residence #1 is the primary residence located near the center of the property, Residence #2 is located north of the primary residence, Residence #3 is west of the primary residence, and Residence #4 is located southwest of the primary residence. In addition to the residential structures, there is an old garage structure (Tool Building), and several chicken coops located west of the primary residence. The subject property is primarily unpaved and currently used as a residential property. It should be noted that a portion of the landing strip transects the western half of the subject property. The landing strip is associated with the Depue Airport, a Restricted-Use private runway for the Depue Ranch. Historical uses associated with the subject property included underground storage tank (UST) fueling operations for vehicles/aircrafts and a plating facility (Diamond Pacific Tool Corporation) that operated from approximately 1984 to 1996.

Recognized Environmental Conditions

This assessment has revealed evidence of the following recognized environmental conditions (RECs) in connection with the subject property:

- **REC:** Historical documents show that there were at least three historical underground storage tanks (USTs) associated with the Depue Ranch. The three USTs were installed in 1968, 1974, and 1983 and contained regular and unleaded gasoline fuel, however there was no information provided regarding the construction details and/or the location of the USTs. The records review revealed that on April 18, 1986, the San Bernardino Environmental Public Works Agency received a letter from Bob Depue, in which Mr. Depue stated that the three USTs associated with the Depue Ranch had been registered, used for personal use, and removed from the ground. It should be noted that there was no closure documentation presented in the historical review that showed that the USTs were removed and there were no laboratory data or confirmation soil samples collected. TRC conducted an in-person interview with Mr. Gerald Depue, the current property owner's son, who informed TRC that at least two USTs had been historically located on the subject property, and he recalled that at least one of the USTs was removed from the ground while the other UST may have been left on the ground but could not provide any details or date of removal. Based on the information provided, lack of closure

documentation, and lack of confirmation soil sampling, this finding has been identified as a REC for the subject property.

- **R** The subject property operated as a plating facility from approximately 1984 to 1996, during that time it was reported that the facility was discharging an alkaline cleaner (NaOH), which was neutralized to a pH of 7 using a dilute sulfuric acid from the acid dip used in the plating operations. Once the alkaline cleaner was neutralized, the solution was then discharged onto the air strip. Based on the historical review, the plating operations, including the improper disposal of the alkaline cleaner onto the landing strip located on the western half, may pose a threat to shallow soil, this finding has been identified as a REC for the subject property.
- **R** The propane tank along the northern fence line was reported by the owner to have had a leak on to the concrete pad which resulted in the shutdown of the tank. This leak was likely from liquid condensate accumulating at the tank bottom that was formed from the propane gas. The liquid condensate from propane gas would contain various hydrocarbons including propane and is identified as a REC for the subject property.

Although not a REC per the ASTM definition, the following items are noted, and BNSF should be aware of relative to potential environmental conditions which may or may not require further evaluations:

- Historical uses of the subject property included a plating facility that operated on the subject property from approximately 1984 to 1996. According to business plan hazardous materials stored on the facility included: sulfuric acid (maximum 8 4-gallon glass bottles), hydrochloric acid (maximum 6 half-gallon bottles), phosphoric acid (maximum 15 gallons in a polypropylene drum), phosphorous acid (maximum 20 pound in 5 pound glass bottles), hydrogen peroxide (maximum 15 gallons in a polypropylene drum), sodium hydroxide (maximum 20 pounds in a polypropylene pail), nickel sulfate and nickel chloride (maximum 250 gallons in polypropylene tanks).
- The Depue Airport and Depue Ranch operations included USTs for vehicle/aircraft fueling.
- A concrete rubble pile containing soil located near the northwest corner. The rubble pile covers approximately 2,300 square feet (sq. ft.).
- Outdoor equipment storage areas and historical aircraft parking areas located along the eastern perimeter.
- At least three active and one former septic system locations associated with the current residences.
- An active domestic-use water supply well located along the eastern boundary of the subject property.
- According to FEMA's Flood Zone Designations, the subject property is in a Zone D, which represents an area of undetermined flood hazard. Given the area designation, flooding may represent a potential risk.
- Potential asbestos containing material (ACM)/lead-based paint (LBP) in the existing single-story home.
- The PG&E Hinkley site, a well-known and high-profile site involving contamination of groundwater by hexavalent chromium (this is the "Erin Brockovich Site") is located approximately 3.35 miles to the northwest of the subject property (i.e., north of the Mojave

River). Since the PG&E site is >1 mile from the subject property, it is not identified in the EDR Report, and TRC does not consider it to be a REC. However, BNSF should be aware of the site and its location relative to the properties being acquired by BNSF in this area.

R□□□□ □ □□d□□□□□□

The following recommendations are provided:

- Conduct a geophysical survey in the vicinity of the suspected former UST locations and surrounding areas for the purpose of identifying any detectable buried USTs and/or, related piping, conduit, or buried excavations that may be present in the subsurface within the subject property perimeter boundaries.
- Select soil boring locations based on the results of the geophysical survey and advance soil borings for the purpose of collecting soil (and groundwater if encountered) samples for laboratory analytical analysis. Additionally, select soil boring locations based on the current/historical use of the property and areas of concern.
- If during grading or redevelopment, evidence for soil contamination is identified such as staining or odors, the potential presence of septic systems associated with the existing structures, and/or buried structures or piping are identified, further evaluations and soil sampling would be recommended.
- A domestic-use water supply well was identified to be associated with the subject property. If it is not planned for future use, the well and/or associated equipment should be properly abandoned in accordance with San Bernardino County regulations for the destruction of water wells.
- The subject property contains a pile of concrete rubble and soil, two piles of green waste/debris, and three propane tanks. The items should be addressed during closing and/or development.

This Executive Summary is part of this complete report; the findings, opinions, or conclusions in this Executive Summary are made in context with the complete report. TRC recommends that the User read the entire report for supporting information related to findings, opinions, and conclusions.

INTRODUCTION

TRC Environmental Corporation (TRC) has prepared this Phase I Environmental Site Assessment (ESA) for BNSF Railway Company (hereinafter, "BNSF," "Client," or "User"). This report was prepared for and may be relied upon by Client and User for the purposes set forth herein; it may not be relied on by any party other than the Client and User.

Purpose and Scope of Work

The following Phase I ESA was performed for the Depue, Sandra property located at 33326 Delaney Road, Barstow, California 92311 (hereinafter the "subject property"). The subject property location map is included as Figure 1. TRC prepared this Phase I ESA in accordance with the ASTM International E1527-21 *Standard Practice for Environmental Site Assessments: Phase I ESA Process* (hereinafter "ASTM Practice E1527-21" or "ASTM Standard") and is intended for the sole use of BNSF.

The purpose of this assessment is to identify RECs at the subject property, as defined by ASTM Practice E1527-21. The completion of this Phase I ESA report may be used to satisfy one of the requirements for the User to qualify for the innocent landowner, contiguous property owner, or bona fide prospective purchaser liability protections pursuant to the Comprehensive Environmental Response, Compensation and Liability Act (CERCLA), thereby constituting all appropriate inquiries into the previous ownership and uses of the property consistent with good commercial or customary practice as defined by 42 United States Code §9601(35)(B) of CERCLA.

The Scope of Services for this Phase I ESA included the following tasks:

- Subject property and vicinity reconnaissance;
- Subject property and vicinity description and physical setting;
- Historical sources review and a description of historical subject property and adjoining property conditions;
- Interviews with owners, operators, and/or occupants of the subject property, and/or local officials;
- Review of environmental databases and regulatory agency records;
- Review of previous environmental reports/documentation, as applicable;
- Review of environmental liens, if provided or authorized to obtain by the User; and
- Preparation of a report summarizing findings, opinions, and conclusions.

Additional Services

Items outside the scope of ASTM Practice E1527-21 are, but are not limited to the following:

- Substances not defined as Hazardous Substances
- Asbestos-containing building materials
- Radon
- Lead-based paint
- Lead in drinking water
- Wetlands
- Regulatory compliance
- Cultural and historic resources
- Industrial hygiene
- Health and safety
- Ecological resources
- Endangered species
- Indoor air quality unrelated to releases of hazardous substances or petroleum products into the environment
- Biological agents
- Mold
- Polychlorinated Biphenyl (PCB)-containing building materials

No additional services were performed outside the scope of ASTM Practice E1527-21.

Deviations or Deletions

No significant deviations or deletions to the ASTM Standard were made during this Phase I ESA.

[illegible]

[illegible]

The subject property location, ownership, and parcel information are included in the following table. A subject property location map is included as [illegible].

[illegible]

[illegible]	[illegible]
Location	33326 Delaney Road, Barstow, CA 92311
Primary use of surrounding area	Residential/Rural Living
Acreage	4.34-acres
Parcel Number	0421-071-54-0000
Zoning	Residential/Rural Living
Owner & Operator	Sandra Depue and Matthew Depue

[illegible]

Current subject property improvements are listed in the following table. The subject property layout is shown in [illegible].

[illegible]

[illegible]	[illegible]
Buildings	One single-story wood-frame residence (Residence #1, primary residence) on a concrete-slab foundation, and three single-story manufactured homes (Residences #2 through #4) located near the center of the property. Residence #1 is the primary residence located near the center of the property, Residence #2 is located north of the primary residence, Residence #3 is west of the primary residence, and Residence #4 is located southwest of the primary residence. In addition to the residential structures, there is an old garage structure (Tool Building), and several chicken coops located west of the primary residence.
Exterior areas	Residential dirt/gravel road, fencing.
On-site roads/rail lines	It should be noted that a portion of the landing strip associated with the Depue Airport transects the property on the western half of the subject property.
Potable water supply	One domestic-use water supply well located along the eastern perimeter.
Sewage disposal system(s)	At least three active and one former septic system were reported: one former location along the western exterior of Residence #1, one along the eastern exterior of Residence #2, one along the western exterior of the Tool Building, and one along the western exterior of Residence #4.

[illegible]	[illegible]
Stormwater system	Overland flow.
Heating system (supplier)	Residential
Cooling system (supplier)	Residential
Back-up fuel source(s)	None
Electricity supplier(s)	City of Barstow

[illegible]

2.3.1 Current Subject Property Use(s)

The subject property is currently owned by Sandra and Matthew Depue and is a residential property located at 33326 Delaney Road, Barstow, CA 92311.

2.3.2 Previous Owner and Operator Information

Historical site ownership is summarized below as it is listed in the San Bernardino County Property Information Management System (PIMS). Both current and historical property ownership can be viewed in the PIMS Reports, which are included in [illegible].

[illegible]

[illegible]	[illegible]	[illegible]	[illegible]
Depue, Sandra; Depue, Matthew	Current Owners	2/16/2022	Present
Depue Family Revocable Trust 10/20/95	Previous Owner	3/4/2020	2/15/2022
Depue, Sandra A	Historical Owner	12/5/2007	3/3/2020
Depue, Bobby G	Historical Owner	8/19/1997	12/4/2007
Depue, Bobby G TR; Depue, Sandra A TR	Historical Owners	1/22/1996	8/18/1997
Depue, Bob G; Depue, Sandra A	Historical Owners	Unknown	1/21/1996

[illegible]

According to United States Geological Survey topographic maps reviewed, including the map shown on [illegible], the subject property topographic elevation is approximately 2,309 feet above mean sea level, and local topography is generally to the north-northeast. Groundwater flow direction in the Mojave River Groundwater Basin near the subject property is generally to the north.

The database radius report, supplied by Environmental Data Resources, Inc. (EDR) of Shelton, Connecticut, was reviewed to obtain information regarding the dominant soil composition in the vicinity of the subject property. This information is summarized below:

M D

Hydric Status:	Not hydric
Soil Surface Texture:	Not reported
Soil Component Name:	Norob (Class C)
Deeper Soil Types:	Not reported

M D

Hydric Status:	Not hydric
Soil Surface Texture:	Not reported
Soil Component Name:	Nebona (Class D)
Deeper Soil Types:	Not Reported

Please refer to the Geocheck Physical Setting Source Summary of the EDR report presented in **d** for further information regarding the soil composition in the vicinity of the subject property. Per Federal Emergency Management Agency (FEMA) Flood Insurance Rate Map 06071C4507H, dated August 28, 2008, the subject property is located in Zone D. According to FEMA's Flood Zone Designations, Zone D represents an area of undetermined flood hazard. Given the area designation, flooding may represent a potential risk. See **d** for the FEMA map.

User Provided Information

According to ASTM Practice E1527-21, certain tasks that may help identify the presence of RECs associated with the subject property are generally conducted by the Phase I ESA User. These tasks include providing or authorizing the environmental professional to obtain recorded land title records for environmental liens or activity and use limitations (AULs); providing specialized knowledge related to RECs at the subject property (e.g., information about previous ownership or environmental litigation); providing commonly known or reasonably ascertainable information within the local community about the subject property that is material to RECs in connection with the subject property; and informing the environmental professional if, as believed by the User, the purchase price of the subject property is lower than the fair market value due to contamination. A User questionnaire was not provided.

Recorded Land Title Records

The User has not provided TRC with information associated with a review of title and judicial records for environmental liens or AULs associated with the subject property and may remain as a User requirement to satisfy All Appropriate Inquiries.

An Environmental Lien Search was provided by EDR for parcel 0421-071-54-0000. No environmental liens or AULs were identified for the parcel. A copy of the environmental lien report is included in Appendix B.

Reason for Conducting Phase I ESA

TRC understands the User requires a Phase I ESA for their planned purchase of the subject property.

R RD R

R r R r

Information regarding subject property and vicinity historical uses was obtained from various publicly available and practically reviewable sources including:

- Aerial photographs dated 1953, 1959, 1964, 1968, 1970, 1978, 1984, 2005, 2009, 2012, 2016, and 2020;
- Topographic maps dated 1932, 1934, 1956, 1971, 1984, 1993, 2012, 2015, 2018, and 2021;
- City directories dated 1964, 1976, 1980, 1986, 1992, 1995, 2000, 2005, 2010, 2014, 2017, and 2020;
- Local municipal records; and
- An environmental database report.

Aerial photographs, topographic maps, city directories, Sanborn Maps®, and the environmental database report were provided by EDR. Historical research documentation is included in d B.

Historical Sanborn® Fire Insurance Maps (Sanborn Maps®) were originally produced for assessing fire insurance liability in urban areas in the United States. The maps provide detailed information (e.g., building construction, subject property occupants, storage tank locations, and hazardous material storage areas), which can be used as a resource to document land use and structural change over time. EDR researched the availability of Sanborn Maps® in the vicinity of the subject property; however, EDR stated that Sanborn Map® coverage does not exist for the subject property or nearby surrounding area.

4.1.1 Subject Property History

r

r r r r

r	r r r r r
From at least 1932 to 1934	An unnamed road is shown in the 1932 and 1934 topographic maps, the road cuts across the northern perimeter of the subject property. The subject property address is not listed in the city directories provided by EDR during this period.
From at least 1953 to 1964	By at least 1953, the aerial photography shows one residential structure with perimeter fencing located near the center of the subject property, near the location of the current Residence #1. The residence is first shown in the 1956 topographic map. By at least 1959, the aerial photograph shows increased vegetation/trees surrounding Residence #1 and at least two additional structures appear to have been constructed southwest of Residence #1, near the current Tool Building and Residence #4. The remainder of the subject property is undeveloped, with only an unpaved road leading up to the residences from the northeast corner of the property. The subject property address is not listed in the city directories provided by EDR during this period.

[illegible]	[illegible]
From at least 1968 to 1971	By at least 1968, the western half of the property appears to be graded where the current landing strip is located, more trees, vehicles, and additional development is shown south of Residence #1. Two structures are depicted in the 1971 topographic map. The subject property address is not listed in the city directories provided by EDR during this period.
From at least 1978 to 1986	By at least 1978, one additional structure was constructed along the northern boundary where the current Residence #2 is located. The subject property address (33326 Delaney Road) was listed in the 1980 - 1986 city directories provided by EDR under private individual names: Depue, Bob; Depue, Gerald L; Flowers, Kevin (1986 only) and Pinnell, Vernon R. The 1984 aerial photograph shows multiple aircrafts parked along the eastern perimeter of the subject property.
From at least 1993 to 2020	The landing strip associated with the Depue Airport that transects the western half of the subject property is first depicted in the 1993 topographic map. By at least 2005, the aerial photograph shows one additional structure constructed west of the primary residence where the current Residence #3 is located. Three permits were found associated with the subject property: permit to change out the heat pump dated May 25, 2005; one for a retrofit/19551 set down (building single- mobile home) dated October 17, 2007; and one electric to well dated March 19, 2008. By 2009, the aerial photograph shows a white structure along the southwest boundary of the residential area, however by 2012 the structure was removed, and the subject property appears to be in its current configuration The subject property address (33326 Delaney Road) was listed in the city directories provided by EDR for the following years: • 1995, 2000: Depue, Bob • 2005: Depue, Jason K; Trevithick, Lola • 2010: Depue, Bob; Frazier, Sarah; Pinnell, Beth • 2014: Depue, Bobby G; Frazier, Sarah J; Hare, Michael L; Marcum, Beverly A; Pinnell, Beth; Shahal, Elisheva • 2017: Depue, Bobby G; Frazier, Sarah J; Hare, Michael L; Marcum, Beverly A; Pinnell, Beth • 2020: Beverly Marcum, Sandra Depue, Tracy Marcum The EDR Historical Aerials, Historical Topographic Maps, City Directory and Building Report are included in [illegible].

4.1.2 Adjoining Property History

[illegible]

[illegible]	[illegible]
North	From at least 1953 to 1984, the north adjoining property is shown as vacant, undeveloped land. By 1978, the northeast-southwest trending air strip was installed, the air strip transects the center of the property. The “landing strip” for aircrafts was first identified in the 1993 topographic map provided by EDR and is associated with the Depue Airport. In the 1995 aerial photography, a residential structure with perimeter fencing is shown near the center

Direction from Property	Adjoining Property Description
	of the property, additionally, storage structures and trees are shown along the southern boundary and scattered throughout the property, respectively. In the 2009 aerial photography, mobile homes are shown north of the residence, however by 2012 the mobile homes appear to have been removed. From 2016 through 2020, the western half of the adjoining property appears to be used for outdoor storage of materials. The adjoining property address (33250 Delaney Road) was listed in the city directories provided by EDR for the following years: - 1986: Depue, Don - 2005: Tyler, Robin N - 2010: Bravo, Leticia - 2020: Barbara Depue; Gerald Depue The property address was not listed in the building permit report provided by EDR.
East	From at least 1953 to 1970, the adjoining property to the east was vacant, undeveloped desert land. By at least 1978, the aerial photograph shows a building developed near the southwest corner of the property. The 1984 aerial photograph depicts several additional buildings and debris to the northeast and east of the building visible in the 1978 aerial photograph. By at least 1995, the aerial photograph shows a storage warehouse near the center of the property while the remainder of the property appears to be a fenced material and trailer yard with mobile homes scattered throughout the property. An additional residence is depicted along the southern property boundary in the 2005 aerial photograph. The east adjoining property address (33211 Delaney Road) was listed in the city directory provided by EDR under following years: • 2000: Camp, Kenneth W • 2005: Depue, Gerald L • 2010: Depue, Gerald L; Mccay, Winston N • 2014: Depue, Gerald L; Baca, Tiffany A • 2017: Depue, Gerald L; Perkins, Kelsey • 2020: Barbara & Gerald Depue, Bob Wilterding
South	From at least 1932 to 1964, the south adjoining property was vacant, undeveloped land. By 1968, there is a series of dots arranged in an apparent grid, possibly for an orchard, as well as a residential building located in the center of the property. In the 1970 aerial photograph, a white structure (possible fuel dispenser island) is depicted, west of the residence. By 1978, a larger building has replaced some of the area formerly occupied by the orchard, the white structure removed, and a portion of the existing landing strip crosses the westernmost extent of the panhandle. The large structure and the landing strip are first depicted in the 1993 topographic. Between 1984 and 2009, there are several airplanes parked along the eastern perimeter and the property appears to be within the footprint of the Depue Airport from 2012 to at least 2021 as depicted in the topographic maps. By 2016, the large structure to the north is no longer shown and a structure appears to have been constructed along with a possible container or other storage structure towards the southern portion of the property. The subject property address (33126 Delaney Road) was listed to Kelly and Robert Depue in the 2020 city directory.

Direction	Description
West	From at least 1932 to 2005, the west adjoining property was shown as vacant, undeveloped desert land. The building report identified several permits issued from 2005 to 2008 for the construction of a single-family residential building, electrical upgrades, and alterations associated with the north adjoining property. By 2009, the aerial photograph shows that the property was developed with a structure (residence) located near the center of the property, a large warehouse structure located near the northwest corner, and two smaller structures (possible storage sheds) near the southwest corner. By 2012, the area east of the warehouse structure was paved and by 2020 a shipping container is depicted south of the warehouse and the property appears to be in its current configuration. The associated address (33220 Mockingbird Street) for the south adjoining property was listed in the city directory for the following years: • 2010, 2014 – Occupant Unknown • 2017 – Gonzalez, Alfredo M • 2020 – Alfredo Gonzalez and Felipa Gonzalez

4.1.3 Surrounding Property History

Since at least 1953, the surrounding area was primarily vacant and undeveloped desert. The Riley Airport was first depicted in the 1956 topographic map to the southeast. The airport consisted of two runways, a ramp, and two small buildings on the west side and was located approximately 0.1-mile southeast of the subject property. By 1971, there was no evidence remaining of the Riley Airport runways. By 1995, the surrounding areas were partially developed with a mix of residential and commercial properties in all directions. The subject property is bordered by Delaney Road to the east and Mockingbird Street to the west.

4.1.4 PG&E Hinkley Site

The PG&E Hinkley site, a well-known and high-profile site involving contamination of groundwater by hexavalent chromium (this is the "Erin Brockovich Site") is located approximately 3.35 miles to the northwest of the subject property (i.e., north of the Mojave River). Generally, the chromium contamination from the PG&E site has impacted groundwater in the area and PG&E provides drinking water to residents in the area surrounding the site. There are ongoing remediation and groundwater monitoring programs and an extensive amount of information publicly available online. Review of the latest plume maps indicates that the groundwater flow direction in the PG&E site area is northerly, i.e., away from the subject property. As a result, it does not appear that the PG&E Hinkley site has or would impact the subject property area; however, BNSF should be aware of the proximity of the PG&E site should future plans involve use of groundwater resources. Recent plume maps and information can be reviewed here:

http://www.hinkleygroundwater.com/site-information/groundwater-monitoring-and-plume-maps/.

D R d r R rd R

A database search report that identifies properties listed on state and federal databases within the ASTM-required radii of the subject property was obtained from EDR. These properties

included those that could be mapped and those that could not (i.e., orphan properties). A copy of the database search report is included in Appendix D. The database search report includes the list of environmental databases/records searched and their corresponding abbreviations.

4.2.1 Subject Property

Information regarding the subject property included in the database search report is summarized in the following table:

Property Name and Address	Depue Ranch, 33326 Delaney Road, Barstow, CA 92311
Map ID	A1
Database	HIST UST
Database Record ID	Facility ID: 000000031599
Database Record Description	Listed in the HIST UST database for three USTs, with a Facility ID:00000031599. Historical documents show that there were at least three USTs associated with the Depue Ranch. The three USTs were installed in 1968, 1974, and 1983 and contained regular and unleaded gasoline fuel, however there was no information provided regarding the construction details and/or the location of the USTs. The records review revealed that on April 18, 1986, the San Bernardino Environmental Public Works Agency received a letter from Bob Depue, in which Mr. Depue stated that the three USTs associated with the Depue Ranch had been registered, used for personal use, and removed from the ground. It should be noted that there was no closure documentation presented in the historical review that showed that the USTs were removed and there were no laboratory data or confirmation soil samples collected. TRC conducted an in-person interview with Mr. Gerald Depue, the current property owner's son, who informed TRC that at least two USTs had been historically located on the subject property, and he recalled that at least one of the USTs was removed from the ground while the other UST may have been left on the ground but could not provide any details or date of removal. Based on the information provided, lack of closure documentation, and lack of confirmation soil sampling, this finding has been identified as a REC for the subject property.

Property Name and Address	Diamond Pacific Tool Corp, 33326 Delaney Road, Barstow, CA 92311
Map ID	A2 and A3
Database	RCRA-SQG, FINDS, ECHO, HWTS
Database Record ID	EPA ID: CAD982506453
Database Record Description	Listed in the RCRA-SQG database for the operation of a Small Quantity Generator (SQG), the Federal Index System (FINDS), and the Enforcement & Compliance History Information (ECHO) databases. On May 14, 2024,

	the Hazardous Materials Division (HMD) responded with records associated with a metal plating business, Diamond Pacific Tool Corp, that operated on the north adjoining property. See summary of the documents provided below: • Hazardous Waste Generator Permit dated April 10, 1984, that lists the following wastes generated at the facility: non-phosphate alkaline cleaner (1/2 gallon) and sulphuric acid (1/4 gallon). • Receipt for hazardous waste generator permit dated October 3, 1984. • Hazardous Waste Generator Permit Renewal dated April 12, 1985, that lists the following wastes generated at the facility: non-phosphate alkaline cleaner (1/2 gallon) and sulphuric acid (1/4 gallon). • Material Safety Data Sheet (MSDS) for nickel sulphate hexahydrate dated July 7, 1985, the disposal method states that it can disposed in sealed containers in an Environmental Protection Agency (EPA) approved landfill, and nickel in solution can be precipitated as the carbonate or hydroxide and reclaimed or disposed as above. • Hazardous Waste Generator Report prepared by the County of San Bernardino; Department of Environmental Health Services dated September 16, 1985. The inspection report has the Main Street address and states that the facility was manufacturing diamond grinding wheels including steel rim electroplated with nickel and diamond particles, no disposal of water-soluble oils or coolants, contains plating tanks (100-gallons), a titanium basket with nickel, and the alkaline cleaner is neutralized using sulfuric acid and disposed of in private runway. • MSDS for phosphoric acid dated November 9, 1985. MSDS for hydrogen peroxide dated November 9, 1985. MSDS for hydrochloric acid. MSDS for nickel chloride. • Tracking sheet for Business Plans dated January 4, 1988. • Business Plan dated January 1, 1989, for nickel plating facility located 33326 Delaney Road. A hazardous material inventory is provided below. o sulfuric acid (maximum eight 4-gallon glass bottles) o hydrochloric acid (maximum six half-gallon glass bottles) o phosphoric acid (maximum 15 gallons in a polypropylene drum) o phosphorous acid (maximum 20 pounds in 5-pound glass bottles) o hydrogen peroxide (maximum 15 gallons in a polypropylene drum) o sodium hydroxide (maximum 20 pounds in a polypropylene pail) o nickel sulfate and nickel chloride (maximum 250 gallons in polypropylene tanks) • Hazardous Waste Generator Report prepared by the County of San Bernardino; Department of Environmental Health Services dated April 4, 1989. The report states that the concentration of nickel becomes too high, so the bath is decanted and deionized water is added, the decanted solution is then allowed to evaporate, and then stored in plastic trash cans. The report also notes that the carbon filters must be treated as waste, and that there are two evaporation polypropylene tanks. The inspection report has a section indicating

violations however the handwritten notes in this section are unreadable.

- Application for health permit prepared by Bill Depue dated February 19, 1993. The application states that a Porenac brand alkaline cleaner (NaOH) 10lbs. in 40 gallons water is neutralized to pH 7 using dilute sulfuric acid from the acid dip, once neutralized, the solution was then “spread” on the air strip.
- Hazardous Waste Generator Report prepared by the County of San Bernardino; Department of Environmental Health Services dated April 16, 1993. The inspection report states that plating operations occur only on 33326 Delaney Road address.
- Hazardous Waste Generator Report prepared by the County of San Bernardino; Department of Environmental Health Services dated April 19, 1993. The inspection report has handwritten components that are difficult to discern, but the Inspector mentioned that the cleaning solutions are neutralized and dumped on the small airport runway.
- Supplemental Generator Inspection Report prepared by the Department of Environmental Health Services; Hazardous Waste section dated May 19, 1993. The Inspection Reportion summarizes the cleaning, treating, and nickel-plating process. The report determines that the facility is not a generator of hazardous waste, but a handler of hazardous material based on the amount of nickel sulphate (~55-gallons). The report also states that a waste discharge requirement (WDR) may be required by the regional waterboard, and that the facility produces approximately 13-gallons of NaSO4 per month.
- Letter (dated May 26, 1993) from Bill Depue addressed to the Department of Environmental Health Services outlining the nickel-plating process. Enclosed in the letter is the laboratory analysis of the nickel-plating bath. Results from the analysis include the following concentrations: pH is 0.9, nickel sulfate 16.7 oz/gal, nickel chloride 65 oz/gal, and phosphoric acid 3.6 fl. oz/gal. The Material Safety Data Sheet for alkaline cleaner (Porenac) is also enclosed which states that the product may require neutralization to specified pH range before disposing to sewer.
- Hazardous Waste Generator Permits from 1987 through 1996.
- Computer Database Update Authorization dated March 7, 1996, submitted G. Flemming with a comment saying the company had moved to 2620 W. Main Street, Barstow, CA.

The subject property operated as a plating facility from approximately 1984 to 1996, during that time it was reported that the facility was discharging an alkaline cleaner (NaOH), which was neutralized to a pH of 7 using a dilute sulfuric acid from the acid dip used in the plating operations. Once the alkaline cleaner was neutralized, the solution was then discharged onto the air strip. Based on the historical review, the plating operations, including the improper disposal of the alkaline cleaner onto the landing strip located on the western half, may pose a threat to shallow soil, this finding has been identified as a REC for the subject property.

4.2.2 Adjoining and Surrounding Property Record Review

TRC evaluated the following factors to determine whether additional environmental records should be reviewed with respect to the potential for contaminant migration from the adjoining and surrounding properties:

(1) Whether the property is upgradient or downgradient of the subject property related to potential groundwater migration based on the local topography, and the assumed (or known) groundwater depth and shallow groundwater flow direction (refer to Section 2.4 above);

(2) Whether the property is upgradient or downgradient of the subject property related to potential vapor migration based on readily available information pursuant to ASTM Practice E1527-21 including soil and geological characteristics; contaminant characteristics; contaminated plume migration data; and significant conduits that might provide preferential pathways for vapor migration such as major utility corridors, sanitary sewers, storm sewers, and significant natural conduits such as karst terrain (vapor migration may also be influenced by the age and design of infrastructure features associated with these conduits);

(3) Property case status (i.e., whether the state environmental agency or applicable regulatory authority has issued a No Further Action (NFA) letter or other similar closure document);

(4) Type of database and whether the presence of contamination is known; and

(5) The distance between the listed property and the subject property.

Based on this evaluation, TRC limited the review of additional environmental records to the properties listed below because the other properties are considered to have a low potential for contamination to migrate to the subject property.

Adjoining Properties

No records/listings were identified for the adjoining properties (those which share a common property boundary with the subject property) in the environmental database report.

Surrounding Properties

Information regarding adjoining properties (those within the general vicinity of the subject property) included in the database search report is summarized in the following table:

Property Name and Address	W&J Lazaro Inc DBA Alexis Trucking, 33265 Delaney Rd. Barstow, CA 92311
Map ID	4
Direction and Approximate Distance to Release	0.038-mile northeast
Current and Historical Gradient	Cross gradient

D□□□□□□□□□□	RCRA NonGen / NLR
D□□□r□□□□□D□□ □□□□	1026493309; CAL000458121
D□□□□□□□R□□□□ □ □□□ □ □r□□	Listed in the RCRA NonGen / NLR and historic generators databases as a verified non-generator operating under the North American Industry Classification System (NAICS) Code 811111, General Automotive Repair. The database includes selective information on sites which generate, transport, store, treat and/or dispose of hazardous waste as defined by the Resource Conservation and Recovery Act (RCRA). Non-Generators do not presently generate hazardous waste. Based on this information summarized above and lack of violations, TRC does not consider this property to be a REC for the subject property.

No unmapped orphan sites were identified in the EDR report.

□□□□ □ □□□r□□□d□□ □□R□□□rd□□

An Environmental Lien Search was provided by EDR for the subject property. No environmental liens or AULs were identified for parcel 0421-071-54-0000. A copy of the environmental lien report is included in □□□□□d□□B. The deed for the subject property is vested to Sandra A Depue and Matthew Depue dated 2/16/2022.

□□□□ □ □□□r□□□r□□□ □□□□□R□□□rd□□ □□r□□□□

Per the ASTM Standard, local or additional state records were reviewed to enhance and supplement the ASTM-required federal and state records reviewed and discussed earlier in this report. Local sources that were contacted to obtain this information are discussed throughout this report: All agency records requests and responses and online database screen captures can be found in □□□□□d□□□□:

□□□□□□□□□□□□□□ □□r□□□r□□□ □□□□□R□□□rd□□ □□r□□□□

R□□□□□r□□ □□□□□□ D□□r□□ □□□□	□□□□□□□□□□□r□ □□□□□
□□□□□B□r□□□ □□ □□□□□□□□ □□□□ □□□□□□	TRC contacted the City of Barstow Office of the City Clerk on May 14, 2024, regarding the availability of files pertaining to the subject property. No records were available for the subject property, and the City directed TRC to contact the County of San Bernardino.
□□□□□□□□□□ B□r□□rd□□□D□□□r□□ □□□□ □□□□□d□□ □□□□□r□□□□□□d□ □□□□□□r□□□	TRC searched records from the County of San Bernardino, Department of Land Use Services and Assessors Office on May 20, 2024, regarding the availability of files pertaining to the subject property. No permits were confirmed for the subject property. An online search identified Depue, Sandra A and Depue, Matthew as the associated owners; however, the search did not return any permits associated with the subject property.
□□□B□r□□rd□□□ □□□□□□ □r□D□□□r□□ □□□□ □□□rd□□□M□□r□□□ D□□□□□□□	TRC contacted the San Bernardino County Fire Department, Hazardous Materials Division (County HMD) on March 11, 2024, regarding records for the subject property. The county HMD is the local agency regulating UST operations and hazardous material generation and handling. The HMD responded with records regarding Depue Ranch and Diamond

Regulatory Agency Database	Comments
	Pacific Tool Corp associated with the subject property, see for additional details.
San Bernardino County Department of Environmental Health Services	TRC contacted the County of San Bernardino, Department of Environmental Health Services on May 14, 2024, regarding records for the subject property. The County Division of EHS is the local agency regulating septic tanks and well installation or abandonment permits of Barstow, CA. The agency responded having found records pertaining to the subject property, and the documents included one redacted Well destruction Permit and one Well Permit and a Well Completion Report, dated February 21, 2008, submitted by Eagle Desert Drilling for the construction of one multi-residence replacement water well (proposed depth of 300 feet below ground surface). The well completion report was submitted Eagle Desert Drilling on March 14, 2008, and provides construction details for the well.
Lahontan Regional Water Quality Control Board	The Lahontan RWQCB was not contacted directly regarding records or files for the subject property and parcel number as they have directed TRC to solely use the state GeoTracker database. The GeoTracker database was reviewed, and records for the subject property were not identified.
California EPA – Department of Toxic Substances Control	TRC contacted the California EPA – DTSC Cypress and Chatsworth offices regarding records or files for the subject property associated parcel number and address. No records for the property were identified by either the DTSC Cypress and/or Chatsworth offices, and no records for the subject property were identified in the DTSC EnviroStor database. The Chatsworth office directed TRC to the California Hazardous Waste Tracking System (HWTS) database for the subject property, where the subject property is listed as Diamond Pacific Tool Corp, which was also made available in the EDR report (see for a summary of this finding).
California Geologic Management Division – Well Finder (WellSTAR)	TRC searched the California Geologic Management Division (CalGEM) Well Finder (WellSTAR) online database search. CalGEM helps in protecting public health, safety, and the environment through its oversight of the oil, natural gas, and geothermal industries. No records were returned through the CalGEM database search.
California Department of Water Resources – Statewide Groundwater Elevation Monitoring (CASGEM)	TRC searched the California Department of Water Resources, Statewide Groundwater Elevation Monitoring (CASGEM) online database. The groundwater monitoring program tracks seasonal and long-term groundwater elevation trends in groundwater basins statewide and relies on voluntary information provided by well owners. No records were returned through the CASGEM database.

The subject property is currently owned by Sandra Depue. The property owner was present during the site reconnaissance, as well as Gerald Depue and Barbara Depue, the property owners son and daughter-in-law. Mrs. Sandra Depue, Mr. Gerald Depue, and Mrs. Barbara Depue reported the following:

- There are three buried septic tanks on the subject property. See □□□r□□□□ and the photolog in □□□□□d□□D for locations.
- The business associated with the subject property, Diamond Pacific Tool Corp, used to be run in the car port area of the subject property, and the area where Residence #2 is currently located is where the office and assembly plant were located.
- Mrs. Barbara Depue was aware of two USTs used for gasoline that were installed on the subject property. One was located underneath what is currently the car port, and another was located in the western area of the subject property, near the landing strip. Ms. Depue reported that the tanks were removed sometime in the 1970s, and she is unaware of a third tank.
- The propane tank along the northern fence line is no longer in use due to a leak onto the concrete pad.
- To the owner's knowledge, there are no historical environmental issues or environmental liens for the subject property. There has been no historical clarifiers, spills/cleanups, or environmental assessments conducted on the subject property.
- TRC conducted an in-person interview with Mr. Gerald Depue, the current property owner's son, who informed TRC that at least two USTs had been historically located on the subject property, and he recalled that at least one of the USTs was removed from the ground while the other UST may have been left on the ground but could not provide any details or a date of removal.

Site Reconnaissance

Methodology and Personnel Involved

Olivia Morse, Environmental Engineer, and Charlotte Mourad, Environmental Engineer, conducted a site reconnaissance of accessible areas on and around the subject property on May 7, 2024, for the purpose of identifying potential RECs. Photographs taken during the site reconnaissance are provided in Appendix D. The subject property layout is shown on Figure 2.

General Site Setting and Observations

Unless otherwise noted, the items listed in the table below appeared in good condition with no visual evidence of staining, deterioration, or a discharge of hazardous materials; and there are no records of a release in these areas. Items where further description is warranted are discussed in the section(s) following the table.

Table 1: General Site Setting and Observations

Item	Current or Historical Use	Description
Hazardous material storage or handling areas	Current	At least one 5-gallon drum with racing fuel, small capacity containers of oil (>5-gallons), and two containers of insecticide.
Solid and liquid wastes including municipal wastes	Current	A pile of concrete rubble and soil was observed in the northwest corner of the subject property. The property owner reported that the concrete was removed from the front patio area along the eastern property boundary due to a water leak and has been stored in the northwest corner since. Along the western property boundary, a pile of wooden debris (including pallets and twigs and branches from trees) was observed. Miscellaneous metal debris was observed along the eastern property boundary. A pile of wooden logs was observed along the fence line running north-to-south in the western half of the subject property.
Underground Storage Tanks (USTs) and associated piping	Historical	The property owner reported that at least two USTs used for gasoline that have been removed- one underneath the carport, and another in the western half of the subject property near the landing strip, see Section 3.3 for additional details.

Aboveground Storage Tanks (ASTs) and associated piping	Current	One active above ground propane tank located outside the western perimeter of the residential area, one inactive propane tank mounted to a concrete pad located along the northern residential fence line, one active propane located along the western perimeter of the residential area. The propane tank along the northern fence line was reported by the owner to have had a leak on to the concrete pad which resulted in the shutdown of the tank. This leak was likely from liquid condensate accumulating at the tank bottom that was formed from the propane gas. The liquid condensate from propane gas would contain various hydrocarbons including propane and is identified as a REC for the subject property.
Unlabeled drums and containers (≥5 gallons)	Current	Two empty, unlabeled, steel, 55-gallon drums located along the western exterior of the Tool Building.
Strong, pungent, or noxious odors	Not Observed	
Pools of liquid, including surface water bodies and sumps (handling hazardous substances or substances likely to be hazardous only)	Not Observed	
Known or Likely PCB-containing items (liquid-filled transformers, hydraulic equipment, etc.)	Not Observed	
Stains or corrosion	Not Observed	
Drains and sumps	Not Observed	
Oil water separator	Not Observed	
Pits, ponds, and lagoons	Not Observed	
Stressed vegetation	Not Observed	
Fill material	Not Observed	
Wastewater (discharged from or to the subject property)	Not Observed	
Stormwater (discharged from or to the subject property)	Not Observed	Stormwater flows over grade where it runs off the property via ditches or pools in low points on the property

[illegible]

[illegible]	[illegible]	[illegible]
Wells (including dry wells, irrigation wells, injection wells, abandoned wells, oil and gas wells, or other wells)	Current	One domestic-use water supply well on a concrete pad was observed along the eastern boundary. The well is active, and the accompanying aboveground water storage tank and pump were observed on the concrete pad.
Septic systems or cesspools	Current/Historical	At least three active and one former septic system were reported: one former location along the western exterior of Residence #1, one along the eastern exterior of Residence #2, one along the western exterior of the Tool Building, and one along the western exterior of Residence #4.
Storage Areas	Not Observed	
Miscellaneous Items	Current	A landing strip runs southwest through the western half of the subject property. A rock tumbler was observed near the southern boundary.

[illegible]

6.3.1 Adjoining Properties

During the site reconnaissance, TRC viewed the adjoining properties from the subject property and publicly accessible areas (e.g., public roadways, etc.).

[illegible]

[illegible]	[illegible]
North	Residential property with a single-story residential structure and multiple mobile homes located on the western half of the property.
East	Delaney Road, followed by a residential property that is also leased out to a towing company and used for vehicle and miscellaneous storage. The property is improved with a residential/commercial structure located near the southwest corner and a large warehouse structure located near the center of the property.
South	A residential property with a garage structure located on the western half, a structure located near the center of the property, and a manufactured home on the eastern half of the property.

Direction	Surrounding Property Description
West	Mockingbird Street, followed by a residential property with one single-story residential structure located near the center and warehouse structure located along the western perimeter.

6.3.2 Surrounding Properties

Surrounding properties generally include sparse residential and commercial properties in all directions and undeveloped vacant desert farther to the south. The BNSF railroad Right-of-Way (ROW) is located approximately 0.60-mile to the north of the subject property. There is a landing strip for aircraft that crossed through the subject property. The landing strip is associated with the Depue Airport, a Restricted-Use private runway for the Depue Ranch (the Depue airport is shown on current aviation Nav charts as “PVT” and “R” meaning it is Restricted-use and is not for public use, elevation of 2,313 feet MSL and 1,800 feet long).

Findings and Conclusions

Potential findings can include RECs, controlled RECs (CRECs), historical RECs (HRECs), and de minimis conditions, pursuant to ASTM Practice E1527-21.

RECs are defined as (1) the presence of hazardous substances or petroleum products in, on, or at the subject property due to a release to the environment: (2) the likely presence of hazardous substances or petroleum products in, on, or at the subject property due to a release or likely release to the environment; (3) the presence of hazardous substances or petroleum products in, on, or at the subject property under conditions that pose a material threat of a future release to the environment.

CRECs are defined as RECs affecting the subject property that have been addressed to the satisfaction of the applicable regulatory authority or authorities with hazardous substances or petroleum products allowed to remain in place subject to the implementation of required controls (for example, property use restrictions, AULs, institutional controls, or engineering controls).

HRECs are defined as previous releases of hazardous substances or petroleum products affecting the subject property that have been addressed to the satisfaction of the applicable regulatory authority or authorities and meeting unrestricted use criteria without subjecting the subject property to any controls (for example, property use restrictions, AULs, institutional controls, or engineering controls). An HREC is not a REC.

De minimis conditions are related to a release that generally does not present a threat to human health or the environmental and that generally would not be the subject of an enforcement action if brought to the attention of appropriate governmental agencies. Conditions determined to be de minimis conditions are not RECs nor CRECs.

Business environmental risks (BERs) are defined as a risk which can have a material environmental or environmentally driven impact on the business associated with the current or planned use of commercial real estate, not necessarily related to those environmental issues required to be investigated in this practice. Consideration of BER issues may involve addressing one or more non-scope considerations.

Data gaps are defined as a lack of or inability to obtain information required by this practice despite good faith efforts by the Environmental Professional to gather such information. Data gaps may result from incompleteness in any of the activities required by this practice, including, but not limited to, site reconnaissance (for example, an inability to conduct the site visit), and interviews (for example, an inability to interview the Key Site Manager, regulatory officials, etc.).

TRC has performed a Phase I ESA in conformance with the scope and limitations of ASTM Practice E1527-21 at the Depue, Sandra Property identified by APN 0421-071-54-0000 and located at 33326 Delaney Road in Barstow, California 92311. Any exceptions to, or deletions from, this practice are described in Sections 1.3 and 7.7 of this report.

Results

This assessment has revealed the following REC in connection with the subject property:

- **R** Historical documents show that there were at least three historical USTs associated with the Depue Ranch. The three USTs were installed in 1968, 1974, and 1983 and contained regular and unleaded gasoline fuel, however there was no information provided regarding the construction details and/or the location of the USTs. The records review revealed that on April 18, 1986, the San Bernardino Environmental Public Works Agency received a letter from Bob Depue, in which Mr. Depue stated that the three USTs associated with the Depue Ranch had been registered, used for personal use, and removed from the ground. It should be noted that there was no closure documentation presented in the historical review that showed that the USTs were removed and there were no laboratory data or confirmation soil samples collected. TRC conducted an in-person interview with Mr. Gerald Depue, the current property owner's son, who informed TRC that at least two USTs had been historically located on the subject property, and he recalled that at least one of the USTs was removed from the ground while the other UST may have been left on the ground but could not provide any details or date of removal. Based on the information provided, lack of closure documentation, and lack of confirmation soil sampling, this finding has been identified as a REC for the subject property.
- **R** The subject property operated as a plating facility from approximately 1984 to 1996, during that time it was reported that the facility was discharging an alkaline cleaner (NaOH), which was neutralized to a pH of 7 using a dilute sulfuric acid from the acid dip used in the plating operations. Once the alkaline cleaner was neutralized, the solution was then discharged onto the air strip. Based on the historical review, the plating operations, including the improper disposal of the alkaline cleaner onto the landing strip located on the western half, may pose a threat to shallow soil, this finding has been identified as a REC for the subject property.
- **R** The propane tank along the northern fence line was reported by the owner to have had a leak on to the concrete pad which resulted in the shutdown of the tank. This leak was likely from liquid condensate accumulating at the tank bottom that was formed from the propane gas. The liquid condensate from propane gas would contain various hydrocarbons including propane and is identified as a REC for the subject property.

Although not a REC per the ASTM definition, the following items are noted, and BNSF should be aware of relative to potential environmental conditions which may or may not require further evaluations:

- Historical uses of the subject property included a plating facility that operated on the subject property from approximately 1984 to 1996. According to business plan hazardous materials stored on the facility included: sulfuric acid (maximum 8 4-gallon glass bottles), hydrochloric acid (maximum 6 half-gallon bottles), phosphoric acid (maximum 15 gallons in a polypropylene drum), phosphorous acid (maximum 20 pound in 5 pound glass bottles), hydrogen peroxide (maximum 15 gallons in a polypropylene drum), sodium hydroxide (maximum 20 pounds in a polypropylene pail), nickel sulfate and nickel chloride (maximum 250 gallons in polypropylene tanks).
- The Depue Airport and Depue Ranch operations included USTs for vehicle/aircraft fueling.
- A concrete rubble pile containing soil located near the northwest corner. The rubble pile covers approximately 2,300 sq. ft.

- Outdoor equipment storage areas and historical aircraft parking areas located along the eastern perimeter.
- At least three active and one former septic system locations associated with the current residences.
- An active domestic-use water supply well located along the eastern boundary of the subject property.
- According to FEMA's Flood Zone Designations, the subject property is in a Zone D, which represents an area of undetermined flood hazard. Given the area designation, flooding may represent a potential risk.
- Potential ACM/LBP in the existing single-story home.
- The PG&E Hinkley site, a well-known and high-profile site involving contamination of groundwater by hexavalent chromium (this is the "Erin Brockovich Site") is located approximately 3.35 miles to the northwest of the subject property (i.e., north of the Mojave River). Since the PG&E site is >1 mile from the subject property, it is not identified in the EDR Report, and TRC does not consider it to be a REC. However, BNSF should be aware of the site and its location relative to the properties being acquired by BNSF in this area.

CRECs

This assessment has revealed no evidence of CRECs in connection with the subject property.

HRECs

This assessment has revealed no evidence of HRECs in connection with the subject property.

De Minimis Conditions

This assessment has revealed no evidence of de minimis conditions in connection with the subject property.

Recommendations

The following recommendations are provided:

- Conduct a geophysical survey in the vicinity of the suspected former UST locations and surrounding areas for the purpose of identifying any detectable buried USTs and/or, related piping, conduit, or buried excavations that may be present in the subsurface within the subject property perimeter boundaries.
- Select soil boring locations based on the results of the geophysical survey and advance soil borings for the purpose of collecting soil (and groundwater if encountered) samples for laboratory analytical analysis. Additionally, select soil boring locations based on the current/historical use of the property and areas of concern.
- If during grading or redevelopment, evidence for soil contamination is identified such as staining or odors, the potential presence of septic systems associated with the existing structures, and/or buried structures or piping are identified, further evaluations and soil sampling would be recommended.

- A domestic-use water supply well was identified to be associated with the subject property. If it is not planned for future use, the well and/or associated equipment should be properly abandoned in accordance with San Bernardino County regulations for the destruction of water wells.
- The subject property contains a pile of concrete rubble and soil, two piles of green waste/debris, and three propane tanks. The items should be addressed during closing and/or development.

D

TRC has made an appropriate inquiry into the commonly known and reasonably ascertainable resources concerning the historical ownership and use of the subject property back to the first development per Section 8.3.8 of ASTM Practice E1527-21. Data gaps identified during this assessment include the following:

1. A completed User Questionnaire was not provided by the User of this assessment. See Section 3.0 for additional information.
2. A completed Owner Questionnaire was not provided to TRC by the owner of the subject property. See Section 5.0 for additional information regarding the interview of the owner.

Based on other historical sources reviewed, Data Gaps Number 1 and 2 are not considered significant.

d **d** **D**

7.7.1 Accuracy and Completeness

ASTM Practice E1527-21 recognizes inherent limitations for Phase I ESAs that apply to this report, including:

- Uncertainty Not Eliminated – No Phase I ESA can wholly eliminate uncertainty regarding the potential for RECs in connection with a property. Data gaps identified during this Phase I ESA are listed in Section 7.6.
- Not Exhaustive – A Phase I ESA is not an exhaustive investigation.
- Past Uses of the Property – A review of standard historical sources at intervals less than 5 years is not required.

The Client is advised that the Phase I ESA conducted at the subject property is a limited inquiry into a property's environmental status, cannot wholly eliminate uncertainty, and is not an exhaustive assessment to discover every potential source of environmental liability at the subject property. Therefore, TRC does not make a statement i) of warranty or guarantee, express or implied for any specific use; ii) that the subject property is free of RECs or environmental impairment; iii) that the subject property is "clean;" or iv) that impairments, if any, are limited to those that were discovered while TRC was performing the Phase I ESA. This limiting statement is not meant to compromise the findings of this report; rather, it is meant as a statement of limitations within the ASTM Standard and intended scope of this assessment. Specific limiting conditions identified during the site reconnaissance are described in Section 6.1. Subsurface conditions may differ from the conditions implied by surface observations and can be evaluated

more thoroughly through intrusive techniques that are beyond the scope of this assessment. Information in this report is not intended to be used as a construction document and should not be used for demolition, renovation, or other construction purposes.

This report presents TRC's site reconnaissance observations, findings, and conclusions as they existed at the time of the site reconnaissance. TRC makes no representation or warranty that the past or current operations at the property are or have been in compliance with applicable federal, state, and local laws, regulations, and codes. TRC makes no guarantees as to the accuracy or completeness of information obtained from others during the course of this Phase I ESA report. It is possible that information exists beyond the scope of this assessment, or that information was not provided to TRC. Additional information subsequently provided, discovered, or produced may alter findings or conclusions made in this Phase I ESA report. TRC is under no obligation to update this report to reflect such subsequent information. The findings presented in this report are based upon reasonably ascertainable information and observed subject property conditions at the time of the assessment.

This report does not warrant against future operations or conditions, nor does it warrant against operations or conditions present of a type or at a location not assessed. Regardless of the findings stated in this report, TRC is not responsible for consequences or conditions arising from facts that were not fully disclosed to TRC during the assessment.

An independent data research company provided the government agency database referenced in this report. Information regarding surrounding area properties was requested for approximate minimum search distances and was assumed to be correct and complete unless obviously contradicted by TRC's observations or other credible referenced sources reviewed during the assessment.

TRC is not a professional title insurance or land surveyor firm and makes no guarantee, explicit or implied, that any land title records acquired or reviewed, or any physical descriptions or depictions of the property in this report, represent a comprehensive definition or precise delineation of property ownership or boundaries.

7.7.2 Warranties and Representations Disclaimer

TRC prepared this document solely for the benefit of the Client and the User. With regard to third-party recipients of this document, neither TRC, nor the Client, nor the User, nor any of their respective parents, affiliates, or subsidiaries, nor any person acting on their behalf: (a) makes any warranty, expressed or implied, with respect to the use of any information or methods disclosed in this document; or (b) assumes any liability with respect to the use of any information or methods disclosed in this document. Any third-party recipient of this document, by its acceptance or use of this document, releases TRC, the Client, the User, and their parents, affiliates, and subsidiaries from any liability for direct, indirect, economic, incidental, consequential, or special loss or damage whether arising in contract, warranty, express or implied, tort, or otherwise, and irrespective of fault, negligence, and strict liability.

This report does not warrant against: (1) operations or conditions which were not evident from visual observations or historical information provided; (2) conditions which could only be determined by physical sampling or other intrusive investigation techniques; (3) locations other than the client-provided addresses and/or subject property description; or (4) information

regarding off-site location(s) (with possible impact to the subject property) not published in publicly available records.

7.7.3 Continued Validity/User Reliance

This report is presumed to be valid, in accordance with, and subject to, the limitations specified in ASTM Practice E1527-21, for a period of 180 days from the completion of each component using the dates provided in Section 8, or until the Client obtains specific information that may materially alter a finding, opinion, or conclusion in this report, or until the Client is notified by TRC that it has obtained specific information that may materially alter a finding, opinion, or conclusion in this report. Additionally, pursuant to ASTM Practice E1527-21, this report is presumed valid if the required components are completed fewer than 180 days prior to the date of acquisition of the property or (for transactions not involving an acquisition) the date of the intended transaction.

7.7.4 Significant Assumptions

During this Phase I ESA, TRC relied on database information; interviews with subject property representatives, regulatory officials, and other individuals having knowledge of subject property operations; and User-provided information as requested in our authorized Scope of Work. TRC has assumed that the information provided is true and accurate. Reliance on electronic database search reports is subject to the limitations set forth in those reports. TRC did not independently verify the information provided. TRC found no reason to question the validity of the information received unless explicitly noted elsewhere in this report. If other information is discovered and/or if previous reports exist that were not provided to TRC, our conclusions may not be valid.

[illegible] R[illegible]R[illegible]

[illegible] [illegible]r[illegible]r[illegible] d

- Sandra Depue, property owner, and Gerald and Barbara Depue, son and daughter-in-law of property owner.

[illegible] [illegible]d

[illegible]R[illegible]r[illegible]r [illegible]

D[illegible]r D[illegible] R[illegible]d r[illegible]d	D[illegible]r [illegible] R[illegible]d D[illegible] [illegible]	[illegible]r [illegible] d[illegible]d	R[illegible]r[illegible]r
Regulatory database search and historical sources	5/10/24	N/A	EDR Inquiry Number: 7639224
Site reconnaissance conducted by Olivia Morse and Charlotte Mourad	5/7/2024	N/A	N/A
City of Barstow, Office of the City Clerk	5/14/2024	N/A	mchavez@barstowca.org
County of San Bernardino, Department of Land Use Services and Assessors Office	5/14/2024	N/A	https://lus.sbcounty.gov/
San Bernardino County Fire Department, Hazardous Materials Division	5/14/2024	N/A	hazmatrecords@sbcfire.org
California EPA-Department of Toxic Substances Control	5/14/2024	N/A	https://www.envirostor.dtsc.ca.gov/public/
California Regional Water Quality Control Board	N/A	N/A	https://geotracker.waterboards.ca.gov/
California Geologic Energy Management Division	N/A	N/A	https://maps.conservation.ca.gov/doggr/wellfinder/#openModal
Statewide Groundwater Elevation Monitoring	N/A	N/A	https://www.casgem.water.ca.gov/OSS/(S(djxih4z3kwyyucrkgcedicys))/Public/ApplicationHome.aspx

D R d

- ASTM E1527-21, Standard Practice for Environmental Site Assessments: Phase I Environmental Site Assessment Process, dated February 2023. www.astm.org.
- EDR Aerial Photo Decade Package prepared for the Depue, Sandra Property in Barstow, California 92311, dated 5/01/24. Inquiry number 7639224.11. Aerial photographs were reviewed for the period between 1953 and 2020.
- EDR Certified Sanborn Map Report, prepared for the Depue, Sandra Property in Barstow, California 92311, dated 5/01/24. Inquiry number 7639224.3.
- EDR City Directory Abstract prepared for the Depue, Sandra Property in Barstow, California 92311, dated 5/02/24. Inquiry number 7639224.5. City directories were reviewed for various years between 1964 and 2020.
- EDR Environmental Building Permit Report prepared for the Depue, Sandra Property in Barstow, California 92311, dated 5/01/24. Inquiry number 7639224.8.
- EDR Environmental Lien and AUL Search, prepared for the Depue, Sandra Property in Barstow, California 92311, dated 5/2/24. Inquiry number 7639224.7.
- EDR Historical Topographic Map Report, prepared for the Depue, Sandra Property in Barstow, California 92311, dated 5/01/24. Inquiry number 7639224.4Topographic maps were reviewed for the period between 1932 and 2021.
- EDR Property Tax Map Report, prepared for the Depue, Sandra Property in Barstow, California 92311, dated 5/01/24. Inquiry number 7639224.6.
- EDR Radius Map with GeoCheck®, prepared for the Depue, Sandra Property in Barstow, California 92311, dated 5/01/24. Inquiry number 7639224.2.
    - All EDR documents were prepared by EDR LightBox, 6 Armstrong Road, Shelton, Connecticut 06484, (800) 352-0050, https://www.lightboxre.com/product/edr-environmental-data-resources/.
- Google Earth, https://earth.google.com/web/. This website was first reviewed on 5/10/24.
- Mojave Region Hydrographs, USGS Mojave Groundwater Resources. This website was reviewed on 2/2/24. https://ca.water.usgs.gov/mojave/mojave-morongo-hydrographs.html.

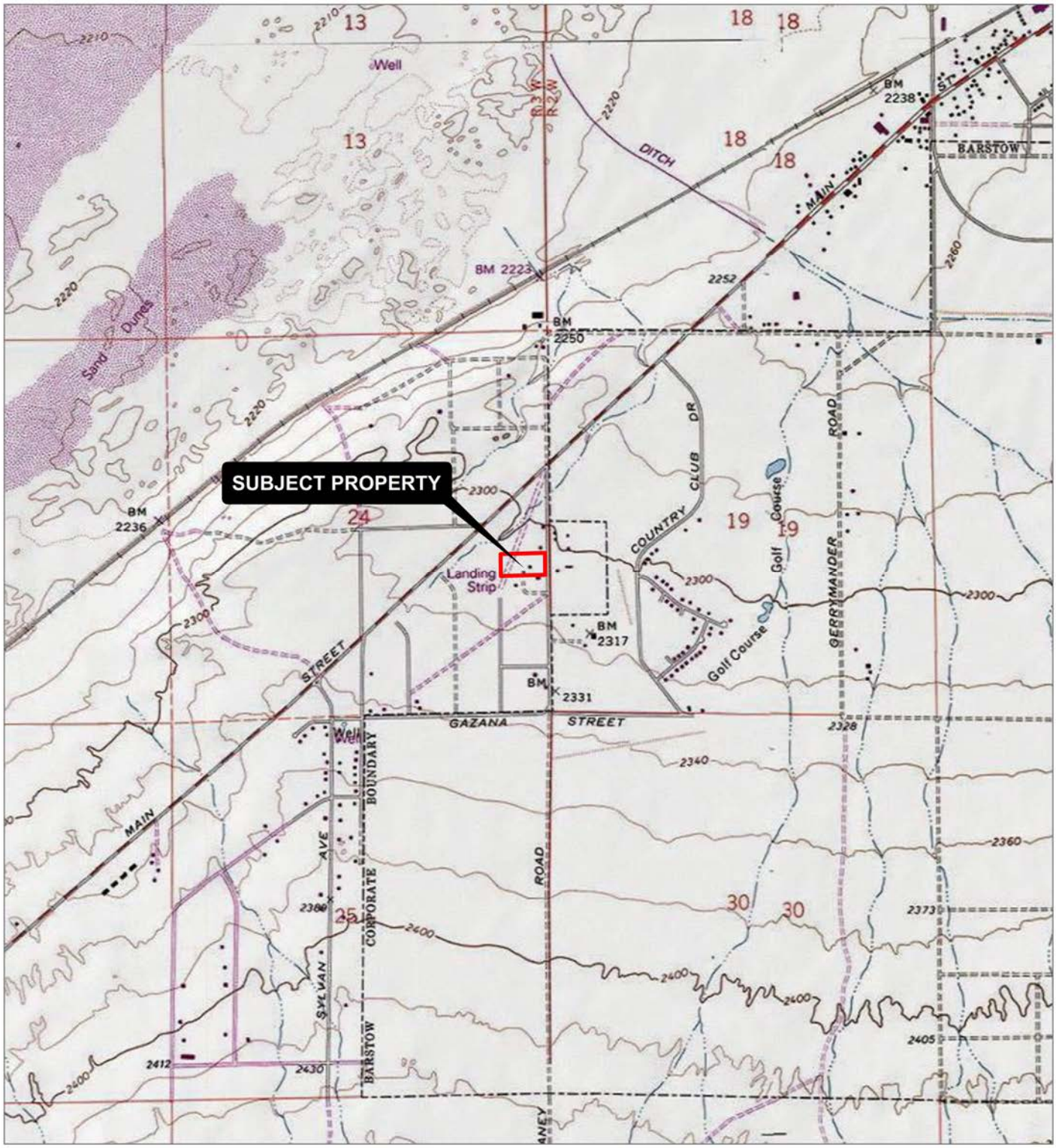

LEGEND

APPROXIMATE PROJECT BOUNDARY

BASE MAP: USGS COLOR ORTHO IMAGERY
DATA SOURCES: TRC

N

0 1,000 2,000

FEET

1:24,000 1" = 2,000'

PROJECT:
BNSF - DEPUE, SANDRA PROPERTY
33326 DELANEY RD
BARSTOW, CA 92311

TITLE:
SUBJECT PROPERTY LOCATION

DRAWN BY:	R. COLLINS	PROJ. NO.:	605454.0007.0000
CHECKED BY:	J. MARTIN		
APPROVED BY:	J. MALDONADO		**FIGURE 1**
DATE:	JUNE 2024		

TRC
6 EXECUTIVE CIRCLE
SUITE 200
IRVINE, CA 92614
PHONE: 949.727.9336

FILE: DEPUE,SANDRA_PI

COORDINATE SYSTEM: NAD 1983 STATEPLANE CALIFORNIA V FIPS 0405 FEET: MAP ROTATION: 0
SAVED BY: RCOLLINS ON 5/6/2024, 16:32:58 PM: FILE PATH: T:\1-PROJECTS\BNSF\605454_BARSTOW_EAST_SOLAR\2-APRX\DEPUE_SANDRA_PI.APRX: LAYOUT NAME: FIGURE 1

LEGEND

APPROXIMATE PROJECT BOUNDARY

SOURCE: HISTORIC IMAGE PROVIDED BY EDR, INQUIRY NUMBER 7639224.11.

0 100 200 FEET

1:2,400 1" = 200'

PROJECT:
BNSF - DEPUE, SANDRA PROPERTY
33326 DELANEY RD
BARSTOW, CA 92311

TITLE:
SUBJECT PROPERTY LAYOUT 2020 AERIAL PHOTOGRAPH

DRAWN BY:	R. COLLINS	PROJ. NO.:	605454.0007.0000
CHECKED BY:	J. MARTIN		
APPROVED BY:	J. MALDONADO		**FIGURE 2**
DATE:	JUNE 2024		

TRC
6 EXECUTIVE CIRCLE
SUITE 200
IRVINE, CA 92614
PHONE: 949.727.9336

FILE: DEPUE,SANDRA_PI

COORDINATE SYSTEM: NAD 1983 STATEPLANE CALIFORNIA V FIPS 0405 FEET; MAP ROTATION: 0
SAVED BY: RCOLLINS ON 5/6/2024, 16:32:58 PM; FILE PATH: T:\1-PROJECTS\BNSF\605454_BARSTOW, EAST_SOLAR\2-ARRX\DEPUE, SANDRA_PI ARRX; LAYOUT NAME: FIGURE 2 - 2020

□r□□□□□ □□□□ □□□r□d □□□□□ □□□ □r□□r □□□□□□ i□□□□i□□□□i□□□ □□□□r i□ □□□d□□ □□ □□□□ □□□ □□□□r□□□d, □□r□□r□d □□ □□□□□□r□

□r□□□□□ □□□□ □□□□r□□d □□□□□ □□□ □ □□□□r□ □□□□□ i□□□

□□□□□ □□□□i□□ □□□□□ □□□□r□□ □□□□i□ □□□□□ □□ □□□ □□□□□□□r□□□r□, □□□□□d □□□□□r□□ □□□□□ □i□□□ □□□□□

□□□□□ □□□□i□□ □□□□□ □□ □r□□ □□□□i□ □□□□□ □□□□□d □□ □□□ □□□□□□□r□□□r□, □□□□□d □□□r□□ □r□id□□□□□

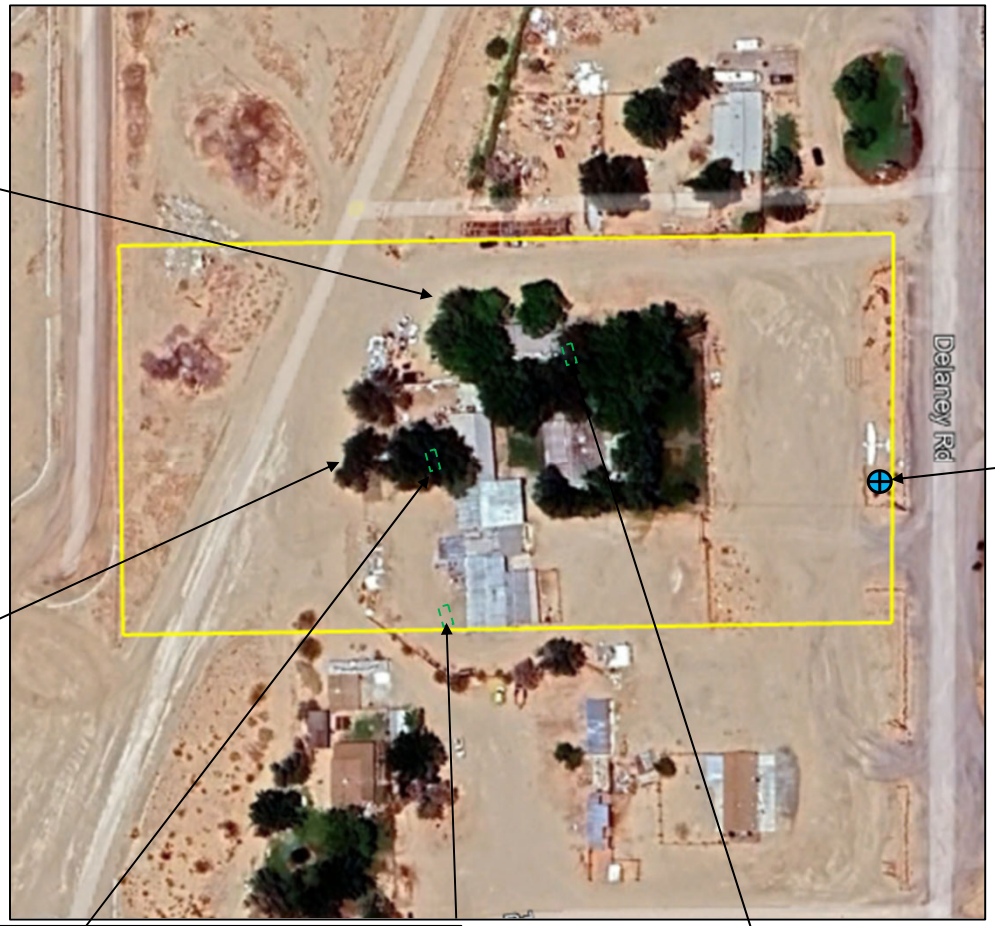

□□□□□ □□□□i□□ □□□□□ □□□r□□ □□□□i□ □□□□□ □□□□□d □□ □□□ □□□□□□□r□□□r□, □□□□□d □□□□□□□□ r□id□□□□□

LEGEND

- APPROXIMATE PROPERTY BOUNDARY
- BURIED SEPTIC SYSTEM
- DOMESTIC-USE WATER SUPPLY WELL / PUMP

NOTES

GOOGLE EARTH IMAGERY DATED: JUNE 3, 2023.

Pad mounted well with pump observed along eastern property boundary.

0 150 300 FEET

PROJECT:	D□□□□□□□□□DR□ □□□□□□D□□□□□□R□□D B□R□□□□ □ □□□□□□□□R□□□
TITLE:	□□B□□□□□□R□□□R□□□ □□□□□□
DRAWN BY: O. MORSE	PROJ. NO.: 605454.0007.0000
CHECKED BY: J. MALDONADO	□□□ □R□□□□
APPROVED BY: J. MALDONADO	
DATE JUNE 2024	

TRC
6 EXECUTIVE CIRCLE
SUITE 200
IRVINE, CA 92614
PHONE: 949.7279336

Depue, Sandra
Depue, Sandra

D[illegible]dr[illegible]r[illegible]r[illegible]
33326 Delaney Rd
Barstow, CA 92311

Inquiry Number: 7639224.2s
May 01, 2024

[illegible]DR R[illegible]d[illegible] M[illegible] R[illegible]r[illegible] [illegible] [illegible]

6 Armstrong Road, 4th floor
Shelton, CT 06484
Toll Free: 800.352.0050
www.edrnet.com

[illegible]

[illegible]

[illegible]
[illegible]
[illegible]
[illegible]
[illegible]
[illegible]
[illegible]

[illegible]

[illegible]
[illegible]
[illegible]
[illegible]
[illegible]
[illegible]

Thank you for your business.
Please contact EDR at 1-800-352-0050
with any questions or comments.

[illegible]

This Report contains certain information obtained from a variety of public and other sources reasonably available to Environmental Data Resources, LLC. It cannot be concluded from this Report that coverage information for the target and surrounding properties does not exist from other sources. This Report is provided on an "AS IS", "AS AVAILABLE" basis. [illegible] Any analyses, estimates, ratings, environmental risk levels, or risk codes provided in this Report are provided for illustrative purposes only, and are not intended to provide, nor should they be interpreted as providing any facts regarding, or prediction or forecast of, any environmental risk for any property. Only an assessment performed by a qualified environmental professional can provide findings, opinions or conclusions regarding the environmental risk or conditions in, on or at any property.

Copyright 2024 by Environmental Data Resources, LLC. All rights reserved. Reproduction in any media or format, in whole or in part, of any report or map of Environmental Data Resources, LLC, or its affiliates, is prohibited without prior written permission.

EDR and its logos (including Sanborn and Sanborn Map) are trademarks of Environmental Data Resources, LLC or its affiliates. All other trademarks used herein are the property of their respective owners.

EXECUTIVE SUMMARY

A search of available environmental records was conducted by Environmental Data Resources, Inc (EDR). The report was designed to assist parties seeking to meet the search requirements of EPA's Standards and Practices for All Appropriate Inquiries (40 CFR Part 312), the ASTM Standard Practice for Environmental Site Assessments (E1527 - 21), the ASTM Standard Practice for Environmental Site Assessments for Forestland or Rural Property (E2247 - 16), the ASTM Standard Practice for Limited Environmental Due Diligence: Transaction Screen Process (E1528 - 22) or custom requirements developed for the evaluation of environmental risk associated with a parcel of real estate.

TARGET PROPERTY INFORMATION

ADDRESS

33326 DELANEY RD
BARSTOW, CA 92311

COORDINATES

Latitude (North):	34.8550720 - 34° 51' 18.25''
Longitude (West):	117.1372210 - 117° 8' 13.99''
Universal Tranverse Mercator:	Zone 11
UTM X (Meters):	487456.0
UTM Y (Meters):	3856782.8
Elevation:	2309 ft. above sea level

USGS TOPOGRAPHIC MAP ASSOCIATED WITH TARGET PROPERTY

Target Property Map:	50004542 HODGE, CA
Version Date:	2021
Southeast Map:	50005277 BARSTOW SE, CA
Version Date:	2021

AERIAL PHOTOGRAPHY IN THIS REPORT

Portions of Photo from:	20200515
Source:	USDA

MAPPED SITES SUMMARY

Target Property Address:
33326 DELANEY RD
BARSTOW, CA 92311

Click on Map ID to see full detail.

MAP ID	SITE NAME	ADDRESS	DATABASE ACRONYMS	RELATIVE ELEVATION	DIST (ft. & mi.) DIRECTION
A1	DEPUE RANCH	33326 DELANEY RD	HIST UST		TP
A2	DIAMOND PACIFIC TOOL	33326 DELANEY RD	RCRA-SQG, FINDS, ECHO		TP
A3	DIAMOND PACIFIC TOOL	33326 DELANEY RD	HWTS		TP
4	W&J LAZARO INC DBA A	33265 DELANEY RD	RCRA NonGen / NLR	Lower	200, 0.038, NE
5	B&G LEASING INC.	3649 W. MAIN STREET	CERS HAZ WASTE, HWTS, San Bern. Co. Permit, CERS	Lower	1152, 0.218, North

□□□□□□□□□□□MM□R□

□□R□□□□R□□□R□□□□□R□□□R□□□□□□

The target property was identified in the following records. For more information on this property see page 9 of the attached EDR Radius Map report:

Site	Database(s)	EPA ID
DEPUE RANCH 33326 DELANEY RD BARSTOW, CA 92311	HIST UST Facility Id: 00000031599	N/A
DIAMOND PACIFIC TOOL 33326 DELANEY RD BARSTOW, CA 92311	RCRA-SQG EPA ID:: CAD982506453 FINDS Registry ID:: 110002836156 ECHO Registry ID: 110002836156	CAD982506453
DIAMOND PACIFIC TOOL 33326 DELANEY RD BARSTOW, CA 92311	HWTS	N/A

D□□□B□□□□□□□□□□□□□M□□□□□D□□□□□

No mapped sites were found in EDR's search of available ("reasonably ascertainable ") government records either on the target property or within the search radius around the target property for the following databases:

□□□□D□RD□□□□R□□M□□□□□R□□□RD□

Lists of Federal NPL (Superfund) sites

NPL ---------- National Priority List
Proposed NPL ---------- Proposed National Priority List Sites
NPL LIENS ---------- Federal Superfund Liens

Lists of Federal Delisted NPL sites

Delisted NPL ---------- National Priority List Deletions

Lists of Federal sites subject to CERCLA removals and CERCLA orders

FEDERAL FACILITY ---------- Federal Facility Site Information listing
SEMS ---------- Superfund Enterprise Management System

Lists of Federal CERCLA sites with NFRAP

SEMS-ARCHIVE ---------- Superfund Enterprise Management System Archive

Lists of Federal RCRA facilities undergoing Corrective Action

CORRACTS..... Corrective Action Report

Lists of Federal RCRA TSD facilities

RCRA-TSDF..... RCRA - Treatment, Storage and Disposal

Lists of Federal RCRA generators

RCRA-LQG..... RCRA - Large Quantity Generators
RCRA-VSQG..... RCRA - Very Small Quantity Generators (Formerly Conditionally Exempt Small Quantity Generators)

Federal institutional controls / engineering controls registries

LUCIS..... Land Use Control Information System
US ENG CONTROLS..... Engineering Controls Sites List
US INST CONTROLS..... Institutional Controls Sites List

Federal ERNS list

ERNS..... Emergency Response Notification System

Lists of state- and tribal (Superfund) equivalent sites

RESPONSE..... State Response Sites

Lists of state- and tribal hazardous waste facilities

ENVIROSTOR..... EnviroStor Database

Lists of state and tribal landfills and solid waste disposal facilities

SWF/LF..... Solid Waste Information System

Lists of state and tribal leaking storage tanks

LUST..... Geotracker's Leaking Underground Fuel Tank Report
INDIAN LUST..... Leaking Underground Storage Tanks on Indian Land
CPS-SLIC..... Statewide SLIC Cases

Lists of state and tribal registered storage tanks

FEMA UST..... Underground Storage Tank Listing
UST..... Active UST Facilities
AST..... Aboveground Petroleum Storage Tank Facilities
INDIAN UST..... Underground Storage Tanks on Indian Land

Lists of state and tribal voluntary cleanup sites

INDIAN VCP..... Voluntary Cleanup Priority Listing
VCP..... Voluntary Cleanup Program Properties

Lists of state and tribal brownfield sites

BROWNFIELDS..... Considered Brownfieds Sites Listing

□DD□□□□□□□□□R□□M□□□□□R□□□RD□

Local Brownfield lists

US BROWNFIELDS..... A Listing of Brownfields Sites

Local Lists of Landfill / Solid Waste Disposal Sites

WMUDS/SWAT..... Waste Management Unit Database
SWRCY..... Recycler Database
HAULERS..... Registered Waste Tire Haulers Listing
INDIAN ODI..... Report on the Status of Open Dumps on Indian Lands
ODI..... Open Dump Inventory
DEBRIS REGION 9..... Torres Martinez Reservation Illegal Dump Site Locations
IHS OPEN DUMPS..... Open Dumps on Indian Land

Local Lists of Hazardous waste / Contaminated Sites

US HIST CDL..... Delisted National Clandestine Laboratory Register
HIST Cal-Sites..... Historical Calsites Database
SCH..... School Property Evaluation Program
CDL..... Clandestine Drug Labs
Toxic Pits..... Toxic Pits Cleanup Act Sites
US CDL..... National Clandestine Laboratory Register

Local Lists of Registered Storage Tanks

SWEEPS UST..... SWEEPS UST Listing
CA FID UST..... Facility Inventory Database
CERS TANKS..... California Environmental Reporting System (CERS) Tanks

Local Land Records

LIENS..... Environmental Liens Listing
LIENS 2..... CERCLA Lien Information
DEED..... Deed Restriction Listing

Records of Emergency Release Reports

HMIRS..... Hazardous Materials Information Reporting System
CHMIRS..... California Hazardous Material Incident Report System
LDS..... Land Disposal Sites Listing
MCS..... Military Cleanup Sites Listing
SPILLS 90..... SPILLS 90 data from FirstSearch

Other Ascertainable Records

FUDS..... Formerly Used Defense Sites
DOD..... Department of Defense Sites
SCRD DRYCLEANERS..... State Coalition for Remediation of Drycleaners Listing
US FIN ASSUR..... Financial Assurance Information
EPA WATCH LIST..... EPA WATCH LIST
2020 COR ACTION..... 2020 Corrective Action Program List

TSCA	Toxic Substances Control Act
TRIS	Toxic Chemical Release Inventory System
SSTS	Section 7 Tracking Systems
ROD	Records Of Decision
RMP	Risk Management Plans
RAATS	RCRA Administrative Action Tracking System
PRP	Potentially Responsible Parties
PADS	PCB Activity Database System
ICIS	Integrated Compliance Information System
FTTS	FIFRA/ TSCA Tracking System - FIFRA (Federal Insecticide, Fungicide, & Rodenticide Act)/TSCA (Toxic Substances Control Act)
MLTS	Material Licensing Tracking System
COAL ASH DOE	Steam-Electric Plant Operation Data
COAL ASH EPA	Coal Combustion Residues Surface Impoundments List
PCB TRANSFORMER	PCB Transformer Registration Database
RADINFO	Radiation Information Database
HIST FTTS	FIFRA/TSCA Tracking System Administrative Case Listing
DOT OPS	Incident and Accident Data
CONSENT	Superfund (CERCLA) Consent Decrees
INDIAN RESERV	Indian Reservations
FUSRAP	Formerly Utilized Sites Remedial Action Program
UMTRA	Uranium Mill Tailings Sites
LEAD SMELTERS	Lead Smelter Sites
US AIRS	Aerometric Information Retrieval System Facility Subsystem
US MINES	Mines Master Index File
MINES MRDS	Mineral Resources Data System
ABANDONED MINES	Abandoned Mines
UXO	Unexploded Ordnance Sites
DOCKET HWC	Hazardous Waste Compliance Docket Listing
FUELS PROGRAM	EPA Fuels Program Registered Listing
PFAS NPL	Superfund Sites with PFAS Detections Information
PFAS FEDERAL SITES	Federal Sites PFAS Information
PFAS TRIS	List of PFAS Added to the TRI
PFAS TSCA	PFAS Manufacture and Imports Information
PFAS RCRA MANIFEST	PFAS Transfers Identified In the RCRA Database Listing
PFAS ATSDR	PFAS Contamination Site Location Listing
PFAS WQP	Ambient Environmental Sampling for PFAS
PFAS NPDES	Clean Water Act Discharge Monitoring Information
PFAS ECHO	Facilities in Industries that May Be Handling PFAS Listing
PFAS ECHO FIRE TRAINING	Facilities in Industries that May Be Handling PFAS Listing
PFAS PART 139 AIRPORT	All Certified Part 139 Airports PFAS Information Listing
AQUEOUS FOAM NRC	Aqueous Foam Related Incidents Listing
BIOSOLIDS	ICIS-NPDES Biosolids Facility Data
PFAS	PFAS Contamination Site Location Listing
AQUEOUS FOAM	Former Fire Training Facility Assessments Listing
CA BOND EXP. PLAN	Bond Expenditure Plan
CHROME PLATING	Chrome Plating Facilities Listing
Cortese	"Cortese" Hazardous Waste & Substances Sites List
CUPA Listings	CUPA Resources List
DRYCLEANERS	Cleaner Facilities
EMI	Emissions Inventory Data
ENF	Enforcement Action Listing
Financial Assurance	Financial Assurance Information Listing
ICE	Inspection, Compliance and Enforcement
HIST CORTESE	Hazardous Waste & Substance Site List

HWP ---------- EnviroStor Permitted Facilities Listing
HWT ---------- Registered Hazardous Waste Transporter Database
HAZNET ---------- Facility and Manifest Data
MINES ---------- Mines Site Location Listing
MWMP ---------- Medical Waste Management Program Listing
NPDES ---------- NPDES Permits Listing
PEST LIC ---------- Pesticide Regulation Licenses Listing
PROC ---------- Certified Processors Database
Notify 65 ---------- Proposition 65 Records
HAZMAT ---------- Hazardous Material Facilities
UIC ---------- UIC Listing
UIC GEO ---------- UIC GEO (GEOTRACKER)
WASTEWATER PITS ---------- Oil Wastewater Pits Listing
WDS ---------- Waste Discharge System
WIP ---------- Well Investigation Program Case List
MILITARY PRIV SITES ---------- MILITARY PRIV SITES (GEOTRACKER)
PROJECT ---------- PROJECT (GEOTRACKER)
WDR ---------- Waste Discharge Requirements Listing
CIWQS ---------- California Integrated Water Quality System
CERS ---------- CERS
NON-CASE INFO ---------- NON-CASE INFO (GEOTRACKER)
OTHER OIL GAS ---------- OTHER OIL & GAS (GEOTRACKER)
PROD WATER PONDS ---------- PROD WATER PONDS (GEOTRACKER)
SAMPLING POINT ---------- SAMPLING POINT (GEOTRACKER)
WELL STIM PROJ ---------- Well Stimulation Project (GEOTRACKER)
UST FINDER ---------- UST Finder Database
UST FINDER RELEASE ---------- UST Finder Releases Database

□DR□□□□R□□□□□□R□□□□R□□□RD□

EDR Exclusive Records

EDR MGP ---------- EDR Proprietary Manufactured Gas Plants
EDR Hist Auto ---------- EDR Exclusive Historical Auto Stations
EDR Hist Cleaner ---------- EDR Exclusive Historical Cleaners

□DR□R□□□□□R□D□□□□R□M□□□□□R□□□□□

Exclusive Recovered Govt. Archives

RGA LF ---------- Recovered Government Archive Solid Waste Facilities List
RGA LUST ---------- Recovered Government Archive Leaking Underground Storage Tank

□□RR□□□D□□□□□□□□□R□□R□□□□□□

Surrounding sites were identified in the following databases.

Elevations have been determined from the USGS Digital Elevation Model and should be evaluated on a relative (not an absolute) basis. Relative elevation information between sites of close proximity should be field verified. Sites with an elevation equal to or higher than the target property have been differentiated below from sites with an elevation lower than the target property.
Page numbers and map identification numbers refer to the EDR Radius Map report where detailed data on individual sites can be reviewed.

Sites listed in ***bold italics*** are in multiple databases.

Unmappable (orphan) sites are not considered in the foregoing analysis.

□DD□□□□□□□□□□R□□M□□□□□R□□□RD□

Local Lists of Hazardous waste / Contaminated Sites

CERS HAZ WASTE: List of sites in the California Environmental Protection Agency (CalEPA) Regulated Site Portal which fall under the Hazardous Chemical Management, Hazardous Waste Onsite Treatment, Household Hazardous Waste Collection, Hazardous Waste Generator, and RCRA LQ HW Generator programs.

A review of the CERS HAZ WASTE list, as provided by EDR, and dated 01/16/2024 has revealed that there is 1 CERS HAZ WASTE site within approximately 0.25 miles of the target property.

□□□□□□□□ □r□□□□□□□□	□□□□□□ddr□□□	D□r□□□□□□□□D□□□□□□□	M□□□D	□□□□
B&G LEASING INC.	***3649 W. MAIN STREET***	***N 1/8 - 1/4 (0.218 mi.)***	***5***	***15***

Other Ascertainable Records

RCRA NonGen / NLR: RCRAInfo is EPA's comprehensive information system, providing access to data supporting the Resource Conservation and Recovery Act (RCRA) of 1976 and the Hazardous and Solid Waste Amendments (HSWA) of 1984. The database includes selective information on sites which generate, transport, store, treat and/or dispose of hazardous waste as defined by the Resource Conservation and Recovery Act (RCRA). Non-Generators do not presently generate hazardous waste.

A review of the RCRA NonGen / NLR list, as provided by EDR, and dated 12/04/2023 has revealed that there is 1 RCRA NonGen / NLR site within approximately 0.25 miles of the target property.

□□□□□□□□ □r□□□□□□□□	□□□□□□ddr□□□	D□r□□□□□□□□D□□□□□□□	M□□□D	□□□□
W&J LAZARO INC DBA A EPA ID:: CAL000458121	33265 DELANEY RD	NE 0 - 1/8 (0.038 mi.)	4	13

San Bern. Co. Permit: San Bernardino County Fire Department Hazardous Materials Division.

A review of the San Bern. Co. Permit list, as provided by EDR, and dated 11/08/2023 has revealed that there is 1 San Bern. Co. Permit site within approximately 0.25 miles of the target property.

□□□□□□□□ □r□□□□□□□□	□□□□□□ddr□□□	D□r□□□□□□□□D□□□□□□□	M□□□D	□□□□
B&G LEASING INC. Facility Status: ACTIVE Facility Id: FA0001288	***3649 W. MAIN STREET***	***N 1/8 - 1/4 (0.218 mi.)***	***5***	***15***

There were no unmapped sites in this report.

OVERVIEW MAP - 7639224.2S

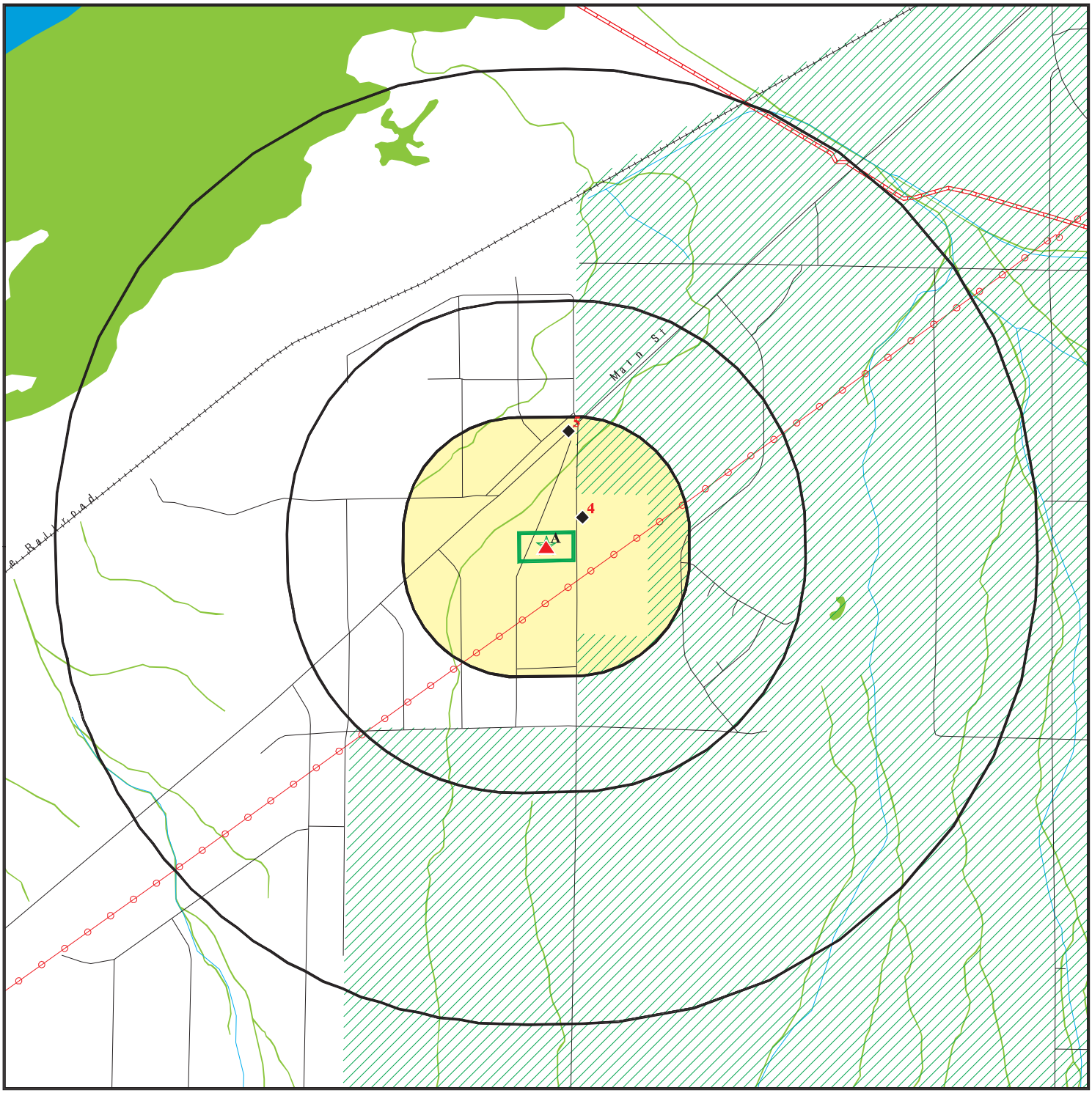

0 1/4 1/2 1 Miles

- Target Property
- Sites at elevations higher than or equal to the target property
- Sites at elevations lower than the target property
- Manufactured Gas Plants
- National Priority List Sites
- Dept. Defense Sites
- Indian Reservations BIA
- Power transmission lines
- Pipelines
- Special Flood Hazard Area (1%)
- 0.2% Annual Chance Flood Hazard
- National Wetland Inventory
- State Wetlands
- Areas of Concern

This report includes Interactive Map Layers to display and/or hide map information. The legend includes only those icons for the default map view.

SITE NAME: Depue, Sandra Property	CLIENT: TRC Environmental Consultants
ADDRESS: 33326 Delaney Rd Barstow CA 92311	CONTACT: Jose Maldonado
LAT/LONG: 34.855072 / 117.137221	INQUIRY #: 7639224.2s DATE: May 01, 2024 12:32 pm

Copyright © 2024 EDR, Inc. © 2015 TomTom Rel. 2015.

DETAIL MAP - 7639224.2S

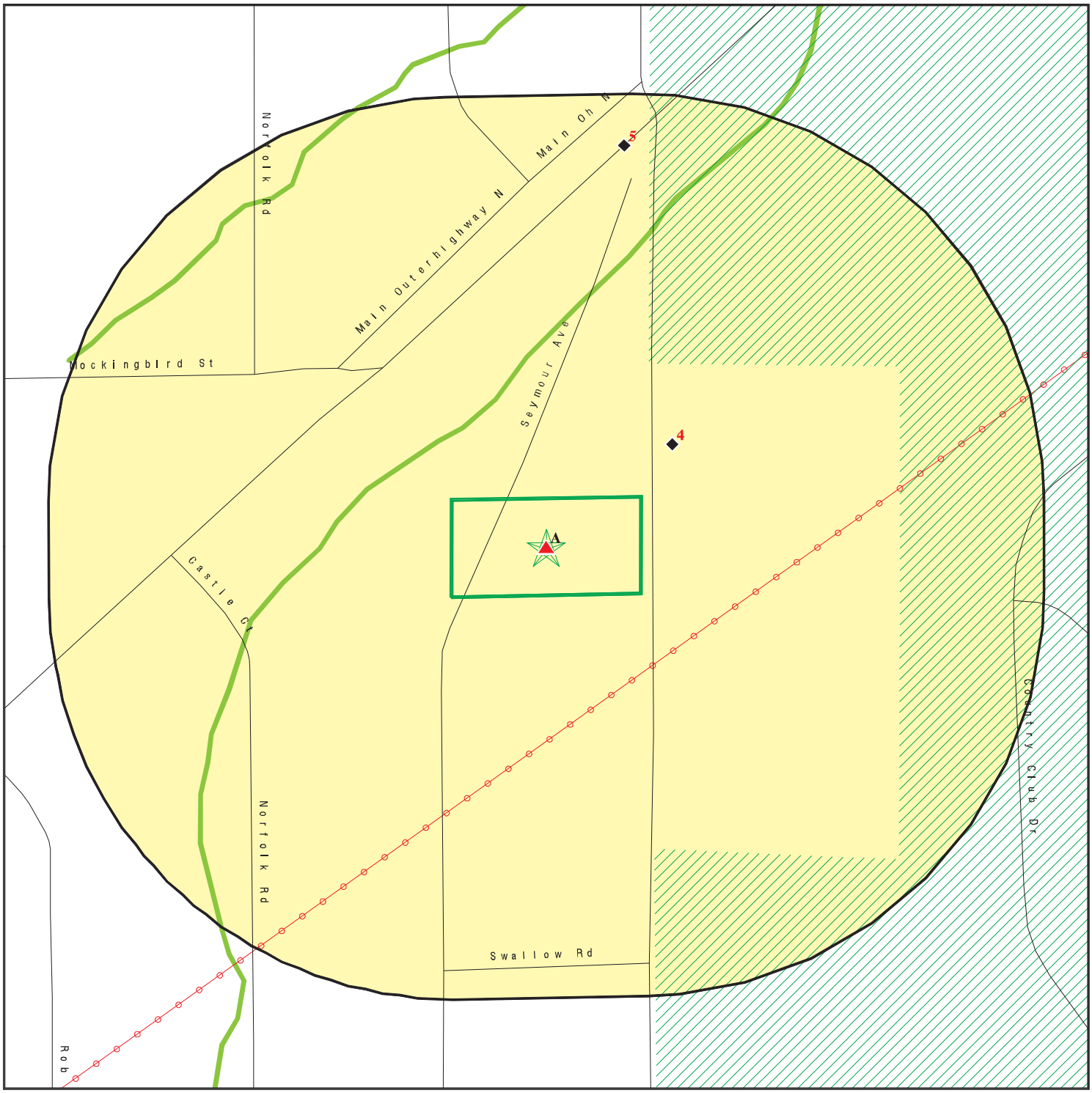

- Target Property
- Sites at elevations higher than or equal to the target property
- Sites at elevations lower than the target property
- Manufactured Gas Plants
- Sensitive Receptors
- National Priority List Sites
- Dept. Defense Sites

0 1/16 1/8 1/4 Miles

- Indian Reservations BIA
- Power transmission lines
- Special Flood Hazard Area (1%)
- 0.2% Annual Chance Flood Hazard
- National Wetland Inventory
- State Wetlands
- Areas of Concern

This report includes Interactive Map Layers to display and/or hide map information. The legend includes only those icons for the default map view.

SITE NAME:	Depue, Sandra Property	CLIENT:	TRC Environmental Consultants
ADDRESS:	33326 Delaney Rd Barstow CA 92311	CONTACT:	Jose Maldonado
LAT/LONG:	34.855072 / 117.137221	INQUIRY #:	7639224.2s
		DATE:	May 01, 2024 12:35 pm

Copyright © 2024 EDR, Inc. © 2015 TomTom Rel. 2015.

M□□□□D□ □□□MM□R□

Database	Search Distance (Miles)	Target Property	< 1/8	1/8 - 1/4	1/4 - 1/2	1/2 - 1	> 1	Total Plotted
□□□□D□RD□□□□R□ □M□□□□□R□□□RD□								
Lists of Federal NPL (Superfund) sites								
NPL	1.000		0	0	0	0	NR	0
Proposed NPL	1.000		0	0	0	0	NR	0
NPL LIENS	1.000		0	0	0	0	NR	0
Lists of Federal Delisted NPL sites								
Delisted NPL	1.000		0	0	0	0	NR	0
Lists of Federal sites subject to CERCLA removals and CERCLA orders								
FEDERAL FACILITY	0.500		0	0	0	NR	NR	0
SEMS	0.500		0	0	0	NR	NR	0
Lists of Federal CERCLA sites with NFRAP								
SEMS-ARCHIVE	0.500		0	0	0	NR	NR	0
Lists of Federal RCRA facilities undergoing Corrective Action								
CORRACTS	1.000		0	0	0	0	NR	0
Lists of Federal RCRA TSD facilities								
RCRA-TSDF	0.500		0	0	0	NR	NR	0
Lists of Federal RCRA generators								
RCRA-LQG	0.250		0	0	NR	NR	NR	0
RCRA-SQG	0.250	1	0	0	NR	NR	NR	1
RCRA-VSQG	0.250		0	0	NR	NR	NR	0
Federal institutional controls / engineering controls registries								
LUCIS	0.500		0	0	0	NR	NR	0
US ENG CONTROLS	0.500		0	0	0	NR	NR	0
US INST CONTROLS	0.500		0	0	0	NR	NR	0
Federal ERNS list								
ERNS	0.001		0	NR	NR	NR	NR	0
Lists of state- and tribal (Superfund) equivalent sites								
RESPONSE	1.000		0	0	0	0	NR	0
Lists of state- and tribal hazardous waste facilities								
ENVIROSTOR	1.000		0	0	0	0	NR	0
Lists of state and tribal landfills and solid waste disposal facilities								
SWF/LF	0.500		0	0	0	NR	NR	0

M□□□□D□□□□□MM□R□

Database	Search Distance (Miles)	Target Property	< 1/8	1/8 - 1/4	1/4 - 1/2	1/2 - 1	> 1	Total Plotted
Lists of state and tribal leaking storage tanks								
LUST	0.500		0	0	0	NR	NR	0
INDIAN LUST	0.500		0	0	0	NR	NR	0
CPS-SLIC	0.500		0	0	0	NR	NR	0
Lists of state and tribal registered storage tanks								
FEMA UST	0.250		0	0	NR	NR	NR	0
UST	0.250		0	0	NR	NR	NR	0
AST	0.250		0	0	NR	NR	NR	0
INDIAN UST	0.250		0	0	NR	NR	NR	0
Lists of state and tribal voluntary cleanup sites								
INDIAN VCP	0.500		0	0	0	NR	NR	0
VCP	0.500		0	0	0	NR	NR	0
Lists of state and tribal brownfield sites								
BROWNFIELDS	0.500		0	0	0	NR	NR	0
□DD□□□□□□□□R□□M□□□□□R□□□RD□								
Local Brownfield lists								
US BROWNFIELDS	0.500		0	0	0	NR	NR	0
Local Lists of Landfill / Solid Waste Disposal Sites								
WMUDS/SWAT	0.500		0	0	0	NR	NR	0
SWRCY	0.500		0	0	0	NR	NR	0
HAULERS	0.001		0	NR	NR	NR	NR	0
INDIAN ODI	0.500		0	0	0	NR	NR	0
ODI	0.500		0	0	0	NR	NR	0
DEBRIS REGION 9	0.500		0	0	0	NR	NR	0
IHS OPEN DUMPS	0.500		0	0	0	NR	NR	0
Local Lists of Hazardous waste / Contaminated Sites								
US HIST CDL	0.001		0	NR	NR	NR	NR	0
HIST Cal-Sites	1.000		0	0	0	0	NR	0
SCH	0.250		0	0	NR	NR	NR	0
CDL	0.001		0	NR	NR	NR	NR	0
CERS HAZ WASTE	0.250		0	1	NR	NR	NR	1
Toxic Pits	1.000		0	0	0	0	NR	0
US CDL	0.001		0	NR	NR	NR	NR	0
Local Lists of Registered Storage Tanks								
SWEEPS UST	0.250		0	0	NR	NR	NR	0
HIST UST	0.250	1	0	0	NR	NR	NR	1
CA FID UST	0.250		0	0	NR	NR	NR	0
CERS TANKS	0.250		0	0	NR	NR	NR	0
Local Land Records								
LIENS	0.001		0	NR	NR	NR	NR	0

MODIFIED MR

Database	Search Distance (Miles)	Target Property	< 1/8	1/8 - 1/4	1/4 - 1/2	1/2 - 1	> 1	Total Plotted
LIENS 2	0.001		0	NR	NR	NR	NR	0
DEED	0.500		0	0	0	NR	NR	0
Records of Emergency Release Reports								
HMIRS	0.001		0	NR	NR	NR	NR	0
CHMIRS	0.001		0	NR	NR	NR	NR	0
LDS	0.001		0	NR	NR	NR	NR	0
MCS	0.001		0	NR	NR	NR	NR	0
SPILLS 90	0.001		0	NR	NR	NR	NR	0
Other Ascertainable Records								
RCRA NonGen / NLR	0.250		1	0	NR	NR	NR	1
FUDS	1.000		0	0	0	0	NR	0
DOD	1.000		0	0	0	0	NR	0
SCRD DRYCLEANERS	0.500		0	0	0	NR	NR	0
US FIN ASSUR	0.001		0	NR	NR	NR	NR	0
EPA WATCH LIST	0.001		0	NR	NR	NR	NR	0
2020 COR ACTION	0.250		0	0	NR	NR	NR	0
TSCA	0.001		0	NR	NR	NR	NR	0
TRIS	0.001		0	NR	NR	NR	NR	0
SSTS	0.001		0	NR	NR	NR	NR	0
ROD	1.000		0	0	0	0	NR	0
RMP	0.001		0	NR	NR	NR	NR	0
RAATS	0.001		0	NR	NR	NR	NR	0
PRP	0.001		0	NR	NR	NR	NR	0
PADS	0.001		0	NR	NR	NR	NR	0
ICIS	0.001		0	NR	NR	NR	NR	0
FTTS	0.001		0	NR	NR	NR	NR	0
MLTS	0.001		0	NR	NR	NR	NR	0
COAL ASH DOE	0.001		0	NR	NR	NR	NR	0
COAL ASH EPA	0.500		0	0	0	NR	NR	0
PCB TRANSFORMER	0.001		0	NR	NR	NR	NR	0
RADINFO	0.001		0	NR	NR	NR	NR	0
HIST FTTS	0.001		0	NR	NR	NR	NR	0
DOT OPS	0.001		0	NR	NR	NR	NR	0
CONSENT	1.000		0	0	0	0	NR	0
INDIAN RESERV	1.000		0	0	0	0	NR	0
FUSRAP	1.000		0	0	0	0	NR	0
UMTRA	0.500		0	0	0	NR	NR	0
LEAD SMELTERS	0.001		0	NR	NR	NR	NR	0
US AIRS	0.001		0	NR	NR	NR	NR	0
US MINES	0.250		0	0	NR	NR	NR	0
MINES MRDS	0.250		0	0	NR	NR	NR	0
ABANDONED MINES	0.250		0	0	NR	NR	NR	0
FINDS	0.001	1	0	NR	NR	NR	NR	1
UXO	1.000		0	0	0	0	NR	0
DOCKET HWC	0.001		0	NR	NR	NR	NR	0
ECHO	0.001	1	0	NR	NR	NR	NR	1
FUELS PROGRAM	0.250		0	0	NR	NR	NR	0
PFAS NPL	0.250		0	0	NR	NR	NR	0
PFAS FEDERAL SITES	0.250		0	0	NR	NR	NR	0

M□□□□D□□□□MM□R□

Database	Search Distance (Miles)	Target Property	< 1/8	1/8 - 1/4	1/4 - 1/2	1/2 - 1	> 1	Total Plotted
PFAS TRIS	0.250		0	0	NR	NR	NR	0
PFAS TSCA	0.250		0	0	NR	NR	NR	0
PFAS RCRA MANIFEST	0.250		0	0	NR	NR	NR	0
PFAS ATSDR	0.250		0	0	NR	NR	NR	0
PFAS WQP	0.250		0	0	NR	NR	NR	0
PFAS NPDES	0.250		0	0	NR	NR	NR	0
PFAS ECHO	0.250		0	0	NR	NR	NR	0
PFAS ECHO FIRE TRAINING	0.250		0	0	NR	NR	NR	0
PFAS PART 139 AIRPORT	0.250		0	0	NR	NR	NR	0
AQUEOUS FOAM NRC	0.250		0	0	NR	NR	NR	0
BIOSOLIDS	0.001		0	NR	NR	NR	NR	0
PFAS	0.250		0	0	NR	NR	NR	0
AQUEOUS FOAM	0.250		0	0	NR	NR	NR	0
CA BOND EXP. PLAN	1.000		0	0	0	0	NR	0
CHROME PLATING	0.500		0	0	0	NR	NR	0
Cortese	0.500		0	0	0	NR	NR	0
CUPA Listings	0.250		0	0	NR	NR	NR	0
DRYCLEANERS	0.250		0	0	NR	NR	NR	0
EMI	0.001		0	NR	NR	NR	NR	0
ENF	0.001		0	NR	NR	NR	NR	0
Financial Assurance	0.001		0	NR	NR	NR	NR	0
ICE	0.001		0	NR	NR	NR	NR	0
HIST CORTESE	0.500		0	0	0	NR	NR	0
HWP	1.000		0	0	0	0	NR	0
HWT	0.250		0	0	NR	NR	NR	0
HWTS	0.001	1	0	NR	NR	NR	NR	1
HAZNET	0.001		0	NR	NR	NR	NR	0
MINES	0.250		0	0	NR	NR	NR	0
MWMP	0.250		0	0	NR	NR	NR	0
NPDES	0.001		0	NR	NR	NR	NR	0
San Bern. Co. Permit	0.250		0	1	NR	NR	NR	1
PEST LIC	0.001		0	NR	NR	NR	NR	0
PROC	0.500		0	0	0	NR	NR	0
Notify 65	1.000		0	0	0	0	NR	0
HAZMAT	0.250		0	0	NR	NR	NR	0
UIC	0.001		0	NR	NR	NR	NR	0
UIC GEO	0.001		0	NR	NR	NR	NR	0
WASTEWATER PITS	0.500		0	0	0	NR	NR	0
WDS	0.001		0	NR	NR	NR	NR	0
WIP	0.250		0	0	NR	NR	NR	0
MILITARY PRIV SITES	0.001		0	NR	NR	NR	NR	0
PROJECT	0.001		0	NR	NR	NR	NR	0
WDR	0.001		0	NR	NR	NR	NR	0
CIWQS	0.001		0	NR	NR	NR	NR	0
CERS	0.001		0	NR	NR	NR	NR	0
NON-CASE INFO	0.001		0	NR	NR	NR	NR	0
OTHER OIL GAS	0.001		0	NR	NR	NR	NR	0
PROD WATER PONDS	0.001		0	NR	NR	NR	NR	0
SAMPLING POINT	0.001		0	NR	NR	NR	NR	0
WELL STIM PROJ	0.001		0	NR	NR	NR	NR	0
UST FINDER	0.250		0	0	NR	NR	NR	0

M□□□□D□□□□□MM□R□

Database	Search Distance (Miles)	Target Property	< 1/8	1/8 - 1/4	1/4 - 1/2	1/2 - 1	> 1	Total Plotted
UST FINDER RELEASE	0.500		0	0	0	NR	NR	0
□DR□□□□R□□□□□R□□□R□□□RD□								
EDR Exclusive Records								
EDR MGP	1.000		0	0	0	0	NR	0
EDR Hist Auto	0.125		0	NR	NR	NR	NR	0
EDR Hist Cleaner	0.125		0	NR	NR	NR	NR	0
□DR□R□□□□□R□D□□□□R□M□□□□R□□□□								
Exclusive Recovered Govt. Archives								
RGA LF	0.001		0	NR	NR	NR	NR	0
RGA LUST	0.001		0	NR	NR	NR	NR	0
- Totals --		5	1	2	0	0	0	8

NOTES:

TP = Target Property

NR = Not Requested at this Search Distance

Sites may be listed in more than one database

HIST UST:

Name:	DEPUE RANCH
Address:	33326 DELANEY RD
City,State,Zip:	BARSTOW, CA 92311
File Number:	00029a4e
URL:	https://documents.geotracker.waterboards.ca.gov/ustpdfs/pdf/00029a4e.pdf
Region:	STATE
Facility ID:	00000031599
Facility Type:	Other
Other Type:	PERSONAL USE
Contact Name:	Not reported
Telephone:	6192532954
Owner Name:	BOB G. DEPUE
Owner Address:	33326 DELANEY RD
Owner City,St,Zip:	BARSTOW, CA 92311
Total Tanks:	0003
Tank Num:	001
Container Num:	D100
Year Installed:	1968
Tank Capacity:	00000500
Tank Used for:	PRODUCT
Type of Fuel:	REGULAR
Container Construction Thickness:	Not reported
Leak Detection:	Visual
Tank Num:	002
Container Num:	D200
Year Installed:	1974
Tank Capacity:	00000500
Tank Used for:	PRODUCT
Type of Fuel:	UNLEADED
Container Construction Thickness:	Not reported
Leak Detection:	Visual
Tank Num:	003
Container Num:	D300
Year Installed:	1983
Tank Capacity:	00001500
Tank Used for:	PRODUCT
Type of Fuel:	REGULAR
Container Construction Thickness:	Not reported
Leak Detection:	Visual

Click here for Geo Tracker PDF:

RCRA Listings:

Date Form Received by Agency:	19890629
Handler Name:	Diamond Pacific Tool Corp
Handler Address:	33326 DELANEY RD
Handler City,State,Zip:	BARSTOW, CA 92311
EPA ID:	CAD982506453
Contact Name:	ENVIRONMENTAL MANAGER
Contact Address:	33326 DELANEY RD
Contact City,State,Zip:	BARSTOW, CA 92311
Contact Telephone:	619-253-2954
Contact Fax:	Not reported
Contact Email:	Not reported
Contact Title:	Not reported
EPA Region:	09
Land Type:	Other
Federal Waste Generator Description:	Small Quantity Generator
Non-Notifier:	Not reported
Biennial Report Cycle:	Not reported
Accessibility:	Not reported
Active Site Indicator:	Handler Activities
State District Owner:	Ca
State District:	4
Mailing Address:	25647 W MAIN ST
Mailing City,State,Zip:	BARSTOW, CA 92311
Owner Name:	Diamond Pacific Tool
Owner Type:	Private
Operator Name:	Not Required
Operator Type:	Private
Short-Term Generator Activity:	No
Importer Activity:	No
Mixed Waste Generator:	No
Transporter Activity:	No
Transfer Facility Activity:	No
Recycler Activity with Storage:	No
Small Quantity On-Site Burner Exemption:	No
Smelting Melting and Refining Furnace Exemption:	No
Underground Injection Control:	No
Off-Site Waste Receipt:	No
Universal Waste Indicator:	No
Universal Waste Destination Facility:	No
Federal Universal Waste:	No
Active Site State-Reg Handler:	---
Federal Facility Indicator:	Not reported
Hazardous Secondary Material Indicator:	NN
Sub-Part K Indicator:	Not reported
2018 GPRA Permit Baseline:	Not on the Baseline
2018 GPRA Renewals Baseline:	Not on the Baseline
202 GPRA Corrective Action Baseline:	No
Subject to Corrective Action Universe:	No
Non-TSDFs Where RCRA CA has Been Imposed Universe:	No
Corrective Action Priority Ranking:	No NCAPS ranking
Environmental Control Indicator:	No
Institutional Control Indicator:	No

D M D R d

Human Exposure Controls Indicator:	N/A
Groundwater Controls Indicator:	N/A
Significant Non-Complier Universe:	No
Unaddressed Significant Non-Complier Universe:	No
Addressed Significant Non-Complier Universe:	No
Significant Non-Complier With a Compliance Schedule Universe:	No
Financial Assurance Required:	Not reported
Handler Date of Last Change:	20020627
Recognized Trader-Importer:	No
Recognized Trader-Exporter:	No
Importer of Spent Lead Acid Batteries:	No
Exporter of Spent Lead Acid Batteries:	No
Recycler Activity Without Storage:	Not reported
Manifest Broker:	Not reported
Sub-Part P Indicator:	No

Handler - Owner Operator:

Owner/Operator Indicator:	Operator
Owner/Operator Name: NOT REQUIRED	
Legal Status:	Private
Date Became Current:	Not reported
Date Ended Current:	Not reported
Owner/Operator Address:	NOT REQUIRED
Owner/Operator City,State,Zip:	NOT REQUIRED, ME 99999
Owner/Operator Telephone:	415-555-1212
Owner/Operator Telephone Ext:	Not reported
Owner/Operator Fax:	Not reported
Owner/Operator Email:	Not reported

Owner/Operator Indicator:	Owner
Owner/Operator Name: DIAMOND PACIFIC TOOL	
Legal Status:	Private
Date Became Current:	Not reported
Date Ended Current:	Not reported
Owner/Operator Address:	NOT REQUIRED
Owner/Operator City,State,Zip:	NOT REQUIRED, ME 99999
Owner/Operator Telephone:	415-555-1212
Owner/Operator Telephone Ext:	Not reported
Owner/Operator Fax:	Not reported
Owner/Operator Email:	Not reported

Historic Generators:

Receive Date:	19890629
Handler Name: DIAMOND PACIFIC TOOL CORP	
Federal Waste Generator Description:	Small Quantity Generator
State District Owner:	Ca
Large Quantity Handler of Universal Waste:	No
Recognized Trader Importer:	No
Recognized Trader Exporter:	No
Spent Lead Acid Battery Importer:	No
Spent Lead Acid Battery Exporter:	No
Current Record:	Yes
Non Storage Recycler Activity:	Not reported
Electronic Manifest Broker:	Not reported

D M D R d [illegible]

List of NAICS Codes and Descriptions:
NAICS Codes: No NAICS Codes Found

Facility Has Received Notices of Violations:
Violations: No Violations Found

Evaluation Action Summary:
Evaluations: No Evaluations Found

FINDS:
Registry ID: 110002836156

Click Here for FRS Facility Detail Report:

Environmental Interest/Information System:
The Resource Conservation and Recovery Act Information System (RCRAInfo) is EPA's comprehensive information system in support of the Resource Conservation and Recovery Act (RCRA) of 1976 and the Hazardous and Solid Waste Amendments (HSWA) of 1984. It tracks many types of information about generators, transporters, treaters, storers, and disposers of hazardous waste.

Click this hyperlink while viewing on your computer to access additional FINDS: detail in the EDR Site Report.

ECHO:
Envid: 1000301481
Registry ID: 110002836156
DFR URL: http://echo.epa.gov/detailed-facility-report?fid=110002836156
Name: DIAMOND PACIFIC TOOL CORP
Address: 33326 DELANEY RD
City,State,Zip: BARSTOW, CA 92311

D M D R
D RD
B R

HWTS:
Name: DIAMOND PACIFIC TOOL CORP
Address: 33326 DELANEY RD
Address 2: Not reported
City,State,Zip: BARSTOW, CA 92311
EPA ID: CAD982506453
Inactive Date: 06/30/1995
Create Date: 06/29/1990
Last Act Date: Not reported
Mailing Name: Not reported
Mailing Address: 25647 W MAIN ST
Mailing Address 2: Not reported
Mailing City,State,Zip: BARSTOW, CA 923110000
Owner Name: Not reported
Owner Address: Not reported
Owner Address 2: Not reported
Owner City,State,Zip: Not reported

D M D R d

Owner Phone:	Not reported
Owner Fax:	Not reported
Contact Name:	INACTIVE MOVED OUT 1995
Contact Address:	Not reported
Contact Address 2:	Not reported
City,State,Zip:	Not reported
Contact Phone:	Not reported
Contact Fax:	Not reported
Facility Status:	Inactive
Facility Type:	PERMANENT
Category:	FEDERAL
Latitude:	34.858383
Longitude:	-117.136085

R DB R R R D RD
B R

R r

RCRA Listings:

Date Form Received by Agency:	20201106
Handler Name:	W&J Lazaro Inc Dba Alexis Trucking
Handler Address:	33265 DELANEY RD
Handler City,State,Zip:	BARSTOW, CA 92311
EPA ID:	CAL000458121
Contact Name:	WILSON LAZARO
Contact Address:	34717 M ST
Contact City,State,Zip:	BARSTOW, CA 92311
Contact Telephone:	760-508-0409
Contact Fax:	760-307-5253
Contact Email:	ALEXISTRUCKING1@GMAIL.COM
Contact Title:	Not reported
EPA Region:	09
Land Type:	Not reported
Federal Waste Generator Description:	Not a generator, verified
Non-Notifier:	Not reported
Biennial Report Cycle:	Not reported
Accessibility:	Not reported
Active Site Indicator:	Not reported
State District Owner:	Not reported
State District:	Not reported
Mailing Address:	34717 M ST
Mailing City,State,Zip:	BARSTOW, CA 92311
Owner Name:	Wilson Lazaro
Owner Type:	Other
Operator Name:	Wilson Lazaro
Operator Type:	Other
Short-Term Generator Activity:	No
Importer Activity:	No
Mixed Waste Generator:	No
Transporter Activity:	No
Transfer Facility Activity:	No
Recycler Activity with Storage:	No
Small Quantity On-Site Burner Exemption:	No
Smelting Melting and Refining Furnace Exemption:	No
Underground Injection Control:	No
Off-Site Waste Receipt:	No

[illegible] [illegible] **R** [illegible] [illegible] **DB** [illegible] [illegible] [illegible] [illegible] **R** [illegible] [illegible] [illegible] [illegible] [illegible] [illegible] **d** [illegible] [illegible]

Universal Waste Indicator:	No
Universal Waste Destination Facility:	No
Federal Universal Waste:	No
Active Site State-Reg Handler:	---
Federal Facility Indicator:	Not reported
Hazardous Secondary Material Indicator:	N
Sub-Part K Indicator:	Not reported
2018 GPRA Permit Baseline:	Not on the Baseline
2018 GPRA Renewals Baseline:	Not on the Baseline
202 GPRA Corrective Action Baseline:	No
Subject to Corrective Action Universe:	No
Non-TSDFs Where RCRA CA has Been Imposed Universe:	No
Corrective Action Priority Ranking:	No NCAPS ranking
Environmental Control Indicator:	No
Institutional Control Indicator:	No
Human Exposure Controls Indicator:	N/A
Groundwater Controls Indicator:	N/A
Significant Non-Complier Universe:	No
Unaddressed Significant Non-Complier Universe:	No
Addressed Significant Non-Complier Universe:	No
Significant Non-Complier With a Compliance Schedule Universe:	No
Financial Assurance Required:	Not reported
Handler Date of Last Change:	20201106
Recognized Trader-Importer:	No
Recognized Trader-Exporter:	No
Importer of Spent Lead Acid Batteries:	No
Exporter of Spent Lead Acid Batteries:	No
Recycler Activity Without Storage:	No
Manifest Broker:	No
Sub-Part P Indicator:	No

Handler - Owner Operator:

Owner/Operator Indicator:	Owner
Owner/Operator Name: WILSON LAZARO	
Legal Status:	Other
Date Became Current:	Not reported
Date Ended Current:	Not reported
Owner/Operator Address:	34717 M ST
Owner/Operator City,State,Zip:	BARSTOW, CA 92311
Owner/Operator Telephone:	760-508-0409
Owner/Operator Telephone Ext:	Not reported
Owner/Operator Fax:	Not reported
Owner/Operator Email:	Not reported

Owner/Operator Indicator:	Operator
Owner/Operator Name: WILSON LAZARO	
Legal Status:	Other
Date Became Current:	Not reported
Date Ended Current:	Not reported
Owner/Operator Address:	34717 M ST
Owner/Operator City,State,Zip:	BARSTOW, CA 92311
Owner/Operator Telephone:	760-508-0409
Owner/Operator Telephone Ext:	Not reported
Owner/Operator Fax:	Not reported
Owner/Operator Email:	Not reported

Historic Generators:
Receive Date: 20201106
Handler Name: W&J LAZARO INC DBA ALEXIS TRUCKING
Federal Waste Generator Description: Not a generator, verified
State District Owner: Not reported
Large Quantity Handler of Universal Waste: No
Recognized Trader Importer: No
Recognized Trader Exporter: No
Spent Lead Acid Battery Importer: No
Spent Lead Acid Battery Exporter: No
Current Record: Yes
Non Storage Recycler Activity: Not reported
Electronic Manifest Broker: Not reported

List of NAICS Codes and Descriptions:
NAICS Code: 811111
NAICS Description: GENERAL AUTOMOTIVE REPAIR

Facility Has Received Notices of Violations:
Violations: No Violations Found

Evaluation Action Summary:
Evaluations: No Evaluations Found

CERS HAZ WASTE:
Name: B&G LEASING INC.
Address: 3649 W. MAIN STREET
City,State,Zip: BARSTOW, CA 92311
Site ID: 96933
CERS ID: 10478920
CERS Description: Hazardous Waste Generator

HWTS:
Name: FEDEX FREIGHT
Address: 3649 W MAIN ST
Address 2: Not reported
City,State,Zip: BARSTOW, CA 92311
EPA ID: CAC003246261
Inactive Date: 11/09/2023
Create Date: 08/10/2023
Last Act Date: 11/10/2023
Mailing Name: Not reported
Mailing Address: 6900 ALCOA RD
Mailing Address 2: Not reported
Mailing City,State,Zip: BENTON, AR
Owner Name: FEDEX FREIGHT
Owner Address: 6900 ALCOA RD
Owner Address 2: Not reported

B [illegible] **d** [illegible]

Owner City,State,Zip: BENTON, AR 72015
Owner Phone: 5018607904
Owner Fax: Not reported
Contact Name: RICHARD RIJOS
Contact Address: 3649 W MAIN ST
Contact Address 2: Not reported
City,State,Zip: BARSTOW, CA 92311
Contact Phone: 6617038352
Contact Fax: Not reported
Facility Status: Not reported
Facility Type: Not reported
Category: Not reported
Latitude: Not reported
Longitude: Not reported

San Bern. Co. Permit:
Name: B&G LEASING INC.
Address: 3649 W MAIN ST
City,State,Zip: BARSTOW, CA 92311
Region: SAN BERNARDINO
Facility ID: FA0001288
Owner: Rusty Layton
Permit Number: PT0006169
Permit Category: HAZARDOUS MATERIALS 4-10 CHEMICALS
Facility Status: ACTIVE
Expiration Date: 09/30/2024

Name: B&G LEASING INC.
Address: 3649 W MAIN ST
City,State,Zip: BARSTOW, CA 92311
Region: SAN BERNARDINO
Facility ID: FA0001288
Owner: Rusty Layton
Permit Number: PT0006170
Permit Category: SMALL QUANTITY GENERATOR
Facility Status: ACTIVE
Expiration Date: 09/30/2024

CERS:
Name: B&G LEASING INC.
Address: 3649 W. MAIN STREET
City,State,Zip: BARSTOW, CA 92311
Site ID: 96933
CERS ID: 10478920
CERS Description: Chemical Storage Facilities

Violations:
Site ID: 96933
Site Name: B&G leasing inc.
Violation Date: 11-28-2016
Citation: HSC 6.95 25508(a)(1) - California Health and Safety Code, Chapter 6.95, Section(s) 25508(a)(1)
Violation Description: Failure to complete and electronically submit a business plan when storing/handling a hazardous material at or above reportable quantities.
Violation Notes: Returned to compliance on 09/19/2017. A Business Plan has never been submitted on CERS.

B [illegible] **d** [illegible]

Violation Division: San Bernardino County Fire Department
Violation Program: HMRRP
Violation Source: CERS,

Site ID: 96933
Site Name: B&G leasing inc.
Violation Date: 09-23-2013
Citation: HSC 6.67 Multiple - California Health and Safety Code, Chapter 6.67, Section(s) Multiple
Violation Description: Haz Waste Generator Program - Operations/Maintenance - General
Violation Notes: Returned to compliance on 09/23/2013. Failure to label hazardous waste containers (CCR 66262.34(f)(3))
Violation Division: San Bernardino County Fire Department
Violation Program: HW
Violation Source: CERS,

Site ID: 96933
Site Name: B&G leasing inc.
Violation Date: 11-28-2016
Citation: HSC 6.5 Multiple - California Health and Safety Code, Chapter 6.5, Section(s) Multiple
Violation Description: Hazardous Waste Generator Program - Operations/Maintenance - General
Violation Notes: Returned to compliance on 10/04/2022. Failure to label hazardous waste containers (CCR 66262.34(f)(3)) Observed (2) 30 gallon drums of used hydraulic oil that were missing hazardous waste labels.
Violation Division: San Bernardino County Fire Department
Violation Program: HW
Violation Source: CERS,

Site ID: 96933
Site Name: B&G leasing inc.
Violation Date: 02-03-2023
Citation: 22 CCR 12 66262.12 - California Code of Regulations, Title 22, Chapter 12, Section(s) 66262.12
Violation Description: Failure to obtain an Identification Number prior to treating, storing, disposing of, transporting or offering for transportation any hazardous waste.
Violation Notes: OBSERVATION: OBSERVED EPA ID NUMBER INACTIVE. COMPLIANCE REQUIREMENT: SUBMIT VERIFICATION OF REACTIVATED EPA ID NUMBER ALONG WITH SIGNED CERTIFICATE OF COMPLIANCE WITHIN 30 DAYS. ASSISTED WITH EPA REACTIVATION FORM. REQUIRES SUBMITTAL TO DTSC.
Violation Division: San Bernardino County Fire Department
Violation Program: HW
Violation Source: CERS,

Site ID: 96933
Site Name: B&G leasing inc.
Violation Date: 01-23-2020
Citation: HSC 6.95 25508(a)(1) - California Health and Safety Code, Chapter 6.95, Section(s) 25508(a)(1)
Violation Description: Failure to annually review and electronically certify that the business plan is complete and accurate on or before the annual due date.
Violation Notes: Returned to compliance on 04/02/2020. OBSERVATION: The last business plan update submitted by this facility via CERS was dated 9/19/2017. CORRECTIVE ACTION: Update the business plan via CERS. The CERS ID is 10478920.

B [illegible] **d** [illegible]

Violation Division:	San Bernardino County Fire Department
Violation Program:	HMRRP
Violation Source:	CERS,
Site ID:	96933
Site Name:	B&G leasing inc.
Violation Date:	09-23-2013
Citation:	HSC 6.67 Multiple - California Health and Safety Code, Chapter 6.67, Section(s) Multiple
Violation Description:	Haz Waste Generator Program - Operations/Maintenance - General
Violation Notes:	Returned to compliance on 09/23/2013. Failure to keep hazardous waste containers closed when not in active use (CCR 66265.173(a))
Violation Division:	San Bernardino County Fire Department
Violation Program:	HW
Violation Source:	CERS,
Site ID:	96933
Site Name:	B&G leasing inc.
Violation Date:	10-04-2022
Citation:	HSC 6.95 25508(a)(3) - California Health and Safety Code, Chapter 6.95, Section(s) 25508(a)(3)
Violation Description:	Failure to complete and electronically submit hazardous material inventory information for all reportable hazardous materials on site at or above reportable quantities.
Violation Notes:	Returned to compliance on 10/04/2022. OBSERVATION: At time of inspection observed (1) 500 gallon tank of propane located next to shop which was not indicated on hazardous materials inventory submitted via CERS on 3-24-2020. CORRECTED ON SITE: Propane was added to hazardous materials inventory and submitted via CERS at time of inspection.
Violation Division:	San Bernardino County Fire Department
Violation Program:	HMRRP
Violation Source:	CERS,
Site ID:	96933
Site Name:	B&G leasing inc.
Violation Date:	10-04-2022
Citation:	22 CCR 12 66262.12 - California Code of Regulations, Title 22, Chapter 12, Section(s) 66262.12
Violation Description:	Failure to obtain an Identification Number prior to treating, storing, disposing of, transporting or offering for transportation any hazardous waste.
Violation Notes:	OBSERVATION: The generator's EPA ID number was inactive. A hazardous waste generator shall not treat, store, dispose of, transport or offer for transportation, hazardous waste without an active EPA ID number. CORRECTIVE ACTION: Reactivate EPA ID # CAL000025739 by submitting form 1358 to DTSC and submit the signed certificate of compliance.
Violation Division:	San Bernardino County Fire Department
Violation Program:	HW
Violation Source:	CERS,
Site ID:	96933
Site Name:	B&G leasing inc.
Violation Date:	09-23-2013
Citation:	HSC 6.95 25505(a) - California Health and Safety Code, Chapter 6.95, Section(s) 25505(a)
Violation Description:	Owner/Operator failed to complete and/or submit a Hazardous Materials

B [illegible] **d** [illegible]

Business Plan when storing hazardous materials at or above the thresholds quantities of 55 gallons/500 lbs/200 cubic feet.
Violation Notes: Returned to compliance on 09/19/2017.
Violation Division: San Bernardino County Fire Department
Violation Program: HMRRP
Violation Source: CERS,

Site ID: 96933
Site Name: B&G leasing inc.
Violation Date: 11-28-2016
Citation: HSC 6.95 25508(a)(1) - California Health and Safety Code, Chapter 6.95, Section(s) 25508(a)(1)
Violation Description: Failure to annually review and electronically certify that the business plan is complete and accurate on or before the annual due date.
Violation Notes: Returned to compliance on 09/19/2017. The last paper Business Plan was received 10/13/11.
Violation Division: San Bernardino County Fire Department
Violation Program: HMRRP
Violation Source: CERS,

Site ID: 96933
Site Name: B&G leasing inc.
Violation Date: 10-04-2022
Citation: HSC 6.5 25160.2 - California Health and Safety Code, Chapter 6.5, Section(s) 25160.2
Violation Description: Failure of a generator of hazardous waste that meets the conditions to be transported on a consolidated manifest to comply with one or more of the required consolidated manifesting procedures and retain copies of receipts for three years.
Violation Notes: Returned to compliance on 10/26/2022. OBSERVATION: Consolidated manifest receipts for used oil and used oil filters were not available for review at time of inspection. CORRECTIVE ACTION: Submit the two most recent copies of manifests for used oil and used oil filters and ensure to maintain copies of manifests for 3 years.
Violation Division: San Bernardino County Fire Department
Violation Program: HW
Violation Source: CERS,

Site ID: 96933
Site Name: B&G leasing inc.
Violation Date: 09-23-2013
Citation: HSC 6.67 Multiple - California Health and Safety Code, Chapter 6.67, Section(s) Multiple
Violation Description: Haz Waste Generator Program - Operations/Maintenance - General
Violation Notes: Returned to compliance on 11/07/2013. Failure to manage hazardous waste lawfully (CHSC 25154) Weekly insp recd
Violation Division: San Bernardino County Fire Department
Violation Program: HW
Violation Source: CERS,

Site ID: 96933
Site Name: B&G leasing inc.
Violation Date: 11-28-2016
Citation: HSC 6.5 Multiple - California Health and Safety Code, Chapter 6.5, Section(s) Multiple
Violation Description: Hazardous Waste Generator Program - Operations/Maintenance - General

B [illegible] **d** [illegible]

Violation Notes:	Returned to compliance on 10/04/2022. Failure to keep hazardous waste containers closed when not in active use (CCR 66265.173(a)) Observed (1) 55 gallon drum of paper oil filters that did not have a lid.
Violation Division:	San Bernardino County Fire Department
Violation Program:	HW
Violation Source:	CERS,
Site ID:	96933
Site Name:	B&G leasing inc.
Violation Date:	11-28-2016
Citation:	HSC 6.5 Multiple - California Health and Safety Code, Chapter 6.5, Section(s) Multiple
Violation Description:	Hazardous Waste Generator Program - Administration/Documentation - General
Violation Notes:	Failure to obtain an EPA ID Number (CCR 66262.12(a)) EPA ID number CAL000025739 has been inactive since 06/30/15.
Violation Division:	San Bernardino County Fire Department
Violation Program:	HW
Violation Source:	CERS,
Site ID:	96933
Site Name:	B&G leasing inc.
Violation Date:	11-28-2016
Citation:	HSC 6.5 Multiple - California Health and Safety Code, Chapter 6.5, Section(s) Multiple
Violation Description:	Hazardous Waste Generator Program - Operations/Maintenance - General
Violation Notes:	Returned to compliance on 10/04/2022. Failure to complete hazardous waste labels (CCR 66262.34(f)(3)) Observed (4) 55 gallon drums of waste diesel oil that contained illegible hazardous waste labels. Also observed (2) 30 gallon drums of used hydraulic oil that were missing hazardous waste labels.
Violation Division:	San Bernardino County Fire Department
Violation Program:	HW
Violation Source:	CERS,
Site ID:	96933
Site Name:	B&G leasing inc.
Violation Date:	10-04-2022
Citation:	HSC 6.95 25508.2 - California Health and Safety Code, Chapter 6.95, Section(s) 25508.2
Violation Description:	Failure to annually review and electronically certify that the business plan is complete and accurate on or before the annual due date.
Violation Notes:	Returned to compliance on 10/04/2022. OBSERVATION: At time of inspection the business plan was last submitted on 3-24-2020. Business plan must be annually reviewed and electronically certified. CORRECTED ON SITE: Business plan was submitted via CERS at time of inspection.
Violation Division:	San Bernardino County Fire Department
Violation Program:	HMRRP
Violation Source:	CERS,
Site ID:	96933
Site Name:	B&G leasing inc.
Violation Date:	11-28-2016
Citation:	HSC 6.5 Multiple - California Health and Safety Code, Chapter 6.5, Section(s) Multiple

B [illegible] **d** [illegible]

Violation Description: Hazardous Waste Generator Program - Operations/Maintenance - General
Violation Notes: Returned to compliance on 10/04/2022. Failure to note accumulation start date on labels (CCR 66262.34(f)(2)) The accumulation start date was missing on (4) 55 gallon drums of waste diesel oil and (2) 30 gallon drums of used hydraulic oil.
Violation Division: San Bernardino County Fire Department
Violation Program: HW
Violation Source: CERS,

Site ID: 96933
Site Name: B&G leasing inc.
Violation Date: 09-23-2013
Citation: HSC 6.67 Multiple - California Health and Safety Code, Chapter 6.67, Section(s) Multiple
Violation Description: Haz Waste Generator Program - Operations/Maintenance - General
Violation Notes: Returned to compliance on 11/07/2013. Hazardous waste accumulation time exceeded (CCR 66262.34(a)) copies of waste records recd, c of c returned
Violation Division: San Bernardino County Fire Department
Violation Program: HW
Violation Source: CERS,

Evaluation:
Eval General Type: Compliance Evaluation Inspection
Eval Date: 01-23-2020
Violations Found: Yes
Eval Type: Routine done by local agency
Eval Notes: Not reported
Eval Division: San Bernardino County Fire Department
Eval Program: HMRRP
Eval Source: CERS,

Eval General Type: Compliance Evaluation Inspection
Eval Date: 11-28-2016
Violations Found: Yes
Eval Type: Routine done by local agency
Eval Notes: ROUTINE GENERATOR INSPECTION
Eval Division: San Bernardino County Fire Department
Eval Program: HW
Eval Source: CERS,

Eval General Type: Compliance Evaluation Inspection
Eval Date: 01-23-2020
Violations Found: No
Eval Type: Routine done by local agency
Eval Notes: Not reported
Eval Division: San Bernardino County Fire Department
Eval Program: HW
Eval Source: CERS,

Eval General Type: Compliance Evaluation Inspection
Eval Date: 02-03-2023
Violations Found: No
Eval Type: Routine done by local agency
Eval Notes: inspection
Eval Division: San Bernardino County Fire Department
Eval Program: HMRRP

B **d** [illegible]

Eval Source: CERS,

Eval General Type: Compliance Evaluation Inspection
Eval Date: 02-03-2023
Violations Found: Yes
Eval Type: Routine done by local agency
Eval Notes: inspection
Eval Division: San Bernardino County Fire Department
Eval Program: HW
Eval Source: CERS,

Eval General Type: Compliance Evaluation Inspection
Eval Date: 09-23-2013
Violations Found: Yes
Eval Type: Routine done by local agency
Eval Notes: insp handler
Eval Division: San Bernardino County Fire Department
Eval Program: HMRRP
Eval Source: CERS,

Eval General Type: Compliance Evaluation Inspection
Eval Date: 10-04-2022
Violations Found: Yes
Eval Type: Routine done by local agency
Eval Notes: Not reported
Eval Division: San Bernardino County Fire Department
Eval Program: HMRRP
Eval Source: CERS,

Eval General Type: Compliance Evaluation Inspection
Eval Date: 09-23-2013
Violations Found: Yes
Eval Type: Routine done by local agency
Eval Notes: insp generator
Eval Division: San Bernardino County Fire Department
Eval Program: HW
Eval Source: CERS,

Eval General Type: Compliance Evaluation Inspection
Eval Date: 11-28-2016
Violations Found: Yes
Eval Type: Routine done by local agency
Eval Notes: ROUTINE HANDLER INSPECTION
Eval Division: San Bernardino County Fire Department
Eval Program: HMRRP
Eval Source: CERS,

Eval General Type: Compliance Evaluation Inspection
Eval Date: 10-04-2022
Violations Found: Yes
Eval Type: Routine done by local agency
Eval Notes: Not reported
Eval Division: San Bernardino County Fire Department
Eval Program: HW
Eval Source: CERS,

B [illegible] **d** [illegible]

Enforcement Action:

Site ID:	96933
Site Name:	B&G leasing inc.
Site Address:	3649 W. MAIN STREET
Site City:	BARSTOW
Site Zip:	92311
Enf Action Date:	09-23-2013
Enf Action Type:	Notice of Violation (Unified Program)
Enf Action Description:	Notice of Violation Issued by the Inspector at the Time of Inspection
Enf Action Notes:	Not reported
Enf Action Division:	San Bernardino County Fire Department
Enf Action Program:	HMRRP
Enf Action Source:	CERS,

Site ID:	96933
Site Name:	B&G leasing inc.
Site Address:	3649 W. MAIN STREET
Site City:	BARSTOW
Site Zip:	92311
Enf Action Date:	09-23-2013
Enf Action Type:	Notice of Violation (Unified Program)
Enf Action Description:	Notice of Violation Issued by the Inspector at the Time of Inspection
Enf Action Notes:	Not reported
Enf Action Division:	San Bernardino County Fire Department
Enf Action Program:	HW
Enf Action Source:	CERS,

Site ID:	96933
Site Name:	B&G leasing inc.
Site Address:	3649 W. MAIN STREET
Site City:	BARSTOW
Site Zip:	92311
Enf Action Date:	11-28-2016
Enf Action Type:	Notice of Violation (Unified Program)
Enf Action Description:	Notice of Violation Issued by the Inspector at the Time of Inspection
Enf Action Notes:	Not reported
Enf Action Division:	San Bernardino County Fire Department
Enf Action Program:	HMRRP
Enf Action Source:	CERS,

Site ID:	96933
Site Name:	B&G leasing inc.
Site Address:	3649 W. MAIN STREET
Site City:	BARSTOW
Site Zip:	92311
Enf Action Date:	11-28-2016
Enf Action Type:	Notice of Violation (Unified Program)
Enf Action Description:	Notice of Violation Issued by the Inspector at the Time of Inspection
Enf Action Notes:	Not reported
Enf Action Division:	San Bernardino County Fire Department
Enf Action Program:	HW
Enf Action Source:	CERS,

Affiliation:

Affiliation Type Desc:	Environmental Contact
Entity Name:	Mark Layton

B [illegible] **d**

Entity Title:	Not reported
Affiliation Address:	3649 w. main street
Affiliation City:	Barstow
Affiliation State:	CA
Affiliation Country:	Not reported
Affiliation Zip:	92311
Affiliation Phone:	,
Affiliation Type Desc:	Legal Owner
Entity Name:	Rusty Layton
Entity Title:	Not reported
Affiliation Address:	3649 w. main st.
Affiliation City:	Barstow
Affiliation State:	CA
Affiliation Country:	United States
Affiliation Zip:	92311
Affiliation Phone:	(760) 954-1192,
Affiliation Type Desc:	Identification Signer
Entity Name:	Mark Layton
Entity Title:	operation manager
Affiliation Address:	Not reported
Affiliation City:	Not reported
Affiliation State:	Not reported
Affiliation Country:	Not reported
Affiliation Zip:	Not reported
Affiliation Phone:	,
Affiliation Type Desc:	Operator
Entity Name:	Mark Layton
Entity Title:	Not reported
Affiliation Address:	Not reported
Affiliation City:	Not reported
Affiliation State:	Not reported
Affiliation Country:	Not reported
Affiliation Zip:	Not reported
Affiliation Phone:	(760) 267-0676,
Affiliation Type Desc:	Facility Mailing Address
Entity Name:	Mailing Address
Entity Title:	Not reported
Affiliation Address:	3649 w. main street
Affiliation City:	Barstow
Affiliation State:	CA
Affiliation Country:	Not reported
Affiliation Zip:	92311
Affiliation Phone:	,
Affiliation Type Desc:	CUPA District
Entity Name:	San Bernardino County Fire
Entity Title:	Not reported
Affiliation Address:	620 South E Street
Affiliation City:	San Bernardino
Affiliation State:	CA
Affiliation Country:	Not reported
Affiliation Zip:	92415-0153
Affiliation Phone:	(909) 386-8401,

B **d**

Affiliation Type Desc:	Document Preparer
Entity Name:	Mark Layton
Entity Title:	Not reported
Affiliation Address:	Not reported
Affiliation City:	Not reported
Affiliation State:	Not reported
Affiliation Country:	Not reported
Affiliation Zip:	Not reported
Affiliation Phone:	,

Affiliation Type Desc:	Parent Corporation
Entity Name:	B&G leasing inc.
Entity Title:	Not reported
Affiliation Address:	Not reported
Affiliation City:	Not reported
Affiliation State:	Not reported
Affiliation Country:	Not reported
Affiliation Zip:	Not reported
Affiliation Phone:	,

Count: 0 records.

ORPHAN SUMMARY

City	EDR ID	Site Name	Site Address	Zip	Database(s)
		NO SITES FOUND			

To maintain currency of the following federal and state databases, EDR contacts the appropriate governmental agency on a monthly or quarterly basis, as required.

□□□ □□r□□□D□□□□□□□□d□□□□Provides confirmation that EDR is reporting records that have been updated within 90 days from the date the government agency made the information available to the public.

□□□□D□RD□□□□R□□M□□□□□R□□□RD□

Lists of Federal NPL (Superfund) sites

NPL: National Priority List

National Priorities List (Superfund). The NPL is a subset of CERCLIS and identifies over 1,200 sites for priority cleanup under the Superfund Program. NPL sites may encompass relatively large areas. As such, EDR provides polygon coverage for over 1,000 NPL site boundaries produced by EPA's Environmental Photographic Interpretation Center (EPIC) and regional EPA offices.

Date of Government Version: 02/29/2024
Date Data Arrived at EDR: 03/01/2024
Date Made Active in Reports: 03/27/2024
Number of Days to Update: 26

Source: EPA
Telephone: N/A
Last EDR Contact: 04/02/2024
Next Scheduled EDR Contact: 07/08/2024
Data Release Frequency: Quarterly

NPL Site Boundaries

Sources:

EPA's Environmental Photographic Interpretation Center (EPIC)
Telephone: 202-564-7333

EPA Region 1
Telephone 617-918-1143

EPA Region 6
Telephone: 214-655-6659

EPA Region 3
Telephone 215-814-5418

EPA Region 7
Telephone: 913-551-7247

EPA Region 4
Telephone 404-562-8033

EPA Region 8
Telephone: 303-312-6774

EPA Region 5
Telephone 312-886-6686

EPA Region 9
Telephone: 415-947-4246

EPA Region 10
Telephone 206-553-8665

Proposed NPL: Proposed National Priority List Sites

A site that has been proposed for listing on the National Priorities List through the issuance of a proposed rule in the Federal Register. EPA then accepts public comments on the site, responds to the comments, and places on the NPL those sites that continue to meet the requirements for listing.

Date of Government Version: 02/29/2024
Date Data Arrived at EDR: 03/01/2024
Date Made Active in Reports: 03/27/2024
Number of Days to Update: 26

Source: EPA
Telephone: N/A
Last EDR Contact: 04/02/2024
Next Scheduled EDR Contact: 07/08/2024
Data Release Frequency: Quarterly

NPL LIENS: Federal Superfund Liens

Federal Superfund Liens. Under the authority granted the USEPA by CERCLA of 1980, the USEPA has the authority to file liens against real property in order to recover remedial action expenditures or when the property owner received notification of potential liability. USEPA compiles a listing of filed notices of Superfund Liens.

Date of Government Version: 10/15/1991
Date Data Arrived at EDR: 02/02/1994
Date Made Active in Reports: 03/30/1994
Number of Days to Update: 56

Source: EPA
Telephone: 202-564-4267
Last EDR Contact: 08/15/2011
Next Scheduled EDR Contact: 11/28/2011
Data Release Frequency: No Update Planned

Lists of Federal Delisted NPL sites

Delisted NPL: National Priority List Deletions

The National Oil and Hazardous Substances Pollution Contingency Plan (NCP) establishes the criteria that the EPA uses to delete sites from the NPL. In accordance with 40 CFR 300.425.(e), sites may be deleted from the NPL where no further response is appropriate.

Date of Government Version: 02/29/2024
Date Data Arrived at EDR: 03/01/2024
Date Made Active in Reports: 03/27/2024
Number of Days to Update: 26

Source: EPA
Telephone: N/A
Last EDR Contact: 04/02/2024
Next Scheduled EDR Contact: 07/08/2024
Data Release Frequency: Quarterly

Lists of Federal sites subject to CERCLA removals and CERCLA orders

FEDERAL FACILITY: Federal Facility Site Information listing

A listing of National Priority List (NPL) and Base Realignment and Closure (BRAC) sites found in the Comprehensive Environmental Response, Compensation and Liability Information System (CERCLIS) Database where EPA Federal Facilities Restoration and Reuse Office is involved in cleanup activities.

Date of Government Version: 12/20/2023
Date Data Arrived at EDR: 12/20/2023
Date Made Active in Reports: 01/24/2024
Number of Days to Update: 35

Source: Environmental Protection Agency
Telephone: 703-603-8704
Last EDR Contact: 03/26/2024
Next Scheduled EDR Contact: 07/08/2024
Data Release Frequency: Varies

SEMS: Superfund Enterprise Management System

SEMS (Superfund Enterprise Management System) tracks hazardous waste sites, potentially hazardous waste sites, and remedial activities performed in support of EPA's Superfund Program across the United States. The list was formerly know as CERCLIS, renamed to SEMS by the EPA in 2015. The list contains data on potentially hazardous waste sites that have been reported to the USEPA by states, municipalities, private companies and private persons, pursuant to Section 103 of the Comprehensive Environmental Response, Compensation, and Liability Act (CERCLA). This dataset also contains sites which are either proposed to or on the National Priorities List (NPL) and the sites which are in the screening and assessment phase for possible inclusion on the NPL.

Date of Government Version: 01/29/2024
Date Data Arrived at EDR: 02/01/2024
Date Made Active in Reports: 02/22/2024
Number of Days to Update: 21

Source: EPA
Telephone: 800-424-9346
Last EDR Contact: 04/02/2024
Next Scheduled EDR Contact: 07/22/2024
Data Release Frequency: Quarterly

Lists of Federal CERCLA sites with NFRAP

SEMS-ARCHIVE: Superfund Enterprise Management System Archive

SEMS-ARCHIVE (Superfund Enterprise Management System Archive) tracks sites that have no further interest under the Federal Superfund Program based on available information. The list was formerly known as the CERCLIS-NFRAP, renamed to SEMS ARCHIVE by the EPA in 2015. EPA may perform a minimal level of assessment work at a site while it is archived if site conditions change and/or new information becomes available. Archived sites have been removed and archived from the inventory of SEMS sites. Archived status indicates that, to the best of EPA's knowledge, assessment at a site has been completed and that EPA has determined no further steps will be taken to list the site on the National Priorities List (NPL), unless information indicates this decision was not appropriate or other considerations require a recommendation for listing at a later time. The decision does not necessarily mean that there is no hazard associated with a given site; it only means that. based upon available information, the location is not judged to be potential NPL site.

Date of Government Version: 01/29/2024
Date Data Arrived at EDR: 02/01/2024
Date Made Active in Reports: 02/22/2024
Number of Days to Update: 21

Source: EPA
Telephone: 800-424-9346
Last EDR Contact: 04/02/2024
Next Scheduled EDR Contact: 07/22/2024
Data Release Frequency: Quarterly

Lists of Federal RCRA facilities undergoing Corrective Action

CORRACTS: Corrective Action Report

CORRACTS identifies hazardous waste handlers with RCRA corrective action activity.

Date of Government Version: 12/04/2023
Date Data Arrived at EDR: 12/06/2023
Date Made Active in Reports: 12/12/2023
Number of Days to Update: 6

Source: EPA
Telephone: 800-424-9346
Last EDR Contact: 03/19/2024
Next Scheduled EDR Contact: 07/01/2024
Data Release Frequency: Quarterly

Lists of Federal RCRA TSD facilities

RCRA-TSDF: RCRA - Treatment, Storage and Disposal

RCRAInfo is EPA's comprehensive information system, providing access to data supporting the Resource Conservation and Recovery Act (RCRA) of 1976 and the Hazardous and Solid Waste Amendments (HSWA) of 1984. The database includes selective information on sites which generate, transport, store, treat and/or dispose of hazardous waste as defined by the Resource Conservation and Recovery Act (RCRA). Transporters are individuals or entities that move hazardous waste from the generator offsite to a facility that can recycle, treat, store, or dispose of the waste. TSDFs treat, store, or dispose of the waste.

Date of Government Version: 12/04/2023
Date Data Arrived at EDR: 12/06/2023
Date Made Active in Reports: 12/12/2023
Number of Days to Update: 6

Source: Environmental Protection Agency
Telephone: (415) 495-8895
Last EDR Contact: 03/19/2024
Next Scheduled EDR Contact: 07/01/2024
Data Release Frequency: Quarterly

Lists of Federal RCRA generators

RCRA-LQG: RCRA - Large Quantity Generators

RCRAInfo is EPA's comprehensive information system, providing access to data supporting the Resource Conservation and Recovery Act (RCRA) of 1976 and the Hazardous and Solid Waste Amendments (HSWA) of 1984. The database includes selective information on sites which generate, transport, store, treat and/or dispose of hazardous waste as defined by the Resource Conservation and Recovery Act (RCRA). Large quantity generators (LQGs) generate over 1,000 kilograms (kg) of hazardous waste, or over 1 kg of acutely hazardous waste per month.

Date of Government Version: 12/04/2023
Date Data Arrived at EDR: 12/06/2023
Date Made Active in Reports: 12/12/2023
Number of Days to Update: 6

Source: Environmental Protection Agency
Telephone: (415) 495-8895
Last EDR Contact: 03/19/2024
Next Scheduled EDR Contact: 07/01/2024
Data Release Frequency: Quarterly

RCRA-SQG: RCRA - Small Quantity Generators

RCRAInfo is EPA's comprehensive information system, providing access to data supporting the Resource Conservation and Recovery Act (RCRA) of 1976 and the Hazardous and Solid Waste Amendments (HSWA) of 1984. The database includes selective information on sites which generate, transport, store, treat and/or dispose of hazardous waste as defined by the Resource Conservation and Recovery Act (RCRA). Small quantity generators (SQGs) generate between 100 kg and 1,000 kg of hazardous waste per month.

Date of Government Version: 12/04/2023
Date Data Arrived at EDR: 12/06/2023
Date Made Active in Reports: 12/12/2023
Number of Days to Update: 6

Source: Environmental Protection Agency
Telephone: (415) 495-8895
Last EDR Contact: 03/19/2024
Next Scheduled EDR Contact: 07/01/2024
Data Release Frequency: Quarterly

RCRA-VSQG: RCRA - Very Small Quantity Generators (Formerly Conditionally Exempt Small Quantity Generators)

RCRAInfo is EPA's comprehensive information system, providing access to data supporting the Resource Conservation and Recovery Act (RCRA) of 1976 and the Hazardous and Solid Waste Amendments (HSWA) of 1984. The database includes selective information on sites which generate, transport, store, treat and/or dispose of hazardous waste as defined by the Resource Conservation and Recovery Act (RCRA). Very small quantity generators (VSQGs) generate less than 100 kg of hazardous waste, or less than 1 kg of acutely hazardous waste per month.

Date of Government Version: 12/04/2023
Date Data Arrived at EDR: 12/06/2023
Date Made Active in Reports: 12/12/2023
Number of Days to Update: 6

Source: Environmental Protection Agency
Telephone: (415) 495-8895
Last EDR Contact: 03/19/2024
Next Scheduled EDR Contact: 07/01/2024
Data Release Frequency: Quarterly

Federal institutional controls / engineering controls registries

LUCIS: Land Use Control Information System

LUCIS contains records of land use control information pertaining to the former Navy Base Realignment and Closure properties.

Date of Government Version: 02/14/2024
Date Data Arrived at EDR: 02/16/2024
Date Made Active in Reports: 04/04/2024
Number of Days to Update: 48

Source: Department of the Navy
Telephone: 843-820-7326
Last EDR Contact: 02/02/2024
Next Scheduled EDR Contact: 05/20/2024
Data Release Frequency: Varies

US ENG CONTROLS: Engineering Controls Sites List

A listing of sites with engineering controls in place. Engineering controls include various forms of caps, building foundations, liners, and treatment methods to create pathway elimination for regulated substances to enter environmental media or effect human health.

Date of Government Version: 02/13/2024
Date Data Arrived at EDR: 02/21/2024
Date Made Active in Reports: 04/04/2024
Number of Days to Update: 43

Source: Environmental Protection Agency
Telephone: 703-603-0695
Last EDR Contact: 02/21/2024
Next Scheduled EDR Contact: 06/03/2024
Data Release Frequency: Varies

US INST CONTROLS: Institutional Controls Sites List

A listing of sites with institutional controls in place. Institutional controls include administrative measures, such as groundwater use restrictions, construction restrictions, property use restrictions, and post remediation care requirements intended to prevent exposure to contaminants remaining on site. Deed restrictions are generally required as part of the institutional controls.

Date of Government Version: 02/13/2024
Date Data Arrived at EDR: 02/21/2024
Date Made Active in Reports: 04/04/2024
Number of Days to Update: 43

Source: Environmental Protection Agency
Telephone: 703-603-0695
Last EDR Contact: 02/21/2024
Next Scheduled EDR Contact: 06/03/2024
Data Release Frequency: Varies

Federal ERNS list

ERNS: Emergency Response Notification System

Emergency Response Notification System. ERNS records and stores information on reported releases of oil and hazardous substances.

Date of Government Version: 12/12/2023
Date Data Arrived at EDR: 12/13/2023
Date Made Active in Reports: 02/28/2024
Number of Days to Update: 77

Source: National Response Center, United States Coast Guard
Telephone: 202-267-2180
Last EDR Contact: 03/19/2024
Next Scheduled EDR Contact: 07/01/2024
Data Release Frequency: Quarterly

Lists of state- and tribal (Superfund) equivalent sites

RESPONSE: State Response Sites

Identifies confirmed release sites where DTSC is involved in remediation, either in a lead or oversight capacity. These confirmed release sites are generally high-priority and high potential risk.

Date of Government Version: 01/22/2024
Date Data Arrived at EDR: 01/23/2024
Date Made Active in Reports: 04/08/2024
Number of Days to Update: 76

Source: Department of Toxic Substances Control
Telephone: 916-323-3400
Last EDR Contact: 04/23/2024
Next Scheduled EDR Contact: 08/05/2024
Data Release Frequency: Quarterly

Lists of state- and tribal hazardous waste facilities

ENVIROSTOR: EnviroStor Database

The Department of Toxic Substances Control's (DTSC's) Site Mitigation and Brownfields Reuse Program's (SMBRP's) EnviroStor database identifes sites that have known contamination or sites for which there may be reasons to investigate further. The database includes the following site types: Federal Superfund sites (National Priorities List (NPL)); State Response, including Military Facilities and State Superfund; Voluntary Cleanup; and School sites. EnviroStor provides similar information to the information that was available in CalSites, and provides additional site information, including, but not limited to, identification of formerly-contaminated properties that have been released for reuse, properties where environmental deed restrictions have been recorded to prevent inappropriate land uses, and risk characterization information that is used to assess potential impacts to public health and the environment at contaminated sites.

Date of Government Version: 01/22/2024
Date Data Arrived at EDR: 01/23/2024
Date Made Active in Reports: 04/08/2024
Number of Days to Update: 76

Source: Department of Toxic Substances Control
Telephone: 916-323-3400
Last EDR Contact: 04/23/2024
Next Scheduled EDR Contact: 08/05/2024
Data Release Frequency: Quarterly

Lists of state and tribal landfills and solid waste disposal facilities

SWF/LF (SWIS): Solid Waste Information System

Active, Closed and Inactive Landfills. SWF/LF records typically contain an inve ntory of solid waste disposal facilities or landfills. These may be active or i nactive facilities or open dumps that failed to meet RCRA Section 4004 criteria for solid waste landfills or disposal sites.

Date of Government Version: 02/05/2024
Date Data Arrived at EDR: 02/06/2024
Date Made Active in Reports: 04/26/2024
Number of Days to Update: 80

Source: Department of Resources Recycling and Recovery
Telephone: 916-341-6320
Last EDR Contact: 02/06/2024
Next Scheduled EDR Contact: 05/20/2024
Data Release Frequency: Quarterly

Lists of state and tribal leaking storage tanks

LUST: Leaking Underground Fuel Tank Report (GEOTRACKER)
Leaking Underground Storage Tank (LUST) Sites included in GeoTracker. GeoTracker is the Water Boards data management system for sites that impact, or have the potential to impact, water quality in California, with emphasis on groundwater.

Date of Government Version: 12/04/2023
Date Data Arrived at EDR: 12/05/2023
Date Made Active in Reports: 02/28/2024
Number of Days to Update: 85
Source: State Water Resources Control Board
Telephone: see region list
Last EDR Contact: 03/05/2024
Next Scheduled EDR Contact: 06/17/2024
Data Release Frequency: Quarterly

LUST REG 6L: Leaking Underground Storage Tank Case Listing
For more current information, please refer to the State Water Resources Control Board's LUST database.

Date of Government Version: 09/09/2003
Date Data Arrived at EDR: 09/10/2003
Date Made Active in Reports: 10/07/2003
Number of Days to Update: 27
Source: California Regional Water Quality Control Board Lahontan Region (6)
Telephone: 530-542-5572
Last EDR Contact: 09/12/2011
Next Scheduled EDR Contact: 12/26/2011
Data Release Frequency: No Update Planned

LUST REG 9: Leaking Underground Storage Tank Report
Orange, Riverside, San Diego counties. For more current information, please refer to the State Water Resources Control Board's LUST database.

Date of Government Version: 03/01/2001
Date Data Arrived at EDR: 04/23/2001
Date Made Active in Reports: 05/21/2001
Number of Days to Update: 28
Source: California Regional Water Quality Control Board San Diego Region (9)
Telephone: 858-637-5595
Last EDR Contact: 09/26/2011
Next Scheduled EDR Contact: 01/09/2012
Data Release Frequency: No Update Planned

LUST REG 8: Leaking Underground Storage Tanks
California Regional Water Quality Control Board Santa Ana Region (8). For more current information, please refer to the State Water Resources Control Board's LUST database.

Date of Government Version: 02/14/2005
Date Data Arrived at EDR: 02/15/2005
Date Made Active in Reports: 03/28/2005
Number of Days to Update: 41
Source: California Regional Water Quality Control Board Santa Ana Region (8)
Telephone: 909-782-4496
Last EDR Contact: 08/15/2011
Next Scheduled EDR Contact: 11/28/2011
Data Release Frequency: No Update Planned

LUST REG 7: Leaking Underground Storage Tank Case Listing
Leaking Underground Storage Tank locations. Imperial, Riverside, San Diego, Santa Barbara counties.

Date of Government Version: 02/26/2004
Date Data Arrived at EDR: 02/26/2004
Date Made Active in Reports: 03/24/2004
Number of Days to Update: 27
Source: California Regional Water Quality Control Board Colorado River Basin Region (7)
Telephone: 760-776-8943
Last EDR Contact: 08/01/2011
Next Scheduled EDR Contact: 11/14/2011
Data Release Frequency: No Update Planned

LUST REG 5: Leaking Underground Storage Tank Database
Leaking Underground Storage Tank locations. Alameda, Alpine, Amador, Butte, Colusa, Contra Costa, Calveras, El Dorado, Fresno, Glenn, Kern, Kings, Lake, Lassen, Madera, Mariposa, Merced, Modoc, Napa, Nevada, Placer, Plumas, Sacramento, San Joaquin, Shasta, Solano, Stanislaus, Sutter, Tehama, Tulare, Tuolumne, Yolo, Yuba counties.

Date of Government Version: 07/01/2008
Date Data Arrived at EDR: 07/22/2008
Date Made Active in Reports: 07/31/2008
Number of Days to Update: 9
Source: California Regional Water Quality Control Board Central Valley Region (5)
Telephone: 916-464-4834
Last EDR Contact: 07/01/2011
Next Scheduled EDR Contact: 10/17/2011
Data Release Frequency: No Update Planned

LUST REG 4: Underground Storage Tank Leak List

Los Angeles, Ventura counties. For more current information, please refer to the State Water Resources Control Board's LUST database.

Date of Government Version: 09/07/2004
Date Data Arrived at EDR: 09/07/2004
Date Made Active in Reports: 10/12/2004
Number of Days to Update: 35

Source: California Regional Water Quality Control Board Los Angeles Region (4)
Telephone: 213-576-6710
Last EDR Contact: 09/06/2011
Next Scheduled EDR Contact: 12/19/2011
Data Release Frequency: No Update Planned

LUST REG 3: Leaking Underground Storage Tank Database

Leaking Underground Storage Tank locations. Monterey, San Benito, San Luis Obispo, Santa Barbara, Santa Cruz counties.

Date of Government Version: 05/19/2003
Date Data Arrived at EDR: 05/19/2003
Date Made Active in Reports: 06/02/2003
Number of Days to Update: 14

Source: California Regional Water Quality Control Board Central Coast Region (3)
Telephone: 805-542-4786
Last EDR Contact: 07/18/2011
Next Scheduled EDR Contact: 10/31/2011
Data Release Frequency: No Update Planned

LUST REG 2: Fuel Leak List

Leaking Underground Storage Tank locations. Alameda, Contra Costa, Marin, Napa, San Francisco, San Mateo, Santa Clara, Solano, Sonoma counties.

Date of Government Version: 09/30/2004
Date Data Arrived at EDR: 10/20/2004
Date Made Active in Reports: 11/19/2004
Number of Days to Update: 30

Source: California Regional Water Quality Control Board San Francisco Bay Region (2)
Telephone: 510-622-2433
Last EDR Contact: 09/19/2011
Next Scheduled EDR Contact: 01/02/2012
Data Release Frequency: No Update Planned

LUST REG 1: Active Toxic Site Investigation

Del Norte, Humboldt, Lake, Mendocino, Modoc, Siskiyou, Sonoma, Trinity counties. For more current information, please refer to the State Water Resources Control Board's LUST database.

Date of Government Version: 02/01/2001
Date Data Arrived at EDR: 02/28/2001
Date Made Active in Reports: 03/29/2001
Number of Days to Update: 29

Source: California Regional Water Quality Control Board North Coast (1)
Telephone: 707-570-3769
Last EDR Contact: 08/01/2011
Next Scheduled EDR Contact: 11/14/2011
Data Release Frequency: No Update Planned

LUST REG 6V: Leaking Underground Storage Tank Case Listing

Leaking Underground Storage Tank locations. Inyo, Kern, Los Angeles, Mono, San Bernardino counties.

Date of Government Version: 06/07/2005
Date Data Arrived at EDR: 06/07/2005
Date Made Active in Reports: 06/29/2005
Number of Days to Update: 22

Source: California Regional Water Quality Control Board Victorville Branch Office (6)
Telephone: 760-241-7365
Last EDR Contact: 09/12/2011
Next Scheduled EDR Contact: 12/26/2011
Data Release Frequency: No Update Planned

INDIAN LUST R9: Leaking Underground Storage Tanks on Indian Land

LUSTs on Indian land in Arizona, California, New Mexico and Nevada

Date of Government Version: 10/25/2023
Date Data Arrived at EDR: 01/17/2024
Date Made Active in Reports: 03/13/2024
Number of Days to Update: 56

Source: Environmental Protection Agency
Telephone: 415-972-3372
Last EDR Contact: 04/17/2024
Next Scheduled EDR Contact: 07/29/2024
Data Release Frequency: Varies

INDIAN LUST R1: Leaking Underground Storage Tanks on Indian Land

A listing of leaking underground storage tank locations on Indian Land.

Date of Government Version: 10/25/2023
Date Data Arrived at EDR: 01/17/2024
Date Made Active in Reports: 03/13/2024
Number of Days to Update: 56

Source: EPA Region 1
Telephone: 617-918-1313
Last EDR Contact: 04/17/2024
Next Scheduled EDR Contact: 07/29/2024
Data Release Frequency: Varies

INDIAN LUST R8: Leaking Underground Storage Tanks on Indian Land
LUSTs on Indian land in Colorado, Montana, North Dakota, South Dakota, Utah and Wyoming.

Date of Government Version: 10/25/2023
Date Data Arrived at EDR: 01/17/2024
Date Made Active in Reports: 03/13/2024
Number of Days to Update: 56

Source: EPA Region 8
Telephone: 303-312-6271
Last EDR Contact: 04/17/2024
Next Scheduled EDR Contact: 07/29/2024
Data Release Frequency: Varies

INDIAN LUST R7: Leaking Underground Storage Tanks on Indian Land
LUSTs on Indian land in Iowa, Kansas, and Nebraska

Date of Government Version: 10/25/2023
Date Data Arrived at EDR: 01/17/2024
Date Made Active in Reports: 03/13/2024
Number of Days to Update: 56

Source: EPA Region 7
Telephone: 913-551-7003
Last EDR Contact: 04/17/2024
Next Scheduled EDR Contact: 07/29/2024
Data Release Frequency: Varies

INDIAN LUST R10: Leaking Underground Storage Tanks on Indian Land
LUSTs on Indian land in Alaska, Idaho, Oregon and Washington.

Date of Government Version: 10/25/2023
Date Data Arrived at EDR: 01/17/2024
Date Made Active in Reports: 03/13/2024
Number of Days to Update: 56

Source: EPA Region 10
Telephone: 206-553-2857
Last EDR Contact: 04/17/2024
Next Scheduled EDR Contact: 07/29/2024
Data Release Frequency: Varies

INDIAN LUST R6: Leaking Underground Storage Tanks on Indian Land
LUSTs on Indian land in New Mexico and Oklahoma.

Date of Government Version: 10/25/2023
Date Data Arrived at EDR: 01/17/2024
Date Made Active in Reports: 03/13/2024
Number of Days to Update: 56

Source: EPA Region 6
Telephone: 214-665-6597
Last EDR Contact: 04/17/2024
Next Scheduled EDR Contact: 07/29/2024
Data Release Frequency: Varies

INDIAN LUST R4: Leaking Underground Storage Tanks on Indian Land
LUSTs on Indian land in Florida, Mississippi and North Carolina.

Date of Government Version: 10/25/2023
Date Data Arrived at EDR: 01/17/2024
Date Made Active in Reports: 03/13/2024
Number of Days to Update: 56

Source: EPA Region 4
Telephone: 404-562-8677
Last EDR Contact: 04/17/2024
Next Scheduled EDR Contact: 07/29/2024
Data Release Frequency: Varies

INDIAN LUST R5: Leaking Underground Storage Tanks on Indian Land
Leaking underground storage tanks located on Indian Land in Michigan, Minnesota and Wisconsin.

Date of Government Version: 10/04/2023
Date Data Arrived at EDR: 01/17/2024
Date Made Active in Reports: 03/13/2024
Number of Days to Update: 56

Source: EPA, Region 5
Telephone: 312-886-7439
Last EDR Contact: 04/17/2024
Next Scheduled EDR Contact: 07/29/2024
Data Release Frequency: Varies

CPS-SLIC: Statewide SLIC Cases (GEOTRACKER)

Cleanup Program Sites (CPS; also known as Site Cleanups [SC] and formerly known as Spills, Leaks, Investigations, and Cleanups [SLIC] sites) included in GeoTracker. GeoTracker is the Water Boards data management system for sites that impact, or have the potential to impact, water quality in California, with emphasis on groundwater.

Date of Government Version: 12/04/2023
Date Data Arrived at EDR: 12/05/2023
Date Made Active in Reports: 02/27/2024
Number of Days to Update: 84

Source: State Water Resources Control Board
Telephone: 866-480-1028
Last EDR Contact: 03/05/2024
Next Scheduled EDR Contact: 06/17/2024
Data Release Frequency: Varies

SLIC REG 1: Active Toxic Site Investigations

The SLIC (Spills, Leaks, Investigations and Cleanup) program is designed to protect and restore water quality from spills, leaks, and similar discharges.

Date of Government Version: 04/03/2003
Date Data Arrived at EDR: 04/07/2003
Date Made Active in Reports: 04/25/2003
Number of Days to Update: 18

Source: California Regional Water Quality Control Board, North Coast Region (1)
Telephone: 707-576-2220
Last EDR Contact: 08/01/2011
Next Scheduled EDR Contact: 11/14/2011
Data Release Frequency: No Update Planned

SLIC REG 2: Spills, Leaks, Investigation & Cleanup Cost Recovery Listing

The SLIC (Spills, Leaks, Investigations and Cleanup) program is designed to protect and restore water quality from spills, leaks, and similar discharges.

Date of Government Version: 09/30/2004
Date Data Arrived at EDR: 10/20/2004
Date Made Active in Reports: 11/19/2004
Number of Days to Update: 30

Source: Regional Water Quality Control Board San Francisco Bay Region (2)
Telephone: 510-286-0457
Last EDR Contact: 09/19/2011
Next Scheduled EDR Contact: 01/02/2012
Data Release Frequency: No Update Planned

SLIC REG 3: Spills, Leaks, Investigation & Cleanup Cost Recovery Listing

The SLIC (Spills, Leaks, Investigations and Cleanup) program is designed to protect and restore water quality from spills, leaks, and similar discharges.

Date of Government Version: 05/18/2006
Date Data Arrived at EDR: 05/18/2006
Date Made Active in Reports: 06/15/2006
Number of Days to Update: 28

Source: California Regional Water Quality Control Board Central Coast Region (3)
Telephone: 805-549-3147
Last EDR Contact: 07/18/2011
Next Scheduled EDR Contact: 10/31/2011
Data Release Frequency: No Update Planned

SLIC REG 4: Spills, Leaks, Investigation & Cleanup Cost Recovery Listing

The SLIC (Spills, Leaks, Investigations and Cleanup) program is designed to protect and restore water quality from spills, leaks, and similar discharges.

Date of Government Version: 11/17/2004
Date Data Arrived at EDR: 11/18/2004
Date Made Active in Reports: 01/04/2005
Number of Days to Update: 47

Source: Region Water Quality Control Board Los Angeles Region (4)
Telephone: 213-576-6600
Last EDR Contact: 07/01/2011
Next Scheduled EDR Contact: 10/17/2011
Data Release Frequency: No Update Planned

SLIC REG 5: Spills, Leaks, Investigation & Cleanup Cost Recovery Listing

The SLIC (Spills, Leaks, Investigations and Cleanup) program is designed to protect and restore water quality from spills, leaks, and similar discharges.

Date of Government Version: 04/01/2005
Date Data Arrived at EDR: 04/05/2005
Date Made Active in Reports: 04/21/2005
Number of Days to Update: 16

Source: Regional Water Quality Control Board Central Valley Region (5)
Telephone: 916-464-3291
Last EDR Contact: 09/12/2011
Next Scheduled EDR Contact: 12/26/2011
Data Release Frequency: No Update Planned

SLIC REG 6V: Spills, Leaks, Investigation & Cleanup Cost Recovery Listing
The SLIC (Spills, Leaks, Investigations and Cleanup) program is designed to protect and restore water quality from spills, leaks, and similar discharges.

Date of Government Version: 05/24/2005
Date Data Arrived at EDR: 05/25/2005
Date Made Active in Reports: 06/16/2005
Number of Days to Update: 22

Source: Regional Water Quality Control Board, Victorville Branch
Telephone: 619-241-6583
Last EDR Contact: 08/15/2011
Next Scheduled EDR Contact: 11/28/2011
Data Release Frequency: No Update Planned

SLIC REG 6L: SLIC Sites
The SLIC (Spills, Leaks, Investigations and Cleanup) program is designed to protect and restore water quality from spills, leaks, and similar discharges.

Date of Government Version: 09/07/2004
Date Data Arrived at EDR: 09/07/2004
Date Made Active in Reports: 10/12/2004
Number of Days to Update: 35

Source: California Regional Water Quality Control Board, Lahontan Region
Telephone: 530-542-5574
Last EDR Contact: 08/15/2011
Next Scheduled EDR Contact: 11/28/2011
Data Release Frequency: No Update Planned

SLIC REG 7: SLIC List
The SLIC (Spills, Leaks, Investigations and Cleanup) program is designed to protect and restore water quality from spills, leaks, and similar discharges.

Date of Government Version: 11/24/2004
Date Data Arrived at EDR: 11/29/2004
Date Made Active in Reports: 01/04/2005
Number of Days to Update: 36

Source: California Regional Quality Control Board, Colorado River Basin Region
Telephone: 760-346-7491
Last EDR Contact: 08/01/2011
Next Scheduled EDR Contact: 11/14/2011
Data Release Frequency: No Update Planned

SLIC REG 8: Spills, Leaks, Investigation & Cleanup Cost Recovery Listing
The SLIC (Spills, Leaks, Investigations and Cleanup) program is designed to protect and restore water quality from spills, leaks, and similar discharges.

Date of Government Version: 04/03/2008
Date Data Arrived at EDR: 04/03/2008
Date Made Active in Reports: 04/14/2008
Number of Days to Update: 11

Source: California Region Water Quality Control Board Santa Ana Region (8)
Telephone: 951-782-3298
Last EDR Contact: 09/12/2011
Next Scheduled EDR Contact: 12/26/2011
Data Release Frequency: No Update Planned

SLIC REG 9: Spills, Leaks, Investigation & Cleanup Cost Recovery Listing
The SLIC (Spills, Leaks, Investigations and Cleanup) program is designed to protect and restore water quality from spills, leaks, and similar discharges.

Date of Government Version: 09/10/2007
Date Data Arrived at EDR: 09/11/2007
Date Made Active in Reports: 09/28/2007
Number of Days to Update: 17

Source: California Regional Water Quality Control Board San Diego Region (9)
Telephone: 858-467-2980
Last EDR Contact: 08/08/2011
Next Scheduled EDR Contact: 11/21/2011
Data Release Frequency: No Update Planned

Lists of state and tribal registered storage tanks

FEMA UST: Underground Storage Tank Listing
A listing of all FEMA owned underground storage tanks.

Date of Government Version: 11/16/2023
Date Data Arrived at EDR: 11/16/2023
Date Made Active in Reports: 02/13/2024
Number of Days to Update: 89

Source: FEMA
Telephone: 202-646-5797
Last EDR Contact: 03/19/2024
Next Scheduled EDR Contact: 07/15/2024
Data Release Frequency: Varies

MILITARY UST SITES: Military UST Sites (GEOTRACKER)
Military ust sites

Date of Government Version: 12/04/2023
Date Data Arrived at EDR: 12/05/2023
Date Made Active in Reports: 02/28/2024
Number of Days to Update: 85

Source: State Water Resources Control Board
Telephone: 866-480-1028
Last EDR Contact: 03/05/2024
Next Scheduled EDR Contact: 06/17/2024
Data Release Frequency: Varies

UST: Active UST Facilities
Active UST facilities gathered from the local regulatory agencies

Date of Government Version: 12/04/2023
Date Data Arrived at EDR: 12/05/2023
Date Made Active in Reports: 02/28/2024
Number of Days to Update: 85

Source: SWRCB
Telephone: 916-341-5851
Last EDR Contact: 03/05/2024
Next Scheduled EDR Contact: 06/17/2024
Data Release Frequency: Semi-Annually

UST CLOSURE: Proposed Closure of Underground Storage Tank (UST) Cases
UST cases that are being considered for closure by either the State Water Resources Control Board or the Executive Director have been posted for a 60-day public comment period. UST Case Closures being proposed for consideration by the State Water Resources Control Board. These are primarily UST cases that meet closure criteria under the decisional framework in State Water Board Resolution No. 92-49 and other Board orders. UST Case Closures proposed for consideration by the Executive Director pursuant to State Water Board Resolution No. 2012-0061. These are cases that meet the criteria of the Low-Threat UST Case Closure Policy. UST Case Closure Review Denials and Approved Orders.

Date of Government Version: 11/28/2023
Date Data Arrived at EDR: 11/30/2023
Date Made Active in Reports: 02/27/2024
Number of Days to Update: 89

Source: State Water Resources Control Board
Telephone: 916-327-7844
Last EDR Contact: 03/05/2024
Next Scheduled EDR Contact: 06/17/2024
Data Release Frequency: Varies

AST: Aboveground Petroleum Storage Tank Facilities
A listing of aboveground storage tank petroleum storage tank locations.

Date of Government Version: 07/06/2016
Date Data Arrived at EDR: 07/12/2016
Date Made Active in Reports: 09/19/2016
Number of Days to Update: 69

Source: California Environmental Protection Agency
Telephone: 916-327-5092
Last EDR Contact: 03/08/2024
Next Scheduled EDR Contact: 06/24/2024
Data Release Frequency: Varies

INDIAN UST R9: Underground Storage Tanks on Indian Land
The Indian Underground Storage Tank (UST) database provides information about underground storage tanks on Indian land in EPA Region 9 (Arizona, California, Hawaii, Nevada, the Pacific Islands, and Tribal Nations).

Date of Government Version: 10/24/2023
Date Data Arrived at EDR: 01/17/2024
Date Made Active in Reports: 03/13/2024
Number of Days to Update: 56

Source: EPA Region 9
Telephone: 415-972-3368
Last EDR Contact: 04/17/2024
Next Scheduled EDR Contact: 07/29/2024
Data Release Frequency: Varies

INDIAN UST R8: Underground Storage Tanks on Indian Land
The Indian Underground Storage Tank (UST) database provides information about underground storage tanks on Indian land in EPA Region 8 (Colorado, Montana, North Dakota, South Dakota, Utah, Wyoming and 27 Tribal Nations).

Date of Government Version: 10/24/2023
Date Data Arrived at EDR: 01/17/2024
Date Made Active in Reports: 03/13/2024
Number of Days to Update: 56

Source: EPA Region 8
Telephone: 303-312-6137
Last EDR Contact: 04/17/2024
Next Scheduled EDR Contact: 07/29/2024
Data Release Frequency: Varies

INDIAN UST R7: Underground Storage Tanks on Indian Land

The Indian Underground Storage Tank (UST) database provides information about underground storage tanks on Indian land in EPA Region 7 (Iowa, Kansas, Missouri, Nebraska, and 9 Tribal Nations).

Date of Government Version: 10/24/2023
Date Data Arrived at EDR: 01/17/2024
Date Made Active in Reports: 03/13/2024
Number of Days to Update: 56

Source: EPA Region 7
Telephone: 913-551-7003
Last EDR Contact: 04/17/2024
Next Scheduled EDR Contact: 07/29/2024
Data Release Frequency: Varies

INDIAN UST R1: Underground Storage Tanks on Indian Land

The Indian Underground Storage Tank (UST) database provides information about underground storage tanks on Indian land in EPA Region 1 (Connecticut, Maine, Massachusetts, New Hampshire, Rhode Island, Vermont and ten Tribal Nations).

Date of Government Version: 10/24/2023
Date Data Arrived at EDR: 01/17/2024
Date Made Active in Reports: 03/13/2024
Number of Days to Update: 56

Source: EPA, Region 1
Telephone: 617-918-1313
Last EDR Contact: 04/17/2024
Next Scheduled EDR Contact: 07/29/2024
Data Release Frequency: Varies

INDIAN UST R6: Underground Storage Tanks on Indian Land

The Indian Underground Storage Tank (UST) database provides information about underground storage tanks on Indian land in EPA Region 6 (Louisiana, Arkansas, Oklahoma, New Mexico, Texas and 65 Tribes).

Date of Government Version: 10/24/2023
Date Data Arrived at EDR: 01/17/2024
Date Made Active in Reports: 03/13/2024
Number of Days to Update: 56

Source: EPA Region 6
Telephone: 214-665-7591
Last EDR Contact: 04/17/2024
Next Scheduled EDR Contact: 07/29/2024
Data Release Frequency: Varies

INDIAN UST R5: Underground Storage Tanks on Indian Land

The Indian Underground Storage Tank (UST) database provides information about underground storage tanks on Indian land in EPA Region 5 (Michigan, Minnesota and Wisconsin and Tribal Nations).

Date of Government Version: 10/17/2023
Date Data Arrived at EDR: 01/17/2024
Date Made Active in Reports: 03/13/2024
Number of Days to Update: 56

Source: EPA Region 5
Telephone: 312-886-6136
Last EDR Contact: 04/17/2024
Next Scheduled EDR Contact: 07/29/2024
Data Release Frequency: Varies

INDIAN UST R4: Underground Storage Tanks on Indian Land

The Indian Underground Storage Tank (UST) database provides information about underground storage tanks on Indian land in EPA Region 4 (Alabama, Florida, Georgia, Kentucky, Mississippi, North Carolina, South Carolina, Tennessee and Tribal Nations)

Date of Government Version: 10/24/2023
Date Data Arrived at EDR: 01/17/2024
Date Made Active in Reports: 03/13/2024
Number of Days to Update: 56

Source: EPA Region 4
Telephone: 404-562-9424
Last EDR Contact: 04/17/2024
Next Scheduled EDR Contact: 07/29/2024
Data Release Frequency: Varies

INDIAN UST R10: Underground Storage Tanks on Indian Land

The Indian Underground Storage Tank (UST) database provides information about underground storage tanks on Indian land in EPA Region 10 (Alaska, Idaho, Oregon, Washington, and Tribal Nations).

Date of Government Version: 10/24/2023
Date Data Arrived at EDR: 01/17/2024
Date Made Active in Reports: 03/13/2024
Number of Days to Update: 56

Source: EPA Region 10
Telephone: 206-553-2857
Last EDR Contact: 04/17/2024
Next Scheduled EDR Contact: 07/29/2024
Data Release Frequency: Varies

Lists of state and tribal voluntary cleanup sites

VCP: Voluntary Cleanup Program Properties

Contains low threat level properties with either confirmed or unconfirmed releases and the project proponents have request that DTSC oversee investigation and/or cleanup activities and have agreed to provide coverage for DTSC's costs.

Date of Government Version: 01/22/2024
Date Data Arrived at EDR: 01/23/2024
Date Made Active in Reports: 04/08/2024
Number of Days to Update: 76

Source: Department of Toxic Substances Control
Telephone: 916-323-3400
Last EDR Contact: 04/23/2024
Next Scheduled EDR Contact: 08/05/2024
Data Release Frequency: Quarterly

INDIAN VCP R7: Voluntary Cleanup Priority Lisitng

A listing of voluntary cleanup priority sites located on Indian Land located in Region 7.

Date of Government Version: 03/20/2008
Date Data Arrived at EDR: 04/22/2008
Date Made Active in Reports: 05/19/2008
Number of Days to Update: 27

Source: EPA, Region 7
Telephone: 913-551-7365
Last EDR Contact: 07/08/2021
Next Scheduled EDR Contact: 07/20/2009
Data Release Frequency: Varies

INDIAN VCP R1: Voluntary Cleanup Priority Listing

A listing of voluntary cleanup priority sites located on Indian Land located in Region 1.

Date of Government Version: 07/27/2015
Date Data Arrived at EDR: 09/29/2015
Date Made Active in Reports: 02/18/2016
Number of Days to Update: 142

Source: EPA, Region 1
Telephone: 617-918-1102
Last EDR Contact: 03/18/2024
Next Scheduled EDR Contact: 07/01/2024
Data Release Frequency: Varies

Lists of state and tribal brownfield sites

BROWNFIELDS: Considered Brownfieds Sites Listing

A listing of sites the SWRCB considers to be Brownfields since these are sites have come to them through the MOA Process.

Date of Government Version: 12/13/2023
Date Data Arrived at EDR: 12/13/2023
Date Made Active in Reports: 03/07/2024
Number of Days to Update: 85

Source: State Water Resources Control Board
Telephone: 916-323-7905
Last EDR Contact: 03/19/2024
Next Scheduled EDR Contact: 07/01/2024
Data Release Frequency: Quarterly

□DD□□□□□□□□□R□□M□□□□□R□□□RD□

Local Brownfield lists

US BROWNFIELDS: A Listing of Brownfields Sites

Brownfields are real property, the expansion, redevelopment, or reuse of which may be complicated by the presence or potential presence of a hazardous substance, pollutant, or contaminant. Cleaning up and reinvesting in these properties takes development pressures off of undeveloped, open land, and both improves and protects the environment. Assessment, Cleanup and Redevelopment Exchange System (ACRES) stores information reported by EPA Brownfields grant recipients on brownfields properties assessed or cleaned up with grant funding as well as information on Targeted Brownfields Assessments performed by EPA Regions. A listing of ACRES Brownfield sites is obtained from Cleanups in My Community. Cleanups in My Community provides information on Brownfields properties for which information is reported back to EPA, as well as areas served by Brownfields grant programs.

Date of Government Version: 08/15/2023
Date Data Arrived at EDR: 08/30/2023
Date Made Active in Reports: 12/01/2023
Number of Days to Update: 93

Source: Environmental Protection Agency
Telephone: 202-566-2777
Last EDR Contact: 03/12/2024
Next Scheduled EDR Contact: 06/24/2024
Data Release Frequency: Semi-Annually

Local Lists of Landfill / Solid Waste Disposal Sites

WMUDS/SWAT: Waste Management Unit Database

Waste Management Unit Database System. WMUDS is used by the State Water Resources Control Board staff and the Regional Water Quality Control Boards for program tracking and inventory of waste management units. WMUDS is composed of the following databases: Facility Information, Scheduled Inspections Information, Waste Management Unit Information, SWAT Program Information, SWAT Report Summary Information, SWAT Report Summary Data, Chapter 15 (formerly Subchapter 15) Information, Chapter 15 Monitoring Parameters, TPCA Program Information, RCRA Program Information, Closure Information, and Interested Parties Information.

Date of Government Version: 04/01/2000
Date Data Arrived at EDR: 04/10/2000
Date Made Active in Reports: 05/10/2000
Number of Days to Update: 30

Source: State Water Resources Control Board
Telephone: 916-227-4448
Last EDR Contact: 04/19/2024
Next Scheduled EDR Contact: 08/05/2024
Data Release Frequency: No Update Planned

SWRCY: Recycler Database

A listing of recycling facilities in California.

Date of Government Version: 11/29/2023
Date Data Arrived at EDR: 11/29/2023
Date Made Active in Reports: 02/23/2024
Number of Days to Update: 86

Source: Department of Conservation
Telephone: 916-323-3836
Last EDR Contact: 03/05/2024
Next Scheduled EDR Contact: 06/17/2024
Data Release Frequency: Quarterly

HAULERS: Registered Waste Tire Haulers Listing

A listing of registered waste tire haulers.

Date of Government Version: 04/04/2024
Date Data Arrived at EDR: 04/05/2024
Date Made Active in Reports: 04/15/2024
Number of Days to Update: 10

Source: Integrated Waste Management Board
Telephone: 916-341-6422
Last EDR Contact: 04/05/2024
Next Scheduled EDR Contact: 05/20/2024
Data Release Frequency: Varies

INDIAN ODI: Report on the Status of Open Dumps on Indian Lands

Location of open dumps on Indian land.

Date of Government Version: 12/31/1998
Date Data Arrived at EDR: 12/03/2007
Date Made Active in Reports: 01/24/2008
Number of Days to Update: 52

Source: Environmental Protection Agency
Telephone: 703-308-8245
Last EDR Contact: 04/22/2024
Next Scheduled EDR Contact: 08/05/2024
Data Release Frequency: Varies

ODI: Open Dump Inventory

An open dump is defined as a disposal facility that does not comply with one or more of the Part 257 or Part 258 Subtitle D Criteria.

Date of Government Version: 06/30/1985
Date Data Arrived at EDR: 08/09/2004
Date Made Active in Reports: 09/17/2004
Number of Days to Update: 39

Source: Environmental Protection Agency
Telephone: 800-424-9346
Last EDR Contact: 06/09/2004
Next Scheduled EDR Contact: N/A
Data Release Frequency: No Update Planned

DEBRIS REGION 9: Torres Martinez Reservation Illegal Dump Site Locations

A listing of illegal dump sites location on the Torres Martinez Indian Reservation located in eastern Riverside County and northern Imperial County, California.

Date of Government Version: 01/12/2009
Date Data Arrived at EDR: 05/07/2009
Date Made Active in Reports: 09/21/2009
Number of Days to Update: 137

Source: EPA, Region 9
Telephone: 415-947-4219
Last EDR Contact: 04/15/2024
Next Scheduled EDR Contact: 07/29/2024
Data Release Frequency: No Update Planned

IHS OPEN DUMPS: Open Dumps on Indian Land

A listing of all open dumps located on Indian Land in the United States.

Date of Government Version: 04/01/2014
Date Data Arrived at EDR: 08/06/2014
Date Made Active in Reports: 01/29/2015
Number of Days to Update: 176

Source: Department of Health & Human Serivces, Indian Health Service
Telephone: 301-443-1452
Last EDR Contact: 04/19/2024
Next Scheduled EDR Contact: 08/04/2024
Data Release Frequency: Varies

Local Lists of Hazardous waste / Contaminated Sites

US HIST CDL: National Clandestine Laboratory Register

A listing of clandestine drug lab locations that have been removed from the DEAs National Clandestine Laboratory Register.

Date of Government Version: 12/31/2023
Date Data Arrived at EDR: 02/21/2024
Date Made Active in Reports: 04/04/2024
Number of Days to Update: 43

Source: Drug Enforcement Administration
Telephone: 202-307-1000
Last EDR Contact: 02/21/2024
Next Scheduled EDR Contact: 06/03/2024
Data Release Frequency: No Update Planned

HIST CAL-SITES: Calsites Database

The Calsites database contains potential or confirmed hazardous substance release properties. In 1996, California EPA reevaluated and significantly reduced the number of sites in the Calsites database. No longer updated by the state agency. It has been replaced by ENVIROSTOR.

Date of Government Version: 08/08/2005
Date Data Arrived at EDR: 08/03/2006
Date Made Active in Reports: 08/24/2006
Number of Days to Update: 21

Source: Department of Toxic Substance Control
Telephone: 916-323-3400
Last EDR Contact: 02/23/2009
Next Scheduled EDR Contact: 05/25/2009
Data Release Frequency: No Update Planned

SCH: School Property Evaluation Program

This category contains proposed and existing school sites that are being evaluated by DTSC for possible hazardous materials contamination. In some cases, these properties may be listed in the CalSites category depending on the level of threat to public health and safety or the environment they pose.

Date of Government Version: 01/22/2024
Date Data Arrived at EDR: 01/23/2024
Date Made Active in Reports: 04/08/2024
Number of Days to Update: 76

Source: Department of Toxic Substances Control
Telephone: 916-323-3400
Last EDR Contact: 04/23/2024
Next Scheduled EDR Contact: 08/05/2024
Data Release Frequency: Quarterly

CDL: Clandestine Drug Labs

A listing of drug lab locations. Listing of a location in this database does not indicate that any illegal drug lab materials were or were not present there, and does not constitute a determination that the location either requires or does not require additional cleanup work.

Date of Government Version: 12/31/2021
Date Data Arrived at EDR: 09/28/2023
Date Made Active in Reports: 12/18/2023
Number of Days to Update: 81

Source: Department of Toxic Substances Control
Telephone: 916-255-6504
Last EDR Contact: 04/29/2024
Next Scheduled EDR Contact: 08/12/2024
Data Release Frequency: Varies

CERS HAZ WASTE: California Environmental Reporting System Hazardous Waste

List of sites in the California Environmental Protection Agency (CalEPA) Regulated Site Portal which fall under the Hazardous Chemical Management, Hazardous Waste Onsite Treatment, Household Hazardous Waste Collection, Hazardous Waste Generator, and RCRA LQ HW Generator programs.

Date of Government Version: 01/16/2024
Date Data Arrived at EDR: 01/16/2024
Date Made Active in Reports: 04/03/2024
Number of Days to Update: 78

Source: CalEPA
Telephone: 916-323-2514
Last EDR Contact: 04/16/2024
Next Scheduled EDR Contact: 07/29/2024
Data Release Frequency: Quarterly

TOXIC PITS: Toxic Pits Cleanup Act Sites

Toxic PITS Cleanup Act Sites. TOXIC PITS identifies sites suspected of containing hazardous substances where cleanup has not yet been completed.

Date of Government Version: 07/01/1995
Date Data Arrived at EDR: 08/30/1995
Date Made Active in Reports: 09/26/1995
Number of Days to Update: 27

Source: State Water Resources Control Board
Telephone: 916-227-4364
Last EDR Contact: 01/26/2009
Next Scheduled EDR Contact: 04/27/2009
Data Release Frequency: No Update Planned

US CDL: Clandestine Drug Labs

A listing of clandestine drug lab locations. The U.S. Department of Justice ("the Department") provides this web site as a public service. It contains addresses of some locations where law enforcement agencies reported they found chemicals or other items that indicated the presence of either clandestine drug laboratories or dumpsites. In most cases, the source of the entries is not the Department, and the Department has not verified the entry and does not guarantee its accuracy. Members of the public must verify the accuracy of all entries by, for example, contacting local law enforcement and local health departments.

Date of Government Version: 12/31/2023
Date Data Arrived at EDR: 02/21/2024
Date Made Active in Reports: 04/04/2024
Number of Days to Update: 43

Source: Drug Enforcement Administration
Telephone: 202-307-1000
Last EDR Contact: 02/21/2024
Next Scheduled EDR Contact: 06/03/2024
Data Release Frequency: Quarterly

Local Lists of Registered Storage Tanks

SWEEPS UST: SWEEPS UST Listing

Statewide Environmental Evaluation and Planning System. This underground storage tank listing was updated and maintained by a company contacted by the SWRCB in the early 1990's. The listing is no longer updated or maintained. The local agency is the contact for more information on a site on the SWEEPS list.

Date of Government Version: 06/01/1994
Date Data Arrived at EDR: 07/07/2005
Date Made Active in Reports: 08/11/2005
Number of Days to Update: 35

Source: State Water Resources Control Board
Telephone: N/A
Last EDR Contact: 06/03/2005
Next Scheduled EDR Contact: N/A
Data Release Frequency: No Update Planned

HIST UST: Hazardous Substance Storage Container Database

The Hazardous Substance Storage Container Database is a historical listing of UST sites. Refer to local/county source for current data.

Date of Government Version: 10/15/1990
Date Data Arrived at EDR: 01/25/1991
Date Made Active in Reports: 02/12/1991
Number of Days to Update: 18

Source: State Water Resources Control Board
Telephone: 916-341-5851
Last EDR Contact: 07/26/2001
Next Scheduled EDR Contact: N/A
Data Release Frequency: No Update Planned

SAN FRANCISCO AST: Aboveground Storage Tank Site Listing

Aboveground storage tank sites

Date of Government Version: 02/01/2024
Date Data Arrived at EDR: 02/01/2024
Date Made Active in Reports: 04/24/2024
Number of Days to Update: 83

Source: San Francisco County Department of Public Health
Telephone: 415-252-3896
Last EDR Contact: 04/25/2024
Next Scheduled EDR Contact: 08/12/2024
Data Release Frequency: Varies

CA FID UST: Facility Inventory Database

The Facility Inventory Database (FID) contains a historical listing of active and inactive underground storage tank locations from the State Water Resource Control Board. Refer to local/county source for current data.

Date of Government Version: 10/31/1994
Date Data Arrived at EDR: 09/05/1995
Date Made Active in Reports: 09/29/1995
Number of Days to Update: 24

Source: California Environmental Protection Agency
Telephone: 916-341-5851
Last EDR Contact: 12/28/1998
Next Scheduled EDR Contact: N/A
Data Release Frequency: No Update Planned

CERS TANKS: California Environmental Reporting System (CERS) Tanks

List of sites in the California Environmental Protection Agency (CalEPA) Regulated Site Portal which fall under the Aboveground Petroleum Storage and Underground Storage Tank regulatory programs.

Date of Government Version: 01/16/2024
Date Data Arrived at EDR: 01/16/2024
Date Made Active in Reports: 04/03/2024
Number of Days to Update: 78

Source: California Environmental Protection Agency
Telephone: 916-323-2514
Last EDR Contact: 04/16/2024
Next Scheduled EDR Contact: 07/29/2024
Data Release Frequency: Quarterly

Local Land Records

LIENS: Environmental Liens Listing

A listing of property locations with environmental liens for California where DTSC is a lien holder.

Date of Government Version: 11/21/2023
Date Data Arrived at EDR: 11/22/2023
Date Made Active in Reports: 02/16/2024
Number of Days to Update: 86

Source: Department of Toxic Substances Control
Telephone: 916-323-3400
Last EDR Contact: 02/26/2024
Next Scheduled EDR Contact: 06/10/2024
Data Release Frequency: Varies

LIENS 2: CERCLA Lien Information

A Federal CERCLA ('Superfund') lien can exist by operation of law at any site or property at which EPA has spent Superfund monies. These monies are spent to investigate and address releases and threatened releases of contamination. CERCLIS provides information as to the identity of these sites and properties.

Date of Government Version: 02/29/2024
Date Data Arrived at EDR: 03/01/2024
Date Made Active in Reports: 03/27/2024
Number of Days to Update: 26

Source: Environmental Protection Agency
Telephone: 202-564-6023
Last EDR Contact: 04/02/2024
Next Scheduled EDR Contact: 07/08/2024
Data Release Frequency: Semi-Annually

DEED: Deed Restriction Listing

Site Mitigation and Brownfields Reuse Program Facility Sites with Deed Restrictions & Hazardous Waste Management Program Facility Sites with Deed / Land Use Restriction. The DTSC Site Mitigation and Brownfields Reuse Program (SMBRP) list includes sites cleaned up under the program's oversight and generally does not include current or former hazardous waste facilities that required a hazardous waste facility permit. The list represents deed restrictions that are active. Some sites have multiple deed restrictions. The DTSC Hazardous Waste Management Program (HWMP) has developed a list of current or former hazardous waste facilities that have a recorded land use restriction at the local county recorder's office. The land use restrictions on this list were required by the DTSC HWMP as a result of the presence of hazardous substances that remain on site after the facility (or part of the facility) has been closed or cleaned up. The types of land use restriction include deed notice, deed restriction, or a land use restriction that binds current and future owners.

Date of Government Version: 11/22/2023
Date Data Arrived at EDR: 11/22/2023
Date Made Active in Reports: 02/15/2024
Number of Days to Update: 85

Source: DTSC and SWRCB
Telephone: 916-323-3400
Last EDR Contact: 02/27/2024
Next Scheduled EDR Contact: 06/10/2024
Data Release Frequency: Semi-Annually

Records of Emergency Release Reports

HMIRS: Hazardous Materials Information Reporting System

Hazardous Materials Incident Report System. HMIRS contains hazardous material spill incidents reported to DOT.

Date of Government Version: 12/12/2023
Date Data Arrived at EDR: 12/13/2023
Date Made Active in Reports: 02/28/2024
Number of Days to Update: 77

Source: U.S. Department of Transportation
Telephone: 202-366-4555
Last EDR Contact: 03/20/2024
Next Scheduled EDR Contact: 07/01/2024
Data Release Frequency: Quarterly

CHMIRS: California Hazardous Material Incident Report System

California Hazardous Material Incident Reporting System. CHMIRS contains information on reported hazardous material incidents (accidental releases or spills).

Date of Government Version: 12/31/2023
Date Data Arrived at EDR: 01/23/2024
Date Made Active in Reports: 04/09/2024
Number of Days to Update: 77

Source: Office of Emergency Services
Telephone: 916-845-8400
Last EDR Contact: 04/16/2024
Next Scheduled EDR Contact: 07/29/2024
Data Release Frequency: Semi-Annually

LDS: Land Disposal Sites Listing (GEOTRACKER)

Land Disposal sites (Landfills) included in GeoTracker. GeoTracker is the Water Boards data management system for sites that impact, or have the potential to impact, water quality in California, with emphasis on groundwater.

Date of Government Version: 12/04/2023
Date Data Arrived at EDR: 12/05/2023
Date Made Active in Reports: 02/27/2024
Number of Days to Update: 84

Source: State Water Qualilty Control Board
Telephone: 866-480-1028
Last EDR Contact: 03/05/2024
Next Scheduled EDR Contact: 06/17/2024
Data Release Frequency: Quarterly

MCS: Military Cleanup Sites Listing (GEOTRACKER)

Military sites (consisting of: Military UST sites; Military Privatized sites; and Military Cleanup sites [formerly known as DoD non UST]) included in GeoTracker. GeoTracker is the Water Boards data management system for sites that impact, or have the potential to impact, water quality in California, with emphasis on groundwater.

Date of Government Version: 12/04/2023
Date Data Arrived at EDR: 12/05/2023
Date Made Active in Reports: 02/28/2024
Number of Days to Update: 85

Source: State Water Resources Control Board
Telephone: 866-480-1028
Last EDR Contact: 03/05/2024
Next Scheduled EDR Contact: 06/17/2024
Data Release Frequency: Quarterly

SPILLS 90: SPILLS90 data from FirstSearch

Spills 90 includes those spill and release records available exclusively from FirstSearch databases. Typically, they may include chemical, oil and/or hazardous substance spills recorded after 1990. Duplicate records that are already included in EDR incident and release records are not included in Spills 90.

Date of Government Version: 06/06/2012
Date Data Arrived at EDR: 01/03/2013
Date Made Active in Reports: 02/22/2013
Number of Days to Update: 50

Source: FirstSearch
Telephone: N/A
Last EDR Contact: 01/03/2013
Next Scheduled EDR Contact: N/A
Data Release Frequency: No Update Planned

Other Ascertainable Records

RCRA NonGen / NLR: RCRA - Non Generators / No Longer Regulated

RCRAInfo is EPA's comprehensive information system, providing access to data supporting the Resource Conservation and Recovery Act (RCRA) of 1976 and the Hazardous and Solid Waste Amendments (HSWA) of 1984. The database includes selective information on sites which generate, transport, store, treat and/or dispose of hazardous waste as defined by the Resource Conservation and Recovery Act (RCRA). Non-Generators do not presently generate hazardous waste.

Date of Government Version: 12/04/2023
Date Data Arrived at EDR: 12/06/2023
Date Made Active in Reports: 12/12/2023
Number of Days to Update: 6

Source: Environmental Protection Agency
Telephone: (415) 495-8895
Last EDR Contact: 03/19/2024
Next Scheduled EDR Contact: 07/01/2024
Data Release Frequency: Quarterly

FUDS: Formerly Used Defense Sites

The listing includes locations of Formerly Used Defense Sites properties where the US Army Corps of Engineers is actively working or will take necessary cleanup actions.

Date of Government Version: 01/30/2024
Date Data Arrived at EDR: 02/13/2024
Date Made Active in Reports: 04/04/2024
Number of Days to Update: 51

Source: U.S. Army Corps of Engineers
Telephone: 202-528-4285
Last EDR Contact: 02/13/2024
Next Scheduled EDR Contact: 05/27/2024
Data Release Frequency: Varies

DOD: Department of Defense Sites

This data set consists of federally owned or administered lands, administered by the Department of Defense, that have any area equal to or greater than 640 acres of the United States, Puerto Rico, and the U.S. Virgin Islands.

Date of Government Version: 06/07/2021
Date Data Arrived at EDR: 07/13/2021
Date Made Active in Reports: 03/09/2022
Number of Days to Update: 239

Source: USGS
Telephone: 888-275-8747
Last EDR Contact: 04/11/2024
Next Scheduled EDR Contact: 07/22/2024
Data Release Frequency: Varies

FEDLAND: Federal and Indian Lands

Federally and Indian administrated lands of the United States. Lands included are administrated by: Army Corps of Engineers, Bureau of Reclamation, National Wild and Scenic River, National Wildlife Refuge, Public Domain Land, Wilderness, Wilderness Study Area, Wildlife Management Area, Bureau of Indian Affairs, Bureau of Land Management, Department of Justice, Forest Service, Fish and Wildlife Service, National Park Service.

Date of Government Version: 04/02/2018
Date Data Arrived at EDR: 04/11/2018
Date Made Active in Reports: 11/06/2019
Number of Days to Update: 574

Source: U.S. Geological Survey
Telephone: 888-275-8747
Last EDR Contact: 04/04/2024
Next Scheduled EDR Contact: 07/15/2024
Data Release Frequency: N/A

SCRD DRYCLEANERS: State Coalition for Remediation of Drycleaners Listing

The State Coalition for Remediation of Drycleaners was established in 1998, with support from the U.S. EPA Office of Superfund Remediation and Technology Innovation. It is comprised of representatives of states with established drycleaner remediation programs. Currently the member states are Alabama, Connecticut, Florida, Illinois, Kansas, Minnesota, Missouri, North Carolina, Oregon, South Carolina, Tennessee, Texas, and Wisconsin.

Date of Government Version: 07/30/2021
Date Data Arrived at EDR: 02/03/2023
Date Made Active in Reports: 02/10/2023
Number of Days to Update: 7

Source: Environmental Protection Agency
Telephone: 615-532-8599
Last EDR Contact: 02/06/2024
Next Scheduled EDR Contact: 05/20/2024
Data Release Frequency: Varies

US FIN ASSUR: Financial Assurance Information

All owners and operators of facilities that treat, store, or dispose of hazardous waste are required to provide proof that they will have sufficient funds to pay for the clean up, closure, and post-closure care of their facilities.

Date of Government Version: 12/11/2023
Date Data Arrived at EDR: 12/13/2023
Date Made Active in Reports: 02/28/2024
Number of Days to Update: 77

Source: Environmental Protection Agency
Telephone: 202-566-1917
Last EDR Contact: 03/13/2024
Next Scheduled EDR Contact: 07/01/2024
Data Release Frequency: Quarterly

EPA WATCH LIST: EPA Watch List

EPA maintains a "Watch List" to facilitate dialogue between EPA, state and local environmental agencies on enforcement matters relating to facilities with alleged violations identified as either significant or high priority. Being on the Watch List does not mean that the facility has actually violated the law only that an investigation by EPA or a state or local environmental agency has led those organizations to allege that an unproven violation has in fact occurred. Being on the Watch List does not represent a higher level of concern regarding the alleged violations that were detected, but instead indicates cases requiring additional dialogue between EPA, state and local agencies - primarily because of the length of time the alleged violation has gone unaddressed or unresolved.

Date of Government Version: 08/30/2013
Date Data Arrived at EDR: 03/21/2014
Date Made Active in Reports: 06/17/2014
Number of Days to Update: 88

Source: Environmental Protection Agency
Telephone: 617-520-3000
Last EDR Contact: 04/29/2024
Next Scheduled EDR Contact: 08/12/2024
Data Release Frequency: No Update Planned

2020 COR ACTION: 2020 Corrective Action Program List

The EPA has set ambitious goals for the RCRA Corrective Action program by creating the 2020 Corrective Action Universe. This RCRA cleanup baseline includes facilities expected to need corrective action. The 2020 universe contains a wide variety of sites. Some properties are heavily contaminated while others were contaminated but have since been cleaned up. Still others have not been fully investigated yet, and may require little or no remediation. Inclusion in the 2020 Universe does not necessarily imply failure on the part of a facility to meet its RCRA obligations.

Date of Government Version: 09/30/2017
Date Data Arrived at EDR: 05/08/2018
Date Made Active in Reports: 07/20/2018
Number of Days to Update: 73

Source: Environmental Protection Agency
Telephone: 703-308-4044
Last EDR Contact: 02/02/2024
Next Scheduled EDR Contact: 05/13/2024
Data Release Frequency: Varies

TSCA: Toxic Substances Control Act

Toxic Substances Control Act. TSCA identifies manufacturers and importers of chemical substances included on the TSCA Chemical Substance Inventory list. It includes data on the production volume of these substances by plant site.

Date of Government Version: 12/31/2020
Date Data Arrived at EDR: 06/14/2022
Date Made Active in Reports: 03/24/2023
Number of Days to Update: 283

Source: EPA
Telephone: 202-260-5521
Last EDR Contact: 03/14/2024
Next Scheduled EDR Contact: 06/24/2024
Data Release Frequency: Every 4 Years

TRIS: Toxic Chemical Release Inventory System

Toxic Release Inventory System. TRIS identifies facilities which release toxic chemicals to the air, water and land in reportable quantities under SARA Title III Section 313.

Date of Government Version: 12/31/2022
Date Data Arrived at EDR: 11/13/2023
Date Made Active in Reports: 02/07/2024
Number of Days to Update: 86

Source: EPA
Telephone: 202-566-0250
Last EDR Contact: 02/15/2024
Next Scheduled EDR Contact: 05/27/2024
Data Release Frequency: Annually

SSTS: Section 7 Tracking Systems

Section 7 of the Federal Insecticide, Fungicide and Rodenticide Act, as amended (92 Stat. 829) requires all registered pesticide-producing establishments to submit a report to the Environmental Protection Agency by March 1st each year. Each establishment must report the types and amounts of pesticides, active ingredients and devices being produced, and those having been produced and sold or distributed in the past year.

Date of Government Version: 01/16/2024
Date Data Arrived at EDR: 01/17/2024
Date Made Active in Reports: 03/27/2024
Number of Days to Update: 70

Source: EPA
Telephone: 202-564-4203
Last EDR Contact: 04/17/2024
Next Scheduled EDR Contact: 07/29/2024
Data Release Frequency: Annually

ROD: Records Of Decision

Record of Decision. ROD documents mandate a permanent remedy at an NPL (Superfund) site containing technical and health information to aid in the cleanup.

Date of Government Version: 02/29/2024
Date Data Arrived at EDR: 03/01/2024
Date Made Active in Reports: 03/27/2024
Number of Days to Update: 26

Source: EPA
Telephone: 703-416-0223
Last EDR Contact: 04/02/2024
Next Scheduled EDR Contact: 06/10/2024
Data Release Frequency: Annually

RMP: Risk Management Plans

When Congress passed the Clean Air Act Amendments of 1990, it required EPA to publish regulations and guidance for chemical accident prevention at facilities using extremely hazardous substances. The Risk Management Program Rule (RMP Rule) was written to implement Section 112(r) of these amendments. The rule, which built upon existing industry codes and standards, requires companies of all sizes that use certain flammable and toxic substances to develop a Risk Management Program, which includes a(n): Hazard assessment that details the potential effects of an accidental release, an accident history of the last five years, and an evaluation of worst-case and alternative accidental releases; Prevention program that includes safety precautions and maintenance, monitoring, and employee training measures; and Emergency response program that spells out emergency health care, employee training measures and procedures for informing the public and response agencies (e.g the fire department) should an accident occur.

Date of Government Version: 02/01/2024
Date Data Arrived at EDR: 02/08/2024
Date Made Active in Reports: 04/04/2024
Number of Days to Update: 56

Source: Environmental Protection Agency
Telephone: 202-564-8600
Last EDR Contact: 04/15/2024
Next Scheduled EDR Contact: 07/29/2024
Data Release Frequency: Varies

RAATS: RCRA Administrative Action Tracking System

RCRA Administration Action Tracking System. RAATS contains records based on enforcement actions issued under RCRA pertaining to major violators and includes administrative and civil actions brought by the EPA. For administration actions after September 30, 1995, data entry in the RAATS database was discontinued. EPA will retain a copy of the database for historical records. It was necessary to terminate RAATS because a decrease in agency resources made it impossible to continue to update the information contained in the database.

Date of Government Version: 04/17/1995
Date Data Arrived at EDR: 07/03/1995
Date Made Active in Reports: 08/07/1995
Number of Days to Update: 35

Source: EPA
Telephone: 202-564-4104
Last EDR Contact: 06/02/2008
Next Scheduled EDR Contact: 09/01/2008
Data Release Frequency: No Update Planned

PRP: Potentially Responsible Parties

A listing of verified Potentially Responsible Parties

Date of Government Version: 09/19/2023
Date Data Arrived at EDR: 10/03/2023
Date Made Active in Reports: 10/19/2023
Number of Days to Update: 16

Source: EPA
Telephone: 202-564-6023
Last EDR Contact: 04/02/2024
Next Scheduled EDR Contact: 05/13/2024
Data Release Frequency: Quarterly

PADS: PCB Activity Database System

PCB Activity Database. PADS Identifies generators, transporters, commercial storers and/or brokers and disposers of PCB's who are required to notify the EPA of such activities.

Date of Government Version: 03/20/2023
Date Data Arrived at EDR: 04/04/2023
Date Made Active in Reports: 06/09/2023
Number of Days to Update: 66

Source: EPA
Telephone: 202-566-0500
Last EDR Contact: 04/04/2024
Next Scheduled EDR Contact: 07/15/2024
Data Release Frequency: Annually

ICIS: Integrated Compliance Information System

The Integrated Compliance Information System (ICIS) supports the information needs of the national enforcement and compliance program as well as the unique needs of the National Pollutant Discharge Elimination System (NPDES) program.

Date of Government Version: 11/18/2016
Date Data Arrived at EDR: 11/23/2016
Date Made Active in Reports: 02/10/2017
Number of Days to Update: 79

Source: Environmental Protection Agency
Telephone: 202-564-2501
Last EDR Contact: 03/28/2024
Next Scheduled EDR Contact: 07/15/2024
Data Release Frequency: Quarterly

FTTS: FIFRA/ TSCA Tracking System - FIFRA (Federal Insecticide, Fungicide, & Rodenticide Act)/TSCA (Toxic Substances Control Act)

FTTS tracks administrative cases and pesticide enforcement actions and compliance activities related to FIFRA, TSCA and EPCRA (Emergency Planning and Community Right-to-Know Act). To maintain currency, EDR contacts the Agency on a quarterly basis.

Date of Government Version: 04/09/2009
Date Data Arrived at EDR: 04/16/2009
Date Made Active in Reports: 05/11/2009
Number of Days to Update: 25

Source: EPA/Office of Prevention, Pesticides and Toxic Substances
Telephone: 202-566-1667
Last EDR Contact: 08/18/2017
Next Scheduled EDR Contact: 12/04/2017
Data Release Frequency: No Update Planned

FTTS INSP: FIFRA/ TSCA Tracking System - FIFRA (Federal Insecticide, Fungicide, & Rodenticide Act)/TSCA (Toxic Substances Control Act)

A listing of FIFRA/TSCA Tracking System (FTTS) inspections and enforcements.

Date of Government Version: 04/09/2009
Date Data Arrived at EDR: 04/16/2009
Date Made Active in Reports: 05/11/2009
Number of Days to Update: 25

Source: EPA
Telephone: 202-566-1667
Last EDR Contact: 08/18/2017
Next Scheduled EDR Contact: 12/04/2017
Data Release Frequency: No Update Planned

MLTS: Material Licensing Tracking System

MLTS is maintained by the Nuclear Regulatory Commission and contains a list of approximately 8,100 sites which possess or use radioactive materials and which are subject to NRC licensing requirements. To maintain currency, EDR contacts the Agency on a quarterly basis.

Date of Government Version: 01/02/2024
Date Data Arrived at EDR: 01/16/2024
Date Made Active in Reports: 03/13/2024
Number of Days to Update: 57

Source: Nuclear Regulatory Commission
Telephone: 301-415-0717
Last EDR Contact: 04/15/2024
Next Scheduled EDR Contact: 07/29/2024
Data Release Frequency: Quarterly

COAL ASH DOE: Steam-Electric Plant Operation Data

A listing of power plants that store ash in surface ponds.

Date of Government Version: 12/31/2022
Date Data Arrived at EDR: 11/27/2023
Date Made Active in Reports: 02/22/2024
Number of Days to Update: 87

Source: Department of Energy
Telephone: 202-586-8719
Last EDR Contact: 02/23/2024
Next Scheduled EDR Contact: 06/10/2024
Data Release Frequency: Varies

COAL ASH EPA: Coal Combustion Residues Surface Impoundments List

A listing of coal combustion residues surface impoundments with high hazard potential ratings.

Date of Government Version: 01/12/2017
Date Data Arrived at EDR: 03/05/2019
Date Made Active in Reports: 11/11/2019
Number of Days to Update: 251

Source: Environmental Protection Agency
Telephone: N/A
Last EDR Contact: 02/23/2024
Next Scheduled EDR Contact: 06/10/2024
Data Release Frequency: Varies

PCB TRANSFORMER: PCB Transformer Registration Database
The database of PCB transformer registrations that includes all PCB registration submittals.

Date of Government Version: 09/13/2019
Date Data Arrived at EDR: 11/06/2019
Date Made Active in Reports: 02/10/2020
Number of Days to Update: 96
Source: Environmental Protection Agency
Telephone: 202-566-0517
Last EDR Contact: 02/02/2024
Next Scheduled EDR Contact: 05/13/2024
Data Release Frequency: Varies

RADINFO: Radiation Information Database
The Radiation Information Database (RADINFO) contains information about facilities that are regulated by U.S. Environmental Protection Agency (EPA) regulations for radiation and radioactivity.

Date of Government Version: 07/01/2019
Date Data Arrived at EDR: 07/01/2019
Date Made Active in Reports: 09/23/2019
Number of Days to Update: 84
Source: Environmental Protection Agency
Telephone: 202-343-9775
Last EDR Contact: 03/25/2024
Next Scheduled EDR Contact: 07/08/2024
Data Release Frequency: Quarterly

HIST FTTS: FIFRA/TSCA Tracking System Administrative Case Listing
A complete administrative case listing from the FIFRA/TSCA Tracking System (FTTS) for all ten EPA regions. The information was obtained from the National Compliance Database (NCDB). NCDB supports the implementation of FIFRA (Federal Insecticide, Fungicide, and Rodenticide Act) and TSCA (Toxic Substances Control Act). Some EPA regions are now closing out records. Because of that, and the fact that some EPA regions are not providing EPA Headquarters with updated records, it was decided to create a HIST FTTS database. It included records that may not be included in the newer FTTS database updates. This database is no longer updated.

Date of Government Version: 10/19/2006
Date Data Arrived at EDR: 03/01/2007
Date Made Active in Reports: 04/10/2007
Number of Days to Update: 40
Source: Environmental Protection Agency
Telephone: 202-564-2501
Last EDR Contact: 12/17/2007
Next Scheduled EDR Contact: 03/17/2008
Data Release Frequency: No Update Planned

HIST FTTS INSP: FIFRA/TSCA Tracking System Inspection & Enforcement Case Listing
A complete inspection and enforcement case listing from the FIFRA/TSCA Tracking System (FTTS) for all ten EPA regions. The information was obtained from the National Compliance Database (NCDB). NCDB supports the implementation of FIFRA (Federal Insecticide, Fungicide, and Rodenticide Act) and TSCA (Toxic Substances Control Act). Some EPA regions are now closing out records. Because of that, and the fact that some EPA regions are not providing EPA Headquarters with updated records, it was decided to create a HIST FTTS database. It included records that may not be included in the newer FTTS database updates. This database is no longer updated.

Date of Government Version: 10/19/2006
Date Data Arrived at EDR: 03/01/2007
Date Made Active in Reports: 04/10/2007
Number of Days to Update: 40
Source: Environmental Protection Agency
Telephone: 202-564-2501
Last EDR Contact: 12/17/2008
Next Scheduled EDR Contact: 03/17/2008
Data Release Frequency: No Update Planned

DOT OPS: Incident and Accident Data
Department of Transporation, Office of Pipeline Safety Incident and Accident data.

Date of Government Version: 01/02/2020
Date Data Arrived at EDR: 01/28/2020
Date Made Active in Reports: 04/17/2020
Number of Days to Update: 80
Source: Department of Transporation, Office of Pipeline Safety
Telephone: 202-366-4595
Last EDR Contact: 04/23/2024
Next Scheduled EDR Contact: 08/05/2024
Data Release Frequency: Quarterly

CONSENT: Superfund (CERCLA) Consent Decrees
Major legal settlements that establish responsibility and standards for cleanup at NPL (Superfund) sites. Released periodically by United States District Courts after settlement by parties to litigation matters.

Date of Government Version: 12/31/2023
Date Data Arrived at EDR: 01/11/2024
Date Made Active in Reports: 01/16/2024
Number of Days to Update: 5

Source: Department of Justice, Consent Decree Library
Telephone: Varies
Last EDR Contact: 03/28/2024
Next Scheduled EDR Contact: 07/15/2024
Data Release Frequency: Varies

BRS: Biennial Reporting System

The Biennial Reporting System is a national system administered by the EPA that collects data on the generation and management of hazardous waste. BRS captures detailed data from two groups: Large Quantity Generators (LQG) and Treatment, Storage, and Disposal Facilities.

Date of Government Version: 12/31/2021
Date Data Arrived at EDR: 03/09/2023
Date Made Active in Reports: 03/20/2023
Number of Days to Update: 11

Source: EPA/NTIS
Telephone: 800-424-9346
Last EDR Contact: 03/19/2024
Next Scheduled EDR Contact: 07/01/2024
Data Release Frequency: Biennially

INDIAN RESERV: Indian Reservations

This map layer portrays Indian administered lands of the United States that have any area equal to or greater than 640 acres.

Date of Government Version: 12/31/2014
Date Data Arrived at EDR: 07/14/2015
Date Made Active in Reports: 01/10/2017
Number of Days to Update: 546

Source: USGS
Telephone: 202-208-3710
Last EDR Contact: 04/04/2024
Next Scheduled EDR Contact: 07/15/2024
Data Release Frequency: Semi-Annually

FUSRAP: Formerly Utilized Sites Remedial Action Program

DOE established the Formerly Utilized Sites Remedial Action Program (FUSRAP) in 1974 to remediate sites where radioactive contamination remained from Manhattan Project and early U.S. Atomic Energy Commission (AEC) operations.

Date of Government Version: 03/03/2023
Date Data Arrived at EDR: 03/03/2023
Date Made Active in Reports: 06/09/2023
Number of Days to Update: 98

Source: Department of Energy
Telephone: 202-586-3559
Last EDR Contact: 04/26/2024
Next Scheduled EDR Contact: 08/12/2024
Data Release Frequency: Varies

UMTRA: Uranium Mill Tailings Sites

Uranium ore was mined by private companies for federal government use in national defense programs. When the mills shut down, large piles of the sand-like material (mill tailings) remain after uranium has been extracted from the ore. Levels of human exposure to radioactive materials from the piles are low; however, in some cases tailings were used as construction materials before the potential health hazards of the tailings were recognized.

Date of Government Version: 08/30/2019
Date Data Arrived at EDR: 11/15/2019
Date Made Active in Reports: 01/28/2020
Number of Days to Update: 74

Source: Department of Energy
Telephone: 505-845-0011
Last EDR Contact: 02/15/2024
Next Scheduled EDR Contact: 05/27/2024
Data Release Frequency: Varies

LEAD SMELTER 1: Lead Smelter Sites

A listing of former lead smelter site locations.

Date of Government Version: 02/29/2024
Date Data Arrived at EDR: 03/01/2024
Date Made Active in Reports: 03/27/2024
Number of Days to Update: 26

Source: Environmental Protection Agency
Telephone: 703-603-8787
Last EDR Contact: 04/02/2024
Next Scheduled EDR Contact: 07/08/2024
Data Release Frequency: Varies

LEAD SMELTER 2: Lead Smelter Sites

A list of several hundred sites in the U.S. where secondary lead smelting was done from 1931and 1964. These sites may pose a threat to public health through ingestion or inhalation of contaminated soil or dust

Date of Government Version: 04/05/2001
Date Data Arrived at EDR: 10/27/2010
Date Made Active in Reports: 12/02/2010
Number of Days to Update: 36

Source: American Journal of Public Health
Telephone: 703-305-6451
Last EDR Contact: 12/02/2009
Next Scheduled EDR Contact: N/A
Data Release Frequency: No Update Planned

US AIRS (AFS): Aerometric Information Retrieval System Facility Subsystem (AFS)

The database is a sub-system of Aerometric Information Retrieval System (AIRS). AFS contains compliance data on air pollution point sources regulated by the U.S. EPA and/or state and local air regulatory agencies. This information comes from source reports by various stationary sources of air pollution, such as electric power plants, steel mills, factories, and universities, and provides information about the air pollutants they produce. Action, air program, air program pollutant, and general level plant data. It is used to track emissions and compliance data from industrial plants.

Date of Government Version: 10/12/2016
Date Data Arrived at EDR: 10/26/2016
Date Made Active in Reports: 02/03/2017
Number of Days to Update: 100

Source: EPA
Telephone: 202-564-2496
Last EDR Contact: 09/26/2017
Next Scheduled EDR Contact: 01/08/2018
Data Release Frequency: Annually

US AIRS MINOR: Air Facility System Data

A listing of minor source facilities.

Date of Government Version: 10/12/2016
Date Data Arrived at EDR: 10/26/2016
Date Made Active in Reports: 02/03/2017
Number of Days to Update: 100

Source: EPA
Telephone: 202-564-2496
Last EDR Contact: 09/26/2017
Next Scheduled EDR Contact: 01/08/2018
Data Release Frequency: Annually

MINES VIOLATIONS: MSHA Violation Assessment Data

Mines violation and assessment information. Department of Labor, Mine Safety & Health Administration.

Date of Government Version: 01/02/2024
Date Data Arrived at EDR: 01/03/2024
Date Made Active in Reports: 01/04/2024
Number of Days to Update: 1

Source: DOL, Mine Safety & Health Admi
Telephone: 202-693-9424
Last EDR Contact: 04/04/2024
Next Scheduled EDR Contact: 05/20/2024
Data Release Frequency: Quarterly

US MINES: Mines Master Index File

Contains all mine identification numbers issued for mines active or opened since 1971. The data also includes violation information.

Date of Government Version: 02/05/2024
Date Data Arrived at EDR: 02/21/2024
Date Made Active in Reports: 04/04/2024
Number of Days to Update: 43

Source: Department of Labor, Mine Safety and Health Administration
Telephone: 303-231-5959
Last EDR Contact: 02/21/2024
Next Scheduled EDR Contact: 06/03/2024
Data Release Frequency: Semi-Annually

US MINES 2: Ferrous and Nonferrous Metal Mines Database Listing

This map layer includes ferrous (ferrous metal mines are facilities that extract ferrous metals, such as iron ore or molybdenum) and nonferrous (Nonferrous metal mines are facilities that extract nonferrous metals, such as gold, silver, copper, zinc, and lead) metal mines in the United States.

Date of Government Version: 01/07/2022
Date Data Arrived at EDR: 02/24/2023
Date Made Active in Reports: 05/17/2023
Number of Days to Update: 82

Source: USGS
Telephone: 703-648-7709
Last EDR Contact: 02/22/2024
Next Scheduled EDR Contact: 06/03/2024
Data Release Frequency: Varies

US MINES 3: Active Mines & Mineral Plants Database Listing

Active Mines and Mineral Processing Plant operations for commodities monitored by the Minerals Information Team of the USGS.

Date of Government Version: 04/14/2011
Date Data Arrived at EDR: 06/08/2011
Date Made Active in Reports: 09/13/2011
Number of Days to Update: 97

Source: USGS
Telephone: 703-648-7709
Last EDR Contact: 02/22/2024
Next Scheduled EDR Contact: 06/03/2024
Data Release Frequency: Varies

MINES MRDS: Mineral Resources Data System

Mineral Resources Data System

Date of Government Version: 08/23/2022
Date Data Arrived at EDR: 11/22/2022
Date Made Active in Reports: 02/28/2023
Number of Days to Update: 98

Source: USGS
Telephone: 703-648-6533
Last EDR Contact: 02/22/2024
Next Scheduled EDR Contact: 06/03/2024
Data Release Frequency: Varies

ABANDONED MINES: Abandoned Mines

An inventory of land and water impacted by past mining (primarily coal mining) is maintained by OSMRE to provide information needed to implement the Surface Mining Control and Reclamation Act of 1977 (SMCRA). The inventory contains information on the location, type, and extent of AML impacts, as well as, information on the cost associated with the reclamation of those problems. The inventory is based upon field surveys by State, Tribal, and OSMRE program officials. It is dynamic to the extent that it is modified as new problems are identified and existing problems are reclaimed.

Date of Government Version: 11/28/2023
Date Data Arrived at EDR: 11/29/2023
Date Made Active in Reports: 12/11/2023
Number of Days to Update: 12

Source: Department of Interior
Telephone: 202-208-2609
Last EDR Contact: 03/15/2024
Next Scheduled EDR Contact: 06/17/2024
Data Release Frequency: Quarterly

FINDS: Facility Index System/Facility Registry System

Facility Index System. FINDS contains both facility information and 'pointers' to other sources that contain more detail. EDR includes the following FINDS databases in this report: PCS (Permit Compliance System), AIRS (Aerometric Information Retrieval System), DOCKET (Enforcement Docket used to manage and track information on civil judicial enforcement cases for all environmental statutes), FURS (Federal Underground Injection Control), C-DOCKET (Criminal Docket System used to track criminal enforcement actions for all environmental statutes), FFIS (Federal Facilities Information System), STATE (State Environmental Laws and Statutes), and PADS (PCB Activity Data System).

Date of Government Version: 11/03/2023
Date Data Arrived at EDR: 11/08/2023
Date Made Active in Reports: 11/20/2023
Number of Days to Update: 12

Source: EPA
Telephone: (415) 947-8000
Last EDR Contact: 02/27/2024
Next Scheduled EDR Contact: 06/10/2024
Data Release Frequency: Quarterly

UXO: Unexploded Ordnance Sites

A listing of unexploded ordnance site locations

Date of Government Version: 09/06/2023
Date Data Arrived at EDR: 09/13/2023
Date Made Active in Reports: 12/11/2023
Number of Days to Update: 89

Source: Department of Defense
Telephone: 703-704-1564
Last EDR Contact: 04/08/2024
Next Scheduled EDR Contact: 07/22/2024
Data Release Frequency: Varies

ECHO: Enforcement & Compliance History Information

ECHO provides integrated compliance and enforcement information for about 800,000 regulated facilities nationwide.

Date of Government Version: 12/17/2023
Date Data Arrived at EDR: 12/28/2023
Date Made Active in Reports: 03/04/2024
Number of Days to Update: 67

Source: Environmental Protection Agency
Telephone: 202-564-2280
Last EDR Contact: 04/04/2024
Next Scheduled EDR Contact: 07/15/2024
Data Release Frequency: Quarterly

DOCKET HWC: Hazardous Waste Compliance Docket Listing

A complete list of the Federal Agency Hazardous Waste Compliance Docket Facilities.

Date of Government Version: 05/06/2021
Date Data Arrived at EDR: 05/21/2021
Date Made Active in Reports: 08/11/2021
Number of Days to Update: 82

Source: Environmental Protection Agency
Telephone: 202-564-0527
Last EDR Contact: 02/20/2024
Next Scheduled EDR Contact: 06/03/2024
Data Release Frequency: Varies

FUELS PROGRAM: EPA Fuels Program Registered Listing

This listing includes facilities that are registered under the Part 80 (Code of Federal Regulations) EPA Fuels Programs. All companies now are required to submit new and updated registrations.

Date of Government Version: 02/12/2024
Date Data Arrived at EDR: 02/13/2024
Date Made Active in Reports: 04/04/2024
Number of Days to Update: 51

Source: EPA
Telephone: 800-385-6164
Last EDR Contact: 02/13/2024
Next Scheduled EDR Contact: 05/27/2024
Data Release Frequency: Quarterly

PFAS NPL: Superfund Sites with PFAS Detections Information

EPA's Office of Land and Emergency Management and EPA Regional Offices maintain data describing what is known about site investigations, contamination, and remedial actions under the Comprehensive Environmental Response, Compensation, and Liability Act (CERCLA) where PFAS is present in the environment.

Date of Government Version: 12/28/2023
Date Data Arrived at EDR: 12/28/2023
Date Made Active in Reports: 03/04/2024
Number of Days to Update: 67

Source: Environmental Protection Agency
Telephone: 703-603-8895
Last EDR Contact: 04/05/2024
Next Scheduled EDR Contact: 07/15/2024
Data Release Frequency: Varies

PFAS FEDERAL SITES: Federal Sites PFAS Information

Several federal entities, such as the federal Superfund program, Department of Defense, National Aeronautics and Space Administration, Department of Transportation, and Department of Energy provided information for sites with known or suspected detections at federal facilities.

Date of Government Version: 12/28/2023
Date Data Arrived at EDR: 12/28/2023
Date Made Active in Reports: 03/04/2024
Number of Days to Update: 67

Source: Environmental Protection Agency
Telephone: 202-272-0167
Last EDR Contact: 04/05/2024
Next Scheduled EDR Contact: 07/15/2024
Data Release Frequency: Varies

PFAS TRIS: List of PFAS Added to the TRI

Section 7321 of the National Defense Authorization Act for Fiscal Year 2020 (NDAA) immediately added certain per- and polyfluoroalkyl substances (PFAS) to the list of chemicals covered by the Toxics Release Inventory (TRI) under Section 313 of the Emergency Planning and Community Right-to-Know Act (EPCRA) and provided a framework for additional PFAS to be added to TRI on an annual basis.

Date of Government Version: 12/28/2023
Date Data Arrived at EDR: 12/28/2023
Date Made Active in Reports: 01/04/2024
Number of Days to Update: 7

Source: Environmental Protection Agency
Telephone: 202-566-0250
Last EDR Contact: 04/05/2024
Next Scheduled EDR Contact: 07/15/2024
Data Release Frequency: Varies

PFAS TSCA: PFAS Manufacture and Imports Information

EPA issued the Chemical Data Reporting (CDR) Rule under the Toxic Substances Control Act (TSCA) and requires chemical manufacturers and facilities that manufacture or import chemical substances to report data to EPA. EPA publishes non-confidential business information (non-CBI) and includes descriptive information about each site, corporate parent, production volume, other manufacturing information, and processing and use information.

Date of Government Version: 12/28/2023
Date Data Arrived at EDR: 12/28/2023
Date Made Active in Reports: 01/04/2024
Number of Days to Update: 7

Source: Environmental Protection Agency
Telephone: 202-272-0167
Last EDR Contact: 04/05/2024
Next Scheduled EDR Contact: 07/15/2024
Data Release Frequency: Varies

PFAS RCRA MANIFEST: PFAS Transfers Identified In the RCRA Database Listing

To work around the lack of PFAS waste codes in the RCRA database, EPA developed the PFAS Transfers dataset by mining e-Manifest records containing at least one of these common PFAS keywords: PFAS, PFOA, PFOS, PERFL, AFFF, GENX, GEN-X (plus the VT waste codes). These keywords were searched for in the following text fields: Manifest handling instructions (MANIFEST_HANDLING_INSTR), Non-hazardous waste description (NON_HAZ_WASTE_DESCRIPTION), DOT printed information (DOT_PRINTED_INFORMATION), Waste line handling instructions (WASTE_LINE_HANDLING_INSTR), Waste residue comments (WASTE_RESIDUE_COMMENTS).

Date of Government Version: 12/28/2023
Date Data Arrived at EDR: 12/28/2023
Date Made Active in Reports: 01/04/2024
Number of Days to Update: 7

Source: Environmental Protection Agency
Telephone: 202-272-0167
Last EDR Contact: 04/05/2024
Next Scheduled EDR Contact: 07/15/2024
Data Release Frequency: Varies

PFAS ATSDR: PFAS Contamination Site Location Listing

PFAS contamination site locations from the Department of Health & Human Services, Center for Disease Control & Prevention. ATSDR is involved at a number of PFAS-related sites, either directly or through assisting state and federal partners. As of now, most sites are related to drinking water contamination connected with PFAS production facilities or fire training areas where aqueous film-forming firefighting foam (AFFF) was regularly used.

Date of Government Version: 06/24/2020
Date Data Arrived at EDR: 03/17/2021
Date Made Active in Reports: 11/08/2022
Number of Days to Update: 601

Source: Department of Health & Human Services
Telephone: 202-741-5770
Last EDR Contact: 04/22/2024
Next Scheduled EDR Contact: 08/05/2024
Data Release Frequency: Varies

PFAS WQP: Ambient Environmental Sampling for PFAS

The Water Quality Portal (WQP) is a part of a modernized repository storing ambient sampling data for all environmental media and tissue samples. A wide range of federal, state, tribal and local governments, academic and non-governmental organizations and individuals submit project details and sampling results to this public repository. The information is commonly used for research and assessments of environmental quality.

Date of Government Version: 12/28/2023
Date Data Arrived at EDR: 12/28/2023
Date Made Active in Reports: 03/04/2024
Number of Days to Update: 67

Source: Environmental Protection Agency
Telephone: 202-272-0167
Last EDR Contact: 04/05/2024
Next Scheduled EDR Contact: 07/15/2024
Data Release Frequency: Varies

PFAS NPDES: Clean Water Act Discharge Monitoring Information

Any discharger of pollutants to waters of the United States from a point source must have a National Pollutant Discharge Elimination System (NPDES) permit. The process for obtaining limits involves the regulated entity (permittee) disclosing releases in a NPDES permit application and the permitting authority (typically the state but sometimes EPA) deciding whether to require monitoring or monitoring with limits. Caveats and Limitations: Less than half of states have required PFAS monitoring for at least one of their permittees and fewer states have established PFAS effluent limits for permittees. New rulemakings have been initiated that may increase the number of facilities monitoring for PFAS in the future.

Date of Government Version: 12/28/2023
Date Data Arrived at EDR: 12/28/2023
Date Made Active in Reports: 03/04/2024
Number of Days to Update: 67

Source: Environmental Protection Agency
Telephone: 202-272-0167
Last EDR Contact: 04/05/2024
Next Scheduled EDR Contact: 07/15/2024
Data Release Frequency: Varies

PFAS ECHO: Facilities in Industries that May Be Handling PFAS Listing

Regulators and the public have expressed interest in knowing which regulated entities may be using PFAS. EPA has developed a dataset from various sources that show which industries may be handling PFAS. Approximately 120,000 facilities subject to federal environmental programs have operated or currently operate in industry sectors with processes that may involve handling and/or release of PFAS.

Date of Government Version: 12/28/2023
Date Data Arrived at EDR: 12/28/2023
Date Made Active in Reports: 03/04/2024
Number of Days to Update: 67

Source: Environmental Protection Agency
Telephone: 202-272-0167
Last EDR Contact: 04/05/2024
Next Scheduled EDR Contact: 07/15/2024
Data Release Frequency: Varies

PFAS ECHO FIRE TRAINING: Facilities in Industries that May Be Handling PFAS Listing

A list of fire training sites was added to the Industry Sectors dataset using a keyword search on the permitted facilitys name to identify sites where fire-fighting foam may have been used in training exercises. Additionally, you may view an example spreadsheet of the subset of fire training facility data, as well as the keywords used in selecting or deselecting a facility for the subset. as well as the keywords used in selecting or deselecting a facility for the subset. These keywords were tested to maximize accuracy in selecting facilities that may use fire-fighting foam in training exercises, however, due to the lack of a required reporting field in the data systems for designating fire training sites, this methodology may not identify all fire training sites or may potentially misidentify them.

Date of Government Version: 12/28/2023
Date Data Arrived at EDR: 12/28/2023
Date Made Active in Reports: 03/04/2024
Number of Days to Update: 67

Source: Environmental Protection Agency
Telephone: 202-272-0167
Last EDR Contact: 04/05/2024
Next Scheduled EDR Contact: 07/15/2024
Data Release Frequency: Varies

PFAS PART 139 AIRPORT: All Certified Part 139 Airports PFAS Information Listing

Since July 1, 2006, all certified part 139 airports are required to have fire-fighting foam onsite that meet military specifications (MIL-F-24385) (14 CFR 139.317). To date, these military specification fire-fighting foams are fluorinated and have been historically used for training and extinguishing. The 2018 FAA Reauthorization Act has a provision stating that no later than October 2021, FAA shall not require the use of fluorinated AFFF. This provision does not prohibit the use of fluorinated AFFF at Part 139 civilian airports; it only prohibits FAA from mandating its use. The Federal Aviation Administration?s document AC 150/5210-6D - Aircraft Fire Extinguishing Agents provides guidance on Aircraft Fire Extinguishing Agents, which includes Aqueous Film Forming Foam (AFFF).

Date of Government Version: 12/28/2023
Date Data Arrived at EDR: 12/28/2023
Date Made Active in Reports: 03/04/2024
Number of Days to Update: 67

Source: Environmental Protection Agency
Telephone: 202-272-0167
Last EDR Contact: 04/05/2024
Next Scheduled EDR Contact: 07/15/2024
Data Release Frequency: Varies

AQUEOUS FOAM NRC: Aqueous Foam Related Incidents Listing

The National Response Center (NRC) serves as an emergency call center that fields initial reports for pollution and railroad incidents and forwards that information to appropriate federal/state agencies for response. The spreadsheets posted to the NRC website contain initial incident data that has not been validated or investigated by a federal/state response agency. Response center calls from 1990 to the most recent complete calendar year where there was indication of Aqueous Film Forming Foam (AFFF) usage are included in this dataset. NRC calls may reference AFFF usage in the ?Material Involved? or ?Incident Description? fields.

Date of Government Version: 12/28/2023
Date Data Arrived at EDR: 12/28/2023
Date Made Active in Reports: 03/04/2024
Number of Days to Update: 67

Source: Environmental Protection Agency
Telephone: 202-267-2675
Last EDR Contact: 04/05/2024
Next Scheduled EDR Contact: 07/15/2024
Data Release Frequency: Varies

PCS ENF: Enforcement data
No description is available for this data

Date of Government Version: 12/31/2014
Date Data Arrived at EDR: 02/05/2015
Date Made Active in Reports: 03/06/2015
Number of Days to Update: 29

Source: EPA
Telephone: 202-564-2497
Last EDR Contact: 03/29/2024
Next Scheduled EDR Contact: 07/15/2024
Data Release Frequency: Varies

PCS: Permit Compliance System
PCS is a computerized management information system that contains data on National Pollutant Discharge Elimination System (NPDES) permit holding facilities. PCS tracks the permit, compliance, and enforcement status of NPDES facilities.

Date of Government Version: 12/16/2016
Date Data Arrived at EDR: 01/06/2017
Date Made Active in Reports: 03/10/2017
Number of Days to Update: 63

Source: EPA, Office of Water
Telephone: 202-564-2496
Last EDR Contact: 03/29/2024
Next Scheduled EDR Contact: 07/15/2024
Data Release Frequency: No Update Planned

BIOSOLIDS: ICIS-NPDES Biosolids Facility Data
The data reflects compliance information about facilities in the biosolids program.

Date of Government Version: 12/31/2023
Date Data Arrived at EDR: 01/03/2024
Date Made Active in Reports: 01/16/2024
Number of Days to Update: 13

Source: Environmental Protection Agency
Telephone: 202-564-4700
Last EDR Contact: 04/16/2024
Next Scheduled EDR Contact: 07/29/2024
Data Release Frequency: Varies

PFAS: PFAS Contamination Site Location Listing
A listing of PFAS contaminated sites included in the GeoTracker database.

Date of Government Version: 11/30/2023
Date Data Arrived at EDR: 11/30/2023
Date Made Active in Reports: 02/26/2024
Number of Days to Update: 88

Source: State Water Resources Control Board
Telephone: 866-480-1028
Last EDR Contact: 03/06/2024
Next Scheduled EDR Contact: 06/17/2024
Data Release Frequency: Varies

AQUEOUS FOAM: Former Fire Training Facility Assessments Listing
Airports shown on this list are those believed to use Aqueous Film Forming Foam (AFFF), and certified by the Federal Aviation Administration (FAA) under Title 14, Code of Federal Regulations (CFR), Part 139 (14 CFR Part 139). This list was created by SWRCB using information available from the FAA. Location points shown are from the latitude and longitude listed on the FAA airport master record.

Date of Government Version: 11/30/2023
Date Data Arrived at EDR: 11/30/2023
Date Made Active in Reports: 02/23/2024
Number of Days to Update: 85

Source: State Water Resources Control Board
Telephone: 916-341-5455
Last EDR Contact: 03/05/2024
Next Scheduled EDR Contact: 06/17/2024
Data Release Frequency: Varies

CA BOND EXP. PLAN: Bond Expenditure Plan
Department of Health Services developed a site-specific expenditure plan as the basis for an appropriation of Hazardous Substance Cleanup Bond Act funds. It is not updated.

Date of Government Version: 01/01/1989
Date Data Arrived at EDR: 07/27/1994
Date Made Active in Reports: 08/02/1994
Number of Days to Update: 6

Source: Department of Health Services
Telephone: 916-255-2118
Last EDR Contact: 05/31/1994
Next Scheduled EDR Contact: N/A
Data Release Frequency: No Update Planned

CHROME PLATING: Chrome Plating Facilities Listing

This listing represents chrome plating facilities the California State Water Resources Control Board staff identified as possibly being a source of Per- and polyfluoroalkyl substance (PFAS) contamination. Sites and locations were identified by staff with the Division of Water Quality in the California State Water Board. Data was collected from the CA Air Resources Board 2013 and 2018 - Cr VI emission survey, CA Emission Inventory, CA HAZ Waste discharge database and by reviewing storm water permits. Former chrome plating sites are also included that are open site investigation or remediation cases with the Regional Water Quality Control Boards and the Department of Toxic Substances Control.

Date of Government Version: 11/30/2023
Date Data Arrived at EDR: 11/30/2023
Date Made Active in Reports: 02/23/2024
Number of Days to Update: 85

Source: State Water Resources Control Board
Telephone: 916-341-5455
Last EDR Contact: 03/05/2024
Next Scheduled EDR Contact: 06/17/2024
Data Release Frequency: Varies

CORTESE: "Cortese" Hazardous Waste & Substances Sites List

The sites for the list are designated by the State Water Resource Control Board (LUST), the Integrated Waste Board (SWF/LS), and the Department of Toxic Substances Control (Cal-Sites).

Date of Government Version: 12/13/2023
Date Data Arrived at EDR: 12/13/2023
Date Made Active in Reports: 03/07/2024
Number of Days to Update: 85

Source: CAL EPA/Office of Emergency Information
Telephone: 916-323-3400
Last EDR Contact: 03/19/2024
Next Scheduled EDR Contact: 07/01/2024
Data Release Frequency: Quarterly

CUPA LIVERMORE-PLEASANTON: CUPA Facility Listing

list of facilities associated with the various CUPA programs in Livermore-Pleasanton

Date of Government Version: 03/31/2023
Date Data Arrived at EDR: 05/08/2023
Date Made Active in Reports: 07/31/2023
Number of Days to Update: 84

Source: Livermore-Pleasanton Fire Department
Telephone: 925-454-2361
Last EDR Contact: 02/09/2024
Next Scheduled EDR Contact: 05/20/2024
Data Release Frequency: Varies

DRYCLEAN EAST KERN DIST: Eastern Kern Air Pollution Control District District Drycleaner Facility Listing

A listing of drycleaner facility locations, for the Eastern Kern Air Pollution Control District.

Date of Government Version: 01/12/2023
Date Data Arrived at EDR: 04/26/2023
Date Made Active in Reports: 07/14/2023
Number of Days to Update: 79

Source: Eastern Kern Air Pollution Control District
Telephone: 661-862-9684
Last EDR Contact: 01/03/2024
Next Scheduled EDR Contact: 09/11/2023
Data Release Frequency: Varies

DRYCLEAN GRANT: Grant Recipients List

Assembly Bill 998 (AB 998) established the Non-Toxic Dry Cleaning Incentive Program to provide financial assistance to the dry cleaning industry to switch from systems using perchloroethylene (Perc), an identified toxic air contaminant and potential human carcinogen, to non-toxic and non-smog forming alternatives.

Date of Government Version: 12/31/2021
Date Data Arrived at EDR: 01/26/2024
Date Made Active in Reports: 04/16/2024
Number of Days to Update: 81

Source: California Air Resources Board
Telephone: 916-323-0006
Last EDR Contact: 04/25/2024
Next Scheduled EDR Contact: 08/05/2024
Data Release Frequency: Varies

DRYCLEAN MENDO CO DIST: Mendocino County Air Quality Management District Drycleaner Facility Listing

A listing of drycleaner facility locations, for the Mendocino County Air Quality Management District.

Date of Government Version: 04/27/2023
Date Data Arrived at EDR: 04/28/2023
Date Made Active in Reports: 07/14/2023
Number of Days to Update: 77

Source: Mendocino County Air Quality Management District
Telephone: 707-463-4354
Last EDR Contact: 01/03/2024
Next Scheduled EDR Contact: 09/11/2023
Data Release Frequency: Varies

DRYCLEAN YOLO-SOLANO DIST: Yolo-Solano Air Quality Management District Drycleaner Facility Listing
A listing of drycleaner facility locations, for the Yolo-Solano Air Quality Management District.

Date of Government Version: 01/04/2024
Date Data Arrived at EDR: 01/05/2024
Date Made Active in Reports: 03/20/2024
Number of Days to Update: 75

Source: Yolo-Solano Air Quality Management District
Telephone: 530-757-3650
Last EDR Contact: 01/03/2024
Next Scheduled EDR Contact: 09/11/2023
Data Release Frequency: Varies

DRYCLEAN SHASTA CO DIST: Shasta County Air Quality Management District District Drycleaner Facility Listing
A listing of drycleaner facility locations, for the Shasta County Air Quality Management District.

Date of Government Version: 04/26/2023
Date Data Arrived at EDR: 04/27/2023
Date Made Active in Reports: 07/14/2023
Number of Days to Update: 78

Source: Shasta County Air Quality Management District
Telephone: 530-225-5674
Last EDR Contact: 01/03/2024
Next Scheduled EDR Contact: 09/11/2023
Data Release Frequency: Varies

DRYCLEAN MONTEREY BAY DIST: Monterey Bay Air Quality Management District Drycleaner Facility Listing
A listing of drycleaner facility locations, for the Monterey Bay Air Quality Management District.

Date of Government Version: 01/03/2024
Date Data Arrived at EDR: 01/05/2024
Date Made Active in Reports: 03/20/2024
Number of Days to Update: 75

Source: Monterey Bay Air Quality Management District
Telephone: 831-647-9411
Last EDR Contact: 01/03/2024
Next Scheduled EDR Contact: 09/11/2023
Data Release Frequency: Varies

DRYCLEAN SAN LUIS OB CO DIST: San Luis Obispo County Air Pollution Control District Drycleaner Facility Listing
A listing of drycleaner facility locations, for the San Luis Obispo County Air Pollution Control District.

Date of Government Version: 01/03/2024
Date Data Arrived at EDR: 01/04/2024
Date Made Active in Reports: 03/20/2024
Number of Days to Update: 76

Source: San Luis Obispo County Air Pollution Control District
Telephone: 805-781-5756
Last EDR Contact: 01/03/2024
Next Scheduled EDR Contact: 09/11/2023
Data Release Frequency: Varies

DRYCLEAN PLACER CO DIST: Placer County Air Quality Management District Drycleaner Facility Listing
A listing of drycleaner facility locations, for the Placer County Air Quality Management District.

Date of Government Version: 05/15/2023
Date Data Arrived at EDR: 05/17/2023
Date Made Active in Reports: 08/14/2023
Number of Days to Update: 89

Source: Placer County Air Quality Management District
Telephone: 530-745-2335
Last EDR Contact: 01/03/2024
Next Scheduled EDR Contact: 09/11/2023
Data Release Frequency: Varies

DRYCLEAN SAN JOAQ VAL DIST: San Joaquin Valley Air Pollution Control District District Drycleaner Facility Listing
A listing of drycleaner facility locations, for the San Joaquin Valley Air Pollution Control District.

Date of Government Version: 01/04/2024
Date Data Arrived at EDR: 01/04/2024
Date Made Active in Reports: 03/21/2024
Number of Days to Update: 77

Source: San Joaquin Valley Air Pollution Control District
Telephone: 559-230-6001
Last EDR Contact: 01/03/2024
Next Scheduled EDR Contact: 09/11/2023
Data Release Frequency: Varies

DRYCLEAN BAY AREA DIST: Bay Area Air Quality Management District Drycleaner Facility Listing
Bay Area Air Quality Management District Drycleaner Facility Listing.

Date of Government Version: 02/20/2019
Date Data Arrived at EDR: 05/30/2019
Date Made Active in Reports: 05/01/2023
Number of Days to Update: 1432

Source: Bay Area Air Quality Management District
Telephone: 415-516-1916
Last EDR Contact: 01/03/2024
Next Scheduled EDR Contact: 09/11/2023
Data Release Frequency: Varies

DRYCLEAN CALAVERAS CO DIST: Calaveras County Environmental Management Agency Drycleaner Facility Listing
A listing of drycleaner facility locations, for the Calaveras County Environmental Management Agency.

Date of Government Version: 06/17/2019
Date Data Arrived at EDR: 06/19/2019
Date Made Active in Reports: 05/01/2023
Number of Days to Update: 1412

Source: Calaveras County Environmental Management Agency
Telephone: 209-754-6399
Last EDR Contact: 01/03/2024
Next Scheduled EDR Contact: 09/16/2019
Data Release Frequency: Varies

DRYCLEAN LAKE CO DIST: Lake County Air Quality Management District Drycleaner Facility Listing
A listing of drycleaner facility locations, for the Lake County Air Quality Management District,

Date of Government Version: 04/29/2019
Date Data Arrived at EDR: 05/07/2019
Date Made Active in Reports: 05/01/2023
Number of Days to Update: 1455

Source: Lake County Air Quality Management District
Telephone: 707-263-7000
Last EDR Contact: 01/03/2024
Next Scheduled EDR Contact: 09/11/2023
Data Release Frequency: Varies

DRYCLEAN NO COAST UNIFIED DIST: North Coast Unified Air Quality Management District Drycleaner Facility Listing
A listing of drycleaner facility locations, for the North Coast Unified Air Quality Management District.

Date of Government Version: 11/30/2016
Date Data Arrived at EDR: 04/19/2019
Date Made Active in Reports: 05/01/2023
Number of Days to Update: 1473

Source: North Coast Unified Air Quality Management District
Telephone: 707-443-3093
Last EDR Contact: 01/03/2024
Next Scheduled EDR Contact: 09/11/2023
Data Release Frequency: Varies

DRYCLEAN NO SIERRA DIST: Northern Sierra Air Quality Management District Drycleaner Facility Listing
A listing of drycleaner facility locations, for the Northern Sierra Air Quality Management District,

Date of Government Version: 05/07/2019
Date Data Arrived at EDR: 05/07/2019
Date Made Active in Reports: 05/01/2023
Number of Days to Update: 1455

Source: Northern Sierra Air Quality Management District
Telephone: 530-274-9350
Last EDR Contact: 01/03/2024
Next Scheduled EDR Contact: 09/11/2023
Data Release Frequency: Varies

DRYCLEAN SANTA BARB CO DIST: Santa Barbara County Air Pollution Control District Drycleaner Facility Listing
A listing of drycleaner facility locations, for the Santa Barbara County Air Pollution Control District.

Date of Government Version: 02/19/2019
Date Data Arrived at EDR: 04/17/2019
Date Made Active in Reports: 05/01/2023
Number of Days to Update: 1475

Source: Santa Barbara County Air Pollution Control District
Telephone: 805-961-8867
Last EDR Contact: 01/03/2024
Next Scheduled EDR Contact: 09/11/2023
Data Release Frequency: Varies

DRYCLEAN TEHAMA CO DIST: Tehama County Air Pollution Control District Drycleaner Facility Listing
A listing of drycleaner facility locations, for the Tehama County Air Pollution Control District.

Date of Government Version: 04/24/2019
Date Data Arrived at EDR: 04/24/2019
Date Made Active in Reports: 05/01/2023
Number of Days to Update: 1468

Source: Tehama County Air Pollution Control District
Telephone: 530-527-3717
Last EDR Contact: 01/03/2024
Next Scheduled EDR Contact: 09/11/2023
Data Release Frequency: Varies

DRYCLEAN IMPERIAL CO DIST: Imperial County Air Pollution Control District Drycleaner Facility Listing
A listing of drycleaner facility locations, for the Imperial County Air Pollution Control District

Date of Government Version: 04/25/2023
Date Data Arrived at EDR: 04/26/2023
Date Made Active in Reports: 07/14/2023
Number of Days to Update: 79

Source: Imperial County Air Pollution Control District
Telephone: 442-265-1800
Last EDR Contact: 01/03/2024
Next Scheduled EDR Contact: 09/11/2023
Data Release Frequency: Varies

DRYCLEANERS: Cleaner Facilities

A list of drycleaner related facilities that have EPA ID numbers. These are facilities with certain SIC codes: power laundries, family and commercial; garment pressing and cleaner's agents; linen supply; coin-operated laundries and cleaning; drycleaning plants, except rugs; carpet and upholster cleaning; industrial launderers; laundry and garment services.

Date of Government Version: 04/02/2024
Date Data Arrived at EDR: 04/05/2024
Date Made Active in Reports: 04/15/2024
Number of Days to Update: 10

Source: Department of Toxic Substance Control
Telephone: 916-327-4498
Last EDR Contact: 03/08/2024
Next Scheduled EDR Contact: 06/10/2024
Data Release Frequency: Annually

DRYCLEAN GLENN CO DIST: Glenn County Air Pollution Control District Drycleaner Facility Listing

A listing of drycleaner facility locations, for the Glenn County Air Pollution Control District.

Date of Government Version: 01/08/2024
Date Data Arrived at EDR: 01/10/2024
Date Made Active in Reports: 03/27/2024
Number of Days to Update: 77

Source: Glenn County Air Pollution Control District
Telephone: 530-934-6500
Last EDR Contact: 01/03/2024
Next Scheduled EDR Contact: 09/11/2023
Data Release Frequency: Varies

DRYCLEAN NO SONOMA CO DIST: Norther Sonoma County County Air Pollution Control District Drycleaner Facility Listing

A listing of drycleaner facility locations, for the Northern Sonoma County Air Pollution Control District.,

Date of Government Version: 01/05/2024
Date Data Arrived at EDR: 01/10/2024
Date Made Active in Reports: 03/27/2024
Number of Days to Update: 77

Source: Santa Barbara County Air Pollution Control District
Telephone: 707-433-5911
Last EDR Contact: 01/03/2024
Next Scheduled EDR Contact: 09/11/2023
Data Release Frequency: Varies

DRYCLEAN SACRAMENTO METO DIST: Sacramento Metropolitan Air Quality Management DistrictDrycleaner Facility Listing

A listing of drycleaner facility locations, for the Sacramento Metropolitan Air Quality Management District.

Date of Government Version: 01/03/2024
Date Data Arrived at EDR: 01/10/2024
Date Made Active in Reports: 03/27/2024
Number of Days to Update: 77

Source: Sacramento Metropolitan Air Quality Management District
Telephone: 916-874-3958
Last EDR Contact: 01/03/2024
Next Scheduled EDR Contact: 09/11/2023
Data Release Frequency: Varies

DRYCLEAN SOUTH COAST: South Coast Air Quality Management District Drycleaner Listing

A listing of dry cleaners in the South Coast Air Quality Management District

Date of Government Version: 11/14/2023
Date Data Arrived at EDR: 11/16/2023
Date Made Active in Reports: 02/12/2024
Number of Days to Update: 88

Source: South Coast Air Quality Management District
Telephone: 909-396-3211
Last EDR Contact: 02/20/2024
Next Scheduled EDR Contact: 06/03/2024
Data Release Frequency: Varies

DRYCLEAN VENTURA CO DIST: Drycleaner Facility Listing

A listing of drycleaner facility locations, for the Ventura County Air Pollution Control District.

Date of Government Version: 01/04/2024
Date Data Arrived at EDR: 01/16/2024
Date Made Active in Reports: 02/08/2024
Number of Days to Update: 23

Source: Ventura County Air Pollution Control District
Telephone: 805-645-1421
Last EDR Contact: 01/03/2024
Next Scheduled EDR Contact: 09/11/2023
Data Release Frequency: Varies

DRYCLEAN AVAQMD: Antelope Valley Air Quality Management District Drycleaner Listing

A listing of dry cleaners in the Antelope Valley Air Quality Management District.

Date of Government Version: 11/21/2023
Date Data Arrived at EDR: 11/22/2023
Date Made Active in Reports: 02/16/2024
Number of Days to Update: 86

Source: Antelope Valley Air Quality Management District
Telephone: 661-723-8070
Last EDR Contact: 02/26/2024
Next Scheduled EDR Contact: 06/10/2024
Data Release Frequency: Varies

DRYCLEAN AMADOR: Amador Air District Drycleaner Facility Listing
A listing of drycleaner facility locations, for the Amador Air Quality Management District

Date of Government Version: 04/26/2023
Date Data Arrived at EDR: 04/27/2023
Date Made Active in Reports: 07/13/2023
Number of Days to Update: 77

Source: Amador Air Quality Management District
Telephone: 209-257-0112
Last EDR Contact: 01/03/2024
Next Scheduled EDR Contact: 09/11/2023
Data Release Frequency: Varies

DRYCLEAN MOJAVE DESERT DIST: Mojave Desert Air Quality Management District Drycleaner Facility Listing
A listing of drycleaner facility locations, for the Mojave Desert Air Quality Management District.

Date of Government Version: 04/15/2024
Date Data Arrived at EDR: 04/17/2024
Date Made Active in Reports: 04/24/2024
Number of Days to Update: 7

Source: Mojave Desert Air Quality Management District
Telephone: 760-245-1661
Last EDR Contact: 04/16/2024
Next Scheduled EDR Contact: 09/11/2023
Data Release Frequency: Varies

DRYCLEAN BUTTE CO DIST: Butte County Air Quality Management DistrictDrycleaner Facility Listing
Butte County Air Quality Management DistrictDrycleaner Facility Listing.

Date of Government Version: 04/25/2023
Date Data Arrived at EDR: 10/18/2023
Date Made Active in Reports: 01/16/2024
Number of Days to Update: 90

Source: Butte County Air Quality Management District
Telephone: 530-332-9400
Last EDR Contact: 01/03/2024
Next Scheduled EDR Contact: 09/11/2023
Data Release Frequency: Varies

DRYCLEAN FEATHER RIVER DIST: Feather River Air Quality Management District Drycleaner Facility Listing
A listing of drycleaner facility locations, for the Feather River Air Quality Management District.

Date of Government Version: 03/08/2023
Date Data Arrived at EDR: 03/09/2023
Date Made Active in Reports: 06/05/2023
Number of Days to Update: 88

Source: Feather River Air Quality Management District
Telephone: 530-634-7659
Last EDR Contact: 01/03/2024
Next Scheduled EDR Contact: 09/11/2023
Data Release Frequency: Varies

DRYCLEAN SAN DIEGO CO DIST: San Diego County Air Pollution Control District Drycleaner Facility Listing
A listing of drycleaner facility locations, for the San Diego County Air Pollution Control District.

Date of Government Version: 03/19/2024
Date Data Arrived at EDR: 03/21/2024
Date Made Active in Reports: 04/12/2024
Number of Days to Update: 22

Source: San Diego County Air Pollution Control District
Telephone: 858-586-2616
Last EDR Contact: 03/19/2024
Next Scheduled EDR Contact: 09/11/2023
Data Release Frequency: Varies

EMI: Emissions Inventory Data
Toxics and criteria pollutant emissions data collected by the ARB and local air pollution agencies.

Date of Government Version: 12/31/2021
Date Data Arrived at EDR: 06/09/2023
Date Made Active in Reports: 08/30/2023
Number of Days to Update: 82

Source: California Air Resources Board
Telephone: 916-322-2990
Last EDR Contact: 03/14/2024
Next Scheduled EDR Contact: 06/24/2024
Data Release Frequency: Varies

ENF: Enforcement Action Listing
A listing of Water Board Enforcement Actions. Formal is everything except Oral/Verbal Communication, Notice of Violation, Expedited Payment Letter, and Staff Enforcement Letter.

Date of Government Version: 01/16/2024
Date Data Arrived at EDR: 01/16/2024
Date Made Active in Reports: 04/03/2024
Number of Days to Update: 78

Source: State Water Resoruces Control Board
Telephone: 916-445-9379
Last EDR Contact: 04/16/2024
Next Scheduled EDR Contact: 07/29/2024
Data Release Frequency: Varies

Financial Assurance 1: Financial Assurance Information Listing
Financial Assurance information

Date of Government Version: 01/11/2024
Date Data Arrived at EDR: 01/16/2024
Date Made Active in Reports: 04/03/2024
Number of Days to Update: 78

Source: Department of Toxic Substances Control
Telephone: 916-255-3628
Last EDR Contact: 04/12/2024
Next Scheduled EDR Contact: 07/29/2024
Data Release Frequency: Varies

Financial Assurance 2: Financial Assurance Information Listing
A listing of financial assurance information for solid waste facilities. Financial assurance is intended to ensure that resources are available to pay for the cost of closure, post-closure care, and corrective measures if the owner or operator of a regulated facility is unable or unwilling to pay.

Date of Government Version: 11/08/2023
Date Data Arrived at EDR: 11/22/2023
Date Made Active in Reports: 02/16/2024
Number of Days to Update: 86

Source: California Integrated Waste Management Board
Telephone: 916-341-6066
Last EDR Contact: 02/20/2024
Next Scheduled EDR Contact: 05/20/2024
Data Release Frequency: Varies

ICE: Inspection, Compliance and Enforcement
Contains data pertaining to the Permitted Facilities with Inspections / Enforcements sites tracked in Envirostor.

Date of Government Version: 02/07/2024
Date Data Arrived at EDR: 02/07/2024
Date Made Active in Reports: 02/07/2024
Number of Days to Update: 0

Source: Department of Toxic Subsances Control
Telephone: 877-786-9427
Last EDR Contact: 02/07/2024
Next Scheduled EDR Contact: 05/27/2024
Data Release Frequency: Quarterly

HIST CORTESE: Hazardous Waste & Substance Site List
The sites for the list are designated by the State Water Resource Control Board [LUST], the Integrated Waste Board [SWF/LS], and the Department of Toxic Substances Control [CALSITES]. This listing is no longer updated by the state agency.

Date of Government Version: 04/01/2001
Date Data Arrived at EDR: 01/22/2009
Date Made Active in Reports: 04/08/2009
Number of Days to Update: 76

Source: Department of Toxic Substances Control
Telephone: 916-323-3400
Last EDR Contact: 01/22/2009
Next Scheduled EDR Contact: N/A
Data Release Frequency: No Update Planned

HWP: EnviroStor Permitted Facilities Listing
Detailed information on permitted hazardous waste facilities and corrective action ("cleanups") tracked in EnviroStor.

Date of Government Version: 02/07/2024
Date Data Arrived at EDR: 02/07/2024
Date Made Active in Reports: 02/07/2024
Number of Days to Update: 0

Source: Department of Toxic Substances Control
Telephone: 916-323-3400
Last EDR Contact: 02/07/2024
Next Scheduled EDR Contact: 05/27/2024
Data Release Frequency: Quarterly

HWT: Registered Hazardous Waste Transporter Database

A listing of hazardous waste transporters. In California, unless specifically exempted, it is unlawful for any person to transport hazardous wastes unless the person holds a valid registration issued by DTSC. A hazardous waste transporter registration is valid for one year and is assigned a unique registration number.

Date of Government Version: 01/02/2024
Date Data Arrived at EDR: 01/03/2024
Date Made Active in Reports: 03/21/2024
Number of Days to Update: 78

Source: Department of Toxic Substances Control
Telephone: 916-440-7145
Last EDR Contact: 04/04/2024
Next Scheduled EDR Contact: 07/15/2024
Data Release Frequency: Quarterly

HWTS: Hazardous Waste Tracking System

DTSC maintains the Hazardous Waste Tracking System that stores ID number information since the early 1980s and manifest data since 1993. The system collects both manifest copies from the generator and destination facility.

Date of Government Version: 01/26/2024
Date Data Arrived at EDR: 01/30/2024
Date Made Active in Reports: 04/17/2024
Number of Days to Update: 78

Source: Department of Toxic Substances Control
Telephone: 916-324-2444
Last EDR Contact: 03/28/2024
Next Scheduled EDR Contact: 07/15/2024
Data Release Frequency: Varies

HAZNET: Facility and Manifest Data

Facility and Manifest Data. The data is extracted from the copies of hazardous waste manifests received each year by the DTSC. The annual volume of manifests is typically 700,000 - 1,000,000 annually, representing approximately 350,000 - 500,000 shipments. Data are from the manifests submitted without correction, and therefore many contain some invalid values for data elements such as generator ID, TSD ID, waste category, and disposal method. This database begins with calendar year 1993.

Date of Government Version: 12/31/2023
Date Data Arrived at EDR: 01/03/2024
Date Made Active in Reports: 03/21/2024
Number of Days to Update: 78

Source: California Environmental Protection Agency
Telephone: 916-255-1136
Last EDR Contact: 04/04/2024
Next Scheduled EDR Contact: 07/15/2024
Data Release Frequency: Annually

MINES: Mines Site Location Listing

A listing of mine site locations from the Office of Mine Reclamation.

Date of Government Version: 11/29/2023
Date Data Arrived at EDR: 11/29/2023
Date Made Active in Reports: 02/23/2024
Number of Days to Update: 86

Source: Department of Conservation
Telephone: 916-322-1080
Last EDR Contact: 03/05/2024
Next Scheduled EDR Contact: 06/17/2024
Data Release Frequency: Quarterly

MWMP: Medical Waste Management Program Listing

The Medical Waste Management Program (MWMP) ensures the proper handling and disposal of medical waste by permitting and inspecting medical waste Offsite Treatment Facilities (PDF) and Transfer Stations (PDF) throughout the state. MWMP also oversees all Medical Waste Transporters.

Date of Government Version: 11/08/2023
Date Data Arrived at EDR: 11/22/2023
Date Made Active in Reports: 02/16/2024
Number of Days to Update: 86

Source: Department of Public Health
Telephone: 916-558-1784
Last EDR Contact: 02/27/2024
Next Scheduled EDR Contact: 06/10/2024
Data Release Frequency: Varies

NPDES: NPDES Permits Listing

A listing of NPDES permits, including stormwater.

Date of Government Version: 02/05/2024
Date Data Arrived at EDR: 02/06/2024
Date Made Active in Reports: 04/25/2024
Number of Days to Update: 79

Source: State Water Resources Control Board
Telephone: 916-445-9379
Last EDR Contact: 02/06/2024
Next Scheduled EDR Contact: 05/20/2024
Data Release Frequency: Quarterly

PEST LIC: Pesticide Regulation Licenses Listing

A listing of licenses and certificates issued by the Department of Pesticide Regulation. The DPR issues licenses and/or certificates to: Persons and businesses that apply or sell pesticides; Pest control dealers and brokers; Persons who advise on agricultural pesticide applications.

Date of Government Version: 11/22/2023
Date Data Arrived at EDR: 11/22/2023
Date Made Active in Reports: 02/16/2024
Number of Days to Update: 86

Source: Department of Pesticide Regulation
Telephone: 916-445-4038
Last EDR Contact: 02/27/2024
Next Scheduled EDR Contact: 06/10/2024
Data Release Frequency: Quarterly

PROC: Certified Processors Database

A listing of certified processors.

Date of Government Version: 11/29/2023
Date Data Arrived at EDR: 11/29/2023
Date Made Active in Reports: 02/23/2024
Number of Days to Update: 86

Source: Department of Conservation
Telephone: 916-323-3836
Last EDR Contact: 03/05/2024
Next Scheduled EDR Contact: 06/17/2024
Data Release Frequency: Quarterly

NOTIFY 65: Proposition 65 Records

Listings of all Proposition 65 incidents reported to counties by the State Water Resources Control Board and the Regional Water Quality Control Board. This database is no longer updated by the reporting agency.

Date of Government Version: 12/06/2023
Date Data Arrived at EDR: 12/06/2023
Date Made Active in Reports: 02/29/2024
Number of Days to Update: 85

Source: State Water Resources Control Board
Telephone: 916-445-3846
Last EDR Contact: 03/08/2024
Next Scheduled EDR Contact: 06/24/2024
Data Release Frequency: No Update Planned

SAN JOSE HAZMAT: Hazardous Material Facilities

Hazardous material facilities, including underground storage tank sites.

Date of Government Version: 11/03/2020
Date Data Arrived at EDR: 11/05/2020
Date Made Active in Reports: 01/26/2021
Number of Days to Update: 82

Source: City of San Jose Fire Department
Telephone: 408-535-7694
Last EDR Contact: 04/25/2024
Next Scheduled EDR Contact: 08/12/2024
Data Release Frequency: Annually

SANTA CRUZ CO SITE MITI: Site Mitigation Listing

Sites may become contaminated with toxic chemicals through illegal dumping or disposal, from leaking underground storage tanks, or through industrial or commercial activities.The goal of the site mitigation program is to protect the public health and the environment while facilitating completion of contaminated site clean-up projects in a timely manner.

Date of Government Version: 12/03/2018
Date Data Arrived at EDR: 06/23/2023
Date Made Active in Reports: 07/13/2023
Number of Days to Update: 20

Source: Santa Cruz Environmental Health Services
Telephone: 831-454-2761
Last EDR Contact: 02/09/2024
Next Scheduled EDR Contact: 05/27/2024
Data Release Frequency: Varies

UIC: UIC Listing

A listing of wells identified as underground injection wells, in the California Oil and Gas Wells database.

Date of Government Version: 11/29/2023
Date Data Arrived at EDR: 11/29/2023
Date Made Active in Reports: 02/27/2024
Number of Days to Update: 90

Source: Deaprtment of Conservation
Telephone: 916-445-2408
Last EDR Contact: 03/05/2024
Next Scheduled EDR Contact: 06/17/2024
Data Release Frequency: Varies

UIC GEO: Underground Injection Control Sites (GEOTRACKER)
Underground control injection sites

Date of Government Version: 12/04/2023
Date Data Arrived at EDR: 12/05/2023
Date Made Active in Reports: 02/28/2024
Number of Days to Update: 85

Source: State Water Resource Control Board
Telephone: 866-480-1028
Last EDR Contact: 03/05/2024
Next Scheduled EDR Contact: 06/17/2024
Data Release Frequency: Varies

WASTEWATER PITS: Oil Wastewater Pits Listing
Water officials discovered that oil producers have been dumping chemical-laden wastewater into hundreds of unlined pits that are operating without proper permits. Inspections completed by the Central Valley Regional Water Quality Control Board revealed the existence of previously unidentified waste sites. The water boards review found that more than one-third of the region's active disposal pits are operating without permission.

Date of Government Version: 02/11/2021
Date Data Arrived at EDR: 07/01/2021
Date Made Active in Reports: 09/29/2021
Number of Days to Update: 90

Source: RWQCB, Central Valley Region
Telephone: 559-445-5577
Last EDR Contact: 04/04/2024
Next Scheduled EDR Contact: 07/15/2024
Data Release Frequency: Varies

WDS: Waste Discharge System
Sites which have been issued waste discharge requirements.

Date of Government Version: 06/19/2007
Date Data Arrived at EDR: 06/20/2007
Date Made Active in Reports: 06/29/2007
Number of Days to Update: 9

Source: State Water Resources Control Board
Telephone: 916-341-5227
Last EDR Contact: 02/09/2024
Next Scheduled EDR Contact: 05/27/2024
Data Release Frequency: No Update Planned

WIP: Well Investigation Program Case List
Well Investigation Program case in the San Gabriel and San Fernando Valley area.

Date of Government Version: 07/03/2009
Date Data Arrived at EDR: 07/21/2009
Date Made Active in Reports: 08/03/2009
Number of Days to Update: 13

Source: Los Angeles Water Quality Control Board
Telephone: 213-576-6726
Last EDR Contact: 03/15/2024
Next Scheduled EDR Contact: 07/01/2024
Data Release Frequency: No Update Planned

MILITARY PRIV SITES: Military Privatized Sites (GEOTRACKER)
Military privatized sites

Date of Government Version: 12/04/2023
Date Data Arrived at EDR: 12/05/2023
Date Made Active in Reports: 02/28/2024
Number of Days to Update: 85

Source: State Water Resources Control Board
Telephone: 866-480-1028
Last EDR Contact: 03/05/2024
Next Scheduled EDR Contact: 06/17/2024
Data Release Frequency: Varies

PROJECT: Project Sites (GEOTRACKER)
Projects sites

Date of Government Version: 12/04/2023
Date Data Arrived at EDR: 12/05/2023
Date Made Active in Reports: 02/28/2024
Number of Days to Update: 85

Source: State Water Resources Control Board
Telephone: 866-480-1028
Last EDR Contact: 03/05/2024
Next Scheduled EDR Contact: 06/17/2024
Data Release Frequency: Varies

WDR: Waste Discharge Requirements Listing
In general, the Waste Discharge Requirements (WDRs) Program (sometimes also referred to as the "Non Chapter 15 (Non 15) Program") regulates point discharges that are exempt pursuant to Subsection 20090 of Title 27 and not subject to the Federal Water Pollution Control Act. Exemptions from Title 27 may be granted for nine categories of discharges (e.g., sewage, wastewater, etc.) that meet, and continue to meet, the preconditions listed for each specific exemption. The scope of the WDRs Program also includes the discharge of wastes classified as inert, pursuant to section 20230 of Title 27.

Date of Government Version: 11/29/2023
Date Data Arrived at EDR: 11/29/2023
Date Made Active in Reports: 02/22/2024
Number of Days to Update: 85

Source: State Water Resources Control Board
Telephone: 916-341-5810
Last EDR Contact: 03/05/2024
Next Scheduled EDR Contact: 06/17/2024
Data Release Frequency: Quarterly

CIWQS: California Integrated Water Quality System

The California Integrated Water Quality System (CIWQS) is a computer system used by the State and Regional Water Quality Control Boards to track information about places of environmental interest, manage permits and other orders, track inspections, and manage violations and enforcement activities.

Date of Government Version: 11/22/2023
Date Data Arrived at EDR: 11/22/2023
Date Made Active in Reports: 02/16/2024
Number of Days to Update: 86

Source: State Water Resources Control Board
Telephone: 866-794-4977
Last EDR Contact: 02/27/2024
Next Scheduled EDR Contact: 06/10/2024
Data Release Frequency: Varies

CERS: CalEPA Regulated Site Portal Data

The CalEPA Regulated Site Portal database combines data about environmentally regulated sites and facilities in California into a single database. It combines data from a variety of state and federal databases, and provides an overview of regulated activities across the spectrum of environmental programs for any given location in California. These activities include hazardous materials and waste, state and federal cleanups, impacted ground and surface waters, and toxic materials

Date of Government Version: 01/16/2024
Date Data Arrived at EDR: 01/16/2024
Date Made Active in Reports: 04/03/2024
Number of Days to Update: 78

Source: California Environmental Protection Agency
Telephone: 916-323-2514
Last EDR Contact: 04/16/2024
Next Scheduled EDR Contact: 07/29/2024
Data Release Frequency: Varies

NON-CASE INFO: Non-Case Information Sites (GEOTRACKER)

Non-Case Information sites

Date of Government Version: 12/04/2023
Date Data Arrived at EDR: 12/05/2023
Date Made Active in Reports: 02/28/2024
Number of Days to Update: 85

Source: State Water Resources Control Board
Telephone: 866-480-1028
Last EDR Contact: 03/05/2024
Next Scheduled EDR Contact: 06/17/2024
Data Release Frequency: Varies

OTHER OIL GAS: Other Oil & Gas Projects Sites (GEOTRACKER)

Other Oil & Gas Projects sites

Date of Government Version: 12/04/2023
Date Data Arrived at EDR: 12/05/2023
Date Made Active in Reports: 02/28/2024
Number of Days to Update: 85

Source: State Water Resources Control Board
Telephone: 866-480-1028
Last EDR Contact: 03/05/2024
Next Scheduled EDR Contact: 06/17/2024
Data Release Frequency: Varies

PROD WATER PONDS: Produced Water Ponds Sites (GEOTRACKER)

Produced water ponds sites

Date of Government Version: 12/04/2023
Date Data Arrived at EDR: 12/05/2023
Date Made Active in Reports: 02/28/2024
Number of Days to Update: 85

Source: State Water Resources Control Board
Telephone: 866-480-1028
Last EDR Contact: 03/05/2024
Next Scheduled EDR Contact: 06/17/2024
Data Release Frequency: Varies

SAMPLING POINT: Sampling Point ? Public Sites (GEOTRACKER)

Sampling point - public sites

Date of Government Version: 12/04/2023
Date Data Arrived at EDR: 12/05/2023
Date Made Active in Reports: 02/28/2024
Number of Days to Update: 85

Source: State Water Resources Control Board
Telephone: 866-480-1028
Last EDR Contact: 03/05/2024
Next Scheduled EDR Contact: 06/17/2024
Data Release Frequency: Varies

WELL STIM PROJ: Well Stimulation Project (GEOTRACKER)

Includes areas of groundwater monitoring plans, a depiction of the monitoring network, and the facilities, boundaries, and subsurface characteristics of the oilfield and the features (oil and gas wells, produced water ponds, UIC wells, water supply wells, etc?) being monitored

Date of Government Version: 12/04/2023
Date Data Arrived at EDR: 12/05/2023
Date Made Active in Reports: 02/28/2024
Number of Days to Update: 85

Source: State Water Resources Control Board
Telephone: 866-480-1028
Last EDR Contact: 03/05/2024
Next Scheduled EDR Contact: 06/17/2024
Data Release Frequency: Varies

UST FINDER RELEASE: UST Finder Releases Database

US EPA's UST Finder data is a national composite of leaking underground storage tanks. This data contains information about, and locations of, leaking underground storage tanks. Data was collected from state sources and standardized into a national profile by EPA's Office of Underground Storage Tanks, Office of Research and Development, and the Association of State and Territorial Solid Waste Management Officials.

Date of Government Version: 06/08/2023
Date Data Arrived at EDR: 10/31/2023
Date Made Active in Reports: 01/18/2024
Number of Days to Update: 79

Source: Environmental Protecton Agency
Telephone: 202-564-0394
Last EDR Contact: 02/09/2024
Next Scheduled EDR Contact: 05/20/2024
Data Release Frequency: Semi-Annually

UST FINDER: UST Finder Database

EPA developed UST Finder, a web map application containing a comprehensive, state-sourced national map of underground storage tank (UST) and leaking UST (LUST) data. It provides the attributes and locations of active and closed USTs, UST facilities, and LUST sites from states and from Tribal lands and US territories . UST Finder contains information about proximity of UST facilities and LUST sites to: surface and groundwater public drinking water protection areas; estimated number of private domestic wells and number of people living nearby; and flooding and wildfires.

Date of Government Version: 06/08/2023
Date Data Arrived at EDR: 10/04/2023
Date Made Active in Reports: 01/18/2024
Number of Days to Update: 106

Source: Environmental Protection Agency
Telephone: 202-564-0394
Last EDR Contact: 02/09/2024
Next Scheduled EDR Contact: 05/20/2024
Data Release Frequency: Varies

□DR□□□□R□□□□□R□□□R□□□RD□

EDR Exclusive Records

EDR MGP: EDR Proprietary Manufactured Gas Plants

The EDR Proprietary Manufactured Gas Plant Database includes records of coal gas plants (manufactured gas plants) compiled by EDR's researchers. Manufactured gas sites were used in the United States from the 1800's to 1950's to produce a gas that could be distributed and used as fuel. These plants used whale oil, rosin, coal, or a mixture of coal, oil, and water that also produced a significant amount of waste. Many of the byproducts of the gas production, such as coal tar (oily waste containing volatile and non-volatile chemicals), sludges, oils and other compounds are potentially hazardous to human health and the environment. The byproduct from this process was frequently disposed of directly at the plant site and can remain or spread slowly, serving as a continuous source of soil and groundwater contamination.

Date of Government Version: N/A
Date Data Arrived at EDR: N/A
Date Made Active in Reports: N/A
Number of Days to Update: N/A

Source: EDR, Inc.
Telephone: N/A
Last EDR Contact: N/A
Next Scheduled EDR Contact: N/A
Data Release Frequency: No Update Planned

EDR Hist Auto: EDR Exclusive Historical Auto Stations

EDR has searched selected national collections of business directories and has collected listings of potential gas station/filling station/service station sites that were available to EDR researchers. EDR's review was limited to those categories of sources that might, in EDR's opinion, include gas station/filling station/service station establishments. The categories reviewed included, but were not limited to gas, gas station, gasoline station, filling station, auto, automobile repair, auto service station, service station, etc. This database falls within a category of information EDR classifies as "High Risk Historical Records", or HRHR. EDR's HRHR effort presents unique and sometimes proprietary data about past sites and operations that typically create environmental concerns, but may not show up in current government records searches.

Date of Government Version: N/A
Date Data Arrived at EDR: N/A
Date Made Active in Reports: N/A
Number of Days to Update: N/A

Source: EDR, Inc.
Telephone: N/A
Last EDR Contact: N/A
Next Scheduled EDR Contact: N/A
Data Release Frequency: Varies

EDR Hist Cleaner: EDR Exclusive Historical Cleaners

EDR has searched selected national collections of business directories and has collected listings of potential dry cleaner sites that were available to EDR researchers. EDR's review was limited to those categories of sources that might, in EDR's opinion, include dry cleaning establishments. The categories reviewed included, but were not limited to dry cleaners, cleaners, laundry, laundromat, cleaning/laundry, wash & dry etc. This database falls within a category of information EDR classifies as "High Risk Historical Records", or HRHR. EDR's HRHR effort presents unique and sometimes proprietary data about past sites and operations that typically create environmental concerns, but may not show up in current government records searches.

Date of Government Version: N/A
Date Data Arrived at EDR: N/A
Date Made Active in Reports: N/A
Number of Days to Update: N/A

Source: EDR, Inc.
Telephone: N/A
Last EDR Contact: N/A
Next Scheduled EDR Contact: N/A
Data Release Frequency: Varies

□DR□R□□□□□R□D□□□□□R□M□□□□□R□□□□□

Exclusive Recovered Govt. Archives

RGA LF: Recovered Government Archive Solid Waste Facilities List

The EDR Recovered Government Archive Landfill database provides a list of landfills derived from historical databases and includes many records that no longer appear in current government lists. Compiled from Records formerly available from the Department of Resources Recycling and Recovery in California.

Date of Government Version: N/A
Date Data Arrived at EDR: 07/01/2013
Date Made Active in Reports: 01/13/2014
Number of Days to Update: 196

Source: Department of Resources Recycling and Recovery
Telephone: N/A
Last EDR Contact: 06/01/2012
Next Scheduled EDR Contact: N/A
Data Release Frequency: Varies

RGA LUST: Recovered Government Archive Leaking Underground Storage Tank

The EDR Recovered Government Archive Leaking Underground Storage Tank database provides a list of LUST incidents derived from historical databases and includes many records that no longer appear in current government lists. Compiled from Records formerly available from the State Water Resources Control Board in California.

Date of Government Version: N/A
Date Data Arrived at EDR: 07/01/2013
Date Made Active in Reports: 12/30/2013
Number of Days to Update: 182

Source: State Water Resources Control Board
Telephone: N/A
Last EDR Contact: 06/01/2012
Next Scheduled EDR Contact: N/A
Data Release Frequency: Varies

□□□□□□R□□□□RD□

ALAMEDA COUNTY:

CS ALAMEDA: Contaminated Sites
A listing of contaminated sites overseen by the Toxic Release Program (oil and groundwater contamination from chemical releases and spills) and the Leaking Underground Storage Tank Program (soil and ground water contamination from leaking petroleum USTs).

Date of Government Version: 01/09/2019
Date Data Arrived at EDR: 01/11/2019
Date Made Active in Reports: 03/05/2019
Number of Days to Update: 53

Source: Alameda County Environmental Health Services
Telephone: 510-567-6700
Last EDR Contact: 03/28/2024
Next Scheduled EDR Contact: 07/15/2024
Data Release Frequency: Semi-Annually

UST ALAMEDA: Underground Tanks
Underground storage tank sites located in Alameda county.

Date of Government Version: 12/26/2023
Date Data Arrived at EDR: 12/26/2023
Date Made Active in Reports: 03/19/2024
Number of Days to Update: 84

Source: Alameda County Environmental Health Services
Telephone: 510-567-6700
Last EDR Contact: 03/28/2024
Next Scheduled EDR Contact: 07/15/2024
Data Release Frequency: Semi-Annually

AMADOR COUNTY:

CUPA AMADOR: CUPA Facility List
Cupa Facility List

Date of Government Version: 04/27/2023
Date Data Arrived at EDR: 04/27/2023
Date Made Active in Reports: 07/13/2023
Number of Days to Update: 77

Source: Amador County Environmental Health
Telephone: 209-223-6439
Last EDR Contact: 04/25/2024
Next Scheduled EDR Contact: 08/12/2024
Data Release Frequency: Varies

BUTTE COUNTY:

CUPA BUTTE: CUPA Facility Listing
Cupa facility list.

Date of Government Version: 04/21/2017
Date Data Arrived at EDR: 04/25/2017
Date Made Active in Reports: 08/09/2017
Number of Days to Update: 106

Source: Public Health Department
Telephone: 530-538-7149
Last EDR Contact: 03/28/2024
Next Scheduled EDR Contact: 07/15/2024
Data Release Frequency: No Update Planned

CALVERAS COUNTY:

CUPA CALVERAS: CUPA Facility Listing
Cupa Facility Listing

Date of Government Version: 12/18/2023
Date Data Arrived at EDR: 12/18/2023
Date Made Active in Reports: 03/13/2024
Number of Days to Update: 86

Source: Calveras County Environmental Health
Telephone: 209-754-6399
Last EDR Contact: 03/15/2024
Next Scheduled EDR Contact: 07/01/2024
Data Release Frequency: Quarterly

COLUSA COUNTY:

CUPA COLUSA: CUPA Facility List
Cupa facility list.

Date of Government Version: 04/06/2020
Date Data Arrived at EDR: 04/23/2020
Date Made Active in Reports: 07/10/2020
Number of Days to Update: 78

Source: Health & Human Services
Telephone: 530-458-0396
Last EDR Contact: 04/25/2024
Next Scheduled EDR Contact: 08/12/2024
Data Release Frequency: Semi-Annually

CONTRA COSTA COUNTY:

SL CONTRA COSTA: Site List
List includes sites from the underground tank, hazardous waste generator and business plan/2185 programs.

Date of Government Version: 01/19/2024
Date Data Arrived at EDR: 01/24/2024
Date Made Active in Reports: 04/09/2024
Number of Days to Update: 76

Source: Contra Costa Health Services Department
Telephone: 925-646-2286
Last EDR Contact: 04/19/2024
Next Scheduled EDR Contact: 08/05/2024
Data Release Frequency: Semi-Annually

DEL NORTE COUNTY:

CUPA DEL NORTE: CUPA Facility List
Cupa Facility list

Date of Government Version: 02/05/2024
Date Data Arrived at EDR: 02/08/2024
Date Made Active in Reports: 04/26/2024
Number of Days to Update: 78

Source: Del Norte County Environmental Health Division
Telephone: 707-465-0426
Last EDR Contact: 04/19/2024
Next Scheduled EDR Contact: 08/05/2024
Data Release Frequency: Varies

EL DORADO COUNTY:

CUPA EL DORADO: CUPA Facility List
CUPA facility list.

Date of Government Version: 08/08/2022
Date Data Arrived at EDR: 08/09/2022
Date Made Active in Reports: 09/01/2022
Number of Days to Update: 23

Source: El Dorado County Environmental Management Department
Telephone: 530-621-6623
Last EDR Contact: 04/19/2024
Next Scheduled EDR Contact: 08/05/2024
Data Release Frequency: Varies

FRESNO COUNTY:

CUPA FRESNO: CUPA Resources List
Certified Unified Program Agency. CUPA's are responsible for implementing a unified hazardous materials and hazardous waste management regulatory program. The agency provides oversight of businesses that deal with hazardous materials, operate underground storage tanks or aboveground storage tanks.

Date of Government Version: 06/28/2021
Date Data Arrived at EDR: 12/21/2021
Date Made Active in Reports: 03/03/2022
Number of Days to Update: 72

Source: Dept. of Community Health
Telephone: 559-445-3271
Last EDR Contact: 03/28/2024
Next Scheduled EDR Contact: 07/08/2024
Data Release Frequency: Semi-Annually

GLENN COUNTY:

CUPA GLENN: CUPA Facility List
Cupa facility list

Date of Government Version: 01/22/2018
Date Data Arrived at EDR: 01/24/2018
Date Made Active in Reports: 03/14/2018
Number of Days to Update: 49

Source: Glenn County Air Pollution Control District
Telephone: 830-934-6500
Last EDR Contact: 04/12/2024
Next Scheduled EDR Contact: 07/29/2024
Data Release Frequency: No Update Planned

HUMBOLDT COUNTY:

CUPA HUMBOLDT: CUPA Facility List
CUPA facility list.

Date of Government Version: 08/12/2021
Date Data Arrived at EDR: 08/12/2021
Date Made Active in Reports: 11/08/2021
Number of Days to Update: 88

Source: Humboldt County Environmental Health
Telephone: N/A
Last EDR Contact: 02/09/2024
Next Scheduled EDR Contact: 05/27/2024
Data Release Frequency: Semi-Annually

IMPERIAL COUNTY:

CUPA IMPERIAL: CUPA Facility List
Cupa facility list.

Date of Government Version: 01/17/2024
Date Data Arrived at EDR: 01/18/2024
Date Made Active in Reports: 04/03/2024
Number of Days to Update: 76

Source: San Diego Border Field Office
Telephone: 760-339-2777
Last EDR Contact: 04/12/2024
Next Scheduled EDR Contact: 07/29/2024
Data Release Frequency: Varies

INYO COUNTY:

CUPA INYO: CUPA Facility List
Cupa facility list.

Date of Government Version: 04/02/2018
Date Data Arrived at EDR: 04/03/2018
Date Made Active in Reports: 06/14/2018
Number of Days to Update: 72

Source: Inyo County Environmental Health Services
Telephone: 760-878-0238
Last EDR Contact: 02/09/2024
Next Scheduled EDR Contact: 05/27/2024
Data Release Frequency: Varies

KERN COUNTY:

CUPA KERN: CUPA Facility List
A listing of sites included in the Kern County Hazardous Material Business Plan.

Date of Government Version: 10/30/2023
Date Data Arrived at EDR: 11/01/2023
Date Made Active in Reports: 01/23/2024
Number of Days to Update: 83

Source: Kern County Public Health
Telephone: 661-321-3000
Last EDR Contact: 04/25/2024
Next Scheduled EDR Contact: 05/13/2024
Data Release Frequency: Varies

UST KERN: Underground Storage Tank Sites & Tank Listing
Kern County Sites and Tanks Listing.

Date of Government Version: 10/30/2023
Date Data Arrived at EDR: 11/01/2023
Date Made Active in Reports: 01/23/2024
Number of Days to Update: 83

Source: Kern County Environment Health Services Department
Telephone: 661-862-8700
Last EDR Contact: 04/25/2024
Next Scheduled EDR Contact: 08/12/2024
Data Release Frequency: Quarterly

KINGS COUNTY:

CUPA KINGS: CUPA Facility List

A listing of sites included in the county's Certified Unified Program Agency database. California's Secretary for Environmental Protection established the unified hazardous materials and hazardous waste regulatory program as required by chapter 6.11 of the California Health and Safety Code. The Unified Program consolidates the administration, permits, inspections, and enforcement activities.

Date of Government Version: 12/03/2020
Date Data Arrived at EDR: 01/26/2021
Date Made Active in Reports: 04/14/2021
Number of Days to Update: 78

Source: Kings County Department of Public Health
Telephone: 559-584-1411
Last EDR Contact: 02/09/2024
Next Scheduled EDR Contact: 05/27/2024
Data Release Frequency: Varies

LAKE COUNTY:

CUPA LAKE: CUPA Facility List

Cupa facility list

Date of Government Version: 02/05/2024
Date Data Arrived at EDR: 02/08/2024
Date Made Active in Reports: 04/26/2024
Number of Days to Update: 78

Source: Lake County Environmental Health
Telephone: 707-263-1164
Last EDR Contact: 04/08/2024
Next Scheduled EDR Contact: 07/22/2024
Data Release Frequency: Varies

LASSEN COUNTY:

CUPA LASSEN: CUPA Facility List

Cupa facility list

Date of Government Version: 07/31/2020
Date Data Arrived at EDR: 08/21/2020
Date Made Active in Reports: 11/09/2020
Number of Days to Update: 80

Source: Lassen County Environmental Health
Telephone: 530-251-8528
Last EDR Contact: 04/12/2024
Next Scheduled EDR Contact: 07/29/2024
Data Release Frequency: Varies

LOS ANGELES COUNTY:

AOCONCERN: Key Areas of Concerns in Los Angeles County

San Gabriel Valley areas where VOC contamination is at or above the MCL as designated by region 9 EPA office. Date of Government Version: 3/30/2009 Exide Site area is a cleanup plan of lead-impacted soil surrounding the former Exide Facility as designated by the DTSC. Date of Government Version: 7/17/2017

Date of Government Version: 03/30/2009
Date Data Arrived at EDR: 03/31/2009
Date Made Active in Reports: 10/23/2009
Number of Days to Update: 206

Source: N/A
Telephone: N/A
Last EDR Contact: 03/08/2024
Next Scheduled EDR Contact: 06/24/2024
Data Release Frequency: No Update Planned

HMS LOS ANGELES: HMS: Street Number List
Industrial Waste and Underground Storage Tank Sites.

Date of Government Version: 01/16/2024
Date Data Arrived at EDR: 01/18/2024
Date Made Active in Reports: 03/26/2024
Number of Days to Update: 68

Source: Department of Public Works
Telephone: 626-458-3517
Last EDR Contact: 04/12/2024
Next Scheduled EDR Contact: 07/15/2024
Data Release Frequency: Semi-Annually

LF LOS ANGELES: List of Solid Waste Facilities
Solid Waste Facilities in Los Angeles County.

Date of Government Version: 01/09/2024
Date Data Arrived at EDR: 01/10/2024
Date Made Active in Reports: 03/27/2024
Number of Days to Update: 77

Source: La County Department of Public Works
Telephone: 818-458-5185
Last EDR Contact: 04/09/2024
Next Scheduled EDR Contact: 07/22/2024
Data Release Frequency: Varies

LF LOS ANGELES CITY: City of Los Angeles Landfills
Landfills owned and maintained by the City of Los Angeles.

Date of Government Version: 12/31/2022
Date Data Arrived at EDR: 01/12/2023
Date Made Active in Reports: 03/29/2023
Number of Days to Update: 76

Source: Engineering & Construction Division
Telephone: 213-473-7869
Last EDR Contact: 04/05/2024
Next Scheduled EDR Contact: 07/22/2024
Data Release Frequency: Varies

LOS ANGELES AST: Active & Inactive AST Inventory
A listing of active & inactive above ground petroleum storage tank site locations, located in the City of Los Angeles.

Date of Government Version: 06/01/2019
Date Data Arrived at EDR: 06/25/2019
Date Made Active in Reports: 08/22/2019
Number of Days to Update: 58

Source: Los Angeles Fire Department
Telephone: 213-978-3800
Last EDR Contact: 03/19/2024
Next Scheduled EDR Contact: 07/01/2024
Data Release Frequency: Varies

LOS ANGELES CO LF METHANE: Methane Producing Landfills
This data was created on April 30, 2012 to represent known disposal sites in Los Angeles County that may produce and emanate methane gas. The shapefile contains disposal sites within Los Angeles County that once accepted degradable refuse material. Information used to create this data was extracted from a landfill survey performed by County Engineers (Major Waste System Map, 1973) as well as historical records from CalRecycle, Regional Water Quality Control Board, and Los Angeles County Department of Public Health

Date of Government Version: 04/13/2023
Date Data Arrived at EDR: 07/13/2023
Date Made Active in Reports: 09/27/2023
Number of Days to Update: 76

Source: Los Angeles County Department of Public Works
Telephone: 626-458-6973
Last EDR Contact: 04/11/2024
Next Scheduled EDR Contact: 07/22/2024
Data Release Frequency: No Update Planned

LOS ANGELES HM: Active & Inactive Hazardous Materials Inventory
A listing of active & inactive hazardous materials facility locations, located in the City of Los Angeles.

Date of Government Version: 12/01/2023
Date Data Arrived at EDR: 12/13/2023
Date Made Active in Reports: 12/14/2023
Number of Days to Update: 1

Source: Los Angeles Fire Department
Telephone: 213-978-3800
Last EDR Contact: 03/19/2024
Next Scheduled EDR Contact: 07/01/2024
Data Release Frequency: Varies

LOS ANGELES UST: Active & Inactive UST Inventory
A listing of active & inactive underground storage tank site locations and underground storage tank historical sites, located in the City of Los Angeles.

Date of Government Version: 12/01/2023
Date Data Arrived at EDR: 12/13/2023
Date Made Active in Reports: 03/07/2024
Number of Days to Update: 85

Source: Los Angeles Fire Department
Telephone: 213-978-3800
Last EDR Contact: 03/19/2024
Next Scheduled EDR Contact: 07/01/2024
Data Release Frequency: Varies

SITE MIT LOS ANGELES: Site Mitigation List
Industrial sites that have had some sort of spill or complaint.

Date of Government Version: 07/11/2023
Date Data Arrived at EDR: 10/17/2023
Date Made Active in Reports: 01/09/2024
Number of Days to Update: 84

Source: Community Health Services
Telephone: 323-890-7806
Last EDR Contact: 04/18/2024
Next Scheduled EDR Contact: 07/29/2024
Data Release Frequency: Annually

UST EL SEGUNDO: City of El Segundo Underground Storage Tank
Underground storage tank sites located in El Segundo city.

Date of Government Version: 01/21/2017
Date Data Arrived at EDR: 04/19/2017
Date Made Active in Reports: 05/10/2017
Number of Days to Update: 21

Source: City of El Segundo Fire Department
Telephone: 310-524-2236
Last EDR Contact: 04/05/2024
Next Scheduled EDR Contact: 07/22/2024
Data Release Frequency: No Update Planned

UST LONG BEACH: City of Long Beach Underground Storage Tank
Underground storage tank sites located in the city of Long Beach.

Date of Government Version: 04/22/2019
Date Data Arrived at EDR: 04/23/2019
Date Made Active in Reports: 06/27/2019
Number of Days to Update: 65

Source: City of Long Beach Fire Department
Telephone: 562-570-2563
Last EDR Contact: 04/12/2024
Next Scheduled EDR Contact: 07/29/2024
Data Release Frequency: Varies

UST TORRANCE: City of Torrance Underground Storage Tank
Underground storage tank sites located in the city of Torrance.

Date of Government Version: 04/12/2023
Date Data Arrived at EDR: 05/02/2023
Date Made Active in Reports: 06/13/2023
Number of Days to Update: 42

Source: City of Torrance Fire Department
Telephone: 310-618-2973
Last EDR Contact: 04/12/2024
Next Scheduled EDR Contact: 07/29/2024
Data Release Frequency: Semi-Annually

MADERA COUNTY:

CUPA MADERA: CUPA Facility List
A listing of sites included in the county's Certified Unified Program Agency database. California's Secretary for Environmental Protection established the unified hazardous materials and hazardous waste regulatory program as required by chapter 6.11 of the California Health and Safety Code. The Unified Program consolidates the administration, permits, inspections, and enforcement activities.

Date of Government Version: 08/10/2020
Date Data Arrived at EDR: 08/12/2020
Date Made Active in Reports: 10/23/2020
Number of Days to Update: 72

Source: Madera County Environmental Health
Telephone: 559-675-7823
Last EDR Contact: 02/09/2024
Next Scheduled EDR Contact: 05/27/2024
Data Release Frequency: Varies

MARIN COUNTY:

UST MARIN: Underground Storage Tank Sites
Currently permitted USTs in Marin County.

Date of Government Version: 09/26/2018
Date Data Arrived at EDR: 10/04/2018
Date Made Active in Reports: 11/02/2018
Number of Days to Update: 29

Source: Public Works Department Waste Management
Telephone: 415-473-6647
Last EDR Contact: 03/22/2024
Next Scheduled EDR Contact: 07/08/2024
Data Release Frequency: Semi-Annually

MENDOCINO COUNTY:

UST MENDOCINO: Mendocino County UST Database
A listing of underground storage tank locations in Mendocino County.

Date of Government Version: 09/22/2021
Date Data Arrived at EDR: 11/18/2021
Date Made Active in Reports: 11/22/2021
Number of Days to Update: 4

Source: Department of Public Health
Telephone: 707-463-4466
Last EDR Contact: 02/20/2024
Next Scheduled EDR Contact: 06/03/2024
Data Release Frequency: Annually

MERCED COUNTY:

CUPA MERCED: CUPA Facility List
CUPA facility list.

Date of Government Version: 11/15/2023
Date Data Arrived at EDR: 11/20/2023
Date Made Active in Reports: 02/15/2024
Number of Days to Update: 87

Source: Merced County Environmental Health
Telephone: 209-381-1094
Last EDR Contact: 02/12/2024
Next Scheduled EDR Contact: 05/27/2024
Data Release Frequency: Varies

MONO COUNTY:

CUPA MONO: CUPA Facility List
CUPA Facility List

Date of Government Version: 02/22/2021
Date Data Arrived at EDR: 03/02/2021
Date Made Active in Reports: 05/19/2021
Number of Days to Update: 78

Source: Mono County Health Department
Telephone: 760-932-5580
Last EDR Contact: 02/16/2024
Next Scheduled EDR Contact: 06/03/2024
Data Release Frequency: Varies

MONTEREY COUNTY:

CUPA MONTEREY: CUPA Facility Listing
CUPA Program listing from the Environmental Health Division.

Date of Government Version: 10/04/2021
Date Data Arrived at EDR: 10/06/2021
Date Made Active in Reports: 12/29/2021
Number of Days to Update: 84

Source: Monterey County Health Department
Telephone: 831-796-1297
Last EDR Contact: 03/22/2024
Next Scheduled EDR Contact: 07/08/2024
Data Release Frequency: Varies

NAPA COUNTY:

LUST NAPA: Sites With Reported Contamination
A listing of leaking underground storage tank sites located in Napa county.

Date of Government Version: 01/09/2017
Date Data Arrived at EDR: 01/11/2017
Date Made Active in Reports: 03/02/2017
Number of Days to Update: 50

Source: Napa County Department of Environmental Management
Telephone: 707-253-4269
Last EDR Contact: 02/16/2024
Next Scheduled EDR Contact: 06/03/2024
Data Release Frequency: No Update Planned

UST NAPA: Closed and Operating Underground Storage Tank Sites
Underground storage tank sites located in Napa county.

Date of Government Version: 09/05/2019
Date Data Arrived at EDR: 09/09/2019
Date Made Active in Reports: 10/31/2019
Number of Days to Update: 52

Source: Napa County Department of Environmental Management
Telephone: 707-253-4269
Last EDR Contact: 02/16/2024
Next Scheduled EDR Contact: 06/03/2024
Data Release Frequency: No Update Planned

NEVADA COUNTY:

CUPA NEVADA: CUPA Facility List
CUPA facility list.

Date of Government Version: 10/31/2023
Date Data Arrived at EDR: 11/03/2023
Date Made Active in Reports: 01/23/2024
Number of Days to Update: 81

Source: Community Development Agency
Telephone: 530-265-1467
Last EDR Contact: 04/16/2024
Next Scheduled EDR Contact: 08/05/2024
Data Release Frequency: Varies

ORANGE COUNTY:

IND_SITE ORANGE: List of Industrial Site Cleanups
Petroleum and non-petroleum spills.

Date of Government Version: 10/10/2023
Date Data Arrived at EDR: 11/01/2023
Date Made Active in Reports: 01/23/2024
Number of Days to Update: 83

Source: Health Care Agency
Telephone: 714-834-3446
Last EDR Contact: 03/13/2024
Next Scheduled EDR Contact: 05/13/2024
Data Release Frequency: Annually

LUST ORANGE: List of Underground Storage Tank Cleanups
Orange County Underground Storage Tank Cleanups (LUST).

Date of Government Version: 10/10/2023
Date Data Arrived at EDR: 11/01/2023
Date Made Active in Reports: 01/23/2024
Number of Days to Update: 83

Source: Health Care Agency
Telephone: 714-834-3446
Last EDR Contact: 03/13/2024
Next Scheduled EDR Contact: 05/13/2024
Data Release Frequency: Quarterly

UST ORANGE: List of Underground Storage Tank Facilities
Orange County Underground Storage Tank Facilities (UST).

Date of Government Version: 10/10/2023
Date Data Arrived at EDR: 11/01/2023
Date Made Active in Reports: 01/23/2024
Number of Days to Update: 83

Source: Health Care Agency
Telephone: 714-834-3446
Last EDR Contact: 03/13/2024
Next Scheduled EDR Contact: 05/13/2024
Data Release Frequency: Quarterly

PLACER COUNTY:

MS PLACER: Master List of Facilities
List includes aboveground tanks, underground tanks and cleanup sites.

Date of Government Version: 11/09/2023
Date Data Arrived at EDR: 11/09/2023
Date Made Active in Reports: 11/21/2023
Number of Days to Update: 12

Source: Placer County Health and Human Services
Telephone: 530-745-2363
Last EDR Contact: 02/26/2024
Next Scheduled EDR Contact: 06/10/2024
Data Release Frequency: Semi-Annually

PLUMAS COUNTY:

CUPA PLUMAS: CUPA Facility List
Plumas County CUPA Program facilities.

Date of Government Version: 03/31/2019
Date Data Arrived at EDR: 04/23/2019
Date Made Active in Reports: 06/26/2019
Number of Days to Update: 64

Source: Plumas County Environmental Health
Telephone: 530-283-6355
Last EDR Contact: 04/12/2024
Next Scheduled EDR Contact: 07/29/2024
Data Release Frequency: Varies

RIVERSIDE COUNTY:

LUST RIVERSIDE: Listing of Underground Tank Cleanup Sites
Riverside County Underground Storage Tank Cleanup Sites (LUST).

Date of Government Version: 01/04/2024
Date Data Arrived at EDR: 01/04/2024
Date Made Active in Reports: 03/29/2024
Number of Days to Update: 85

Source: Department of Environmental Health
Telephone: 951-358-5055
Last EDR Contact: 12/05/2023
Next Scheduled EDR Contact: 06/24/2024
Data Release Frequency: Quarterly

UST RIVERSIDE: Underground Storage Tank Tank List
Underground storage tank sites located in Riverside county.

Date of Government Version: 01/04/2024
Date Data Arrived at EDR: 01/04/2024
Date Made Active in Reports: 03/21/2024
Number of Days to Update: 77

Source: Department of Environmental Health
Telephone: 951-358-5055
Last EDR Contact: 03/08/2024
Next Scheduled EDR Contact: 06/24/2024
Data Release Frequency: Quarterly

SACRAMENTO COUNTY:

CS SACRAMENTO: Toxic Site Clean-Up List
List of sites where unauthorized releases of potentially hazardous materials have occurred.

Date of Government Version: 11/07/2022
Date Data Arrived at EDR: 12/21/2022
Date Made Active in Reports: 03/16/2023
Number of Days to Update: 85

Source: Sacramento County Environmental Management
Telephone: 916-875-8406
Last EDR Contact: 03/25/2024
Next Scheduled EDR Contact: 07/08/2024
Data Release Frequency: Quarterly

ML SACRAMENTO: Master Hazardous Materials Facility List
Any business that has hazardous materials on site - hazardous material storage sites, underground storage tanks, waste generators.

Date of Government Version: 11/07/2022
Date Data Arrived at EDR: 12/09/2022
Date Made Active in Reports: 03/01/2023
Number of Days to Update: 82

Source: Sacramento County Environmental Management
Telephone: 916-875-8406
Last EDR Contact: 03/25/2024
Next Scheduled EDR Contact: 07/08/2024
Data Release Frequency: Quarterly

SAN BENITO COUNTY:

CUPA SAN BENITO: CUPA Facility List
Cupa facility list

Date of Government Version: 01/17/2024
Date Data Arrived at EDR: 01/18/2024
Date Made Active in Reports: 01/26/2024
Number of Days to Update: 8

Source: San Benito County Environmental Health
Telephone: N/A
Last EDR Contact: 04/25/2024
Next Scheduled EDR Contact: 08/12/2024
Data Release Frequency: Varies

SAN BERNARDINO COUNTY:

PERMITS SAN BERNARDINO: Hazardous Material Permits
This listing includes underground storage tanks, medical waste handlers/generators, hazardous materials handlers, hazardous waste generators, and waste oil generators/handlers.

Date of Government Version: 11/08/2023
Date Data Arrived at EDR: 11/09/2023
Date Made Active in Reports: 02/07/2024
Number of Days to Update: 90

Source: San Bernardino County Fire Department Hazardous Materials Division
Telephone: 909-387-3041
Last EDR Contact: 04/25/2024
Next Scheduled EDR Contact: 08/12/2024
Data Release Frequency: Quarterly

SAN DIEGO COUNTY:

HMMD SAN DIEGO: Hazardous Materials Management Division Database
The database includes: HE58 - This report contains the business name, site address, business phone number, establishment 'H' permit number, type of permit, and the business status. HE17 - In addition to providing the same information provided in the HE58 listing, HE17 provides inspection dates, violations received by the establishment, hazardous waste generated, the quantity, method of storage, treatment/disposal of waste and the hauler, and information on underground storage tanks. Unauthorized Release List - Includes a summary of environmental contamination cases in San Diego County (underground tank cases, non-tank cases, groundwater contamination, and soil contamination are included.)

Date of Government Version: 11/27/2023
Date Data Arrived at EDR: 11/27/2023
Date Made Active in Reports: 02/16/2024
Number of Days to Update: 81

Source: Hazardous Materials Management Division
Telephone: 619-338-2268
Last EDR Contact: 02/27/2024
Next Scheduled EDR Contact: 06/10/2024
Data Release Frequency: Quarterly

LF SAN DIEGO: Solid Waste Facilities
San Diego County Solid Waste Facilities.

Date of Government Version: 10/01/2023
Date Data Arrived at EDR: 01/31/2024
Date Made Active in Reports: 04/17/2024
Number of Days to Update: 77

Source: Department of Health Services
Telephone: 619-338-2209
Last EDR Contact: 04/12/2024
Next Scheduled EDR Contact: 07/29/2024
Data Release Frequency: Varies

SAN DIEGO CO LOP: Local Oversight Program Listing
A listing of all LOP release sites that are or were under the County of San Diego's jurisdiction. Included are closed or transferred cases, open cases, and cases that did not have a case type indicated. The cases without a case type are mostly complaints; however, some of them could be LOP cases.

Date of Government Version: 07/22/2021
Date Data Arrived at EDR: 10/19/2021
Date Made Active in Reports: 01/13/2022
Number of Days to Update: 86

Source: Department of Environmental Health
Telephone: 858-505-6874
Last EDR Contact: 04/12/2024
Next Scheduled EDR Contact: 07/29/2024
Data Release Frequency: Varies

SAN DIEGO CO SAM: Environmental Case Listing
The listing contains all underground tank release cases and projects pertaining to properties contaminated with hazardous substances that are actively under review by the Site Assessment and Mitigation Program.

Date of Government Version: 03/23/2010
Date Data Arrived at EDR: 06/15/2010
Date Made Active in Reports: 07/09/2010
Number of Days to Update: 24

Source: San Diego County Department of Environmental Health
Telephone: 619-338-2371
Last EDR Contact: 02/23/2024
Next Scheduled EDR Contact: 06/10/2024
Data Release Frequency: No Update Planned

SAN FRANCISCO COUNTY:

CUPA SAN FRANCISCO CO: CUPA Facility Listing
Cupa facilities

Date of Government Version: 02/01/2024
Date Data Arrived at EDR: 02/01/2024
Date Made Active in Reports: 04/24/2024
Number of Days to Update: 83

Source: San Francisco County Department of Environmental Health
Telephone: 415-252-3896
Last EDR Contact: 04/25/2024
Next Scheduled EDR Contact: 08/12/2024
Data Release Frequency: Varies

LUST SAN FRANCISCO: Local Oversite Facilities
A listing of leaking underground storage tank sites located in San Francisco county.

Date of Government Version: 09/19/2008
Date Data Arrived at EDR: 09/19/2008
Date Made Active in Reports: 09/29/2008
Number of Days to Update: 10

Source: Department Of Public Health San Francisco County
Telephone: 415-252-3920
Last EDR Contact: 04/25/2024
Next Scheduled EDR Contact: 08/12/2024
Data Release Frequency: No Update Planned

UST SAN FRANCISCO: Underground Storage Tank Information
Underground storage tank sites located in San Francisco county.

Date of Government Version: 02/01/2024
Date Data Arrived at EDR: 02/01/2024
Date Made Active in Reports: 04/24/2024
Number of Days to Update: 83

Source: Department of Public Health
Telephone: 415-252-3920
Last EDR Contact: 04/25/2024
Next Scheduled EDR Contact: 08/12/2024
Data Release Frequency: Quarterly

SAN FRANCISO COUNTY:

SAN FRANCISCO MAHER: Maher Ordinance Property Listing
a listing of properties that fall within a Maher Ordinance, for all of San Francisco

Date of Government Version: 01/15/2024
Date Data Arrived at EDR: 01/18/2024
Date Made Active in Reports: 04/05/2024
Number of Days to Update: 78

Source: San Francisco Planning
Telephone: 628-652-7483
Last EDR Contact: 04/16/2024
Next Scheduled EDR Contact: 07/29/2024
Data Release Frequency: Varies

SAN JOAQUIN COUNTY:

UST SAN JOAQUIN: San Joaquin Co. UST
A listing of underground storage tank locations in San Joaquin county.

Date of Government Version: 06/22/2018
Date Data Arrived at EDR: 06/26/2018
Date Made Active in Reports: 07/11/2018
Number of Days to Update: 15

Source: Environmental Health Department
Telephone: N/A
Last EDR Contact: 03/08/2024
Next Scheduled EDR Contact: 06/24/2024
Data Release Frequency: Semi-Annually

SAN LUIS OBISPO COUNTY:

CUPA SAN LUIS OBISPO: CUPA Facility List
Cupa Facility List.

Date of Government Version: 11/08/2023
Date Data Arrived at EDR: 11/09/2023
Date Made Active in Reports: 02/07/2024
Number of Days to Update: 90

Source: San Luis Obispo County Public Health Department
Telephone: 805-781-5596
Last EDR Contact: 02/12/2024
Next Scheduled EDR Contact: 05/27/2024
Data Release Frequency: Varies

SAN MATEO COUNTY:

BI SAN MATEO: Business Inventory
List includes Hazardous Materials Business Plan, hazardous waste generators, and underground storage tanks.

Date of Government Version: 02/20/2020
Date Data Arrived at EDR: 02/20/2020
Date Made Active in Reports: 04/24/2020
Number of Days to Update: 64

Source: San Mateo County Environmental Health Services Division
Telephone: 650-363-1921
Last EDR Contact: 03/07/2024
Next Scheduled EDR Contact: 06/17/2024
Data Release Frequency: Annually

LUST SAN MATEO: Fuel Leak List
A listing of leaking underground storage tank sites located in San Mateo county.

Date of Government Version: 03/29/2019
Date Data Arrived at EDR: 03/29/2019
Date Made Active in Reports: 05/29/2019
Number of Days to Update: 61

Source: San Mateo County Environmental Health Services Division
Telephone: 650-363-1921
Last EDR Contact: 03/01/2024
Next Scheduled EDR Contact: 06/17/2024
Data Release Frequency: Semi-Annually

SANTA BARBARA COUNTY:

CUPA SANTA BARBARA: CUPA Facility Listing
CUPA Program Listing from the Environmental Health Services division.

Date of Government Version: 09/08/2011
Date Data Arrived at EDR: 09/09/2011
Date Made Active in Reports: 10/07/2011
Number of Days to Update: 28

Source: Santa Barbara County Public Health Department
Telephone: 805-686-8167
Last EDR Contact: 02/09/2024
Next Scheduled EDR Contact: 05/27/2024
Data Release Frequency: No Update Planned

SANTA CLARA COUNTY:

CUPA SANTA CLARA: Cupa Facility List
Cupa facility list

Date of Government Version: 11/07/2023
Date Data Arrived at EDR: 11/08/2023
Date Made Active in Reports: 11/16/2023
Number of Days to Update: 8

Source: Department of Environmental Health
Telephone: 408-918-1973
Last EDR Contact: 02/12/2024
Next Scheduled EDR Contact: 05/27/2024
Data Release Frequency: Varies

HIST LUST SANTA CLARA: HIST LUST - Fuel Leak Site Activity Report
A listing of open and closed leaking underground storage tanks. This listing is no longer updated by the county. Leaking underground storage tanks are now handled by the Department of Environmental Health.

Date of Government Version: 03/29/2005
Date Data Arrived at EDR: 03/30/2005
Date Made Active in Reports: 04/21/2005
Number of Days to Update: 22

Source: Santa Clara Valley Water District
Telephone: 408-265-2600
Last EDR Contact: 03/23/2009
Next Scheduled EDR Contact: 06/22/2009
Data Release Frequency: No Update Planned

LUST SANTA CLARA: LOP Listing
A listing of leaking underground storage tanks located in Santa Clara county.

Date of Government Version: 03/03/2014
Date Data Arrived at EDR: 03/05/2014
Date Made Active in Reports: 03/18/2014
Number of Days to Update: 13

Source: Department of Environmental Health
Telephone: 408-918-3417
Last EDR Contact: 02/16/2024
Next Scheduled EDR Contact: 06/03/2024
Data Release Frequency: No Update Planned

SANTA CRUZ COUNTY:

CUPA SANTA CRUZ: CUPA Facility List
CUPA facility listing.

Date of Government Version: 01/21/2017
Date Data Arrived at EDR: 02/22/2017
Date Made Active in Reports: 05/23/2017
Number of Days to Update: 90

Source: Santa Cruz County Environmental Health
Telephone: 831-464-2761
Last EDR Contact: 02/09/2024
Next Scheduled EDR Contact: 05/27/2024
Data Release Frequency: Varies

SHASTA COUNTY:

CUPA SHASTA: CUPA Facility List
Cupa Facility List.

Date of Government Version: 06/15/2017
Date Data Arrived at EDR: 06/19/2017
Date Made Active in Reports: 08/09/2017
Number of Days to Update: 51

Source: Shasta County Department of Resource Management
Telephone: 530-225-5789
Last EDR Contact: 02/09/2024
Next Scheduled EDR Contact: 05/27/2024
Data Release Frequency: Varies

SOLANO COUNTY:

LUST SOLANO: Leaking Underground Storage Tanks
A listing of leaking underground storage tank sites located in Solano county.

Date of Government Version: 06/04/2019
Date Data Arrived at EDR: 06/06/2019
Date Made Active in Reports: 08/13/2019
Number of Days to Update: 68

Source: Solano County Department of Environmental Management
Telephone: 707-784-6770
Last EDR Contact: 02/23/2024
Next Scheduled EDR Contact: 06/10/2024
Data Release Frequency: Quarterly

UST SOLANO: Underground Storage Tanks
Underground storage tank sites located in Solano county.

Date of Government Version: 09/15/2021
Date Data Arrived at EDR: 09/16/2021
Date Made Active in Reports: 12/09/2021
Number of Days to Update: 84

Source: Solano County Department of Environmental Management
Telephone: 707-784-6770
Last EDR Contact: 02/23/2024
Next Scheduled EDR Contact: 06/10/2024
Data Release Frequency: Quarterly

SONOMA COUNTY:

CUPA SONOMA: Cupa Facility List
Cupa Facility list

Date of Government Version: 07/02/2021
Date Data Arrived at EDR: 07/06/2021
Date Made Active in Reports: 07/14/2021
Number of Days to Update: 8

Source: County of Sonoma Fire & Emergency Services Department
Telephone: 707-565-1174
Last EDR Contact: 03/15/2024
Next Scheduled EDR Contact: 07/01/2024
Data Release Frequency: Varies

LUST SONOMA: Leaking Underground Storage Tank Sites
A listing of leaking underground storage tank sites located in Sonoma county.

Date of Government Version: 06/30/2021
Date Data Arrived at EDR: 06/30/2021
Date Made Active in Reports: 09/24/2021
Number of Days to Update: 86

Source: Department of Health Services
Telephone: 707-565-6565
Last EDR Contact: 03/15/2024
Next Scheduled EDR Contact: 07/01/2024
Data Release Frequency: Quarterly

STANISLAUS COUNTY:

CUPA STANISLAUS: CUPA Facility List
Cupa facility list

Date of Government Version: 02/08/2022
Date Data Arrived at EDR: 02/10/2022
Date Made Active in Reports: 05/04/2022
Number of Days to Update: 83

Source: Stanislaus County Department of Ennvironmental Protection
Telephone: 209-525-6751
Last EDR Contact: 04/05/2024
Next Scheduled EDR Contact: 07/22/2024
Data Release Frequency: Varies

SUTTER COUNTY:

UST SUTTER: Underground Storage Tanks
Underground storage tank sites located in Sutter county.

Date of Government Version: 08/03/2023
Date Data Arrived at EDR: 08/24/2023
Date Made Active in Reports: 09/12/2023
Number of Days to Update: 19

Source: Sutter County Environmental Health Services
Telephone: 530-822-7500
Last EDR Contact: 02/26/2024
Next Scheduled EDR Contact: 06/10/2024
Data Release Frequency: Semi-Annually

TEHAMA COUNTY:

CUPA TEHAMA: CUPA Facility List
Cupa facilities

Date of Government Version: 12/05/2023
Date Data Arrived at EDR: 02/01/2024
Date Made Active in Reports: 02/28/2024
Number of Days to Update: 27

Source: Tehama County Department of Environmental Health
Telephone: 530-527-8020
Last EDR Contact: 04/25/2024
Next Scheduled EDR Contact: 08/12/2024
Data Release Frequency: Varies

TRINITY COUNTY:

CUPA TRINITY: CUPA Facility List
Cupa facility list

Date of Government Version: 01/17/2024
Date Data Arrived at EDR: 01/18/2024
Date Made Active in Reports: 04/03/2024
Number of Days to Update: 76

Source: Department of Toxic Substances Control
Telephone: 760-352-0381
Last EDR Contact: 04/12/2024
Next Scheduled EDR Contact: 07/29/2024
Data Release Frequency: Varies

TULARE COUNTY:

CUPA TULARE: CUPA Facility List
Cupa program facilities

Date of Government Version: 10/07/2022
Date Data Arrived at EDR: 10/07/2022
Date Made Active in Reports: 12/21/2022
Number of Days to Update: 75

Source: Tulare County Environmental Health Services Division
Telephone: 559-624-7400
Last EDR Contact: 04/25/2024
Next Scheduled EDR Contact: 08/12/2024
Data Release Frequency: Varies

TUOLUMNE COUNTY:

CUPA TUOLUMNE: CUPA Facility List
Cupa facility list

Date of Government Version: 04/23/2018
Date Data Arrived at EDR: 04/25/2018
Date Made Active in Reports: 06/25/2018
Number of Days to Update: 61

Source: Divison of Environmental Health
Telephone: 209-533-5633
Last EDR Contact: 04/12/2024
Next Scheduled EDR Contact: 07/29/2024
Data Release Frequency: Varies

VENTURA COUNTY:

BWT VENTURA: Business Plan, Hazardous Waste Producers, and Operating Underground Tanks
The BWT list indicates by site address whether the Environmental Health Division has Business Plan (B), Waste Producer (W), and/or Underground Tank (T) information.

Date of Government Version: 12/26/2023
Date Data Arrived at EDR: 01/24/2024
Date Made Active in Reports: 04/08/2024
Number of Days to Update: 75

Source: Ventura County Environmental Health Division
Telephone: 805-654-2813
Last EDR Contact: 04/15/2024
Next Scheduled EDR Contact: 07/29/2024
Data Release Frequency: Quarterly

LF VENTURA: Inventory of Illegal Abandoned and Inactive Sites
Ventura County Inventory of Closed, Illegal Abandoned, and Inactive Sites.

Date of Government Version: 12/01/2011
Date Data Arrived at EDR: 12/01/2011
Date Made Active in Reports: 01/19/2012
Number of Days to Update: 49

Source: Environmental Health Division
Telephone: 805-654-2813
Last EDR Contact: 03/22/2024
Next Scheduled EDR Contact: 07/08/2024
Data Release Frequency: No Update Planned

LUST VENTURA: Listing of Underground Tank Cleanup Sites
Ventura County Underground Storage Tank Cleanup Sites (LUST).

Date of Government Version: 05/29/2008
Date Data Arrived at EDR: 06/24/2008
Date Made Active in Reports: 07/31/2008
Number of Days to Update: 37

Source: Environmental Health Division
Telephone: 805-654-2813
Last EDR Contact: 02/02/2024
Next Scheduled EDR Contact: 05/20/2024
Data Release Frequency: No Update Planned

MED WASTE VENTURA: Medical Waste Program List
To protect public health and safety and the environment from potential exposure to disease causing agents, the Environmental Health Division Medical Waste Program regulates the generation, handling, storage, treatment and disposal of medical waste throughout the County.

Date of Government Version: 12/26/2023
Date Data Arrived at EDR: 01/23/2024
Date Made Active in Reports: 04/09/2024
Number of Days to Update: 77

Source: Ventura County Resource Management Agency
Telephone: 805-654-2813
Last EDR Contact: 04/15/2024
Next Scheduled EDR Contact: 07/29/2024
Data Release Frequency: Quarterly

UST VENTURA: Underground Tank Closed Sites List
Ventura County Operating Underground Storage Tank Sites (UST)/Underground Tank Closed Sites List.

Date of Government Version: 11/28/2023
Date Data Arrived at EDR: 11/29/2023
Date Made Active in Reports: 02/26/2024
Number of Days to Update: 89

Source: Environmental Health Division
Telephone: 805-654-2813
Last EDR Contact: 03/05/2024
Next Scheduled EDR Contact: 06/17/2024
Data Release Frequency: Quarterly

YOLO COUNTY:

UST YOLO: Underground Storage Tank Comprehensive Facility Report
Underground storage tank sites located in Yolo county.

Date of Government Version: 12/18/2023
Date Data Arrived at EDR: 12/26/2023
Date Made Active in Reports: 03/19/2024
Number of Days to Update: 84

Source: Yolo County Department of Health
Telephone: 530-666-8646
Last EDR Contact: 03/22/2024
Next Scheduled EDR Contact: 07/08/2024
Data Release Frequency: Annually

YUBA COUNTY:

CUPA YUBA: CUPA Facility List
CUPA facility listing for Yuba County.

Date of Government Version: 01/22/2024
Date Data Arrived at EDR: 01/23/2024
Date Made Active in Reports: 04/08/2024
Number of Days to Update: 76

Source: Yuba County Environmental Health Department
Telephone: 530-749-7523
Last EDR Contact: 04/19/2024
Next Scheduled EDR Contact: 08/05/2024
Data Release Frequency: Varies

□□□□R□D□□□B□□□□□□

Depending on the geographic area covered by this report, the data provided in these specialty databases may or may not be complete. For example, the existence of wetlands information data in a specific report does not mean that all wetlands in the area covered by the report are included. Moreover, the absence of any reported wetlands information does not necessarily mean that wetlands do not exist in the area covered by the report.

CT MANIFEST: Hazardous Waste Manifest Data
Facility and manifest data. Manifest is a document that lists and tracks hazardous waste from the generator through transporters to a tsd facility.

Date of Government Version: 02/05/2024
Date Data Arrived at EDR: 02/06/2024
Date Made Active in Reports: 04/25/2024
Number of Days to Update: 79

Source: Department of Energy & Environmental Protection
Telephone: 860-424-3375
Last EDR Contact: 02/06/2024
Next Scheduled EDR Contact: 05/20/2024
Data Release Frequency: No Update Planned

NJ MANIFEST: Manifest Information
Hazardous waste manifest information.

Date of Government Version: 12/31/2018
Date Data Arrived at EDR: 04/10/2019
Date Made Active in Reports: 05/16/2019
Number of Days to Update: 36

Source: Department of Environmental Protection
Telephone: N/A
Last EDR Contact: 03/29/2024
Next Scheduled EDR Contact: 07/15/2024
Data Release Frequency: Annually

NY MANIFEST: Facility and Manifest Data

Manifest is a document that lists and tracks hazardous waste from the generator through transporters to a TSD facility.

Date of Government Version: 12/31/2019
Date Data Arrived at EDR: 11/30/2023
Date Made Active in Reports: 12/01/2023
Number of Days to Update: 1

Source: Department of Environmental Conservation
Telephone: 518-402-8651
Last EDR Contact: 04/25/2024
Next Scheduled EDR Contact: 08/05/2024
Data Release Frequency: Quarterly

PA MANIFEST: Manifest Information

Hazardous waste manifest information.

Date of Government Version: 06/30/2018
Date Data Arrived at EDR: 07/19/2019
Date Made Active in Reports: 09/10/2019
Number of Days to Update: 53

Source: Department of Environmental Protection
Telephone: 717-783-8990
Last EDR Contact: 04/08/2024
Next Scheduled EDR Contact: 07/22/2024
Data Release Frequency: Annually

RI MANIFEST: Manifest information

Hazardous waste manifest information

Date of Government Version: 12/31/2020
Date Data Arrived at EDR: 11/30/2021
Date Made Active in Reports: 02/18/2022
Number of Days to Update: 80

Source: Department of Environmental Management
Telephone: 401-222-2797
Last EDR Contact: 02/12/2024
Next Scheduled EDR Contact: 05/27/2024
Data Release Frequency: Annually

WI MANIFEST: Manifest Information

Hazardous waste manifest information.

Date of Government Version: 05/31/2018
Date Data Arrived at EDR: 06/19/2019
Date Made Active in Reports: 09/03/2019
Number of Days to Update: 76

Source: Department of Natural Resources
Telephone: N/A
Last EDR Contact: 03/01/2024
Next Scheduled EDR Contact: 06/17/2024
Data Release Frequency: Annually

Oil/Gas Pipelines

Source: Endeavor Business Media

Petroleum Bundle (Crude Oil, Refined Products, Petrochemicals, Gas Liquids (LPG/NGL), and Specialty Gases (Miscellaneous)) N = Natural Gas Bundle (Natural Gas, Gas Liquids (LPG/NGL), and Specialty Gases (Miscellaneous)). This map includes information copyrighted by Endeavor Business Media. This information is provided on a best effort basis and Endeavor Business Media does not guarantee its accuracy nor warrant its fitness for any particular purpose. Such information has been reprinted with the permission of Endeavor Business Media.

Electric Power Transmission Line Data

Source: Endeavor Business Media

This map includes information copyrighted by Endeavor Business Media. This information is provided on a best effort basis and Endeavor Business Media does not guarantee its accuracy nor warrant its fitness for any particular purpose. Such information has been reprinted with the permission of Endeavor Business Media.

Sensitive Receptors: There are individuals deemed sensitive receptors due to their fragile immune systems and special sensitivity to environmental discharges. These sensitive receptors typically include the elderly, the sick, and children. While the location of all sensitive receptors cannot be determined, EDR indicates those buildings and facilities - schools, daycares, hospitals, medical centers, and nursing homes - where individuals who are sensitive receptors are likely to be located.

AHA Hospitals:

Source: American Hospital Association, Inc.
Telephone: 312-280-5991
The database includes a listing of hospitals based on the American Hospital Association's annual survey of hospitals.

Medical Centers: Provider of Services Listing

Source: Centers for Medicare & Medicaid Services
Telephone: 410-786-3000
A listing of hospitals with Medicare provider number, produced by Centers of Medicare & Medicaid Services, a federal agency within the U.S. Department of Health and Human Services.

Nursing Homes
Source: National Institutes of Health
Telephone: 301-594-6248
Information on Medicare and Medicaid certified nursing homes in the United States.
Public Schools
Source: National Center for Education Statistics
Telephone: 202-502-7300
The National Center for Education Statistics' primary database on elementary and secondary public education in the United States. It is a comprehensive, annual, national statistical database of all public elementary and secondary schools and school districts, which contains data that are comparable across all states.
Private Schools
Source: National Center for Education Statistics
Telephone: 202-502-7300
The National Center for Education Statistics' primary database on private school locations in the United States.
Daycare Centers: Licensed Facilities
Source: Department of Social Services
Telephone: 916-657-4041

Flood Zone Data: This data was obtained from the Federal Emergency Management Agency (FEMA). It depicts 100-year and 500-year flood zones as defined by FEMA. It includes the National Flood Hazard Layer (NFHL) which incorporates Flood Insurance Rate Map (FIRM) data and Q3 data from FEMA in areas not covered by NFHL.
Source: FEMA
Telephone: 877-336-2627
Date of Government Version: 2003, 2015

NWI: National Wetlands Inventory. This data, available in select counties across the country, was obtained by EDR in 2002, 2005, 2010 and 2015 from the U.S. Fish and Wildlife Service.

State Wetlands Data: Wetland Inventory
Source: Department of Fish and Wildlife
Telephone: 916-445-0411

Current USGS 7.5 Minute Topographic Map
Source: U.S. Geological Survey

□□**R**□□□□□□**D**□□**DDR**□□□□□□□□**RM**□□□□□

© 2015 TomTom North America, Inc. All rights reserved. This material is proprietary and the subject of copyright protection and other intellectual property rights owned by or licensed to Tele Atlas North America, Inc. The use of this material is subject to the terms of a license agreement. You will be held liable for any unauthorized copying or disclosure of this material.

GEOCHECK® - PHYSICAL SETTING SOURCE ADDENDUM

TARGET PROPERTY ADDRESS

DEPUE, SANDRA PROPERTY
33326 DELANEY RD
BARSTOW, CA 92311

TARGET PROPERTY COORDINATES

Latitude (North):	34.855072 - 34˚ 51’ 18.26’’
Longitude (West):	117.137221 - 117˚ 8’ 14.00’’
Universal Tranverse Mercator:	Zone 11
UTM X (Meters):	487456.0
UTM Y (Meters):	3856782.8
Elevation:	2309 ft. above sea level

USGS TOPOGRAPHIC MAP

Target Property Map:	50004542 HODGE, CA
Version Date:	2021
Southeast Map:	50005277 BARSTOW SE, CA
Version Date:	2021

EDR’s GeoCheck Physical Setting Source Addendum is provided to assist the environmental professional in forming an opinion about the impact of potential contaminant migration.

Assessment of the impact of contaminant migration generally has two principle investigative components:

1. Groundwater flow direction, and
2. Groundwater flow velocity.

Groundwater flow direction may be impacted by surface topography, hydrology, hydrogeology, characteristics of the soil, and nearby wells. Groundwater flow velocity is generally impacted by the nature of the geologic strata.

Groundwater flow direction for a particular site is best determined by a qualified environmental professional using site-specific well data. If such data is not reasonably ascertainable, it may be necessary to rely on other sources of information, such as surface topographic information, hydrologic information, hydrogeologic data collected on nearby properties, and regional groundwater flow information (from deep aquifers).

Surface topography may be indicative of the direction of surficial groundwater flow. This information can be used to assist the environmental professional in forming an opinion about the impact of nearby contaminated properties or, should contamination exist on the target property, what downgradient sites might be impacted.

General Topographic Gradient: General NNE

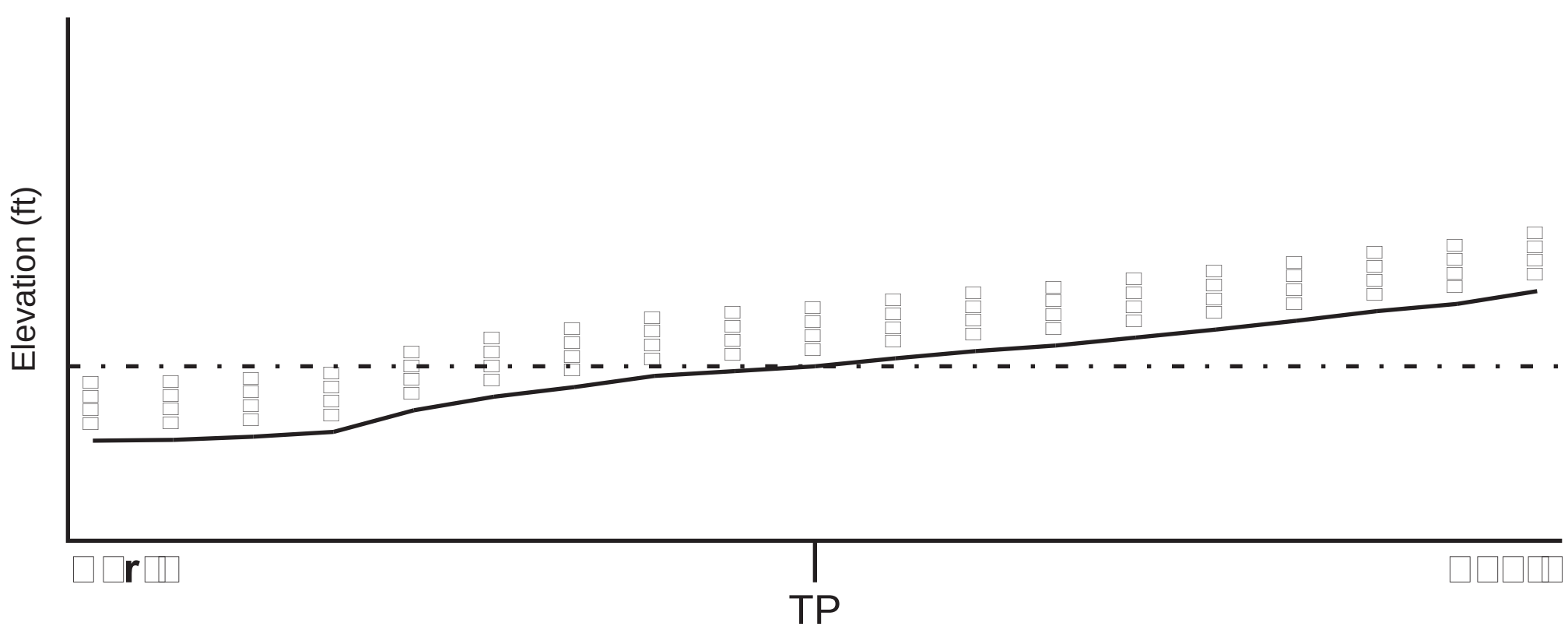

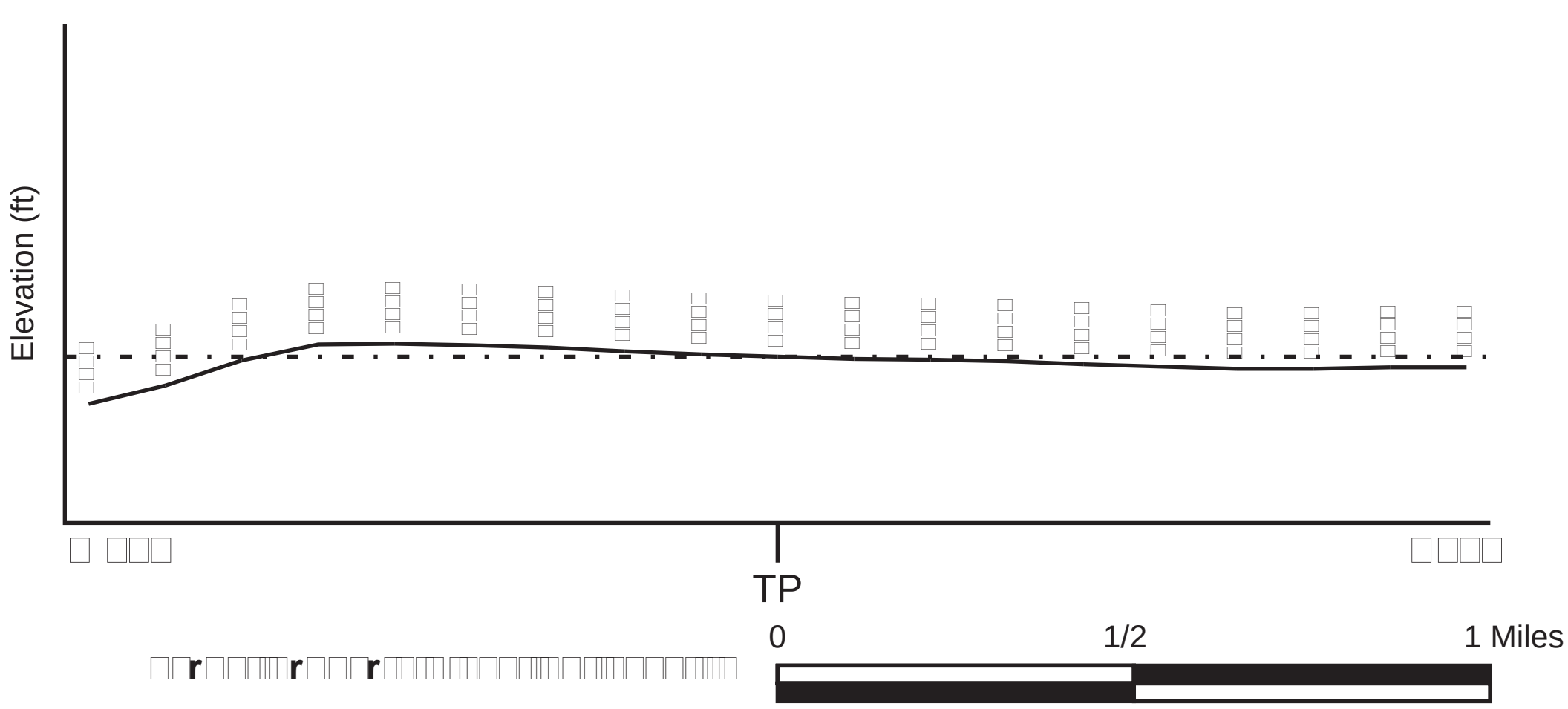

Source: Topography has been determined from the USGS 7.5’ Digital Elevation Model and should be evaluated on a relative (not an absolute) basis. Relative elevation information between sites of close proximity should be field verified.

HYDROLOGIC INFORMATION

Surface water can act as a hydrologic barrier to groundwater flow. Such hydrologic information can be used to assist the environmental professional in forming an opinion about the impact of nearby contaminated properties or, should contamination exist on the target property, what downgradient sites might be impacted.

Refer to the Physical Setting Source Map following this summary for hydrologic information (major waterways and bodies of water).

FEMA FLOOD ZONE

Flood Plain Panel at Target Property	FEMA Source Type
06071C4507H	FEMA FIRM Flood data

Additional Panels in search area:	FEMA Source Type
06071C4526H	FEMA FIRM Flood data
06071C4509H	FEMA FIRM Flood data

NATIONAL WETLAND INVENTORY

NWI Quad at Target Property	NWI Electronic Data Coverage
NOT AVAILABLE	YES - refer to the Overview Map and Detail Map

HYDROGEOLOGIC INFORMATION

Hydrogeologic information obtained by installation of wells on a specific site can often be an indicator of groundwater flow direction in the immediate area. Such hydrogeologic information can be used to assist the environmental professional in forming an opinion about the impact of nearby contaminated properties or, should contamination exist on the target property, what downgradient sites might be impacted.

Site-Specific Hydrogeological Data*:

Search Radius: 1.25 miles
Status: Not found

AQUIFLOW®

Search Radius: 1.000 Mile.

EDR has developed the AQUIFLOW Information System to provide data on the general direction of groundwater flow at specific points. EDR has reviewed reports submitted by environmental professionals to regulatory authorities at select sites and has extracted the date of the report, groundwater flow direction as determined hydrogeologically, and the depth to water table.

MAP ID	LOCATION FROM TP	GENERAL DIRECTION GROUNDWATER FLOW
Not Reported		

* ©1996 Site−specific hydrogeological data gathered by CERCLIS Alerts, Inc., Bainbridge Island, WA. All rights reserved. All of the information and opinions presented are those of the cited EPA report(s), which were completed under a Comprehensive Environmental Response Compensation and Liability Information System (CERCLIS) investigation.

GEOCHECK® - PHYSICAL SETTING SOURCE SUMMARY

GROUNDWATER FLOW VELOCITY INFORMATION

Groundwater flow velocity information for a particular site is best determined by a qualified environmental professional using site specific geologic and soil strata data. If such data are not reasonably ascertainable, it may be necessary to rely on other sources of information, including geologic age identification, rock stratigraphic unit and soil characteristics data collected on nearby properties and regional soil information. In general, contaminant plumes move more quickly through sandy-gravelly types of soils than silty-clayey types of soils.

GEOLOGIC INFORMATION IN GENERAL AREA OF TARGET PROPERTY

Geologic information can be used by the environmental professional in forming an opinion about the relative speed at which contaminant migration may be occurring.

ROCK STRATIGRAPHIC UNIT

Era:	Cenozoic
System:	Quaternary
Series:	Quaternary
Code:	Q *(decoded above as Era, System & Series)*

GEOLOGIC AGE IDENTIFICATION

Category: Stratifed Sequence

Geologic Age and Rock Stratigraphic Unit Source: P.G. Schruben, R.E. Arndt and W.J. Bawiec, Geology of the Conterminous U.S. at 1:2,500,000 Scale - a digital representation of the 1974 P.B. King and H.M. Beikman Map, USGS Digital Data Series DDS - 11 (1994).

SSURGO SOIL MAP - 7639224.2s

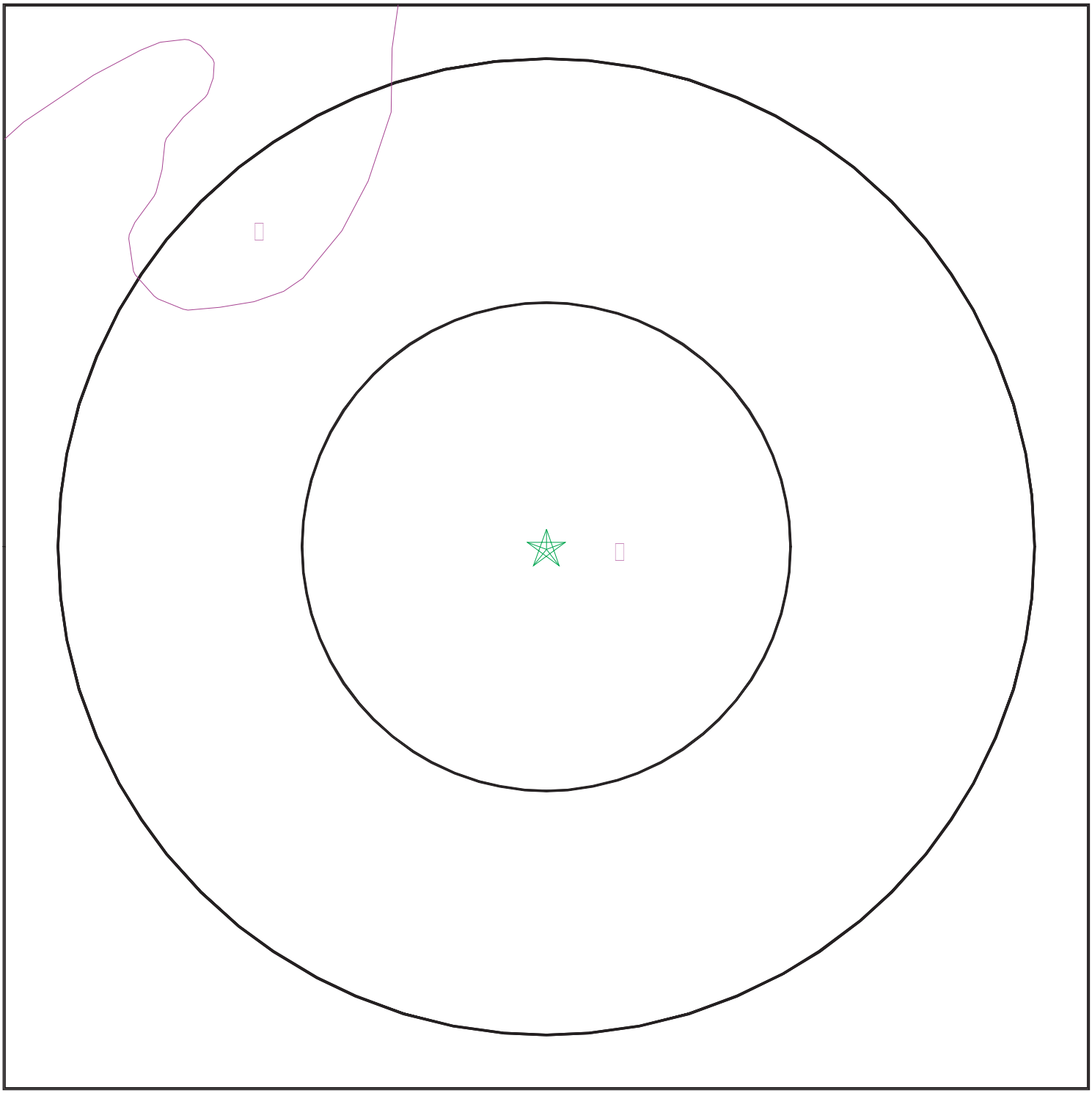

Target Property
SSURGO Soil
Water

SITE NAME:	Depue, Sandra Property	CLIENT:	TRC Environmental Consultants
ADDRESS:	33326 Delaney Rd Barstow CA 92311	CONTACT:	Jose Maldonado
LAT/LONG:	34.855072 / 117.137221	INQUIRY #:	7639224.2s
		DATE:	May 01, 2024 12:36 pm

Copyright © 2024 EDR, Inc. © 2015 TomTom Rel. 2015.

[illegible]

The U.S. Department of Agriculture's (USDA) Soil Conservation Service (SCS) leads the National Cooperative Soil Survey (NCSS) and is responsible for collecting, storing, maintaining and distributing soil survey information for privately owned lands in the United States. A soil map in a soil survey is a representation of soil patterns in a landscape. The following information is based on Soil Conservation Service SSURGO data.

[illegible]

Soil Component Name: NOROB

Soil Surface Texture:

Hydrologic Group: Class C - Slow infiltration rates. Soils with layers impeding downward movement of water, or soils with moderately fine or fine textures.

Soil Drainage Class: Moderately well drained

Hydric Status: Not hydric

Corrosion Potential - Uncoated Steel: High

Depth to Bedrock Min: > 0 inches

Depth to Watertable Min: > 0 inches

[illegible]							
	[illegible]			[illegible]		[illegible]	
[illegible]	[illegible]	[illegible]	[illegible]	[illegible]	[illegible]		[illegible]
1	0 inches	5 inches		Not reported	Not reported	Max: 4 Min: 1.4	Max: 8.4 Min: 7.4
2	5 inches	33 inches		Not reported	Not reported	Max: 4 Min: 1.4	Max: 8.4 Min: 7.4
3	33 inches	59 inches		Not reported	Not reported	Max: 4 Min: 1.4	Max: 8.4 Min: 7.4

[illegible]

Soil Component Name: NEBONA

Soil Surface Texture:

Hydrologic Group: Class D - Very slow infiltration rates. Soils are clayey, have a high water table, or are shallow to an impervious layer.

Soil Drainage Class: Well drained

Hydric Status: Not hydric

Corrosion Potential - Uncoated Steel: High

Depth to Bedrock Min: > 0 inches

Depth to Watertable Min: > 0 inches

□□□□□□□□r□□□□r□ □□□□□							
	B□□□d□r□			□□□□□□□□□□□□		□□□□r□□□d □□dr□□□□□ □□□d□□□□□□□□ □ □r□□□ □□□□□	□□□□R□□□□□□□ □□□□
□□□□r	□□□□r	□□□ □r	□□□□□□□□□□r□□□ □□□□□	□□□□□□ □□r□□□	□□□□□d□□□		
1	0 inches	1 inches		Not reported	Not reported	Max: 42 Min: 14	Max: 9 Min: 7.9
2	1 inches	7 inches		Not reported	Not reported	Max: 42 Min: 14	Max: 9 Min: 7.9
3	7 inches	11 inches		Not reported	Not reported	Max: 42 Min: 14	Max: 9 Min: 7.9
4	11 inches	64 inches		Not reported	Not reported	Max: 42 Min: 14	Max: 9 Min: 7.9

□□□□□□R□□□□□□□ □□□R□□□□□□□R□□□RD□

EDR Local/Regional Water Agency records provide water well information to assist the environmental professional in assessing sources that may impact ground water flow direction, and in forming an opinion about the impact of contaminant migration on nearby drinking water wells.

□ □□□□□□R□□D□□□□□□□□□□RM□□□□

DATABASE	SEARCH DISTANCE (miles)
Federal USGS	1.000
Federal FRDS PWS	Nearest PWS within 1 mile
State Database	1.000

□□D□R□□□□□□□ □□□□□□RM□□□□

MAP ID	WELL ID	LOCATION FROM TP
A2	USGS40000155581	0 - 1/8 Mile WSW
5	USGS40000155582	1/8 - 1/4 Mile West
C6	USGS40000155580	1/8 - 1/4 Mile East
B7	USGS40000155568	1/8 - 1/4 Mile ESE
C8	USGS40000155563	1/8 - 1/4 Mile ESE
D11	USGS40000155519	1/4 - 1/2 Mile SE
E14	USGS40000155487	1/4 - 1/2 Mile SW
17	USGS40000155518	1/2 - 1 Mile ESE

[illegible]

MAP ID	WELL ID	LOCATION FROM TP
G24	USGS40000155873	1/2 - 1 Mile North
27	USGS40000155579	1/2 - 1 Mile East
28	USGS40000155676	1/2 - 1 Mile ENE
H29	USGS40000155914	1/2 - 1 Mile North
J33	USGS40000155913	1/2 - 1 Mile NNE
J36	USGS40000155926	1/2 - 1 Mile NNE
38	USGS40000155348	1/2 - 1 Mile SSE
L45	USGS40000155824	1/2 - 1 Mile NE
47	USGS40000155578	1/2 - 1 Mile East
M48	USGS40000155517	1/2 - 1 Mile ESE
N50	USGS40000155653	1/2 - 1 Mile West
O52	USGS40000155675	1/2 - 1 Mile ENE
O53	USGS40000155680	1/2 - 1 Mile ENE
56	USGS40000155516	1/2 - 1 Mile ESE
O58	USGS40000155674	1/2 - 1 Mile ENE

[illegible]

MAP ID	WELL ID	LOCATION FROM TP
No PWS System Found		

Note: PWS System location is not always the same as well location.

[illegible]

MAP ID	WELL ID	LOCATION FROM TP
A1	CADWR0000010538	0 - 1/8 Mile WSW
A3	CADWR9000013785	0 - 1/8 Mile WSW
B4	CADWR9000013777	1/8 - 1/4 Mile ESE
9	CADWR9000013786	1/4 - 1/2 Mile West
D10	CADWR9000013750	1/4 - 1/2 Mile SSE
12	8938	1/4 - 1/2 Mile ESE
E13	CAUSGSN00009564	1/4 - 1/2 Mile SW
E15	CADWR9000013732	1/4 - 1/2 Mile SW
16	CADDW2000001828	1/2 - 1 Mile SW
18	8939	1/2 - 1 Mile ESE
F19	CAUSGSN00002064	1/2 - 1 Mile East
F20	CAUSGS000000066	1/2 - 1 Mile East
F21	CADDW2000002692	1/2 - 1 Mile East
F22	CADDW2000015908	1/2 - 1 Mile East
G23	CAUSGSN00009990	1/2 - 1 Mile North
G25	CADWR9000013950	1/2 - 1 Mile North
G26	CADWR0000021323	1/2 - 1 Mile North
H30	CADWR9000013968	1/2 - 1 Mile North
I31	CADDW2000019464	1/2 - 1 Mile SW
I32	CADDW2000004880	1/2 - 1 Mile SW
J34	CADWR9000013974	1/2 - 1 Mile NNE
35	CADWR9000013784	1/2 - 1 Mile East

MAP ID	WELL ID	LOCATION FROM TP
K37	CADWR9000013837	1/2 - 1 Mile ENE
L39	CADWR9000013915	1/2 - 1 Mile NE
K40	CADWR9000013838	1/2 - 1 Mile ENE
M41	CADWR9000013749	1/2 - 1 Mile ESE
N42	CADWR9000013827	1/2 - 1 Mile WNW
N43	CAUSGSN00000684	1/2 - 1 Mile WNW
L44	CAUSGSN00006691	1/2 - 1 Mile NE
46	8950	1/2 - 1 Mile SW
M49	CAUSGSN00000905	1/2 - 1 Mile ESE
M51	CADWR0000024791	1/2 - 1 Mile ESE
54	CADWR9000013898	1/2 - 1 Mile NE
55	CADWR9000013967	1/2 - 1 Mile NE
57	CADWR9000013874	1/2 - 1 Mile ENE

PHYSICAL SETTING SOURCE MAP - 7639224.2s

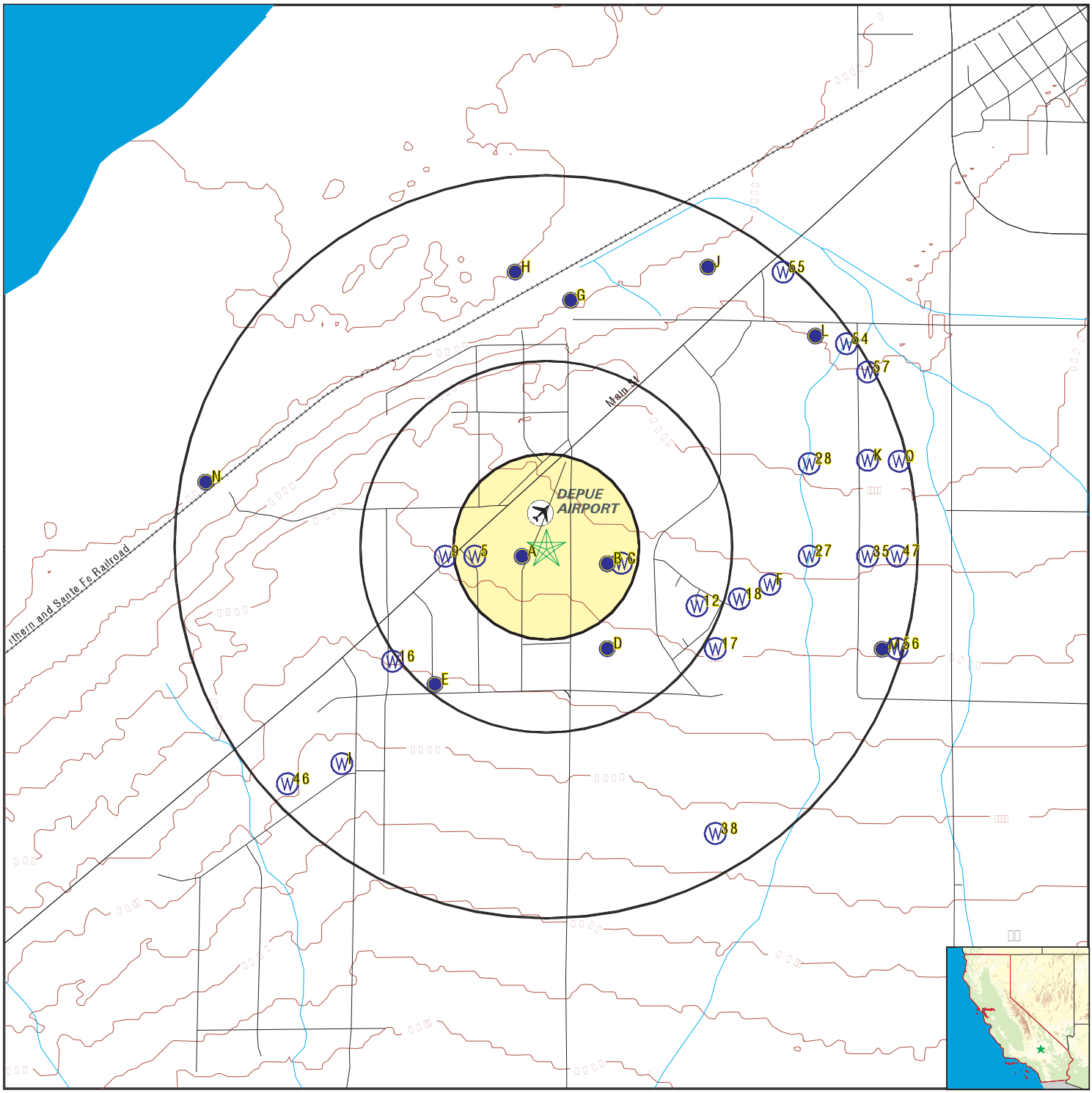

- County Boundary
- Major Roads
- Contour Lines
- Earthquake Fault Lines
- Airports
- Earthquake epicenter, Richter 5 or greater
- Water Wells
- Public Water Supply Wells
- Cluster of Multiple Icons

- Groundwater Flow Direction
- GI Indeterminate Groundwater Flow at Location
- GV Groundwater Flow Varies at Location
- HD Closest Hydrogeological Data
- Oil, gas or related wells

SITE NAME:	Depue, Sandra Property	CLIENT:	TRC Environmental Consultants
ADDRESS:	33326 Delaney Rd Barstow CA 92311	CONTACT:	Jose Maldonado
		INQUIRY #:	7639224.2s
LAT/LONG:	34.855072 / 117.137221	DATE:	May 01, 2024 12:35 pm

Copyright © 2024 EDR, Inc. © 2015 TomTom Rel. 2015.

Map ID
Direction
Distance
Elevation

Database | EDR ID Number

Well ID:	09N03W24J001S	Well Type:	UNK
Source:	Department of Water Resources		
Other Name:	09N03W24J001S	GAMA PFAS Testing:	Not Reported
Groundwater Quality Data:	https://gamagroundwater.waterboards.ca.gov/gama/gamamap/public/GamaDataDisplay.asp?dataset=DWR&samp_date=&global_id=&assigned_name=09N03W24J001S&store_num=		
GeoTracker Data:	Not Reported		

Organization ID:	USGS-CA		
Organization Name:	USGS California Water Science Center		
Monitor Location:	009N003W24J001S	Type:	Well
Description:	COMPUTER GENERATED LAT/LONG ACCURATE +/- 500 FT		
HUC:	18090208	Drainage Area:	Not Reported
Drainage Area Units:	Not Reported	Contrib Drainage Area:	Not Reported
Contrib Drainage Area Unts:	Not Reported	Aquifer:	Basin and Range basin-fill aquifers
Formation Type:	Not Reported	Aquifer Type:	Not Reported
Construction Date:	Not Reported	Well Depth:	Not Reported
Well Depth Units:	Not Reported	Well Hole Depth:	Not Reported
Well Hole Depth Units:	Not Reported		

Ground water levels,Number of Measurements:	2	Level reading date:	1958-10-07
Feet below surface:	127.36	Feet to sea level:	Not Reported
Note:	Not Reported		
Level reading date:	1954-04-20	Feet below surface:	135.10
Feet to sea level:	Not Reported	Note:	Not Reported

State Well #:	09N03W24J001S	Station ID:	28124
Well Name:	Not Reported	Basin Name:	Middle Mojave River Valley
Well Use:	Unknown	Well Type:	Unknown
Well Depth:	0	Well Completion Rpt #:	Not Reported

B

State Well #:	09N02W19M002S	Station ID:	30029
Well Name:	Not Reported	Basin Name:	Middle Mojave River Valley
Well Use:	Unknown	Well Type:	Unknown

Well Depth:	0	Well Completion Rpt #:	Not Reported

D

Organization ID:	USGS-CA		
Organization Name:	USGS California Water Science Center		
Monitor Location:	009N003W24J004S	Type:	Well
Description:	Not Reported	HUC:	18090208
Drainage Area:	Not Reported	Drainage Area Units:	Not Reported
Contrib Drainage Area:	Not Reported	Contrib Drainage Area Unts:	Not Reported
Aquifer:	Basin and Range basin-fill aquifers		
Formation Type:	Not Reported	Aquifer Type:	Not Reported
Construction Date:	Not Reported	Well Depth:	300
Well Depth Units:	ft	Well Hole Depth:	Not Reported
Well Hole Depth Units:	Not Reported		

Ground water levels,Number of Measurements:	20	Level reading date:	2001-11-14
Feet below surface:	166.59	Feet to sea level:	Not Reported
Note:	Not Reported		

Level reading date:	2001-03-21	Feet below surface:	164.09
Feet to sea level:	Not Reported	Note:	Not Reported
Level reading date:	2000-10-17	Feet below surface:	165.40
Feet to sea level:	Not Reported	Note:	Not Reported
Level reading date:	2000-03-23	Feet below surface:	163.33
Feet to sea level:	Not Reported	Note:	Not Reported
Level reading date:	1999-10-12	Feet below surface:	164.17
Feet to sea level:	Not Reported	Note:	Not Reported
Level reading date:	1999-03-24	Feet below surface:	163.10
Feet to sea level:	Not Reported	Note:	Not Reported
Level reading date:	1998-10-07	Feet below surface:	165.20
Feet to sea level:	Not Reported	Note:	Not Reported
Level reading date:	1997-10-09	Feet below surface:	167.87
Feet to sea level:	Not Reported	Note:	The site had been pumped recently.
Level reading date:	1997-03-18	Feet below surface:	165.25
Feet to sea level:	Not Reported	Note:	Not Reported
Level reading date:	1996-10-08	Feet below surface:	164.81
Feet to sea level:	Not Reported	Note:	Not Reported
Level reading date:	1996-03-27	Feet below surface:	163.62
Feet to sea level:	Not Reported	Note:	Not Reported
Level reading date:	1995-11-08	Feet below surface:	164.83
Feet to sea level:	Not Reported	Note:	Not Reported
Level reading date:	1995-03-21	Feet below surface:	167.15
Feet to sea level:	Not Reported	Note:	Not Reported

Level reading date:	1994-11-17	Feet below surface:	169.85
Feet to sea level:	Not Reported	Note:	Not Reported
Level reading date:	1994-11-16	Feet below surface:	167.90
Feet to sea level:	Not Reported	Note:	Not Reported
Level reading date:	1994-03-22	Feet below surface:	167.45
Feet to sea level:	Not Reported	Note:	Not Reported
Level reading date:	1993-03-25	Feet below surface:	177.68
Feet to sea level:	Not Reported	Note:	Not Reported
Level reading date:	1992-11-18	Feet below surface:	178.60
Feet to sea level:	Not Reported	Note:	Not Reported
Level reading date:	1992-03-10	Feet below surface:	175.73
Feet to sea level:	Not Reported	Note:	Not Reported
Level reading date:	1991-11-21	Feet below surface:	175.17
Feet to sea level:	Not Reported	Note:	Not Reported

□□
□□□□
□□□□□□□□□□M□□□
□□□□r

□□D□□□□ □□□□□□□□□□□□□□□

Organization ID:	USGS-CA		
Organization Name:	USGS California Water Science Center		
Monitor Location:	009N002W19M001S	Type:	Well
Description:	COMPUTER GENERATED LAT/LONG ACCURATE +/- 500 FT		
HUC:	18090208	Drainage Area:	Not Reported
Drainage Area Units:	Not Reported	Contrib Drainage Area:	Not Reported
Contrib Drainage Area Unts:	Not Reported	Aquifer:	Basin and Range basin-fill aquifers
Formation Type:	Not Reported	Aquifer Type:	Not Reported
Construction Date:	Not Reported	Well Depth:	125
Well Depth Units:	ft	Well Hole Depth:	Not Reported
Well Hole Depth Units:	Not Reported		

B□
□□□
□□□□□□□□□□M□□□
□□□□□r

□□D□□□□ □□□□□□□□□□□□□□□

Organization ID:	USGS-CA		
Organization Name:	USGS California Water Science Center		
Monitor Location:	009N002W19M002S	Type:	Well
Description:	COMPUTER GENERATED LAT/LONG ACCURATE +/- 500 FT		
HUC:	18090208	Drainage Area:	Not Reported
Drainage Area Units:	Not Reported	Contrib Drainage Area:	Not Reported
Contrib Drainage Area Unts:	Not Reported	Aquifer:	Basin and Range basin-fill aquifers
Formation Type:	Not Reported	Aquifer Type:	Not Reported
Construction Date:	1955	Well Depth:	198
Well Depth Units:	ft	Well Hole Depth:	Not Reported
Well Hole Depth Units:	Not Reported		

Ground water levels,Number of Measurements:	1	Level reading date:	1958-10-07
Feet below surface:	121.35	Feet to sea level:	Not Reported
Note:	Not Reported		

Map ID
Direction
Distance
Elevation | Database | EDR ID Number

D
M
r

Organization ID: USGS-CA
Organization Name: USGS California Water Science Center
Monitor Location: 009N002W19M003S | Type: Well
Description: COMPUTER GENERATED LAT/LONG ACCURATE +/- 500 FT
HUC: 18090208 | Drainage Area: Not Reported
Drainage Area Units: Not Reported | Contrib Drainage Area: Not Reported
Contrib Drainage Area Unts: Not Reported | Aquifer: Basin and Range basin-fill aquifers
Formation Type: Not Reported | Aquifer Type: Not Reported
Construction Date: 1951 | Well Depth: 147
Well Depth Units: ft | Well Hole Depth: Not Reported
Well Hole Depth Units: Not Reported

M
r

State Well #: 09N03W24J004S | Station ID: 8228
Well Name: Not Reported | Basin Name: Middle Mojave River Valley
Well Use: Unknown | Well Type: Unknown
Well Depth: 0 | Well Completion Rpt #: Not Reported

D
M
r

State Well #: 09N02W19N001S | Station ID: 12197
Well Name: Not Reported | Basin Name: Middle Mojave River Valley
Well Use: Unknown | Well Type: Unknown
Well Depth: 0 | Well Completion Rpt #: Not Reported

D
M
r

Organization ID: USGS-CA
Organization Name: USGS California Water Science Center
Monitor Location: 009N002W19N001S | Type: Well
Description: COMPUTER GENERATED LAT/LONG ACCURATE +/- 500 FT
HUC: 18090208 | Drainage Area: Not Reported
Drainage Area Units: Not Reported | Contrib Drainage Area: Not Reported
Contrib Drainage Area Unts: Not Reported | Aquifer: Basin and Range basin-fill aquifers
Formation Type: Not Reported | Aquifer Type: Not Reported
Construction Date: 19500515 | Well Depth: 180
Well Depth Units: ft | Well Hole Depth: Not Reported
Well Hole Depth Units: Not Reported

Ground water levels,Number of Measurements:	2	Level reading date:	1958-10-07
Feet below surface:	130	Feet to sea level:	Not Reported
Note:	Not Reported		
Level reading date:	1950-05-26	Feet below surface:	126
Feet to sea level:	Not Reported	Note:	Not Reported

Seq:	8938	Prim sta c:	09N/02W-19L02 S
Frds no:	3600025001	County:	36
District:	66	User id:	36C
System no:	3600025	Water type:	G
Source nam:	WELL	Station ty:	WELL/AMBNT/MUN/INTAKE
Latitude:	345110.0	Longitude:	1170745.0
Precision:	2	Status:	AR
Comment 1:	Not Reported	Comment 2:	Not Reported
Comment 3:	Not Reported	Comment 4:	Not Reported
Comment 5:	Not Reported	Comment 6:	Not Reported
Comment 7:	Not Reported		
System no:	3600025	System nam:	Bar Len Mwc
Hqname:	Not Reported	Address:	Not Reported
City:	BARSTOW	State:	CA
Zip:	92311	Zip ext:	Not Reported
Pop serv:	124	Connection:	39
Area serve:	Not Reported		
Sample date:	30-MAR-16	Finding:	1.5
Chemical:	NITRATE (AS N)	Report units:	MG/L
Dlr:	0.4		
Sample date:	02-OCT-15	Finding:	490.
Chemical:	BORON	Report units:	UG/L
Dlr:	100.		
Sample date:	02-OCT-15	Finding:	20.
Chemical:	ARSENIC	Report units:	UG/L
Dlr:	2.		
Sample date:	02-OCT-15	Finding:	1.4
Chemical:	FLUORIDE (F) (NATURAL-SOURCE)	Report units:	MG/L
Dlr:	0.1		
Sample date:	02-OCT-15	Finding:	160.
Chemical:	SULFATE	Report units:	MG/L
Dlr:	0.5		
Sample date:	02-OCT-15	Finding:	98.
Chemical:	CHLORIDE	Report units:	MG/L
Dlr:	0.		
Sample date:	02-OCT-15	Finding:	3.6
Chemical:	POTASSIUM	Report units:	MG/L
Dlr:	0.		
Sample date:	02-OCT-15	Finding:	130.
Chemical:	SODIUM	Report units:	MG/L

Dlr:	0.		
Sample date:	02-OCT-15	Finding:	11.
Chemical:	MAGNESIUM	Report units:	MG/L
Dlr:	0.		
Sample date:	02-OCT-15	Finding:	180.
Chemical:	HARDNESS (TOTAL) AS CACO3	Report units:	MG/L
Dlr:	0.		
Sample date:	02-OCT-15	Finding:	180.
Chemical:	BICARBONATE ALKALINITY	Report units:	MG/L
Dlr:	0.		
Sample date:	02-OCT-15	Finding:	150.
Chemical:	ALKALINITY (TOTAL) AS CACO3	Report units:	MG/L
Dlr:	0.		
Sample date:	02-OCT-15	Finding:	7.8
Chemical:	PH, LABORATORY	Report units:	Not Reported
Dlr:	0.		
Sample date:	02-OCT-15	Finding:	930.
Chemical:	SPECIFIC CONDUCTANCE	Report units:	US
Dlr:	0.		
Sample date:	02-OCT-15	Finding:	500.
Chemical:	TOTAL DISSOLVED SOLIDS	Report units:	MG/L
Dlr:	0.		
Sample date:	02-OCT-15	Finding:	6.8
Chemical:	NITRATE (AS NO3)	Report units:	MG/L
Dlr:	2.		
Sample date:	02-OCT-15	Finding:	1500.
Chemical:	NITRATE + NITRITE (AS N)	Report units:	MG/L
Dlr:	0.4		
Sample date:	02-OCT-15	Finding:	53.
Chemical:	CALCIUM	Report units:	MG/L
Dlr:	0.		
Sample date:	19-MAR-15	Finding:	7.3
Chemical:	NITRATE (AS NO3)	Report units:	MG/L
Dlr:	2.		
Sample date:	20-NOV-14	Finding:	7.4
Chemical:	NITRATE (AS NO3)	Report units:	MG/L
Dlr:	2.		
Sample date:	11-SEP-14	Finding:	3.6
Chemical:	CHROMIUM, HEXAVALENT	Report units:	UG/L
Dlr:	1.		
Sample date:	12-SEP-13	Finding:	4.7
Chemical:	GROSS ALPHA	Report units:	PCI/L
Dlr:	3.		
Sample date:	12-SEP-13	Finding:	2.6
Chemical:	GROSS ALPHA COUNTING ERROR	Report units:	PCI/L
Dlr:	0.		

Sample date:	12-SEP-13	Finding:	8.3
Chemical:	NITRATE (AS NO3)	Report units:	MG/L
Dlr:	2.		
Sample date:	12-SEP-13	Finding:	2.4
Chemical:	GROSS ALPHA MDA95	Report units:	PCI/L
Dlr:	0.		
Sample date:	21-JUN-12	Finding:	96.
Chemical:	CHLORIDE	Report units:	MG/L
Dlr:	0.		
Sample date:	21-JUN-12	Finding:	3.3
Chemical:	POTASSIUM	Report units:	MG/L
Dlr:	0.		
Sample date:	21-JUN-12	Finding:	130.
Chemical:	SODIUM	Report units:	MG/L
Dlr:	0.		
Sample date:	21-JUN-12	Finding:	9.1
Chemical:	MAGNESIUM	Report units:	MG/L
Dlr:	0.		
Sample date:	21-JUN-12	Finding:	47.
Chemical:	CALCIUM	Report units:	MG/L
Dlr:	0.		
Sample date:	21-JUN-12	Finding:	150.
Chemical:	HARDNESS (TOTAL) AS CACO3	Report units:	MG/L
Dlr:	0.		
Sample date:	21-JUN-12	Finding:	190.
Chemical:	BICARBONATE ALKALINITY	Report units:	MG/L
Dlr:	0.		
Sample date:	21-JUN-12	Finding:	150.
Chemical:	ALKALINITY (TOTAL) AS CACO3	Report units:	MG/L
Dlr:	0.		
Sample date:	21-JUN-12	Finding:	8.
Chemical:	PH, LABORATORY	Report units:	Not Reported
Dlr:	0.		
Sample date:	21-JUN-12	Finding:	900.
Chemical:	SPECIFIC CONDUCTANCE	Report units:	US
Dlr:	0.		
Sample date:	21-JUN-12	Finding:	150.
Chemical:	SULFATE	Report units:	MG/L
Dlr:	0.5		
Sample date:	21-JUN-12	Finding:	1.5
Chemical:	FLUORIDE (F) (NATURAL-SOURCE)	Report units:	MG/L
Dlr:	0.1		
Sample date:	21-JUN-12	Finding:	580.
Chemical:	TOTAL DISSOLVED SOLIDS	Report units:	MG/L
Dlr:	0.		
Sample date:	21-JUN-12	Finding:	5.5
Chemical:	NITRATE (AS NO3)	Report units:	MG/L

Dlr:	2.		
Sample date:	21-JUN-12	Finding:	1200.
Chemical:	NITRATE + NITRITE (AS N)	Report units:	MG/L
Dlr:	0.4		
Sample date:	21-JUN-12	Finding:	450.
Chemical:	BORON	Report units:	UG/L
Dlr:	100.		

Well ID:	USGS-345059117082901	Well Type:	UNK
Source:	United States Geological Survey		
Other Name:	USGS-345059117082901	GAMA PFAS Testing:	Not Reported
Groundwater Quality Data:	https://gamagroundwater.waterboards.ca.gov/gama/gamamap/public/GamaDataDisplay.asp?dataset=USGSNEW&samp_date=&global_id=&assigned_name=USGS-345059117082901&store_num=		
GeoTracker Data:	Not Reported		

Organization ID:	USGS-CA		
Organization Name:	USGS California Water Science Center		
Monitor Location:	009N003W24Q002S	Type:	Well
Description:	Not Reported	HUC:	18090208
Drainage Area:	Not Reported	Drainage Area Units:	Not Reported
Contrib Drainage Area:	Not Reported	Contrib Drainage Area Unts:	Not Reported
Aquifer:	Basin and Range basin-fill aquifers		
Formation Type:	Not Reported	Aquifer Type:	Not Reported
Construction Date:	19740123	Well Depth:	232
Well Depth Units:	ft	Well Hole Depth:	232
Well Hole Depth Units:	ft		
Ground water levels,Number of Measurements:	17	Level reading date:	1997-03-18
Feet below surface:	189.31	Feet to sea level:	Not Reported
Note:	Not Reported		
Level reading date:	1996-10-08	Feet below surface:	189.06
Feet to sea level:	Not Reported		
Note:	A nearby site that taps the same aquifer was being pumped.		
Level reading date:	1996-03-27	Feet below surface:	188.05
Feet to sea level:	Not Reported	Note:	Not Reported
Level reading date:	1995-11-08	Feet below surface:	190.11
Feet to sea level:	Not Reported	Note:	Not Reported
Level reading date:	1995-03-21	Feet below surface:	191.54
Feet to sea level:	Not Reported	Note:	Not Reported
Level reading date:	1994-11-18	Feet below surface:	195.29
Feet to sea level:	Not Reported	Note:	Not Reported

Level reading date:	1994-11-16	Feet below surface:	192.38
Feet to sea level:	Not Reported	Note:	Not Reported
Level reading date:	1994-03-22	Feet below surface:	192.66
Feet to sea level:	Not Reported	Note:	Not Reported
Level reading date:	1993-03-25	Feet below surface:	203.84
Feet to sea level:	Not Reported	Note:	The site was being pumped.
Level reading date:	1992-11-17	Feet below surface:	200.87
Feet to sea level:	Not Reported		
Note:	A nearby site that taps the same aquifer was being pumped.		
Level reading date:	1992-05-28	Feet below surface:	199.45
Feet to sea level:	Not Reported	Note:	Not Reported
Level reading date:	1992-03-11	Feet below surface:	198.19
Feet to sea level:	Not Reported	Note:	The site had been pumped recently.
Level reading date:	1991-11-20	Feet below surface:	198.02
Feet to sea level:	Not Reported	Note:	The site had been pumped recently.
Level reading date:	1990-11-15	Feet below surface:	194.75
Feet to sea level:	Not Reported	Note:	Not Reported
Level reading date:	1990-06-13	Feet below surface:	192.93
Feet to sea level:	Not Reported	Note:	Not Reported
Level reading date:	1989-05-26	Feet below surface:	189.65
Feet to sea level:	Not Reported	Note:	The site had been pumped recently.
Level reading date:	1987-09-14	Feet below surface:	183.23
Feet to sea level:	Not Reported	Note:	The site had been pumped recently.

[illegible]
[illegible] [illegible] [illegible]D[illegible]R[illegible]
[illegible]M[illegible]
[illegible]r

State Well #:	09N03W24Q002S	Station ID:	28125
Well Name:	Not Reported	Basin Name:	Middle Mojave River Valley
Well Use:	Unknown	Well Type:	Unknown
Well Depth:	0	Well Completion Rpt #:	Not Reported

[illegible]
[illegible] [illegible] [illegible]DD[illegible]
[illegible]M[illegible]
[illegible]r

[illegible]M[illegible]

Well ID:	CA3600123_002_002	Well Type:	MUNICIPAL
Source:	DDW	Other Names:	3600123-002
GAMA Pfas testing:	Not Reported		
Groundwater Quality Data:	https://gamagroundwater.waterboards.ca.gov/gama/gamamap/public/GamaDataDisplay.asp?dataset=DHS&samp_date=&global_id=&assigned_name=CA3600123_002_002&store_num=		
GeoTracker Data:	Not Reported		

Map ID
Direction
Distance
Elevation | Database | EDR ID Number

[illegible]
[illegible]D[illegible] [illegible]
[illegible]M[illegible]
[illegible]r

Organization ID:	USGS-CA		
Organization Name:	USGS California Water Science Center		
Monitor Location:	009N002W19P001S	Type:	Well
Description:	COMPUTER GENERATED LAT/LONG ACCURATE +/- 500 FT		
HUC:	18090208	Drainage Area:	Not Reported
Drainage Area Units:	Not Reported	Contrib Drainage Area:	Not Reported
Contrib Drainage Area Unts:	Not Reported	Aquifer:	Basin and Range basin-fill aquifers
Formation Type:	Not Reported	Aquifer Type:	Not Reported
Construction Date:	Not Reported	Well Depth:	Not Reported
Well Depth Units:	Not Reported	Well Hole Depth:	Not Reported
Well Hole Depth Units:	Not Reported		

[illegible]
[illegible] [illegible] [illegible]
[illegible]M[illegible]
[illegible]r

Seq:	8939	Prim sta c:	09N/02W-19P01 S
Frds no:	3600528001	County:	36
District:	66	User id:	36C
System no:	3600528	Water type:	G
Source nam:	WELL 01	Station ty:	WELL/AMBNT/MUN/INTAKE
Latitude:	345111.0	Longitude:	1170738.0
Precision:	2	Status:	AR
Comment 1:	2781 COUNTRY CLUB DR.	Comment 2:	Not Reported
Comment 3:	Not Reported	Comment 4:	Not Reported
Comment 5:	Not Reported	Comment 6:	Not Reported
Comment 7:	Not Reported		

System no:	3600528	System nam:	Sun 'N Sky Country Club
Hqname:	Not Reported	Address:	2781 COUNTRY CLUB DR
City:	BARSTOW	State:	CA
Zip:	92311	Zip ext:	Not Reported
Pop serv:	25	Connection:	1
Area serve:	Not Reported		

[illegible]
[illegible] [illegible] [illegible]
[illegible]M[illegible]
[illegible]r

Well ID:	USGS-345100117070001	Well Type:	UNK
Source:	United States Geological Survey		
Other Name:	USGS-345100117070001	GAMA PFAS Testing:	Not Reported
Groundwater Quality Data:	https://gamagroundwater.waterboards.ca.gov/gama/gamamap/public/GamaDataDisplay.asp?dataset=USGSNEW&samp_date=&global_id=&assigned_name=USGS-345100117070001&store_num=		
GeoTracker Data:	Not Reported		

Map ID
Direction
Distance
Elevation | Database | EDR ID Number

[illegible]
[illegible] [illegible] [illegible]
[illegible]M[illegible]
[illegible]r

[illegible]M[illegible]

Well ID: MOJO-39 Well Type: MUNICIPAL
Source: United States Geological Survey
Other Names: MOJO-39 GAMA Pfas testing: Not Reported
Groundwater Quality Data: https://gamagroundwater.waterboards.ca.gov/gama/gamamap/public/GamaDataDisplay.asp?dataset=USGS&samp_date=&global_id=&assigned_name=MOJO-39&store_num=
GeoTracker Data: Not Reported

[illegible]
[illegible] [illegible] [illegible]
[illegible]M[illegible]
[illegible]r

[illegible]M[illegible]

Well ID: CA3600025_003_003 Well Type: MUNICIPAL
Source: DDW Other Names: 3600025-003
GAMA Pfas testing: Not Reported
Groundwater Quality Data: https://gamagroundwater.waterboards.ca.gov/gama/gamamap/public/GamaDataDisplay.asp?dataset=DHS&samp_date=&global_id=&assigned_name=CA3600025_003_003&store_num=
GeoTracker Data: Not Reported

[illegible]
[illegible] [illegible] [illegible]
[illegible]M[illegible]
[illegible]r

[illegible]M[illegible]

Well ID: CA3600025_001_001 Well Type: MUNICIPAL
Source: DDW Other Names: 3600025-001
GAMA Pfas testing: Not Reported
Groundwater Quality Data: https://gamagroundwater.waterboards.ca.gov/gama/gamamap/public/GamaDataDisplay.asp?dataset=DHS&samp_date=&global_id=&assigned_name=CA3600025_001_001&store_num=
GeoTracker Data: Not Reported

[illegible]
[illegible] [illegible] [illegible]
[illegible]M[illegible]
[illegible]r

Well ID: USGS-345153117080701 Well Type: UNK
Source: United States Geological Survey
Other Name: USGS-345153117080701 GAMA PFAS Testing: Not Reported
Groundwater Quality Data: https://gamagroundwater.waterboards.ca.gov/gama/gamamap/public/GamaDataDisplay.asp?dataset=USGSNEW&samp_date=&global_id=&assigned_name=USGS-345153117080701&store_num=
GeoTracker Data: Not Reported

Map ID
Direction
Distance
Elevation

Database EDR ID Number

□□□
□□r□□ □□D□□□□ □□□□□□□□□□□□□□□
□□□□□□□□M□□□
□□□□r

Organization ID:	USGS-CA		
Organization Name:	USGS California Water Science Center		
Monitor Location:	009N003W13R001S	Type:	Well
Description:	Not Reported	HUC:	18090208
Drainage Area:	Not Reported	Drainage Area Units:	Not Reported
Contrib Drainage Area:	Not Reported	Contrib Drainage Area Unts:	Not Reported
Aquifer:	Basin and Range basin-fill aquifers		
Formation Type:	Not Reported	Aquifer Type:	Not Reported
Construction Date:	19480101	Well Depth:	212
Well Depth Units:	ft	Well Hole Depth:	212
Well Hole Depth Units:	ft		

Ground water levels,Number of Measurements:	78	Level reading date:	2004-10-24
Feet below surface:	103.98	Feet to sea level:	Not Reported
Note:	Not Reported		
Level reading date:	2004-05-12	Feet below surface:	102.37
Feet to sea level:	Not Reported	Note:	Not Reported
Level reading date:	2004-03-24	Feet below surface:	101.34
Feet to sea level:	Not Reported	Note:	Not Reported
Level reading date:	2003-10-27	Feet below surface:	100.40
Feet to sea level:	Not Reported	Note:	Not Reported
Level reading date:	2003-03-03	Feet below surface:	98.65
Feet to sea level:	Not Reported	Note:	Not Reported
Level reading date:	2002-10-17	Feet below surface:	98.17
Feet to sea level:	Not Reported	Note:	Not Reported
Level reading date:	2002-03-28	Feet below surface:	96.55
Feet to sea level:	Not Reported	Note:	Not Reported
Level reading date:	2001-10-17	Feet below surface:	96.30
Feet to sea level:	Not Reported	Note:	Not Reported
Level reading date:	2001-04-19	Feet below surface:	93.84
Feet to sea level:	Not Reported	Note:	Not Reported
Level reading date:	2000-10-24	Feet below surface:	94.46
Feet to sea level:	Not Reported	Note:	Not Reported
Level reading date:	2000-04-12	Feet below surface:	93.28
Feet to sea level:	Not Reported	Note:	Not Reported
Level reading date:	1999-04-07	Feet below surface:	92.87
Feet to sea level:	Not Reported	Note:	Not Reported
Level reading date:	1998-11-03	Feet below surface:	94.44
Feet to sea level:	Not Reported	Note:	Not Reported
Level reading date:	1998-04-15	Feet below surface:	97.63
Feet to sea level:	Not Reported	Note:	Not Reported

Level reading date:	1997-10-27	Feet below surface:	97.5
Feet to sea level:	Not Reported	Note:	Not Reported
Level reading date:	1997-04-03	Feet below surface:	95.16
Feet to sea level:	Not Reported	Note:	Not Reported
Level reading date:	1996-10-10	Feet below surface:	94.90
Feet to sea level:	Not Reported	Note:	Not Reported
Level reading date:	1996-05-14	Feet below surface:	93.64
Feet to sea level:	Not Reported	Note:	Not Reported
Level reading date:	1995-10-16	Feet below surface:	95.00
Feet to sea level:	Not Reported	Note:	Not Reported
Level reading date:	1995-05-08	Feet below surface:	96.88
Feet to sea level:	Not Reported	Note:	Not Reported
Level reading date:	1994-11-21	Feet below surface:	97.71
Feet to sea level:	Not Reported	Note:	Not Reported
Level reading date:	1994-05-18	Feet below surface:	96.62
Feet to sea level:	Not Reported	Note:	The site had been pumped recently.
Level reading date:	1993-11-15	Feet below surface:	103.54
Feet to sea level:	Not Reported	Note:	Not Reported
Level reading date:	1993-03-22	Feet below surface:	106.01
Feet to sea level:	Not Reported	Note:	Not Reported
Level reading date:	1992-11-24	Feet below surface:	107.82
Feet to sea level:	Not Reported	Note:	Not Reported
Level reading date:	1992-05-28	Feet below surface:	98.44
Feet to sea level:	Not Reported	Note:	Not Reported
Level reading date:	1991-10-30	Feet below surface:	104.89
Feet to sea level:	Not Reported	Note:	Not Reported
Level reading date:	1990-11-15	Feet below surface:	101.66
Feet to sea level:	Not Reported	Note:	Not Reported
Level reading date:	1990-06-13	Feet below surface:	99.81
Feet to sea level:	Not Reported	Note:	Not Reported
Level reading date:	1989-10-24	Feet below surface:	Not Reported
Feet to sea level:	Not Reported	Note:	The site was being pumped.
Level reading date:	1989-06-01	Feet below surface:	95.05
Feet to sea level:	Not Reported	Note:	Not Reported
Level reading date:	1988-11-21	Feet below surface:	94.13
Feet to sea level:	Not Reported	Note:	Not Reported
Level reading date:	1988-03-10	Feet below surface:	90.45
Feet to sea level:	Not Reported	Note:	Not Reported
Level reading date:	1987-11-04	Feet below surface:	89.59
Feet to sea level:	Not Reported	Note:	Not Reported
Level reading date:	1987-05-12	Feet below surface:	87.40
Feet to sea level:	Not Reported	Note:	Not Reported

Level reading date:	1987-03-30	Feet below surface:	86.78
Feet to sea level:	Not Reported	Note:	Not Reported
Level reading date:	1986-12-11	Feet below surface:	86.05
Feet to sea level:	Not Reported	Note:	Not Reported
Level reading date:	1986-10-09	Feet below surface:	85.72
Feet to sea level:	Not Reported	Note:	Not Reported
Level reading date:	1986-07-15	Feet below surface:	84.47
Feet to sea level:	Not Reported	Note:	Not Reported
Level reading date:	1986-04-23	Feet below surface:	82.69
Feet to sea level:	Not Reported	Note:	Not Reported
Level reading date:	1986-01-22	Feet below surface:	81.75
Feet to sea level:	Not Reported	Note:	Not Reported
Level reading date:	1985-10-17	Feet below surface:	81.14
Feet to sea level:	Not Reported	Note:	Not Reported
Level reading date:	1985-05-14	Feet below surface:	78.34
Feet to sea level:	Not Reported	Note:	Not Reported
Level reading date:	1985-01-16	Feet below surface:	77.27
Feet to sea level:	Not Reported	Note:	Not Reported
Level reading date:	1984-10-18	Feet below surface:	77.20
Feet to sea level:	Not Reported	Note:	Not Reported
Level reading date:	1984-05-21	Feet below surface:	74.40
Feet to sea level:	Not Reported	Note:	Not Reported
Level reading date:	1983-10-19	Feet below surface:	74.05
Feet to sea level:	Not Reported	Note:	Not Reported
Level reading date:	1983-06-22	Feet below surface:	75.82
Feet to sea level:	Not Reported	Note:	The site had been pumped recently.
Level reading date:	1982-12-14	Feet below surface:	81.26
Feet to sea level:	Not Reported	Note:	Not Reported
Level reading date:	1982-10-20	Feet below surface:	81.11
Feet to sea level:	Not Reported	Note:	Not Reported
Level reading date:	1982-06-03	Feet below surface:	79.43
Feet to sea level:	Not Reported	Note:	Not Reported
Level reading date:	1982-03-24	Feet below surface:	78.50
Feet to sea level:	Not Reported	Note:	Not Reported
Level reading date:	1981-12-02	Feet below surface:	78.24
Feet to sea level:	Not Reported	Note:	Not Reported
Level reading date:	1981-10-07	Feet below surface:	77.91
Feet to sea level:	Not Reported	Note:	Not Reported
Level reading date:	1981-06-25	Feet below surface:	77.10
Feet to sea level:	Not Reported	Note:	The site had been pumped recently.
Level reading date:	1981-03-25	Feet below surface:	74.20
Feet to sea level:	Not Reported	Note:	Not Reported

Level reading date:	1980-12-11	Feet below surface:	75.03
Feet to sea level:	Not Reported	Note:	Not Reported
Level reading date:	1980-08-06	Feet below surface:	71.51
Feet to sea level:	Not Reported	Note:	Not Reported
Level reading date:	1980-04-09	Feet below surface:	77.87
Feet to sea level:	Not Reported	Note:	Not Reported
Level reading date:	1979-08-08	Feet below surface:	83.10
Feet to sea level:	Not Reported	Note:	Not Reported
Level reading date:	1971-04-14	Feet below surface:	79.20
Feet to sea level:	Not Reported	Note:	Not Reported
Level reading date:	1970-11-11	Feet below surface:	79.10
Feet to sea level:	Not Reported	Note:	Not Reported
Level reading date:	1970-03-24	Feet below surface:	78.44
Feet to sea level:	Not Reported	Note:	Not Reported
Level reading date:	1969-10-29	Feet below surface:	81.92
Feet to sea level:	Not Reported	Note:	Not Reported
Level reading date:	1969-04-07	Feet below surface:	88.08
Feet to sea level:	Not Reported	Note:	Not Reported
Level reading date:	1968-11-14	Feet below surface:	89.14
Feet to sea level:	Not Reported	Note:	Not Reported
Level reading date:	1968-04-11	Feet below surface:	87.70
Feet to sea level:	Not Reported	Note:	Not Reported
Level reading date:	1967-10-25	Feet below surface:	88.55
Feet to sea level:	Not Reported	Note:	Not Reported
Level reading date:	1967-03-15	Feet below surface:	87.57
Feet to sea level:	Not Reported	Note:	Not Reported
Level reading date:	1966-10-19	Feet below surface:	86.99
Feet to sea level:	Not Reported	Note:	Not Reported
Level reading date:	1966-03-17	Feet below surface:	84.80
Feet to sea level:	Not Reported	Note:	Not Reported
Level reading date:	1965-10-21	Feet below surface:	84.36
Feet to sea level:	Not Reported	Note:	Not Reported
Level reading date:	1965-03-10	Feet below surface:	81.83
Feet to sea level:	Not Reported	Note:	Not Reported
Level reading date:	1964-10-14	Feet below surface:	81.20
Feet to sea level:	Not Reported	Note:	Not Reported
Level reading date:	1964-03-09	Feet below surface:	78.91
Feet to sea level:	Not Reported	Note:	Not Reported
Level reading date:	1963-10-31	Feet below surface:	78.48
Feet to sea level:	Not Reported	Note:	Not Reported
Level reading date:	1963-03-14	Feet below surface:	75.62
Feet to sea level:	Not Reported	Note:	Not Reported

Level reading date:	1954-04-20	Feet below surface:	60.60
Feet to sea level:	Not Reported	Note:	Not Reported

□□□
□□r□□ □□□ □□□□ □□D□ R□□□□□□□□□□□
□□□□□□□□M□□□
□□□ □r

State Well #:	09N03W13R001S	Station ID:	8209
Well Name:	09N03W13R01	Basin Name:	Middle Mojave River Valley
Well Use:	Residential	Well Type:	Single Well
Well Depth:	212	Well Completion Rpt #:	Not Reported

□□□
□□r□□ □□□ □□□□ □□D□ R□□□□□□□□□□□
□□□□□□□□M□□□
□□□ □r

Well ID:	09N03W13R001S	Well Type:	UNK
Source:	Department of Water Resources		
Other Name:	09N03W13R001S	GAMA PFAS Testing:	Not Reported
Groundwater Quality Data:	https://gamagroundwater.waterboards.ca.gov/gama/gamamap/public/GamaDataDisplay.asp?dataset=DWR&samp_date=&global_id=&assigned_name=09N03W13R001S&store_num=		
GeoTracker Data:	Not Reported		

□□
□□□□ □□D□□□□ □□□□□□□□□□□□□□□
□□□□□□□□M□□□
□□□ □r

Organization ID:	USGS-CA		
Organization Name:	USGS California Water Science Center		
Monitor Location:	009N002W19K001S	Type:	Well
Description:	COMPUTER GENERATED LAT/LONG ACCURATE +/- 500 FT		
HUC:	18090208	Drainage Area:	Not Reported
Drainage Area Units:	Not Reported	Contrib Drainage Area:	Not Reported
Contrib Drainage Area Unts:	Not Reported	Aquifer:	Basin and Range basin-fill aquifers
Formation Type:	Not Reported	Aquifer Type:	Not Reported
Construction Date:	Not Reported	Well Depth:	Not Reported
Well Depth Units:	Not Reported	Well Hole Depth:	Not Reported
Well Hole Depth Units:	Not Reported		

□□
□□□□ □□D□□□□ □□□□□□□□□□□□□□□
□□□□□□□□M□□□
□□□ □r

Organization ID:	USGS-CA		
Organization Name:	USGS California Water Science Center		
Monitor Location:	009N002W19G001S	Type:	Well
Description:	COMPUTER GENERATED LAT/LONG ACCURATE +/- 500 FT		
HUC:	18090208	Drainage Area:	Not Reported
Drainage Area Units:	Not Reported	Contrib Drainage Area:	Not Reported
Contrib Drainage Area Unts:	Not Reported	Aquifer:	Basin and Range basin-fill aquifers
Formation Type:	Not Reported	Aquifer Type:	Not Reported

Construction Date:	Not Reported	Well Depth:	Not Reported
Well Depth Units:	Not Reported	Well Hole Depth:	Not Reported
Well Hole Depth Units:	Not Reported		

---

r
r M
r

D

Organization ID:	USGS-CA		
Organization Name:	USGS California Water Science Center		
Monitor Location:	009N003W13R002S	Type:	Well
Description:	COMPUTER GENERATED LAT/LONG ACCURATE +/- 500 FT		
HUC:	18090208	Drainage Area:	Not Reported
Drainage Area Units:	Not Reported	Contrib Drainage Area:	Not Reported
Contrib Drainage Area Unts:	Not Reported	Aquifer:	Basin and Range basin-fill aquifers
Formation Type:	Not Reported	Aquifer Type:	Not Reported
Construction Date:	Not Reported	Well Depth:	Not Reported
Well Depth Units:	Not Reported	Well Hole Depth:	Not Reported
Well Hole Depth Units:	Not Reported		

Ground water levels,Number of Measurements:	6	Level reading date:	1958-10-20
Feet below surface:	47.97	Feet to sea level:	Not Reported
Note:	Not Reported		
Level reading date:	1954-07-02	Feet below surface:	44.62
Feet to sea level:	Not Reported	Note:	Not Reported
Level reading date:	1931-08-19	Feet below surface:	38.6
Feet to sea level:	Not Reported	Note:	Not Reported
Level reading date:	1931-05-24	Feet below surface:	38.3
Feet to sea level:	Not Reported	Note:	Not Reported
Level reading date:	1931-04-06	Feet below surface:	37.3
Feet to sea level:	Not Reported	Note:	Not Reported
Level reading date:	1930-01-24	Feet below surface:	36.2
Feet to sea level:	Not Reported	Note:	Not Reported

---

r
r M
r

D R

State Well #:	09N03W13R002S	Station ID:	28111
Well Name:	Not Reported	Basin Name:	Middle Mojave River Valley
Well Use:	Unknown	Well Type:	Unknown
Well Depth:	0	Well Completion Rpt #:	Not Reported

Map ID
Direction
Distance
Elevation | Database | EDR ID Number

[illegible]
[illegible] [illegible] [illegible]
[illegible]

Well ID: CA3600123_003_003 | Well Type: MUNICIPAL
Source: DDW | Other Names: 3600123-003
GAMA Pfas testing: Not Reported
Groundwater Quality Data: https://gamagroundwater.waterboards.ca.gov/gama/gamamap/public/GamaDataDisplay.asp?dataset=DHS&samp_date=&global_id=&assigned_name=CA3600123_003_003&store_num=
GeoTracker Data: Not Reported

[illegible]
[illegible] [illegible] [illegible]
[illegible]

Well ID: CA3600123_001_001 | Well Type: MUNICIPAL
Source: DDW | Other Names: 3600123-001
GAMA Pfas testing: Not Reported
Groundwater Quality Data: https://gamagroundwater.waterboards.ca.gov/gama/gamamap/public/GamaDataDisplay.asp?dataset=DHS&samp_date=&global_id=&assigned_name=CA3600123_001_001&store_num=
GeoTracker Data: Not Reported

[illegible]
[illegible] [illegible] [illegible]
[illegible]

Organization ID: USGS-CA
Organization Name: USGS California Water Science Center
Monitor Location: 009N002W18P002S | Type: Well
Description: COMPUTER GENERATED LAT/LONG ACCURATE +/- 500 FT
HUC: 18090208 | Drainage Area: Not Reported
Drainage Area Units: Not Reported | Contrib Drainage Area: Not Reported
Contrib Drainage Area Unts: Not Reported | Aquifer: Basin and Range basin-fill aquifers
Formation Type: Not Reported | Aquifer Type: Not Reported
Construction Date: Not Reported | Well Depth: Not Reported
Well Depth Units: Not Reported | Well Hole Depth: Not Reported
Well Hole Depth Units: Not Reported

[illegible]
[illegible] [illegible] [illegible]
[illegible]

State Well #: 09N02W18P001S | Station ID: 12193
Well Name: Not Reported | Basin Name: Middle Mojave River Valley
Well Use: Unknown | Well Type: Unknown
Well Depth: 0 | Well Completion Rpt #: Not Reported

Map ID
Direction
Distance
Elevation | Database | EDR ID Number

State Well #:	09N02W19J001S	Station ID:	12196
Well Name:	Not Reported	Basin Name:	Middle Mojave River Valley
Well Use:	Unknown	Well Type:	Unknown
Well Depth:	0	Well Completion Rpt #:	Not Reported

Organization ID:	USGS-CA		
Organization Name:	USGS California Water Science Center		
Monitor Location:	009N002W18P001S	Type:	Well
Description:	COMPUTER GENERATED LAT/LONG ACCURATE +/- 500 FT		
HUC:	18090208	Drainage Area:	Not Reported
Drainage Area Units:	Not Reported	Contrib Drainage Area:	Not Reported
Contrib Drainage Area Unts:	Not Reported	Aquifer:	Basin and Range basin-fill aquifers
Formation Type:	Not Reported	Aquifer Type:	Not Reported
Construction Date:	Not Reported	Well Depth:	Not Reported
Well Depth Units:	Not Reported	Well Hole Depth:	Not Reported
Well Hole Depth Units:	Not Reported		

Ground water levels,Number of Measurements:	1	Level reading date:	1958-10-02
Feet below surface:	71.02	Feet to sea level:	Not Reported
Note:	Not Reported		

State Well #:	09N02W19H001S	Station ID:	38836
Well Name:	Not Reported	Basin Name:	Middle Mojave River Valley
Well Use:	Unknown	Well Type:	Unknown
Well Depth:	0	Well Completion Rpt #:	Not Reported

Organization ID:	USGS-CA		
Organization Name:	USGS California Water Science Center		
Monitor Location:	009N002W30F001S	Type:	Well
Description:	COMPUTER GENERATED LAT/LONG ACCURATE +/- 500 FT		
HUC:	18090208	Drainage Area:	Not Reported
Drainage Area Units:	Not Reported	Contrib Drainage Area:	Not Reported
Contrib Drainage Area Unts:	Not Reported	Aquifer:	Basin and Range basin-fill aquifers
Formation Type:	Not Reported	Aquifer Type:	Not Reported

Construction Date:	Not Reported	Well Depth:	62.5
Well Depth Units:	ft	Well Hole Depth:	Not Reported
Well Hole Depth Units:	Not Reported		

□□□
□□ □□□□ □□D□ R□□□□□□□□□□
□□□□□□□□M□□□
□□□ □r

State Well #:	09N02W19B002S	Station ID:	30027
Well Name:	Not Reported	Basin Name:	Middle Mojave River Valley
Well Use:	Unknown	Well Type:	Unknown
Well Depth:	0	Well Completion Rpt #:	Not Reported

□□□
□□□ □□□□ □□D□ R□□□□□□□□□□
□□□□□□□□M□□□
□□□ □r

State Well #:	09N02W19H003S	Station ID:	30028
Well Name:	Not Reported	Basin Name:	Middle Mojave River Valley
Well Use:	Unknown	Well Type:	Unknown
Well Depth:	0	Well Completion Rpt #:	Not Reported

M□□
□□□ □□□□ □□D□ R□□□□□□□□□□
□□□□□□□□M□□□
□□□□□r

State Well #:	09N02W19R001S	Station ID:	12198
Well Name:	Not Reported	Basin Name:	Middle Mojave River Valley
Well Use:	Unknown	Well Type:	Unknown
Well Depth:	0	Well Completion Rpt #:	Not Reported

□□□
□ □□ □□□□ □□D□ R□□□□□□□□□□
□□□□□□□□M□□□
□□□ □r

State Well #:	09N03W23H001S	Station ID:	28123
Well Name:	Hodge 3	Basin Name:	Middle Mojave River Valley
Well Use:	Observation	Well Type:	Single Well
Well Depth:	93	Well Completion Rpt #:	Not Reported

□□□
□ □□ □□□□ □□□□□□□□□□□□□□
□□□□□□□□M□□□
□□□ □r

Well ID:	USGS-345126117091101	Well Type:	UNK
Source:	United States Geological Survey		
Other Name:	USGS-345126117091101	GAMA PFAS Testing:	Not Reported

Groundwater Quality Data: https://gamagroundwater.waterboards.ca.gov/gama/gamamap/public/GamaDataDisplay.asp?dataset=USGSNEW&samp_date=&global_id=&assigned_name=USGS-345126117091101&store_num=
GeoTracker Data: Not Reported

M

Well ID:	USGS-345148117072401	Well Type:	UNK
Source:	United States Geological Survey		
Other Name:	USGS-345148117072401	GAMA PFAS Testing:	Not Reported
Groundwater Quality Data:	https://gamagroundwater.waterboards.ca.gov/gama/gamamap/public/GamaDataDisplay.asp?dataset=USGSNEW&samp_date=&global_id=&assigned_name=USGS-345148117072401&store_num=		
GeoTracker Data:	Not Reported		

M

Organization ID:	USGS-CA		
Organization Name:	USGS California Water Science Center		
Monitor Location:	009N002W19B002S	Type:	Well
Description:	Not Reported	HUC:	18090208
Drainage Area:	Not Reported	Drainage Area Units:	Not Reported
Contrib Drainage Area:	Not Reported	Contrib Drainage Area Unts:	Not Reported
Aquifer:	Basin and Range basin-fill aquifers		
Formation Type:	Not Reported	Aquifer Type:	Not Reported
Construction Date:	19581020	Well Depth:	187
Well Depth Units:	ft	Well Hole Depth:	187
Well Hole Depth Units:	ft		

Ground water levels,Number of Measurements:	6	Level reading date:	2004-03-11
Feet below surface:	114.36	Feet to sea level:	Not Reported
Note:	Not Reported		
Level reading date:	2000-04-24	Feet below surface:	113.18
Feet to sea level:	Not Reported	Note:	Not Reported
Level reading date:	1998-04-01	Feet below surface:	112.02
Feet to sea level:	Not Reported	Note:	Not Reported
Level reading date:	1996-04-22	Feet below surface:	111.03
Feet to sea level:	Not Reported	Note:	Not Reported
Level reading date:	1992-11-21	Feet below surface:	115.97
Feet to sea level:	Not Reported	Note:	The site had been pumped recently.
Level reading date:	1958-10-22	Feet below surface:	78.40
Feet to sea level:	Not Reported	Note:	Not Reported

Map ID
Direction
Distance
Elevation | Database | EDR ID Number

□□
□□ | □□□ □□□□ | □□□□
□□□□□□□□M□□□
□□□□r

Seq:	8950	Prim sta c:	09N/03W-25C01 S
Frds no:	3600123001	County:	36
District:	66	User id:	36C
System no:	3600123	Water type:	G
Source nam:	WELL	Station ty:	WELL/AMBNT/MUN/INTAKE
Latitude:	345045.0	Longitude:	1170855.0
Precision:	2	Status:	AR
Comment 1:	Not Reported	Comment 2:	Not Reported
Comment 3:	Not Reported	Comment 4:	Not Reported
Comment 5:	Not Reported	Comment 6:	Not Reported
Comment 7:	Not Reported		

System no:	3600123	System nam:	Hi Desert Mwc
Hqname:	Not Reported	Address:	Not Reported
City:	LENWOOD	State:	CA
Zip:	92311	Zip ext:	Not Reported
Pop serv:	112	Connection:	32
Area serve:	Not Reported		

□□
□□□□ | □□D□□□□ | □□□□□□□□□□□□□□□
□□□□□□□□M□□□
□□□□r

Organization ID:	USGS-CA		
Organization Name:	USGS California Water Science Center		
Monitor Location:	009N002W19J001S	Type:	Well
Description:	COMPUTER GENERATED LAT/LONG ACCURATE +/- 500 FT		
HUC:	18090208	Drainage Area:	Not Reported
Drainage Area Units:	Not Reported	Contrib Drainage Area:	Not Reported
Contrib Drainage Area Unts:	Not Reported	Aquifer:	Basin and Range basin-fill aquifers
Formation Type:	Not Reported	Aquifer Type:	Not Reported
Construction Date:	1957	Well Depth:	166
Well Depth Units:	ft	Well Hole Depth:	Not Reported
Well Hole Depth Units:	Not Reported		

Ground water levels,Number of Measurements:	1	Level reading date:	1958-10-03
Feet below surface:	101	Feet to sea level:	Not Reported
Note:	Not Reported		

M□□
□□□ | □□D□□□□ | □□□□□□□□□□□□□□□
□□□□□□□□M□□□
□□□□r

Organization ID:	USGS-CA		
Organization Name:	USGS California Water Science Center		
Monitor Location:	009N002W19R001S	Type:	Well
Description:	Not Reported	HUC:	18090208
Drainage Area:	Not Reported	Drainage Area Units:	Not Reported
Contrib Drainage Area:	Not Reported	Contrib Drainage Area Unts:	Not Reported
Aquifer:	Basin and Range basin-fill aquifers		

Formation Type:	Not Reported	Aquifer Type:	Not Reported
Construction Date:	19530101	Well Depth:	156
Well Depth Units:	ft	Well Hole Depth:	156
Well Hole Depth Units:	ft		

Ground water levels,Number of Measurements:	2	Level reading date:	1958-10-03
Feet below surface:	144.35	Feet to sea level:	Not Reported
Note:	The site was being pumped.		

Level reading date:	1954-08-17	Feet below surface:	128.30
Feet to sea level:	Not Reported	Note:	Not Reported

M

M

r

Well ID:	USGS-345104117071301	Well Type:	UNK
Source:	United States Geological Survey		
Other Name:	USGS-345104117071301	GAMA PFAS Testing:	Not Reported
Groundwater Quality Data:	https://gamagroundwater.waterboards.ca.gov/gama/gamamap/public/GamaDataDisplay.asp?dataset=USGSNEW&samp_date=&global_id=&assigned_name=USGS-345104117071301&store_num=		
GeoTracker Data:	Not Reported		

M

r

Organization ID:	USGS-CA		
Organization Name:	USGS California Water Science Center		
Monitor Location:	009N003W23H001S	Type:	Well
Description:	Not Reported	HUC:	18090208
Drainage Area:	Not Reported	Drainage Area Units:	Not Reported
Contrib Drainage Area:	Not Reported	Contrib Drainage Area Unts:	Not Reported
Aquifer:	Basin and Range basin-fill aquifers		
Formation Type:	Not Reported	Aquifer Type:	Not Reported
Construction Date:	19941121	Well Depth:	94.65
Well Depth Units:	ft	Well Hole Depth:	97
Well Hole Depth Units:	ft		

Ground water levels,Number of Measurements:	116	Level reading date:	2002-09-09
Feet below surface:	Not Reported	Feet to sea level:	Not Reported
Note:	The measurement was discontinued.		

Level reading date:	2002-07-01	Feet below surface:	Not Reported
Feet to sea level:	Not Reported		
Note:	An obstruction was encountered in the well above the water surface (no water level recorded).		

Level reading date:	2002-03-20	Feet below surface:	Not Reported
Feet to sea level:	Not Reported		
Note:	An obstruction was encountered in the well above the water surface (no water level recorded).		

Level reading date:	2002-01-24	Feet below surface:	Not Reported
Feet to sea level:	Not Reported		
Note:	An obstruction was encountered in the well above the water surface (no water level recorded).		

Level reading date:	2001-10-03	Feet below surface:	76.27
Feet to sea level:	Not Reported	Note:	Not Reported
Level reading date:	2001-06-21	Feet below surface:	74.19
Feet to sea level:	Not Reported	Note:	Not Reported
Level reading date:	2001-06-14	Feet below surface:	74.02
Feet to sea level:	Not Reported	Note:	Not Reported
Level reading date:	2001-06-07	Feet below surface:	73.84
Feet to sea level:	Not Reported	Note:	Not Reported
Level reading date:	2001-06-01	Feet below surface:	73.59
Feet to sea level:	Not Reported	Note:	Not Reported
Level reading date:	2001-05-24	Feet below surface:	73.52
Feet to sea level:	Not Reported	Note:	Not Reported
Level reading date:	2001-05-17	Feet below surface:	73.21
Feet to sea level:	Not Reported	Note:	Not Reported
Level reading date:	2001-05-10	Feet below surface:	73.26
Feet to sea level:	Not Reported	Note:	Not Reported
Level reading date:	2001-05-03	Feet below surface:	73.24
Feet to sea level:	Not Reported	Note:	Not Reported
Level reading date:	2001-04-24	Feet below surface:	72.88
Feet to sea level:	Not Reported	Note:	Not Reported
Level reading date:	2001-04-11	Feet below surface:	72.38
Feet to sea level:	Not Reported	Note:	Not Reported
Level reading date:	2001-04-05	Feet below surface:	72.33
Feet to sea level:	Not Reported	Note:	Not Reported
Level reading date:	2001-03-27	Feet below surface:	72.30
Feet to sea level:	Not Reported	Note:	Not Reported
Level reading date:	2001-03-19	Feet below surface:	72.20
Feet to sea level:	Not Reported	Note:	Not Reported
Level reading date:	2001-03-13	Feet below surface:	72.00
Feet to sea level:	Not Reported	Note:	Not Reported
Level reading date:	2001-03-08	Feet below surface:	71.88
Feet to sea level:	Not Reported	Note:	Not Reported
Level reading date:	2001-02-28	Feet below surface:	71.58
Feet to sea level:	Not Reported	Note:	Not Reported
Level reading date:	2001-02-14	Feet below surface:	71.51
Feet to sea level:	Not Reported	Note:	Not Reported
Level reading date:	2001-02-08	Feet below surface:	71.45
Feet to sea level:	Not Reported	Note:	Not Reported
Level reading date:	2001-02-01	Feet below surface:	71.79
Feet to sea level:	Not Reported	Note:	Not Reported
Level reading date:	2001-01-25	Feet below surface:	71.30
Feet to sea level:	Not Reported	Note:	Not Reported

Level reading date:	2001-01-16	Feet below surface:	71.13
Feet to sea level:	Not Reported	Note:	Not Reported
Level reading date:	2001-01-11	Feet below surface:	70.92
Feet to sea level:	Not Reported	Note:	Not Reported
Level reading date:	2000-12-28	Feet below surface:	71.15
Feet to sea level:	Not Reported	Note:	Not Reported
Level reading date:	2000-12-18	Feet below surface:	71.45
Feet to sea level:	Not Reported	Note:	Not Reported
Level reading date:	2000-12-14	Feet below surface:	71.29
Feet to sea level:	Not Reported	Note:	Not Reported
Level reading date:	2000-12-07	Feet below surface:	71.18
Feet to sea level:	Not Reported	Note:	Not Reported
Level reading date:	2000-12-01	Feet below surface:	71.23
Feet to sea level:	Not Reported	Note:	Not Reported
Level reading date:	2000-11-21	Feet below surface:	71.08
Feet to sea level:	Not Reported	Note:	Not Reported
Level reading date:	2000-11-13	Feet below surface:	71.13
Feet to sea level:	Not Reported	Note:	Not Reported
Level reading date:	2000-11-03	Feet below surface:	71.15
Feet to sea level:	Not Reported	Note:	Not Reported
Level reading date:	2000-10-24	Feet below surface:	71.04
Feet to sea level:	Not Reported	Note:	Not Reported
Level reading date:	2000-10-09	Feet below surface:	70.58
Feet to sea level:	Not Reported	Note:	Not Reported
Level reading date:	2000-10-02	Feet below surface:	70.42
Feet to sea level:	Not Reported	Note:	Not Reported
Level reading date:	2000-09-22	Feet below surface:	70.13
Feet to sea level:	Not Reported	Note:	Not Reported
Level reading date:	2000-09-14	Feet below surface:	70.05
Feet to sea level:	Not Reported	Note:	Not Reported
Level reading date:	2000-08-28	Feet below surface:	69.45
Feet to sea level:	Not Reported	Note:	Not Reported
Level reading date:	2000-07-07	Feet below surface:	67.91
Feet to sea level:	Not Reported	Note:	Not Reported
Level reading date:	2000-06-27	Feet below surface:	67.73
Feet to sea level:	Not Reported	Note:	Not Reported
Level reading date:	2000-05-22	Feet below surface:	69.92
Feet to sea level:	Not Reported	Note:	Not Reported
Level reading date:	2000-04-24	Feet below surface:	67.00
Feet to sea level:	Not Reported	Note:	Not Reported
Level reading date:	2000-03-27	Feet below surface:	67.03
Feet to sea level:	Not Reported	Note:	Not Reported

Level reading date:	2000-02-28	Feet below surface:	67.25
Feet to sea level:	Not Reported	Note:	Not Reported
Level reading date:	2000-01-27	Feet below surface:	67.15
Feet to sea level:	Not Reported	Note:	Not Reported
Level reading date:	1999-12-20	Feet below surface:	67.16
Feet to sea level:	Not Reported	Note:	Not Reported
Level reading date:	1999-12-06	Feet below surface:	66.89
Feet to sea level:	Not Reported	Note:	Not Reported
Level reading date:	1999-11-30	Feet below surface:	66.73
Feet to sea level:	Not Reported	Note:	Not Reported
Level reading date:	1999-10-25	Feet below surface:	66.27
Feet to sea level:	Not Reported	Note:	Not Reported
Level reading date:	1999-09-28	Feet below surface:	66.01
Feet to sea level:	Not Reported	Note:	Not Reported
Level reading date:	1999-08-30	Feet below surface:	65.86
Feet to sea level:	Not Reported	Note:	Not Reported
Level reading date:	1999-07-27	Feet below surface:	64.73
Feet to sea level:	Not Reported	Note:	Not Reported
Level reading date:	1999-06-28	Feet below surface:	64.30
Feet to sea level:	Not Reported	Note:	Not Reported
Level reading date:	1999-05-25	Feet below surface:	63.82
Feet to sea level:	Not Reported	Note:	Not Reported
Level reading date:	1999-04-26	Feet below surface:	63.41
Feet to sea level:	Not Reported	Note:	Not Reported
Level reading date:	1999-03-30	Feet below surface:	63.16
Feet to sea level:	Not Reported	Note:	Not Reported
Level reading date:	1999-02-22	Feet below surface:	63.27
Feet to sea level:	Not Reported	Note:	Not Reported
Level reading date:	1999-01-21	Feet below surface:	63.35
Feet to sea level:	Not Reported	Note:	Not Reported
Level reading date:	1998-12-22	Feet below surface:	63.56
Feet to sea level:	Not Reported	Note:	Not Reported
Level reading date:	1998-11-23	Feet below surface:	64.00
Feet to sea level:	Not Reported	Note:	Not Reported
Level reading date:	1998-10-22	Feet below surface:	64.68
Feet to sea level:	Not Reported	Note:	Not Reported
Level reading date:	1998-09-26	Feet below surface:	65.09
Feet to sea level:	Not Reported	Note:	Not Reported
Level reading date:	1998-08-24	Feet below surface:	85.76
Feet to sea level:	Not Reported	Note:	Not Reported
Level reading date:	1998-07-28	Feet below surface:	66.32
Feet to sea level:	Not Reported	Note:	Not Reported

Level reading date:	1998-06-26	Feet below surface:	68.25
Feet to sea level:	Not Reported	Note:	Not Reported
Level reading date:	1998-05-26	Feet below surface:	71.10
Feet to sea level:	Not Reported	Note:	Not Reported
Level reading date:	1998-04-26	Feet below surface:	77.85
Feet to sea level:	Not Reported	Note:	Not Reported
Level reading date:	1998-03-26	Feet below surface:	Not Reported
Feet to sea level:	Not Reported		
Note:	The site was dry (no water level recorded).		
Level reading date:	1998-03-02	Feet below surface:	Not Reported
Feet to sea level:	Not Reported		
Note:	The site was dry (no water level recorded).		
Level reading date:	1998-01-29	Feet below surface:	Not Reported
Feet to sea level:	Not Reported		
Note:	The site was dry (no water level recorded).		
Level reading date:	1997-12-30	Feet below surface:	Not Reported
Feet to sea level:	Not Reported		
Note:	The site was dry (no water level recorded).		
Level reading date:	1997-11-27	Feet below surface:	Not Reported
Feet to sea level:	Not Reported		
Note:	The site was dry (no water level recorded).		
Level reading date:	1997-11-06	Feet below surface:	77.52
Feet to sea level:	Not Reported	Note:	Not Reported
Level reading date:	1997-09-23	Feet below surface:	76.62
Feet to sea level:	Not Reported	Note:	Not Reported
Level reading date:	1997-08-28	Feet below surface:	76.07
Feet to sea level:	Not Reported	Note:	Not Reported
Level reading date:	1997-07-30	Feet below surface:	75.38
Feet to sea level:	Not Reported	Note:	Not Reported
Level reading date:	1997-06-30	Feet below surface:	74.60
Feet to sea level:	Not Reported	Note:	Not Reported
Level reading date:	1997-05-28	Feet below surface:	73.59
Feet to sea level:	Not Reported	Note:	Not Reported
Level reading date:	1997-04-29	Feet below surface:	72.86
Feet to sea level:	Not Reported	Note:	Not Reported
Level reading date:	1997-03-27	Feet below surface:	72.00
Feet to sea level:	Not Reported	Note:	Not Reported
Level reading date:	1997-02-27	Feet below surface:	71.09
Feet to sea level:	Not Reported	Note:	Not Reported
Level reading date:	1997-01-30	Feet below surface:	71.40
Feet to sea level:	Not Reported	Note:	Not Reported
Level reading date:	1997-01-02	Feet below surface:	70.73
Feet to sea level:	Not Reported	Note:	Not Reported

Level reading date:	1996-11-27	Feet below surface:	70.62
Feet to sea level:	Not Reported	Note:	Not Reported
Level reading date:	1996-09-26	Feet below surface:	68.79
Feet to sea level:	Not Reported	Note:	Not Reported
Level reading date:	1996-08-21	Feet below surface:	67.84
Feet to sea level:	Not Reported	Note:	Not Reported
Level reading date:	1996-01-31	Feet below surface:	Not Reported
Feet to sea level:	Not Reported		
Note:	An obstruction was encountered in the well above the water surface (no water level recorded).		
Level reading date:	1995-12-18	Feet below surface:	63.00
Feet to sea level:	Not Reported	Note:	Not Reported
Level reading date:	1995-11-27	Feet below surface:	62.88
Feet to sea level:	Not Reported	Note:	Not Reported
Level reading date:	1995-10-30	Feet below surface:	62.38
Feet to sea level:	Not Reported	Note:	Not Reported
Level reading date:	1995-09-25	Feet below surface:	61.97
Feet to sea level:	Not Reported	Note:	Not Reported
Level reading date:	1995-08-28	Feet below surface:	61.88
Feet to sea level:	Not Reported	Note:	Not Reported
Level reading date:	1995-07-25	Feet below surface:	61.75
Feet to sea level:	Not Reported	Note:	Not Reported
Level reading date:	1995-06-26	Feet below surface:	62.03
Feet to sea level:	Not Reported	Note:	Not Reported
Level reading date:	1995-05-24	Feet below surface:	63.53
Feet to sea level:	Not Reported	Note:	Not Reported
Level reading date:	1995-04-24	Feet below surface:	66.52
Feet to sea level:	Not Reported	Note:	Not Reported
Level reading date:	1995-03-28	Feet below surface:	70.23
Feet to sea level:	Not Reported	Note:	Not Reported
Level reading date:	1995-03-08	Feet below surface:	72.79
Feet to sea level:	Not Reported	Note:	Not Reported
Level reading date:	1995-03-03	Feet below surface:	73.13
Feet to sea level:	Not Reported	Note:	Not Reported
Level reading date:	1995-02-27	Feet below surface:	73.39
Feet to sea level:	Not Reported	Note:	Not Reported
Level reading date:	1995-01-23	Feet below surface:	74.19
Feet to sea level:	Not Reported	Note:	Not Reported
Level reading date:	1995-01-12	Feet below surface:	74.31
Feet to sea level:	Not Reported	Note:	Not Reported
Level reading date:	1994-12-21	Feet below surface:	74.17
Feet to sea level:	Not Reported	Note:	Not Reported
Level reading date:	1994-12-19	Feet below surface:	74.0

Feet to sea level:	Not Reported	Note:	Not Reported
Level reading date:	1994-12-16	Feet below surface:	74.22
Feet to sea level:	Not Reported	Note:	Not Reported
Level reading date:	1994-12-15	Feet below surface:	74.07
Feet to sea level:	Not Reported	Note:	Not Reported
Level reading date:	1994-12-14	Feet below surface:	74.10
Feet to sea level:	Not Reported	Note:	Not Reported
Level reading date:	1994-12-13	Feet below surface:	73.90
Feet to sea level:	Not Reported	Note:	Not Reported
Level reading date:	1994-12-12	Feet below surface:	73.77
Feet to sea level:	Not Reported	Note:	Not Reported
Level reading date:	1994-12-09	Feet below surface:	74.11
Feet to sea level:	Not Reported	Note:	Not Reported
Level reading date:	1994-12-08	Feet below surface:	74.14
Feet to sea level:	Not Reported	Note:	Not Reported
Level reading date:	1994-12-07	Feet below surface:	73.96
Feet to sea level:	Not Reported	Note:	Not Reported
Level reading date:	1994-12-06	Feet below surface:	73.80
Feet to sea level:	Not Reported	Note:	Not Reported

M

D R

Well ID:	09N02W19R001S	Well Type:	UNK
Source:	Department of Water Resources		
Other Name:	09N02W19R001S	GAMA PFAS Testing:	Not Reported
Groundwater Quality Data:	https://gamagroundwater.waterboards.ca.gov/gama/gamamap/public/GamaDataDisplay.asp?dataset=DWR&samp_date=&global_id=&assigned_name=09N02W19R001S&store_num=		
GeoTracker Data:	Not Reported		

D

Organization ID:	USGS-CA		
Organization Name:	USGS California Water Science Center		
Monitor Location:	009N002W19H001S	Type:	Well
Description:	COMPUTER GENERATED LAT/LONG ACCURATE +/- 500 FT		
HUC:	18090208	Drainage Area:	Not Reported
Drainage Area Units:	Not Reported	Contrib Drainage Area:	Not Reported
Contrib Drainage Area Unts:	Not Reported	Aquifer:	Basin and Range basin-fill aquifers
Formation Type:	Not Reported	Aquifer Type:	Not Reported
Construction Date:	1948	Well Depth:	134
Well Depth Units:	ft	Well Hole Depth:	Not Reported
Well Hole Depth Units:	Not Reported		

Ground water levels,Number of Measurements:	1	Level reading date:	1958-10-03
Feet below surface:	70	Feet to sea level:	Not Reported
Note:	Not Reported		

□□□
□□□ □□D□□□□ □□□□□□□□□□□□□□□
□□□□□□□□M□□□
□□□ □r

Organization ID:	USGS-CA		
Organization Name:	USGS California Water Science Center		
Monitor Location:	009N002W19H003S	Type:	Well
Description:	COMPUTER GENERATED LAT/LONG ACCURATE +/- 500 FT		
HUC:	18090208	Drainage Area:	Not Reported
Drainage Area Units:	Not Reported	Contrib Drainage Area:	Not Reported
Contrib Drainage Area Unts:	Not Reported	Aquifer:	Basin and Range basin-fill aquifers
Formation Type:	Not Reported	Aquifer Type:	Not Reported
Construction Date:	1954	Well Depth:	154
Well Depth Units:	ft	Well Hole Depth:	Not Reported
Well Hole Depth Units:	Not Reported		

Ground water levels,Number of Measurements:	1	Level reading date:	1958-10-03
Feet below surface:	101.22	Feet to sea level:	Not Reported
Note:	Not Reported		

□□
□□ □□□□ □□□□ □□D□ R□□□□□□□□□□
□□□□□□□□M□□□
□□□ □r

State Well #:	09N02W19B001S	Station ID:	12195
Well Name:	Not Reported	Basin Name:	Middle Mojave River Valley
Well Use:	Unknown	Well Type:	Unknown
Well Depth:	0	Well Completion Rpt #:	Not Reported

□□
□□ □□□□ □□□□ □□D□ R□□□□□□□□□□
□□□□□□□□M□□□
□□□ □r

State Well #:	09N02W18Q001S	Station ID:	30026
Well Name:	Not Reported	Basin Name:	Middle Mojave River Valley
Well Use:	Unknown	Well Type:	Unknown
Well Depth:	0	Well Completion Rpt #:	Not Reported

□□
□□□ □□D□□□□ □□□□□□□□□□□□□□□
□□□□□□□□M□□□
□□□□□r

Organization ID:	USGS-CA		
Organization Name:	USGS California Water Science Center		
Monitor Location:	009N002W19R002S	Type:	Well
Description:	COMPUTER GENERATED LAT/LONG. +/-500FT		
HUC:	18090208	Drainage Area:	Not Reported

Drainage Area Units:	Not Reported	Contrib Drainage Area:	Not Reported
Contrib Drainage Area Unts:	Not Reported	Aquifer:	Basin and Range basin-fill aquifers
Formation Type:	Not Reported	Aquifer Type:	Not Reported
Construction Date:	19870125	Well Depth:	250
Well Depth Units:	ft	Well Hole Depth:	Not Reported
Well Hole Depth Units:	Not Reported		

Ground water levels,Number of Measurements:	1	Level reading date:	1987-09-14
Feet below surface:	190	Feet to sea level:	Not Reported
Note:	The site had been pumped recently.		

□□
□□□
□□□□□□□□M□□□
□□□ □r

□□□□ □□□□ □□D□ R□□□□□□□□□□

State Well #:	09N02W19A001S	Station ID:	12194
Well Name:	Not Reported	Basin Name:	Middle Mojave River Valley
Well Use:	Unknown	Well Type:	Unknown
Well Depth:	0	Well Completion Rpt #:	Not Reported

□□□
□□□
□□□□□□□□M□□□
□□□ □r

□□D□□□□ □□□□□□□□□□□□□□□

Organization ID:	USGS-CA		
Organization Name:	USGS California Water Science Center		
Monitor Location:	009N002W19H002S	Type:	Well
Description:	COMPUTER GENERATED LAT/LONG ACCURATE +/- 500 FT		
HUC:	18090208	Drainage Area:	Not Reported
Drainage Area Units:	Not Reported	Contrib Drainage Area:	Not Reported
Contrib Drainage Area Unts:	Not Reported	Aquifer:	Basin and Range basin-fill aquifers
Formation Type:	Not Reported	Aquifer Type:	Not Reported
Construction Date:	1952	Well Depth:	132
Well Depth Units:	ft	Well Hole Depth:	Not Reported
Well Hole Depth Units:	Not Reported		

R R D RM

State Database: CA Radon

Radon Test Results

Zipcode	Num Tests	> 4 pCi/L
92311	36	2

Federal EPA Radon Zone for SAN BERNARDINO County: 2

Note: Zone 1 indoor average level > 4 pCi/L.
: Zone 2 indoor average level >= 2 pCi/L and <= 4 pCi/L.
: Zone 3 indoor average level < 2 pCi/L.

Federal Area Radon Information for Zip Code: 92311

Number of sites tested: 1

Area	Average Activity	% <4 pCi/L	% 4-20 pCi/L	% >20 pCi/L
Living Area - 1st Floor	0.800 pCi/L	100%	0%	0%
Living Area - 2nd Floor	Not Reported	Not Reported	Not Reported	Not Reported
Basement	Not Reported	Not Reported	Not Reported	Not Reported

PHYSICAL SETTING SOURCE RECORDS SEARCHED

TOPOGRAPHIC INFORMATION

USGS 7.5' Digital Elevation Model (DEM)
Source: United States Geologic Survey
EDR acquired the USGS 7.5' Digital Elevation Model in 2002 and updated it in 2006. The 7.5 minute DEM corresponds to the USGS 1:24,000- and 1:25,000-scale topographic quadrangle maps. The DEM provides elevation data with consistent elevation units and projection.

Current USGS 7.5 Minute Topographic Map
Source: U.S. Geological Survey

HYDROLOGIC INFORMATION

Flood Zone Data: This data was obtained from the Federal Emergency Management Agency (FEMA). It depicts 100-year and 500-year flood zones as defined by FEMA. It includes the National Flood Hazard Layer (NFHL) which incorporates Flood Insurance Rate Map (FIRM) data and Q3 data from FEMA in areas not covered by NFHL.
Source: FEMA
Telephone: 877-336-2627
Date of Government Version: 2003, 2015

NWI: National Wetlands Inventory. This data, available in select counties across the country, was obtained by EDR in 2002, 2005, 2010 and 2015 from the U.S. Fish and Wildlife Service.

State Wetlands Data: Wetland Inventory
Source: Department of Fish and Wildlife
Telephone: 916-445-0411

HYDROGEOLOGIC INFORMATION

AQUIFLOW[R] Information System
Source: EDR proprietary database of groundwater flow information
EDR has developed the AQUIFLOW Information System (AIS) to provide data on the general direction of groundwater flow at specific points. EDR has reviewed reports submitted to regulatory authorities at select sites and has extracted the date of the report, hydrogeologically determined groundwater flow direction and depth to water table information.

GEOLOGIC INFORMATION

Geologic Age and Rock Stratigraphic Unit
Source: P.G. Schruben, R.E. Arndt and W.J. Bawiec, Geology of the Conterminous U.S. at 1:2,500,000 Scale - A digital representation of the 1974 P.B. King and H.M. Beikman Map, USGS Digital Data Series DDS - 11 (1994).

STATSGO: State Soil Geographic Database
Source: Department of Agriculture, Natural Resources Conservation Service (NRCS)
The U.S. Department of Agriculture's (USDA) Natural Resources Conservation Service (NRCS) leads the national Conservation Soil Survey (NCSS) and is responsible for collecting, storing, maintaining and distributing soil survey information for privately owned lands in the United States. A soil map in a soil survey is a representation of soil patterns in a landscape. Soil maps for STATSGO are compiled by generalizing more detailed (SSURGO) soil survey maps.

SSURGO: Soil Survey Geographic Database
Source: Department of Agriculture, Natural Resources Conservation Service (NRCS)
Telephone: 800-672-5559
SSURGO is the most detailed level of mapping done by the Natural Resources Conservation Service, mapping scales generally range from 1:12,000 to 1:63,360. Field mapping methods using national standards are used to construct the soil maps in the Soil Survey Geographic (SSURGO) database. SSURGO digitizing duplicates the original soil survey maps. This level of mapping is designed for use by landowners, townships and county natural resource planning and management.

GEOCHECK® - PHYSICAL SETTING SOURCE RECORDS SEARCHED

LOCAL / REGIONAL WATER AGENCY RECORDS

FEDERAL WATER WELLS

PWS: Public Water Systems
Source: EPA/Office of Drinking Water
Telephone: 202-564-3750
Public Water System data from the Federal Reporting Data System. A PWS is any water system which provides water to at least 25 people for at least 60 days annually. PWSs provide water from wells, rivers and other sources.

PWS ENF: Public Water Systems Violation and Enforcement Data
Source: EPA/Office of Drinking Water
Telephone: 202-564-3750
Violation and Enforcement data for Public Water Systems from the Safe Drinking Water Information System (SDWIS) after August 1995. Prior to August 1995, the data came from the Federal Reporting Data System (FRDS).

USGS Water Wells: USGS National Water Inventory System (NWIS)
This database contains descriptive information on sites where the USGS collects or has collected data on surface water and/or groundwater. The groundwater data includes information on wells, springs, and other sources of groundwater.

OTHER STATE DATABASE INFORMATION

Groundwater Ambient Monitoring & Assessment Program
State Water Resources Control Board
Telephone: 916-341-5577
The GAMA Program is Californias comprehensive groundwater quality monitoring program. GAMA collects data by testing the untreated, raw water in different types of wells for naturally-occurring and man-made chemicals. The GAMA data includes Domestic, Monitoring and Municipal well types from the following sources, Department of Water Resources, Department of Heath Services, EDF, Agricultural Lands, Lawrence Livermore National Laboratory, Department of Pesticide Regulation, United States Geological Survey, Groundwater Ambient Monitoring and Assessment Program and Local Groundwater Projects.

Water Well Database
Source: Department of Water Resources
Telephone: 916-651-9648

California Drinking Water Quality Database
Source: Department of Public Health
Telephone: 916-324-2319
The database includes all drinking water compliance and special studies monitoring for the state of California since 1984. It consists of over 3,200,000 individual analyses along with well and water system information.

Geothermal Wells Listing
Department of Conservation
Telephone: 916-445-9686
Geothermal well means a well constructed to extract or return water to the ground after it has been used for heating or cooling purposes. Geothermal wells in California (except for wells on federal leases which are administered by the Bureau of Land Management) are permitted, drilled, operated, and permanently sealed and closed (plugged and abandoned) under requirements and procedures administered by the Geothermal Section of the Department of Conservations Geologic Energy Management Division (CalGEM, formerly DOGGR).

California Oil and Gas Well Locations
Source: Dept of Conservation, Geologic Energy Management Division
Telephone: 916-323-1779
Oil and Gas well locations in the state.

California Earthquake Fault Lines
Source: California Division of Mines and Geology
The fault lines displayed on EDR's Topographic map are digitized quaternary fault lines prepared in 1975 by the United State Geological Survey. Additional information (also from 1975) regarding activity at specific fault lines comes from California's Preliminary Fault Activity Map prepared by the California Division of Mines and Geology.

RADON

State Database: CA Radon
Source: Department of Public Health
Telephone: 916-210-8558
Radon Database for California

Area Radon Information
Source: USGS
Telephone: 703-356-4020
The National Radon Database has been developed by the U.S. Environmental Protection Agency (USEPA) and is a compilation of the EPA/State Residential Radon Survey and the National Residential Radon Survey. The study covers the years 1986 - 1992. Where necessary data has been supplemented by information collected at private sources such as universities and research institutions.

EPA Radon Zones
Source: EPA
Telephone: 703-356-4020
Sections 307 & 309 of IRAA directed EPA to list and identify areas of U.S. with the potential for elevated indoor radon levels.

OTHER

Airport Landing Facilities: Private and public use landing facilities
Source: Federal Aviation Administration, 800-457-6656

Epicenters: World earthquake epicenters, Richter 5 or greater
Source: Department of Commerce, National Oceanic and Atmospheric Administration

California Earthquake Fault Lines: The fault lines displayed on EDR's Topographic map are digitized quaternary fault lines, prepared in 1975 by the United State Geological Survey. Additional information (also from 1975) regarding activity at specific fault lines comes from California's Preliminary Fault Activity Map prepared by the California Division of Mines and Geology.

STREET AND ADDRESS INFORMATION

© 2015 TomTom North America, Inc. All rights reserved. This material is proprietary and the subject of copyright protection and other intellectual property rights owned by or licensed to Tele Atlas North America, Inc. The use of this material is subject to the terms of a license agreement. You will be held liable for any unauthorized copying or disclosure of this material.

Depue, Sandra Property
33326 Delaney Rd
Barstow, CA 92311

Inquiry Number: 7639224.3
May 01, 2024

Certified Sanborn® Map Report

6 Armstrong Road, 4th floor
Shelton, CT 06484
Toll Free: 800.352.0050
www.edrnet.com

Certified Sanborn® Map Report

05/01/24

Site Name:

Depue, Sandra Property
33326 Delaney Rd
Barstow, CA 92311
EDR Inquiry # 7639224.3

Client Name:

TRC Environmental Consultants
17911 VON KARMAN AVE SUITE 400
IRVINE, CA 92614
Contact: Jose Maldonado

The Sanborn Library has been searched by EDR and maps covering the target property location as provided by TRC Environmental Consultants were identified for the years listed below. The Sanborn Library is the largest, most complete collection of fire insurance maps. The collection includes maps from Sanborn, Bromley, Perris & Browne, Hopkins, Barlow, and others. Only Environmental Data Resources Inc. (EDR) is authorized to grant rights for commercial reproduction of maps by the Sanborn Library LLC, the copyright holder for the collection. Results can be authenticated by visiting www.edrnet.com/sanborn.

The Sanborn Library is continually enhanced with newly identified map archives. This report accesses all maps in the collection as of the day this report was generated.

Certified Sanborn Results:

Certification # 279A-4065-AB55

PO # NA

Project 605454/000007

UNMAPPED PROPERTY

This report certifies that the complete holdings of the Sanborn Library, LLC collection have been searched based on client supplied target property information, and fire insurance maps covering the target property were not found.

Sanborn® Library search results

Certification #: 279A-4065-AB55

The Sanborn Library includes more than 1.2 million fire insurance maps from Sanborn, Bromley, Perris & Browne, Hopkins, Barlow and others which track historical property usage in approximately 12,000 American cities and towns. Collections searched:

- ✓ Library of Congress
- ✓ University Publications of America
- ✓ EDR Private Collection

The Sanborn Library LLC Since 1866™

TRC Environmental Consultants (the client) is permitted to make up to FIVE photocopies of this Sanborn Map transmittal and each fire insurance map accompanying this report solely for the limited use of its customer. No one other than the client is authorized to make copies. Upon request made directly to an EDR Account Executive, the client may be permitted to make a limited number of additional photocopies. This permission is conditioned upon compliance by the client, its customer and their agents with EDR's copyright policy; a copy of which is available upon request.

This Report contains certain information obtained from a variety of public and other sources reasonably available to Environmental Data Resources, LLC. It cannot be concluded from this Report that coverage information for the target and surrounding properties does not exist from other sources. This Report is provided on an "AS IS", "AS AVAILABLE" basis. NO WARRANTY EXPRESS OR IMPLIED IS MADE WHATSOEVER IN CONNECTION WITH THIS REPORT. ENVIRONMENTAL DATA RESOURCES, LLC AND ITS SUBSIDIARIES, AFFILIATES AND THIRD PARTY SUPPLIERS DISCLAIM ALL WARRANTIES, OF ANY KIND OR NATURE, EXPRESS OR IMPLIED, ARISING OUT OF OR RELATED TO THIS REPORT OR ANY OF THE DATA AND INFORMATION PROVIDED IN THIS REPORT, INCLUDING WITHOUT LIMITATION, ANY WARRANTIES REGARDING ACCURACY, QUALITY, CORRECTNESS, COMPLETENESS, COMPREHENSIVENESS, SUITABILITY, MERCHANTABILITY, FITNESS FOR A PARTICULAR PURPOSE, TITLE, NON-INFRINGEMENT, MISAPPROPRIATION, OR OTHERWISE. ALL RISK IS ASSUMED BY THE USER. IN NO EVENT SHALL ENVIRONMENTAL DATA RESOURCES, LLC OR ITS SUBSIDIARIES, AFFILIATES OR THIRD PARTY SUPPLIERS BE LIABLE TO ANYONE FOR ANY DIRECT, INCIDENTAL, INDIRECT, SPECIAL, CONSEQUENTIAL OR OTHER DAMAGES OF ANY TYPE OR KIND (INCLUDING BUT NOT LIMITED TO LOSS OF PROFITS, LOSS OF USE, OR LOSS OF DATA), ARISING OUT OF OR IN ANY WAY CONNECTED WITH THIS REPORT OR ANY OF THE DATA AND INFORMATION PROVIDED IN THIS REPORT. Any analyses, estimates, ratings, environmental risk levels, or risk codes provided in this Report are provided for illustrative purposes only, and are not intended to provide, nor should they be interpreted as providing any facts regarding, or prediction or forecast of, any environmental risk for any property. Only an assessment performed by a qualified environmental professional can provide findings, opinions or conclusions regarding the environmental risk or conditions in, on or at any property.

Copyright 2024 by Environmental Data Resources, Inc. All rights reserved. Reproduction in any media or format, in whole or in part, of any report or map of Environmental Data Resources, Inc., or its affiliates, is prohibited without prior written permission.

EDR and its logos (including Sanborn and Sanborn Map) are trademarks of Environmental Data Resources, LLC or its affiliates. All other trademarks used herein are the property of their respective owners.

Depue, Sandra Property
33326 Delaney Rd
Barstow, CA 92311

Inquiry Number: 7639224.4
May 01, 2024

EDR Historical Topo Map Report

with QuadMatch™

6 Armstrong Road, 4th floor
Shelton, CT 06484
Toll Free: 800.352.0050
www.edrnet.com

EDR Historical Topo Map Report

05/01/24

Site Name:

Depue, Sandra Property
33326 Delaney Rd
Barstow, CA 92311
EDR Inquiry # 7639224.4

Client Name:

TRC Environmental Consultants
17911 VON KARMAN AVE SUITE 400
IRVINE, CA 92614
Contact: Jose Maldonado

EDR Topographic Map Library has been searched by EDR and maps covering the target property location as provided by TRC Environmental Consultants were identified for the years listed below. EDR's Historical Topo Map Report is designed to assist professionals in evaluating potential liability on a target property resulting from past activities. EDRs Historical Topo Map Report includes a search of a collection of public and private color historical topographic maps, dating back to the late 1800s.

Search Results:

P.O.# NA

Project: 605454/000007

Coordinates:

Latitude:	34.855072 34° 51' 18" North
Longitude:	-117.137221 -117° 8' 14" West
UTM Zone:	Zone 11 North
UTM X Meters:	487456.31
UTM Y Meters:	3856979.88
Elevation:	2309.00' above sea level

Maps Provided:

2021	1934
2018	1932
2015	
2012	
1993	
1984	
1971	
1956	

D[illegible]

This Report contains certain information obtained from a variety of public and other sources reasonably available to Environmental Data Resources, LLC. It cannot be concluded from this Report that coverage information for the target and surrounding properties does not exist from other sources. This Report is provided on an "AS IS", "AS AVAILABLE" basis. NO WARRANTY EXPRESS OR IMPLIED IS MADE WHATSOEVER IN CONNECTION WITH THIS REPORT. ENVIRONMENTAL DATA RESOURCES, LLC AND ITS SUBSIDIARIES, AFFILIATES AND THIRD PARTY SUPPLIERS DISCLAIM ALL WARRANTIES, OF ANY KIND OR NATURE, EXPRESS OR IMPLIED, ARISING OUT OF OR RELATED TO THIS REPORT OR ANY OF THE DATA AND INFORMATION PROVIDED IN THIS REPORT, INCLUDING WITHOUT LIMITATION, ANY WARRANTIES REGARDING ACCURACY, QUALITY, CORRECTNESS, COMPLETENESS, COMPREHENSIVENESS, SUITABILITY, MERCHANTABILITY, FITNESS FOR A PARTICULAR PURPOSE, TITLE, NON-INFRINGEMENT, MISAPPROPRIATION, OR OTHERWISE. ALL RISK IS ASSUMED BY THE USER. IN NO EVENT SHALL ENVIRONMENTAL DATA RESOURCES, LLC OR ITS SUBSIDIARIES, AFFILIATES OR THIRD PARTY SUPPLIERS BE LIABLE TO ANYONE FOR ANY DIRECT, INCIDENTAL, INDIRECT, SPECIAL, CONSEQUENTIAL OR OTHER DAMAGES OF ANY TYPE OR KIND (INCLUDING BUT NOT LIMITED TO LOSS OF PROFITS, LOSS OF USE, OR LOSS OF DATA), ARISING OUT OF OR IN ANY WAY CONNECTED WITH THIS REPORT OR ANY OF THE DATA AND INFORMATION PROVIDED IN THIS REPORT. Any analyses, estimates, ratings, environmental risk levels, or risk codes provided in this Report are provided for illustrative purposes only, and are not intended to provide, nor should they be interpreted as providing any facts regarding, or prediction or forecast of, any environmental risk for any property. Only an assessment performed by a qualified environmental professional can provide findings, opinions or conclusions regarding the environmental risk or conditions in, on or at any property.

Copyright 2024 by Environmental Data Resources, Inc. All rights reserved. Reproduction in any media or format, in whole or in part, of any report or map of Environmental Data Resources, Inc., or its affiliates, is prohibited without prior written permission.

EDR and its logos (including Sanborn and Sanborn Map) are trademarks of Environmental Data Resources, LLC or its affiliates. All other trademarks used herein are the property of their respective owners.

Topo Sheet Key

This EDR Topo Map Report is based upon the following USGS topographic map sheets.

Hodge
2021
7.5-minute, 24000

Barstow SE
2021
7.5-minute, 24000

Hinkley
2021
7.5-minute, 24000

Barstow
2021
7.5-minute, 24000

Hodge
2018
7.5-minute, 24000

Barstow SE
2018
7.5-minute, 24000

Hinkley
2018
7.5-minute, 24000

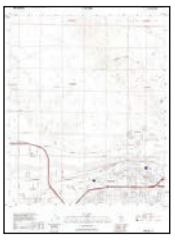

Barstow
2018
7.5-minute, 24000

Hodge
2015
7.5-minute, 24000

Barstow SE
2015
7.5-minute, 24000

Hinkley
2015
7.5-minute, 24000

Barstow
2015
7.5-minute, 24000

Hodge
2012
7.5-minute, 24000

Barstow SE
2012
7.5-minute, 24000

Hinkley
2012
7.5-minute, 24000

Barstow
2012
7.5-minute, 24000

Topo Sheet Key

This EDR Topo Map Report is based upon the following USGS topographic map sheets.

Barstow SE
1993
7.5-minute, 24000
Aerial Photo Revised 1989

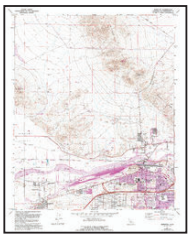

Barstow
1993
7.5-minute, 24000
Aerial Photo Revised 1989

Hinkley
1993
7.5-minute, 24000
Aerial Photo Revised 1989

Hodge
1993
7.5-minute, 24000
Aerial Photo Revised 1989



BARSTOW
1984
15-minute, 50000

Barstow
1971
7.5-minute, 24000
Aerial Photo Revised 1970

Hodge
1971
7.5-minute, 24000
Aerial Photo Revised 1970

Barstow SE
1971
7.5-minute, 24000
Aerial Photo Revised 1970

Hinkley
1971
7.5-minute, 24000
Aerial Photo Revised 1970

Barstow
1956
15-minute, 62500
Aerial Photo Revised 1952

Topo Sheet Key

This EDR Topo Map Report is based upon the following USGS topographic map sheets.

Barstow
1934
30-minute, 125000

Barstow
1932
30-minute, 125000

Historical Topo Map

2021

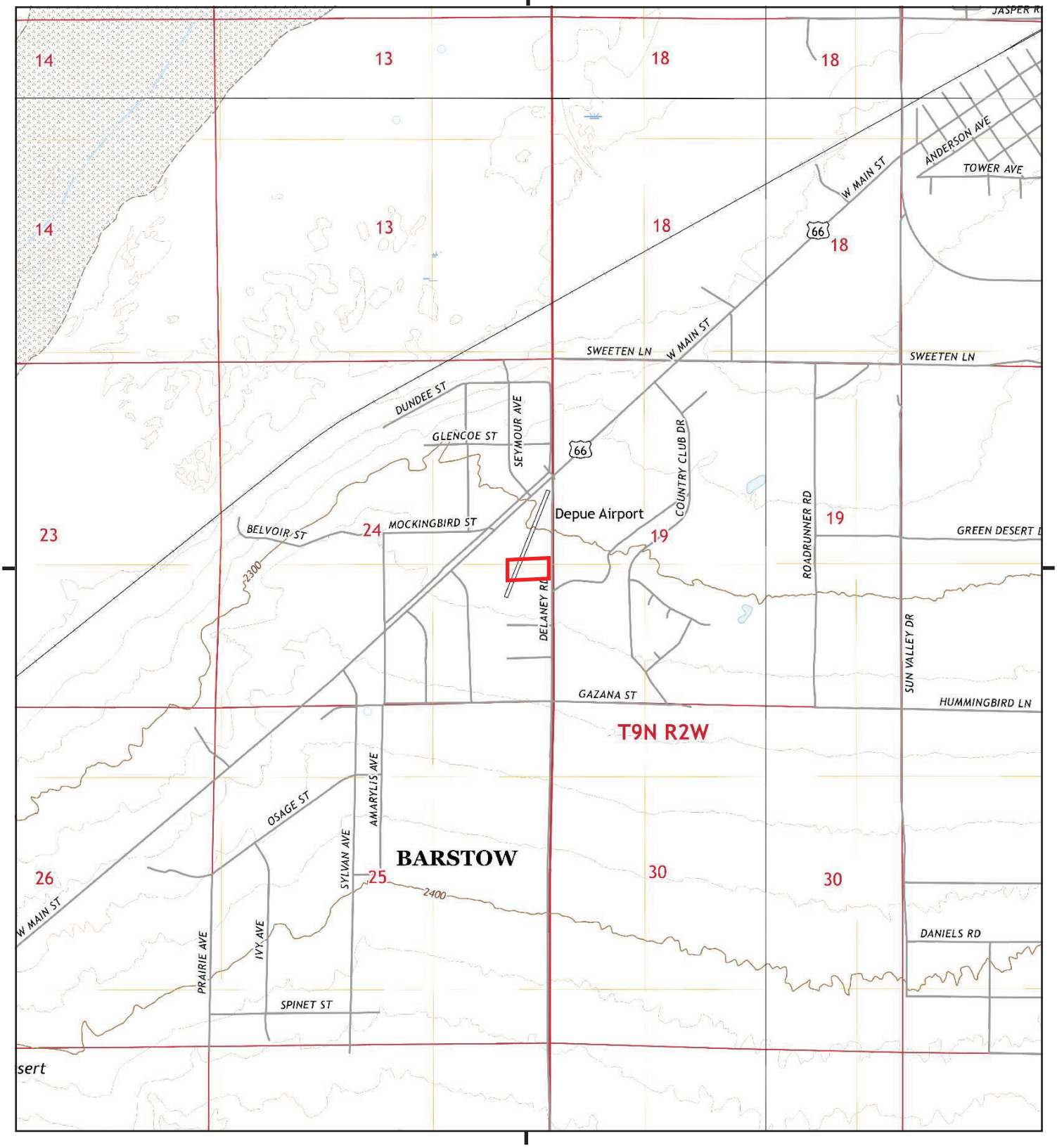

This report includes information from the following map sheet(s).

0 Miles 0.25 0.5 1 1.5

NW N NE
W E
SW S SE

TP, Hodge, 2021, 7.5-minute
NE, Barstow, 2021, 7.5-minute
SE, Barstow SE, 2021, 7.5-minute
NW, Hinkley, 2021, 7.5-minute

SITE NAME: Depue, Sandra Property
ADDRESS: 33326 Delaney Rd
Barstow, CA 92311
CLIENT: TRC Environmental Consultants

N

Historical Topo Map

2018

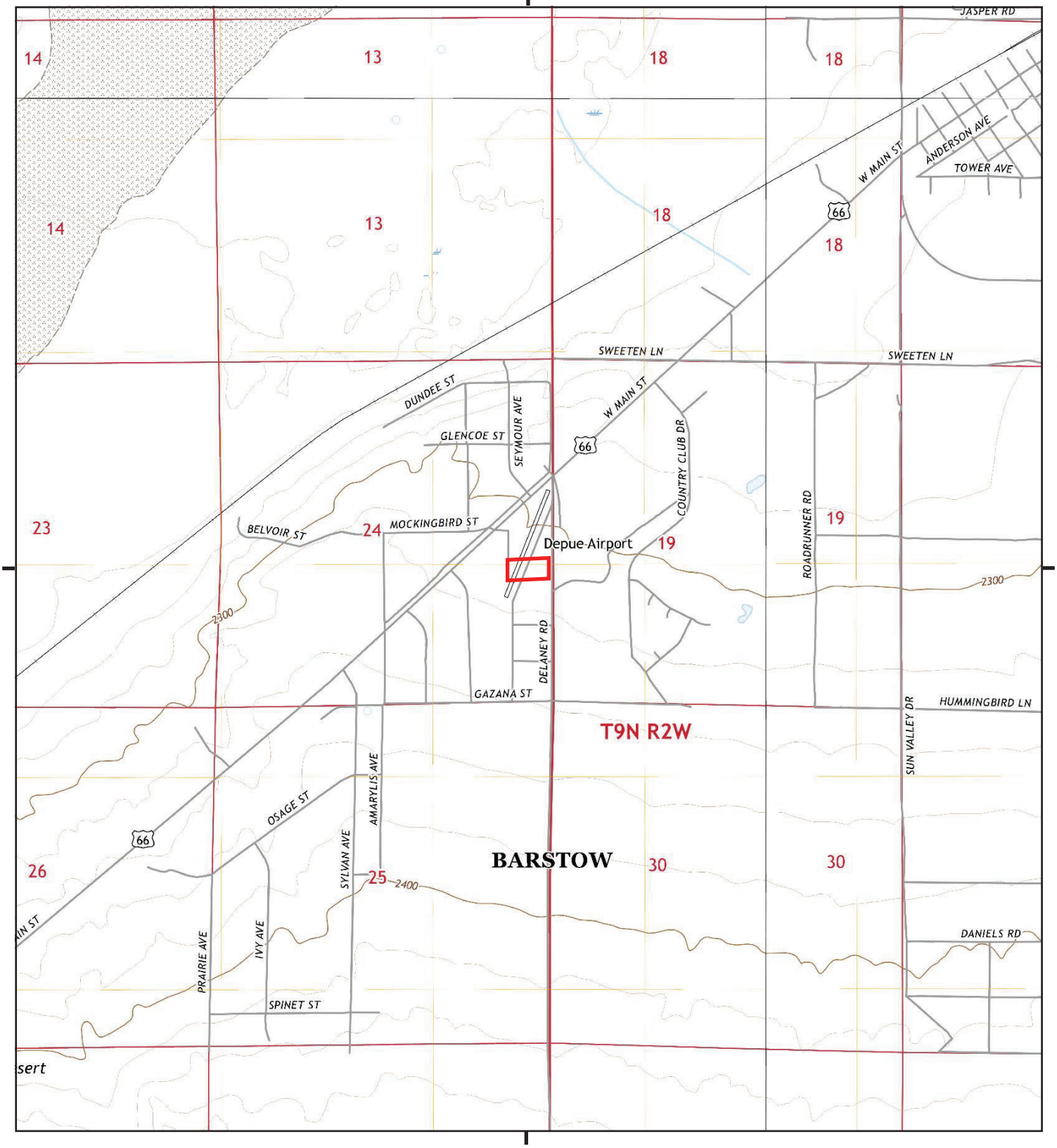

This report includes information from the following map sheet(s).

0 Miles 0.25 0.5 1 1.5

NW N NE
W E
SW S SE

TP, Hodge, 2018, 7.5-minute
NE, Barstow, 2018, 7.5-minute
SE, Barstow SE, 2018, 7.5-minute
NW, Hinkley, 2018, 7.5-minute

SITE NAME: Depue, Sandra Property
ADDRESS: 33326 Delaney Rd
Barstow, CA 92311
CLIENT: TRC Environmental Consultants

N

Historical Topo Map

2015

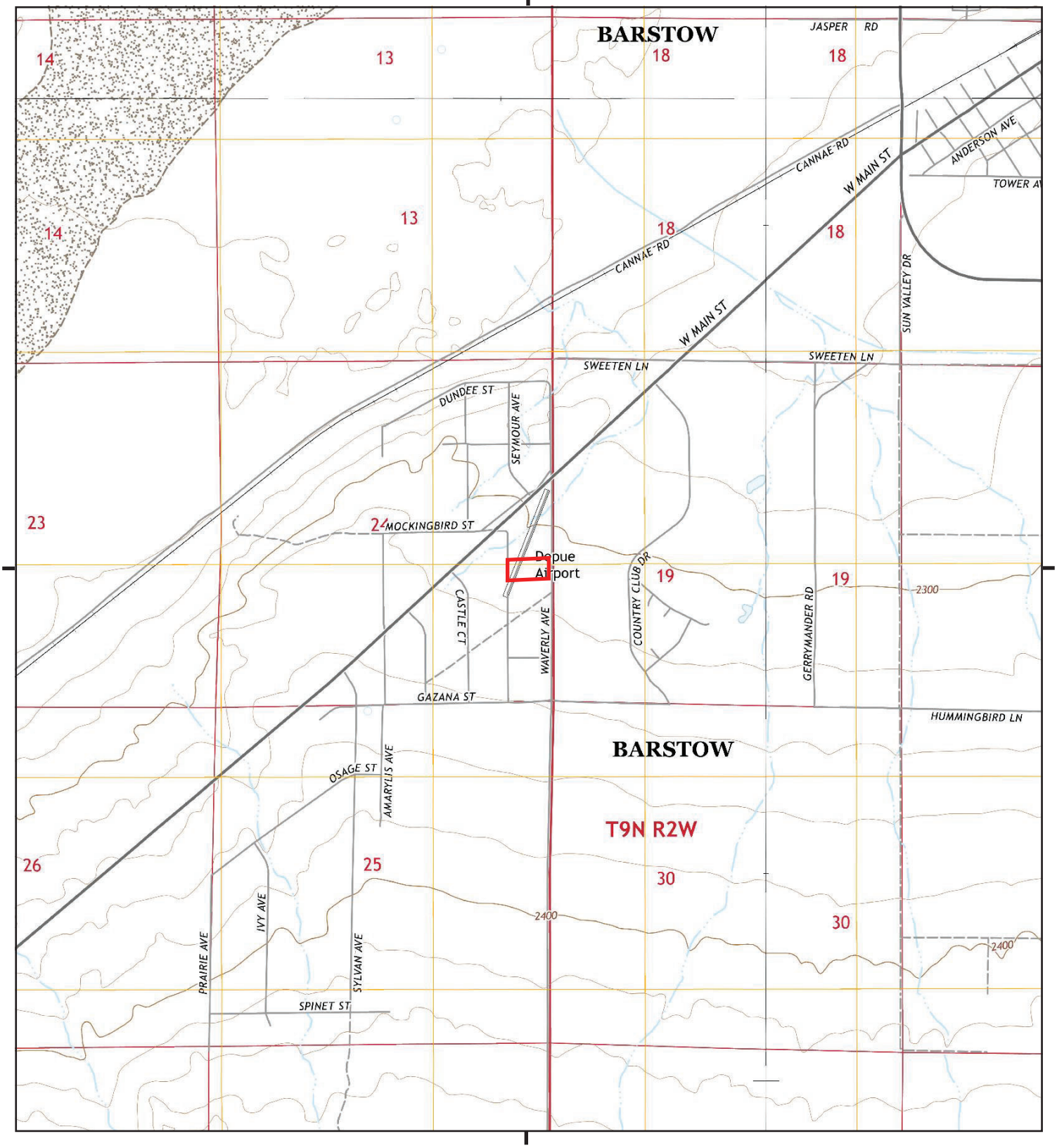

This report includes information from the following map sheet(s).

0 Miles 0.25 0.5 1 1.5

NW N NE
W E
SW S SE

TP, Hodge, 2015, 7.5-minute
NE, Barstow, 2015, 7.5-minute
SE, Barstow SE, 2015, 7.5-minute
NW, Hinkley, 2015, 7.5-minute

SITE NAME: Depue, Sandra Property
ADDRESS: 33326 Delaney Rd
Barstow, CA 92311
CLIENT: TRC Environmental Consultants

N

Historical Topo Map

2012

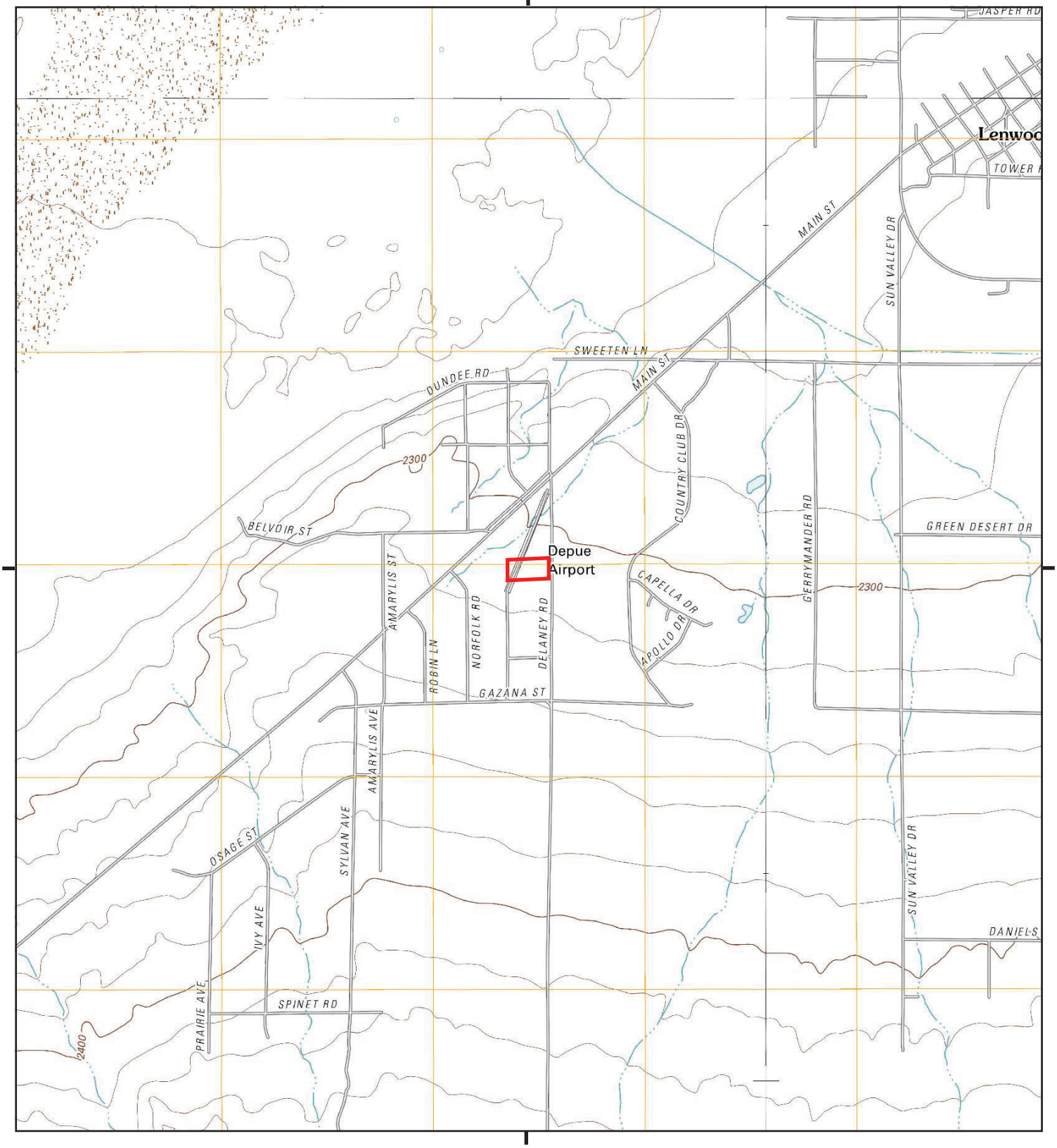

This report includes information from the following map sheet(s).

0 Miles 0.25 0.5 1 1.5

NW N NE
W E
SW S SE

TP, Hodge, 2012, 7.5-minute
NE, Barstow, 2012, 7.5-minute
SE, Barstow SE, 2012, 7.5-minute
NW, Hinkley, 2012, 7.5-minute

SITE NAME: Depue, Sandra Property
ADDRESS: 33326 Delaney Rd
Barstow, CA 92311
CLIENT: TRC Environmental Consultants

N

Historical Topo Map

1993

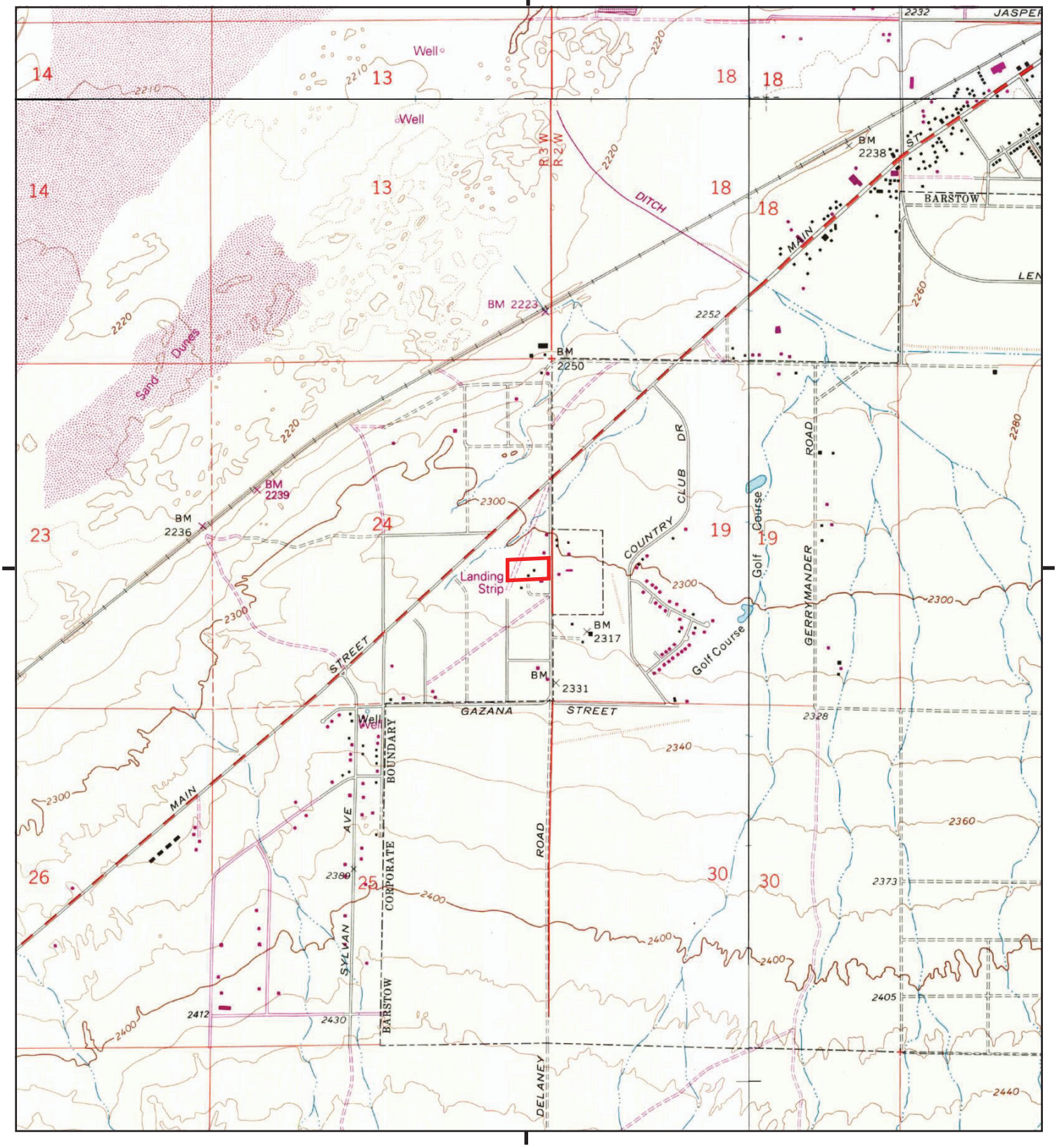

This report includes information from the following map sheet(s).

0 Miles 0.25 0.5 1 1.5

NW N NE
W E
SW S SE

TP, Hodge, 1993, 7.5-minute
NE, Barstow, 1993, 7.5-minute
SE, Barstow SE, 1993, 7.5-minute
NW, Hinkley, 1993, 7.5-minute

SITE NAME: Depue, Sandra Property
ADDRESS: 33326 Delaney Rd
Barstow, CA 92311
CLIENT: TRC Environmental Consultants

N

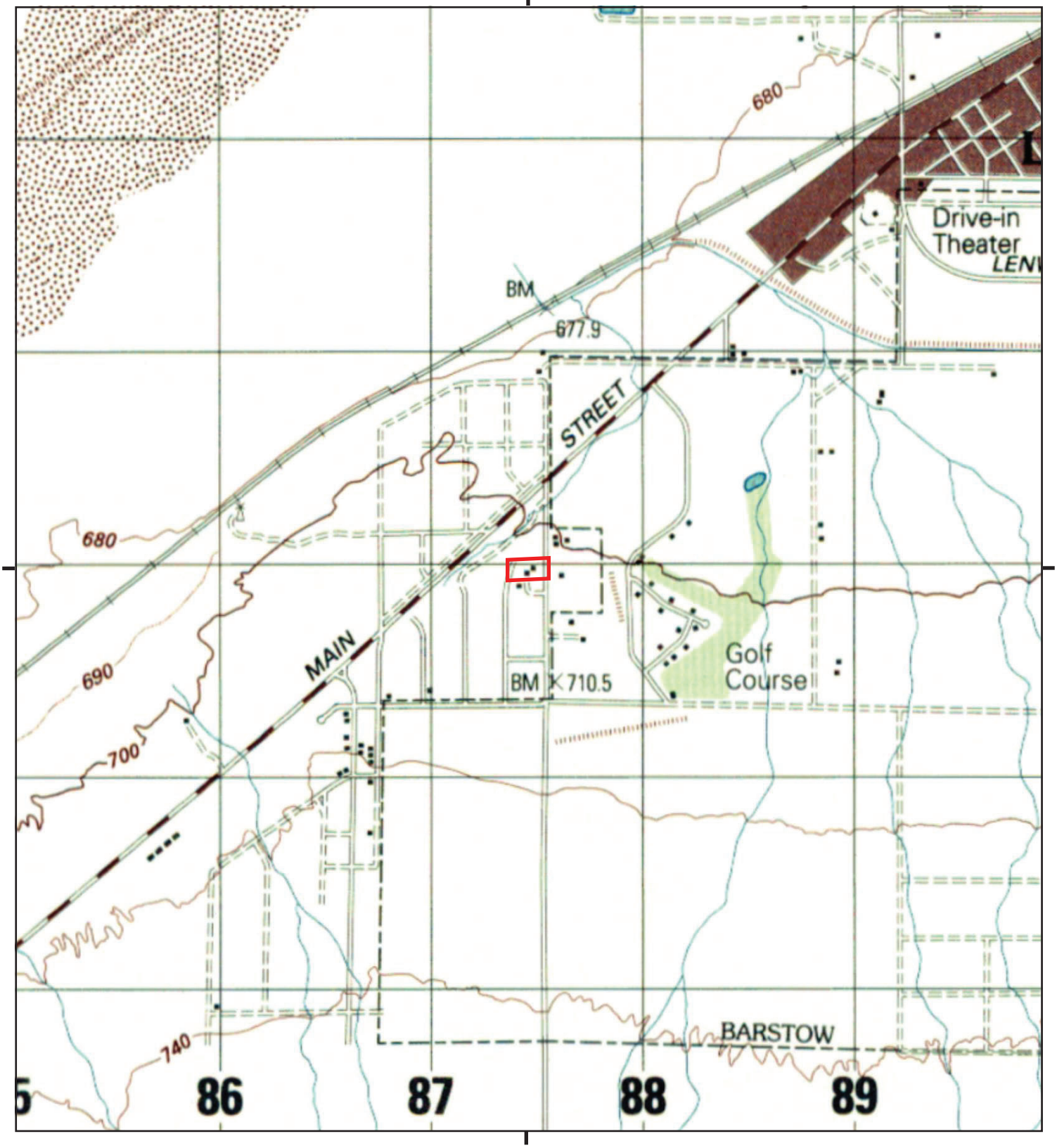

This report includes information from the following map sheet(s).

0 Miles 0.25 0.5 1 1.5

NW N NE
W E
SW S SE

TP, BARSTOW, 1984, 15-minute

SITE NAME: Depue, Sandra Property
ADDRESS: 33326 Delaney Rd
Barstow, CA 92311
CLIENT: TRC Environmental Consultants

N

Historical Topo Map

1971

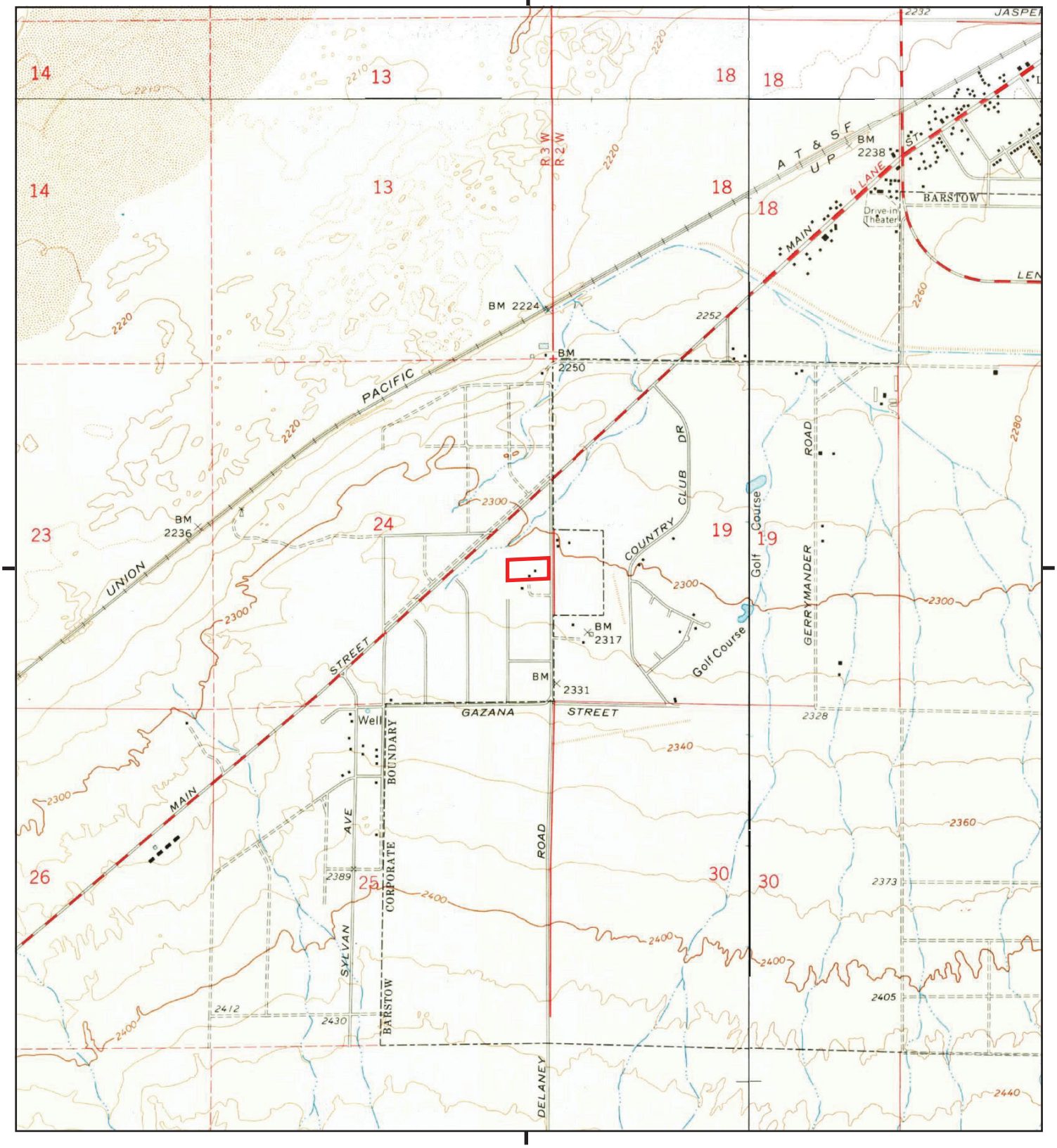

This report includes information from the following map sheet(s).

0 Miles 0.25 0.5 1 1.5

NW N NE
W E
SW S SE

TP, Hodge, 1971, 7.5-minute
NE, Barstow, 1971, 7.5-minute
SE, Barstow SE, 1971, 7.5-minute
NW, Hinkley, 1971, 7.5-minute

SITE NAME: Depue, Sandra Property
ADDRESS: 33326 Delaney Rd
Barstow, CA 92311
CLIENT: TRC Environmental Consultants

N

Historical Topo Map

1956

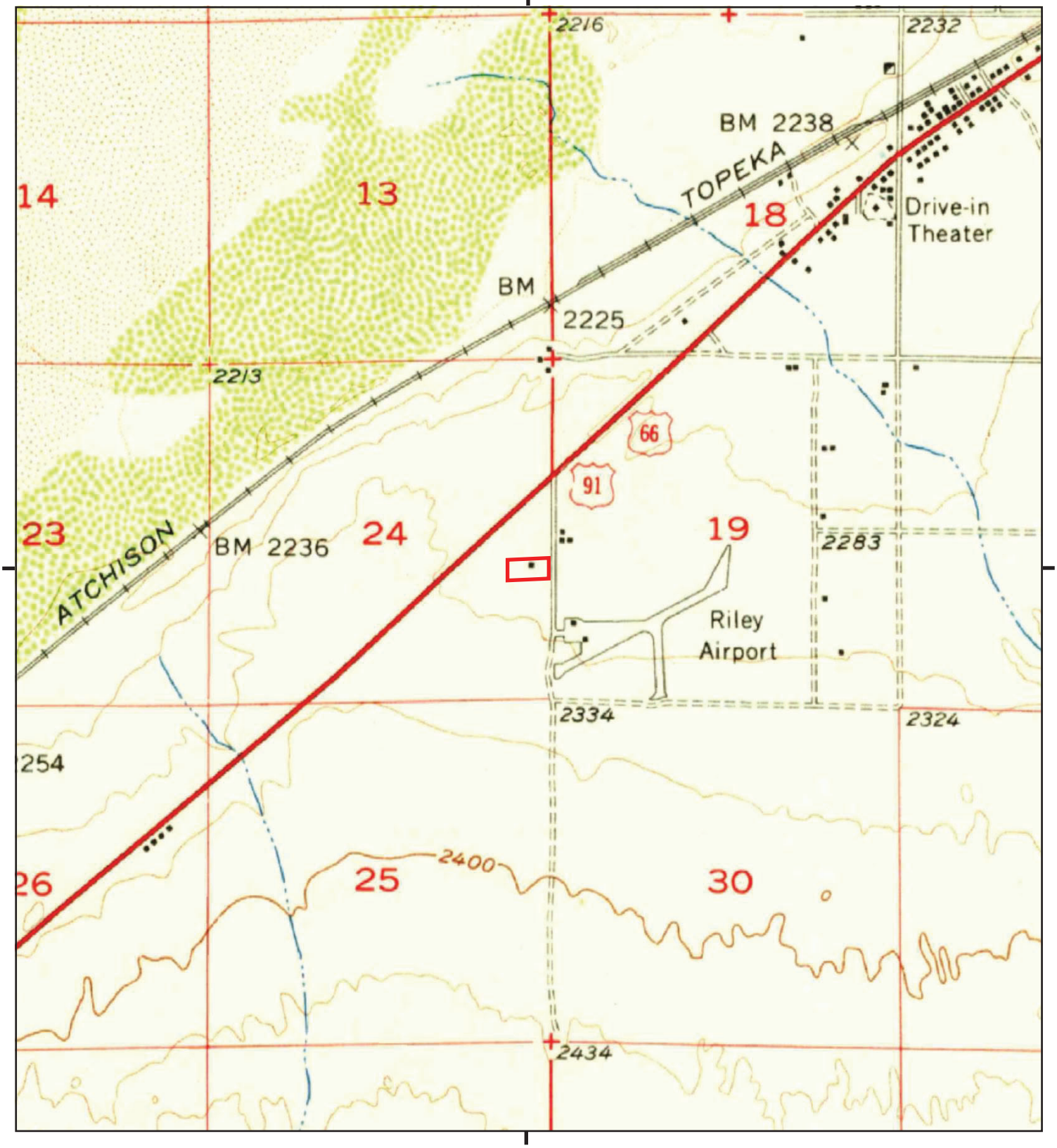

This report includes information from the following map sheet(s).

0 Miles 0.25 0.5 1 1.5

NW N NE
W E
SW S SE

TP, Barstow, 1956, 15-minute

SITE NAME: Depue, Sandra Property
ADDRESS: 33326 Delaney Rd
Barstow, CA 92311
CLIENT: TRC Environmental Consultants

N

Historical Topo Map

1934

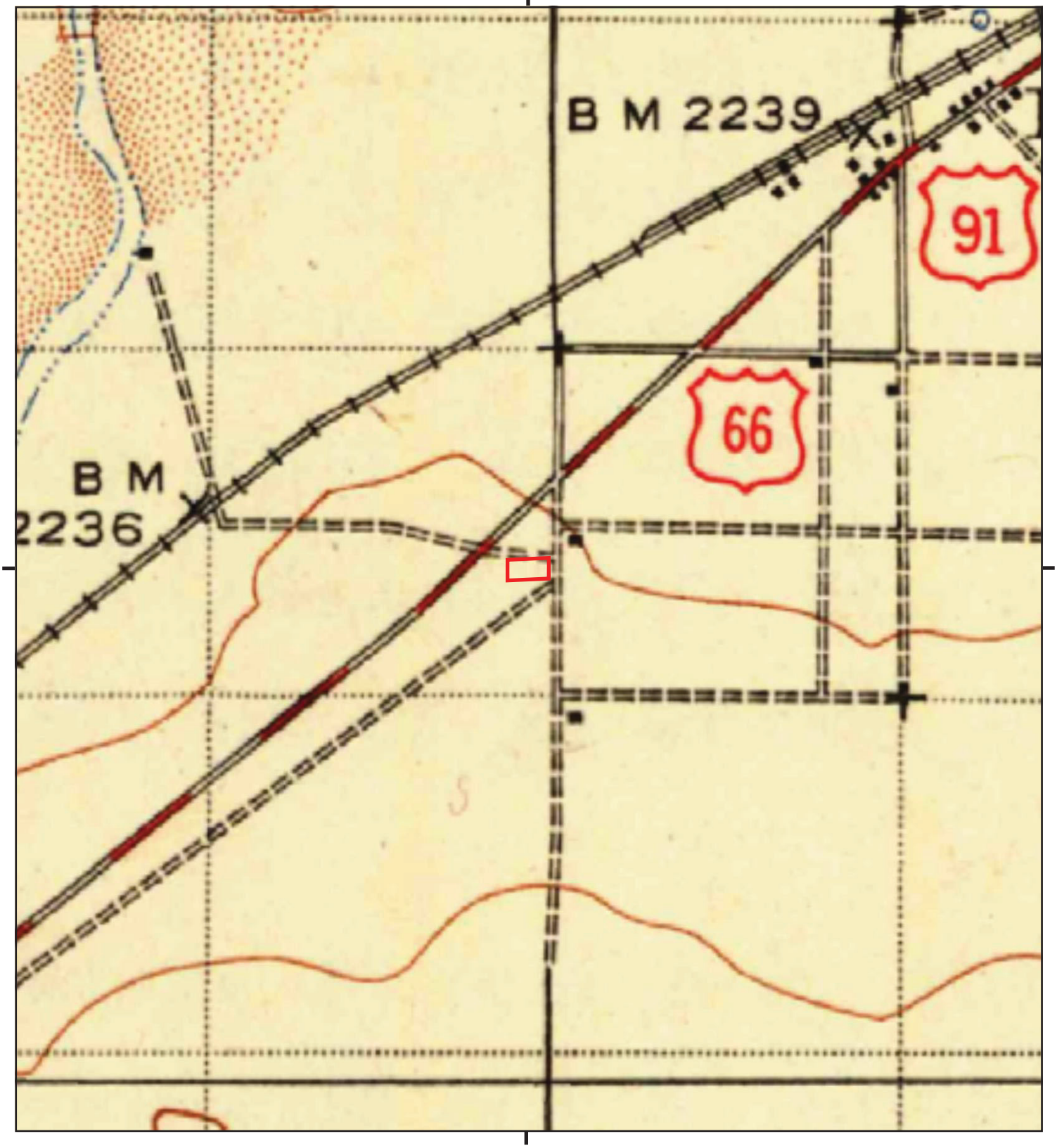

This report includes information from the following map sheet(s).

0 Miles 0.25 0.5 1 1.5

NW N NE
W E
SW S SE

TP, Barstow, 1934, 30-minute

SITE NAME: Depue, Sandra Property
ADDRESS: 33326 Delaney Rd
Barstow, CA 92311
CLIENT: TRC Environmental Consultants

N

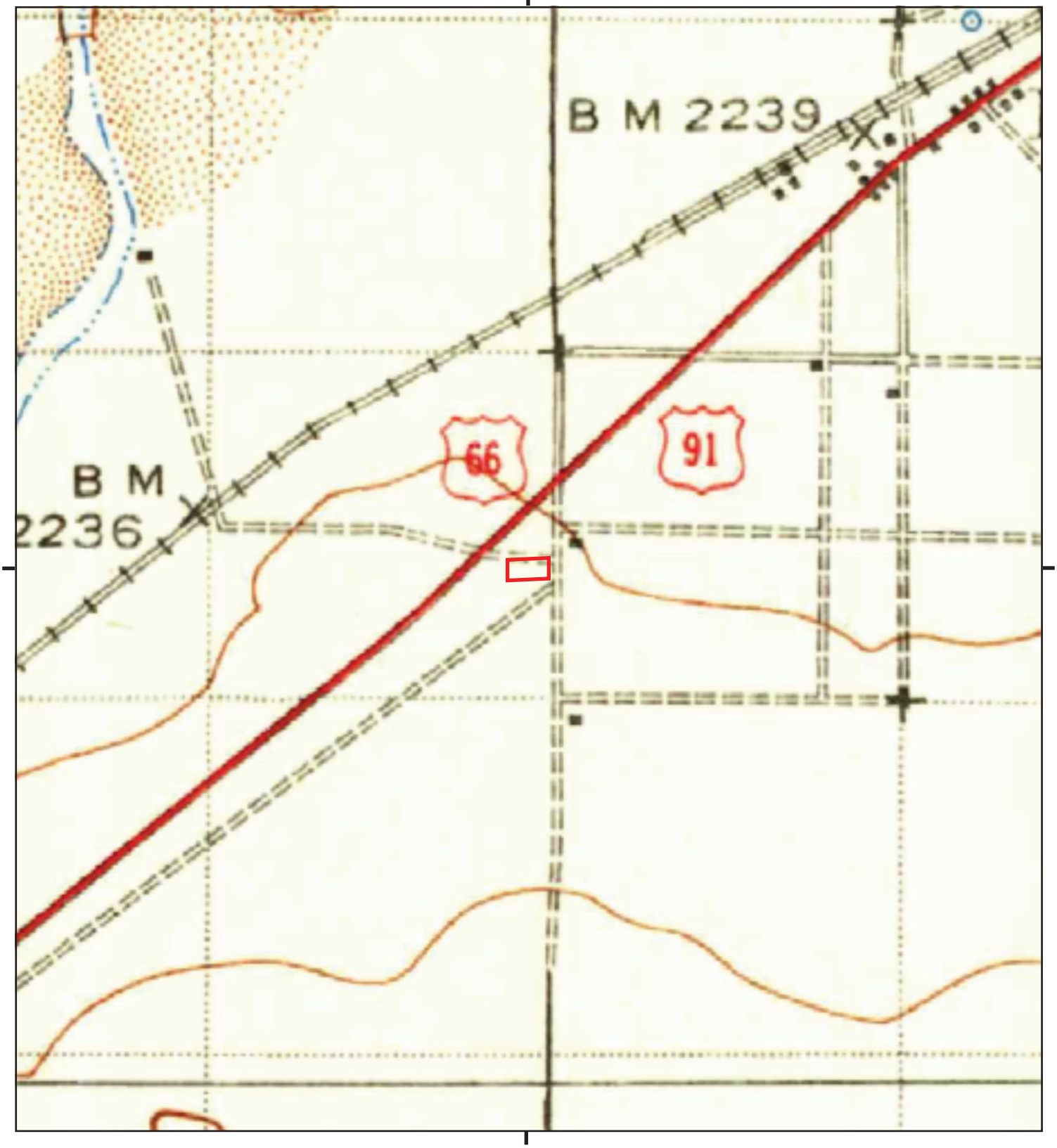

This report includes information from the following map sheet(s).

0 Miles 0.25 0.5 1 1.5

NW N NE
W E
SW S SE

TP, Barstow, 1932, 30-minute

SITE NAME: Depue, Sandra Property
ADDRESS: 33326 Delaney Rd
Barstow, CA 92311
CLIENT: TRC Environmental Consultants

N

Depue, Sandra Property
33326 Delaney Rd
Barstow, CA 92311

Inquiry Number: 7639224.5
May 02, 2024

The EDR-City Directory Image Report

Environmental Data Resources Inc

6 Armstrong Road
Shelton, CT 06484
800.352.0050
www.edrnet.com

TABLE OF CONTENTS

SECTION

Executive Summary

Findings

City Directory Images

Thank you for your business.
Please contact EDR at 1-800-352-0050
with any questions or comments.

Disclaimer - Copyright and Trademark Notice

This Report contains certain information obtained from a variety of public and other sources reasonably available to Environmental Data Resources, LLC. It cannot be concluded from this Report that coverage information for the target and surrounding properties does not exist from other sources. This Report is provided on an "AS IS", "AS AVAILABLE" basis. **NO WARRANTY EXPRESS OR IMPLIED IS MADE WHATSOEVER IN CONNECTION WITH THIS REPORT. ENVIRONMENTAL DATA RESOURCES, LLC AND ITS SUBSIDIARIES, AFFILIATES AND THIRD PARTY SUPPLIERS DISCLAIM ALL WARRANTIES, OF ANY KIND OR NATURE, EXPRESS OR IMPLIED, ARISING OUT OF OR RELATED TO THIS REPORT OR ANY OF THE DATA AND INFORMATION PROVIDED IN THIS REPORT, INCLUDING WITHOUT LIMITATION, ANY WARRANTIES REGARDING ACCURACY, QUALITY, CORRECTNESS, COMPLETENESS, COMPREHENSIVENESS, SUITABILITY, MERCHANTABILITY, FITNESS FOR A PARTICULAR PURPOSE, TITLE, NON-INFRINGEMENT, MISAPPROPRIATION, OR OTHERWISE. ALL RISK IS ASSUMED BY THE USER. IN NO EVENT SHALL ENVIRONMENTAL DATA RESOURCES, LLC OR ITS SUBSIDIARIES, AFFILIATES OR THIRD PARTY SUPPLIERS BE LIABLE TO ANYONE FOR ANY DIRECT, INCIDENTAL, INDIRECT, SPECIAL, CONSEQUENTIAL OR OTHER DAMAGES OF ANY TYPE OR KIND (INCLUDING BUT NOT LIMITED TO LOSS OF PROFITS, LOSS OF USE, OR LOSS OF DATA), ARISING OUT OF OR IN ANY WAY CONNECTED WITH THIS REPORT OR ANY OF THE DATA AND INFORMATION PROVIDED IN THIS REPORT.** Any analyses, estimates, ratings, environmental risk levels, or risk codes provided in this Report are provided for illustrative purposes only, and are not intended to provide, nor should they be interpreted as providing any facts regarding, or prediction or forecast of, any environmental risk for any property. Only an assessment performed by a qualified environmental professional can provide findings, opinions or conclusions regarding the environmental risk or conditions in, on or at any property.

Copyright 2023 by Environmental Data Resources, LLC. All rights reserved. Reproduction in any media or format, in whole or in part, of any report or map of Environmental Data Resources, LLC, or its affiliates, is prohibited without prior written permission.

EDR and its logos (including Sanborn and Sanborn Map) are trademarks of Environmental Data Resources, LLC or its affiliates. All other trademarks used herein are the property of their respective owners.

EXECUTIVE SUMMARY

DESCRIPTION

Environmental Data Resources, Inc.'s (EDR) City Directory Report is a screening tool designed to assist environmental professionals in evaluating potential liability on a target property resulting from past activities. EDR's City Directory Report includes a search of available business directory data at approximately five year intervals.

RECORD SOURCES

The EDR City Directory Report accesses a variety of business directory sources, including Haines, InfoUSA, Polk, Cole, Bresser, and Stewart. Listings marked as EDR Digital Archive access Cole and InfoUSA records. The various directory sources enhance and complement each other to provide a more thorough and accurate report.

EDR is licensed to reproduce certain City Directory works by the copyright holders of those works. The purchaser of this EDR City Directory Report may include it in report(s) delivered to a customer.

RESEARCH SUMMARY

The following research sources were consulted in the preparation of this report. A check mark indicates where information was identified in the source and provided in this report.

Year	*Target Street*	*Cross Street*	*Source*
2020	☑	☐	EDR Digital Archive
2017	☑	☐	Cole Information
2014	☑	☐	Cole Information
2010	☑	☐	Cole Information
2005	☑	☐	Cole Information
2000	☑	☐	Cole Information
1995	☑	☐	Cole Information
1992	☑	☐	Cole Information
1986	☑	☐	Haines Criss-Cross Directory
1980	☑	☐	Haines Criss-Cross Directory
1976	☑	☐	Haines Criss-Cross Directory
1964	☐	☐	Luskey Brothers & Co. Publications

FINDINGS

TARGET PROPERTY STREET

33326 Delaney Rd
Barstow, CA 92311

Year	*CD Image*	*Source*	
DELANEY RD			
2020	pg A1	EDR Digital Archive	
2017	pg A2	Cole Information	
2014	pg A3	Cole Information	
2010	pg A4	Cole Information	
2005	pg A5	Cole Information	
2000	pg A6	Cole Information	
1995	pg A7	Cole Information	
1992	pg A8	Cole Information	
1986	pg A9	Haines Criss-Cross Directory	
1980	pg A10	Haines Criss-Cross Directory	
1976	pg A11	Haines Criss-Cross Directory	
1964	-	Luskey Brothers & Co. Publications	Street not listed in Source

FINDINGS

CROSS STREETS

No Cross Streets Identified

City Directory Images

D□□□□□□RD □□□□

33126	KELLY DEPUE
	ROBERT DEPUE
33211	BARBARA DEPUE
	BOB WILTERDING
	GERALD DEPUE
	SHERIAN WILTERDING
33237	DIANA MATHIS
33250	BARBARA DEPUE
	GERALD DEPUE
33275	JOHN DELANEY
	JOSEPH LEFTWICH
	NILA DELANEY
	RAY DELANEY
33292	JENNIFER OVERFIELD
	MARION OVERFIELD
	ROBERT OVERFIELD
	SCOTT OVERFIELD
33326	BEVERLEY MARCUM
	SANDRA DEPUE
	TRACY MARCUM
33328	RHONDA GUSTAFSON
	TERRY GUSTAFSON

✓	-	Cole Information

D□□□□□□RD □□□□

33211 DEPUE, BERALD L
PERKINS, KELSEY
33237 VICTORY, BRANDY L
33275 DELANEY, JOHN
33292 OVERFIELD, ROBERT S
33326 DEPUE, BOBBY G
FRAZIER, SARAH C
HARE, MICHAEL L
MARCUM, TRACY L
PINNELL, BETH
33328 GUSTAFSON, RHONDA D

✓	-	Cole Information

D□□□□□□RD □□□□

33211	BACA, TIFFANY A
	DEPUE, BERALD L
33237	MATHIS, DIANA L
33265	DELANEY, RAYMOND E
33275	DELANEY, JOHN
	MITCHELL, JENNFER
33292	OVERFIELD, SCOTT
33326	DEPUE, BOBBY G
	FRAZIER, SARAH J
	HARE, MICHAEL L
	MARCUM, BEVERLEY A
	PINNELL, BETH
	SHAHAL, ELISHEVA
33328	GUSTAFSON, TERRY L

✓	-	Cole Information

D□□□□□□RD □□□□

33211 DEPUE, BERALD L
MCCAY, WINSTON N
33237 DELANEY, JACK
33250 BRAVO, LETICIA
33265 TALLMAN, VICKIE
33275 DELANEY, NILA I
MITCHELL, JENNFER
NILAS REGISTRATION SVC
33292 OVERFIELD, MARION A
33326 DEPUE, BOB
FRAZIER, SARAH
PINNELL, BETH
33328 GUSTAFSON, RHONDA D

✓	-	Cole Information

D□□□□□□RD □□□□

33211 DEPUE, BERALD L
33237 DELANEY, JACK
33250 TYLER, ROBIN N
33265 OCCUPANT UNKNOWN,
33275 DELANEY, NILA I
NILAS REGISTRATION SERVICE
33292 OCCUPANT UNKNOWN,
33326 DEPUE, JASON K
TREVITHICK, LOLA K
33328 GUSTAFSON, TERRY L

D□□□□□□RD □□□□

33211 CAMP, KENNETH W
33237 DELANEY, JACK
33265 OCCUPANT UNKNOWN,
33275 DELANEY, WILLIAM
33292 SCOTT, DANNY R
33295 OCCUPANT UNKNOWN,
33326 DEPUE, BOB
33328 GUSTAFSON, ALBERT G
34037 DELANEY, JACK

✓	-	Cole Information

D□□□□□□RD □□□□

33275	OCCUPANT UNKNOWNN
33292	SCOTT, DANNY R
33326	DEPUE, BOB
33328	GUSTAFSON, ALBERT G
34037	DELANEY, JACK
34109	OCCUPANT UNKNOWNN
34111	DEPUE, GERALD L

✓	-	Cole Information

D□□□□□□RD □□□□

33275 DELANEY, NILA I
33292 DEPUE, STEVEN
33328 GUSTAFSON, ALBERT G
34109 SEYMOUR, L C
333261 DEPUE, BOB

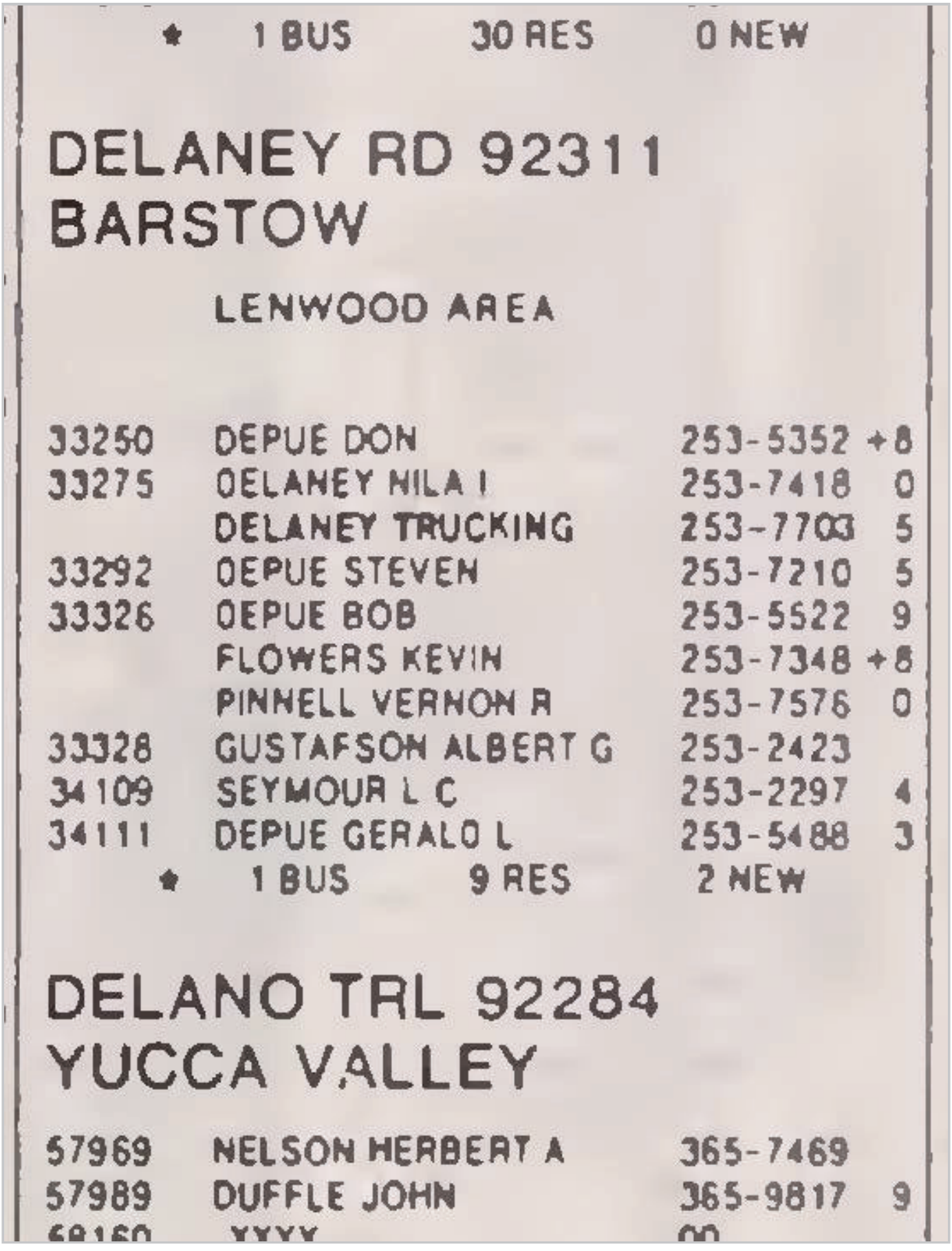

* 1 BUS 30 RES 0 NEW

DELANEY RD 92311
BARSTOW

LENWOOD AREA

33250	DEPUE DON	253-5352	+8
33275	DELANEY NILA I	253-7418	0
	DELANEY TRUCKING	253-7703	5
33292	DEPUE STEVEN	253-7210	5
33326	DEPUE BOB	253-5522	9
	FLOWERS KEVIN	253-7348	+8
	PINNELL VERNON R	253-7576	0
33328	GUSTAFSON ALBERT G	253-2423	
34109	SEYMOUR L C	253-2297	4
34111	DEPUE GERALD L	253-5488	3

* 1 BUS 9 RES 2 NEW

DELANO TRL 92284
YUCCA VALLEY

57969	NELSON HERBERT A	365-7469	
57989	DUFFLE JOHN	365-9817	9
58160	XXXX	00	

D□□□□□□RD □□□□

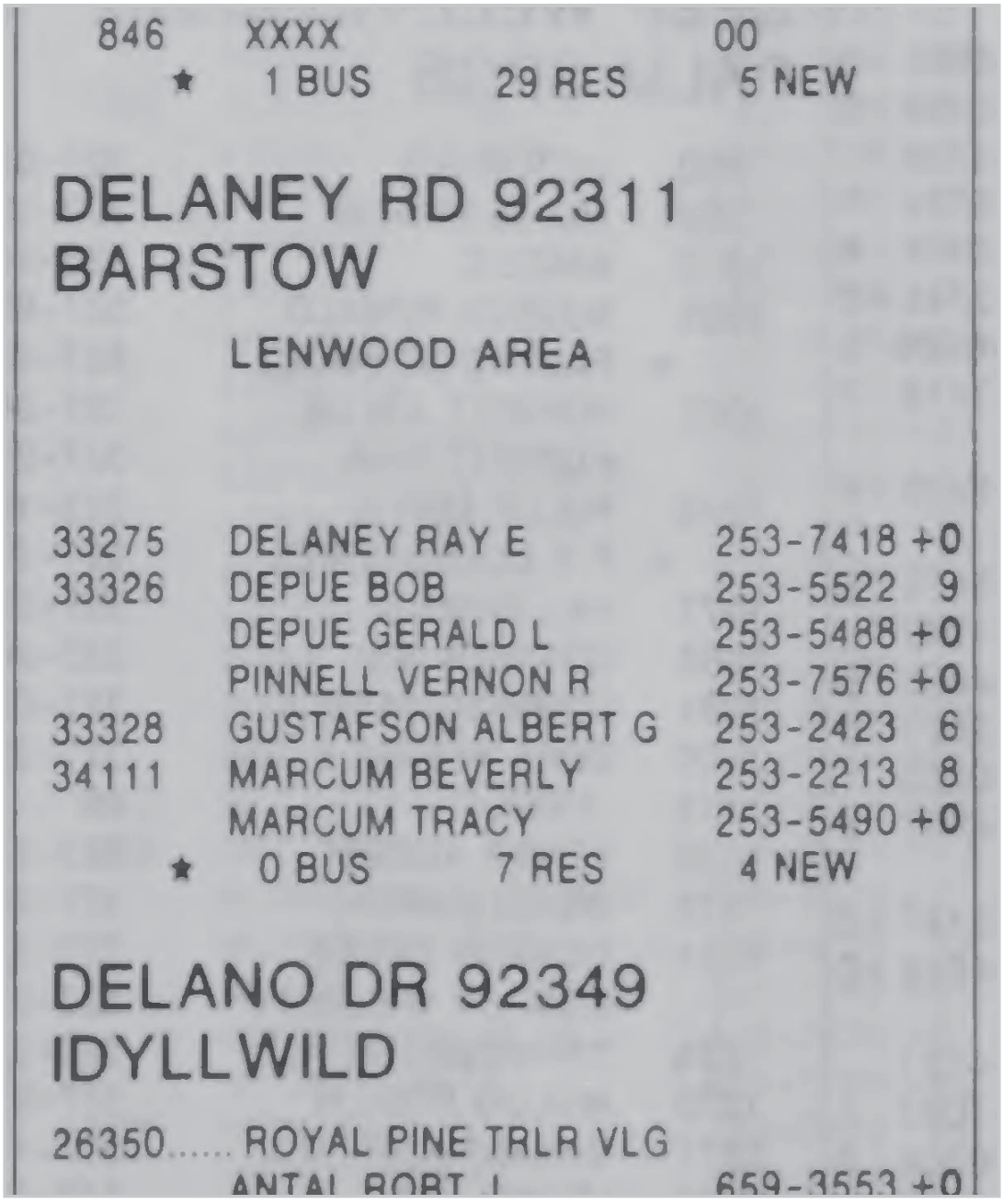

846 XXXX 00
★ 1 BUS 29 RES 5 NEW

DELANEY RD 92311
BARSTOW

LENWOOD AREA

33275	DELANEY RAY E	253-7418 +0
33326	DEPUE BOB	253-5522 9
	DEPUE GERALD L	253-5488 +0
	PINNELL VERNON R	253-7576 +0
33328	GUSTAFSON ALBERT G	253-2423 6
34111	MARCUM BEVERLY	253-2213 8
	MARCUM TRACY	253-5490 +0

★ 0 BUS 7 RES 4 NEW

DELANO DR 92349
IDYLLWILD

26350..... ROYAL PINE TRLR VLG
ANTAL ROBT J 659-3553 +0

D□□□□□□□RD □□□□

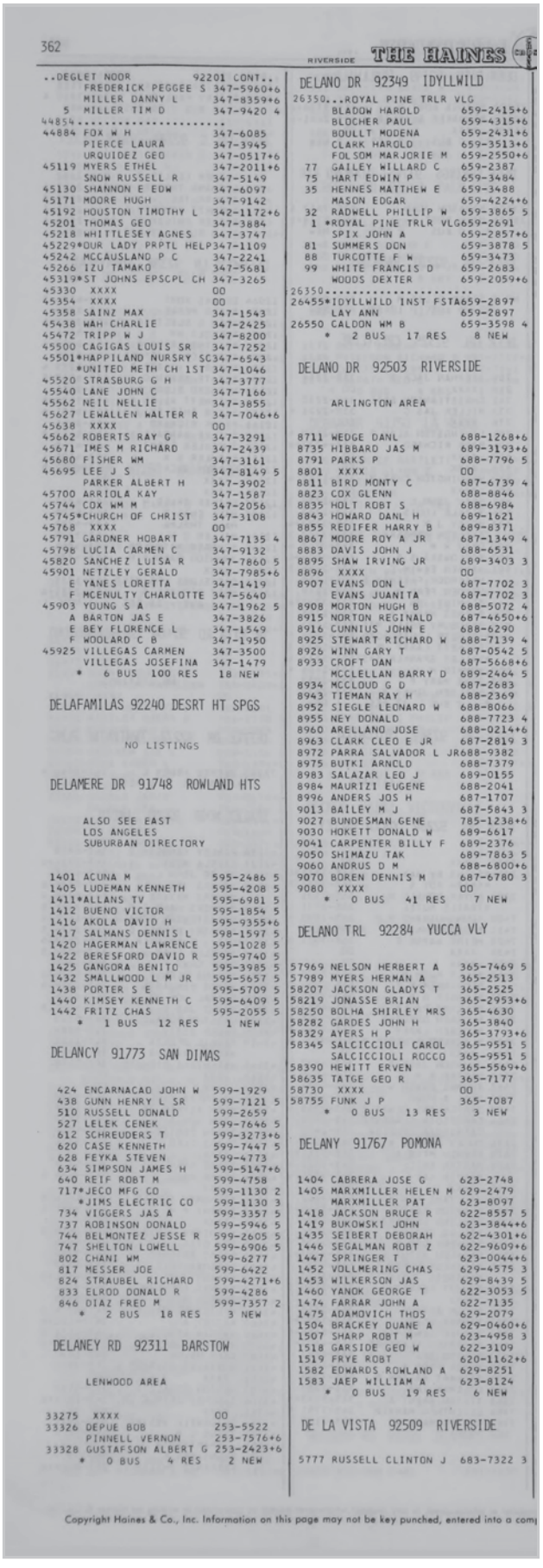

362 RIVERSIDE THE HAINES

..DEGLET NOOR 92201 CONT..
FREDERICK PEGGEE S 347-5960+6
MILLER DANNY L 347-8359+6
5 MILLER TIM D 347-9420 4
44854.....
44884 FOX W H 347-6085
PIERCE LAURA 347-3945
URQUIDEZ GEO 347-0517+6
45119 MYERS ETHEL 347-2011+6
SNOW RUSSELL R 347-5149
45130 SHANNON E EDW 347-6097
45171 MOORE HUGH 347-9142
45192 HOUSTON TIMOTHY L 342-1172+6
45201 THOMAS GEO 347-3884
45218 WHITTLESEY AGNES 347-3747
45229*OUR LADY PRPTL HELP347-1109
45242 MCCAUSLAND P C 347-2241
45266 IZU TAMAKO 347-5681
45319*ST JOHNS EPSCPL CH 347-3265
45330 XXXX 00
45354 XXXX 00
45358 SAINZ MAX 347-1543
45438 WAH CHARLIE 347-2425
45472 TRIPP W J 347-8200
45500 CAGIGAS LOUIS SR 347-7252
45501*HAPPILAND NURSRY SC347-6543
*UNITED METH CH 1ST 347-1046
45520 STRASBURG G H 347-3777
45540 LANE JOHN C 347-7166
45562 NEIL NELLIE 347-3855
45627 LEWALLEN WALTER R 347-7046+6
45638 XXXX 00
45662 ROBERTS RAY G 347-3291
45671 IMES M RICHARD 347-2439
45680 FISHER WM 347-3161
45695 LEE J S 347-8149 5
PARKER ALBERT H 347-3902
45700 ARRIOLA KAY 347-1587
45744 COX WM M 347-2056
45745*CHURCH OF CHRIST 347-3108
45768 XXXX 00
45791 GARDNER HOBART 347-7135 4
45798 LUCIA CARMEN C 347-9132
45820 SANCHEZ LUISA R 347-7860 5
45901 NETZLEY GERALD 347-7985+6
E YANES LORETTA 347-1419
F MCENULTY CHARLOTTE 347-5640
45903 YOUNG S A 347-1962 5
A BARTON JAS E 347-3826
E BEY FLORENCE L 347-1549
F WOOLARD C B 347-1950
45925 VILLEGAS CARMEN 347-3500
VILLEGAS JOSEFINA 347-1479
* 6 BUS 100 RES 18 NEW

DELAFAMILAS 92240 DESRT HT SPGS

NO LISTINGS

DELAMERE DR 91748 ROWLAND HTS

ALSO SEE EAST
LOS ANGELES
SUBURBAN DIRECTORY

1401 ACUNA M 595-2486 5
1405 LUDEMAN KENNETH 595-4208 5
1411*ALLANS TV 595-6981 5
1412 BUENO VICTOR 595-1854 5
1416 AKOLA DAVID H 595-9355+6
1417 SALMANS DENNIS L 598-1597 5
1420 HAGERMAN LAWRENCE 595-1028 5
1422 BERESFORD DAVID R 595-9740 5
1425 GANGORA BENITO 595-3985 5
1432 SMALLWOOD L M JR 595-5657 5
1438 PORTER S E 595-5709 5
1440 KIMSEY KENNETH C 595-6409 5
1442 FRITZ CHAS 595-2055 5
* 1 BUS 12 RES 1 NEW

DELANCY 91773 SAN DIMAS

424 ENCARNACAO JOHN W 599-1929
438 GUNN HENRY L SR 599-7121 5
510 RUSSELL DONALD 599-2659
527 LELEK CENEK 599-7646 5
612 SCHREUDERS T 599-3273+6
620 CASE KENNETH 599-7447 5
628 FEYKA STEVEN 599-4773
634 SIMPSON JAMES H 599-5147+6
640 REIF ROBT M 599-4758
717*JECO MFG CO 599-1130 2
*JIMS ELECTRIC CO 599-1130 3
734 VIGGERS JAS A 599-3357 5
737 ROBINSON DONALD 599-5946 5
744 BELMONTEZ JESSE R 599-2605 5
747 SHELTON LOWELL 599-6906 5
802 CHANI WM 599-6277
817 MESSER JOE 599-6422
824 STRAUBEL RICHARD 599-4271+6
833 ELROD DONALD R 599-4286
846 DIAZ FRED M 599-7357 2
* 2 BUS 18 RES 3 NEW

DELANEY RD 92311 BARSTOW

LENWOOD AREA

33275 XXXX 00
33326 DEPUE BOB 253-5522
PINNELL VERNON 253-7576+6
33328 GUSTAFSON ALBERT G 253-2423+6
* 0 BUS 4 RES 2 NEW

DELANO DR 92349 IDYLLWILD

26350...ROYAL PINE TRLR VLG
BLADOW HAROLD 659-2415+6
BLOCHER PAUL 659-4315+6
BOULT MODENA 659-2431+6
CLARK HAROLD 659-3513+6
FOLSOM MARJORIE M 659-2550+6
77 GAILEY WILLARD C 659-2387
75 HART EDWIN P 659-3484
35 HENNES MATTHEW E 659-3488
MASON EDGAR 659-4224+6
32 RADWELL PHILLIP W 659-3865 5
1 *ROYAL PINE TRLR VLG659-2691
SPIX JOHN A 659-2857+6
81 SUMMERS DON 659-3878 5
88 TURCOTTE F W 659-3473
99 WHITE FRANCIS D 659-2683
WOODS DEXTER 659-2059+6
26350.....
26455*IDYLLWILD INST FSTA659-2897
LAY ANN 659-2897
26550 CALDON WM B 659-3598 4
* 2 BUS 17 RES 8 NEW

DELANO DR 92503 RIVERSIDE

ARLINGTON AREA

8711 WEDGE DANL 688-1268+6
8735 HIBBARD JAS M 689-3193+6
8791 PARKS P 688-7796 5
8801 XXXX 00
8811 BIRD MONTY C 687-6739 4
8823 COX GLENN 688-8846
8835 HOLT ROBT S 688-6984
8843 HOWARD DANL H 689-1621
8855 REDIFER HARRY B 689-8371
8867 MOORE ROY A JR 687-1349 4
8883 DAVIS JOHN J 688-6531
8895 SHAW IRVING JR 689-3403 3
8896 XXXX 00
8907 EVANS DON L 687-7702 3
EVANS JUANITA 687-7702 3
8908 MORTON HUGH B 688-5072 4
8915 NORTON REGINALD 687-4650+6
8916 CUNNIUS JOHN E 688-6290
8925 STEWART RICHARD W 688-7139 4
8926 WINN GARY T 687-0542 5
8933 CROFT DAN 687-5668+6
MCCLELLAN BARRY D 689-2464 5
8934 MCCLOUD G D 687-2683
8943 TIEMAN RAY H 688-2369
8952 SIEGLE LEONARD W 688-8066
8955 NEY DONALD 688-7723 4
8960 ARELLANO JOSE 688-0214+6
8963 CLARK CLEO E JR 687-2819 3
8972 PARRA SALVADOR L JR688-9382
8975 BUTKI ARNCLD 688-7379
8983 SALAZAR LEO J 689-0155
8984 MAURITI EUGENE 688-2041
8996 ANDERS JOS H 687-1707
9013 BAILEY M J 687-5843 3
9027 BUNDESMAN GENE 785-1238+6
9030 HOKETT DONALD W 689-6617
9041 CARPENTER BILLY F 689-2376
9050 SHIMAZU TAK 689-7863 5
9060 ANDRUS D M 688-6800+6
9070 BOREN DENNIS M 687-6780 3
9080 XXXX 00
* 0 BUS 41 RES 7 NEW

DELANO TRL 92284 YUCCA VLY

57969 NELSON HERBERT A 365-7469 5
57989 MYERS HERMAN A 365-2513
58207 JACKSON GLADYS T 365-2525
58219 JONASSE BRIAN 365-2953+6
58250 BOLHA SHIRLEY MRS 365-4630
58282 GARDES JOHN H 365-3840
58329 AYERS H P 365-3793+6
58345 SALCICCIOLI CAROL 365-9551 5
SALCICCIOLI ROCCO 365-9551 5
58390 HEWITT ERVEN 365-5569+6
58635 TATGE GEO R 365-7177
58730 XXXX 00
58755 FUNK J P 365-7087
* 0 BUS 13 RES 3 NEW

DELANY 91767 POMONA

1404 CABRERA JOSE G 623-2748
1405 MARXMILLER HELEN M 629-2479
MARXMILLER PAT 623-8097
1418 JACKSON BRUCE R 622-8557 5
1419 BUKOWSKI JOHN 623-3844+6
1435 SEIBERT DEBORAH 622-4301+6
1446 SEGALMAN ROBT Z 622-9609+6
1447 SPRINGER T 623-0044+6
1452 VOLLMERING CHAS 629-4575 3
1453 WILKERSON JAS 629-8439 5
1460 YANOK GEORGE T 622-3053 5
1474 FARRAR JOHN A 622-7135
1475 ADAMOVICH THOS 629-2079
1504 BRACKEY DUANE A 629-0460+6
1507 SHARP ROBT M 623-4958 3
1518 GARSIDE GEO W 622-3109
1519 FRYE ROBT 620-1162+6
1582 EDWARDS ROWLAND A 629-8251
1583 JAEP WILLIAM A 623-8124
* 0 BUS 19 RES 6 NEW

DE LA VISTA 92509 RIVERSIDE

5777 RUSSELL CLINTON J 683-7322 3

Copyright Haines & Co., Inc. Information on this page may not be key punched, entered into a comp

Depue, Sandra Property
33326 Delaney Rd
Barstow, CA 92311

Inquiry Number: 7639224.6
May 01, 2024

The EDR Property Tax Map Report

Environmental Data Resources Inc

6 Armstrong Road
Shelton, CT 06484
800.352.0050
www.edrnet.com

EDR Property Tax Map Report

Environmental Data Resources, Inc.'s EDR Property Tax Map Report is designed to assist environmental professionals in evaluating potential environmental conditions on a target property by understanding property boundaries and other characteristics. The report includes a search of available property tax maps, which include information on boundaries for the target property and neighboring properties, addresses, parcel identification numbers, as well as other data typically used in property location and identification.

Thank you for your business.
Please contact EDR at 1-800-352-0050
with any questions or comments.

Disclaimer - Copyright and Trademark Notice

This Report contains certain information obtained from a variety of public and other sources reasonably available to Environmental Data Resources, Inc. It cannot be concluded from this Report that coverage information for the target and surrounding properties does not exist from other sources. **NO WARRANTY EXPRESSED OR IMPLIED, IS MADE WHATSOEVER IN CONNECTION WITH THIS REPORT. ENVIRONMENTAL DATA RESOURCES, INC. SPECIFICALLY DISCLAIMS THE MAKING OF ANY SUCH WARRANTIES, INCLUDING WITHOUT LIMITATION, MERCHANTABILITY OR FITNESS FOR A PARTICULAR USE OR PURPOSE. ALL RISK IS ASSUMED BY THE USER. IN NO EVENT SHALL ENVIRONMENTAL DATA RESOURCES, INC. BE LIABLE TO ANYONE, WHETHER ARISING OUT OF ERRORS OR OMISSIONS, NEGLIGENCE, ACCIDENT OR ANY OTHER CAUSE, FOR ANY LOSS OR DAMAGE, INCLUDING, WITHOUT LIMITATION, SPECIAL, INCIDENTAL, CONSEQUENTIAL, OR EXEMPLARY DAMAGES. ANY LIABILITY ON THE PART OF ENVIRONMENTAL DATA RESOURCES, INC. IS STRICTLY LIMITED TO A REFUND OF THE AMOUNT PAID FOR THIS REPORT.** Purchaser accepts this Report "AS IS". Any analyses, estimates, ratings, environmental risk levels or risk codes provided in this Report are provided for illustrative purposes only, and are not intended to provide, nor should they be interpreted as providing any facts regarding, or prediction orforecast of, any environmental risk for any property. Only a Phase I Environmental Site Assessment performed by an environmental professional can provide information regarding the environmental risk for any property. Additionally, the information provided in this Report is not to be construed as legal advice.

Copyright 2022 by Environmental Data Resources, Inc. All rights reserved. Reproduction in any media or format, in whole or in part, of any report or map of Environmental Data Resources, Inc. or its affiliates is prohibited without prior written permission.

EDR and its logos (including Sanborn and Sanborn Map) are trademarks of Environmental Data Resources, Inc. or its affiliates. All other trademarks used herein are the property of their respective owners.

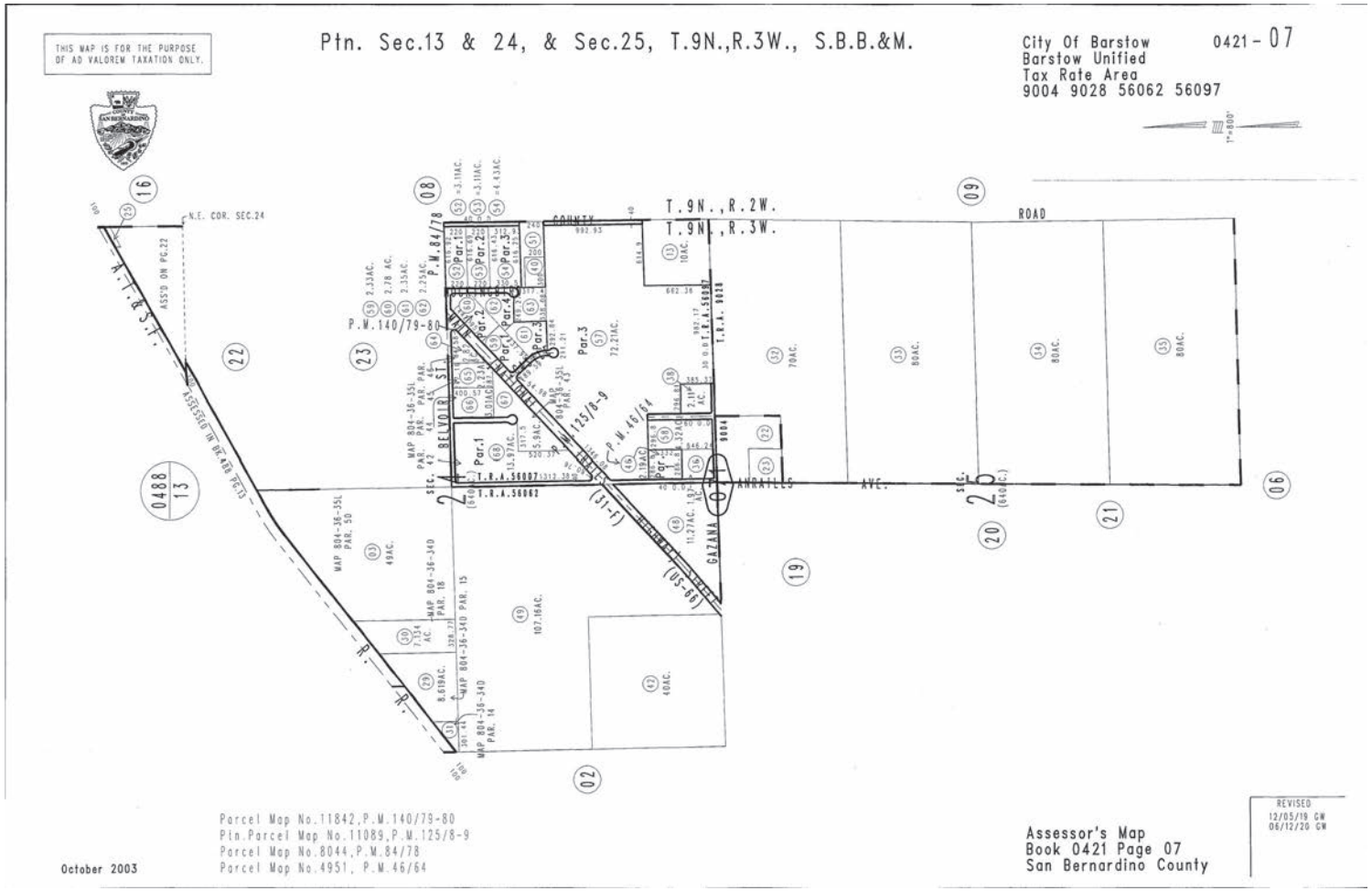
THIS MAP IS FOR THE PURPOSE OF AD VALOREM TAXATION ONLY.
Ptn. Sec.13 & 24, & Sec.25, T.9N.,R.3W., S.B.B.&M.
City Of Barstow
Barstow Unified
Tax Rate Area
9004 9028 56062 56097
0421 - 07
T.9N.,R.2W.
T.9N.,R.3W.
N.E. COR. SEC.24
P.M.84/78
P.M.140/79-80
P.M.125/8-9
P.M.46/64
T.R.A.56007
T.R.A.56062
T.R.A.56028
BELVOIR ST.
ANDALUSIA AVE.
GALENA
(31-f)
(US-66)
SEC. 24
SEC. 25
ROAD
COUNTY
A.T.&S.F.
R.R.
Parcel Map No.11842,P.M.140/79-80
Pin.Parcel Map No.11089,P.M.125/8-9
Parcel Map No.8044,P.M.84/78
Parcel Map No.4951, P.M.46/64
October 2003
Assessor's Map
Book 0421 Page 07
San Bernardino County
REVISED
12/05/19 GW
06/12/20 GW

Depue, Sandra Property
33326 Delaney Rd
Barstow, CA 92311

Inquiry Number: 7639224.7
May 02, 2024

EDR Environmental Lien and AUL Search

EDR® Environmental Data Resources Inc

6 Armstrong Road
Shelton, CT 06484
800.352.0050
www.edrnet.com

EDR Environmental Lien and AUL Search

The EDR Environmental Lien and AUL Search Report provides results from a search of available current land title records for environmental cleanup liens and other activity and use limitations, such as engineering controls and institutional controls.

A network of professional, trained researchers, following established procedures, uses client supplied address information to:

- search for parcel information and/or legal description;
- search for ownership information;
- research official land title documents recorded at jurisdictional agencies such as recorders' offices, registries of deeds, county clerks' offices, etc.;
- access a copy of the deed;
- search for environmental encumbering instrument(s) associated with the deed;
- provide a copy of any environmental encumbrance(s) based upon a review of key words in the instrument(s) (title, parties involved, and description); and
- provide a copy of the deed or cite documents reviewed.

Thank you for your business.
Please contact EDR at 1-800-352-0050
with any questions or comments.

Disclaimer - Copyright and Trademark Notice

This Report contains certain information obtained from a variety of public and other sources reasonably available to Environmental Data Resources, Inc. It cannot be concluded from this Report that coverage information for the target and surrounding properties does not exist from other sources. **NO WARRANTY EXPRESSED OR IMPLIED, IS MADE WHATSOEVER IN CONNECTION WITH THIS REPORT. ENVIRONMENTAL DATA RESOURCES, INC. SPECIFICALLY DISCLAIMS THE MAKING OF ANY SUCH WARRANTIES, INCLUDING WITHOUT LIMITATION, MERCHANTABILITY OR FITNESS FOR A PARTICULAR USE OR PURPOSE. ALL RISK IS ASSUMED BY THE USER. IN NO EVENT SHALL ENVIRONMENTAL DATA RESOURCES, INC. BE LIABLE TO ANYONE, WHETHER ARISING OUT OF ERRORS OR OMISSIONS, NEGLIGENCE, ACCIDENT OR ANY OTHER CAUSE, FOR ANY LOSS OR DAMAGE, INCLUDING, WITHOUT LIMITATION, SPECIAL, INCIDENTAL, CONSEQUENTIAL, OR EXEMPLARY DAMAGES. ANY LIABILITY ON THE PART OF ENVIRONMENTAL DATA RESOURCES, INC. IS STRICTLY LIMITED TO A REFUND OF THE AMOUNT PAID FOR THIS REPORT.** Purchaser accepts this Report "AS IS". Any analyses, estimates, ratings, environmental risk levels or risk codes provided in this Report are provided for illustrative purposes only, and are not intended to provide, nor should they be interpreted as providing any facts regarding, or prediction or forecast of, any environmental risk for any property. Only a Phase I Environmental Site Assessment performed by an environmental professional can provide information regarding the environmental risk for any property. Additionally, the information provided in this Report is not to be construed as legal advice.

Copyright 2017 by Environmental Data Resources, Inc. All rights reserved. Reproduction in any media or format, in whole or in part, of any report or map of Environmental Data Resources, Inc. or its affiliates is prohibited without prior written permission.

EDR and its logos (including Sanborn and Sanborn Map) are trademarks of Environmental Data Resources, Inc. or its affiliates. All other trademarks used herein are the property of their respective owners.

EDR Environmental Lien and AUL Search

TARGET PROPERTY INFORMATION

ADDRESS

33326 Delaney Rd
Depue, Sandra Property
Barstow, CA 92311

ENVIRONMENTAL LIEN

Environmental Lien: Found ☐ Not Found ☒

OTHER ACTIVITY AND USE LIMITATIONS (AULs)

AULs: Found ☐ Not Found ☒

RESEARCH SOURCE

Source 1:

San Bernardino Recorder
San Bernardino, CA

PROPERTY INFORMATION

Deed 1:

Type of Deed:	deed
Title is vested in:	Sandra A Depue Matthew Depue
Title received from:	Sandra A Depue
Deed Dated	2/8/2022
Deed Recorded:	2/16/2022
Book:	NA
Page:	na
Volume:	na
Instrument:	na
Docket:	NA
Land Record Comments:	
Miscellaneous Comments:	
Legal Description:	See Exhibit
Legal Current Owner:	Sandra A Depue Matthew Depue
Parcel # / Property Identifier:	0421-071-54-0000
Comments:	See Exhibit

Deed Exhibit 1

RECORDING REQUESTED BY
John F. Weber, Attorney
AND WHEN RECORDED MAIL DOCUMENT TO:

NAME Sandra A. Depue

STREET ADDRESS 33326 Delaney Rd.

CITY, STATE & ZIP CODE Barstow, CA 92311

Recorded in Official Records
San Bernardino County
Bob Dutton
Assessor-Recorder-County Clerk

DOC# 2022-0064080

02/16/2022
12:45 PM
HES

I2457

Titles: 1 Pages: 3

Fees	$30.00
Taxes	$0.00
CA SB2 Fee	$0.00
Total	$30.00

SPACE ABOVE FOR RECORDER'S USE ONLY

QUIT CLAIM

Title of Document

Pursuant to Senate Bill 2 – Building Homes and Jobs Act (GC Code Section 27388.1), effective January 1, 2018, a fee of seventy-five dollars ($75.00) shall be paid at the time of recording of every real estate instrument, paper, or notice required or permitted by law to be recorded, except those expressly exempted from payment of recording fees, per each single transaction per parcel of real property. The fee imposed by this section shall not exceed two hundred twenty-five dollars ($225.00).

Reason for Exemption:

- ☐ Exempt from fee per GC 27388.1, recorded in connection with a transfer subject to the imposition of documentary transfer tax (DTT), or
- ■ Exempt from fee per GC 27388.1, recorded in connection with a transfer of real property that is a residential dwelling to an owner-occupier, or
- ☐ Exempt from fee per GC 27388.1, recorded in connection with a transfer that was subject to documentary transfer tax which was paid on document recorded previously on _____(date) as document number _____of Official Records. (Cap. $225.00)
- ☐ Exempt from fee per GC 27388.1, fee cap of $225.00 reached, and/or
- ☐ Exempt from fee per GC 27388.1, not related to real property

Failure to include an exemption reason will result in the imposition of the $75.00 Building Homes and Jobs Act fee. Fees collected are deposited to the State and may not be available for refund.

1033

THIS COVER SHEET ADDED TO PROVIDE ADEQUATE SPACE FOR RECORDING INFORMATION
($3.00 Additional Recording Fee Applies)

Recording Requested By:

John F. Weber, Attorney

When Recorded Mail To:

Sandra A. Depue
33326 Delaney Rd.
Barstow, CA 92311

Documentary Transfer Tax $ -0- R&T 11930
☐ Computed on full value of property conveyed, or
☐ Computed on full value less liens & encumbrances remaining thereon at time of sale

Same as below
Signature of declarant or agent determining tax, firm name

APN: 0421-071-54

QUITCLAIM DEED

FOR A VALUABLE CONSIDERATION, receipt of which is hereby acknowledged,

SANDRA A. DEPUE, Surviving Trustee of The Depue Family Revocable Trust dated October 20, 1995

does hereby REMISE, RELEASE AND FOREVER QUITCLAIM to

SANDRA A. DEPUE, a widow, and MATTHEW DEPUE, a single man, as joint tenants

the entire interest

in the real property located in the County of San Bernardino, State of California, described as follows:

Parcel 3 of Parcel Map 8044 as recorded in Book 84, Page 78 of Parcel Maps according to the County Recorder of San Bernardino County.

Dated: 2-8-2022

Sandra A. Depue

Sandra A. Depue, Surviving Trustee of The Depue Family Revocable Trust dated October 20, 1995

MAIL TAX STATEMENT TO:
Sandra A. Depue
33326 Delaney Road
Barstow, CA 92311

ATTACHED TO QUITCLAIM DEED
ACKNOWLEDGMENT

A notary public or other officer completing this certificate verifies only the identity of the individual who signed the document to which this certificate is attached, and not the truthfulness, accuracy, or validity of that document.

State of California)
) ss.
County of San Bernardino)

On February 8, 2022 before me Teresa Hayes, a Notary Public, personally appeared Sandra A. Depue********** who proved to me on the basis of satisfactory evidence to be the person(s) whose name(s) is/~~are~~ subscribed to the within instrument and acknowledged to me that ~~he~~/she/~~they~~ executed the same in ~~his~~/her/~~their~~ authorized capacity(~~ies~~), and that by ~~his~~/her/~~their~~ signature(~~s~~) on the instrument the person(~~s~~), or the entity upon behalf of which the person(~~s~~) acted, executed this instrument.

I certify under penalty of perjury under the laws of the State of California that the foregoing paragraph is true and correct.

WITNESS my hand and official seal.

Teresa Hayes
Notary Public

TERESA HAYES
Notary Public - California
San Bernardino County
Commission # 2346936
My Comm. Expires Feb 14, 2025

Depue, Sandra Property
33326 Delaney Rd
Barstow, CA 92311

Inquiry Number: 7639224.8
May 01, 2024

EDR Building Permit Report

Target Property and Adjoining Properties

Environmental Data Resources Inc

6 Armstrong Road
Shelton, CT 06484
800.352.0050
www.edrnet.com

TABLE OF CONTENTS

SECTION

About This Report

Executive Summary

Findings

Glossary

Thank you for your business.
Please contact EDR at 1-800-352-0050
with any questions or comments.

Disclaimer - Copyright and Trademark Notice

This Report contains certain information obtained from a variety of public and other sources reasonably available to Environmental Data Resources, LLC. It cannot be concluded from this Report that coverage information for the target and surrounding properties does not exist from other sources. This Report is provided on an "AS IS", "AS AVAILABLE" basis. **NO WARRANTY EXPRESS OR IMPLIED IS MADE WHATSOEVER IN CONNECTION WITH THIS REPORT. ENVIRONMENTAL DATA RESOURCES, LLC AND ITS SUBSIDIARIES, AFFILIATES AND THIRD PARTY SUPPLIERS DISCLAIM ALL WARRANTIES, OF ANY KIND OR NATURE, EXPRESS OR IMPLIED, ARISING OUT OF OR RELATED TO THIS REPORT OR ANY OF THE DATA AND INFORMATION PROVIDED IN THIS REPORT, INCLUDING WITHOUT LIMITATION, ANY WARRANTIES REGARDING ACCURACY, QUALITY, CORRECTNESS, COMPLETENESS, COMPREHENSIVENESS, SUITABILITY, MERCHANTABILITY, FITNESS FOR A PARTICULAR PURPOSE, TITLE, NON-INFRINGEMENT, MISAPPROPRIATION, OR OTHERWISE. ALL RISK IS ASSUMED BY THE USER. IN NO EVENT SHALL ENVIRONMENTAL DATA RESOURCES, LLC OR ITS SUBSIDIARIES, AFFILIATES OR THIRD PARTY SUPPLIERS BE LIABLE TO ANYONE FOR ANY DIRECT, INCIDENTAL, INDIRECT, SPECIAL, CONSEQUENTIAL OR OTHER DAMAGES OF ANY TYPE OR KIND (INCLUDING BUT NOT LIMITED TO LOSS OF PROFITS, LOSS OF USE, OR LOSS OF DATA), ARISING OUT OF OR IN ANY WAY CONNECTED WITH THIS REPORT OR ANY OF THE DATA AND INFORMATION PROVIDED IN THIS REPORT.** Any analyses, estimates, ratings, environmental risk levels, or risk codes provided in this Report are provided for illustrative purposes only, and are not intended to provide, nor should they be interpreted as providing any facts regarding, or prediction or forecast of, any environmental risk for any property. Only an assessment performed by a qualified environmental professional can provide findings, opinions or conclusions regarding the environmental risk or conditions in, on or at any property.

Copyright 2023 by Environmental Data Resources, LLC. All rights reserved. Reproduction in any media or format, in whole or in part, of any report or map of Environmental Data Resources, LLC, or its affiliates, is prohibited without prior written permission.

EDR and its logos (including Sanborn and Sanborn Map) are trademarks of Environmental Data Resources, LLC or its affiliates. All other trademarks used herein are the property of their respective owners.

EDR BUILDING PERMIT REPORT

About This Report

The EDR Building Permit Report provides a practical and efficient method to search building department records for indications of environmental conditions. Generated via a search of municipal building permit records gathered from more than 1,600 cities nationwide, this report will assist you in meeting the search requirements of EPA's Standards and Practices for All Appropriate Inquiries (40 CFR Part 312), the ASTM Standard Practice for Environmental Site Assessments (E1527 - 21), or custom requirements developed for the evaluation of environmental risk associated with a parcel of real estate.

Building permit data can be used to identify current and/or former operations and structures/features of environmental concern. The data can provide information on a target property and adjoining properties such as the presence of underground storage tanks, pump islands, sumps, drywells, etc., as well as information regarding water, sewer, natural gas, electrical connection dates, and current/former septic tanks.

Methodology

EDR has developed the EDR Building Permit Report through our partnership with BuildFax, the nation's largest repository of building department records. BuildFax collects, updates, and manages building department records from local municipal governments. The database now includes 30 million permits, on more than 10 million properties across 1,600 cities in the United States.

The EDR Building Permit Report comprises local municipal building permit records, gathered directly from local jurisdictions, including both target property and adjoining properties. Years of coverage vary by municipality. Data reported includes (where available): date of permit, permit type, permit number, status, valuation, contractor company, contractor name, and description.

Incoming permit data is checked at seven stages in a regimented quality control process, from initial data source interview, to data preparation, through final auditing. To ensure the building department is accurate, each of the seven quality control stages contains, on average, 15 additional quality checks, resulting in a process of approximately 105 quality control "touch points."

For more information about the EDR Building Permit Report, please contact your EDR Account Executive at (800) 352-0050.

EDR® Environmental Data Resources Inc

BUILD FAX PROPERTY HISTORY

EXECUTIVE SUMMARY: SEARCH DOCUMENTATION

A search of building department records was conducted by Environmental Data Resources, Inc (EDR) on behalf of TRC Environmental Consultants on May 01, 2024.

TARGET PROPERTY

33326 Delaney Rd
Barstow, CA 92311

SEARCH METHODS

EDR searches available lists for both the Target Property and Surrounding Properties.

RESEARCH SUMMARY

Building permits identified: **YES**

The following research sources were consulted in the preparation of this report. An "X" indicates where information was identified in the source and provided in this report.

San Bernardino County

Year	*Source*	*TP*	*Adjoining*
2024	San Bernardino County, Land Use, Building & Safety		
2023	San Bernardino County, Land Use, Building & Safety		X
2022	San Bernardino County, Land Use, Building & Safety		
2021	San Bernardino County, Land Use, Building & Safety		
2020	San Bernardino County, Land Use, Building & Safety		
2019	San Bernardino County, Land Use, Building & Safety		
2018	San Bernardino County, Land Use, Building & Safety		
2017	San Bernardino County, Land Use, Building & Safety		
2016	San Bernardino County, Land Use, Building & Safety		
2015	San Bernardino County, Land Use, Building & Safety		X
2014	San Bernardino County, Land Use, Building & Safety		
2013	San Bernardino County, Land Use, Building & Safety		X
2012	San Bernardino County, Land Use, Building & Safety		
2011	San Bernardino County, Land Use, Building & Safety		X
2010	San Bernardino County, Land Use, Building & Safety		
2009	San Bernardino County, Land Use, Building & Safety		
2008	San Bernardino County, Land Use, Building & Safety		X
	San Bernardino County, Land Use, Building & Safety	X	
2007	San Bernardino County, Land Use, Building & Safety	X	
2006	San Bernardino County, Land Use, Building & Safety		X
	San Bernardino County, Land Use, Building & Safety	X	
2005	San Bernardino County, Land Use, Building & Safety		X
2004	San Bernardino County, Land Use, Building & Safety		
2003	San Bernardino County, Land Use, Building & Safety		X
2002	San Bernardino County, Land Use, Building & Safety		
2001	San Bernardino County, Land Use, Building & Safety		
2000	San Bernardino County, Land Use, Building & Safety		
1999	San Bernardino County, Land Use, Building & Safety		

EXECUTIVE SUMMARY: SEARCH DOCUMENTATION

Year	Source	TP	Adjoining
1998	San Bernardino County, Land Use, Building & Safety		
1997	San Bernardino County, Land Use, Building & Safety		
1996	San Bernardino County, Land Use, Building & Safety		
1995	San Bernardino County, Land Use, Building & Safety		
1994	San Bernardino County, Land Use, Building & Safety		
1993	San Bernardino County, Land Use, Building & Safety		
1992	San Bernardino County, Land Use, Building & Safety		
1991	San Bernardino County, Land Use, Building & Safety		
1990	San Bernardino County, Land Use, Building & Safety		
1989	San Bernardino County, Land Use, Building & Safety		
1988	San Bernardino County, Land Use, Building & Safety		
1987	San Bernardino County, Land Use, Building & Safety		
1986	San Bernardino County, Land Use, Building & Safety		
1985	San Bernardino County, Land Use, Building & Safety		
1984	San Bernardino County, Land Use, Building & Safety		
1983	San Bernardino County, Land Use, Building & Safety		
1982	San Bernardino County, Land Use, Building & Safety		
1981	San Bernardino County, Land Use, Building & Safety		
1980	San Bernardino County, Land Use, Building & Safety		
1979	San Bernardino County, Land Use, Building & Safety		
1978	San Bernardino County, Land Use, Building & Safety		
1977	San Bernardino County, Land Use, Building & Safety		
1976	San Bernardino County, Land Use, Building & Safety		
1975	San Bernardino County, Land Use, Building & Safety		
1974	San Bernardino County, Land Use, Building & Safety		
1973	San Bernardino County, Land Use, Building & Safety		
1972	San Bernardino County, Land Use, Building & Safety		
1971	San Bernardino County, Land Use, Building & Safety		
1970	San Bernardino County, Land Use, Building & Safety		

Name: JurisdictionName
Years: Years
Source: Source
Phone: Phone

BUILDING DEPARTMENT RECORDS SEARCHED

Name: San Bernardino County
Years: 1970-2024
Source: San Bernardino County, Land Use, Building & Safety, San Bernardino, CA
Phone: (909) 387-8311

Name: Fresno County Unincorporated Area
Years: 1967-2023
Source: Fresno County, Public Works and Planning, Fresno, CA
Phone: (559) 600-4078

Name: Redding
Years: 1926-2024
Source: City of Redding, Development Services, Building Division, Redding, CA
Phone: 530-225-4014

TARGET PROPERTY FINDINGS

TARGET PROPERTY DETAIL

33326 Delaney Rd
Barstow, CA 92311

33326 DELANEY RD

Date:	**3/19/2008**
Permit Type:	**BS_RES**
Description:	**ELECTRIC TO WELL**
Permit Description:	**Building Single - Family Residential**
Work Class:	MISC
Proposed Use:	
Permit Number:	B200802139
Status:	
Valuation:	$0.00
Contractor Company:	
Contractor Name:	

Date:	**10/17/2007**
Permit Type:	**BS_MH_PR**
Description:	**RETRO-FIT/18551 SETDOWN**
Permit Description:	**Building Single - Mobile Home**
Work Class:	SETDOWN
Proposed Use:	
Permit Number:	B200712354
Status:	
Valuation:	$0.00
Contractor Company:	
Contractor Name:	

TARGET PROPERTY FINDINGS

Date:	**5/25/2006**
Permit Type:	**BS_RES**
Description:	**CHANGE OUT HEAT PUMP**
Permit Description:	**Building Single - Family Residential**
Work Class:	MISC
Proposed Use:	
Permit Number:	B200607898
Status:	
Valuation:	$0.00
Contractor Company:	
Contractor Name:	

ADJOINING PROPERTY FINDINGS

ADJOINING PROPERTY DETAIL

The following Adjoining Property addresses were researched for this report. Detailed findings are provided for each address.

DELANEY RD

33275 DELANEY RD

Date:	**10/1/2013**
Permit Type:	**BS_RES**
Description:	**PRE-ALTER/REHAB RESIDENCE**
Permit Description:	**Building Single - Family Residential**
Work Class:	PRE-ALT
Proposed Use:	
Permit Number:	B201307790
Status:	
Valuation:	$0.00
Contractor Company:	
Contractor Name:	

Date:	**8/29/2011**
Permit Type:	**BS_RES**
Description:	**PRE-ALTER/ELECTRIC METER**
Permit Description:	**Building Single - Family Residential**
Work Class:	PRE-ALT
Proposed Use:	
Permit Number:	B201106761
Status:	
Valuation:	$0.00
Contractor Company:	
Contractor Name:	

ADJOINING PROPERTY FINDINGS

33292 DELANEY RD

Date:	**5/15/2023**
Permit Type:	**SFR**
Description:	**EXISITNG 920 S.F. GARAGE TO BE CONVERTED INTO ADU 1200 S.F.**
Permit Description:	**Residential New Construction**
Work Class:	
Proposed Use:	
Permit Number:	SFR-2023-00334
Status:	Submitted
Valuation:	$0.00
Contractor Company:	
Contractor Name:	

Date:	**5/9/2023**
Permit Type:	**ACCR**
Description:	**EXISITNG 920 S.F. GARAGE TO BE CONVERTED INTO ADU 1200 S.F.**
Permit Description:	**Residential Accessory**
Work Class:	
Proposed Use:	
Permit Number:	ACCR-2023-00406
Status:	Submitted
Valuation:	$0.00
Contractor Company:	
Contractor Name:	

Date:	**7/23/2015**
Permit Type:	**BS_RES**
Description:	**REVISION TO GROUND MOUNT PHOTOVOLTAIC B201503521**
Permit Description:	**Building Single - Family Residential**
Work Class:	MISC
Proposed Use:	
Permit Number:	B201505500
Status:	
Valuation:	$0.00
Contractor Company:	
Contractor Name:	

ADJOINING PROPERTY FINDINGS

Date: **6/30/2015**
Permit Type: **BS_RES**
Description: **GROUND MOUNT SOLAR**

Permit Description: **Building Single - Family Residential**
Work Class: MISC
Proposed Use:
Permit Number: B201503521
Status:
Valuation: $0.00
Contractor Company:
Contractor Name:

Date: **5/14/2015**
Permit Type: **BS_RES**
Description: **PCIR-GROUND MOUNT SOLAR**

Permit Description:
Work Class:
Proposed Use:
Permit Number: B201503522
Status:
Valuation: $0.00
Contractor Company:
Contractor Name:

Date: **5/27/2011**
Permit Type: **BS_RES**
Description: **REPLACE SEPTIC TANK**

Permit Description: **Building Single - Family Residential**
Work Class: MISC
Proposed Use:
Permit Number: B201103923
Status:
Valuation: $0.00
Contractor Company:
Contractor Name:

ADJOINING PROPERTY FINDINGS

Date:	**8/27/2003**
Permit Type:	**BS_RES**
Description:	**REPLACE LEACH LINE**
Permit Description:	**Building Single - Family Residential**
Work Class:	MISC
Proposed Use:	
Permit Number:	B200309020
Status:	
Valuation:	$0.00
Contractor Company:	
Contractor Name:	

MOCKINGBIRD ST

33220 MOCKINGBIRD ST

Date:	**4/16/2008**
Permit Type:	**BS_RES**
Description:	**METAL BUILDING**
Permit Description:	**Building Single - Family Residential**
Work Class:	Alteration Permit
Proposed Use:	
Permit Number:	B200800809
Status:	
Valuation:	$49,662.00
Contractor Company:	
Contractor Name:	

ADJOINING PROPERTY FINDINGS

Date: **10/25/2005**
Permit Type: **BS_RES**
Description: **ELECTRIC TO WELL**

Permit Description: **Building Single - Family Residential**
Work Class: MISC
Proposed Use:
Permit Number: B200516196
Status:
Valuation: $0.00
Contractor Company:
Contractor Name:

Date: **7/6/2005**
Permit Type: **BS_RES**
Description: **SINGLE FAMILY RESIDENCE**

Permit Description: **Building Single - Family Residential**
Work Class: Combination Permit
Proposed Use:
Permit Number: B200505900
Status:
Valuation:
Contractor Company:
Contractor Name:

Date: **4/6/2005**
Permit Type: **BS_RES**
Description: **PRESITE SFR**

Permit Description: **Building Single - Family Residential**
Work Class: GRAD/EC
Proposed Use:
Permit Number: B200504348
Status:
Valuation: $0.00
Contractor Company:
Contractor Name:

ADJOINING PROPERTY FINDINGS

33322 MOCKINGBIRD ST

Date:	**4/13/2006**
Permit Type:	**BS_RES**
Description:	**SINGLE FAMILY RESIDENCE**
Permit Description:	**Building Single - Family Residential**
Work Class:	Combination Permit
Proposed Use:	
Permit Number:	B200600918
Status:	
Valuation:	
Contractor Company:	
Contractor Name:	

Date:	**1/25/2006**
Permit Type:	**BS_RES**
Description:	**PRESITE SFR**
Permit Description:	**Building Single - Family Residential**
Work Class:	GRAD/EC
Proposed Use:	
Permit Number:	B200600915
Status:	
Valuation:	$0.00
Contractor Company:	
Contractor Name:	

GLOSSARY

General Building Department concepts

- **ICC:** The International Code Council. The governing body for the building/development codes used by all jurisdictions who've adopted the ICC guidelines. MOST of the US has done this. Canada, Mexico, and other countries use ICC codes books and guides as well. There are a few states who have added guidelines to the ICC codes to better fit their needs. For example, California has added seismic retrofit requirements for most commercial structures.
- **Building Department (Permitting Authority, Building Codes, Inspections Department, Building and Inspections):** This is the department in a jurisdiction where an owner or contractor goes to obtain permits and inspections for building, tearing down, remodeling, adding to, re-roofing, moving or otherwise making changes to any structure, Residential or Commercial.
- **Jurisdiction:** This is the geographic area representing the properties over which a Permitting Authority has responsibility.
- **GC:** General Contractor. Usually the primary contractor hired for any Residential or Commercial construction work.
- **Sub:** Subordinate contracting companies or subcontractors. Usually a "trades" contractor working for the GC. These contractors generally have an area of expertise in which they are licensed like Plumbing, Electrical, Heating and Air systems, Gas Systems, Pools etc. (called "trades").
- **Journeymen:** Sub contractors who have their own personal licenses in one or more trades and work for different contracting companies, wherever they are needed or there is work.
- **HVAC (Mechanical, Heating & Air companies):** HVAC = Heating, Ventilation, and Air Conditioning.
- **ELEC (Electrical, TempPole, TPole, TPower, Temporary Power, Panel, AMP Change, Power Release):** Electrical permits can be pulled for many reasons. The most common reason is to increase the AMPs of power in an electrical power panel. This requires a permit in almost every jurisdiction. Other commons reason for Electrical permits is to insert a temporary power pole at a new construction site. Construction requires electricity, and in a new development, power has yet to be run to the lot. The temporary power pole is usually the very first permit pulled for new development. The power is released to the home owner when construction is complete and this sometimes takes the form of a Power Release permit or inspection.
- **"Pull" a permit:** To obtain and pay for a building permit.
- **CBO:** Chief Building Official
- **Planning Department:** The department in the development process where the building /structural plans are reviewed for their completeness and compliance with building codes
- **Zoning Department:** The department in the development process where the site plans are reviewed for their compliance with the regulations associated with the zoning district in which they are situated.
- **Zoning District:** A pre-determined geographic boundary within a jurisdiction where certain types of structures are permitted / prohibited. Examples are Residential structure, Commercial/Retail structures, Industrial/Manufacturing structures etc. Each zoning district has regulations associated with it like the sizes of the lots, the density of the structures on the lots, the number of parking spaces required for certain types of structures on the lots etc.
- **PIN (TMS, GIS ID, Parcel#):** Property Identification Number and Tax Map System number.
- **State Card (Business license):** A license card issued to a contractor to conduct business.
- **Building Inspector (Inspector):** The inspector is a building department employee that inspects building construction for compliance to codes.
- **C.O.:** Certificate of Occupancy. This is the end of the construction process and designates that the owners now have permission to occupy a structure after its building is complete. Sometimes also referred to as a Certificate of Compliance.

GLOSSARY

Permit Content Definitions

- Permit Number: The alphanumerical designation assigned to a permit for tracking within the building department system. Sometimes the permit number gives clues to its role, e.g. a "PL" prefix may designate a plumbing permit.
- Description: A field on the permit form that allows the building department to give a brief description of the work being done. More often than not, this is the most important field for EP's to find clues to the prior use (s) of the property.
- Permit Type: Generally a brief designation of the type of job being done. For example BLDG-RES, BLDG-COM, ELEC, MECH etc.

Sample Building Permit Data

Date: Nov 09, 2000
Permit Type: Bldg -
New Permit Number: 101000000405
Status: Valuation: $1,000,000.00
Contractor Company: OWNER-BUILDER
Contractor Name:

Description: New one store retail (SAV-ON) with drive-thru pharmacy. Certificate of Occupancy.

D□□□□□□□□□□dr□□□r□□□r□□

33326 Delaney Rd

Barstow, CA 92311

Inquiry Number: 7639224.11

May 01, 2024

The EDR Aerial Photo Decade Package

6 Armstrong Road, 4th floor
Shelton, CT 06484
Toll Free: 800.352.0050
www.edrnet.com

Target Property:

Depue, Sandra Property
33326 Delaney Rd
Barstow, CA 92311
EDR Inquiry # 7639224.11

Requested By:

TRC Environmental Consultants
17911 VON KARMAN AVE SUITE 400
IRVINE, CA 92614
Contact: Jose Maldonado

Environmental Data Resources, Inc. (EDR) Aerial Photo Decade Package is a screening tool designed to assist environmental professionals in evaluating potential liability on a target property resulting from past activities. EDR's professional researchers provide digitally reproduced historical aerial photographs, and when available, provide one photo per decade.

Search Results:

Year	Scale	Details	Source
2020	1"=500'	Flight Year: 2020	USDA/NAIP
2016	1"=500'	Flight Year: 2016	USDA/NAIP
2012	1"=500'	Flight Year: 2012	USDA/NAIP
2009	1"=500'	Flight Year: 2009	USDA/NAIP
2005	1"=500'	Flight Year: 2005	USDA/NAIP
1984	1"=500'	Flight Date: October 07, 1984	USDA
1978	1"=500'	Flight Date: July 05, 1978	USGS
1970	1"=500'	Flight Date: May 14, 1970	USGS
1968	1"=500'	Flight Date: May 28, 1968	USDA
1964	1"=500'	Flight Date: February 21, 1964	Hurd
1959	1"=500'	Flight Date: June 22, 1959	USDA
1953	1"=500'	Flight Date: January 09, 1953	USDA

This Report contains certain information obtained from a variety of public and other sources reasonably available to Environmental Data Resources, LLC. It cannot be concluded from this Report that coverage information for the target and surrounding properties does not exist from other sources. This Report is provided on an "AS IS", "AS AVAILABLE" basis. NO WARRANTY EXPRESS OR IMPLIED IS MADE WHATSOEVER IN CONNECTION WITH THIS REPORT. ENVIRONMENTAL DATA RESOURCES, LLC AND ITS SUBSIDIARIES, AFFILIATES AND THIRD PARTY SUPPLIERS DISCLAIM ALL WARRANTIES, OF ANY KIND OR NATURE, EXPRESS OR IMPLIED, ARISING OUT OF OR RELATED TO THIS REPORT OR ANY OF THE DATA AND INFORMATION PROVIDED IN THIS REPORT, INCLUDING WITHOUT LIMITATION, ANY WARRANTIES REGARDING ACCURACY, QUALITY, CORRECTNESS, COMPLETENESS, COMPREHENSIVENESS, SUITABILITY, MERCHANTABILITY, FITNESS FOR A PARTICULAR PURPOSE, TITLE, NON-INFRINGEMENT, MISAPPROPRIATION, OR OTHERWISE. ALL RISK IS ASSUMED BY THE USER. IN NO EVENT SHALL ENVIRONMENTAL DATA RESOURCES, LLC OR ITS SUBSIDIARIES, AFFILIATES OR THIRD PARTY SUPPLIERS BE LIABLE TO ANYONE FOR ANY DIRECT, INCIDENTAL, INDIRECT, SPECIAL, CONSEQUENTIAL OR OTHER DAMAGES OF ANY TYPE OR KIND (INCLUDING BUT NOT LIMITED TO LOSS OF PROFITS, LOSS OF USE, OR LOSS OF DATA), ARISING OUT OF OR IN ANY WAY CONNECTED WITH THIS REPORT OR ANY OF THE DATA AND INFORMATION PROVIDED IN THIS REPORT.
Any analyses, estimates, ratings, environmental risk levels, or risk codes provided in this Report are provided for illustrative purposes only, and are not intended to provide, nor should they be interpreted as providing any facts regarding, or prediction or forecast of, any environmental risk for any property. Only an assessment performed by a qualified environmental professional can provide findings, opinions or conclusions regarding the environmental risk or conditions in, on or at any property.
Copyright 2024 by Environmental Data Resources, Inc. All rights reserved. Reproduction in any media or format, in whole or in part, of any report or map of Environmental Data Resources, Inc., or its affiliates, is prohibited without prior written permission.
EDR and its logos (including Sanborn and Sanborn Map) are trademarks of Environmental Data Resources, LLC or its affiliates. All other trademarks used herein are the property of their respective owners.

INQUIRY #: 7639224.11
YEAR: 2020
= 500'
N
EDR

INQUIRY #: 7639224.11

YEAR: 2016

= 500'

N

EDR

INQUIRY #: 7639224.11
YEAR: 2012
= 500'
N
EDR

INQUIRY #: 7639224.11

YEAR: 2009

= 500'

N

EDR

INQUIRY #: 7639224.11

YEAR: 2005

= 500'

N

EDR

INQUIRY #: 7639224.11
YEAR: 1984
= 500'
N
EDR

INQUIRY #: 7639224.11

YEAR: 1978

= 500'

N

EDR

INQUIRY #: 7639224.11

YEAR: 1970

= 500'

N

EDR

INQUIRY #: 7639224.11

YEAR: 1968

= 500'

N

EDR

INQUIRY #: 7639224.11

YEAR: 1964

= 500'

N

EDR

INQUIRY #: 7639224.11

YEAR: 1959

= 500'

N

EDR

INQUIRY #: 7639224.11

YEAR: 1953

= 500'

N

EDR

National Flood Hazard Layer FIRMette

FEMA

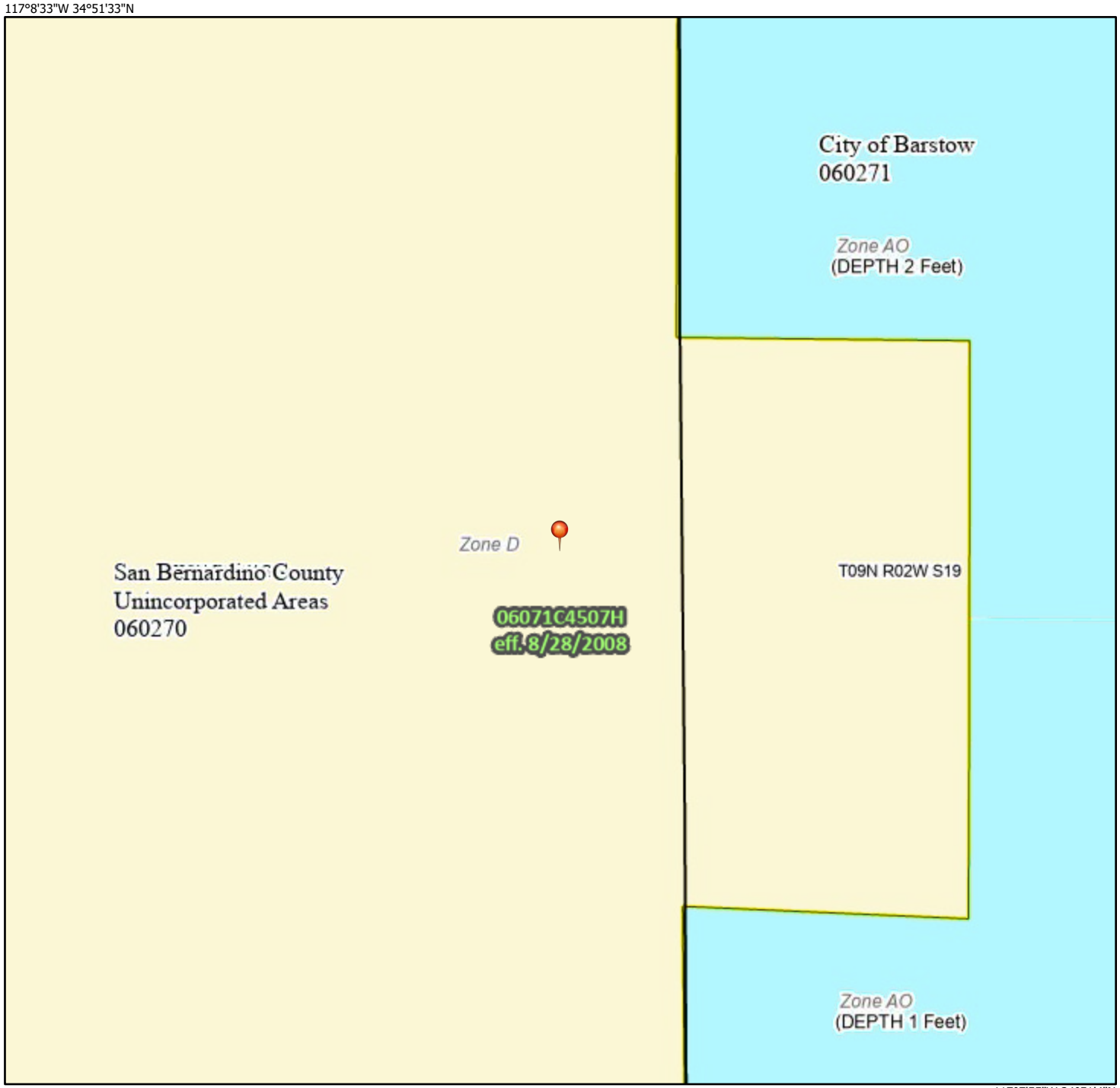

Basemap Imagery Source: USGS National Map 2023

Legend

SEE FIS REPORT FOR DETAILED LEGEND AND INDEX MAP FOR FIRM PANEL LAYOUT

SPECIAL FLOOD HAZARD AREAS
- Without Base Flood Elevation (BFE) *Zone A, V, A99*
- With BFE or Depth *Zone AE, AO, AH, VE, AR*
- Regulatory Floodway

OTHER AREAS OF FLOOD HAZARD
- 0.2% Annual Chance Flood Hazard, Areas of 1% annual chance flood with average depth less than one foot or with drainage areas of less than one square mile *Zone X*
- Future Conditions 1% Annual Chance Flood Hazard *Zone X*
- Area with Reduced Flood Risk due to Levee. See Notes. *Zone X*
- Area with Flood Risk due to Levee *Zone D*

OTHER AREAS
- NO SCREEN Area of Minimal Flood Hazard *Zone X*
- Effective LOMRs
- Area of Undetermined Flood Hazard *Zone D*

GENERAL STRUCTURES
- Channel, Culvert, or Storm Sewer
- Levee, Dike, or Floodwall

OTHER FEATURES
- 20.2 Cross Sections with 1% Annual Chance
- 17.5 Water Surface Elevation
- Coastal Transect
- Base Flood Elevation Line (BFE)
- Limit of Study
- Jurisdiction Boundary
- Coastal Transect Baseline
- Profile Baseline
- Hydrographic Feature

MAP PANELS
- Digital Data Available
- No Digital Data Available
- Unmapped

N

The pin displayed on the map is an approximate point selected by the user and does not represent an authoritative property location.

This map complies with FEMA's standards for the use of digital flood maps if it is not void as described below. The basemap shown complies with FEMA's basemap accuracy standards

The flood hazard information is derived directly from the authoritative NFHL web services provided by FEMA. This map was exported on 5/13/2024 at 12:09 PM and does not reflect changes or amendments subsequent to this date and time. The NFHL and effective information may change or become superseded by new data over time.

This map image is void if the one or more of the following map elements do not appear: basemap imagery, flood zone labels, legend, scale bar, map creation date, community identifiers, FIRM panel number, and FIRM effective date. Map images for unmapped and unmodernized areas cannot be used for regulatory purposes.

D

PLACE OFFICIAL STAMP AND INITIAL BELOW

THE CITY OF BARSTOW
CROSSROADS OF OPPORTUNITY

B R

OFFICE OF THE CITY CLERK

R R B R RD

D r d 05/13/2024 D r r d 5/18/2024

D M R R RD R D D BR D R

I wish to : ☑ Review
(please check) ☐ Obtain copies of the following public records:

I would like to review copies if any historical building permits or records pertaining to parcel number:

0421-071-54-0000

I/We, the undersigned, request documents as indicated and agree to pay the City of Barstow for copies at the rate of twenty-five cents per page (ten cents per page for documents requested pursuant to the Political Reform Act) at the time of receipt.

I/We have read the policy on the reverse of this form OM *(please initial)*

r

Olivia Morse

M ddr

707 Wilshire Blvd, Suite 3250

Los Angeles, CA 90017

r 213 220-4315 r

r omorse@trccompanies.com

R R

Reviewed by City Clerk: ☐ Approved ☐ Denied | Signature

Reason, if denied:

D R Documents/response provided on (date):

By (check one) ☐ Mail ☐ Pick-up ☐ FAX ■ Email ☐ Delivered ☐ Verbal ☐ Phone

:

D d:

M r:

Office Hours are 7:30 a.m. to 5:30 p.m. Monday thru Thursday and Fridays 7:30 a.m. to 4:30 p.m.
220 E. Mountain View St., Ste. "A" Barstow, CA 92311 ~ (760) 256-3531/ Fax: (760) 256-1750

The California Public Records Act (Government Code Section 6250 et seq.) provides California citizens with important rights to obtain access to records held by public agencies in the State. In recent years the City of Barstow has experienced a substantial growth in the volume of requests for public records and the staff time required to respond to such requests, particularly with respect to requests for documents relevant to disputes between private parties. The purpose of this policy is to clarify for the public, attorneys, insurance adjusters and private investigators, the process by which the City will respond to requests for records under the Public Records Act.

1. All requests for public records shall be in writing on a form approved by the City Council, unless the request is to review an agenda or agenda reports of the City or a City Commission or committee, the Municipal Code, the General Plan or the Uniform Building Codes, which are available in the City Clerk's Office.

2. The City Clerk will respond to all requests as soon as possible, but not later than the ten-day period, or extensions thereof, as provided by Government Code Section 6253.

    a. The City Clerk shall review the request and determine whether the request seeks identifiable records and, if not, the City Clerk shall assist the person making the request to identify records and information that are responsive to the request or to the purpose of the request, if stated.

    b. The City Clerk shall request all City Departments which may have the records requested to search their files and report back to the City Clerk on whether the Department has the records and, if so, when the records can be made available to the person seeking them.

    c. The City Clerk shall respond to the person requesting records by advising him or her in writing of the availability of the documents, a description of the information technology and physical location in which the records exist, and whether any of the documents are exempt from disclosure under the provisions of the Public Records Act. To the extent feasible, the City Clerk will provide suggestions for overcoming any practical basis for denying access to the records or information sought in compliance with the Public Records Act.

    d. If a request is made for copies of the records, the City Clerk shall also advise the person requesting copies of the estimated costs of copying the records requested.

    e. The person requesting the copies shall pay the per page charge for copying as set forth by resolution of the City Council for all copies requested. The City Clerk shall not make the requested copies until a deposit in the amount of the estimated costs of copying is received and shall not release the copies until the full cost of copying is paid to the City.

3. In accordance with the Public Records Act, the City will provide only specific identifiable records but will not research City records for particular types of information or analyze information, which may be contained within public records.

4. The City will respond to requests for public records in accordance with the terms of the California Public Records Act as the Act now exists or may hereafter be amended, and nothing in this Policy is intended nor shall it be construed to conflict with the terms of the Public Records Act.

From: Maribel Hernandez
To: Morse, Olivia; Priscella M. Luera
Subject: RE: [EXTERNAL] RE: TRC Records Request-
Date: Wednesday, June 5, 2024 5:00:13 PM
Attachments: image002.png
image003.png
image004.png
image005.png
image006.png
image009.png
image010.png
image011.png
image012.png

External

ALWAYS

Good afternoon,

All the parcels listed below are not within our city limits. You will need to contact the County of San Bernardino for information regarding these parcels.

City Clerk Services Manager
Maribel Hernandez
760-255-5122
mhernandez@barstowca.org

220 East Mountain View St.
Suite A
Barstow, CA 92311

Learn why Barstow is the perfect place to relocate. Download our marketing materials at www.barstowca.org/government/city-manager/economic-development

---

From: Morse, Olivia <OMorse@trccompanies.com>
Sent: Monday, June 3, 2024 1:23 PM
To: Maribel Hernandez <mhernandez@barstowca.org>; Priscella M. Luera <PLuera@barstowca.org>
Subject: RE: [EXTERNAL] RE: TRC Records Request-

[NOTICE: THIS IS AN EXTERNAL EMAIL]

Hi Maribel,

I wanted to follow up to confirm that these parcels are out of the City of Barstow's jurisdiction.

Thanks,

Environmental Engineer

707 Wilshire Blvd. Suite 3250, Los Angeles, CA 90017
213.220.4315 | 510.289.4143 | OMorse@trccompanies.com
LinkedIn | Twitter TRCcompanies.com

From: Morse, Olivia <OMorse@trccompanies.com>
Sent: Wednesday, May 22, 2024 12:30 PM
To: Maribel Hernandez <mhernandez@barstowca.org>; Priscella M. Luera <PLuera@barstowca.org>
Subject: RE: [EXTERNAL] RE: TRC Records Request-

Thank you! Could you please confirm this for the following parcels as well?

0421-071-60-0000
0421-071-59-0000
0421-071-62-0000
0421-071-61-0000
0421-082-13-0000
0421-071-53-0000
0421-071-54-0000
0421-232-01-0000
0421-071-63-0000
0421-082-15-0000

Thanks,

Environmental Engineer

707 Wilshire Blvd. Suite 3250, Los Angeles, CA 90017
213.220.4315 | 510.289.4143 | OMorse@trccompanies.com
LinkedIn | Twitter TRCcompanies.com

From: Maribel Hernandez <mhernandez@barstowca.org>
Sent: Wednesday, May 22, 2024 12:22 PM
To: Morse, Olivia <OMorse@trccompanies.com>; Priscella M. Luera <PLuera@barstowca.org>
Subject: [EXTERNAL] RE: TRC Records Request-

This is an **External** email. Do not click links or open attachments unless you validate the sender and know the content is safe.

ALWAYS hover over the link to preview the actual URL/site and confirm its legitimacy.

Good afternoon Ms. Morse,

The parcel is situated in the County section of Barstow, and we do not possess any information. For details about the mentioned parcel, please reach out to San Bernardino County.

City Clerk Services Manager
Maribel Hernandez
760-255-5122
mhernandez@barstowca.org

220 East Mountain View St.
Suite A
Barstow, CA 92311

Learn why Barstow is the perfect place to relocate. Download our marketing materials at
www.barstowca.org/government/city-manager/economic-development

---

From: Morse, Olivia <OMorse@trccompanies.com>
Sent: Wednesday, May 22, 2024 11:47 AM
To: Priscella M. Luera <PLuera@barstowca.org>; Maribel Hernandez <mhernandez@barstowca.org>
Subject: TRC Records Request-

[NOTICE: THIS IS AN EXTERNAL EMAIL]

Hi,

I made this records request with Maria Chavez and it looks like she is out of office, are either of you able to help me with this request? I made about 8 requests, let me know if you will be able to and I will forward you the other requests as well.

Environmental Engineer

707 Wilshire Blvd. Suite 3250, Los Angeles, CA 90017
213.220.4315 | 510.289.4143 | OMorse@trccompanies.com
LinkedIn | Twitter TRCcompanies.com

From: Morse, Olivia
Sent: Friday, May 10, 2024 3:35 PM
To: mchavez@barstowca.org
Subject: TRC Records Request-

Environmental Engineer

707 Wilshire Blvd. Suite 3250, Los Angeles, CA 90017
213.220.4315 | 510.289.4143 | OMorse@trccompanies.com
LinkedIn | Twitter TRCcompanies.com

[illegible] Bernardino [illegible] Division • [illegible] Materials Division
620 S. E St., San Bernardino, CA 92415-0153 • (909) 386-8468 FAX (909) 386-8460
hazmatrecords@sbcfire.org

REQUEST FOR AN ENVIRONMENTAL AUDIT PHASE 1 CERTIFIED HAZARDOUS MATERIALS RECORDS SEARCH FINDING REPORT

[illegible] AN ENVIRONMENTAL AUDIT PHASE 1 [illegible] M[illegible] [illegible] San Bernardino County Fire Protection District [illegible] An Environmental Phase 1 Certified Hazardous Materials Records Search Finding Report [illegible]

[illegible] An Environmental Phase 1 Certified Hazardous Materials Records Search Finding Report [illegible] An Environmental Phase 1 Certified Hazardous Materials Records Search Finding Report [illegible]

[illegible] An Environmental Phase 1 Certified Hazardous Materials Records Search Finding Report will be issued, noting that "no records" were identified.

[illegible]

[illegible] INFORMATION		
Property Owner or Business Name Depue, Sandra	Location (Site Address and/or Assessor Parcel No.) 0421-071-54-0000 33326 Delaney Road, Barstow CA 92311	City/Community Barstow

[illegible]

REQUESTOR INFORMATION		
NAME Olivia Morse	TITLE (*If individual, leave blank*) Environmental Engineer	COMPANY (*If individual, leave blank*) TRC

MAILING ADDRESS 6 Executive Cir. Suite 200	CITY Irvine	STATE CA	ZIP CODE 92614

TELEPHONE 213-220-4315	FAX	EMAIL ADDRESS omorse@trccompanies.com

[illegible] Env. Audit Phase 1 Certified Hazardous Materials Records Search [illegible]

[illegible] REQUESTED RECORDS [illegible]	
☒ [illegible] AT THE SITE	☐ [illegible]
☒ [illegible] AT THE SITE	☐ [illegible]
☐ [illegible] NEARBY	☐ [illegible]
☐ [illegible] NEARBY	☐ [illegible]
☐ [illegible]	☐ [illegible]
☐ [illegible]	☐ [illegible]

[illegible]	
Phase 1 Certified Record Search Finding Report issued: ___/___/___	Reference No:
Phase 1 Certified "No Record" Finding Report issued: ___/___/___	Amount Paid:
	Receipt No.:
	Date:

** IMPORTANT –THIS PAGE MUST BE SIGNED PRIOR TO SUBMITTAL **

DISCLAIMER: While all attempts are made to provide accurate, current, and reliable information, San Bernardino County Fire Protection District *(further referred to as SBDFPD)* recognizes the possibility of human error. Therefore, SBCFPD, its officers, employees, agents and volunteers, make no representations as to the accuracy, completeness or suitability of an Environmental Audit Phase 1 Certified Hazardous Materials Records Search Finding Report and provides an Environmental Audit Phase 1 Certified Hazardous Materials Records Search Finding Report "as is," with no warranties, express or implied, including the implied warranty of fitness for a particular purpose. In no event shall SBCFPD be liable for any damages of any nature whatsoever, arising out of the issuance of a Certified Hazardous Materials Records Search Finding Report. SBCFPD therefore assumes no liability for damages incurred directly or indirectly as a result of any errors, omissions or discrepancies in a Certified Hazardous Materials Records Search Finding Report.

RELEASE AND INDEMNIFICATION: In consideration for the issuance of an Environmental Audit Phase 1 Certified Hazardous Materials Records Search Finding Report, I hereby release and forever discharge SBCFPD, its officers, employees, agents and volunteers from any and all claims, actions, losses, damages and/or liability in connection with SBCFPD's issuance of an Environmental Audit Phase 1 Certified Hazardous Materials Records Search Finding Report, including, but not limited to, claims that may arise due to the active or passive negligence of SBCFPD, its officers, employees, agents and volunteers.

I am familiar with the provisions of California Civil Code Section 1542, which provides as follows:

"A general release does not extend to claims which the creditor does not know or suspect to exist in his or her favor at the time of executing the release, which if known by him or her must have materially affected his or her settlement with the debtor."

I hereby expressly waive any and all rights that I may have there under. I understand and acknowledge the significance and consequence of this specific waiver of California Civil Code Section 1542 and assume full responsibility for any injuries, damages, losses or liabilities that I may hereafter discover as possibly resulting from SBCFPD's issuance of an Environmental Audit Phase 1 Certified Hazardous Materials Records Search Finding Report.

In further consideration for SBCFPD's issuance of an Environmental Audit Phase 1 Certified Hazardous Materials Records Search Finding Report, I hereby agree, for myself, my heirs, administrators, executors and assigns, that I shall indemnify, defend (with counsel approved by County) and hold harmless SBCFPD, its officers, employees, agents and volunteers from any and all claims, demands, actions or suits arising out of or in connection with SBCFPD's issuance of an Environmental Audit Phase 1 Certified Hazardous Materials Records Search Finding Report brought by any third party.

*** * ***

I have read the above terms and conditions, including the paragraphs entitled "DISCLAIMER" and "RELEASE AND INDEMNIFICATION", and by my signature below, I affirm that I understand these terms and conditions and accept them as part of my REQUEST FOR AN ENVIRONMENTAL AUDIT PHASE 1 CERTIFIED HAZARDOUS MATERIALS RECORDS SEARCH FINDING REPORT.

I hereby request an Environmental Audit Phase 1 Certified Hazardous Materials Records Search Finding Report for the location described on Page 1 of this application.

- ❑ **I am including payment of the initial fee of $136.00, for the first hour of research, by check or money order, payable to San Bernardino County Fire Protection District, or by credit card payment taken over the phone. I understand that research exceeding one hour will be billed at the rate of $136.00 for each additional hour spent by SBCFPD in completing this request.**
- ❑ **I have faxed or emailed this request and will forward payment along with the original request form within 48 hours.**

R□□□□□□R□□□□□□□R□	
SIGNATURE OF REQUESTOR	DATE
	5/13/24

Rev. 05/06/2020

SAN BERNARDINO COUNTY FIRE PROTECTION DISTRICT

620 South "E" Street • San Bernardino, CA 92415-0153 • (909) 386-8401 • Fax (909) 386-8460

Office of the Fire Marshal
Hazardous Materials Division
sbcfire.org

Daniel R. Munsey
Fire Chief/Fire Warden

Michael A. Horton
Fire Marshal/Deputy Fire Warden

December 1, 2022

22112902 Barstow RAL TRC

TRC COMPANIES
6 EXECUTIVE CIRCLE, SUITE 200
IRVINE, CA 92614

ATTENTION: LAURA GRIGORYAN

SUBJECT: CERTIFIED RECORD SEARCH FINDINGS
33326 DELANEY ROAD, BARSTOW, CALIFORNIA

This is to confirm that the San Bernardino County Hazardous Materials Division has identified records that may pertain to the subject site, as described in your request for records search.

The file(s) shown below have been retrieved for review. If you wish to view the original documents, please e-mail this office at hazmatrecords@sbcfire.org to arrange an appointment for a file review.

ACTIVE PERMIT FACILITIES: (Regulatory files for facilities with annual operating permits to maintain underground storage tanks, handle hazardous materials, and/or generate hazardous waste. Files include permits, inspections, reports, test results, correspondence, and related materials. Files will also include any underground tank removal/construction activity records and site remediation/contamination records for facilities still in operation).

No record of active permit facilities identified in this search.

INACTIVE PERMIT AND/OR NON-PERMIT FACILITIES: (Inactive regulatory files for formerly permitted facilities that maintained underground storage tanks, stored hazardous materials, and/or generated hazardous waste and/or facilities with underground storage tanks removed and/or materials and waste removed. Files will also include any underground tank removal/construction activity records and site remediation/contamination records for facilities no longer operating underground tanks).

Depue Ranch 33326 Delaney Rd Barstow	Est # 87013700 No Permits in File
Diamond Pacific Tool Corp 33326 Delaney Rd Barstow	Est # 85005218 Hazardous Waste Generator Permit Hazardous Material Handler Permit

PERMITS TO REMOVE/INSTALL/MODIFY UNDERGROUND STORAGE TANKS:

On April 15, 1986, San Bernardino Environmental Public Works Agency received a letter from the owner Bob G. Depue stating that they had registered 3 underground storage tanks on his ranch which were for

BOARD OF DIRECTORS
Col. Paul Cook (Ret.) First District | Janice Rutherford Second District | Dawn Rowe Vice Chair, Third District | Curt Hagman Chairman, Fourth District | Joe Baca Jr. Fifth District
Leonard X. Hernandez Chief Executive Officer

personal use. They had all 3 USTs removed and they are not in use. The file does not contain any permits and/or any permits to remove the USTs.

HAZARDOUS MATERIAL INCIDENT AND/OR COMPLAINT RESPONSE ACTIVITY: (other records of spill notifications and/or complaints not listed below may also exist in facility permit files).

No record of hazardous material incident and/or complaint response activity identified in this search.

SITE REMEDIATION: (Underground Storage Tank Clean-Up under Local Oversight Program or Voluntary Hazardous Waste Clean-Up activity under Local Jurisdiction) (documents may be included in regular active or inactive permit files listed above).

No record of site remediation identified in this search.

Records searched include permit database systems for facilities with permits as hazardous waste generators, hazardous materials handlers, and/or underground storage tanks, including inactive and/or out of business records; logs of permits issued for the removal and/or installation of underground storage tanks; records and databases pertaining to illicit dumping and releases; records of non-permitted facilities; sites undergoing remediation for contaminated soil and/or groundwater; and incidents responded to by the hazardous materials emergency response team. Records searched date back to the mid-1980's. Please note if a facility has completed a submission in CERS, the most recent submission can be made available for review upon request.

Records consist of 2 files, approximately 1 ½" thick, combined. You may contact us at hazmatrecords@sbcfire.org to request and schedule a file review appointment to view the file(s).

Christina Rivera

Christina Rivera
Office Specialist
Office of the Fire Marshal
Hazardous Materials Division

***We will copy up to 40 pre-selected pages from a file at a charge $0.25 per page copied. (Be prepared to make this payment at the time of service). We can refer you to a private copy service or you may want to bring a portable copier on site. Please let us know your plans in advance so that accommodations can be made.**

SAN BERNARDINO COUNTY FIRE PROTECTION DISTRICT

620 South "E" Street • San Bernardino, CA 92415-0153 • (909) 386-8401 • Fax (909) 386-8460

Office of the Fire Marshal
Hazardous Materials Division
sbcfire.org

Daniel R. Munsey
Fire Chief/Fire Warden

Michael A. Horton
Fire Marshal/Deputy Fire Warden

February 28, 2021

22021410 Barstow RAL TRC

TRC SOLUTIONS
17911 VON KARMAN AVENUE, SUITE 400
IRVINE, CA 92614

ATTENTION: CASSIE FAUSEL

SUBJECT: CERTIFIED RECORD SEARCH FINDINGS
3649 WEST MAIN STREET, AND 33326 DELANEY ROAD, BARSTOW, CALIFORNIA
APN # 0421-082-42-0000

This is to confirm that the San Bernardino County Hazardous Materials Division has identified records that may pertain to the subject site, as described in your request for records search.

The file(s) shown below have been retrieved for review. If you wish to view the original documents, please e-mail this office at hazmatrecords@sbcfire.org to arrange an appointment for a file review.

ACTIVE PERMIT FACILITIES: (Regulatory files for facilities with annual operating permits to maintain underground storage tanks, handle hazardous materials, and/or generate hazardous waste. Files include permits, inspections, reports, test results, correspondence, and related materials. Files will also include any underground tank removal/construction activity records and site remediation/contamination records for facilities still in operation).

B & G Leasing Inc. 24802 W. Main St. Barstow	FA0001288 ~ Est. # 92028205 ~ CERS ID. 10036012 Hazardous Materials 4-10 Chemicals Handler Permit Small Quantity Generator Permit (Last CERS Submission: 03/24/2020)

INACTIVE PERMIT AND/OR NON-PERMIT FACILITIES: (Inactive regulatory files for formerly permitted facilities that maintained underground storage tanks, stored hazardous materials, and/or generated hazardous waste and/or facilities with underground storage tanks removed and/or materials and waste removed. Files will also include any underground tank removal/construction activity records and site remediation/ contamination records for facilities no longer operating underground tanks).

Diamond Pacific Tool Corp. 33326 Delaney Road Barstow	Est. # 85005218 Hazardous Waste Generator Permit Hazardous Materials Handler Permit
Depue Ranch 33326 Delaney Rd. Barstow	Est. # 87013700 AG Tanks (no permits in file)

BOARD OF DIRECTORS

Col. Paul Cook (Ret.) — First District
Janice Rutherford — Second District
Dawn Rowe — Vice Chair, Third District
Curt Hagman — Chairman, Fourth District
Joe Baca Jr. — Fifth District
Leonard X. Hernandez — Chief Executive Officer

PERMITS TO REMOVE/INSTALL/MODIFY TANKS UNDERGROUND:

Back on April 18, 1986, San Bernardino Environmental Public Works Agency received a letter from Owner Bob G. Depue stating that they had registered 3 underground storage gas tanks on his ranch that they used for personal use but have removed all 3 USTs from the ground and they are not in use. The file doesn't show any permits or any permits to removed USTs.

HAZ MAT INCIDENT RESPONSE ACTIVITY: (other records of spill notifications and/or complaints not listed below may also exist in facility permit files).

No record of hazmat incident response activity identified in this search.

SITE REMEDIATION: (Underground Storage Tank Clean-Up under Local Oversight Program or Voluntary Hazardous Waste Clean-Up activity under Local Jurisdiction) (documents may be included in regular active or inactive permit files listed above).

No records of site remediation identified in this search.

Records searched include permit database systems for facilities with permits as hazardous waste generators, hazardous materials handlers, and/or underground storage tanks, including inactive and/or out of business records; logs of permits issued for the removal and/or installation of underground storage tanks; records and databases pertaining to illicit dumping and releases; records of non-permitted facilities; sites undergoing remediation for contaminated soil and/or groundwater; and incidents responded to by the hazardous materials emergency response team. Records date back to mid- 1980's.

Records consist of 3 files, approximately 2 ¾" thick, combined. If you wish to view the original documents, please e-mail this office at hazmatrecords@sbcfire.org to arrange an appointment.

Respectfully,

Donna Juday

DONNA JUDAY
Office Specialist
Office of the Fire Marshal
Hazardous Materials Division

***We will copy up to 40 pre-selected pages from a file at a charge $0.25 per page copied. (Be prepared to make this payment at the time of service). We can refer you to a private copy service or you may want to bring a portable copier on site. Please let us know your plans in advance so that accommodations can be made.**

CUPA
San Bernardino County Fire Protection District • Hazardous Materials Division
620 S. E St., San Bernardino, CA 92415-0153 • (909) 386-8465 • FAX (909) 386-8480
hazmatrecords@sbcfire.org

REQUEST FOR AN ENVIRONMENTAL AUDIT PHASE 1 CERTIFIED HAZARDOUS MATERIALS

RECORDS SEARCH FINDING REPORT

The main focus of a REQUEST FOR AN ENVIRONMENTAL AUDIT PHASE 1 CERTIFIED HAZARDOUS MATERIALS RECORDS SEARCH FINDING REPORT is to determine whether there exists in San Bernardino County Fire Protection District (SBCFPD) any record relating to contamination or reports of spills at a particular site. An Environmental Phase 1 Certified Hazardous Materials Records Search Finding Report should reveal whether there are any facilities at the site that are subject to current or past regulatory activity by SBCFPD, such as underground storage tanks, hazardous material handlers, hazardous waste generators, and CalARP facilities, as well as any reports of spills, incidents, complaints, or cleanup activity, which can be a useful tool in providing a history of compliance or non-compliance.

Once SBCFPD has completed its records search, an Environmental Phase 1 Certified Hazardous Materials Records Search Finding Report will be prepared and issued. Such report will detail all SBCFPD records associated with a particular site by type, date, location, and status (where applicable). All files identified in an Environmental Phase 1 Certified Hazardous Materials Records Search Finding Report can be made available for copies and/or review upon request.

If the completed records search reveals no SBCFPD record of hazardous material activity at the site, an Environmental Phase 1 Certified Hazardous Materials Records Search Finding Report will be issued, noting that "no records" were identified.

Please provide a specific site address or location description. If a situs address does not exist or cannot be found, list another type of location identifier such as Assessor Parcel Number (preferable), cross streets or intersections (e.g., NWC 5th Ave. & Main St.), and/or legal description. If possible, please attach a map to this request form.

SITE INFORMATION

Property Owner or Business Name	Location (Site Address and/or Assessor Parcel No.)	City/Community
Multiple	Multi. - 3649 W. Main Street / 33326 Delany Road Parcel 0421-082-48	Barstow

Please provide your name, the company you represent, and contact information below.

REQUESTOR INFORMATION

NAME	TITLE (if individual, leave blank)	COMPANY (if individual, leave blank)
Cassie Fawcel	Scientist	TRC

MAILING ADDRESS	CITY	STATE	ZIP CODE
17911 Von Karman Ave suite 400		CA	92614

TELEPHONE	FAX	EMAIL ADDRESS
9492369182		cfawcel@trcompanies.com

So that we may provide better service, please check one or more of the boxes below which best describe how the findings of the Env. Audit Phase 1 Certified Hazardous Materials Records Search will be used and/or your relationship to the property in question.

PURPOSE OR RELATIONSHIP TO PROPERTY

- [x] 1. Phase I site assessment or due diligence AT THE SITE
- [ ] 2. Environmental professional involved with remediation AT THE SITE
- [x] 3. Phase I site assessment or due diligence NEARBY
- [ ] 4. Environmental professional involved with remediation NEARBY
- [ ] 5. Proposed School Site (1/4 mi. search for AHM)
- [ ] 6. Proposed Drinking Water Well
- [ ] 7. Owner or operator of the facility or property
- [ ] 8. Potential buyer
- [ ] 9. Real Estate Agent, Lender, Appraiser
- [ ] 10. Pending escrow
- [ ] 11. Proposed redevelopment
- [ ] 12. Legal or other reason: _____

AGENCY USE

WK 7

Phase 1 Certified Record Search Finding Report Issued: / /

Phase 1 Certified "No Record" Finding Report Issued: / /

Reference No.: 2202140
Amount Paid: 136.00
Receipt No.: 6242643931
Date: 2-17-2022

Scanned with CamScanner

** IMPORTANT – THIS PAGE MUST BE SIGNED PRIOR TO SUBMITTAL **

DISCLAIMER: While all attempts are made to provide accurate, current, and reliable information, San Bernardino County Fire Protection District *(further referred to as SBCFPD)* recognizes the possibility of human error. Therefore, SBCFPD, its officers, employees, agents and volunteers, make no representations as to the accuracy, completeness or suitability of an Environmental Audit Phase 1 Certified Hazardous Materials Records Search Finding Report and provides an Environmental Audit Phase 1 Certified Hazardous Materials Records Search Finding Report "as is" with no warranties, express or implied, including the implied warranty of fitness for a particular purpose. In no event shall SBCFPD be liable for any damages of any nature whatsoever, arising out of the issuance of a Certified Hazardous Materials Records Search Finding Report. SBCFPD therefore assumes no liability for damages incurred directly or indirectly as a result of any errors, omissions or discrepancies in a Certified Hazardous Materials Records Search Finding Report.

RELEASE AND INDEMNIFICATION: In consideration for the issuance of an Environmental Audit Phase 1 Certified Hazardous Materials Records Search Finding Report, I hereby release and forever discharge SBCFPD, its officers, employees, agents and volunteers from any and all claims, actions, losses, damages and/or liability in connection with SBCFPD's issuance of an Environmental Audit Phase 1 Certified Hazardous Materials Records Search Finding Report, including, but not limited to, claims that may arise due to the active or passive negligence of SBCFPD, its officers, employees, agents and volunteers.

I am familiar with the provisions of California Civil Code Section 1542, which provides as follows:

"A general release does not extend to claims which the creditor does not know or suspect to exist in his or her favor at the time of executing the release, which if known by him or her must have materially affected his or her settlement with the debtor."

I hereby expressly waive any and all rights that I may have there under. I understand and acknowledge the significance and consequence of this specific waiver of California Civil Code Section 1542 and assume full responsibility for any injuries, damages, losses or liabilities that I may hereafter discover as possibly resulting from SBCFPD's issuance of an Environmental Audit Phase 1 Certified Hazardous Materials Records Search Finding Report.

In further consideration for SBCFPD's issuance of an Environmental Audit Phase 1 Certified Hazardous Materials Records Search Finding Report, I hereby agree, for myself, my heirs, administrators, executors and assigns, that I shall indemnify, defend (with counsel approved by County) and hold harmless SBCFPD, its officers, employees, agents and volunteers from any and all claims, demands, actions or suits arising out of or in connection with SBCFPD's issuance of an Environmental Audit Phase 1 Certified Hazardous Materials Records Search Finding Report brought by any third party.

I have read the above terms and conditions, including the paragraphs entitled "DISCLAIMER" and "RELEASE AND INDEMNIFICATION", and by my signature below, I affirm that I understand these terms and conditions and accept them as part of my **REQUEST FOR AN ENVIRONMENTAL AUDIT PHASE 1 CERTIFIED HAZARDOUS MATERIALS RECORDS SEARCH FINDING REPORT.**

I hereby request an Environmental Audit Phase 1 Certified Hazardous Materials Records Search Finding Report for the location described on Page 1 of this application.

- I am including payment of the initial fee of $136.00, for the first hour of research, by check or money order, payable to San Bernardino County Fire Protection District, or by credit card payment listed over the phone. I understand that **research exceeding one hour will be billed at the rate of $136.00 for each additional hour spent by SBCFPD in completing this request.**

☒ I have faxed or emailed this request and will forward payment along with the original request form within 48 hours.

SIGNATURE OF REQUESTOR	DATE
	2/14/2022

Rev. 05/05/2020

Scanned with CamScanner

ESTABLISHMENT NUMBER: 89018121

PLEASE REVIEW THE FOLLOWING INFORMATION CAREFULLY. MAKE CORRECTIONS IN THE SPACE PROVIDED. PLEASE COMPLETE ALL INFORMATION. PLEASE PRINT.

ESTABLISHMENT:

DIAMOND PACIFIC TOOL CORP
33326 DELANEY RD
BARSTOW, CA 92311
PHONE : (619) 253-2954
BILL ATTN :
PARCEL :
FED-ID/SSN:
CONTACT :
DR. LIC.: ST: EXP:

JUL 30 1993

95-2812698
BILL DEPUE

APPLICANT:

DIAMOND PACIFIC TOOL CORP
25647 W MAIN ST
BARSTOW, CA 92311
PHONE :

JUL 30 1993

619-253-2954

OWNER:

DIAMOND PACIFIC TOOL CORP
25647 W MAIN ST
BARSTOW, CA 92311
PHONE :

JUL 30 1993

619-253-2954

IMPORTANT - ALL CORRESPONDENCE SHOULD BE SENT TO:

___ ESTABLISHMENT ✓ APPLICANT ___ OWNER (Check One)

I HEREBY MAKE APPLICATION FOR HEALTH SERVICES AND PERMIT TO ESTABLISH AND/OR OPERATE THE ABOVE MENTIONED BUSINESS, USE, OR SERVICE IN ACCORDANCE WITH THE LAWS, ORDINANCES, AND REGULATIONS THAT ARE NOW OR MAY HEREINAFTER BE IN FORCE BY THE UNITED STATES GOVERNMENT, THE STATE OF CALIFORNIA, AND THE COUNTY OF SAN BERNARDINO PERTAINING TO THE ABOVE MENTIONED BUSINESS. I HEREBY CONSENT TO ALL NECESSARY INSPECTIONS INCIDENT TO THE ISSUANCE OF THIS PERMIT AND THE OPERATION OF THE BUSINESS.

SIGNED Bill Depue DATE 3/30/93 TITLE PRESIDENT

ESTABLISHMENT NUMBER: 89018121

PLEASE REVIEW THE FOLLOWING INFORMATION CAREFULLY. MAKE CORRECTIONS IN THE SPACE PROVIDED. PLEASE COMPLETE ALL INFORMATION. PLEASE PRINT.

ESTABLISHMENT:

DIAMOND PACIFIC TOOL CORP
33326 DELANEY RD
BARSTOW, CA 92311
PHONE : (619) 253-2954
BILL ATTN :
PARCEL :
FED-ID/SSN: 95-2812698
CONTACT : BILL DEPUE
DR. LIC.: ST: EXP:

JUL 30 1993

APPLICANT:

DIAMOND PACIFIC TOOL CORP
25647 W MAIN ST
BARSTOW, CA 92311
PHONE : 619-253-2954

JUL 30 1993

OWNER:

DIAMOND PACIFIC TOOL CORP
25647 W MAIN ST
BARSTOW, CA 92311
PHONE : 619-253-2954

JUL 30 1993

IMPORTANT - ALL CORRESPONDENCE SHOULD BE SENT TO:

___ ESTABLISHMENT ✓ APPLICANT ___ OWNER (Check One)

I HEREBY MAKE APPLICATION FOR HEALTH SERVICES AND PERMIT TO ESTABLISH AND/OR OPERATE THE ABOVE MENTIONED BUSINESS, USE, OR SERVICE IN ACCORDANCE WITH THE LAWS, ORDINANCES, AND REGULATIONS THAT ARE NOW OR MAY HEREINAFTER BE IN FORCE BY THE UNITED STATES GOVERNMENT, THE STATE OF CALIFORNIA, AND THE COUNTY OF SAN BERNARDINO PERTAINING TO THE ABOVE MENTIONED BUSINESS. I HEREBY CONSENT TO ALL NECESSARY INSPECTIONS INCIDENT TO THE ISSUANCE OF THIS PERMIT AND THE OPERATION OF THE BUSINESS.

SIGNED Bill Depue DATE 3/30/93 TITLE PRESIDENT

ESTABLISHMENT NUMBER: 89018121

PLEASE REVIEW THE FOLLOWING INFORMATION CAREFULLY. MAKE CORRECTIONS IN THE SPACE PROVIDED. PLEASE COMPLETE ALL INFORMATION. PLEASE PRINT.

PERMIT: 8904190013 - HAZARDOUS WASTE GENERATOR

NBR EMPLS : 1 1

INVOLVED WITH GENERATING/HANDLING/MANAGING HAZARDOUS MATERIALS
TYPES OF WASTE GENERATED: PORENAC BRAND ALKALINE CLEANER (NaOH)
YEARLY VOLUME (LBS/GALS): 10 lbs IN 40 GALS WATER NEUTRALIZED TO
DISPOSAL METHOD : PH7 USING DILUTE SULFURIC ACID
FROM ACID DIP THEN SPREAD ON AIR STRIP

TYPES OF WASTE GENERATED: _____
YEARLY VOLUME (LBS/GALS): _____

DISPOSAL METHOD : _____

TYPES OF WASTE GENERATED: _____
YEARLY VOLUME (LBS/GALS): _____
DISPOSAL METHOD : _____

TYPES OF WASTE GENERATED: _____
YEARLY VOLUME (LBS/GALS): _____
DISPOSAL METHOD : _____

IF NEEDED, PLEASE ATTACH ADDITIONAL SHEETS OF INFORMATION
NOTE: NBR EMPLS IS THE NUMBER OF FULL-TIME EMPLOYEES

FOR OFFICE USE ONLY:

CATGY: 228700 EXP: 05/31/1993 LOC: 51

SANI : 1100 MFR: APN:

ESTABLISHMENT NUMBER: 89018121

PLEASE REVIEW THE FOLLOWING INFORMATION CAREFULLY. MAKE CORRECTIONS IN THE SPACE PROVIDED. PLEASE COMPLETE ALL INFORMATION. PLEASE PRINT.

PERMIT: 8904190014 - HAZARDOUS MATERIAL HANDLER

NBR EMPLS : 1 _____

HAZARDOUS MATERIALS HANDLED: _____
YEARLY VOLUME (LBS/GALS) : _____
DISPOSAL METHOD : _____

HAZARDOUS MATERIALS HANDLED: _____
YEARLY VOLUME (LBS/GALS) : _____
DISPOSAL METHOD : _____

HAZARDOUS MATERIALS HANDLED: _____
YEARLY VOLUME (LBS/GALS) : _____
DISPOSAL METHOD : _____

HAZARDOUS MATERIALS HANDLED: _____
YEARLY VOLUME (LBS/GALS) : _____
DISPOSAL METHOD : _____

IF NEEDED, PLEASE ATTACH ADDITIONAL SHEETS OF INFORMATION
NOTE: NBR EMPLS IS THE NUMBER OF FULL-TIME EMPLOYEES INVOLVED WITH GENERATING/HANDLING/MANAGING HAZARDOUS WASTE

FOR OFFICE USE ONLY:

CATGY: 226001 EXP: 05/31/1993 LOC: 51

SANI : 1100 MFR: APN:

County of Bernardino — Environmental Public W Agency
DEPARTMENT OF ENVIRONMENTAL HEALTH SERVICES
HAZARDOUS WASTE SECTION

SUPPLEMENTAL GENERATOR INSPECTION REPORT

TIME:

INSPECTOR: CHARLES C. AUSTIN

FACILITY NAME: DIAMOND PACIFIC TOOL CORP

FACILITY LOCATION: 33326 DELANEY RD BARSTOW 92311

PHONE CALL TO MR DEPUGS.

5/19/93: PLATING PROCESS CONSISTS OF FIRST WASHING THE STEEL PART IN AN ALKALINE SOLUTION WHICH CAN BE KEPT BELOW A PH OF 12.5 WITH NO PROBLEMS. THE STEEL PART IS THEN TREATED IN AN ACID BATH BEFORE IT IS PLACED IN A NICKEL SULPHATE BATH FOR NICKEL PLATING. ANODE BAGS ARE WASHED FREE OF NICKEL SULPHATE AND THE NICKEL SULPHATE GOES BACK INTO THE BATH FOR REUSUAL.

THE NEUTRALIZATION OF THE CHEMICALS.

WEAK ACID BATH

$NaOH + H_2SO_4 \rightleftharpoons NHSO_4 + H_2O$

$NaOH + NHSO_4 \rightleftharpoons NaSO_4 + H_2O$

THE ONLY THING LEFT TO DO NOW IS A REINSPECTION AND IF THE PH IS BETWEEN 2 AND 12.5 THIS FACILITY IS NOT A GENERATOR BUT JUST A HANDLER OF HAZARDOUS MATERIALS BASED ON THE HANDLING OF OVER 55 GALLONS OF NICKEL SULPHATE. A WDR MAY BE REQUIRED BY THE LA HONTAN REGIONAL WATER QUALITY BUT LA HONTAN IS NOT ORDINARILY INTERESTED IN WASTE DISCHARGE OF 13 GALLONS OF $NaSO_4$ A MONTH.

15-17189-631

Inspector / Date

County of Bernardino — Environmental Public W Agency

DEPARTMENT OF ENVIRONMENTAL HEALTH SERVICES
HAZARDOUS WASTE SECTION

SUPPLEMENTAL GENERATOR INSPECTION REPORT

TIME:

INSPECTOR: CHARLES C. HUSTON

FACILITY NAME: DIAMOND PACIFIC TOOL CORP

FACILITY LOCATION: 33326 DELANEY RD BARSTOW CA

PHONE CALL TO MR DEFRIES

5/19/93: PLATING PROCESS CONSISTS OF FIRST WASHING THE STEEL PART IN AN ALKALINE SOLUTION WHICH CAN BE KEPT BELOW A PH OF 12.5 WITH NO PROBLEMS. THE STEEL PART IS THEN TREATED IN AN ACID BATH BEFORE IT IS PLACED IN A NICKEL SULPHATE BATH FOR NICKEL PLATING. ANODE BAGS ARE WASHED FREE OF NICKEL SULPHATE AND THE NICKEL SULPHATE GOES BACK INTO THE BATH FOR REUSUAL

THE NEUTRALIZATION OF THE CHEMICALS.

(2) WEAK ACID SALT

$NaOH + H_2SO_4 \rightleftharpoons NHSO_4 + H_2O$

$NaOH + NHSO_4 \rightleftharpoons NaSO_4 + H_2O$

THE ONLY THING LEFT TO DO NOW IS RE INSPECTION AND IF THE PH IS BETWEEN 2 AND 12.5 THIS FACILITY IS NOT A GENERATOR BUT JUST A HANDLER OF HAZARDOUS MATERIALS BASED ON THE HANDLING OF OVER 55 GALLONS OF NICKEL SULPHATE. A WDR MAY BE REQUIRED BY THE LA HONTAN REGIONAL WATER QUALITY BUT LA HONTAN IS NOT ORDINARILY INTERESTED IN WASTE DISCHARGE OF 13 GALLONS OF $NaSO_4$ A MONTH.

15-17189-631

Inspector / Date

County of San Bernardino
DEPARTMENT OF ENVIRONMENTAL HEALTH SERVICES

HAZARDOUS WASTE GENERATOR REPORT ☑
UNDERGROUND STORAGE TANK REPORT ☐

Establishment No. 85005218
Facility Name DIAMOND PACIFIC TOOL CORP EPA No. CAD982506453
Situs Address 33326 DELANEY RD BARSTOW Phone No. (619) 253-5411
Mailing Address 25647 W. MAIN ST BARSTOW 92311 Date 04/15/93
Contact Person BILL DEPUE 619-253-2954 Received by Bill E. Depue

The following report details violations noted and corrections to be completed.

HrS4

ROUTINE INSPECTION

PRE INSPECTION CONFERENCE AND EXIT REVIEW WITH MR BILL DEPUE AT THE MAIN ST OFFICE.

INSPECTION OF SMALL PLATING SHOP REVEALED 2 100 GALLON CONTAINERS OF NICKEL SULPHATE. ONLY ONE OF THE TANKS IS USED ON A REGULAR BASIS. WASH SOLUTION CONSISTS OF SODA ASH AND ACTIVATED CHARCOAL. THERE IS SOME QUESTION AS TO WHETHER THE WASTE SOLUTIONS ARE HAZARDOUS OR NOT. MR DEPUE STATED THAT HE WILL ASSAY SAMPLES OF THE WASTES AND CALL ME BACK.

(DURING EXIT THE INSPECTION)
THERE IS ALSO AN ACID AND BASE BATH AT THIS FACILITY. MR DEPUE STATES THAT HE NEUTRALIZES ABOUT 13 GALLONS OF ACID AND BASE A MONTH. THEN HE DUMPS THE NEUTRALIZED LIQUID ON A SMALL AIRPORT RUNWAY. A TEST OF THE ACID AND BASE BATH REVEALED THAT THE ACID WAS BELOW 2 AND THE BASE WAS ABOVE 12.5. MR BILL DEPUE STATED THAT HE CAN OPERATE WITH THE ACID AND BASE WITHIN A PH RANGE WHICH IS NOT HAZARDOUS. THEREFORE WHEN HE TREATS THE CHEMICALS HE WOULD NOT BE TREATING HAZARDOUS WASTES.

Inspector [signature] Notice of Violation/Compliance Issued ☐

County of San Bernardino
DEPA MENT OF ENVIRONMENTAL HEALTH RVICES

NoDD basic cleaner 12.5

COMPLIANCE INSPECTION REPORT

Business Name /Address Diamond Pacific Tour Date 04/19/93

VIOLATION REPORT: The items checked below refer to specific section numbers of Title 19/22/23 of the California Code of Regulations (CCR), Chapters 6.5, 6.7,and 6.95 of the Health and Safety Code (HSC), and/or the San Bernardino County Code (SBCC). The following Code Sections are either in Violation (V), in Compliance (C) or Not Applicable (N/A).

HAZARDOUS WASTE/MATERIALS		V	C	N/A
GENERAL REQUIREMENTS				
1. Failure to obtain Hazardous Waste Generator Permit	CHSC 25154			
2. Authority to inspect/sample/photograph	CHSC 25185			
3. Hazardous Waste Determination not made	CCR 66262.1211			
4. No Hazardous Waste EPA/DTSC Generator Number	CCR66262.12(a)			
5. Hazardous Waste treated/disposed at Site w/o Permit	CCR 66270.1(b)			
STORAGE				
6. Hazardous Waste stored longer than 90 days	CCR 66262.34(a)			
7. Accumulation Start Date not marked on labels	CCR 66262.34(f) (2)			
8. Hazardous Waste containers improperly labeled	CCR 66262.34(f) (3)			
9. Failure to label Hazardous Waste containers	CCR 66262.34(f) (3)			
MANAGEMENT OF CONTAINERS				
10. Hazardous Waste containers not sound	CCR 66265.171			
11. Hazardous Waste stored in incompatible container	CCR 66265.172			
12. Hazardous Waste containers not closed	CCR 66265.173(a)			
13. Hazardous Waste containers leaking	CCR 66265.173(b)			
14. Hazardous Waste Storage Area not inspected weekly	CCR 66265.174			
15. Incompatible Hazardous Waste comingled	CCR 66265.177(a)			
16. Incompatible Hazardous Waste stored together	CCR 66265.177(c)			
17. Waste Batteries improperly managed	CCR 66266.81			
MANAGEMENT OF WASTE OIL				
18. Unlawful management of Waste Oil	CHSC 25250.4			
19. Waste Oil contaminated with other Hazardous Waste	CHSC 25250.7			
20. Receipt for Waste Oil incomplete	CHSC 25250.8(b) (4)			
21. Waste Oil Filters improperly managed	CCR 66266.130			
MANIFESTS AND RECEIPTS				
22. Hazardous Waste transported without Manifest	CCR 66262.20(a)			
23. Hazardous Waste Manifest incomplete	CCR 66262.23(a)			
24. Hazardous Waste Manifest not submitted to DTSC	CCR 66262.23(a) (4)			
RECORDS				
25. Failure to retain Manifest/Receipts for Waste Oil	CHSC 25250.8(b)			
26. Failure to retain Hazardous Waste Manifest 3 years	CCR 66262.40(a)			
27. Failure to retain Biennial Report 3 years	CCR 66262.40(b)			
28. Failure to retain Test Results/Analysis 3 years	CCR 66262.40(c)			
29. Failure to submit Biennial Report to DTSC	CCR 66262.41(a)			
30. Training Records unavailable/incomplete	CCR 66265.16			
DISPOSAL AND TRANSPORTATION				
31. Unlawful disposal of Hazardous Waste to Ground	CHSC 25189.5(a)			
32. Unlawful disposal of Waste Oil to ground or Water	CHSC 25250.(a)			
33. Unlawful transportation of Hazardous Waste	CHSC 25163			
34. Hazardous Waste transported by Unregistered Hauler	CCR 66263.17			
BUSINESS PLANS AND CONTINGENCY DOCUMENTS				
40. Failure to obtain Hazardous Materials Handlers Permit	CHSC 25513			
41. Failure to establish or implement a Business Plan	CHSC 25503.5			
42. Failure to submit a Business Plan to DEHS	CHSC 25505			
43. Failure to report a release of Hazardous Materials	CHSC 25507			
44. Authority to inspect facility for Hazardous Materials	CHSC 25508			
45. Acutely Hazardous Materials Registration not filed	CHSC 25533(a)			

UNDERGROUND STORAGE TANKS		V	C	N/A
PERMITS AND FORMS				
50. Failure to obtain UST Permits	CHSC 25284(a)			
51. Failure to pay Permit Fees	CHSC 25287(a)			
52. No Form A and B submitted	CHSC 25286(a)			
GENERAL REQUIREMENTS				
53. Monitoring/Maintenance Records unavailable	CCR 2712(b)			
54. Failure to correct prior UST Violations	CCR 2712(f)			
55. No Owner/Operator Agreement	CHSC 25293(b)			
56. No Statement of Financial Responsibility	CHSC 25292.2(a)			
57. Failure to report Change in Ownership within 30 days	CCR 2712(d)			
MONITORING OF EXISTING UST SYSTEM				
Monitoring Generally:				
58. No-leak Detection/Monitoring Plan submitted	CHSC 25289(b)			
59. Failure to install Monitoring System	CHSC 25292(a)			
60. No Annual Precision Tests	CCR 2643(c) (2), CHSC 25292(b)			
61. Precision Test Results not submitted in 30 days	CCR 2643(h)			
62. All Monitoring Devices maintained annually	CCR 2641(i)			
63. Failure to monitor Wells monthly/continuously	CCR 2648(d)			
Piping:				
64. Pressurized Piping Test not done annually	CHSC 25292(b) (4)			
65. No In-line Leak Dectector installed (Pres/Pipe)	CHSC 25292(b)			
66. No monitoring of Suction Product Lines	CCR 2641(c)			
Inventory Reconciliation:				
67. Monthly Inventory Reconciliation not performed	CCR 2646(i)			
68. Annual Inventory Reconciliation not performed	CCR 2646(j)			
69. Failure to calibrate Meters annually	CCR 2646(f)			
MONITORING OF NEW UST SYSTEMS				
70. No-leak Detection Plan submitted	CCR 2632(b), CHSC 25289(b)			
71. Failure to annually certify Monitoring System	CHSC 25289(b)			
72. Pressurized Piping not maintained/tested	CCR 2635(b) (5)			
73. Failure to provide Overflow/Spill Protection	CHSC 25291(c)			
74. Visual/Audio Alarms no operational	CCR 2632(c) (2)			
75. Failure to develop a Response Plan	CCR 2634(c)			
UNAUTHORIZED RELEASES AND ABANDONMENTS				
76. Unauthorized Release due to improper operation	CHSC 25292.1(a)			
77. Failure to report an Unauthorized Release	CCR 2652(b)			
78. Unlawful abandonment of USTs	CHSC 25298(a)			
79. Unlawful closure of USTs	CHSC 25298(c)			
80. Failure to properly temporarily close UST	CHSC 25298(b)			

	NOV	COMP	
Inspection	☐	☐	☐
Reinspection	☐	☐	☐

Inspector _____
Reviewed _____
Entered 5/11/93

County of San Bernardino
DEPARTMENT OF ENVIRONMENTAL HEALTH SERVICES

HAZARDOUS WASTE GENERATOR REPORT ☑
UNDERGROUND STORAGE TANK REPORT ☐

Establishment No. 89018121
Facility Name DIAMOND PACIFIC TOOL
EPA No. EXEMPT
Situs Address 33326 DELANEY RD BARSTOW 92311
Phone No. (619) 253-2954
Mailing Address 25647 W MAIN ST BARSTOW 92311
Date 04/16/93
Contact Person BILL DEPUES.
Received by MAILED.

The following report details violations noted and corrections to be completed.

INSPECTION REVEALED THAT THE COMPANY HAS TWO SITES. THE ADMINISTRATIVE AND SALES OFFICE IS LOCATED ON 25647 W. MAIN STREET AND THERE IS NO PERMITTED HAZARDOUS MATERIALS STORED AT THE MAIN STREET SITE. THE METAL PLATING FACILITY IS LOCATED AT THE SITUS ADDRESS.

THE DEHS WILL DELETE ESTABLISHMENT # 89018121 FROM THE PERMIT SYSTEM. FACILITY IS ALREADY PERMITTED UNDER ESTABLISHMENT #5005218

Inspector

Notice of Violation/Compliance Issued ☐

HAZARDOUS MATERIALS FIELD SERVICES
385 North Arrowhead Avenue • San Bernardino, CA 92415-0160 • (714) 387-3080

County of San Bernardino
DEPA...MENT OF ENVIRONMENTAL HEALTH SERVICES

COMPLIANCE INSPECTION REPORT

Business Name /Address _____ Date _____

VIOLATION REPORT: The items checked below refer to specific section numbers of Title 19/22/23 of the California Code of Regulations (CCR), Chapters 6.5, 6.7,and 6.95 of the Health and Safety Code (HSC), and/or the San Bernardino County Code (SBCC). The following Code Sections are either in Violation (V), in Compliance (C) or Not Applicable (N/A).

HAZARDOUS WASTE/MATERIALS		V	C	N/A
GENERAL REQUIREMENTS				
1. Failure to obtain Hazardous Waste Generator Permit	CHSC 25154			
2. Authority to inspect/sample/photograph	CHSC 25185			
3. Hazardous Waste Determination not made	CCR 66262.1211			
4. No Hazardous Waste EPA/DTSC Generator Number	CCR66262.12(a)			
5. Hazardous Waste treated/disposed at Site w/o Permit	CCR 66270.1(b)			
STORAGE				
6. Hazardous Waste stored longer than 90 days	CCR 66262.34(a)			
7. Accumulation Start Date not marked on labels	CCR 66262.34(f) (2)			
8. Hazardous Waste containers improperly labeled	CCR 66262.34(f) (3)			
9. Failure to label Hazardous Waste containers	CCR 66262.34(f) (3)			
MANAGEMENT OF CONTAINERS				
10. Hazardous Waste containers not sound	CCR 66265.171			
11. Hazardous Waste stored in incompatible container	CCR 66265.172			
12. Hazardous Waste containers not closed	CCR 66265.173(a)			
13. Hazardous Waste containers leaking	CCR 66265.173(b)			
14. Hazardous Waste Storage Area not inspected weekly	CCR 66265.174			
15. Incompatible Hazardous Waste comingled	CCR 66265.177(a)			
16. Incompatible Hazardous Waste stored together	CCR 66265.177(c)			
17. Waste Batteries improperly managed	CCR 66266.81			
MANAGEMENT OF WASTE OIL				
18. Unlawful management of Waste Oil	CHSC 25250.4			
19. Waste Oil contaminated with other Hazardous Waste	CHSC 25250.7			
20. Receipt for Waste Oil incomplete	CHSC 25250.8(b) (4)			
21. Waste Oil Filters improperly managed	CCR 66266.130			
MANIFESTS AND RECEIPTS				
22. Hazardous Waste transported without Manifest	CCR 66262.20(a)			
23. Hazardous Waste Manifest incomplete	CCR 66262.23(a)			
24. Hazardous Waste Manifest not submitted to DTSC	CCR 66262.23(a) (4)			
RECORDS				
25. Failure to retain Manifest/Receipts for Waste Oil	CHSC 25250.8(b)			
26. Failure to retain Hazardous Waste Manifest 3 years	CCR 66262.40(a)			
27. Failure to retain Biennial Report 3 years	CCR 66262.40(b)			
28. Failure to retain Test Results/Analysis 3 years	CCR 66262.40(c)			
29. Failure to submit Biennial Report to DTSC	CCR 66262.41(a)			
30. Training Records unavailable/incomplete	CCR 66265.16			
DISPOSAL AND TRANSPORTATION				
31. Unlawful disposal of Hazardous Waste to Ground	CHSC 25189.5(a)			
32. Unlawful disposal of Waste Oil to ground or Water	CHSC 25250.(a)			
33. Unlawful transportation of Hazardous Waste	CHSC 25163			
34. Hazardous Waste transported by Unregistered Hauler	CCR 66263.17			
BUSINESS PLANS AND CONTINGENCY DOCUMENTS				
40. Failure to obtain Hazardous Materials Handlers Permit	CHSC 25513			
41. Failure to establish or implement a Business Plan	CHSC 25503.5			
42. Failure to submit a Business Plan to DEHS	CHSC 25505			
43. Failure to report a release of Hazardous Materials	CHSC 25507			
44. Authority to inspect facility for Hazardous Materials	CHSC 25508			
45. Acutely Hazardous Materials Registration not filed	CHSC 25533(a)			

UNDERGROUND STORAGE TANKS		V	C	N/A
PERMITS AND FORMS				
50. Failure to obtain UST Permits	CHSC 25284(a)			
51. Failure to pay Permit Fees	CHSC 25287(a)			
52. No Form A and B submitted	CHSC 25286(a)			
GENERAL REQUIREMENTS				
53. Monitoring/Maintenance Records unavailable	CCR 2712(b)			
54. Failure to correct prior UST Violations	CCR 2712(f)			
55. No Owner/Operator Agreement	CHSC 25293(b)			
56. No Statement of Financial Resposibility	CHSC 25292.2(a)			
57. Failure to report Change in Ownership within 30 days	CCR 2712(d)			
MONITORING OF EXISTING UST SYSTEM				
Monitoring Generally:				
58. No-leak Detection/Monitoring Plan submitted	CHSC 25289(b)			
59. Failure to install Monitoring System	CHSC 25292(a)			
60. No Annual Precision Tests	CCR 2643(c) (2), CHSC 25292(b)			
61. Precision Test Results not submitted in 30 days	CCR 2643(h)			
62. All Monitoring Devices maintained annually	CCR 2641(i)			
63. Failure to monitor Wells monthly/continuously	CCR 2648(d)			
Piping:				
64. Pressurized Piping Test not done annually	CHSC 25292(b) (4)			
65. No In-line Leak Dectector installed (Pres/Pipe)	CHSC 25292(b)			
66. No monitoring of Suction Product Lines	CCR 2641(c)			
Inventory Reconciliation:				
67. Monthly Inventory Reconciliation not performed	CCR 2646(i)			
68. Annual Inventory Reconciliation not performed	CCR 2646(j)			
69. Failure to calibrate Meters annually	CCR 2646(f)			
MONITORING OF NEW UST SYSTEMS				
70. No-leak Detection Plan submitted	CCR 2632(b), CHSC 25289(b)			
71. Failure to annually certify Monitoring System	CHSC 25289(b)			
72. Pressurized Piping not maintained/tested	CCR 2635(b) (5)			
73. Failure to provide Overflow/Spill Protection	CHSC 25291(c)			
74. Visual/Audio Alarms no operational	CCR 2632(c) (2)			
75. Failure to develop a Response Plan	CCR 2634(c)			
UNAUTHORIZED RELEASES AND ABANDONMENTS				
76. Unauthorized Release due to improper operation	CHSC 25292.1(a)			
77. Failure to report an Unauthorized Release	CCR 2652(b)			
78. Unlawful abandonment of USTs	CHSC 25298(a)			
79. Unlawful closure of USTs	CHSC 25298(c)			
80. Failure to properly temporarily close UST	CHSC 25298(b)			

	NOV	COMP	
Inspection	☐	☐	_____
Reinspection	☐	☐	_____

Inspector _____
Reviewed _____
Entered _____

5/11/93

DIAMOND PACIFIC
TOOL CORPORATION 25647 W. MAIN ST., BARSTOW, CALIF. 92311 (619) 253-2954

May 26, 1993

Charles Austin
Hazardous Materials Field Service
Department of Environmental Health Services
15505 Civic Dr.
Victorville, CA 92392

Dear Mr. Austin:

The steps in our nickel plating process are as follows:

1. Clean steel ring in Porenac non-phosphated alkaline cleaner (The active ingredient is NaOH--the same as Drano.)
2. Rinse in de-ionized water--which is eventually added to the cleaning solution to replace water lost by evaporation.
3. Rinse in hot tap water.
4. Activate steel surface in dilute sulfuric acid.
5. Plate in nickel plating bath. A recent bath analysis is enclosed.
6. Rinse in de-ionized water which is eventually added to the plating bath to replace water lost by evaporation.
7. Rinse in tap water.

I'm enclosing a copy of the MSDS for Porenac for your information.

Sincerely,

Bill E. Depue

Bill E. Depue
President

BED:bp

THE ANACHEM LABORATORIES

CHEMICAL - PHYSICAL - METALLURGICAL - ENVIRONMENTAL

1724 WEST 58TH STREET
LOS ANGELES, CA 90062-2790

TELEPHONE (213) 294-1262
FAX (213) 294-3267

DIAMOND PACIFIC
25647 W. Main St.
Barstow, CA 92311

ATTN: Bill Dupue

DATE March 16, 1993
LAB NO. A36919 pg.1
CUST P.O.
SAMPLE (S) SOLUTION
RECEIVED 3-12-93/12296

NICKEL: 100 GALLONS

	CUSTOMER'S OPERATING RANGE		ACTUAL ANALYSIS	ADDITIONS RECOMMENDED
pH	0.8-1.0		0.9	Replace 30 gal with with 27 gal water and 3 gal Phosphoric Acid
Nickel		oz/gal	16.7	
Nickel Sulfate	40	oz/gal	65.0	
Nickel Chloride	6-7	oz/gal	9.8	
Phosphporic Acid (85% Phosphoric)	6-7	fl.oz/gal	3.6	

This is a copy of a recent bath analysis.

N. Krishnan, Ph.D.
Laboratory Director

This report is submitted as the confidential property of the Client. As protection for all parties, we reserve right to approval regarding publication of the data, conclusion, or extracts therefrom.

Material Safety Data Sheet

MM-

Wyandotte
DIVISION OF DIVERSEY CORPORATION
1532 Biddle Avenue
Wyandotte, Michigan 48192

4

SECTION I

TRADE NAME: PORENAC	CHEMICAL NAME
SYNONYMS	CHEMICAL FAMILY: Heavy Duty Alkaline Cleaner
FORMULA	MOLECULAR WEIGHT

SECTION II — HAZARDOUS INGREDIENTS

NAME	%	TLV UNITS	TOXICOLOGICAL DATA
Caustic Soda	~ 45	2mg/m^3*	Corrosive to Body Tissues
Alkaline Salts	~ 55	7mg/m^3 (combined)	Irritation to skin, eyes, mucous membranes.
Aliphatic solvent			

*Ceiling Value, OSHA

SECTION III — PHYSICAL DATA

Boiling Point - 760mm Hg		% Volatile by Volume	0
Vapor Pressure, mm Hg @ 20° C.			
Specific Gravity (H_2O = 1)	~ 1.3		
Solubility in Water	2 lb./gal.		
Appearance and Odor	White granular product/no obnoxious odor.		

SECTION IV — FIRE AND EXPLOSION HAZARD DATA

FLASH POINT (TEST METHOD)	Not Combustible	AUTOIGNITION TEMPERATURE			
FLAMMABILITY LIMITS IN AIR — % BY VOLUME		LOWER		UPPER	
EXTINGUISHING MEDIA	☐ WATER FOG ☐ FOAM (Type) ☐ CO_2 ☐ DRY CHEMICAL ☐ OTHER				
SPECIAL FIRE-FIGHTING PROCEDURES	Forms alkaline solutions when mixed with water. Avoid contact.				
UNUSUAL FIRE AND EXPLOSION HAZARDS					

EMERGENCY TELEPHONE NUMBER

(313) 281-0930

This number is available days, nights, weekends, and holidays.

SECTION — HEALTH HAZARD DATA

THRESHOLD LIMIT VALUE 3mg/m³ for mixture.

EFFECTS OF OVEREXPOSURE

Corrosive to skin, eyes, and mucous membranes.

If swallowed, may cause severe gastric irritation, including nausea, vomiting, pain, perforation of GI tract.

If inhaled, choking dust, irritation of mucous membranes.

FIRST AID PROCEDURES

EYES FLUSH WITH FLOWING WATER AT LEAST 15 MINUTES	**POISON CALL A PHYSICIAN** **FIRST AID:** In case of contact, immediately flush eyes or skin with plenty of water for at least 15 minutes, while removing contaminated clothing and shoes. Wash clothing before re-use; discard contaminated shoes. If swallowed, dilute by drinking large quantities of water or milk. Do NOT induce vomiting. If inhaled, remove to fresh air, if not breathing, give artificial respiration, preferably mouth-to-mouth. If breathing is difficult, give oxygen.	NEVER GIVE FLUIDS OR INDUCE VOMITING IF PATIENT IS UNCONSCIOUS OR HAVING CONVULSIONS

SECTION VI — REACTIVITY DATA

STABILITY	UNSTABLE		CONDITIONS TO AVOID
	STABLE	X	

INCOMPATIBILITY Attacks aluminum violently and liberates hydrogen.

HAZARDOUS DECOMPOSITION PRODUCTS

HAZARDOUS POLYMERIZATION	MAY OCCUR		CONDITIONS TO AVOID
	DOES NOT OCCUR		

SECTION VII — SPILL OR LEAK PROCEDURES

STEPS TO BE TAKEN IN CASE OF SPILLS

Sweep up. Dissolve in cool water. Dispose to drain. Rinse affected area with water.

WASTE DISPOSAL METHOD

Alkaline may require neutralization to specified pH range before disposing to sewer. No phosphorus.

CONSULT LOCAL AND STATE LAWS

SECTION VIII — SPECIAL PROTECTION INFORMATION

RESPIRATORY PROTECTION dust mask

VENTILATION	LOCAL EXHAUST if dust or mist is generated, or for hot solutions.	SPECIAL
	MECHANICAL (General)	OTHER

PROTECTIVE CLOTHING Rubber or Plastic Gloves EYE PROTECTION Goggles/Face Shield

OTHER Aprons, coveralls, as necessary to prevent skin contact. Safety Shower, Eye bath.

While Wyandotte Division of The Diversey Corporation believes the data set forth herein are accurate as of the date hereof, Wyandotte Division of The Diversey Corporation makes no warranty with respect thereto and expressly disclaims all liability for reliance thereon. Such data are offered solely for your consideration, investigation and verification

SECTION IX — SPECIAL PRECAUTIONS

PRECAUTIONARY LABELING **PORENAC**	**DANGER: CAUSES SEVERE BURNS. MAY BE FATAL IF SWALLOWED. HARMFUL IF INHALED.** Contains strong alkaline salts. Do not get in eyes, on skin, on clothing. Avoid breathing dust or mist. Keep container closed. Use with adequate ventilation. Wash thoroughly after handling. **PRECAUTION:** When handling, wear goggles or face shield. While making solutions, add slowly to surface of solution to avoid violent spattering. **KEEP OUT OF REACH OF CHILDREN.** **POISON — CALL A PHYSICIAN** **FIRST AID:** In case of contact, immediately flush eyes or skin with plenty of water for at least 15 minutes, while removing contaminated clothing and shoes. Wash clothing before re-use, discard contaminated shoes. If swallowed, dilute by drinking large quantities of water or milk. Do NOT induce vomiting. Exception: Never give anything by mouth to a victim having convulsions or unconscious. If inhaled, remove to fresh air, if not breathing, give artificial respiration, preferably mouth-to-mouth. If breathing is difficult, give oxygen.
HANDLING AND STORAGE CONDITIONS	Keep dry. Do not store with strong acids. Keep away from children. DO NOT INGEST.

Prepare Solutions Carefully.

This material creates heat while dissolving and may cause violent boiling if added too rapidly to hot water or solutions. Particularly avoid accumulation of undissolved material in the bottom of the tank. Add slowly to solution with good agitation.



DIAMOND PACIFIC
TOOL CORPORATION
25647 W. MAIN STREET • BARSTOW, CA. 92311

Charles Austin
Environmental Health Services
15505 Civic Dr
Victorville, CA 92392

County of San Bernardino
DEPARTMENT OF ENVIRONMENTAL HEALTH SERVICES

HAZARDOUS WASTE GENERATOR INSPECTION REPORT

SVS

Facility Name A Diamond ... Co. Contact Person Bill Dague

Situs Address 33326 Del... id Baker CA 9231 Phone No. 619 25 3-25 4

Mailing Address 2...49 ... ina St ... rdino 9231 No. Employees 1

Others Present Bob Dague EPA No. None

			The following violations have been noted and must be corrected as follows:
WASTE MANAGEMENT	Stored Over 90 Days	1	over 100 kg of ... solution ... container ...
	Fenced/Bermed	2	from the ... facility ... must be disposed of.
	Drums Labelled	3	
	Labels Dated	4	
	Containers Sound	5	
	Containers Closed	6	
	Managed to Prevent Leaks	7	Drums ... in ... racks ... in ...
	Incompatibles — Mixed	8	... ident and ... st ...
	Incompatibles — Stored	9	
	Comingling	10	
	Packaged/Placards	11	
	50' from Property Line	12	
	Warning Signs	13	Containers ... labeling ... both ...
DISPOSAL	Manifested	14	... and ... must be kept ...
	Illegal Disposal	15	... recalled and ... must be kept ...
	Discharged to Ground	16	
	Contaminated Soil	17	
	Empty Drums	18	
	Licensed Hauler	19	
	Class I Site	20	
RECORDS	Inadequate Records	21	Keep records of all ... sales ... by ...
	Manifests Available	22	
	Contingency Plan	23	
	Permit — Generator	24	
PERSONNEL	Training	25	Investigate ... to ... ... ident to ...
	Safety/Emergency Equipment	26	... location of ... ... to ...
	Contact Persons	27	
	Contingency Plan Knowledge	28	
TANKS	Leaking	29	
	Monitored	30	
	Comingling	31	
	Permit — Tanks	32	
ACTION	Notice of Violation	33	
	Samples Taken	34	
	cc: DOHS	35	
	RWQCB	36	
	AQMD	37	

Additional Comments: _____

Inspector Walt ... Received By Bill Dague Date 4-12-89

HAZARDOUS WASTE GENERATOR PRODUCTION PROCESS FLOW CHART

County of San Bernardino - Department of Environmental Health Services

Bill Depue SVS

List of all Raw Materials Used	Production Process/Final Product (short narrative)	Hazardous Wastes	Amount
1. Facility has a small nickel plating shop; plating onto			
2. cutting tools			
3.			
Alkaline cleaner (20 gallon) → rinse →	→ Brighten H_2SO_4 (35 gallon) →	Nickel bath (2 × 100 gallon) → static sold →	static bath
5.			
6. Mr Depue claims concentration of nickel gets to high so he			
7. must decant a portion of the bath and add DI water.			
8. Decanted plating solution is evaporated. Then stored in			
9. plastic trash cans. Mr Depue, at first, insisted that it was			
10. not waste (dried $NiCl/SO_4$). I convinced him that since it was			
11. removed as a liquid and he altered the physical state - not to			
mention allowing contaminants to be introduced (blowing sand			
13. etc) that it would be easy to prove legally that it is indeed			
14. a waste.			
15. I also told him to treat the carbon filters as waste			
16. Has 2 evaporation, poly propylene tanks. Told him to get receipts			

Facility Name: Diamond Pacific Tool Co. Inspector: Walt Frugia

Situs Address: 33326 Delaney Rd. Barstow Date: 4-12-89

2/86

HAZARDOUS WASTE GENERATOR INSPECTION REPORT
County of San Bernardino -- Department of Environmental Health Services

FACILITY NAME: DIAMOND PRECISE TOOL — CONTACT PERSON: Bill Dapue
SITUS ADDRESS: 25647 W. MAIN ST. BARSTOW — PHONE #:
MAILING ADDRESS: — # EMPLOYEES:
OTHERS PRESENT: — EPA #:

WASTE MANAGEMENT	Stored Over 90 Days	
	Fenced/Bermed	
	Drums Labelled	
	Labels Dated	
	Containers Sound	
	Containers Closed	
	Managed to Prevent Leaks	
	Incompatibles -- Mixed	
	Incompatibles -- Stored	
	Comingling	
	Packaged/Placards	
	50' from Property Line	
	Warning Signs	
DISPOSAL	Manifested	
	Illegal Disposal	
	Discharged to Ground	
	Contaminated Soil	
	Empty Drums	
	Licensed Hauler	
	Class I Site	
RECORDS	Inadequate Records	
	Manifests Available	
	Contingency Plan	
	Permit -- Generator	
PERSONNEL	Training	
	Safety/Emergency Equipment	
	Contact Persons	
	Contingency Plan Knowledge	
TANKS	Leaking	
	Monitored	
	Comingling	
	Permit -- Tanks	

The following violations have been noted and must be corrected as follows:

Mfr. of diamond grinding wheels
steel rim electroplated with ~~copper~~ nickel
(+ diamond particles)
motors manufactured outside, injection
molding done at
small machine shop - no disposal of
water soluble oils & coolants
VACUUM forming machine to seal
packages
(poly + diamond dust → to set on wheels
plating tanks — 100 gallons —
titanium basket with nickel
pit equipped with H_2SO_4, phosphoric acid or
phosphorous acid. 160 lbs IN TANK
tank made of polyethylene plastic
additional 110 gallon tank not in use

ADDITIONAL COMMENTS: pumps on tanks shut down when staff not present
- alcaline cleaner, rinse, acid dip (H_2SO_4)
in preparation for plating,
alkaline cleaner + sulfuric acid neutralized —
placed on private runway
PERMIT ISSUED.

INSPECTOR: [signature] **RECEIVED BY:** Bill E. Dapue **DATE:** 9/16/85

ENVIRONMENTAL HEALTH SERVICES

COUNTY OF SAN BERNARDINO
ENVIRONMENTAL
PUBLIC WORKS AGENCY

☒ 385 North Arrowhead Avenue • San Bernardino, CA 92415-0160 • (714) 383-1617
☐ 320 East "D" Street • Ontario, CA 91764 • (714) 988-1324
☐ 15579 Eighth Street • Victorville, CA 92392 • (714) 245-3216
☒ Hazardous Waste/Toxics Control (714) 383-7170

PLEASE REPLY TO ADDRESS CHECKED

KENNETH C. TOPPING
Deputy Administrator
Community Development
RICHARD L. ROBERTS, R.S., M.P.H
Director

Also serving the cities of:

Adelanto	*Needles*
Barstow	*Ontario*
Big Bear Lake	*Rancho Cucamonga*
Chino	*Redlands*
Colton	*Rialto*
Fontana	*San Bernardino*
Grand Terrace	*Upland*
Loma Linda	*Victorville*
Montclair	

October 3, 1984

DIAMOND PACIFIC TOOL CORPORATION
25647 West Main Street
Barstow, CA 92311

SUBJECT: DELIVERY OF HAZARDOUS WASTE GENERATOR PERMIT

This Department has received and processed your Hazardous Waste Generator Permit Application. Enclosed please find a receipt verifying payment. Your permit will be delivered to you upon inspection of your facility. Until that time, the enclosed receipt will be sufficient proof of payment of your fees.

Richard L. Roberts, R.S.

RICHARD L. ROBERTS, R.S. MPH
Director

RLR:aop

Enclosure

HAZARDOUS MATERIALS FIELD SERVICES
COMPUTER DATA BASE UPDATE AUTHORIZATION

Change ☐

Inactivate Permit/Facility ☑
(circle one)

Bill To: E A O (cirle one) Location/ District No: ~~70~~ 51/11 Est No: 85005218

Former Est. Name: (if applicable): _____

Name: Diamond Pacific Tool Corp
Street No.: 33326 Fraction: ___ Direction: ___

Street Name: Delaney Rd. Apt/Sp No.: ___
City: Barstow State: CA Zip Code: 92311
Telephone No.: (619) 253-2954

Name: _____
Street No.: _____ Fraction: ___ Direction: ___

Street Name: _____ Apt/Sp No.: ___
City: _____ State: ___ Zip Code: _____
Telephone No.: ( )

Name: _____
Street No.: _____ Fraction: ___ Direction: ___

Street Name: _____ Apt/Sp No.: ___
City: _____ State: ___ Zip Code: _____
Telephone No.: ( )

Program Information:

Number of Employees: 14 Number of UGST's: 0
Federal Tax I.D. Number/Social Security Number: _____

Permit Information: (Circle those that apply)

Change/Inactivate/Add _____ Permit No.: _____
Change/Inactivate/Add _____ Permit No.: _____
Change/Inactivate/Add _____ Permit No.: _____
Change/Inactivate/Add _____ Permit No.: _____

Date Submitted: 3-7-96 Date Entered: MAR 08 1996

Submitted By: G. Fleming Entered By: [illegible]

Comments/Remarks: Moved to 2620 W. Main St. Barstow

County of San Bernardino — Environmental Management Group
DEPARTMENT OF ENVIRONMENTAL HEALTH SERVICES
AUTOMATED SYSTEM SUPPORT

PERMIT BILLING REFUND REQUEST

ESTABLISHMENT INFORMATION

Establishment No. 89018121 Permit No. 890419003
890419001H

Business Name Diamond Pacific Tool Corp.

Owner's Name Same

Business Address 33326 Delaney Road

City, State, Zip Code Barstow, Ca. 92311

A REFUND CAN NOT BE PROCESSED WITHOUT THE FOLLOWING INFORMATION:

Business Phone (619) 253-2954 Owner's Phone (_____) _____

Business Federal ID No. 95-2812698 *(if refund paid to company)*

Owner's Social Security No. _____ *(if refund paid to owner)*

REFUND INFORMATION

Justification Company was billed for 4 years on 2 accounts. Est #850005218 and 89018121. one account has been inactivated, but Company requesting refund from 1989 thru 1992.

Refund Amount $ 1233.00 Revenue Org. Code _____

Cat. No. 228700 - $953.00 Reg. Key Codes B23-570
226001 - $280.00 B21-572

Requested By Patricia L. Dunn Approved By _____

ACCOUNTS RECEIVABLE INFORMATION

Billing System Adjusted By Virginia A. McCrary Date 6-14-93

Fiscal Unit Work Done By Cindy Elob Date 6-16-93

DISTRIBUTION: White — Establishment File
Canary — Fiscal
Pink — Billing

16-18724-631

ENVIRONMENTAL HEALTH SERVICES DEPARTMENT

COUNTY OF SAN BERNARDINO, CALIFORNIA

DIAMOND PACIFIC TOOL CORP
33326 DELANEY RD
BARSTOW, CA 92311
EST - 85005218 PERMIT - 8510240123

THIS PERMIT EXPIRES:
04/30/1996

PERMIT

NON-TRANSFERABLE

This permit may be suspended or revoked by Environmental Health Services for cause. This permit is granted on condition that the person named in the permit will comply with the laws, ordinances and regulations that are now or may hereafter be in force by the United States Government, the State of California and the County of San Bernardino pertaining to the above mentioned business. Penalty fees are assessed on permits renewed 30 days after expiration date indicated above, or for failure to obtain new permit in case of transfer of ownership.

TYPE OF PERMIT - HAZARDOUS WASTE GENERATOR

FEE PAID $385.00

DBA: DIAMOND PACIFIC TOOL CORP
33326 DELANEY RD
BARSTOW, CA 92311

NBR EMPLS - 1

Pamella V. Bennett
Director
ENVIRONMENTAL HEALTH SERVICES

04-1804-631 REV. 4/92

PERMIT DOES NOT IMPLY APPROVAL

FILE COPY

POST IN A CONSPICUOUS PLACE

ENVIRONMENTAL HEALTH SERVICES DEPARTMENT

COUNTY OF SAN BERNARDINO, CALIFORNIA

DIAMOND PACIFIC TOOL CORP
33326 DELANEY RD
BARSTOW, CA 92311
EST - 85005218 PERMIT - 8701070302

THIS PERMIT EXPIRES:
04/30/1996

PERMIT

NON-TRANSFERABLE

This permit may be suspended or revoked by Environmental Health Services for cause. This permit is granted on condition that the person named in the permit will comply with the laws, ordinances and regulations that are now or may hereafter be in force by the United States Government, the State of California and the County of San Bernardino pertaining to the above mentioned business. Penalty fees are assessed on permits renewed 30 days after expiration date indicated above, or for failure to obtain new permit in case of transfer of ownership.

TYPE OF PERMIT - HAZARDOUS MATERIAL HANDLER

FEE PAID $104.00

DBA: DIAMOND PACIFIC TOOL CORP
33326 DELANEY RD
BARSTOW, CA 92311

NBR EMPLS - 1

Pamella V. Bennett
Director
ENVIRONMENTAL HEALTH SERVICES

04-1804-631 REV. 4/92

PERMIT DOES NOT IMPLY APPROVAL

FILE COPY

POST IN A CONSPICUOUS PLACE

COUNTY OF SAN BERNARDINO
DEPARTMENT OF ENVIRONMENTAL HEALTH SERVICES
ANNUAL INVOICE FOR PERMIT FEES DUE

ANNUAL INVOICE

Establishment No. **85005218**

03/30/1995
PAGE 1 OF 1

Permit Number	Category	Exp. Date	For the Period of	Amount Due
8701070302	226001	04/30/1995	05/01/1995-04/30/1996	104.00
8510240123	228700	04/30/1995	05/01/1995-04/30/1996	385.00

PAID
Amt. 489.00
APR 26 1995
By

BILL TO: DIAMOND PACIFIC TOOL CORP
33326 DELANEY RD
BARSTOW, CA 92311

DBA: DIAMOND PACIFIC TOOL CORP

TOTAL AMOUNT DUE: 489.00

ALL FEES ARE DUE AND PAYABLE UPON RECEIPT

1100

(Return Top Portion With Payment)

APR 28 1995

ENVIRONMENTAL HEALTH SERVICES DEPARTMENT
COUNTY OF SAN BERNARDINO, CALIFORNIA

CIAMCND PACIFIC TOOL CORP
33326 CELANEY RD
BARSTOW, CA 92311
EST - 85005218 PERMIT - 8510240123

THIS PERMIT EXPIRES:
04/30/1995

PERMIT

NON-TRANSFERABLE

This permit may be suspended or revoked by Environmental Health Services for cause. This permit is granted on condition that the person named in the permit will comply with the laws, ordinances and regulations that are now or may hereafter be in force by the United States Government, the State of California and the County of San Bernardino pertaining to the above mentioned business. Penalty fees are assessed on permits renewed 30 days after expiration date indicated above, or for failure to obtain new permit in case of transfer of ownership.

TYPE OF PERMIT - HAZARDOUS WASTE GENERATOR

FEE PAID $385.00

CBA CIAMOND PACIFIC TOOL CORP
33326 DELANEY RD
BARSTOW, CA 92311

NBR EMPLS - 1

Pamella V. Bennett
Director
ENVIRONMENTAL HEALTH SERVICES

04-1804-631 REV. 4/92

PERMIT DOES NOT IMPLY APPROVAL
FILE COPY

POST IN A
CONSPICUOUS PLACE

ENVIRONMENTAL HEALTH SERVICES DEPARTMENT

COUNTY OF SAN BERNARDINO, CALIFORNIA

DIAMOND PACIFIC TOOL CORP
33326 DELANEY RD
BARSTOW, CA 92311
EST - 85005218 PERMIT - 8701070302

THIS PERMIT EXPIRES:
04/30/1995

PERMIT

NON-TRANSFERABLE

This permit may be suspended or revoked by Environmental Health Services for cause. This permit is granted on condition that the person named in the permit will comply with the laws, ordinances and regulations that are now or may hereafter be in force by the United States Government, the State of California and the County of San Bernardino pertaining to the above mentioned business. Penalty fees are assessed on permits renewed 30 days after expiration date indicated above, or for failure to obtain new permit in case of transfer of ownership.

TYPE OF PERMIT - HAZARDOUS MATERIAL HANDLER

FEE PAID $104.00

DBA DIAMOND PACIFIC TOOL CORP
33326 DELANEY RD
BARSTOW, CA 92311

NBR EMPLS - 1

Pamilla V. Bennett
Director
ENVIRONMENTAL HEALTH SERVICES

04-1804-631 REV. 4/92

PERMIT DOES NOT IMPLY APPROVAL

FILE COPY

POST IN A CONSPICUOUS PLACE

COUNTY OF SAN BERNARDINO
DEPARTMENT OF ENVIRONMENTAL HEALTH SERVICES
ANNUAL INVOICE FOR PERMIT FEES DUE

Establishment No. 85005218

ANNUAL INVOICE

03/30/1994
PAGE 1 OF 1

Permit Number	Category	Exp. Date	For the Period of	Amount Due
8701070302	226001	04/30/1994	05/01/1994-04/30/1995	104.00
8510240123	228700	04/30/1994	05/01/1994-04/30/1995	385.00

PAID APR 22 1994
Amt. 489.00
Date APR 14 1994
By

BILL TO: DIAMOND PACIFIC TOOL CORP
33326 DELANEY RD
BARSTOW, CA 92311

DBA: DIAMOND PACIFIC TOOL CORP

TOTAL AMOUNT DUE: 489.00
ALL FEES ARE DUE AND PAYABLE UPON RECEIPT

1100 (Return Top Portion With Payment)

EH520 ENVIRONMENTAL HEALTH SERVICES DATE 06/08/1993
PERMIT BILLING SYSTEM PAGE 1
COMPUTER DATABASE UPDATE AUTHORIZATION

ACTION: CHANGE INACTIVATE DELETE

---------- ESTABLISHMENT DATA ----------

ESTB: 89018121 LAST UPDATE: 05/19/1993 M1208 ESTABLISHED: 04/19/1989

DIAMOND PACIFIC TOOL CORP
33326 DELANEY RD
BARSTOW, CA 92311
(619) 253-2954

CONTACT:

BILL ATTN:

STATUS: IN
LOC : 51
BILLTO: E
PARCEL:
INACT : 05/19/1993
FEDID : 95-2812698

COMMENT: PER COPY OF INSP REPORT SIGNED BY CHAS AUSTIN

---------- ADDRESS DATA ----------

APPLICANT:
DIAMOND PACIFIC TOOL CORP
25647 W MAIN ST
BARSTOW, CA 92311

OWNER:
DIAMOND PACIFIC TOOL CORP
25647 W MAIN ST
BARSTOW, CA 92311

JUN 08 1993

Request submitted 6/8/93.

Company was being billed on 2 accounts for same permits at only 1 site. Requested to be corrected.

---------- PERMIT DATA ----------

PERMIT NBR	CATGY	EXPIRES	MFR	SANI	ST	EX	BY	BAL DUE	DEL	LAST BILL
8904190013	228700	05/31/1993		1100		N	N	385.00	0	
COMMENT: PAYMENT APPLIED TO EST #85005218										
8904190014	226001	05/31/1993		1100		N	N	104.00	0	
COMMENT: PAYMENT APPLIED TO EST #85005218										

EH520 ENVIRONMENTAL HEALTH SERVICES DATE 06/08/1993
PERMIT BILLING SYSTEM PAGE 2
COMPUTER DATABASE UPDATE AUTHORIZATION

ACTION: CHANGE INACTIVATE DELETE

---------- PROGRAM DATA ----------

PERMIT: 8904190013

NBR EMPLS - 1

PERMIT: 8904190014

NBR EMPLS - 1

SPECIAL INSTRUCTIONS:

8904190013
Payment history

6/89 165.00
5/90 198.00
6/91 220.00
5/92 370.00
953.00

8904190014

6/89 50.00
5/90 60.00
6/91 70.00
5/92 100.00
280.00

Total
$ 1233.00

SUBMITTED BY: _____ DATE: _____
KEYED BY : _____ _____ DATE: ____ _____

HAZARDOUS MATERIALS FIELD . .VICES
COMPUTER DATA BASE UPDATE AUTHORIZATION

Change ☑
Inactivate ☐

Bill To: E (A) O (circle one) Loc/Dist No: 51/11 Est No: 85005218

Former Est. Name: _____

E

Name: DIAMOND PACIFIC TOOL CORP
Street No: 33326 Fraction: ___ Direction: ___
Street Name: DELANEY ROAD Apt/Sp No: ___
City: BARSTOW State: CA Zip Code: 92311
Telephone No: (619) 253-2954

A

Name: DIAMOND PACIFIC TOOL CORP (B DEPUES)
Street No: 25647 Fraction: ___ Direction: W
Street Name: MAIN STREET Apt/Sp No: ___
City: BARSTOW State: CA Zip Code: 92311
Telephone No: (619) 253-2954

O

Name: _____
Street No: _____ Fraction: ___ Direction: ___
Street Name: _____ Apt/Sp No: ___
City: _____ State: ___ Zip Code: _____
Telephone No: (___) _____

Program Information:
Number of Employees: (1) Number of USTs: Ø
Federal Tax I.D. Number/Social Security Number: _____

Permit Information: (Circle those that apply)
Change/Inactivate/Add _____ Permit No: _____
Change/Inactivate/Add _____ Permit No: _____
Change/Inactivate/Add _____ Permit No: _____
Change/Inactivate/Add _____ Permit No: _____

Date Submitted: 4/30/93 Date Entered: MAY 21 1993
Submitted By: L Hutton Entered By: JR

Comments/Remarks:
CHANGE INFORMATION FROM ORIGINAL. THIS FACILITY IS ALSO ~~PERMITTED~~
PERMITTED AS (EST) 89 01 8121

APPLICATION FOR HEALTH PERMIT
BILLING INFORMATION

DATE 01/20/1993
PAGE 2

ESTABLISHMENT NUMBER: 85005218

PLEASE REVIEW THE FOLLOWING INFORMATION CAREFULLY. MAKE CORRECTIONS IN THE SPACE PROVIDED. PLEASE COMPLETE ALL INFORMATION. PLEASE PRINT.

ESTABLISHMENT:

DIAMOND PACIFIC TOOL CORP
25647 W MAIN ST
BARSTOW, CA 92311
PHONE : 619-253-2954
BILL ATTN :
PARCEL : 0422142011000
FED-ID/SSN: 95-2812698
CONTACT : BILL DEPUE
DR. LIC.: ST: EXP:

APR 15 1993

APPLICANT:

DIAMOND PACIFIC TOOL CORP
25647 W MAIN ST
BARSTOW, CA 92311
PHONE : 619-253-2954

APR 15 1993

OWNER:

DIAMOND PACIFIC TOOL CORP
25647 W MAIN ST
BARSTOW, CA 92311
PHONE : 619-253-2954

APR 15 1993

IMPORTANT - ALL CORRESPONDENCE SHOULD BE SENT TO:

___ ESTABLISHMENT ✓ APPLICANT ___ OWNER (Check One)

I HEREBY MAKE APPLICATION FOR HEALTH SERVICES AND PERMIT TO ESTABLISH AND/OR OPERATE THE ABOVE MENTIONED BUSINESS, USE, OR SERVICE IN ACCORDANCE WITH THE LAWS, ORDINANCES, AND REGULATIONS THAT ARE NOW OR MAY HEREINAFTER BE IN FORCE BY THE UNITED STATES GOVERNMENT, THE STATE OF CALIFORNIA, AND THE COUNTY OF SAN BERNARDINO PERTAINING TO THE ABOVE MENTIONED BUSINESS. I HEREBY CONSENT TO ALL NECESSARY INSPECTIONS INCIDENT TO THE ISSUANCE OF THIS PERMIT AND THE OPERATION OF THE BUSINESS.

SIGNED Bill Depue DATE 3-30-93 TITLE PRESIDENT

APPLICATION FOR HEALTH PERMIT
BILLING INFORMATION

DATE 01/20/1993
PAGE 2

ESTABLISHMENT NUMBER: 85005218

PLEASE REVIEW THE FOLLOWING INFORMATION CAREFULLY. MAKE CORRECTIONS IN THE SPACE PROVIDED. PLEASE COMPLETE ALL INFORMATION. PLEASE PRINT.

ESTABLISHMENT:

DIAMOND PACIFIC TOOL CORP
25647 W MAIN ST
BARSTOW, CA 92311
PHONE : 619-253-2954
BILL ATTN :
PARCEL : 0422142011000
FED-ID/SSN: 95-2812698 APR 15 1993
CONTACT : BILL DEPUE
DR. LIC.: ST: EXP:

APPLICANT:

DIAMOND PACIFIC TOOL CORP
25647 W MAIN ST
BARSTOW, CA 92311
PHONE : 619-253-2954
APR 15 1993

OWNER:

DIAMOND PACIFIC TOOL CORP
25647 W MAIN ST
BARSTOW, CA 92311
PHONE : 619-253-2954
APR 15 1993

IMPORTANT - ALL CORRESPONDENCE SHOULD BE SENT TO:

___ ESTABLISHMENT ✓ APPLICANT ___ OWNER (Check One)

I HEREBY MAKE APPLICATION FOR HEALTH SERVICES AND PERMIT TO ESTABLISH AND/OR OPERATE THE ABOVE MENTIONED BUSINESS, USE, OR SERVICE IN ACCORDANCE WITH THE LAWS, ORDINANCES, AND REGULATIONS THAT ARE NOW OR MAY HEREINAFTER BE IN FORCE BY THE UNITED STATES GOVERNMENT, THE STATE OF CALIFORNIA, AND THE COUNTY OF SAN BERNARDINO PERTAINING TO THE ABOVE MENTIONED BUSINESS. I HEREBY CONSENT TO ALL NECESSARY INSPECTIONS INCIDENT TO THE ISSUANCE OF THIS PERMIT AND THE OPERATION OF THE BUSINESS.

SIGNED Bill Depue DATE 3-30-93 TITLE PRESIDENT

ESTABLISHMENT NUMBER: 85005218

PLEASE REVIEW THE FOLLOWING INFORMATION CAREFULLY. MAKE CORRECTIONS IN THE SPACE PROVIDED. PLEASE COMPLETE ALL INFORMATION. PLEASE PRINT.

PERMIT: 8510240123 - HAZARDOUS WASTE GENERATOR

NBR EMPLS : 10 12

TYPES OF WASTE GENERATED: NONE AT THIS LOCATION (ALL PLATING IS
YEARLY VOLUME (LBS/GALS): DONE AT 33326 DELANEY RD)
DISPOSAL METHOD :

TYPES OF WASTE GENERATED: _____
YEARLY VOLUME (LBS/GALS): _____
DISPOSAL METHOD : _____

TYPES OF WASTE GENERATED: _____
YEARLY VOLUME (LBS/GALS): _____
DISPOSAL METHOD : _____

TYPES OF WASTE GENERATED: _____
YEARLY VOLUME (LBS/GALS): _____
DISPOSAL METHOD : _____

IF NEEDED, PLEASE ATTACH ADDITIONAL SHEETS OF INFORMATION

FOR OFFICE USE ONLY:

CATGY: 228700 EXP: 04/30/1993 LOC: 71

SANI : 1100 MFR: APN:

ESTABLISHMENT NUMBER: 85005218

PLEASE REVIEW THE FOLLOWING INFORMATION CAREFULLY. MAKE CORRECTIONS IN THE SPACE PROVIDED. PLEASE COMPLETE ALL INFORMATION. PLEASE PRINT.

PERMIT: 8701070302 - HAZARDOUS MATERIAL HANDLER

NBR EMPLS : 10 12

HAZARDOUS MATERIALS HANDLED: NONE
YEARLY VOLUME (LBS/GALS) :
DISPOSAL METHOD :

HAZARDOUS MATERIALS HANDLED:
YEARLY VOLUME (LBS/GALS) :
DISPOSAL METHOD :

HAZARDOUS MATERIALS HANDLED:
YEARLY VOLUME (LBS/GALS) :
DISPOSAL METHOD :

HAZARDOUS MATERIALS HANDLED:
YEARLY VOLUME (LBS/GALS) :
DISPOSAL METHOD :

IF NEEDED, PLEASE ATTACH ADDITIONAL SHEETS OF INFORMATION
NOTE: NBR EMPLS IS THE NUMBER OF FULL-TIME EMPLOYEES

FOR OFFICE USE ONLY:

CATGY: 226001 EXP: 04/30/1993 LOC: 71

SANI : 1100 MFR: 010488 APN:

ENVIRONMENTAL HEALTH SERVICES DEPARTMENT
COUNTY OF SAN BERNARDINO, CALIFORNIA

THIS PERMIT EXPIRES:
04/30/93

DIAMOND PACIFIC TOOL CORP
25647 W MAIN ST
BARSTOW, CA 92311
EST - 85005218 PERMIT - 8510240123

PERMIT

NON-TRANSFERABLE

This permit may be suspended or revoked by Environmental Health Services for cause. This permit is granted on condition that the person named in the permit will comply with the laws, ordinances and regulations that are now or may hereafter be in force by the United States Government, the State of California and the County of San Bernardino pertaining to the above mentioned business. Penalty fees are assessed on permits renewed 30 days after expiration date indicated above, or for failure to obtain new permit in case of transfer of ownership.

TYPE OF PERMIT - HAZARDOUS WASTE GENERATOR

FEE PAID $370.00

DBA: DIAMOND PACIFIC TOOL CORP
25647 W MAIN ST
BARSTOW, CA 92311

NBR EMPL - 10

Pamilla V. Bennett
Director
ENVIRONMENTAL HEALTH SERVICES

04-1804-631 REV. 4/92

PERMIT DOES NOT IMPLY APPROVAL
FILE COPY

POST IN A
CONSPICUOUS PLACE

ENVIRONMENTAL HEALTH SERVICES DEPARTMENT
COUNTY OF SAN BERNARDINO, CALIFORNIA

DIAMOND PACIFIC TOOL CORP
25647 W MAIN ST
BARSTOW, CA 92311
EST - 85005218 PERMIT - 87C1070302

THIS PERMIT EXPIRES:
04/30/93

PERMIT

NON-TRANSFERABLE

This permit may be suspended or revoked by Environmental Health Services for cause. This permit is granted on condition that the person named in the permit will comply with the laws, ordinances and regulations that are now or may hereafter be in force by the United States Government, the State of California and the County of San Bernardino pertaining to the above mentioned business. Penalty fees are assessed on permits renewed 30 days after expiration date indicated above, or for failure to obtain new permit in case of transfer of ownership.

TYPE OF PERMIT - HAZARDOUS MATERIAL HANDLER

FEE PAID $100.00

DBA: DIAMOND PACIFIC TOOL CORP
25647 W MAIN ST
BARSTOW, CA 92311

Pamilla V. Bennett
Director
ENVIRONMENTAL HEALTH SERVICES

04-1804-631 REV. 4/92

PERMIT DOES NOT IMPLY APPROVAL
FILE COPY

POST IN A
CONSPICUOUS PLACE

MONTHLY

COUNTY OF SAN BERNARDINO, CALIFORNIA
DEPARTMENT OF ENVIRONMENTAL HEALTH SERVICES
I N V O I C E

PAGE 1
BILL DATE 03/30/92
HEALTH PERMIT EXPIRATION DATE 04/30/92

*** REMIT COPY ***

ESTABLISHMENT NBR 85005218

DBA: DIAMOND PACIFIC TOOL CORP
25647 W MAIN ST
BARSTOW, CA 92311

PERMIT NBR	CATEGORY	DESCRIPTION		BILL CODE	AMOUNT
8510240123	228700	PREVIOUS BALANCE			0.00
		HAZARDOUS WASTE GENERATOR		101	370.00
			PERMIT TOTAL		370.00
8701070302	226001	PREVIOUS BALANCE			0.00
		HAZARDOUS MATERIAL HANDLER		101	100.00
			PERMIT TOTAL		100.00
			TOTAL DUE		470.00

APR 13 1992

APR 13 1992

ALL FEES ARE NOW DUE AND PAYABLE. FAILURE TO PAY WITHIN 30 DAYS AFTER THE EXPIRATION DATE OF YOUR CURRENT PERMIT WILL RESULT IN THE ASSESSMENT OF A DELINQUENT FEE. DO NOT SEPARATE THESE FORMS. REVIEW, UPDATE, AND SIGN THE ATTACHED RENEWAL APPLICATION(S). RETURN REMIT COPY OF THE INVOICE AND APPLICATION(S) WITH REMITTANCE TO: ENVIRONMENTAL HEALTH SERVICES
385 N. ARROWHEAD AVENUE
SAN BERNARDINO, CA 92415-0160

IF HAVE QUESTIONS CONCERNING YOUR BILLING PLEASE CALL:

FOOD ESTABLISHMENT PERMITS -- 387-4637
SWIMMING POOL PERMITS -- 387-4637
MILK & DAIRY ESTABLISHMENTS -- 387-4608
HAZARDOUS OR INFECTIOUS
WASTE GENERATORS -- 387-3080
UNDERGROUND STORAGE
TANK PERMITS -- 387-3080
HAZARDOUS MATERIAL HANDLER
PERMITS -- 387-3044

MOBILEHOME PARK PERMITS -- 387-6515
MOTEL, CAMP, MASSAGE PARLOR PERMITS -- 387-6515
HOME OCCUPATION PERMITS -- 387-6512
TEMPORARY OFFICES/SIGNS -- 387-6512
REFUSE HAULERS -- 387-4655
REFUSE DISPOSAL SITES -- 387-4655
DESIGNATED MAINTENANCE AREA -- 387-4666
WATER SYSTEMS -- 387-4666
WELL DRILLERS -- 387-4666
SPECIAL USE PERMITS -- 387-6512

PAID
Amt 470 00
Date 4-8-92

THIS FORM MUST BE RETURNED WITH YOUR REMITTANCE

MONTHLY

RENEWAL APPLICATION FOR HEALTH PERMIT INSPECTION AND HEALTH SERVICES

SAN BERNARDINO COUNTY DEPARTMENT OF ENVIRONMENTAL HEALTH SERVICES
385 N. ARROWHEAD AVE., SAN BERNARDINO, CA. 92415-0160

PLEASE REVIEW THE FOLLOWING INFORMATION CAREFULLY. MAKE CORRECTIONS DIRECTLY ON THE FORM BY CROSSING OUT THE PRE-PRINTED INFORMATION AND ADDING THE CHANGES. *** PLEASE PRINT. ***

ESTABLISHMENT INFO DIAMOND PACIFIC TOOL CORP
25647 W MAIN ST
BARSTOW, CA 92311

< > CHECK HERE IF APPLICANT IS SAME AS LEGAL OWNER

APPLICANT INFO DIAMOND PACIFIC TOOL CORP
25647 W MAIN ST
BARSTOW, CA 92311

LEGAL OWNER INFO DIAMOND PACIFIC TOOL CORP
25647 W MAIN ST
BARSTOW, CA 92311

IS THIS A TRANSFER? NO

IF YES: FORMER ESTABLISHMENT NAME _____

FORMER OWNER _____

IMPORTANT: ALL CORRESPONDENCE SHOULD BE SENT TO: X ESTABLISHMENT ADDRESS ___LEGAL OWNER ___APPLICANT

NUMBER OF EMPLOYEES: 10

OFFICE USE ONLY 10
EST NBR 85005218
PERMIT NBR 8510240123
FORMER EST NBR _____
PERMIT CATEGORY 228700
EXPIR DATE 04/30/92
NEW, TRANS, RENEW R
LOC CODE 71
SANI DIST 1100
MFR NBR 220164
APN
PERMIT FEE $370-
STATE FEE _____
DELINQUENT FEE _____
TOTAL FEE REC'D $370-

I HEREBY MAKE APPLICATION FOR HEALTH SERVICES AND PERMIT TO ESTABLISH AND/OR OPERATE THE ABOVE MENTIONED BUSINESS, USE, OR SERVICE IN ACCORDANCE WITH THE LAWS, ORDINANCES, AND REGULATIONS THAT ARE NOW OR MAY HEREINAFTER BE IN FORCE BY THE UNITED STATES GOVERNMENT, THE STATE OF CALIFORNIA, AND THE COUNTY OF SAN BERNARDINO PERTAINING TO THE ABOVE MENTIONED BUSINESS. I HEREBY CONSENT TO ALL NECESSARY INSPECTIONS INCIDENT TO THE ISSUANCE OF THIS PERMIT AND THE OPERATION OF THE BUSINESS.

SIGNED [signature] DATED 4/6/92 TITLE Sec

NOTICE: ALL FEES ARE DUE AND PAYABLE WITHIN 30 DAYS. FAILURE TO PAY WILL RESULT IN THE ASSESSMENT OF A DELINQUENT FEE. APPLICATION AND FEE MUST BE SUBMITTED PRIOR TO OPERATION BY ANY NEW OWNER, OR A DELINQUENT FEE WILL BE CHARGED.

THIS FORM MUST BE RETURNED WITH ACCEPTANCE

MONTHLY

RENEWAL APPLICATION FOR HEALTH PERMIT INSPECTION AND HEALTH SERVICES

SAN BERNARDINO COUNTY DEPARTMENT OF ENVIRONMENTAL HEALTH SERVICES
385 N. ARROWHEAD AVE., SAN BERNARDINO, CA. 92415-0160

PLEASE REVIEW THE FOLLOWING INFORMATION CAREFULLY. MAKE CORRECTIONS DIRECTLY ON THE FORM BY CROSSING OUT THE PRE-PRINTED INFORMATION AND ADDING THE CHANGES. *** PLEASE PRINT. ***

ESTABLISHMENT INFO
DIAMOND PACIFIC TOOL CORP
25647 W MAIN ST
BARSTOW, CA 92311

< > CHECK HERE IF APPLICANT IS SAME AS LEGAL OWNER

APPLICANT INFO
DIAMOND PACIFIC TOOL CORP
25647 W MAIN ST
BARSTOW, CA 92311

LEGAL OWNER INFO
DIAMOND PACIFIC TOOL CORP
25647 W MAIN ST
BARSTOW, CA 92311

IS THIS A TRANSFER? NO

IF YES: FORMER ESTABLISHMENT NAME _____

FORMER OWNER _____

IMPORTANT: ALL CORRESPONDENCE SHOULD BE SENT TO: ~~X~~ ESTABLISHMENT ADDRESS ___LEGAL OWNER ___APPLICANT

OFFICE USE ONLY
EST NBR 85005218
PERMIT NBR 8701070302
FORMER EST NBR _____
PERMIT CATEGORY 226001
EXPIR DATE 04/30/92
NEW, TRANS, RENEW R
LOC CODE 71
SANI DIST 1100
MFR NBR 010488
APN
PERMIT FEE $100
STATE FEE _____
DELINQUENT FEE _____
TOTAL FEE REC'D $100

THIS FORM MUST BE RETURNED WITH REMITTANCE

I HEREBY MAKE APPLICATION FOR HEALTH SERVICES AND PERMIT TO ESTABLISH AND/OR OPERATE THE ABOVE MENTIONED BUSINESS, USE, OR SERVICE IN ACCORDANCE WITH THE LAWS, ORDINANCES, AND REGULATIONS THAT ARE NOW OR MAY HEREINAFTER BE IN FORCE BY THE UNITED STATES GOVERNMENT, THE STATE OF CALIFORNIA, AND THE COUNTY OF SAN BERNARDINO PERTAINING TO THE ABOVE MENTIONED BUSINESS. I HEREBY CONSENT TO ALL NECESSARY INSPECTIONS INCIDENT TO THE ISSUANCE OF THIS PERMIT AND THE OPERATION OF THE BUSINESS.

SIGNED [signature] DATED 4/6/92 TITLE Secy

NOTICE: ALL FEES ARE DUE AND PAYABLE WITHIN 30 DAYS. FAILURE TO PAY WILL RESULT IN THE ASSESSMENT OF A DELINQUENT FEE. APPLICATION AND FEE MUST BE SUBMITTED PRIOR TO OPERATION BY ANY NEW OWNER, OR A DELINQUENT FEE WILL BE CHARGED.

ENVIRONMENTAL HEALTH SERVICES DEPARTMENT

COUNTY OF SAN BERNARDINO, CALIFORNIA

THIS PERMIT EXPIRES:
04/30/92

DIAMOND PACIFIC TOOL CORP
25647 W MAIN ST
BARSTOW, CA 92311
EST - 85005218 PERMIT - 8701070302

PERMIT

NON-TRANSFERABLE

This permit may be suspended or revoked by the health officer for cause. This permit is granted on condition that the person named in the permit will comply with the laws, ordinances and regulations that are now or may hereafter be in force by the United States Government, the State of California and the County of San Bernardino pertaining to the above mentioned business. Penalty fees are assessed on permits renewed 30 days after expiration date indicated above, or for failure to obtain new permit in case of transfer of ownership.

TYPE OF PERMIT - HAZARDOUS MATERIAL HANDLER

FEE PAID $70.00

DBA: DIAMOND PACIFIC TOOL CORP
25647 W MAIN ST
BARSTOW, CA 92311

04-1804-631 REV. 3/85

PERMIT DOES NOT IMPLY APPROVAL

POST IN A
CONSPICUOUS PLACE

Director
ENVIRONMENTAL HEALTH SERVICES

ENVIRONMENTAL HEALTH SERVICES DEPARTMENT

COUNTY OF SAN BERNARDINO, CALIFORNIA

THIS PERMIT EXPIRES:
04/30/92

DIAMOND PACIFIC TOOL CORP
25647 W MAIN ST
BARSTOW, CA 92311
EST - 85005218 PERMIT - 8510240123

PERMIT

NON-TRANSFERABLE

This permit may be suspended or revoked by the health officer for cause. This permit is granted on condition that the person named in the permit will comply with the laws, ordinances and regulations that are now or may hereafter be in force by the United States Government, the State of California and the County of San Bernardino pertaining to the above mentioned business. Penalty fees are assessed on permits renewed 30 days after expiration date indicated above, or for failure to obtain new permit in case of transfer of ownership.

TYPE OF PERMIT - HAZARDOUS WASTE GENERATOR

FEE PAID $220.00

DBA: DIAMOND PACIFIC TOOL CORP
25647 W MAIN ST
BARSTOW, CA 92311

NBR EMPL - 10

04-1804-631 REV. 3/85

PERMIT DOES NOT IMPLY APPROVAL

POST IN A
CONSPICUOUS PLACE

Director
ENVIRONMENTAL HEALTH SERVICES

MONTHLY

COUNTY OF SAN BERNARDINO, CALIFORNIA
DEPARTMENT OF ENVIRONMENTAL HEALTH SERVICES
I N V O I C E

PAGE 1
BILL DATE 03/28/91
HEALTH PERMIT EXPIRATION DATE 04/30/91

*** REMIT COPY ***

ESTABLISHMENT NBR 85005218

DBA: DIAMOND PACIFIC TOOL CORP
25647 W MAIN ST
BARSTOW, CA 92311

PERMIT NBR	CATEGORY	DESCRIPTION	BILL CODE	AMOUNT
851 123	228700	PREVIOUS BALANCE		0.00
		HAZARDOUS WASTE GENERATOR	101	220.00
		PERMIT TOTAL		220.00
8701070302	226001	PREVIOUS BALANCE		0.00
		HAZARDOUS MATERIAL HANDLER	101	70.00
		PERMIT TOTAL		70.00
		TOTAL DUE		290.00

APR 30 1991

APR 30 1991

PAID 00
Amt 290
Date 4-23-91
By CE

ALL FEES ARE NOW DUE AND PAYABLE. FAILURE TO PAY WITHIN 30 DAYS AFTER THE EXPIRATION DATE OF YOUR CURRENT PERMIT WILL RESULT IN THE ASSESSMENT OF A DELINQUENT FEE. DO NOT SEPARATE THESE FORMS. REVIEW, UPDATE, AND SIGN THE ATTACHED RENEWAL APPLICATION(S). RETURN REMIT COPY OF THE INVOICE AND APPLICATION(S) WITH REMITTANCE TO: ENVIRONMENTAL HEALTH SERVICES
385 N. ARROWHEAD AVENUE
SAN BERNARDINO, CA 92415-0160

IF YOU HAVE QUESTIONS CONCERNING YOUR BILLING PLEASE CALL:
FOOD ESTABLISHMENT PERMITS -- 387-4637
SWIMMING POOL PERMITS -- 387-4637
MILK & DAIRY ESTABLISHMENTS -- 387-4608
HAZARDOUS OR INFECTIOUS
WASTE GENERATORS -- 387-3080
UNDERGROUND STORAGE
TANK PERMITS -- 387-3080
HAZARDOUS MATERIAL HANDLER
PERMITS -- 387-3044
MOBILEHOME PARK PERMITS -- 387-6515
MOTEL, CAMP, MASSAGE PARLOR PERMITS -- 387-6515
HOME OCCUPATION PERMITS -- 387-6512
TEMPORARY OFFICES/SIGNS -- 387-6512
REFUSE HAULERS -- 387-4655
REFUSE DISPOSAL SITES -- 387-4655
DESIGNATED MAINTENANCE AREA -- 387-4666
WATER SYSTEMS -- 387-4666
WELL DRILLERS -- 387-4666
SPECIAL USE PERMITS -- 387-6512

THIS FORM MUST BE RETURNED WITH YOUR REMITTANCE

MONTHLY

RENEWAL APPLICATION FOR HEALTH PERMIT INSPECTION AND HEALTH SERVICES

SAN BERNARDINO COUNTY DEPARTMENT OF ENVIRONMENTAL HEALTH SERVICES
385 N. ARROWHEAD AVE., SAN BERNARDINO, CA. 92415-0160

PLEASE REVIEW THE FOLLOWING INFORMATION CAREFULLY. MAKE CORRECTIONS DIRECTLY ON THE FORM BY CROSSING OUT THE PRE-PRINTED INFORMATION AND ADDING THE CHANGES. *** PLEASE PRINT. ***

ESTABLISHMENT INFO
DIAMOND PACIFIC TOOL CORP
25647 W MAIN ST
BARSTOW, CA 92311

< ✓ > CHECK HERE IF APPLICANT IS SAME AS LEGAL OWNER

APPLICANT INFO
DIAMOND PACIFIC TOOL CORP
25647 W MAIN ST
BARSTOW, CA 92311

LEGAL OWNER INFO
DIAMOND PACIFIC TOOL CORP
25647 W MAIN ST
BARSTOW, CA 92311

IS THIS A TRANSFER? NO

IF YES: FORMER ESTABLISHMENT NAME _____

FORMER OWNER _____

IMPORTANT: ALL CORRESPONDENCE SHOULD BE SENT TO: ✓ ESTABLISHMENT ADDRESS ___ LEGAL OWNER ___ APPLICANT

OFFICE USE ONLY
EST NBR 85005218
PERMIT NBR 8701070302
FORMER EST NBR _____
PERMIT CATEGORY 226001
EXPIR DATE 04/30/91
NEW, TRANS, RENEW R
LOC CODE 71
SANI DIST 1100
MFR NBR 010488
APN
PERMIT FEE _____
STATE FEE _____
DELINQUENT FEE _____
TOTAL FEE REC'D $70

THIS FORM MUST BE RETURNED WITH YOUR REMITTANCE

I HEREBY MAKE APPLICATION FOR HEALTH SERVICES AND PERMIT TO ESTABLISH AND/OR OPERATE THE ABOVE MENTIONED BUSINESS, USE, OR SERVICE IN ACCORDANCE WITH THE LAWS, ORDINANCES, AND REGULATIONS THAT ARE NOW OR MAY HEREINAFTER BE IN FORCE BY THE UNITED STATES GOVERNMENT, THE STATE OF CALIFORNIA, AND THE COUNTY OF SAN BERNARDINO PERTAINING TO THE ABOVE MENTIONED BUSINESS. I HEREBY CONSENT TO ALL NECESSARY INSPECTIONS INCIDENT TO THE ISSUANCE OF THIS PERMIT AND THE OPERATION OF THE BUSINESS.

SIGNED O.G. Russell DATED 4/4/91 TITLE Secy

NOTICE: ALL FEES ARE DUE AND PAYABLE WITHIN 30 DAYS. FAILURE TO PAY WILL RESULT IN THE ASSESSMENT OF A DELINQUENT FEE. APPLICATION AND FEE MUST BE SUBMITTED PRIOR TO OPERATION BY ANY NEW OWNER, OR A DELINQUENT FEE WILL BE CHARGED.

MONTHLY

RENEWAL APPLICATION FOR HEALTH PERMIT INSPECTION AND HEALTH SERVICES

SAN BERNARDINO COUNTY DEPARTMENT OF ENVIRONMENTAL HEALTH SERVICES
385 N. ARROWHEAD AVE., SAN BERNARDINO, CA. 92415-0160

PLEASE REVIEW THE FOLLOWING INFORMATION CAREFULLY. MAKE CORRECTIONS DIRECTLY ON THE FORM BY CROSSING OUT THE PRE-PRINTED INFORMATION AND ADDING THE CHANGES. *** PLEASE PRINT. ***

ESTABLISHMENT INFO
DIAMOND PACIFIC TOOL CORP
25647 W MAIN ST
BARSTOW, CA 92311

<✓> CHECK HERE IF APPLICANT IS SAME AS LEGAL OWNER

APPLICANT INFO
DIAMOND PACIFIC TOOL CORP
25647 W MAIN ST
BARSTOW, CA 92311

LEGAL OWNER INFO
DIAMOND PACIFIC TOOL CORP
25647 W MAIN ST
BARSTOW, CA 92311

IS THIS A TRANSFER? NO

IF YES: FORMER ESTABLISHMENT NAME _____

FORMER OWNER _____

IMPORTANT: ALL CORRESPONDENCE SHOULD BE SENT TO: ✓ ESTABLISHMENT ADDRESS ___ LEGAL OWNER ___ APPLICANT

NUMBER OF EMPLOYEES: 10

OFFICE USE ONLY 10
EST NBR 85005218
PERMIT NBR 8510240123
FORMER EST NBR _____
PERMIT CATEGORY 228700
EXPIR DATE 04/30/91
NEW, TRANS, RENEW R
LOC CODE 71
SANI DIST 1100
MFR NBR 220164
APN
PERMIT FEE _____
STATE FEE _____
DELINQUENT FEE _____
TOTAL FEE REC'D $ 220

I HEREBY MAKE APPLICATION FOR HEALTH SERVICES AND PERMIT TO ESTABLISH AND/OR OPERATE THE ABOVE MENTIONED BUSINESS, USE, OR SERVICE IN ACCORDANCE WITH THE LAWS, ORDINANCES, AND REGULATIONS THAT ARE NOW OR MAY HEREINAFTER BE IN FORCE BY THE UNITED STATES GOVERNMENT, THE STATE OF CALIFORNIA, AND THE COUNTY OF SAN BERNARDINO PERTAINING TO THE ABOVE MENTIONED BUSINESS. I HEREBY CONSENT TO ALL NECESSARY INSPECTIONS INCIDENT TO THE ISSUANCE OF THIS PERMIT AND THE OPERATION OF THE BUSINESS.

SIGNED O B Russell DATED 4/4/91 TITLE Sect

THIS FORM MUST BE RETURNED WITH YOUR REMITTANCE

NOTICE: ALL FEES ARE DUE AND PAYABLE WITHIN 30 DAYS. FAILURE TO PAY WILL RESULT IN THE ASSESSMENT OF A DELINQUENT FEE. APPLICATION AND FEE MUST BE SUBMITTED PRIOR TO OPERATION BY ANY NEW OWNER, OR A DELINQUENT FEE WILL BE CHARGED.

ENVIRONMENTAL HEALTH SERVICES DEPARTMENT

COUNTY OF SAN BERNARDINO, CALIFORNIA

THIS PERMIT EXPIRES:
04/30/91

DIAMOND PACIFIC TOOL CORP
25647 W MAIN ST
BARSTOW, CA 92311
EST - 85005218 PERMIT - 8510240123

PERMIT

NON-TRANSFERABLE

This permit may be suspended or revoked by the health officer for cause. This permit is granted on condition that the person named in the permit will comply with the laws, ordinances and regulations that are now or may hereafter be in force by the United States Government, the State of California and the County of San Bernardino pertaining to the above mentioned business. Penalty fees are assessed on permits renewed 30 days after expiration date indicated above, or for failure to obtain new permit in case of transfer of ownership.

TYPE OF PERMIT - HAZARDOUS WASTE GENERATOR

FEE PAID $198.00

DBA: DIAMOND PACIFIC TOOL CORP
25647 W MAIN ST
BARSTOW, CA 92311

NBR EMPL - 10

04-1804-631 REV. 3/85

PERMIT DOES NOT IMPLY APPROVAL

POST IN A
CONSPICUOUS PLACE

Director
ENVIRONMENTAL HEALTH SERVICES

ENVIRONMENTAL HEALTH SERVICES DEPARTMENT

COUNTY OF SAN BERNARDINO, CALIFORNIA

THIS PERMIT EXPIRES:
04/30/91

DIAMOND PACIFIC TOOL CORP
25647 W MAIN ST
BARSTOW, CA 92311
EST - 85005218 PERMIT - 8701070302

PERMIT

NON-TRANSFERABLE

This permit may be suspended or revoked by the health officer for cause. This permit is granted on condition that the person named in the permit will comply with the laws, ordinances and regulations that are now or may hereafter be in force by the United States Government, the State of California and the County of San Bernardino pertaining to the above mentioned business. Penalty fees are assessed on permits renewed 30 days after expiration date indicated above, or for failure to obtain new permit in case of transfer of ownership.

TYPE OF PERMIT - HAZARDOUS MATERIAL HANDLER

FEE PAID $60.00

DBA: DIAMOND PACIFIC TOOL CORP
25647 W MAIN ST
BARSTOW, CA 92311

04-1804-631 REV. 3/85

PERMIT DOES NOT IMPLY APPROVAL

POST IN A
CONSPICUOUS PLACE

Director
ENVIRONMENTAL HEALTH SERVICES

MONTHLY

COUNTY OF SAN BERNARDINO, CALIFORNIA
DEPARTMENT OF ENVIRONMENTAL HEALTH SERVICES
I N V O I C E

PAGE 1
BILL DATE 03/31/90
HEALTH PERMIT EXPIRATION DATE 04/30/90

*** REMIT COPY ***

ESTABLISHMENT NBR 85005218

DBA: DIAMOND PACIFIC TOOL CORP
25647 W MAIN ST
BARSTOW, CA 92311

PERMIT NBR	CATEGORY	DESCRIPTION		BILL CODE	AMOUNT	
85102 3	228700	PREVIOUS BALANCE			0.00	
		HAZARDOUS WASTE GENERATOR		101	198.00	
			PERMIT TOTAL		198.00	APR 13 1990
3701070302	226001	PREVIOUS BALANCE			0.00	
		HAZARDOUS MATERIAL HANDLER		101	60.00	
			PERMIT TOTAL		60.00	APR 13 1990
			TOTAL DUE		258.00	

ALL FEES ARE NOW DUE AND PAYABLE. FAILURE TO PAY WITHIN 30 DAYS AFTER THE EXPIRATION DATE OF YOUR CURRENT PERMIT WILL RESULT IN THE ASSESSMENT OF A DELINQUENT FEE. DO NOT SEPARATE THESE FORMS. REVIEW, UPDATE, AND SIGN THE ATTACHED RENEWAL APPLICATION(S). RETURN REMIT COPY OF THE INVOICE AND APPLICATION(S) WITH REMITTANCE TO: ENVIRONMENTAL HEALTH SERVICES
385 N. ARROWHEAD AVENUE
SAN BERNARDINO, CA 92415-0160

PAID
Amt 258.00
Date 4-13-90
By YM
8651

IF YOU HAVE QUESTIONS CONCERNING YOUR BILLING PLEASE CALL:

FOOD ESTABLISHMENT PERMITS -- 387-4637
SWIMMING POOL PERMITS -- 387-4637
MILK & DAIRY ESTABLISHMENTS -- 387-4608
HAZARDOUS OR INFECTIOUS WASTE GENERATORS -- 387-3080
UNDERGROUND STORAGE TANK PERMITS -- 387-3080
HAZARDOUS MATERIAL HANDLER PERMITS -- 387-3044
MOBILEHOME PARK PERMITS -- 387-6515
MOTEL, CAMP, MASSAGE PARLOR PERMITS -- 387-6515
HOME OCCUPATION PERMITS -- 387-6512
TEMPORARY OFFICES/SIGNS -- 387-6512
REFUSE HAULERS -- 387-4655
REFUSE DISPOSAL SITES -- 387-4655
DESIGNATED MAINTENANCE AREA -- 387-4666
WATER SYSTEMS -- 387-4666
WELL DRILLERS -- 387-4666
SPECIAL USE PERMITS -- 387-6512

THIS FORM MUST BE RETURNED WITH YOUR REMITTANCE

MONTHLY

RENEWAL APPLICATION FOR HEALTH PERMIT INSPECTION AND HEALTH SERVICES

SAN BERNARDINO COUNTY DEPARTMENT OF ENVIRONMENTAL HEALTH SERVICES
385 N. ARROWHEAD AVE., SAN BERNARDINO, CA. 92415-0160

PLEASE REVIEW THE FOLLOWING INFORMATION CAREFULLY. MAKE CORRECTIONS DIRECTLY ON THE FORM BY CROSSING OUT THE PRE-PRINTED INFORMATION AND ADDING THE CHANGES. *** PLEASE PRINT. ***

ESTABLISHMENT INFO DIAMOND PACIFIC TOOL CORP
25647 W MAIN ST
BARSTOW, CA 92311

<√> CHECK HERE IF APPLICANT IS SAME AS LEGAL OWNER

APPLICANT INFO DIAMOND PACIFIC TOOL CORP
25647 W MAIN ST
BARSTOW, CA 92311

LEGAL OWNER INFO DIAMOND PACIFIC TOOL CORP
25647 W MAIN ST
BARSTOW, CA 92311

IS THIS A TRANSFER? _____

IF YES: FORMER ESTABLISHMENT NAME _____

FORMER OWNER _____

IMPORTANT: ALL CORRESPONDENCE SHOULD BE SENT TO: ✓ ESTABLISHMENT ADDRESS ___ LEGAL OWNER ___ APPLICANT

NUMBER OF EMPLOYEES: 10

OFFICE USE ONLY 10
EST NBR 85005218
PERMIT NBR 8510240123
FORMER EST NBR _____
PERMIT CATEGORY 228700
EXPIR DATE 04/30/90
NEW, TRANS, RENEW R
LOC CODE 71
SANI DIST 0000
MFR NBR 220164
APN
PERMIT FEE _____
STATE FEE _____
DELINQUENT FEE _____
TOTAL FEE REC'D 198.00

I HEREBY MAKE APPLICATION FOR HEALTH SERVICES AND PERMIT TO ESTABLISH AND/OR OPERATE THE ABOVE MENTIONED BUSINESS, USE, OR SERVICE IN ACCORDANCE WITH THE LAWS, ORDINANCES, AND REGULATIONS THAT ARE NOW OR MAY HEREINAFTER BE IN FORCE BY THE UNITED STATES GOVERNMENT, THE STATE OF CALIFORNIA, AND THE COUNTY OF SAN BERNARDINO PERTAINING TO THE ABOVE MENTIONED BUSINESS. I HEREBY CONSENT TO ALL NECESSARY INSPECTIONS INCIDENT TO THE ISSUANCE OF THIS PERMIT AND THE OPERATION OF THE BUSINESS.

THIS FORM MUST BE RETURNED WITH YOUR REMITTANCE

SIGNED O B Pinnell DATED 4/10/90 TITLE Sec/Treas.

NOTICE: ALL FEES ARE DUE AND PAYABLE WITHIN 30 DAYS. FAILURE TO PAY WILL RESULT IN THE ASSESSMENT OF A DELINQUENT FEE. APPLICATION AND FEE MUST BE SUBMITTED PRIOR TO OPERATION BY ANY NEW OWNER, OR A DELINQUENT FEE WILL BE CHARGED.

MONTHLY

RENEWAL APPLICATION FOR HEALTH PERMIT INSPECTION AND HEALTH SERVICES

SAN BERNARDINO COUNTY DEPARTMENT OF ENVIRONMENTAL HEALTH SERVICES
385 N. ARROWHEAD AVE., SAN BERNARDINO, CA. 92415-0160

PLEASE REVIEW THE FOLLOWING INFORMATION CAREFULLY. MAKE CORRECTIONS DIRECTLY ON THE FORM BY CROSSING OUT THE PRE-PRINTED INFORMATION AND ADDING THE CHANGES. *** PLEASE PRINT. ***

ESTABLISHMENT INFO DIAMOND PACIFIC TOOL CORP
25647 W MAIN ST
BARSTOW, CA 92311

<✓> CHECK HERE IF APPLICANT IS SAME AS LEGAL OWNER

APPLICANT INFO DIAMOND PACIFIC TOOL CORP
25647 W MAIN ST
BARSTOW, CA 92311

LEGAL OWNER INFO DIAMOND PACIFIC TOOL CORP
25647 W MAIN ST
BARSTOW, CA 92311

IS THIS A TRANSFER? _____

IF YES: FORMER ESTABLISHMENT NAME _____

FORMER OWNER _____

IMPORTANT: ALL CORRESPONDENCE SHOULD BE SENT TO: ✓ ESTABLISHMENT ADDRESS ___ LEGAL OWNER ___ APPLICANT

OFFICE USE ONLY
EST NBR 85005218
PERMIT NBR 8701070302
FORMER EST NBR _____
PERMIT CATEGORY 226001
EXPIR DATE 04/30/90
NEW, TRANS, RENEW R
LOC CODE 71
SANI DIST 0000
MFR NBR
APN
PERMIT FEE _____
STATE FEE _____
DELINQUENT FEE _____
TOTAL FEE REC'D 160.00

I HEREBY MAKE APPLICATION FOR HEALTH SERVICES AND PERMIT TO ESTABLISH AND/OR OPERATE THE ABOVE MENTIONED BUSINESS, USE, OR SERVICE IN ACCORDANCE WITH THE LAWS, ORDINANCES, AND REGULATIONS THAT ARE NOW OR MAY HEREINAFTER BE IN FORCE BY THE UNITED STATES GOVERNMENT, THE STATE OF CALIFORNIA, AND THE COUNTY OF SAN BERNARDINO PERTAINING TO THE ABOVE MENTIONED BUSINESS. I HEREBY CONSENT TO ALL NECESSARY INSPECTIONS INCIDENT TO THE ISSUANCE OF THIS PERMIT AND THE OPERATION OF THE BUSINESS.

THIS FORM MUST BE RETURNED WITH YOUR REMITTANCE

SIGNED O K Russell DATED 4/10/90 TITLE Secy/Treas

NOTICE: ALL FEES ARE DUE AND PAYABLE WITHIN 30 DAYS. FAILURE TO PAY WILL RESULT IN THE ASSESSMENT OF A DELINQUENT FEE. APPLICATION AND FEE MUST BE SUBMITTED PRIOR TO OPERATION BY ANY NEW OWNER, OR A DELINQUENT FEE WILL BE CHARGED.

HAZARDOUS MATERIALS FIELD SERVICES
COMPUTER DATA BASE UPDATE AUTHORIZATION

Change ☐
Inactivate ☑

Bill To: E A O (circle one) Loc/Dist No: 51/11 Est No: 89018121

Former Est. Name: _____

E

Name: DIAMOND PACIFIC TOOL
Street No: 33326 Fraction: ___ Direction: ___
Street Name: DELANEY ROAD Apt/Sp No: ___
City: BARSTOW State: CA Zip Code: 92311
Telephone No: (619) 253-2954

A

Name: _____
Street No: _____ Fraction: ___ Direction: ___
Street Name: _____ Apt/Sp No: ___
City: _____ State: ___ Zip Code: _____
Telephone No: ( )

O

Name: _____
Street No: _____ Fraction: ___ Direction: ___
Street Name: _____ Apt/Sp No: ___
City: _____ State: ___ Zip Code: _____
Telephone No: ( )

Program Information:
Number of Employees: 1 Number of USTs: 0
Federal Tax I.D. Number/Social Security Number: _____

Permit Information: (Circle those that apply)
Change/Inactivate/Add EST 8901 8121 Permit No: _____
Change/Inactivate/Add _____ Permit No: _____
Change/Inactivate/Add _____ Permit No: _____
Change/Inactivate/Add _____ Permit No: _____

Date Submitted: 05/04/92 Date Entered: MAY 20 1993
Submitted By: Chuck C. Scott Entered By: PQ

Comments/Remarks:
REFUND DUE
no refund / money applied to Est # 8500521B

ENVIRONMENTAL HEALTH SERVICES DEPARTMENT
COUNTY OF SAN BERNARDINO, CALIFORNIA

DIAMONC PACIFIC TOOL CORP
33326 DELANEY RD
BARSTOW, CA 92311
EST - 89018121 PERMIT - 8904190013

THIS PERMIT EXPIRES:
05/31/93

PERMIT

NON-TRANSFERABLE

This permit may be suspended or revoked by Environmental Health Services for cause. This permit is granted on condition that the person named in the permit will comply with the laws, ordinances and regulations that are now or may hereafter be in force by the United States Government, the State of California and the County of San Bernardino pertaining to the above mentioned business. Penalty fees are assessed on permits renewed 30 days after expiration date indicated above, or for failure to obtain new permit in case of transfer of ownership.

TYPE OF PERMIT - HAZARDOUS WASTE GENERATOR

FEE PAID $370.00

DBA: DIAMOND PACIFIC TOOL CORP
33326 DELANEY RD
BARSTOW, CA 92311

NBR EMPL - 1

Pamilla V. Bennett
Director
ENVIRONMENTAL HEALTH SERVICES

04-1804-631 REV. 4/92

PERMIT DOES NOT IMPLY APPROVAL
FILE COPY

POST IN A
CONSPICUOUS PLACE

ENVIRONMENTAL HEALTH SERVICES DEPARTMENT
COUNTY OF SAN BERNARDINO, CALIFORNIA

DIAMOND PACIFIC TOOL CORP
33326 DELANEY RD
BARSTOW, CA 92311
EST - E9018121 PERMIT - B904190014

THIS PERMIT EXPIRES:
05/31/93

PERMIT

NON-TRANSFERABLE

This permit may be suspended or revoked by Environmental Health Services for cause. This permit is granted on condition that the person named in the permit will comply with the laws, ordinances and regulations that are now or may hereafter be in force by the United States Government, the State of California and the County of San Bernardino pertaining to the above mentioned business. Penalty fees are assessed on permits renewed 30 days after expiration date indicated above, or for failure to obtain new permit in case of transfer of ownership.

TYPE OF PERMIT - HAZARDOUS MATERIAL HANDLER

FEE PAID $100.00

DBA: DIAMOND PACIFIC TOOL CORP
33326 DELANEY RD
BARSTOW, CA 92311

Pamilla V. Bennett
Director
ENVIRONMENTAL HEALTH SERVICES

04-1804-631 REV. 4/92

PERMIT DOES NOT IMPLY APPROVAL
FILE COPY

POST IN A
CONSPICUOUS PLACE

MONTHLY

COUNTY OF SAN BERNARDINO, CALIFORNIA
DEPARTMENT OF ENVIRONMENTAL HEALTH SERVICES
I N V O I C E

BILL DATE 04/29/92
HEALTH PERMIT EXPIRATION DATE 05/31/92

*** REMIT COPY ***

ESTABLISHMENT NBR 89018121

DBA: DIAMOND PACIFIC TOOL CORP
33326 DELANEY RD
BARSTOW, CA 92311

PERMIT NBR	CATEGORY	DESCRIPTION		BILL CODE	AMOUNT
89041 .3	228700	PREVIOUS BALANCE			0.00
		HAZARDOUS WASTE GENERATOR		101	370.00
			PERMIT TOTAL		370.00
8904190014	226001	PREVIOUS BALANCE			0.00
		HAZARDOUS MATERIAL HANDLER		101	100.00
			PERMIT TOTAL		100.00
			TOTAL DUE		470.00

JUN 03 1992

JUN 03 1992

ALL FEES ARE NOW DUE AND PAYABLE. FAILURE TO PAY WITHIN 30 DAYS AFTER THE EXPIRATION DATE OF YOUR CURRENT PERMIT WILL RESULT IN THE ASSESSMENT OF A DELINQUENT FEE. DO NOT SEPARATE THESE FORMS. REVIEW, UPDATE, AND SIGN THE ATTACHED RENEWAL APPLICATION(S). RETURN REMIT COPY OF THE INVOICE AND APPLICATION(S) WITH REMITTANCE TO: ENVIRONMENTAL HEALTH SERVICES
385 N. ARROWHEAD AVENUE
SAN BERNARDINO, CA 92415-0160

IF YOU HAVE QUESTIONS CONCERNING YOUR BILLING PLEASE CALL:

FOOD ESTABLISHMENT PERMITS -- 387-4637
SWIMMING POOL PERMITS -- 387-4637
MILK & DAIRY ESTABLISHMENTS -- 387-4608
HAZARDOUS OR INFECTIOUS WASTE GENERATORS -- 387-3080
UNDERGROUND STORAGE TANK PERMITS -- 387-3080
HAZARDOUS MATERIAL HANDLER PERMITS -- 387-3044
MOBILEHOME PARK PERMITS -- 387-6515
MOTEL, CAMP, MASSAGE PARLOR PERMITS -- 387-6515
HOME OCCUPATION PERMITS -- 387-6512
TEMPORARY OFFICES/SIGNS -- 387-6512
REFUSE HAULERS -- 387-4655
REFUSE DISPOSAL SITES -- 387-4655
DESIGNATED MAINTENANCE AREA -- 387-4666
WATER SYSTEMS -- 387-4666
WELL DRILLERS -- 387-4666
SPECIAL USE PERMITS -- 387-6512

PAID
Amt 470.00
Date 5-27-92
By:

THIS FORM MUST BE RETURNED WITH YOUR REMITTANCE

MONTHLY

RENEWAL APPLICATION FOR HEALTH PERMIT INSPECTION AND HEALTH SERVICES

SAN BERNARDING COUNTY DEPARTMENT OF ENVIRONMENTAL HEALTH SERVICES
385 N. ARROWHEAD AVE., SAN BERNARDINO, CA. 92415-0160

PLEASE REVIEW THE FOLLOWING INFORMATION CAREFULLY. MAKE CORRECTIONS DIRECTLY ON THE FORM BY CROSSING OUT THE PRE-PRINTED INFORMATION AND ADDING THE CHANGES. *** PLEASE PRINT. ***

ESTABLISHMENT INFO DIAMOND PACIFIC TOOL CORP
(619) 253-2954 33326 DELANEY RD
BARSTOW, CA 92311

< > CHECK HERE IF APPLICANT IS SAME AS LEGAL OWNER

APPLICANT INFO DIAMOND PACIFIC TOOL CORP
25647 W MAIN ST
BARSTOW, CA 92311

LEGAL OWNER INFO DIAMOND PACIFIC TOOL CORP
25647 W MAIN ST
BARSTOW, CA 92311

IS THIS A TRANSFER? NO

IF YES: FORMER ESTABLISHMENT NAME _____

FORMER OWNER _____

IMPORTANT: ALL CORRESPONDENCE SHOULD BE SENT TO: X ESTABLISHMENT ADDRESS ___LEGAL OWNER ___APPLICANT

NUMBER OF EMPLOYEES: 1

OFFICE USE ONLY 10
EST NBR 89018121
PERMIT NBR 8904190013
FORMER EST NBR _____
PERMIT CATEGORY 228700
EXPIR DATE 05/31/92
NEW, TRANS, RENEW R
LOC CODE 51
SANI DIST 1100
MFR NBR
APN
PERMIT FEE $370-
STATE FEE _____
DELINQUENT FEE _____
TOTAL FEE REC'D $370-

I HEREBY MAKE APPLICATION FOR HEALTH SERVICES AND PERMIT TO ESTABLISH AND/OR OPERATE THE ABOVE MENTIONED BUSINESS, USE, OR SERVICE IN ACCORDANCE WITH THE LAWS, ORDINANCES, AND REGULATIONS THAT ARE NOW OR MAY HEREINAFTER BE IN FORCE BY THE UNITED STATES GOVERNMENT, THE STATE OF CALIFORNIA, AND THE COUNTY OF SAN BERNARDINO PERTAINING TO THE ABOVE MENTIONED BUSINESS. I HEREBY CONSENT TO ALL NECESSARY INSPECTIONS INCIDENT TO THE ISSUANCE OF THIS PERMIT AND THE OPERATION OF THE BUSINESS.

THIS FORM MUST BE RETURNED WITH YOUR REMITTANCE

SIGNED C R Bunnell DATED 5/26/92 TITLE Sect

NOTICE: ALL FEES ARE DUE AND PAYABLE WITHIN 30 DAYS. FAILURE TO PAY WILL RESULT IN THE ASSESSMENT OF A DELINQUENT FEE. APPLICATION AND FEE MUST BE SUBMITTED PRIOR TO OPERATION BY ANY NEW OWNER, OR A DELINQUENT FEE WILL BE CHARGED.

MONTHLY

RENEWAL APPLICATION FOR HEALTH PERMIT INSPECTION AND HEALTH SERVICES

SAN BERNARDINO COUNTY DEPARTMENT OF ENVIRONMENTAL HEALTH SERVICES
385 N. ARROWHEAD AVE., SAN BERNARDINO, CA. 92415-0160

PLEASE REVIEW THE FOLLOWING INFORMATION CAREFULLY. MAKE CORRECTIONS DIRECTLY ON THE FORM BY CROSSING OUT THE PRE-PRINTED INFORMATION AND ADDING THE CHANGES. *** PLEASE PRINT. ***

ESTABLISHMENT INFO DIAMOND PACIFIC TOOL CORP
(619) 253-2954 33326 DELANEY RD
BARSTOW, CA 92311

< > CHECK HERE IF APPLICANT IS SAME AS LEGAL OWNER

APPLICANT INFO DIAMOND PACIFIC TOOL CORP
25647 W MAIN ST
BARSTOW, CA 92311

LEGAL OWNER INFO DIAMOND PACIFIC TOOL CORP
25647 W MAIN ST
BARSTOW, CA 92311

IS THIS A TRANSFER? NO

IF YES: FORMER ESTABLISHMENT NAME _____

FORMER OWNER _____

IMPORTANT: ALL CORRESPONDENCE SHOULD BE SENT TO: ✓ ESTABLISHMENT ADDRESS ___ LEGAL OWNER ___ APPLICANT

OFFICE USE ONLY
EST NBR 89018121
PERMIT NBR 8904190014
FORMER EST NBR _____
PERMIT CATEGORY 226001
EXPIR DATE 05/31/92
NEW, TRANS, RENEW R
LOC CODE 51
SANI DIST 1100
MFR NBR
APN
PERMIT FEE $100-
STATE FEE _____
DELINQUENT FEE _____
TOTAL FEE REC'D $100-

I HEREBY MAKE APPLICATION FOR HEALTH SERVICES AND PERMIT TO ESTABLISH AND/OR OPERATE THE ABOVE MENTIONED BUSINESS, USE, OR SERVICE IN ACCORDANCE WITH THE LAWS, ORDINANCES, AND REGULATIONS THAT ARE NOW OR MAY HEREINAFTER BE IN FORCE BY THE UNITED STATES GOVERNMENT, THE STATE OF CALIFORNIA, AND THE COUNTY OF SAN BERNARDINO PERTAINING TO THE ABOVE MENTIONED BUSINESS. I HEREBY CONSENT TO ALL NECESSARY INSPECTIONS INCIDENT TO THE ISSUANCE OF THIS PERMIT AND THE OPERATION OF THE BUSINESS.

THIS FORM MUST BE RETURNED WITH YOUR REMITTANCE

SIGNED [signature] DATED 5/26/92 TITLE Secy

NOTICE: ALL FEES ARE DUE AND PAYABLE WITHIN 30 DAYS. FAILURE TO PAY WILL RESULT IN THE ASSESSMENT OF A DELINQUENT FEE. APPLICATION AND FEE MUST BE SUBMITTED PRIOR TO OPERATION BY ANY NEW OWNER, OR A DELINQUENT FEE WILL BE CHARGED.

ENVIRONMENTAL HEALTH SERVICES DEPARTMENT

COUNTY OF SAN BERNARDINO, CALIFORNIA

THIS PERMIT EXPIRES:
05/31/92

DIAMOND PACIFIC TOOL CORP
33326 DELANEY RD
BARSTOW, CA 92311
EST - 89018121 PERMIT - 8904190014

PERMIT

NON-TRANSFERABLE

This permit may be suspended or revoked by the health officer for cause. This permit is granted on condition that the person named in the permit will comply with the laws, ordinances and regulations that are now or may hereafter be in force by the United States Government, the State of California and the County of San Bernardino pertaining to the above mentioned business. Penalty fees are assessed on permits renewed 30 days after expiration date indicated above, or for failure to obtain new permit in case of transfer of ownership.

TYPE OF PERMIT - HAZARDOUS MATERIAL HANDLER

FEE PAID $70.00

OBA: DIAMOND PACIFIC TOOL CORP
33326 DELANEY RD
BARSTOW, CA 92311

Richard L. Roberts
Director
ENVIRONMENTAL HEALTH SERVICES

04-1804-631 REV. 3/85

PERMIT DOES NOT IMPLY APPROVAL

POST IN A
CONSPICUOUS PLACE

ENVIRONMENTAL HEALTH SERVICES DEPARTMENT

COUNTY OF SAN BERNARDINO, CALIFORNIA

THIS PERMIT EXPIRES:
05/31/92

DIAMOND PACIFIC TOOL CORP
33326 DELANEY RD
BARSTOW, CA 92311
EST - 89018121 PERMIT - 8904190013

PERMIT

NON-TRANSFERABLE

This permit may be suspended or revoked by the health officer for cause. This permit is granted on condition that the person named in the permit will comply with the laws, ordinances and regulations that are now or may hereafter be in force by the United States Government, the State of California and the County of San Bernardino pertaining to the above mentioned business. Penalty fees are assessed on permits renewed 30 days after expiration date indicated above, or for failure to obtain new permit in case of transfer of ownership.

TYPE OF PERMIT - HAZARDOUS WASTE GENERATOR

FEE PAID $220.00

DBA: DIAMOND PACIFIC TOOL CORP
33326 DELANEY RD
BARSTOW, CA 92311

NBR EMPL - 1

Richard L. Roberts
Director
ENVIRONMENTAL HEALTH SERVICES

04-1804-631 REV. 3/85

PERMIT DOES NOT IMPLY APPROVAL

POST IN A CONSPICUOUS PLACE

MONTHLY

COUNTY OF SAN BERNARDINO, CALIFORNIA
DEPARTMENT OF ENVIRONMENTAL HEALTH SERVICES
I N V O I C E

PAGE 1
BILL DATE 04/29/91
HEALTH PERMIT EXPIRATION DATE 05/31/91

Bill H&E

*** REMIT COPY ***

ESTABLISHMENT NBR 89018121

DIAMOND PACIFIC TOOL CORP
DBA: DIAMOND PACIFIC TOOL CORP
25647 W MAIN ST
BARSTOW, CA 92311

DIAMOND PACIFIC TOOL CORP
33326 DELANEY RD
BARSTOW, CA 92311

PERMIT NBR	CATEGORY	DESCRIPTION		BILL CODE	AMOUNT
890[redacted]013	228700	PREVIOUS BALANCE			0.00
		HAZARDOUS WASTE GENERATOR		101	220.00
			PERMIT TOTAL		220.00
8904190014	226001	PREVIOUS BALANCE			0.00
		HAZARDOUS MATERIAL HANDLER		101	70.00
			PERMIT TOTAL		70.00
			TOTAL DUE		290.00

JUN 10 1991

JUN 10 1991

ALL FEES ARE NOW DUE AND PAYABLE. FAILURE TO PAY WITHIN 30 DAYS AFTER THE EXPIRATION DATE OF YOUR CURRENT PERMIT WILL RESULT IN THE ASSESSMENT OF A DELINQUENT FEE. DO NOT SEPARATE THESE FORMS. REVIEW, UPDATE, AND SIGN THE ATTACHED RENEWAL APPLICATION(S). RETURN REMIT COPY OF THE INVOICE AND APPLICATION(S) WITH REMITTANCE TO: ENVIRONMENTAL HEALTH SERVICES
385 N. ARROWHEAD AVENUE
SAN BERNARDINO, CA 92415-0160

PAID
Amt 290
Date 5-31-91
By CE
70525

IF YOU HAVE QUESTIONS CONCERNING YOUR BILLING PLEASE CALL:

FOOD ESTABLISHMENT PERMITS -- 387-4637
SWIMMING POOL PERMITS -- 387-4637
MILK & DAIRY ESTABLISHMENTS -- 387-4608
HAZARDOUS OR INFECTIOUS
WASTE GENERATORS -- 387-3080
UNDERGROUND STORAGE
TANK PERMITS -- 387-3080
HAZARDOUS MATERIAL HANDLER
PERMITS -- 387-3044

MOBILEHOME PARK PERMITS -- 387-6515
MOTEL, CAMP, MASSAGE PARLOR PERMITS -- 387-6515
HOME OCCUPATION PERMITS -- 387-6512
TEMPORARY OFFICES/SIGNS -- 387-6512
REFUSE HAULERS -- 387-4655
REFUSE DISPOSAL SITES -- 387-4655
DESIGNATED MAINTENANCE AREA -- 387-4666
WATER SYSTEMS -- 387-4666
WELL DRILLERS -- 387-4666
SPECIAL USE PERMITS -- 387-6512

THIS FORM MUST BE RETURNED WITH YOUR REMITTANCE

MONTHLY

RENEWAL APPLICATION FOR HEALTH PERMIT INSPECTION AND HEALTH SERVICES

SAN BERNARDINO COUNTY DEPARTMENT OF ENVIRONMENTAL HEALTH SERVICES
385 N. ARROWHEAD AVE., SAN BERNARDINO, CA. 92415-0160

PLEASE REVIEW THE FOLLOWING INFORMATION CAREFULLY. MAKE CORRECTIONS DIRECTLY ON THE FORM BY CROSSING OUT THE PRE-PRINTED INFORMATION AND ADDING THE CHANGES. *** PLEASE PRINT. ***

ESTABLISHMENT INFO DIAMOND PACIFIC TOOL CORP
(619) 253-2954 33326 DELANEY RD
BARSTOW, CA 92311

<√> CHECK HERE IF APPLICANT IS SAME AS LEGAL OWNER

APPLICANT INFO DIAMOND PACIFIC TOOL CORP
25647 W MAIN ST
BARSTOW, CA 92311

LEGAL OWNER INFO DIAMOND PACIFIC TOOL CORP
25647 W MAIN ST
BARSTOW, CA 92311

IS THIS A TRANSFER? NO

IF YES: FORMER ESTABLISHMENT NAME _____

FORMER OWNER _____

IMPORTANT: ALL CORRESPONDENCE SHOULD BE SENT TO: √ ESTABLISHMENT ADDRESS ___ LEGAL OWNER ___ APPLICANT

NUMBER OF EMPLOYEES: 1

OFFICE USE ONLY 10
EST NBR 89018121
PERMIT NBR 8904190013
FORMER EST NBR _____
PERMIT CATEGORY 228700
EXPIR DATE 05/31/91
NEW, TRANS, RENEW R
LOC CODE 51
SANI DIST 1100
MFR NBR
APN
PERMIT FEE _____
STATE FEE _____
DELINQUENT FEE _____
TOTAL FEE REC'D ~~$320~~

I HEREBY MAKE APPLICATION FOR HEALTH SERVICES AND PERMIT TO ESTABLISH AND/OR OPERATE THE ABOVE MENTIONED BUSINESS, USE, OR SERVICE IN ACCORDANCE WITH THE LAWS, ORDINANCES, AND REGULATIONS THAT ARE NOW OR MAY HEREINAFTER BE IN FORCE BY THE UNITED STATES GOVERNMENT, THE STATE OF CALIFORNIA, AND THE COUNTY OF SAN BERNARDINO PERTAINING TO THE ABOVE MENTIONED BUSINESS. I HEREBY CONSENT TO ALL NECESSARY INSPECTIONS INCIDENT TO THE ISSUANCE OF THIS PERMIT AND THE OPERATION OF THE BUSINESS.

THIS FORM MUST BE RETURNED WITH YOUR REMITTANCE

SIGNED O.B. Pannell DATED 5/28/91 TITLE Sect

NOTICE: ALL FEES ARE DUE AND PAYABLE WITHIN 30 DAYS. FAILURE TO PAY WILL RESULT IN THE ASSESSMENT OF A DELINQUENT FEE. APPLICATION AND FEE MUST BE SUBMITTED PRIOR TO OPERATION BY ANY NEW OWNER, OR A DELINQUENT FEE WILL BE CHARGED.

MONTHLY

RENEWAL APPLICATION FOR HEALTH PERMIT INSPECTION AND HEALTH SERVICES

SAN BERNARDINO COUNTY DEPARTMENT OF ENVIRONMENTAL HEALTH SERVICES
385 N. ARROWHEAD AVE., SAN BERNARDINO, CA. 92415-0160

PLEASE REVIEW THE FOLLOWING INFORMATION CAREFULLY. MAKE CORRECTIONS DIRECTLY ON THE FORM BY CROSSING OUT THE PRE-PRINTED INFORMATION AND ADDING THE CHANGES. *** PLEASE PRINT. ***

ESTABLISHMENT INFO DIAMOND PACIFIC TOOL CORP
(619) 253-2954 33326 DELANEY RD
BARSTOW, CA 92311

<√> CHECK HERE IF APPLICANT IS SAME AS LEGAL OWNER

APPLICANT INFO DIAMOND PACIFIC TOOL CORP
25647 W MAIN ST
BARSTOW, CA 92311

LEGAL OWNER INFO DIAMOND PACIFIC TOOL CORP
25647 W MAIN ST
BARSTOW, CA 92311

IS THIS A TRANSFER? No

IF YES: FORMER ESTABLISHMENT NAME _____
FORMER OWNER _____

IMPORTANT: ALL CORRESPONDENCE SHOULD BE SENT TO: √ ESTABLISHMENT ADDRESS ___ LEGAL OWNER ___ APPLICANT

OFFICE USE ONLY
EST NBR 89018121
PERMIT NBR 8904190014
FORMER EST NBR _____
PERMIT CATEGORY 226001
EXPIR DATE 05/31/91
NEW, TRANS, RENEW R
LOC CODE 51
SANI DIST 1100
MFR NBR
APN
PERMIT FEE _____
STATE FEE _____
DELINQUENT FEE _____
TOTAL FEE REC'D $70

I HEREBY MAKE APPLICATION FOR HEALTH SERVICES AND PERMIT TO ESTABLISH AND/OR OPERATE THE ABOVE MENTIONED BUSINESS, USE, OR SERVICE IN ACCORDANCE WITH THE LAWS, ORDINANCES, AND REGULATIONS THAT ARE NOW OR MAY HEREINAFTER BE IN FORCE BY THE UNITED STATES GOVERNMENT, THE STATE OF CALIFORNIA, AND THE COUNTY OF SAN BERNARDINO PERTAINING TO THE ABOVE MENTIONED BUSINESS. I HEREBY CONSENT TO ALL NECESSARY INSPECTIONS INCIDENT TO THE ISSUANCE OF THIS PERMIT AND THE OPERATION OF THE BUSINESS.

THIS FORM MUST BE RETURNED WITH YOUR REMITTANCE

SIGNED O B Kinnell DATED 5/28/91 TITLE Sec

NOTICE: ALL FEES ARE DUE AND PAYABLE WITHIN 30 DAYS. FAILURE TO PAY WILL RESULT IN THE ASSESSMENT OF A DELINQUENT FEE. APPLICATION AND FEE MUST BE SUBMITTED PRIOR TO OPERATION BY ANY NEW OWNER, OR A DELINQUENT FEE WILL BE CHARGED.

ENVIRONMENTAL HEALTH SERVICES DEPARTMENT

COUNTY OF SAN BERNARDINO, CALIFORNIA

THIS PERMIT EXPIRES:
05/31/91

DIAMOND PACIFIC TOOL CORP
33326 DELANEY RD
BARSTOW, CA 92311
EST - 89018121 PERMIT - 8904190013

PERMIT

NON-TRANSFERABLE

This permit may be suspended or revoked by the health officer for cause. This permit is granted on condition that the person named in the permit will comply with the laws, ordinances and regulations that are now or may hereafter be in force by the United States Government, the State of California and the County of San Bernardino pertaining to the above mentioned business. Penalty fees are assessed on permits renewed 30 days after expiration date indicated above, or for failure to obtain new permit in case of transfer of ownership.

TYPE OF PERMIT - HAZARDOUS WASTE GENERATOR

FEE PAID $198.00

DIAMOND PACIFIC TOOL CORP
DBA: DIAMOND PACIFIC TOOL CORP
25647 W MAIN ST
BARSTOW, CA 92311

NBR EMPL - 1

04-1804-631 REV. 3/85

PERMIT DOES NOT IMPLY APPROVAL

POST IN A
CONSPICUOUS PLACE

Director
ENVIRONMENTAL HEALTH SERVICES

ENVIRONMENTAL HEALTH SERVICES DEPARTMENT

COUNTY OF SAN BERNARDINO, CALIFORNIA

DIAMOND PACIFIC TOOL CORP
33326 DELANEY RD
BARSTOW, CA 92311
EST - 89018121 PERMIT - 8904190014

THIS PERMIT EXPIRES:
05/31/91

PERMIT

NON-TRANSFERABLE

This permit may be suspended or revoked by the health officer for cause. This permit is granted on condition that the person named in the permit will comply with the laws, ordinances and regulations that are now or may hereafter be in force by the United States Government, the State of California and the County of San Bernardino pertaining to the above mentioned business. Penalty fees are assessed on permits renewed 30 days after expiration date indicated above, or for failure to obtain new permit in case of transfer of ownership.

TYPE OF PERMIT - HAZARDOUS MATERIAL HANDLER

FEE PAID $60.00

DIAMOND PACIFIC TOOL CORP
DBA: DIAMOND PACIFIC TOOL CORP
25647 W MAIN ST
BARSTOW, CA 92311

04-1804-631 REV. 3/85

PERMIT DOES NOT IMPLY APPROVAL

POST IN A
CONSPICUOUS PLACE

Director
ENVIRONMENTAL HEALTH SERVICES

MONTHLY

COUNTY OF SAN BERNARDINO, CALIFORNIA
DEPARTMENT OF ENVIRONMENTAL HEALTH SERVICES
I N V O I C E

BILL DATE 04/30/90
HEALTH PERMIT EXPIRATION DATE 05/31/90

*** REMIT COPY ***

ESTABLISHMENT NBR 89018121

DIAMOND PACIFIC TOOL CORP
DBA: DIAMOND PACIFIC TOOL CORP
25647 W MAIN ST
BARSTOW, CA 92311

DIAMOND PACIFIC TOOL CORP
33326 DELANEY RD
BARSTOW, CA 92311

PERMIT NBR	CATEGORY	DESCRIPTION		BILL CODE	AMOUNT
890[redacted]013	228700	PREVIOUS BALANCE			0.00
		HAZARDOUS WASTE GENERATOR		101	198.00
			PERMIT TOTAL		198.00
8904190014	226001	PREVIOUS BALANCE			0.00
		HAZARDOUS MATERIAL HANDLER		101	60.00
			PERMIT TOTAL		60.00
			TOTAL DUE		258.00

MAY 30 1990

MAY 30 1990 PAID
Amt $258
Date 5/29
By Pat
8881

ALL FEES ARE NOW DUE AND PAYABLE. FAILURE TO PAY WITHIN 30 DAYS AFTER THE EXPIRATION DATE OF YOUR CURRENT PERMIT WILL RESULT IN THE ASSESSMENT OF A DELINQUENT FEE. DO NOT SEPARATE THESE FORMS. REVIEW, UPDATE, AND SIGN THE ATTACHED RENEWAL APPLICATION(S). RETURN REMIT COPY OF THE INVOICE AND APPLICATION(S) WITH REMITTANCE TO: ENVIRONMENTAL HEALTH SERVICES
385 N. ARROWHEAD AVENUE
SAN BERNARDINO, CA 92415-0160

IF YOU HAVE QUESTIONS CONCERNING YOUR BILLING PLEASE CALL:

FOOD ESTABLISHMENT PERMITS -- 387-4637
SWIMMING POOL PERMITS -- 387-4637
MILK & DAIRY ESTABLISHMENTS -- 387-4608
HAZARDOUS OR INFECTIOUS
WASTE GENERATORS -- 387-3080
UNDERGROUND STORAGE
TANK PERMITS -- 387-3080
HAZARDOUS MATERIAL HANDLER
PERMITS -- 387-3044
MOBILEHOME PARK PERMITS -- 387-6515
MOTEL, CAMP, MASSAGE PARLOR PERMITS -- 387-6515
HOME OCCUPATION PERMITS -- 387-6512
TEMPORARY OFFICES/SIGNS -- 387-6512
REFUSE HAULERS -- 387-4655
REFUSE DISPOSAL SITES -- 387-4655
DESIGNATED MAINTENANCE AREA -- 387-4666
WATER SYSTEMS -- 387-4666
WELL DRILLERS -- 387-4666
SPECIAL USE PERMITS -- 387-6512

THIS FORM MUST BE RETURNED WITH YOUR REMITTANCE

MONTHLY

RENEWAL APPLICATION FOR HEALTH PERMIT INSPECTION AND HEALTH SERVICES

SAN BERNARDINO COUNTY DEPARTMENT OF ENVIRONMENTAL HEALTH SERVICES
385 N. ARROWHEAD AVE., SAN BERNARDINO, CA. 92415-0160

PLEASE REVIEW THE FOLLOWING INFORMATION CAREFULLY. MAKE CORRECTIONS DIRECTLY ON THE FORM BY CROSSING OUT THE PRE-PRINTED INFORMATION AND ADDING THE CHANGES. *** PLEASE PRINT. ***

ESTABLISHMENT INFO DIAMOND PACIFIC TOOL CORP
(619) 253-2954 33326 DELANEY RD
BARSTOW, CA 92311

< > CHECK HERE IF APPLICANT IS SAME AS LEGAL OWNER

APPLICANT INFO DIAMOND PACIFIC TOOL CORP
25647 W MAIN ST
BARSTOW, CA 92311

LEGAL OWNER INFO DIAMOND PACIFIC TOOL CORP
25647 W MAIN ST
BARSTOW, CA 92311

IS THIS A TRANSFER? _____
IF YES: FORMER ESTABLISHMENT NAME _____
FORMER OWNER _____

IMPORTANT: ALL CORRESPONDENCE SHOULD BE SENT TO: ___ESTABLISHMENT ADDRESS ___LEGAL OWNER ___APPLICANT

NUMBER OF EMPLOYEES: 1

OFFICE USE ONLY 10
EST NBR 89018121
PERMIT NBR 8904190013
FORMER EST NBR _____
PERMIT CATEGORY 228700
EXPIR DATE 05/31/90
NEW, TRANS, RENEW R
LOC CODE 51
SANI DIST 0000
MFR NBR
APN
PERMIT FEE _____
STATE FEE _____
DELINQUENT FEE _____
TOTAL FEE REC'D 198

I HEREBY MAKE APPLICATION FOR HEALTH SERVICES AND PERMIT TO ESTABLISH AND/OR OPERATE THE ABOVE MENTIONED BUSINESS, USE, OR SERVICE IN ACCORDANCE WITH THE LAWS, ORDINANCES, AND REGULATIONS THAT ARE NOW OR MAY HEREINAFTER BE IN FORCE BY THE UNITED STATES GOVERNMENT, THE STATE OF CALIFORNIA, AND THE COUNTY OF SAN BERNARDINO PERTAINING TO THE ABOVE MENTIONED BUSINESS. I HEREBY CONSENT TO ALL NECESSARY INSPECTIONS INCIDENT TO THE ISSUANCE OF THIS PERMIT AND THE OPERATION OF THE BUSINESS.

SIGNED Clara L Stunnell DATED 5/23/90 TITLE Sec't

THIS FORM MUST BE RETURNED WITH YOUR REMITTANCE

NOTICE: ALL FEES ARE DUE AND PAYABLE WITHIN 30 DAYS. FAILURE TO PAY WILL RESULT IN THE ASSESSMENT OF A DELINQUENT FEE. APPLICATION AND FEE MUST BE SUBMITTED PRIOR TO OPERATION BY ANY NEW OWNER, OR A DELINQUENT FEE WILL BE CHARGED.

MONTHLY

RENEWAL APPLICATION FOR HEALTH PERMIT INSPECTION AND HEALTH SERVICES

SAN BERNARDINO COUNTY DEPARTMENT OF ENVIRONMENTAL HEALTH SERVICES
385 N. ARROWHEAD AVE., SAN BERNARDINO, CA. 92415-0160

PLEASE REVIEW THE FOLLOWING INFORMATION CAREFULLY. MAKE CORRECTIONS DIRECTLY ON THE FORM BY CROSSING OUT THE PRE-PRINTED INFORMATION AND ADDING THE CHANGES. *** PLEASE PRINT. ***

ESTABLISHMENT INFO DIAMOND PACIFIC TOOL CORP
(619) 253-2954 33326 DELANEY RD
BARSTOW, CA 92311

< > CHECK HERE IF APPLICANT IS SAME AS LEGAL OWNER

APPLICANT INFO DIAMOND PACIFIC TOOL CORP
25647 W MAIN ST
BARSTOW, CA 92311

LEGAL OWNER INFO DIAMOND PACIFIC TOOL CORP
25647 W MAIN ST
BARSTOW, CA 92311

IS THIS A TRANSFER? _____
IF YES: FORMER ESTABLISHMENT NAME _____
FORMER OWNER _____

IMPORTANT: ALL CORRESPONDENCE SHOULD BE SENT TO: ___ESTABLISHMENT ADDRESS ___LEGAL OWNER ___APPLICANT

OFFICE USE ONLY
EST NBR 89018121
PERMIT NBR 8904190014
FORMER EST NBR _____
PERMIT CATEGORY 226001
EXPIR DATE 05/31/90
NEW, TRANS, RENEW R
LOC CODE 51
SANI DIST 0000
MFR NBR
APN
PERMIT FEE _____
STATE FEE _____
DELINQUENT FEE _____
TOTAL FEE REC'D $60

I HEREBY MAKE APPLICATION FOR HEALTH SERVICES AND PERMIT TO ESTABLISH AND/OR OPERATE THE ABOVE MENTIONED BUSINESS, USE, OR SERVICE IN ACCORDANCE WITH THE LAWS, ORDINANCES, AND REGULATIONS THAT ARE NOW OR MAY HEREINAFTER BE IN FORCE BY THE UNITED STATES GOVERNMENT, THE STATE OF CALIFORNIA, AND THE COUNTY OF SAN BERNARDINO PERTAINING TO THE ABOVE MENTIONED BUSINESS. I HEREBY CONSENT TO ALL NECESSARY INSPECTIONS INCIDENT TO THE ISSUANCE OF THIS PERMIT AND THE OPERATION OF THE BUSINESS.

THIS FORM MUST BE RETURNED WITH YOUR REMITTANCE

SIGNED Dana Bennett DATED 5/23/90 TITLE Sec

NOTICE: ALL FEES ARE DUE AND PAYABLE WITHIN 30 DAYS. FAILURE TO PAY WILL RESULT IN THE ASSESSMENT OF A DELINQUENT FEE. APPLICATION AND FEE MUST BE SUBMITTED PRIOR TO OPERATION BY ANY NEW OWNER, OR A DELINQUENT FEE WILL BE CHARGED.

INSERT AUDIT TRAIL

*** CONTROL NUMBER: 7001700 ESTABLISHMENT NUMBER: 89018121 PERMIT NUMBER: 0000000000 ***

ESTAB NBR: 89018121 BILL FLAG: A LOC: 51 PARCEL NBR: PROBLEM PGM: STATUS: ESTAB DATE: 041989 INACTIVE DATE: 000000

*** CONTROL NUMBER: 7001701 ESTABLISHMENT NUMBER: 89018121 PERMIT NUMBER: 8904190013 ***

PERMIT NBR	CATEGORY	STATUS	EXPIR DATE	MFR NUMBER	SANITARIAN AREA	DISTRICT EMPLOYEE	EXEMPT FLAG	DELQ FLAG	PRT FLG	BALANCE DUE	BILLED DATE	RENEWAL DATE	RENEWAL CODE	AREA NBR SVCS
8904190013	228700		05/31/89		00	00				0.00	00/00/00	00/00/00	N	

*** CONTROL NUMBER: 7001701 ESTABLISHMENT NUMBER: 89018121 PERMIT NUMBER: 8904190013 ***

PROGRAM DATA:	NUMBER SEATS	SQUARE FEET	NUMBER GALLONS	SOFT SERVE	DAILY TONS	DAILY CU YDS	NUMBER EMPLOYEES	NUMBER TANKS	NUMBER MACHINES	NUMBER UNITS	NUMBER POOLS	NUMBER BIRDS	NUMBER CONNECTIONS
							00001						

*** CONTROL NUMBER: 7001702 ESTABLISHMENT NUMBER: 89018121 PERMIT NUMBER: 8904190014 ***

PERMIT NBR	CATEGORY	STATUS	EXPIR DATE	MFR NUMBER	SANITARIAN AREA	DISTRICT EMPLOYEE	EXEMPT FLAG	DELQ FLAG	PRT FLG	BALANCE DUE	BILLED DATE	RENEWAL DATE	RENEWAL CODE	AREA NBR SVCS
8904190014	226001		05/31/89		00	00				0.00	00/00/00	00/00/00	N	

*** CONTROL NUMBER: 7001702 ESTABLISHMENT NUMBER: 89018121 PERMIT NUMBER: 8904190014 ***

PROGRAM DATA:	NUMBER SEATS	SQUARE FEET	NUMBER GALLONS	SOFT SERVE	DAILY TONS	DAILY CU YDS	NUMBER EMPLOYEES	NUMBER TANKS	NUMBER MACHINES	NUMBER UNITS	NUMBER POOLS	NUMBER BIRDS	NUMBER CONNECTIONS
							00001	000					

*** CONTROL NUMBER: 7001799 ESTABLISHMENT NUMBER: 89018121 PERMIT NUMBER: A ***

*** CONTROL NUMBER: 7001799 ESTABLISHMENT NUMBER: 89018121 PERMIT NUMBER: E ***

*** CONTROL NUMBER: 7001799 ESTABLISHMENT NUMBER: 89018121 PERMIT NUMBER: O ***

ESTAB: DIAMOND PACIFIC TOOL CORP	APPL: DIAMOND PACIFIC TOOL CORP		OWNR: DIAMOND PACIFIC TOOL CORP
33326 O/O DELANEY RD	25647 O/O N MAIN ST		25647 O/O N MAIN ST
00000	00000		00000
BARSTOW CA 92311-0000	BARSTOW CA 92311-0000		BARSTOW CA 92311-0000
(619) 253-2954	(000) 000-0000		(000) 000-0000

HAZARDOUS MATERIAL FIELD SERVICES
AUTOMATED PERMIT BILLING SYSTEM
DATA INPUT SHEET

ACTION CODE: I EST. # _____ PERMIT # _____

ESTABLISHMENT INFO: (00)

BILL TO: ~~A~~ LOCATION: # 51 TODAY'S DATE: 4/13/89

ADDRESSING INFORMATION (99):

E
NAME: Diamond Pacific Tool Corp
ST #: 33326 FRAC: ____ DIR: ____ ST NAME: Delaney
ST. DESIG. Rd APT/SP ____ CITY Barstow
STATE Ca ZIP 92311 PH #: (619) 253 - 2954

A
NAME: Diamond Pacific Tool Corp
ST #: 25647 FRAC: ____ DIR: W ST NAME: Main
ST. DESIG. ST APT/SP ____ CITY Barstow
STATE Ca ZIP 92311 PH #: ( ) ____ - ____

O
NAME: same
ST #: ____ FRAC: ____ DIR: ____ ST NAME: ____
ST. DESIG. ____ APT/SP ____ CITY ____
STATE ____ ZIP ____ PH #: ( ) ____ - ____

PERMIT INFORMATION (01):

CATEGORY # 228700 ____ EXP. DATE: 5/31/89
226001 ____ RENEWAL CODE: (N)

PROGRAM INFORMATION:

OF EMPLOYEES: 1 # OF TANKS: ____

APR 19 1989

DATE ENTERED: ____ CONTROL #: 7017

SUBMITTED BY (INITIAL): RV/WF ENTERED BY (INITIAL) ____

COMMENTS/REMARKS:

ENVIRONMENTAL HEALTH SERVICES DEPARTMENT

COUNTY OF SAN BERNARDINO, CALIFORNIA

DIAMOND PACIFIC TOOL CORP
33326 DELANEY RD
BARSTOW, CA 92311
EST - 89018121 PERMIT - 8904190014

THIS PERMIT EXPIRES:
05/31/90

PERMIT

NON-TRANSFERABLE

This permit may be suspended or revoked by the health officer for cause. This permit is granted on condition that the person named in the permit will comply with the laws, ordinances and regulations that are now or may hereafter be in force by the United States Government, the State of California and the County of San Bernardino pertaining to the above mentioned business. Penalty fees are assessed on permits renewed 30 days after expiration date indicated above, or for failure to obtain new permit in case of transfer of ownership.

TYPE OF PERMIT - HAZARDOUS MATERIAL HANDLER

FEE PAID $50.00

DIAMOND PACIFIC TOOL CORP
DBA: DIAMOND PACIFIC TOOL CORP
25647 W MAIN ST
BARSTOW, CA 92311

Richard L. Roberts
Director
ENVIRONMENTAL HEALTH SERVICES

04-1804-631 REV. 3/85

PERMIT DOES NOT IMPLY APPROVAL

POST IN A CONSPICUOUS PLACE

ENVIRONMENTAL HEALTH SERVICES DEPARTMENT

COUNTY OF SAN BERNARDINO, CALIFORNIA

DIAMOND PACIFIC TOOL CORP
33326 DELANEY RD
BARSTOW, CA 92311
EST - 89018121 PERMIT - 8904190013

THIS PERMIT EXPIRES:
09/31/90

PERMIT

NON-TRANSFERABLE

This permit may be suspended or revoked by the health officer for cause. This permit is granted on condition that the person named in the permit will comply with the laws, ordinances and regulations that are now or may hereafter be in force by the United States Government, the State of California and the County of San Bernardino pertaining to the above mentioned business. Penalty fees are assessed on permits renewed 30 days after expiration date indicated above, or for failure to obtain new permit in case of transfer of ownership.

TYPE OF PERMIT - HAZARDOUS WASTE GENERATOR

FEE PAID $165.00

DIAMOND PACIFIC TOOL CORP
DBA: DIAMOND PACIFIC TOOL CORP
25647 W MAIN ST
BARSTOW, CA 92311

NBR EMPL - 1

Richard L. Roberts
Director
ENVIRONMENTAL HEALTH SERVICES

04-1804-631 REV. 3/85

PERMIT DOES NOT IMPLY APPROVAL

POST IN A
CONSPICUOUS PLACE

COUNTY OF SAN BERNARDINO, CALIFORNIA
DEPARTMENT OF ENVIRONMENTAL HEALTH SERVICES
I N V O I C E

PAGE 1
BILL DATE 04/24/89
HEALTH PERMIT EXPIRATION DATE 05/31/89

*** CUSTOMER COPY ***

ESTABLISHMENT NBR 89018121

DIAMOND PACIFIC TOOL CORP
DBA: DIAMOND PACIFIC TOOL CORP
25647 W MAIN ST
BARSTOW, CA 92311

DIAMOND PACIFIC TOOL CORP
33326 DELANEY RD
BARSTOW, CA 92311

PERMIT NBR	CATEGORY	DESCRIPTION	BILL CODE	AMOUNT
8904 13	228700	PREVIOUS BALANCE		0.00
		HAZARDOUS WASTE GENERATOR	101	165.00
		PERMIT TOTAL		165.00
8904190014	226001	PREVIOUS BALANCE		0.00
		HAZARDOUS MATERIAL HANDLER	101	50.00
		PERMIT TOTAL		50.00
		TOTAL DUE		215.00

JUN 19 1989
JUN 19 1989
JUN 19 1989
7274
6/6/89

ALL FEES ARE NOW DUE AND PAYABLE. FAILURE TO PAY WITHIN 30 DAYS AFTER THE EXPIRATION DATE OF YOUR CURRENT PERMIT WILL RESULT IN THE ASSESSMENT OF A DELINQUENT FEE. REVIEW, UPDATE, AND SIGN THE ATTACHED RENEWAL APPLICATION(S). RETURN REMIT COPY OF THE INVOICE AND APPLICATION(S) WITH REMITTANCE TO: ENVIRONMENTAL HEALTH SERVICES
385 N. ARROWHEAD AVENUE
SAN BERNARDINO, CA. 92415-0160

IF YOU HAVE QUESTIONS CONCERNING YOUR BILLING PLEASE CALL:

FOOD ESTABLISHMENT PERMITS -- 387-4637
SWIMMING POOL PERMITS -- 387-4637
MILK & DAIRY ESTABLISHMENTS -- 387-4608
HAZARDOUS OR INFECTIOUS WASTE GENERATORS -- 387-3080
UNDERGROUND STORAGE TANK PERMITS -- 387-3080
HAZARDOUS MATERIAL HANDLER PERMITS -- 387-3044
MOBILEHOME PARK PERMITS -- 387-4670
MOTEL, CAMP, MASSAGE PARLOR PERMITS -- 387-4670
HOME OCCUPATION PERMITS -- 387-4678
TEMPORARY OFFICES/SIGNS -- 387-4678
REFUSE HAULERS -- 387-4655
REFUSE DISPOSAL SITES -- 387-4655
DESIGNATED MAINTENANCE AREA -- 387-4655
WATER SYSTEMS -- 387-4666
WELL DRILLERS -- 387-4666
SPECIAL USE PERMITS -- 387-4678

APPLICATION NOT RETURNED FOR:
Permit # 8904190013
Category 165.00
Fee Rec'd

APPLICATION NOT RETURNED FOR:
Permit # 8904190014
Category 50.00
Fee Rec'd

PAID
Amt 215.00
Date 6-7-89
By Beeley

ENVIRONMENTAL HEALTH SERVICES DEPARTMENT

COUNTY OF SAN BERNARDINO, CALIFORNIA

THIS PERMIT EXPIRES:
04/30/90

DIAMOND PACIFIC TOOL CORP
25647 W MAIN ST
BARSTOW, CA 92311
EST - 85005218 PERMIT - 8701070302

PERMIT

NON-TRANSFERABLE

This permit may be suspended or revoked by the health officer for cause. This permit is granted on condition that the person named in the permit will comply with the laws, ordinances and regulations that are now or may hereafter be in force by the United States Government, the State of California and the County of San Bernardino pertaining to the above mentioned business. Penalty fees are assessed on permits renewed 30 days after expiration date indicated above, or for failure to obtain new permit in case of transfer of ownership.

TYPE OF PERMIT - HAZARDOUS MATERIAL HANDLER

FEE PAID $50.00

DBA DIAMOND PACIFIC TOOL CORP
25647 W MAIN ST
BARSTOW, CA 92311

04-1804-631 REV. 3/85

PERMIT DOES NOT IMPLY APPROVAL

POST IN A
CONSPICUOUS PLACE

Director
ENVIRONMENTAL HEALTH SERVICES

ENVIRONMENTAL HEALTH SERVICES DEPARTMENT

COUNTY OF SAN BERNARDINO, CALIFORNIA

THIS PERMIT EXPIRES:
04/30/90

DIAMOND PACIFIC TOOL CORP
25647 W MAIN ST
BARSTOW, CA 92311
EST - 85005218 PERMIT - 8510240123

PERMIT

NON-TRANSFERABLE

This permit may be suspended or revoked by the health officer for cause. This permit is granted on condition that the person named in the permit will comply with the laws, ordinances and regulations that are now or may hereafter be in force by the United States Government, the State of California and the County of San Bernardino pertaining to the above mentioned business. Penalty fees are assessed on permits renewed 30 days after expiration date indicated above, or for failure to obtain new permit in case of transfer of ownership.

TYPE OF PERMIT - HAZARDOUS WASTE GENERATOR

FEE PAID $165.00

DBA DIAMOND PACIFIC TOOL CORP
25647 W MAIN ST
BARSTOW, CA 92311

NBR EMPL - 10

04-1804-631 REV. 3/85

PERMIT DOES NOT IMPLY APPROVAL

POST IN A
CONSPICUOUS PLACE

Director
ENVIRONMENTAL HEALTH SERVICES

COUNTY OF SAN BERNARDINO, CALIFORNIA
DEPARTMENT OF ENVIRONMENTAL HEALTH SERVICES
I N V O I C E

PAGE 1
BILL DATE 03/28/89
HEALTH PERMIT EXPIRATION DATE 04/30/89

*** REMIT COPY ***

ESTABLISHMENT NBR 85005218

DBA: DIAMOND PACIFIC TOOL CORP
25647 W MAIN ST
BARSTOW, CA 92311

PERMIT NBR	CATEGORY	DESCRIPTION	BILL CODE	AMOUNT
8510240123	228700	PREVIOUS BALANCE		0.00
		HAZARDOUS WASTE GENERATOR	101	165.00
		PERMIT TOTAL		165.00 APR 11 1989
8701070302	226001	PREVIOUS BALANCE		0.00
		HAZARDOUS MATERIAL HANDLER	101	50.00
		PERMIT TOTAL		50.00 APR 11 1989
		TOTAL DUE		215.00

ALL FEES ARE NOW DUE AND PAYABLE. FAILURE TO PAY WITHIN 30 DAYS AFTER THE EXPIRATION DATE OF YOUR CURRENT PERMIT WILL RESULT IN THE ASSESSMENT OF A DELINQUENT FEE. DO NOT SEPARATE THESE FORMS. REVIEW, UPDATE, AND SIGN THE ATTACHED RENEWAL APPLICATION(S). RETURN REMIT COPY OF THE INVOICE AND APPLICATION(S) WITH REMITTANCE TO: ENVIRONMENTAL HEALTH SERVICES
385 N. ARROWHEAD AVENUE
SAN BERNARDINO, CA 92415-0160

IF YOU HAVE QUESTIONS CONCERNING YOUR BILLING PLEASE CALL:

FOOD ESTABLISHMENT PERMITS -- 387-4637
SWIMMING POOL PERMITS -- 387-4637
MILK & DAIRY ESTABLISHMENTS -- 387-4608
HAZARDOUS OR INFECTIOUS
WASTE GENERATORS -- 387-3080
UNDERGROUND STORAGE
TANK PERMITS -- 387-3080
HAZARDOUS MATERIAL HANDLER
PERMITS -- 387-3044
MOBILEHOME PARK PERMITS -- 387-4670
MOTEL, CAMP, MASSAGE PARLOR PERMITS -- 387-4670
HOME OCCUPATION PERMITS -- 387-4678
TEMPORARY OFFICES/SIGNS -- 387-4678
REFUSE HAULERS -- 387-4655
REFUSE DISPOSAL SITES -- 387-4655
DESIGNATED MAINTENANCE AREA -- 387-4655
WATER SYSTEMS -- 387-4666
WELL DRILLERS -- 387-4666
SPECIAL USE PERMITS -- 387-4678

PAID
Amt $215 -
Date 4-10-89
By Pam

APPLICATION RECEIVED
WITHOUT SIGNATURE

THIS FORM MUST BE
RETURNED WITH
YOUR REMITTANCE

RENEWAL APPLICATION FOR HEALTH PERMIT INSPECTION AND HEALTH SERVICES

SAN BERNARDINO COUNTY DEPARTMENT OF ENVIRONMENTAL HEALTH SERVICES
385 N. ARROWHEAD AVE., SAN BERNARDINO, CA. 92415-0160

PLEASE REVIEW THE FOLLOWING INFORMATION CAREFULLY. MAKE CORRECTIONS DIRECTLY ON THE FORM BY CROSSING OUT THE PRE-PRINTED INFORMATION AND ADDING THE CHANGES. *** PLEASE PRINT. ***

ESTABLISHMENT INFO DIAMOND PACIFIC TOOL CORP
25647 W MAIN ST
BARSTOW, CA 92311

< > CHECK HERE IF APPLICANT IS SAME AS LEGAL OWNER

APPLICANT INFO DIAMOND PACIFIC TOOL CORP
25647 W MAIN ST
BARSTOW, CA 92311

LEGAL OWNER INFO DIAMOND PACIFIC TOOL CORP
25647 W MAIN ST
BARSTOW, CA 92311

IS THIS A TRANSFER? _____

IF YES: FORMER ESTABLISHMENT NAME _____

FORMER OWNER _____

IMPORTANT: ALL CORRESPONDENCE SHOULD BE SENT TO: ___ESTABLISHMENT ADDRESS ___LEGAL OWNER ___APPLICANT

NUMBER OF EMPLOYEES: 00010

OFFICE USE ONLY
EST NBR 85005218
PERMIT NBR 8510240123
FORMER EST NBR _____
PERMIT CATEGORY 228700
EXPIR DATE 04/30/89
NEW, TRANS, RENEW R
LOC CODE 71
SANI DIST 0000
MFR NBR 220164
APN
PERMIT FEE $165-
STATE FEE _____
DELINQUENT FEE _____
TOTAL FEE REC'D $165-

I HEREBY MAKE APPLICATION FOR HEALTH SERVICES AND PERMIT TO ESTABLISH AND/OR OPERATE THE ABOVE MENTIONED BUSINESS, USE, OR SERVICE IN ACCORDANCE WITH THE LAWS, ORDINANCES, AND REGULATIONS THAT ARE NOW OR MAY HEREINAFTER BE IN FORCE BY THE UNITED STATES GOVERNMENT, THE STATE OF CALIFORNIA, AND THE COUNTY OF SAN BERNARDINO PERTAINING TO THE ABOVE MENTIONED BUSINESS. I HEREBY CONSENT TO ALL NECESSARY INSPECTIONS INCIDENT TO THE ISSUANCE OF THIS PERMIT AND THE OPERATION OF THE BUSINESS.

THIS FORM MUST BE RETURNED WITH YOUR REMITTANCE

SIGNED _____ DATED _____ TITLE _____

NOTICE: ALL FEES ARE DUE AND PAYABLE WITHIN 30 DAYS. FAILURE TO PAY WILL RESULT IN THE ASSESSMENT OF A DELINQUENT FEE. APPLICATION AND FEE MUST BE SUBMITTED PRIOR TO OPERATION BY ANY NEW OWNER, OR A DELINQUENT FEE WILL BE CHARGED.

APPLICATION RECEIVED
WITHOUT SIGNATURE

RENEWAL APPLICATION FOR HEALTH PERMIT INSPECTION AND HEALTH SERVICES

SAN BERNARDINO COUNTY DEPARTMENT OF ENVIRONMENTAL HEALTH SERVICES
385 N. ARROWHEAD AVE., SAN BERNARDINO, CA. 92415-0160

PLEASE REVIEW THE FOLLOWING INFORMATION CAREFULLY. MAKE CORRECTIONS DIRECTLY ON THE FORM BY CROSSING OUT THE PRE-PRINTED INFORMATION AND ADDING THE CHANGES. *** PLEASE PRINT. ***

ESTABLISHMENT INFO DIAMOND PACIFIC TOOL CORP
25647 W MAIN ST
BARSTOW, CA 92311

< > CHECK HERE IF APPLICANT IS SAME AS LEGAL OWNER

APPLICANT INFO DIAMOND PACIFIC TOOL CORP
25647 W MAIN ST
BARSTOW, CA 92311

LEGAL OWNER INFO DIAMOND PACIFIC TOOL CORP
25647 W MAIN ST
BARSTOW, CA 92311

IS THIS A TRANSFER? _____

IF YES: FORMER ESTABLISHMENT NAME _____

FORMER OWNER _____

IMPORTANT: ALL CORRESPONDENCE SHOULD BE SENT TO: ___ESTABLISHMENT ADDRESS ___LEGAL OWNER ___APPLICANT

NUMBER OF EMPLOYEES: 00010

OFFICE USE ONLY
EST NBR 85005218
PERMIT NBR 8701070302
FORMER EST NBR _____
PERMIT CATEGORY 226001
EXPIR DATE 04/30/89
NEW, TRANS, RENEW R
LOC CODE 71
SANI DIST 0000
MFR NBR
APN
PERMIT FEE $50-
STATE FEE _____
DELINQUENT FEE _____
TOTAL FEE REC'D $50-

I HEREBY MAKE APPLICATION FOR HEALTH SERVICES AND PERMIT TO ESTABLISH AND/OR OPERATE THE ABOVE MENTIONED BUSINESS, USE, OR SERVICE IN ACCORDANCE WITH THE LAWS, ORDINANCES, AND REGULATIONS THAT ARE NOW OR MAY HEREINAFTER BE IN FORCE BY THE UNITED STATES GOVERNMENT, THE STATE OF CALIFORNIA, AND THE COUNTY OF SAN BERNARDINO PERTAINING TO THE ABOVE MENTIONED BUSINESS. I HEREBY CONSENT TO ALL NECESSARY INSPECTIONS INCIDENT TO THE ISSUANCE OF THIS PERMIT AND THE OPERATION OF THE BUSINESS.

THIS FORM MUST BE RETURNED WITH YOUR REMITTANCE

SIGNED _____ DATED _____ TITLE _____

NOTICE: ALL FEES ARE DUE AND PAYABLE WITHIN 30 DAYS. FAILURE TO PAY WILL RESULT IN THE ASSESSMENT OF A DELINQUENT FEE. APPLICATION AND FEE MUST BE SUBMITTED PRIOR TO OPERATION BY ANY NEW OWNER, OR A DELINQUENT FEE WILL BE CHARGED.

APPLICATION RECEIVED
WITHOUT SIGNATURE

ENVIRONMENTAL HEALTH SERVICES DEPARTMENT

COUNTY OF SAN BERNARDINO, CALIFORNIA

THIS PERMIT EXPIRES:
04/30/89

DIAMOND PACIFIC TOOL CORP
25647 W MAIN ST
BARSTOW, CA 92311
EST - 85005218 PERMIT - 8701070302

PERMIT

NON-TRANSFERABLE

This permit may be suspended or revoked by the health officer for cause. This permit is granted on condition that the person named in the permit will comply with the laws, ordinances and regulations that are now or may hereafter be in force by the United States Government, the State of California and the County of San Bernardino pertaining to the above mentioned business. Penalty fees are assessed on permits renewed 30 days after expiration date indicated above, or for failure to obtain new permit in case of transfer of ownership.

TYPE OF PERMIT - HAZARDOUS MATERIAL HANDLER

FEE PAID $40.00

DBA DIAMOND PACIFIC TOOL CORP
25647 W MAIN ST
BARSTOW, CA 92311

Richard L. Roberts
Director
ENVIRONMENTAL HEALTH SERVICES

04-1804-631 REV. 3/85

PERMIT DOES NOT IMPLY APPROVAL

POST IN A CONSPICUOUS PLACE

ENVIRONMENTAL HEALTH SERVICES DEPARTMENT

COUNTY OF SAN BERNARDINO, CALIFORNIA

THIS PERMIT EXPIRES:
04/30/89

DIAMOND PACIFIC TOOL CORP
25647 W MAIN ST
BARSTOW, CA 92311
EST - 85005218 PERMIT - 8510240123

PERMIT

NON-TRANSFERABLE

This permit may be suspended or revoked by the health officer for cause. This permit is granted on condition that the person named in the permit will comply with the laws, ordinances and regulations that are now or may hereafter be in force by the United States Government, the State of California and the County of San Bernardino pertaining to the above mentioned business. Penalty fees are assessed on permits renewed 30 days after expiration date indicated above, or for failure to obtain new permit in case of transfer of ownership.

TYPE OF PERMIT - HAZARDOUS WASTE GENERATOR

FEE PAID $120.00

DBA DIAMOND PACIFIC TOOL CORP
25647 W MAIN ST
BARSTOW, CA 92311

NBR EMPL - 10

Richard L. Roberts
Director
ENVIRONMENTAL HEALTH SERVICES

04-1804-631 REV. 3/85

PERMIT DOES NOT IMPLY APPROVAL

POST IN A
CONSPICUOUS PLACE

COUNTY OF SAN BERNARDINO, CALIFORNIA
DEPARTMENT OF ENVIRONMENTAL HEALTH SERVICES
I N V O I C E

PAGE 1
BILL DATE 03/29/88
HEALTH PERMIT EXPIRATION DATE 04/30/88

*** REMIT COPY ***

ESTABLISHMENT NBR 85005218

DBA: DIAMOND PACIFIC TOOL CORP
25647 W MAIN ST
BARSTOW, CA 92311

PAID
Amt 160.00
Date MAY 2 1988
By TK

PERMIT NBR	CATEGORY	DESCRIPTION	BILL CODE	AMOUNT
851 ,123	228700	PREVIOUS BALANCE		0.00
		HAZARDOUS WASTE GENERATOR	101	120.00
		PERMIT TOTAL		120.00
8701070302	226002	PREVIOUS BALANCE		0.00
		HAZARDOUS MATERIAL HANDLER	101	40.00
		PERMIT TOTAL		40.00
		TOTAL DUE		160.00

MAY 3 1988

MAY 3 1988

ALL FEES ARE NOW DUE AND PAYABLE. FAILURE TO PAY WITHIN 30 DAYS AFTER THE EXPIRATION DATE OF YOUR CURRENT PERMIT WILL RESULT IN THE ASSESSMENT OF A DELINQUENT FEE. DO NOT SEPARATE THESE FORMS. REVIEW, UPDATE, AND SIGN THE ATTACHED RENEWAL APPLICATION(S). RETURN REMIT COPY OF THE INVOICE AND APPLICATION(S) WITH REMITTANCE TO: ENVIRONMENTAL HEALTH SERVICES
385 N. ARROWHEAD AVENUE
SAN BERNARDINO, CA 92415-0160

IF YOU HAVE QUESTIONS CONCERNING YOUR BILLING PLEASE CALL:

FOOD ESTABLISHMENT PERMITS -- 387-4637
SWIMMING POOL PERMITS -- 387-4637
MILK & DAIRY ESTABLISHMENTS -- 387-4608
HAZARDOUS OR INFECTIOUS
WASTE GENERATORS -- 387-3080
UNDERGROUND STORAGE
TANK PERMITS -- 387-3080
HAZARDOUS MATERIAL HANDLER
PERMITS -- 387-3044

MOBILEHOME PARK PERMITS -- 387-4670
MOTEL, CAMP, MASSAGE PARLOR PERMITS -- 387-4670
HOME OCCUPATION PERMITS -- 387-4678
TEMPORARY OFFICES/SIGNS -- 387-4678
REFUSE HAULERS -- 387-4655
REFUSE DISPOSAL SITES -- 387-4655
DESIGNATED MAINTENANCE AREA -- 387-4655
WATER SYSTEMS -- 387-4666
WELL DRILLERS -- 387-4666
SPECIAL USE PERMITS -- 387-4678

THIS FORM MUST BE RETURNED WITH YOUR REMITTANCE

RENEWAL APPLICATION FOR HEALTH PERMIT INSPECTION AND HEALTH SERVICES

SAN BERNARDINO COUNTY DEPARTMENT OF ENVIRONMENTAL HEALTH SERVICES
385 N. ARROWHEAD AVE., SAN BERNARDINO, CA. 92415-0160

PLEASE REVIEW THE FOLLOWING INFORMATION CAREFULLY. MAKE CORRECTIONS DIRECTLY ON THE FORM BY CROSSING OUT THE PRE-PRINTED INFORMATION AND ADDING THE CHANGES. *** PLEASE PRINT. ***

ESTABLISHMENT INFO DIAMOND PACIFIC TOOL CORP
25647 W MAIN ST
BARSTOW, CA 92311

< > CHECK HERE IF APPLICANT IS SAME AS LEGAL OWNER

APPLICANT INFO DIAMOND PACIFIC TOOL CORP
25647 W MAIN ST
BARSTOW, CA 92311

LEGAL OWNER INFO DIAMOND PACIFIC TOOL CORP
25647 W MAIN ST
BARSTOW, CA 92311

IS THIS A TRANSFER? _____

IF YES: FORMER ESTABLISHMENT NAME _____

FORMER OWNER _____

IMPORTANT: ALL CORRESPONDENCE SHOULD BE SENT TO: ___ESTABLISHMENT ADDRESS ___LEGAL OWNER ___APPLICANT

NUMBER OF EMPLOYEES: 00010

OFFICE USE ONLY
EST NBR 85005218
PERMIT NBR 8510240123
FORMER EST NBR _____
PERMIT CATEGORY 228700
EXPIR DATE 04/30/88
NEW, TRANS, RENEW R
LOC CODE 71
SANI DIST 0000
MFR NBR 220164
APN
PERMIT FEE 120.00
STATE FEE _____
DELINQUENT FEE _____
TOTAL FEE REC'D 120.00

I HEREBY MAKE APPLICATION FOR HEALTH SERVICES AND PERMIT TO ESTABLISH AND/OR OPERATE THE ABOVE MENTIONED BUSINESS, USE, OR SERVICE IN ACCORDANCE WITH THE LAWS, ORDINANCES, AND REGULATIONS THAT ARE NOW OR MAY HEREINAFTER BE IN FORCE BY THE UNITED STATES GOVERNMENT, THE STATE OF CALIFORNIA, AND THE COUNTY OF SAN BERNARDINO PERTAINING TO THE ABOVE MENTIONED BUSINESS. I HEREBY CONSENT TO ALL NECESSARY INSPECTIONS INCIDENT TO THE ISSUANCE OF THIS PERMIT AND THE OPERATION OF THE BUSINESS.

THIS FORM MUST BE RETURNED WITH YOUR REMITTANCE

SIGNED Charles Stinnett DATED 4-27-88 TITLE Secretary

NOTICE: ALL FEES ARE DUE AND PAYABLE WITHIN 30 DAYS. FAILURE TO PAY WILL RESULT IN THE ASSESSMENT OF A DELINQUENT FEE. APPLICATION AND FEE MUST BE SUBMITTED PRIOR TO OPERATION BY ANY NEW OWNER, OR A DELINQUENT FEE WILL BE CHARGED.

RENEWAL APPLICATION FOR HEALTH PERMIT INSPECTION AND HEALTH SERVICES

SAN BERNARDINO COUNTY DEPARTMENT OF ENVIRONMENTAL HEALTH SERVICES
385 N. ARROWHEAD AVE., SAN BERNARDINO, CA. 92415-0160

PLEASE REVIEW THE FOLLOWING INFORMATION CAREFULLY. MAKE CORRECTIONS DIRECTLY ON THE FORM BY CROSSING OUT THE PRE-PRINTED INFORMATION AND ADDING THE CHANGES. *** PLEASE PRINT. ***

ESTABLISHMENT INFO
DIAMOND PACIFIC TOOL CORP
25647 W MAIN ST
BARSTOW, CA 92311

< > CHECK HERE IF APPLICANT IS SAME AS LEGAL OWNER

APPLICANT INFO
DIAMOND PACIFIC TOOL CORP
25647 W MAIN ST
BARSTOW, CA 92311

LEGAL OWNER INFO
DIAMOND PACIFIC TOOL CORP
25647 W MAIN ST
BARSTOW, CA 92311

IS THIS A TRANSFER? _____

IF YES: FORMER ESTABLISHMENT NAME _____

FORMER OWNER _____

IMPORTANT: ALL CORRESPONDENCE SHOULD BE SENT TO: ___ESTABLISHMENT ADDRESS ___LEGAL OWNER ___APPLICANT

OFFICE USE ONLY
EST NBR 85005218
PERMIT NBR 8701070302
FORMER EST NBR _____
PERMIT CATEGORY 226002
EXPIR DATE 04/30/88
NEW, TRANS, RENEW R
LOC CODE 71
SANI DIST 0000
MFR NBR
APN
PERMIT FEE 40.00
STATE FEE _____
DELINQUENT FEE _____
TOTAL FEE REC'D 40.00

THIS FORM MUST BE RETURNED WITH YOUR REMITTANCE

I HEREBY MAKE APPLICATION FOR HEALTH SERVICES AND PERMIT TO ESTABLISH AND/OR OPERATE THE ABOVE MENTIONED BUSINESS, USE, OR SERVICE IN ACCORDANCE WITH THE LAWS, ORDINANCES, AND REGULATIONS THAT ARE NOW OR MAY HEREINAFTER BE IN FORCE BY THE UNITED STATES GOVERNMENT, THE STATE OF CALIFORNIA, AND THE COUNTY OF SAN BERNARDINO PERTAINING TO THE ABOVE MENTIONED BUSINESS. I HEREBY CONSENT TO ALL NECESSARY INSPECTIONS INCIDENT TO THE ISSUANCE OF THIS PERMIT AND THE OPERATION OF THE BUSINESS.

SIGNED Vern L Stinnett DATED 4-27-88 TITLE Secretary

NOTICE: ALL FEES ARE DUE AND PAYABLE WITHIN 30 DAYS. FAILURE TO PAY WILL RESULT IN THE ASSESSMENT OF A DELINQUENT FEE. APPLICATION AND FEE MUST BE SUBMITTED PRIOR TO OPERATION BY ANY NEW OWNER, OR A DELINQUENT FEE WILL BE CHARGED.

ENVIRONMENTAL HEALTH SERVICES DEPARTMENT

COUNTY OF SAN BERNARDINO, CALIFORNIA

DIAMOND PACIFIC TOOL CORP
25647 W MAIN ST
BARSTOW, CA 92311
EST - 85009218 PERMIT - 8510240123

THIS PERMIT EXPIRES:
04/30/88

PERMIT

NON-TRANSFERABLE

This permit may be suspended or revoked by the health officer for cause. This permit is granted on condition that the person named in the permit will comply with the laws, ordinances and regulations that are now or may hereafter be in force by the United States Government, the State of California and the County of San Bernardino pertaining to the above mentioned business. Penalty fees are assessed on permits renewed 30 days after expiration date indicated above, or for failure to obtain new permit in case of transfer of ownership.

TYPE OF PERMIT - HAZARDOUS WASTE GENERATOR

FEE PAID $106.00

DBA DIAMOND PACIFIC TOOL CORP
25647 W MAIN ST
BARSTOW, CA 92311

NBR EMPL - 10

PM 4/30/87 &

Richard L. Roberts
Director
ENVIRONMENTAL HEALTH SERVICES

04-1804-631 REV. 3/85

PERMIT DOES NOT IMPLY APPROVAL

POST IN A CONSPICUOUS PLACE

RENEWAL APPLICATION FOR HEALTH PERMIT INSPECTION AND HEALTH SERVICES

SAN BERNARDINO COUNTY DEPARTMENT OF ENVIRONMENTAL HEALTH SERVICES
385 N. ARROWHEAD AVE., SAN BERNARDINO, CA. 92415-0160

PLEASE REVIEW THE FOLLOWING INFORMATION CAREFULLY. MAKE CORRECTIONS DIRECTLY ON THE FORM BY CROSSING OUT THE PRE-PRINTED INFORMATION AND ADDING THE CHANGES. *** PLEASE PRINT. ***

ESTABLISHMENT INFO DIAMOND PACIFIC TOOL CORP
25647 W MAIN ST
BARSTOW, CA 92311

<✓> CHECK HERE IF APPLICANT IS SAME AS LEGAL OWNER

APPLICANT INFO DIAMOND PACIFIC TOOL CORP
25647 W MAIN ST
BARSTOW, CA 92311

LEGAL OWNER INFO DIAMOND PACIFIC TOOL CORP
25647 W MAIN ST
BARSTOW, CA 92311

IS THIS A TRANSFER? NO

IF YES: FORMER ESTABLISHMENT NAME _____

FORMER OWNER _____

IMPORTANT: ALL CORRESPONDENCE SHOULD BE SENT TO: ✓ESTABLISHMENT ADDRESS ___LEGAL OWNER ___APPLICANT

NUMBER OF EMPLOYEES: 00010

OFFICE USE ONLY
EST NBR 85005218
PERMIT NBR 8510240123
FORMER EST NBR _____
PERMIT CATEGORY 228700
EXPIR DATE 04/30/87
NEW, TRANS, RENEW R
LOC CODE 71
SANI DIST 0000
MFR NBR 220164
APN
PERMIT FEE 106.00
STATE FEE _____
DELINQUENT FEE _____
TOTAL FEE REC'D 106.00

THIS FORM MUST BE RETURNED WITH YOUR REMITTANCE

I HEREBY MAKE APPLICATION FOR HEALTH SERVICES AND PERMIT TO ESTABLISH AND/OR OPERATE THE ABOVE MENTIONED BUSINESS, USE, OR SERVICE IN ACCORDANCE WITH THE LAWS, ORDINANCES, AND REGULATIONS THAT ARE NOW OR MAY HEREINAFTER BE IN FORCE BY THE UNITED STATES GOVERNMENT, THE STATE OF CALIFORNIA, AND THE COUNTY OF SAN BERNARDINO PERTAINING TO THE ABOVE MENTIONED BUSINESS. I HEREBY CONSENT TO ALL NECESSARY INSPECTIONS INCIDENT TO THE ISSUANCE OF THIS PERMIT AND THE OPERATION OF THE BUSINESS.

SIGNED C K Bunnell DATED 4/10/87 TITLE Sec Treas

NOTICE: ALL FEES ARE DUE AND PAYABLE WITHIN 30 DAYS. FAILURE TO PAY WILL RESULT IN THE ASSESSMENT OF A DELINQUENT FEE. APPLICATION AND FEE MUST BE SUBMITTED PRIOR TO OPERATION BY ANY NEW OWNER, OR A DELINQUENT FEE WILL BE CHARGED.

COUNTY OF SAN BERNARDINO, CALIFORNIA
DEPARTMENT OF ENVIRONMENTAL HEALTH SERVICES
I N V O I C E

PAGE 1
BILL DATE 03/31/87
HEALTH PERMIT EXPIRATION DATE 04/30/87

*** REMIT COPY ***

ESTABLISHMENT NBR 85005218

DBA: DIAMOND PACIFIC TOOL CORP
25647 W MAIN ST
BARSTOW, CA 92311

PERMIT NBR	CATEGORY	DESCRIPTION	BILL CODE	AMOUNT
[illegible]0240123	228700	PREVIOUS BALANCE		0.00
		HAZARDOUS WASTE GENERATOR	101	106.00
		PERMIT TOTAL		106.00
8701070302	226002	PREVIOUS BALANCE		0.00
		HAZARDOUS MATERIAL HANDLER	101	40.00
		PERMIT TOTAL		40.00
		TOTAL DUE		146.00

APR 28 1987
APR 28 1987
PAID
Amt 146.00
APR 28 1987
Date
By TK

ALL FEES ARE NOW DUE AND PAYABLE. FAILURE TO PAY WITHIN 30 DAYS AFTER THE EXPIRATION DATE OF YOUR CURRENT PERMIT WILL RESULT IN THE ASSESSMENT OF A DELINQUENT FEE. DO NOT SEPARATE THESE FORMS. REVIEW, UPDATE, AND SIGN THE ATTACHED RENEWAL APPLICATION(S). RETURN REMIT COPY OF THE INVOICE AND APPLICATION(S) WITH REMITTANCE TO: ENVIRONMENTAL HEALTH SERVICES
385 N. ARROWHEAD AVENUE
SAN BERNARDINO, CA 92415-0160

YOU HAVE QUESTIONS CONCERNING YOUR BILLING PLEASE CALL:

FOOD ESTABLISHMENT PERMITS -- 387-4637
SWIMMING POOL PERMITS -- 387-4637
MILK & DAIRY ESTABLISHMENTS -- 387-4608
HAZARDOUS OR INFECTIOUS WASTE GENERATORS -- 387-4629
UNDERGROUND STORAGE TANK PERMITS -- 387-4629
HAZARDOUS MATERIAL HANDLER PERMITS -- 387-3080
MOBILEHOME PARK PERMITS -- 387-4670
MOTEL, CAMP, MASSAGE PARLOR PERMITS -- 387-4670
HOME OCCUPATION PERMITS -- 387-4670
TEMPORARY OFFICES/SIGNS -- 387-4670
REFUSE HAULERS -- 387-4655
REFUSE DISPOSAL SITES -- 387-4655
WATER SYSTEMS -- 387-4666
WELL DRILLERS -- 387-4666

THIS FORM MUST BE RETURNED WITH YOUR REMITTANCE

ENVIRONMENTAL HEALTH SERVICES DEPARTMENT

COUNTY OF SAN BERNARDINO, CALIFORNIA

THIS PERMIT EXPIRES:

DIAMOND PACIFIC TOOL CORP
25647 W MAIN ST
BARSTOW, CA 92311
EST - 85005218 PERMIT - 8510240123

PERMIT

04/30/87

NON-TRANSFERABLE

This permit may be suspended or revoked by the health officer for cause. This permit is granted on condition that the person named in the permit will comply with the laws, ordinances and regulations that are now or may hereafter be in force by the United States Government, the State of California and the County of San Bernardino pertaining to the above mentioned business. Penalty fees are assessed on permits renewed 30 days after expiration date indicated above, or for failure to obtain new permit in case of transfer of ownership.

PM 4-16-86

TYPE OF PERMIT - HAZARDOUS WASTE GENERATOR

FEE PAID $100.00

DIAMOND PACIFIC TOOL CORP
25647 W MAIN ST
BARSTOW, CA 92311

NBR EMPL - 10

Richard L. Roberts
Director
ENVIRONMENTAL HEALTH SERVICES

04-1804-631 REV. 3/85

PERMIT DOES NOT IMPLY APPROVAL

POST IN A CONSPICUOUS PLACE

RENEWAL APPLICATION FOR HEALTH PERMIT INSPECTION AND HEALTH SERVICES

SAN BERNARDINO COUNTY DEPARTMENT OF ENVIRONMENTAL HEALTH SERVICES
385 N. ARROWHEAD AVE., SAN BERNARDINO, CA. 92415-0160

PLEASE REVIEW THE FOLLOWING INFORMATION CAREFULLY. MAKE CORRECTIONS DIRECTLY ON THE FORM BY CROSSING OUT THE PRE-PRINTED INFORMATION AND ADDING THE CHANGES. *** PLEASE PRINT. ***

ESTABLISHMENT INFO
DIAMOND PACIFIC TOOL CORP
25647 W MAIN ST
BARSTOW, CA 92311

<✓> CHECK HERE IF APPLICANT IS SAME AS LEGAL OWNER

APPLICANT INFO
DIAMOND PACIFIC TOOL CORP
25647 W MAIN ST
BARSTOW, CA 92311

LEGAL OWNER INFO
DIAMOND PACIFIC TOOL CORP
25647 W MAIN ST
BARSTOW, CA 92311

IS THIS A TRANSFER? _____

IF YES: FORMER ESTABLISHMENT NAME _____

FORMER OWNER _____

IMPORTANT: ALL CORRESPONDENCE SHOULD BE SENT TO: ✓ ESTABLISHMENT ADDRESS ___ LEGAL OWNER ___ APPLICANT

NUMBER OF EMPLOYEES: 00010

TYPES OF WASTE GENERATED:	VOLUME:	CIRCLE ONE:	DISPOSAL METHOD:
NON-PHOSPHATED ALKALINE CLEANER	1/2	LBS/(GALS) PER MO 8	MIXED TO NEUTRALIZE
SULPHURIC ACID	1/4	LBS/(GALS) PER MO 8	MIXED TO NEUTRALIZE
		LBS/GALS	

EMERGENCY CONTACT:	POSITION:	WORK PHONE:	24-HR PHONE:
BILL E. DEPUE	PRES.	(619)253-2954	(619)253-5261

OFFICE USE ONLY

EST NBR 85005218
PERMIT NBR 8510240123
FORMER EST NBR _____
PERMIT CATEGORY 228700
EXPIR DATE 04/30/86
NEW, TRANS, RENEW R
LOC CODE 71
SANI DIST 0000
MFR NBR 220164
APN
PERMIT FEE 100.00
STATE FEE _____
DELINQUENT FEE _____
TOTAL FEE REC'D 100.00

I HEREBY MAKE APPLICATION FOR HEALTH SERVICES AND PERMIT TO ESTABLISH AND/OR OPERATE THE ABOVE MENTIONED BUSINESS, USE, OR SERVICE IN ACCORDANCE WITH THE LAWS, ORDINANCES, AND REGULATIONS THAT ARE NOW OR MAY HEREINAFTER BE IN FORCE BY THE UNITED STATES GOVERNMENT, THE STATE OF CALIFORNIA, AND THE COUNTY OF SAN BERNARDINO PERTAINING TO THE ABOVE MENTIONED BUSINESS. I HEREBY CONSENT TO ALL NECESSARY INSPECTIONS INCIDENT TO THE ISSUANCE OF THIS PERMIT AND THE OPERATION OF THE BUSINESS.

THIS FORM MUST BE RETURNED WITH YOUR REMITTANCE

SIGNED Bill E. Depue DATED 4-10-86 TITLE President

NOTICE: ALL FEES ARE DUE AND PAYABLE WITHIN 30 DAYS. FAILURE TO PAY WILL RESULT IN THE ASSESSMENT OF A DELINQUENT FEE. APPLICATION AND FEE MUST BE SUBMITTED PRIOR TO OPERATION BY ANY NEW OWNER, OR A DELINQUENT FEE WILL BE CHARGED.

COUNTY OF SAN BERNARDINO, CALIFORNIA
DEPARTMENT OF ENVIRONMENTAL HEALTH SERVICES
I N V O I C E

BILL DATE 03/18/86

*** REMIT COPY ***

ESTABLISHMENT NBR 85005218

DIAMOND PACIFIC TOOL CORP
25647 W MAIN ST
BARSTOW, CA 92311

PEI NBR	CATEGORY	DESCRIPTION	BILL CODE	AMOUNT
8510240123	228700	PREVIOUS BALANCE		0.00
		HAZARDOUS WASTE GENERATOR	101	100.00
		PERMIT TOTAL		100.00
		TOTAL DUE		100.00

APR 14 1986

ALL FEES ARE DUE AND PAYABLE WITHIN 30 DAYS. FAILURE TO PAY WILL RESULT IN THE ASSESSMENT OF A DELINQUENT FEE. DO NOT SEPARATE THESE FORMS. REVIEW, UPDATE, AND SIGN THE ATTACHED RENEWAL APPLICATION(S). RETURN REMIT COPY OF THE INVOICE AND APPLICATION(S) WITH REMITTANCE TO:

ENVIRONMENTAL HEALTH SERVICES
385 N. ARROWHEAD AVENUE
SAN BERNARDINO, CA. 92415-0160
PHONE 714-383-2760

THIS FORM MUST BE RETURNED WITH YOUR REMITTANCE

PAID
Amt 100.00
Date APR 11 1986
By

HEALTH INSPECTION FEE RECEIPT

THIS IS NOT A PERMIT TO OPERA[redacted]

COUNTY OF SAN BERNARDINO, CALIFORNIA

No. 130282

DATE: April 15, 1985

PERMIT EXPIRES: APRIL 30, 1986

Fee Paid $ 87.00

TYPE: HAZ WASTE GENERATOR

THIS RECEIPT, when properly countersigned, certifies payment of the sum shown above for the San Bernardino County Environmental Health Services Department inspection fee.

DIST/MFR: 220164

Employees

☐ S.C./☐ S.F.: 10

COUNTER RECEIPT ☐

CHECK ☐

CASH ☐

M.O. ☐

NAME

D.B.A. DIAMOND PACIFIC TOOL CORPORATION

ADDRESS 25647 West Main

CITY & STATE BARSTOW CA 92311

By: _____

THIS IS AN INSPECTION FEE RECEIPT

TRIPLICATE AUDITOR'S COPY

Ⓟᴍ

[redacted] Year 1985

HAZARDOUS WASTE GENERATOR PERMIT APPLICATION/RENEWAL

Facility Name: Diamond Pacific Tool Corp Date: 4-12-85

Site Address: 25647 W Main City: Barstow Zip: 92311

Mailing Address: same City: Zip:

Assessor's Parcel Number: EPA# SIC#

Former Business Name (If, changed from previous year):

No. of Employees: 10

****

Legal Owner: copporation Mailing Address: above

Contact Person: Bill Depue Title: president Phone No.: 619-253-2954

Emergency Contact Person: same Title Phone No.:

Address: 24 Hr. Phone No.:

DO YOU HAVE ANY OTHER PERMITS ISSUED BY THE COUNTY OF SAN BERNARDINO?

Yes ~~X~~ (List Below) No X

HOW MANY UNDERGROUND STORAGE TANKS DOES THIS FACILITY HAVE? 0

****

TYPES OF WASTES GENERATED (Use additional sheet if necessary)	VOLUME PER MONTH	DISPOSAL METHOD
Non-phosphated alkaline cleaner	½ gal	8
Sulphuric acid	¼ gal	7

NAME(s) OF HAULER/RECYCLER:

YOUR PERMIT WILL EXPIRE ON [redacted] APR 30 OF EACH YEAR.

I declare under penalty of perjury that the information provided herein is true and correct to the best of my knowledge.

Dana Bunnell 4-12-85

Signature Date

FORWARD TO: Department of Environmental Health Services
Hazardous Waste/Toxics Control
385 North Arrowhead Avenue
San Bernardino, CA 92415

County Use ONLY

DOR: 4/15/85

Amt. Rcv'd: $87.00 Ck #: 1035

MFR#: 220164 Permit #: 130282

RCV'D BY:

228700

HEALTH INSPECTION FEE RECEIPT

[redacted] THIS IS NOT A PERMIT TO OPE[redacted]

COUNTY OF SAN BERNARDINO, CALIFORNIA

No. 121641

DATE: April 23, 1984

PERMIT EXPIRES: April 23, 1985

Fee Paid $81.00

TYPE: Haz Waste Generator

DIST/MFR: 121641

Employees

~~□ S.C. □ S.F.~~ _____

THIS RECEIPT, when properly countersigned, certifies payment of the sum shown above for the San Bernardino County Environmental Health Services Department inspection fee.

COUNTER RECEIPT ☐

CHECK ☐

CASH ☐

M.O. ☐

NAME Bill D. Depue

D.B.A. DIAMOND PACIFIC TOOL CORP.

ADDRESS 25647 W. Main Street

CITY & STATE Barstow, CA 92311

By: _____

THIS IS AN INSPECTION FEE RECEIPT

TRIPLICATE AUDITOR'S COPY

℗M

Submit to:
San Bernardino County Department of Environmental Health Services
385 N. Arrowhead, San Bernardino, CA 92415

APR 1 0 1984
Date App Sent

HAZARDOUS WASTE GENERATOR PERMIT APPLICATION

Diamond Pacific Tool Corp
Facility (Installation) Name — SIC #, if known

25647 W. Main St, Barstow, CA 92311
Mailing Address (box # and/or street) (city) (zip) — EPA #, if known

same
Facility Address (if different from mailing address) — # of Employees

Bill E. Depue — 619-253-2954
Contact Person — Facility Phone # — Facility Phone #

Bill E. Depue, Pres.
Owner Name

TYPES OF WASTES GENERATED (see list) (give specific chemical names, if known)	VOLUME PER MONTH (Pounds or Gallons)	DISPOSAL METHOD (see list/enter #)
Non-phosphated alkaline cleaner	½ lb per mo.	8
Sulphuric acid	¼ gal per mo.	8

(ADD ADDITIONAL SHEET, IF NECESSARY)

Does your facility have underground storage of hazardous wastes? YES _____ NO x

Does your facility have underground storage of hazardous material? YES _____ NO x

Bill E. Depue — President
Person to be Contacted in Case of Emergency — Position

253-2954 — [redacted]
Phone # — After Hrs. Phone # (CONF.)

I declare, under penalty of perjury, the information provided herein is true and correct to the best of my knowledge.

Bill E. Depue — 4-20-84
Signature — Date

Pres. — (619) 253-5261
Title — Phone #

COUNTY USE ONLY

DATE 4-23-84
AMOUNT $1.
RECEIPT NO. 121644
BY: ____

PAID

Submit to:
San Bernardino County Department of Environmental Health Services
385 N. Arrowhead, San Bernardino, CA 92415

APR 1 0 1984
Date App Sent

HAZARDOUS WASTE GENERATOR PERMIT APPLICATION

Diamond Pacific Tool Corp
Facility (Installation) Name — SIC #, if known

25647 W. Main St, Barstow, CA 92311
Mailing Address (box # and/or street) (city) (zip) — EPA #, if known

same
Facility Address (if different from mailing address) — # of Employees

Bill E. Depue — 619-253-2954
Contact Person — Facility Phone # — Facility Phone #

Bill E. Depue, Pres.
Owner Name

TYPES OF WASTES GENERATED (see list) (give specific chemical names, if known)	VOLUME PER MONTH (Pounds or Gallons)	DISPOSAL METHOD (see list/enter #)
Non-phosphated alkaline cleaner	½ lb per mo.	8
Sulphuric acid	¼ gal per mo.	8

(ADD ADDITIONAL SHEET, IF NECESSARY)

Does your facility have underground storage of hazardous wastes? YES _____ NO x
Does your facility have underground storage of hazardous material? YES _____ NO x

Bill E. Depue — President
Person to be Contacted in Case of Emergency — Position

253-2954 — _____
Phone # — After Hrs. Phone # (CONF.)

I declare, under penalty of perjury, the information provided herein is true and correct to the best of my knowledge.

Bill E. Depue — 4-20-84
Signature — Date

Pres. — (619) 253-5261
Title — Phone #

COUNTY USE ONLY

DATE 4-23-84
AMOUNT $41.00
RECEIPT NO. 121641
PAID

TRACKING SHEET FOR BUSINESS PLANS

Facility Name: Diamond Pacific Tool Corp

Facility site address: 25697 W. Main St.

City: Barstow, CA 92311

Fire Agency:

Trade Secrets: ____ Y ____ N

		Sent to FD	Sent to PD
____ (# of copies) Business Plan Received	1/4/88	__/__/__	__/__/__
Result of Review(s)			
Deficiency	__/__/__		
Conditional Approval	__/__/__		
Approval	1/15/88	3/1/89	
Revised Plan(s) Received	__/__/__	7/8/88	__/__/__
	__/__/__	__/__/__	__/__/__
	__/__/__	__/__/__	__/__/__

Other

Date	Action/documentation (update, new plan, etc.)
4/20/93	BP Update - No Change
~~3/[illegible]/91~~	
__/__/__	
__/__/__	
__/__/__	
__/__/__	
__/__/__	
__/__/__	
__/__/__	
__/__/__	
__/__/__	
__/__/__	
__/__/__	
__/__/__	
__/__/__	

McGean-Rohco, Inc.

1280 Terminal Tower, Cleveland, Ohio 44113, 216/621-6425

2008

MATERIAL SAFETY DATA SHEET

#41100

Product Name: Nickel Sulfate		Emergency Phone No.: 216/441-4900
Plant Address: 2910 Harvard AVe., Cleveland, OH 44109		Chemtrec Phone No. 800/424-9300
Prepared By: TSCA Coordinator	Issue Date: 3/77	Revised Date: 7/85

INGREDIENTS AND HAZARDOUS COMPONENTS

Material	%	TLV	C.A.S. #	Business Confidential
Nickel Sulfate Hexahydrate	100	0.1	7786-81-4	NA
		Mg/M3		
		As Ni		

PHYSICAL DATA

Boiling Point: NA	Freezing Point: NA	Specific Gravity: 2.07	pH: NA
Vapor Pressure at 20° C: NA	Vapor Density (Air = 1): NA	% Volatiles by Volume: NA	Odor: None
Evaporation Rate (Butyl Acetate = 1) NA		Solubility in Water: 1310 gms/liter @ 50°C.	
Appearance and Form: green granules			

FIRE AND EXPLOSION HAZARD DATA

Flash Point: NA		Flammable Limits in Air:
Test Method: NA		% By Volume Upper: NA Lower:
Extinguishing Media: NA		
Special Fire Fighting Procedures: NA		
Unusual Fire and Explosion Hazards: None		
DOT Classification: ORM-E	NA-9141	Note: UK = Unknown NA = Not Applicable

Nickel Sulfate

HEALTH HAZARD DATA

Effects of Overexposure and Primary Entries to Body:

Primary entry through skin.
Possible skin sensitization resulting in chronic eczema or "nickel itch."

Emergency and First Aid Procedures:

Wash skin with soap and water.
Flush eyes with water for at least 15 minutes. If any irritation persists, see a physician.

REACTIVITY DATA

☒ Stable ☐ Unstable **Conditions to Avoid:**

Incompatability — Materials to Avoid:

NA

Hazardous Decomposition Products:

NA

Hazardous Polymerization:

☐ May Occur ☒ Will Not Occur

SPILL OR LEAK PROCEDURES

Spills:

Collect spilled material in the most convenient and safe manner for reclamation or disposal.

Waste Disposal Methods:

Dispose of in sealed containers in an EPA approved landfill. Nickel in solution can be precipitated as the carbonate or hydroxide and reclaimed or disposed as above.

Follow all local, state and federal regulations.

SPECIAL PROTECTION INFORMATION

Respirator: Use only respirators approved by NIOSH or MSHA

Ventilation: Mechanical. Sufficient to keep below TLV limit.

Gloves:	Eye and Face:	Other:
Rubber	Chemical Goggles	Sufficient to prevent skin contact

Handling and Storage:

Avoid breathing dusts or mists.
Keep containers tightly closed.

THIS PRODUCT SAFETY DATA SHEET IS OFFERED SOLELY FOR YOUR INFORMATION, CONSIDERATION AND INVESTIGATION.
McGEAN-ROHCO, INC. PROVIDES NO WARRANTIES, EITHER EXPRESS OR IMPLIED, AND ASSUMES NO RESPONSIBILITY FOR ACCURACY OR COMPLETENESS OF THE DATA CONTAINED HEREIN.

FMC

MATERIAL SAFETY DATA 7664 38 2

PHOSPHORIC ACID (70-85%)

NFPA Designation 704

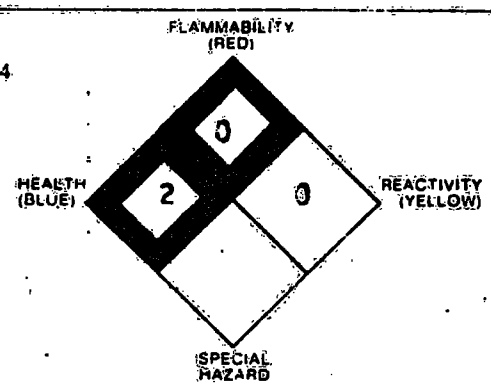

DEGREE OF HAZARD
4 = EXTREME
3 = HIGH
2 = MODERATE
1 = SLIGHT
0 = INSIGNFICANT

EMERGENCY TELEPHONES:

PLANTS:	(415) 793-1231	NEWARK, CA
	(913) 749-8100	LAWRENCE, KS
	(201) 541-4171	CARTERET, NJ
CHEMTREC:	(800) 424-9300	TRANSPORTATION
MEDICAL:	(303) 595-9048	ROCKY MTN

REVISION: 3 EFFECTIVE: 10/17/85 PRINTED: 11/09/85

PREPARED FOR USE BY..... STINNES-WESTERN CHEMICAL CORP.
3270 E WASHINGTON BLVD

IDENTIFICATION

INFORMATION PROVIDED BY...: FMC CORPORATION
2000 MARKET STREET
PHILADELPHIA PA 19103

PRODUCT INFORMATION

SYNONYMS.....: ORTHOPHOSPHORIC ACID, MONOPHOSPHORIC ACID
SHIPPING NAME - DOT.....: PHOSPHORIC ACID
IATA.....: PHOSPHORIC ACID
IMCO.....: PHOSPHORIC ACID
FORMULA.....: H3PO4
CHEMICAL FAMILY.....: PHOSPHATE

PRECAUTIONARY INFORMATION

PRECAUTIONARY STATEMENT..: (PLEASE USE THIS STATEMENT TO SATISFY THE IN-PLANT LABELING REQUIREMENTS OF THE OSHA HAZARD COMMUNICATIONS STANDARD 29CFR 1910.1200)

HEALTH:
LIQUID IS CORROSIVE TO EYES AND SKIN. MIST PRODUCES IRRITATION TO EYES, NOSE, THROAT AND LUNGS.

PHYSICAL: NO SIGNIFICANT HAZARD.

FIRST AID:
IN CASE OF CONTACT, IMMEDIATELY FLUSH EYES WITH PLENTY OF WATER FOR AT LEAST 15 MINUTES. CALL A PHYSICIAN. FLUSH SKIN WITH WATER.

INGREDIENTS

CAS# AND COMPONENT.....:

MATERIAL OR COMPONENT: PHOSPHORIC ACID
PERCENT : 70-85
CAS# : 7664-38-2
HAZARD CLASS : CORROSIVE
MATERIAL OR COMPONENT: WATER
PERCENT : BALANCE

MATERIAL SAFETY DATA 7664 38 2

PHOSPHORIC ACID (75-85%)

NFPA Designation 704

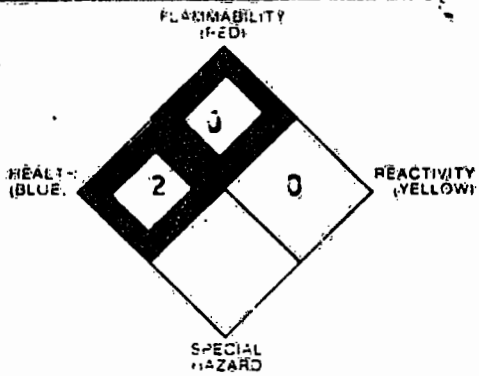

DEGREE OF HAZARD
4 = EXTREME
3 = HIGH
2 = MODERATE
1 = SLIGHT
0 = INSIGNIFICANT

EMERGENCY TELEPHONES:

PLANTS:	(415) 793-1231	NEWARK, CA
	(913) 749-8100	LAWRENCE, KS
	(201) 541-4171	CARTERET, NJ
CHEMTREC:	(800) 424-9300	TRANSPORTATION
MEDICAL:	(303) 595-9048	ROCKY MTN

REVISION: J EFFECTIVE: 10/17/85 PRINTED: 11/09/85

EMERGENCY AND FIRST AID PROCEDURES

NOTES TO PHYSICIAN.....:

MODERATELY CORROSIVE AGENT WHICH MAY BURN ANY EXPOSED TISSUES UPON OTHER THAN VERY BRIEF CONTACT. EYES, SKIN AND MUCOUS MEMBRANES SHOULD BE FLUSHED THOROUGHLY WITH WATER, AND OPHTHALMOLOGIC CONSULTATION SHOULD BE OBTAINED FOR ANY CORNEAL BURNS. IN CASES OF INGESTION, IMMEDIATE DILUTION WITH WATER, MILK OR DEMULCENTS IS WORTHWHILE, BUT ATTEMPTS TO NEUTRALIZE WITH A BASE SHOULD BE AVOIDED BECAUSE OF EXCESSIVE GAS AND HEAT FORMATION, WHICH MAY INCREASE THE THREAT OF ESOPHAGOGASTRIC PERFORATION. VOMITING AND DIARRHEA (LAXATIVE EFFECT OF PHOSPHATES) ARE EXPECTED WITH LARGE DOSES.
PARENTERAL FLUID ADMINISTRATION MAY BE NEEDED IF LOSSES THEREFROM ARE SEVERE, OR IF SHOCK ENSUES. SUPPORTIVE CARE MAY BE NEEDED FOR SUCH OTHER COMPLICATIONS AS GLOTTAL EDEMA, HEMATEMESIS AND PERFORATION (UNLIKELY). INDUCED VOMITING SHOULD BE AVOIDED BECAUSE LOCAL TISSUE INJURY MAY BE AGGRAVATED, BUT THE PATIENT SHOULD BE WATCHED FOR HYPERPHOSPHATEMIA AND HYPOCALCEMIA. MILK OR OTHER DEMULCENTS MAY BE WORTHWHILE FOR GASTRIC IRRITATION.

SPECIAL PROTECTION

VENTILATION REQUIREMENTS.:

ADEQUATE TO MEET MAXIMUM EXPOSURE LIMIT FOR ACID MIST OF 1 MG/CU. M IN 8 HOURS.

RECOMMENDED PERSONAL.....:
PROTECTIVE EQUIPMENT

PROTECT EYES AND SKIN FROM CONTACT.

RESPIRATORY.....:

FOR SEVERE MIST USE NIOSH/MSHA ACID GAS RESPIRATOR WITH FULL FACE PIECE OR IN SEVERE EXPOSURE USE SELF-CONTAINED BREATHING APPARATUS.

FMC

RIAL SAFETY DATA 7664 38 2

HOSPHORIC ACID (70-85%)

NFPA Designation 704

DEGREE OF HAZARD
4 - EXTREME
3 = HIGH
2 - MODERATE
1 - SLIGHT
0 -- INSIGNFICANT

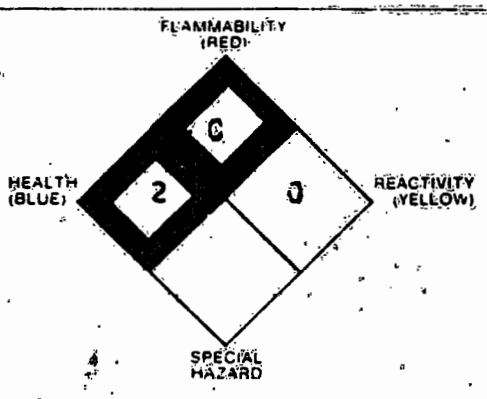

EMERGENCY TELEPHONES:

PLANTS:	(415) 793-1231	NEWARK, CA
	(913) 749-8100	LAWRENCE, KS
	(201) 541-4171	CARTERET, NJ
CHEMTREC:	(800) 424-9300	TRANSPORTATION
MEDICAL:	(303) 595-9048	ROCKY MTN

REVISION: 3 EFFECTIVE: 10/17/85 PRINTED: 11/09/85

ROUTES OF EXPOSURE

EYE CONTACT.....: SEVERE IRRITANT; CHEMICAL BURN LIKELY.
SOURCE: RTECS
DATE: 1980

SKIN CONTACT.....: SEVERE IRRITANT, CORROSIVE TO TISSUE
SOURCE: FMC

SKIN ABSORPTION.....: SLIGHTLY HAZARDOUS LD50 (RABBIT) = 2740 MG/KG
SOURCE: RTECS
DATE: 1980

INHALATION.....: SEVERE IRRITANT - TCLO (HUMAN): 100 MILLIGRAMS PER CUBIC METER. SOURCE: RTECS DATE: 1980
TLV = 1 MG/CU. M
SOURCE: ACGIH DATE: 1984-85
PEL = 1 MG/CU. M
SOURCE: OSHA DATE: 1974

INGESTION.....: SLIGHTLY HAZARDOUS. LD50 (RAT) = 1530 MG/KG
SOURCE: RTECS
DATE: 1980

EFFECTS OF OVEREXPOSURE

ACUTE EXPOSURE.....: IRRITANT, SLIGHTLY TOXIC WHEN INHALED OR INGESTED.

CHRONIC EXPOSURE.....: SLIGHTLY TOXIC WITH REPEATED INHALATION OR INGESTION. CAUSES BURNS TO EXPOSED TISSUE.

EMERGENCY AND FIRST AID PROCEDURES

EYES.....: FLUSH WITH COPIOUS WATER FOR AT LEAST 15 MINUTES. IF IRRITATION PERSISTS, OBTAIN MEDICAL ATTENTION.

SKIN.....: WASH OFF WITH WATER. IF IRRITATION PERSISTS, OBTAIN MEDICAL ATTENTION.

INHALATION.....: REMOVE FROM EXPOSURE. IF BREATHING IS DIFFICULT OR DISCOMFORT PERSISTS, OBTAIN MEDICAL ATTENTION.

INGESTION.....: RINSE MOUTH WITH WATER; GIVE COPIOUS WATER TO CAUSE DILUTION IN STOMACH. DO NOT CAUSE VOMITING.

DECONTAMINATION PROCEDURE: WASH WITH COPIOUS WATER.

MATERIAL SAFETY DATA 7664 38 2

PHOSPHORIC ACID (70-85%)

NFPA Designation 704

DEGREE OF HAZARD
4 = EXTREME
3 = HIGH
2 = MODERATE
1 = SLIGHT
0 = INSIGNIFICANT

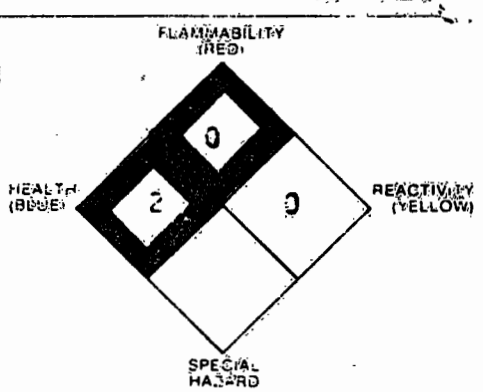

EMERGENCY TELEPHONES:

PLANTS:	(415) 793-1231	NEWARK, CA
	(913) 749-8100	LAWRENCE, KS
	(201) 541-4171	CARTERET, NJ
CHEMTREC:	(800) 424-9300	TRANSPORTATION
MEDICAL:	(303) 595-9048	ROCKY MTN

REVISION: J EFFECTIVE: 10/17/85 PRINTED: 11/09/85

==========	**PHYSICAL DATA** ==========
MELTING POINT.....:	-17.5C FOR 75%, +21C FOR 85%
BOILING POINT.....:	130-158C
VAPOR PRESSURE.....:	.03 MM HG@20C
VAPOR DENSITY (AIR - 1)..:	NON-VOLATILE
ROOM TEMPERATURE APPEARANCE AND STATE:	CLEAR, COLORLESS LIQUID
ODOR.....:	NONE
SPECIFIC GRAVITY (H2O =1):	1.5-1.7
SOLUBILITY IN H2O % BY WT:	INFINITE
% VOLATILES BY VOLUME....:	NON-VOLATILE
EVAPORATION RATE (BUTYL ACETATE = 1).:	NON-VOLATILE
PH (AS IS).....:	ABOUT 1.5
PH (1% SOLUTION).....:	1.7
==========	**FIRE, EXPLOSION AND REACTIVITY DATA** ==========
FLASH POINT.....:	NON COMBUSTIBLE
AUTOIGNITION TEMPERATURE.:	NON COMBUSTIBLE
FLAMABLE LIMITS UPPER...:	NOT APPLICABLE
(AIR) LOWER...:	NOT APPLICABLE
EXTINGUISHING MEDIA.....:	NOT APPLICABLE
SPECIAL FIREFIGHTING PROCEDURES.....:	USE FULL PROTECTIVE CLOTHING AND SELF-CONTAINED BREATHING APPARATUS. THERMAL DECOMPOSITION EMITS TOXIC FUMES OF OXIDES OF PHOSPHORUS.
DEGREE OF FIRE AND EXPLOSION HAZARD .....:	NONE
STABILITY.....:	STABLE
HAZARDOUS POLYMERIZATION.:	WILL NOT OCCUR
CONDITIONS TO AVOID.....:	CONTACT WITH ALKALINE MATERIALS, REACTIVE METALS
MAJOR CONTAMINANTS THAT CONTRIBUTE TO INSTABILITY..:	NONE
INCOMPATIBILITY.....:	CONTACT WITH REACTIVE METALS (E.G. MILD STEEL AND ALUMINUM) MAY PRODUCE FLAMMABLE/EXPLOSIVE HYDROGEN - AIR MIXTURES. REACTS VIOLENTLY WITH STRONG BASES.
HAZARDOUS DECOMPOSITION PRODUCTS..:	AT FLAME TEMPERATURES, WILL EMIT TOXIC PHOSPHORUS OXIDE FUMES.

HOSPHORIC ACID (70-85%)

NFPA Designation 704

DEGREE OF HAZARD
4 = EXTREME
3 = HIGH
2 = MODERATE
1 = SLIGHT
0 = INSIGNIFICANT

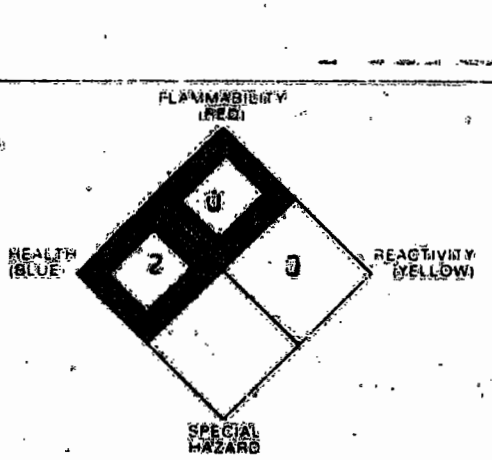

EMERGENCY TELEPHONES:

PLANTS:	(415) 793-1231	NEWARK, CA
	(913) 749-8100	LAWRENCE, KS
	(201) 541-4171	CARTERET, NJ
CHEMTREC:	(800) 424-9300	TRANSPORTATION
MEDICAL:	(303) 595-9048	ROCKY MTN

REVISION: J EFFECTIVE: 10/17/85 PRINTED: 11/09/85

SPECIAL PROTECTION

EYES.....:	WEAR CHEMICAL GOGGLES, IF SPLASHING, SPRAY OR MIST CONDITIONS ARE POSSIBLE.
GLOVES.....:	RUBBER, NEOPRENE OR OTHER RESISTANT ELATOMER
SPECIAL CLOTHING AND EQUIPMENT..:	WHERE CONTACT IS LIKELY, RUBBER APRON AND BOOTS.

STORAGE AND HANDLING

(PLEASE USE THIS STATEMENT TO SATISFY THE IN-PLANT LABELING REQUIREMENTS OF THE OSHA HAZARD COMMUNICATIONS STANDARD 29CFR 1910.1200)	USE GOGGLES AND/OR FACE SHIELDS, RUBBER APRONS, GLOVES AND BOOTS WHERE SPLASHING OR LIQUID CONTACT IS EXPECTED. FOR EXPOSURE TO AIRBORNE MIST USE NIOSH/MSHA ACID GAS RESPIRATOR WITH FULL FACEPIECE. STORE IN SUITABLE CONTAINERS (E.G. GLASS, FIBERGLASS REINFORCED PLASTIC, POLYETHYLENE LINED DRUMS, TYPE 316 STAINLESS STEEL).

DISPOSAL, SPILL OR LEAK PROCEDURES

PROCEDURE FOR RELEASE OR SPILL....:	DIKE AND SALVAGE OR NEUTRALIZE. SODA ASH AND LIME ARE NEUTRALIZING AGENTS.
WASTE DISPOSAL METHOD.....:	IF MATERIAL CAN NOT BE SALVAGED, A METHOD IS NEUTRALIZATION FOLLOWED BY DISCHARGE INTO A TREATMENT SYSTEM IN ACCORDANCE WITH ALL LOCAL, STATE, AND FEDERAL REGULATIONS.

TRANSPORTATION DATA

DOT PROPER SHIPPING NAME..:	PHOSPHORIC ACID
DOT CLASSIFICATION.....:	CORROSIVE MATERIAL
DOT LABELS.....:	CORROSIVE
DOT MARKING.....:	PHOSPHORIC ACID UN 1805
DOT PLACARD.....:	CORROSIVE
UN NUMBER.....:	UN 1805
HAZARDOUS SUBSTANCE/RQ...:	5000 LBS. (2270 KG)
49 STCC NUMBER.....:	4930248
EMERGENCY ACCIDENT PRECAUTIONS AND PROCEDURE:	FLUSH WITH LARGE AMOUNTS OF WATER

MATERIAL SAFETY DATA 7664 38 2

PHOSPHORIC ACID (70-85%)

NFPA Designation 704

DEGREE OF HAZARD
4 = EXTREME
3 = HIGH
2 = MODERATE
1 = SLIGHT
0 = INSIGNFICANT

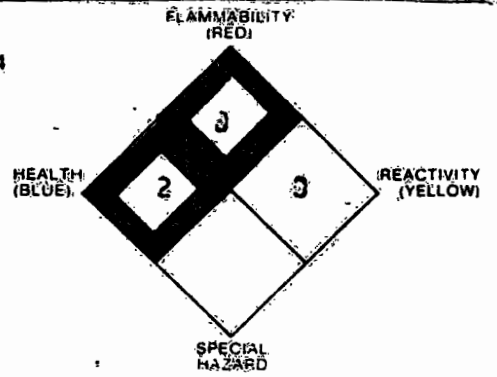

EMERGENCY TELEPHONES:

PLANTS:	(415) 793-1231	NEWARK, CA
	(913) 749-8100	LAWRENCE, KS
	(201) 541-4171	CARTERET, NJ
CHEMTREC:	(800) 424-9300	TRANSPORTATION
MEDICAL:	(303) 595-9648	ROCKY MTN

REVISION: J EFFECTIVE: 10/17/85 PRINTED: 11/09/85

==========	**TRANSPORTATION DATA** ==========
PRECAUTIONS TO BE TAKEN..: IN TRANSPORTATION	PROTECT AGAINST PHYSICAL DAMAGE
CMA CHEMCARD NUMBER.....:	NONE
TYPE PACKAGES.....:	BULK ACID TRUCKS OR RAILCARS; DRUMS
OTHER SHIPPING IDS.....:	
==========	**ADDITIONAL REGULATORY INFORMATION** ==========
MATERIAL IS REPORTED IN EPA TSCA INVENTORY LIST?	YES
MATERIAL IS LISTED AS A CARCINOGEN/POTENTIAL CARCINOGEN IN FOLLOWING	
NTP ANNUAL REPORT... ?	NO
IARC MONOGRAPHS..... ?	NO
OSHA 29CFR PART 1910 SUBPART Z ?	NO
	FDA GRAS LIST; PERMITTED IN FOOD.
	USDA PERMITTED IN MEATS.

MATERIAL SAFETY DATA

NFPA Designation 704 — 10 1987

FMC

MATERIAL SAFETY DATA 7722 84 1 11

HYDROGEN PEROXIDE 35%
TECHNICAL GRADE

NFPA DEGREE OF HAZARD .704

4 = EXTREME
3 = HIGH
2 = MODERATE
1 = SLIGHT
0 = INSIGNFICANT



RATINGS:
FIRE - 0
HEALTH - 2
REACTIVITY - 1
SPECIFIC HAZARD - OXY

EMERGENCY TELEPHONE NOS:
CHEMTREC (800) 424-9300
MEDICAL (303) 595-9048 CALL COLLECT
OTHER (609) 924-6677 CALL COLLECT

REVISION: 6 0	EFFECTIVE: 01/06/87 PRINTED: 02/16/87
PREPARED FOR USE BY.....	SAN JOSE
==========	IDENTIFICATION ==========
INFORMATION PROVIDED BY..:	FMC CORPORATION 2000 MARKET STREET PHILADELPHIA, PA 19103
==========	CONTENTS ==========
	LATEST REVISIONS NOTED IN BOLD PRINT FOR 30 DAYS FROM DATE OF REVISION
==========	PRODUCT INFORMATION ==========
SYNONYMS.....:	HYDROGEN PEROXIDE 35%
SHIPPING NAME - DOT.....:	HYDROGEN PEROXIDE SOLUTION (35%) OXIDIZER
IATA.....:	HYDROGEN PEROXIDE SOLUTION (35%) OXIDIZER
IMCO.....:	HYDROGEN PEROXIDE SOLUTION (35%) OXIDIZER
FORMULA.....:	H2O2
CHEMICAL FAMILY.....:	PEROXYGEN
==========	PRECAUTIONARY INFORMATION ==========
PRECAUTIONARY STATEMENT..: (PLEASE USE THIS STATEMENT TO SATISFY THE IN-PLANT LABELING REQUIREMENTS OF THE OSHA HAZARD COMMUNICATIONS STANDARD 29CFR 1910.1200)	HEALTH: LIQUID IS CORROSIVE TO THE EYE AND DIRECT CONTACT MAY CAUSE IRREVERSIBLE TISSUE DAMAGE TO EYES, INCLUDING BLINDNESS. INHALATION OF MIST OR VAPOR WILL CAUSE SEVERE IRRITATION OF LUNGS, THROAT AND NOSE THAT USUALLY SUBSIDES AFTER EXPOSURE CEASES. PHYSICAL: INITIATES COMBUSTION IN OTHER MATERIALS BY CAUSING FIRE THROUGH RELEASE OF OXYGEN.

MATERIAL SAFETY DATA

FMC

MATERIAL SAFETY DATA 7722 84 1 11

HYDROGEN PEROXIDE 35%
TECHNICAL GRADE

NFPA Designation 704

NFPA DEGREE OF HAZARD - 704

4 = EXTREME
3 = HIGH
2 = MODERATE
1 = SLIGHT
0 = INSIGNIFICANT

RATINGS:
FIRE - 0
HEALTH - 2
REACTIVITY - 1
SPECIFIC HAZARD - OXY



EMERGENCY TELEPHONE NOS:
CHEMTREC (800) 424-9300
MEDICAL (303) 595-9048 CALL COLLECT
OTHER (609) 924-6677 CALL COLLECT

REVISION: 6 0 EFFECTIVE: 01/06/87 PRINTED: 02/16/87

INGREDIENTS

CAS# AND COMPONENT.....: MATERIAL/COMPONENT: HYDROGEN PEROXIDE
PERCENT.....: 35%
CAS #.....: 7722-84-1
HAZARD CLASS.....: OXIDIZER
MATERIAL/COMPONENT: WATER
PERCENT.....: 65%

PHYSICAL DATA

MELTING POINT.....	-33*C
BOILING POINT.....	108*C (225*F)
VAPOR PRESSURE.....	23.3MM HG @ 30*C
VAPOR DENSITY (AIR - 1)..	UNKNOWN
ROOM TEMPERATURE APPEARANCE AND STATE	CLEAR, COLORLESS LIQUID
ODOR.....	ODORLESS
SPECIFIC GRAVITY (H2O =1)	1.13 @ 20*C/4*C
SOLUBILITY IN H2O % BY WT	100%
% VOLATILES BY VOLUME....	100%
EVAPORATION RATE (BUTYL ACETATE = 1).	ABOVE 1
PH (AS IS).....	APPROX. 2.0-3.0
PH (1% SOLUTION).....	APPROX. 5.0-6.0

FIRE, EXPLOSION AND REACTIVITY DATA

FLASH POINT.....	NON-FLAMMABLE
AUTOIGNITION TEMPERATURE.	NON-COMBUSTIBLE
FLAMMABLE LIMITS UPPER..	NON-COMBUSTIBLE
(AIR) LOWER..	NON-COMBUSTIBLE
EXTINGUISHING MEDIA.....	WATER, WATER FOG, CO2, DRY CHEMICAL
SPECIAL FIREFIGHTING PROCEDURES	ANY TANK OR CONTAINER SURROUNDED BY FIRE SHOULD BE FLOODED WITH WATER FOR COOLING. IF H2O2 IS LEAKING WEAR FULL PROTECTIVE CLOTHING AND NIOSH CERTIFIED SELF-CONTAINED BREATHING APPARATUS (SCBA).

FMC

MATERIAL SAFETY DATA

NFPA Designation 704

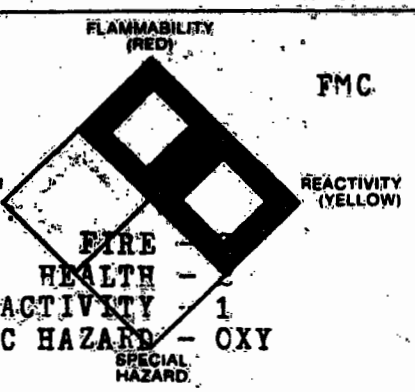

FMC

MATERIAL SAFETY DATA 7722 84 1 11

NFPA DEGREE OF HAZARD 704

4 = EXTREME
3 = HIGH
2 = MODERATE
1 = SLIGHT
0 = INSIGNIFICANT

RATINGS:
FIRE – 2
HEALTH – 2
REACTIVITY – 1
SPECIAL HAZARD – OXY

HYDROGEN PEROXIDE 35%
TECHNICAL GRADE

EMERGENCY TELEPHONE NOS:
CHEMTREC (800) 424-9300
MEDICAL (303) 595-9048 CALL COLLECT
OTHER (609) 924-6677 CALL COLLECT

REVISION: 6 E

EFFECTIVE: 01/06/87 PRINTED: 02/16/87

FIRE, EXPLOSION AND REACTIVITY DATA

DEGREE OF FIRE AND EXPLOSION HAZARD	HYDROGEN PEROXIDE ITSELF IS NONCOMBUSTIBLE. ON DECOMPOSITION, RELEASES OXYGEN WHICH MAY INTENSIFY FIRE. HYDROGEN PEROXIDE VAPORS AND MISTS ARE EXTREMELY IRRITATING TO EYES AND SKIN.
STABILITY	UNSTABLE
HAZARDOUS POLYMERIZATION	WILL NOT OCCUR
CONDITIONS TO AVOID	EXCESSIVE HEAT, CONTAMINATION OF ANY KIND.
MAJOR CONTAMINANTS THAT CONTRIBUTE TO INSTABILITY	REDUCING AGENTS. RUST, DIRT, ORGANIC MATERIALS, PH ABOVE 4.
INCOMPATIBILITY	IRON AND OTHER HEAVY METALS, GALVANIZED IRON. COPPERS, COPPER ALLOYS, RUST, DIRT, ORGANICS, WOOD, PAPER OR OTHER COMBUSTIBLES.
HAZARDOUS DECOMPOSITION PRODUCTS	OXYGEN WHICH SUPPORTS COMBUSTION.

ROUTES OF EXPOSURE

		SOURCE	DATE
EYE CONTACT	EXTREMELY IRRITATING-CORROSIVE (RABBIT) REF. I83-746	FMC	1983
SKIN CONTACT	MILDLY IRRITATING AFTER 4 HRS. EXPOSURE (RABBIT) SKIN DESTRUCTION AFTER 24 HRS. EXPOSURE (RABBIT) REF. I83-747	FMC	1983
SKIN ABSORPTION	LD50 ABOVE 2000 MG/KG (RABBIT) REF. I83-745	FMC	1983
INHALATION	TLV = 1 PPM (1.5 MG/M3) TWA	ACGIH	1985-6
	PEL = 1 PPM TWA (90% H202)	OSHA	1985
	LC50 = 2 MG/L (90%, H202, RAT) 4 HR.)	RTECS	
INGESTION	LD50 = 1193 MG/KG (MALE RAT) AND 1270 MG/KG (FEMALE RATS) REF. I83-745	FMC	1985

MATERIAL SAFETY DATA

NFPA Designation 704

FMC

MATERIAL SAFETY DATA 7722 84 1 11

HYDRCGEN PEROXIDE 35%
TECHNICAL GRADE

NFPA DEGREE OF HAZARD - 704

4 = EXTREME
3 = HIGH
2 = MODERATE
1 = SLIGHT
0 = INSIGNFICANT

RATINGS:

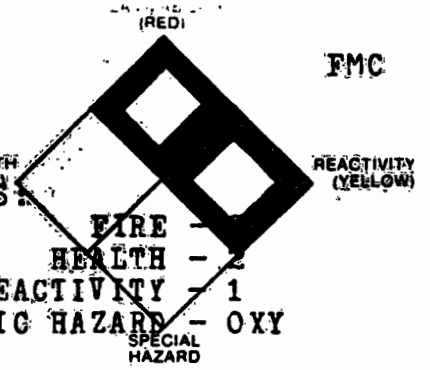

FIRE - 4
HEALTH - 2
REACTIVITY - 1
SPECIFIC HAZARD - OXY

EMERGENCY TELFPHONE NOS:

CHEMTREC	(800) 424-9300	
MEDICAL	(303) 595-9048	CALL COLLECT
OTHER	(609) 924-6677	CALL COLLECT

REVISION: 6 0 | EFFECTIVE: 01/06/87 | PRINTED: 02/16/87

EXPOSURE LIMITS

	SOURCE	DATE
TLV = 1 PPM (1.5 MG/M3) TWA	ACGIH	1985-6
PEL = 1 PPM TWA	OSHA 1910 000	1985

EFFECTS OF OVEREXPOSURE

ACUTE EXPOSURE.....: SEVERE IRRITANT TO EYES. NOSE. THROAT AND LUNGS. MAY CAUSE IRREVERSIBLE TISSUE DAMAGE TO EYES, INCLUDING BLINDNESS.

CHRONIC EXPOSURE.....: REPORTED TO BE CARCINOGENIC TO MOUSE DUODENUM WHEN ADMINISTERED AT A LEVEL OF 0.4% IN THE DRINKING WATER CONTINUOUSLY OVER A LIFETIME (108 WEEKS) (IARC 28:155, 1982).
THERE IS "LIMITED EVIDENCE" THAT H202 IS CARCINOGENIC TO EXPERIMENTAL ANIMALS, BASED ON A CHRONIC DRINKING WATER STUDY IN MICE (IARC:36, 1985). MICE EXPOSED TO 0.4% H202 IN DRINKING WATER FOR 108 WEEKS SHOWED AN INCREASED INCIDENCE OF DUODENAL CANCER, COMPARED TO CONTROL MICE. HOWEVER, IT IS IMPROBABLE THAT HUMANS WILL BE EXPOSED TO HIGH ORAL DOSES OF H202 DUE TO THE ACUTE TOXICITY OF CONCENTRATED SOLUTIONS AND THE CORROSIVITY OF H202 TO MUCOUS MEMBRANES. AN INDIVIDUAL WOULD THEORETICALLY HAVE TO DRINK 23 ML OF 35% H202 FOR A LIFETIME TO DEVELOP THE LESIONS SEEN IN MICE. SINCE THIS DOSE IS EXPECTED TO PRECIPITATE ACUTE TOXICITY AFTER ONE EXPOSURE, AS REPORTED FOR ACCIDENT VICTIMS (FED. REG. 48, 52323, 1983), ACCIDENTAL ORAL EXPOSURE TO H202 IS UNLIKELY. H202 IS APPROVED AS GRAS (GENERALLY RECOGNIZED AS SAFE) FOR USE AS A HUMAN FOOD ADDITIVE WITH NO RESIDUES.

EMERGENCY AND FIRST AID PROCEDURES

EYES.....: IMMEDIATELY FLUSH WITH LARGE AMOUNT OF WATER FOR AT LEAST 15 MINUTES. SEE AN OPHTHALMOLOGIST.

SKIN.....: WASH WITH WATER.

MATERIAL SAFETY DATA

FMC

MATERIAL SAFETY DATA 7722 84 1 11

HYDROGEN PEROXIDE 35%
TECHNICAL GRADE

NFPA Designation 704

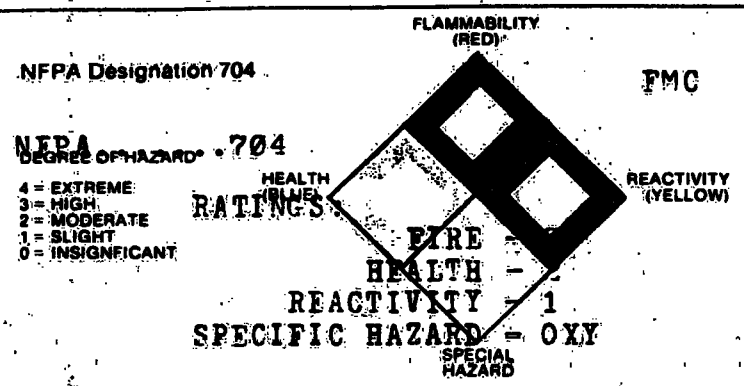

NFPA DEGREE OF HAZARD 704

4 = EXTREME
3 = HIGH
2 = MODERATE
1 = SLIGHT
0 = INSIGNIFICANT

RATINGS:
FIRE - 0
HEALTH - 2
REACTIVITY - 1
SPECIFIC HAZARD - OXY

EMERGENCY TELEPHONE NOS:
CHEMTREC (800) 424-9300
MEDICAL (303) 595-9048 CALL COLLECT
OTHER (609) 924-6677 CALL COLLECT

REVISION: 6 0 EFFECTIVE: 01/06/87 PRINTED: 02/16/87

EMERGENCY AND FIRST AID PROCEDURES

INHALATION.....	REMOVE TO FRESH AIR. CALL A PHYSICIAN.
INGESTION.....	IF SWALLOWED, DRINK PLENTY OF WATER IMMEDIATELY TO DILUTE BUT DO NOT ATTEMPT TO INDUCE VOMITING. CALL A PHYSICIAN.
DECONTAMINATION PROCEDURE:	WASH AREA WITH LARGE AMOUNT OF WATER.
NOTES TO PHYSICIAN.....	HYDROGEN PEROXIDE AT THIS CONCENTRATION IS A STRONG OXIDANT. DIRECT CONTACT WITH THE EYE IS SUFFICIENTLY LIKELY TO CAUSE CORNEAL DAMAGE, ESPECIALLY IF NOT WASED AWAY IMMEDIATELY SO THAT CAREFUL OPHTHALMOLOGIC EVALUATION IS RECOMMENDED AND THE POSSIBILITY OF LOCAL CORTICOSTEROID THERAPY SHOULD BE CONSIDERED. BECAUSE OF THE LIKELIHOOD OF CORROSIVE EFFECTS AND THE UNLIKELIHOOD OF SYSTEMIC EFFECTS, ATTEMPTS AT EVACUATING THE STOMACH VIA EMESIS INDUCTION OR GASTRIC LAVAGE SHOULD BE AVOIDED. THERE IS A REMOTE POSSIBILITY, HOWEVER, THAT A NASOGASTRIC OR OROGASTRIC TUBE MAY BE REQUIRED FOR THE REDUCTION OF SEVERE DISTENSION DUE TO GAS FORMATION.

SPECIAL PROTECTION

VENTILATION REQUIREMENTS.:	PROVIDE GENERAL AND LOCAL EXHAUST VENTILATION AS NECESSARY. CONTROL MISTS IN WORK AREA AT OR BELOW EXPOSURE GUIDELINES (TLV 1 PPM FOR 8 HRS.)
RECOMMENDED PERSONAL.....: PROTECTIVE EQUIPMENT	
RESPIRATORY.....:	FOR SEVERE VAPOR OR MIST (CONCENTRATION IN EXCESS OF 10 PPM) USE NIOSH CERTIFIED SELF-CONTAINED BREATHING APPARATUS. DO NOT USE OXIDIZABLE SORBANTS.
EYES.....:	CUP TYPE CHEMICAL GOGGLES AND/OR FULL FACE MASK IS RECOMMENDED.
GLOVES.....:	LIQUID PROOF RUBBER OR NEOPRENE.
SPECIAL CLOTHING..: AND EQUIPMENT	RUBBER FOOTWEAR. POLYESTER OR ACRYLIC FULL COVER CLOTHING.

MATERIAL SAFETY DATA

FMC

MATERIAL SAFETY DATA 7722 84 1 11

HYDROGEN PEROXIDE 35%
TECHNICAL GRADE

NFPA Designation 704

NFPA DEGREE OF HAZARD - 704

4 = EXTREME
3 = HIGH
2 = MODERATE
1 = SLIGHT
0 = INSIGNIFICANT

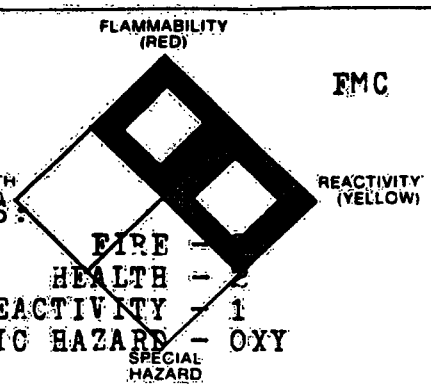

RATINGS:
FIRE - 0
HEALTH - 2
REACTIVITY - 1
SPECIFIC HAZARD - OXY

EMERGENCY TELEPHONE NOS:
CHEMTREC (800) 424-9300
MEDICAL (303) 595-9048 CALL COLLECT
OTHER (609) 924-6677 CALL COLLECT

REVISION: 6 0

EFFECTIVE: 01/06/87 PRINTED: 02/16/87

STORAGE AND HANDLING

(PLEASE USE THIS STATEMENT TO SATISTY THE IN-PLANT LABELING REQUIREMENTS OF THE OSHA HAZARD COMMUNICATIONS STANDARD 29CFR 1910.1200)

AVOID EXCESSIVE HEAT. AVOID CONTAMINATION OF ANY KIND. CONTAMINATION MAY CAUSE DECOMPOSITION AND GENERATION OF OXYGEN GAS WHICH COULD RESULT IN HIGH PRESSURES AND POSSIBLE CONTAINER RUPTURE. HYDROGEN PEROXIDE SHOULD NOT BE STORED IN AN UNVENTED CONTAINER AND SHOULD BE TRANSFERRED ONLY IN A PRESCRIBED MANNER (SEE FMC TECHNICAL BULLETINS). NEVER RETURN UNUSED HYDROGEN PEROXIDE TO ORIGINAL CONTAINER. EMPTY DRUMS SHOULD BE RINSED WITH WATER BEFORE DISCARDING. UTENSILS USED FOR HANDLING HYDROGEN PEROXIDE SHOULD BE MADE ONLY OF THE FOLLOWING COMPATIBLE MATERIALS: GLASS, STAINLESS STEEL, ALUMINUM OR PLASTIC. STORAGE SHOULD CONFORM TO CONDITIONS DESCRIBED IN NFPA BULLETIN 43A (CODE FOR THE STORAGE OF LIQUID AND SOLID OXIDIZING MATERIALS). NFPA HAZARD CLASS II OXIDIZER

DISPOSAL, SPILL OR LEAK PROCEDURES

PROCEDURE FOR RELEASE....: OR SPILL

DILUTE WITH A LARGE VOLUME OF WATER AND HOLD IN A POND OR DIKED AREA UNTIL THE H2O2 DECOMPOSES. DISPOSE OF ACCORDING TO THE METHODS OUTLINED BELOW FOR WASTE DISPOSAL

WASTE DISPOSAL METHOD....:

AN ACCEPTABLE METHOD OF DISPOSAL IS TO DILUTE WITH A LARGE AMOUNT OF WATER AND ALLOW THE HYDROGEN PEROXIDE TO DECOMPOSE FOLLOWED BY DISCHARGE INTO A SUITABLE TREATMENT SYSTEM IN ACCORDANCE WITH ALL LOCAL, STATE AND FEDERAL ENVIRONMENTAL LAWS, RULES REGULATION, STANDARDS AND OTHER REQUIREMENTS BECAUSE ACCEPTABLE METHODS OF DISPOSAL MAY VARY BY LOCATION AND BECAUSE REGULATORY REQUIREMENTS MAY CHANGE, THE APPROPRIATE REGULATORY AGENCIES SHOULD BE CONTACTED PRIOR TO DISPOSAL.

FMC

MATERIAL SAFETY DATA

NFPA Designation 704

MATERIAL SAFETY DATA 7722 84 1 11

HYDROGEN PEROXIDE 35%
TECHNICAL GRADE

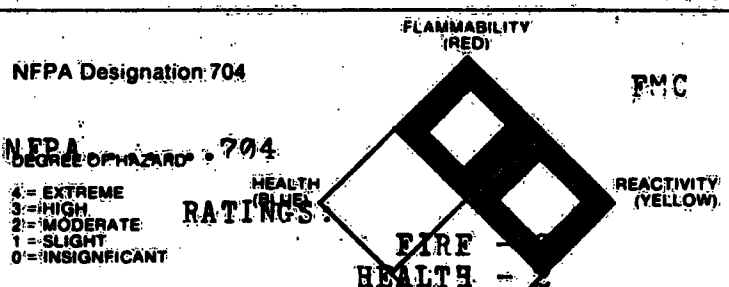

NFPA DEGREE OF HAZARD - 704

RATINGS:
FIRE - 1
HEALTH - 2
REACTIVITY - 1
SPECIFIC HAZARD - OXY

EMERGENCY TELEPHONE NOS:
CHEMTREC (800) 424-9300
MEDICAL (303) 595-9048 CALL COLLECT
OTHER (609) 924-6677 CALL COLLECT

REVISION: 6 0 EFFECTIVE: 01/06/87 PRINTED: 02/16/87

TRANSPORTATION DATA

DOT PROPER SHIPPING NAME.:	HYDROGEN PEROXIDE SOLUTION 35%
DOT CLASSIFICATION.....:	OXIDIZER
DOT LABELS.....:	OXIDIZER
DOT MARKING.....:	HYDROGEN PEROXIDE SOLUTION 35%, UN NO. 2014
DOT PLACARD.....:	OXIDIZER NOT REQUIRED FOR SHIPMENT IF BULK OR TRUCKLOAD QUANTITIES (REF. CFR 173.266, 10E) (173.266,10E)
UN NUMBER.....:	2014
HAZARDOUS SUBSTANCE/RQ...:	NOT LISTED
49 STCC NUMBER.....:	4918775
EMERGENCY ACCIDENT PRECAUTIONS AND PROCEDURE:	KEEP PEOPLE AWAY. WEAR FULL PROTECTIVE CLOTHING.
PRECAUTIONS TO BE TAKEN.. IN TRANSPORTATION:	PROTECT FROM PHYSICAL DAMAGE. DRUMS SHOULD NOT BE STACKED DURING TRANSIT. KEEP DRUMS IN UP-RIGHT POSITION.
CMA CHEMCARD NUMBER.....:	50
TYPE PACKAGES.....:	POLYETHYLENE CONTAINERS/DOT 34
OTHER SHIPPING IDS.....:	

ADDITIONAL REGULATORY INFORMATION

MATERIAL IS REPORTED IN EPA TSCA INVENTORY LIST?	YES
MATERIAL IS LISTED AS A CARCINOGEN/POTENTIAL CARCINOGEN IN FOLLOWING	
NTP ANNUAL REPORT... ?	NO
IARC MONOGRAPHS..... ?	YES
OSHA 29CFR PART 1910 SUBPART Z ?	NO

ADDITIONAL INFORMATION

ACUATIC TOXICITY CLASSIFICATION -NIOSH RTECS NO. 79-100	SOURCE	DATE
SLIGHTLY TOXIC TO FATHEAD MINNOW (96 HR LC50: 22-35 MG/L)	FMC S.C. 1979 E.L.CROCKETT	

DUPONT

MATERIAL SAFETY DATA SHEET

SECTION I

MANUFACTURER'S NAME: E. I. du Pont de Nemours & Co. (Inc.)	EMERGENCY TELEPHONE NO.: (302) 774-7500
ADDRESS (Number, Street, City, State, and ZIP Code): Wilmington, DE 19898	
CHEMICAL NAME AND SYNONYMS: Hydrochloric acid, muriatic acid	TRADE NAME AND SYNONYMS: Hydrochloric Acid Reagent
CHEMICAL FAMILY: Mineral Acid	FORMULA: HCl

SECTION II HAZARDOUS INGREDIENTS OF MIXTURES

N.A.*

SECTION III PHYSICAL DATA

BOILING POINT (°F)	123	SPECIFIC GRAVITY (H_2O=1)	1.19
VAPOR PRESSURE (mm Hg)	160	PERCENT VOLATILE BY VOLUME (%)	100
VAPOR DENSITY (AIR=1)	1.27	EVAPORATION RATE (butyl acetate =1)	greater than 1
SOLUBILITY IN WATER	complete		
APPEARANCE AND ODOR	Clear, colorless to light yellow fuming liquid with a pungent odor		

SECTION IV FIRE AND EXPLOSION HAZARD DATA

FLASH POINT (Method used): N.A. (non-flammable)	FLAMMABLE LIMITS: N.A.	LEL	UEL

EXTINGUISHING MEDIA: Water, dry chemical, carbon dioxide, foam

SPECIAL FIRE FIGHTING PROCEDURES: Neutralize with chemically basic substances such as soda ash or slaked lime. Wear full protective clothing. Cool tank with water if exposed to fire.

UNUSUAL FIRE AND EXPLOSION HAZARDS: Contact with common metals produces hydrogen gas which may form explosive mixtures with air.

SECTION V HEALTH HAZARD DATA

THRESHOLD LIMIT VALUE: 5 ppm (maximum allowable concentration according to ACGIH)

EFFECTS OF OVEREXPOSURE: Causes burns. Inhalation of fumes results in coughing and choking sensation.

EMERGENCY AND FIRST AID PROCEDURES: [illegible] with eyes with plenty of water for at least 15 minutes while removing contaminated clothing and shoes. For inhalation, leave [illegible]. If not breathing, apply artificial respiration.

SECTION VI REACTIVITY DATA

STABILITY			CONDITIONS TO AVOID
	UNSTABLE		
	STABLE	X	

INCOMPATIBILITY (Materials to avoid)
Corrosive to most metals with evolution of hydrogen gas.

HAZARDOUS DECOMPOSITION PRODUCTS
Hydrogen chloride vapors, hydrogen

HAZARDOUS POLYMERIZATION			CONDITIONS TO AVOID
	MAY OCCUR		
	WILL NOT OCCUR	X	

SECTION VII SPILL OR LEAK PROCEDURES

STEPS TO BE TAKEN IN CASE MATERIAL IS RELEASED OR SPILLED
Remove sources of ignition. Stay upwind of spill. If necessary to enter spill area, wear self contained breathing apparatus and full protective clothing including boots.

WASTE DISPOSAL METHOD
Flush thoroughly with water applied to entire spill. Washings should be neutralized with soda ash or lime before discharging to a sewer.

SECTION VIII SPECIAL PROTECTION INFORMATION

RESPIRATORY PROTECTION (Specific Type)
None for normal use

VENTILATION	LOCAL EXHAUST	SPECIAL
	Maintain adequate ventilation	Maintain acid vapor air at 10 ppm or less.
	MECHANICAL (General)	OTHER
	Unknown	

PROTECTIVE GLOVES Long rubber or plastic coated gloves

EYE PROTECTION Chemical safety goggles or face shield

OTHER PROTECTIVE EQUIPMENT
Rubber gauntlets, rubber apron, rubber boots, hard hat, long sleeve shirt

SECTION IX SPECIAL PRECAUTIONS

PRECAUTIONS TO BE TAKEN IN HANDLING AND STORING
Protect against physical damage. Store in cool, open or well-ventilated places, separated from all oxidizing materials. Keep container closed

OTHER PRECAUTIONS
Wash clothing before re-use. Keep containers out of sun and away from heat. Never use pressure to empty.

*For more information refer to: Du Pont Reagents Data Sheet E-05923-1 6/72
Manufacturing Chemists Association SD-39
National Fire Protection Association, Manuals 49, 491M
American Conference of Governmental Industrial Hygienists
Threshold Limit Values for 1971

DUPONT

Material Safety Data Sheet

Wyandotte
DIVISION OF THE DIVERSEY CORPORATION
1532 Biddle Avenue
Wyandotte, Michigan 48192

SECTION I

TRADE NAME PORENAC	CHEMICAL NAME
SYNONYMS	CHEMICAL FAMILY Heavy Duty Alkaline Cleaner
FORMULA	MOLECULAR WEIGHT

SECTION II — HAZARDOUS INGREDIENTS

NAME	%	TLV UNITS	TOXICOLOGICAL DATA
Caustic Soda	~ 45	2mg/m^3*	Corrosive to Body Tissues
Alkaline Salts	~ 55	7mg/m^3 (combined)	Irritation to skin, eyes, mucous membranes.
Aliphatic solvent			

*Ceiling Value, OSHA

SECTION III — PHYSICAL DATA

Boiling Point - 760mm Hg		% Volatile by Volume	0
Vapor Pressure, mm Hg @ 20° C.			
Specific Gravity (H_2O = 1)	~ 1.3		
Solubility in Water	2 lb./gal.		
Appearance and Odor	White granular product/no obnoxious odor.		

SECTION IV — FIRE AND EXPLOSION HAZARD DATA

FLASH POINT (TEST METHOD)	Not Combustible	AUTOIGNITION TEMPERATURE	
FLAMMABILITY LIMITS IN AIR - % BY VOLUME	LOWER		UPPER
EXTINGUISHING MEDIA	☐ WATER FOG ☐ FOAM (Type) ☐ CO_2 ☐ DRY CHEMICAL ☐ OTHER		
SPECIAL FIRE FIGHTING PROCEDURES	Forms alkaline solutions when mixed with water. Avoid contact.		
UNUSUAL FIRE AND EXPLOSION HAZARDS			

EMERGENCY TELEPHONE NUMBER

(313) 281-0930

This number is available days, nights, weekends, and holidays

SECTION V — HEALTH HAZARD DATA

THRESHOLD LIMIT VALUE 3mg/m^3 for mixture.

EFFECTS OF OVEREXPOSURE

Corrosive to skin, eyes, and mucous membranes.

If swallowed, may cause severe gastric irritation, including nausea, vomiting, pain, perforation of GI tract.

If inhaled, choking dust, irritation of mucous membranes.

FIRST AID PROCEDURES

EYES	POISON — CALL A PHYSICIAN	NEVER GIVE FLUIDS OR INDUCE VOMITING IF PATIENT IS UNCONSCIOUS OR HAVING CONVULSIONS
FLUSH WITH FLOWING WATER AT LEAST 15 MINUTES	**FIRST AID:** In case of contact, immediately flush eyes or skin with plenty of water for at least 15 minutes, while removing contaminated clothing and shoes. Wash clothing before re-use, discard contaminated shoes. If swallowed, dilute by drinking large quantities of water or milk. Do NOT induce vomiting. If inhaled, remove to fresh air, if not breathing, give artificial respiration, preferably mouth-to-mouth. If breathing is difficult, give oxygen.	

SECTION VI — REACTIVITY DATA

STABILITY	UNSTABLE		CONDITIONS TO AVOID
	STABLE	X	

INCOMPATIBILITY Attacks aluminum violently and liberates hydrogen.

HAZARDOUS DECOMPOSITION PRODUCTS

HAZARDOUS POLYMERIZATION	MAY OCCUR		CONDITIONS TO AVOID
	DOES NOT OCCUR		

SECTION VII — SPILL OR LEAK PROCEDURES

STEPS TO BE TAKEN IN CASE OF SPILLS

Sweep up. Dissolve in cool water. Dispose to drain. Rinse affected area with water.

WASTE DISPOSAL METHOD

Alkaline may require neutralization to specified pH range before disposing to sewer. No phosphorus.

CONSULT LOCAL AND STATE LAWS

SECTION VIII — SPECIAL PROTECTION INFORMATION

RESPIRATORY PROTECTION dust mask

VENTILATION	LOCAL EXHAUST if dust or mist is generated, or for hot solutions.	SPECIAL
	MECHANICAL (General)	OTHER

PROTECTIVE CLOTHING Rubber or Plastic Gloves EYE PROTECTION Goggles/Face Shield

OTHER Aprons, coveralls, as necessary to prevent skin contact. Safety Shower, Eye bath.

While Wyandotte Division of The Diversey Corporation believes the data set forth herein are accurate as of the date hereof, Wyandotte Division of The Diversey Corporation makes no warranty with respect thereto and expressly disclaims all liability for reliance thereon. Such data are offered solely for your consideration, investigation, and verification.

SECTION IX — SPECIAL PRECAUTIONS

PRECAUTIONARY LABELING PORENAC	**DANGER: CAUSES SEVERE BURNS. MAY BE FATAL IF SWALLOWED. HARMFUL IF INHALED.** Contains strong alkaline salts. Do not get in eyes, on skin, on clothing. Avoid breathing dust or mist. Keep container closed. Use with adequate ventilation. Wash thoroughly after handling. **PRECAUTION:** When handling, wear goggles or face shield. While making solutions, add slowly to surface of solution to avoid violent spattering. **KEEP OUT OF REACH OF CHILDREN.** **POISON CALL A PHYSICIAN** **FIRST AID:** In case of contact, immediately flush eyes or skin with plenty of water for at least 15 minutes, while removing contaminated clothing and shoes. Wash clothing before re-use, discard contaminated shoes. If swallowed, dilute by drinking large quantities of water or milk. Do NOT induce vomiting. Exception: Never give anything by mouth to a victim having convulsions or unconscious. If inhaled, remove to fresh air, if not breathing, give artificial respiration, preferably mouth-to-mouth. If breathing is difficult, give oxygen.
HANDLING AND STORAGE CONDITIONS	Keep dry. Do not store with strong acids. Keep away from children. DO NOT INGEST.

Prepare Solutions Carefully.

This material creates heat while dissolving and may cause violent boiling if added too rapidly to hot water or solutions. Particularly avoid accumulation of undissolved material in the bottom of the tank. Add slowly to solution with good agitation.

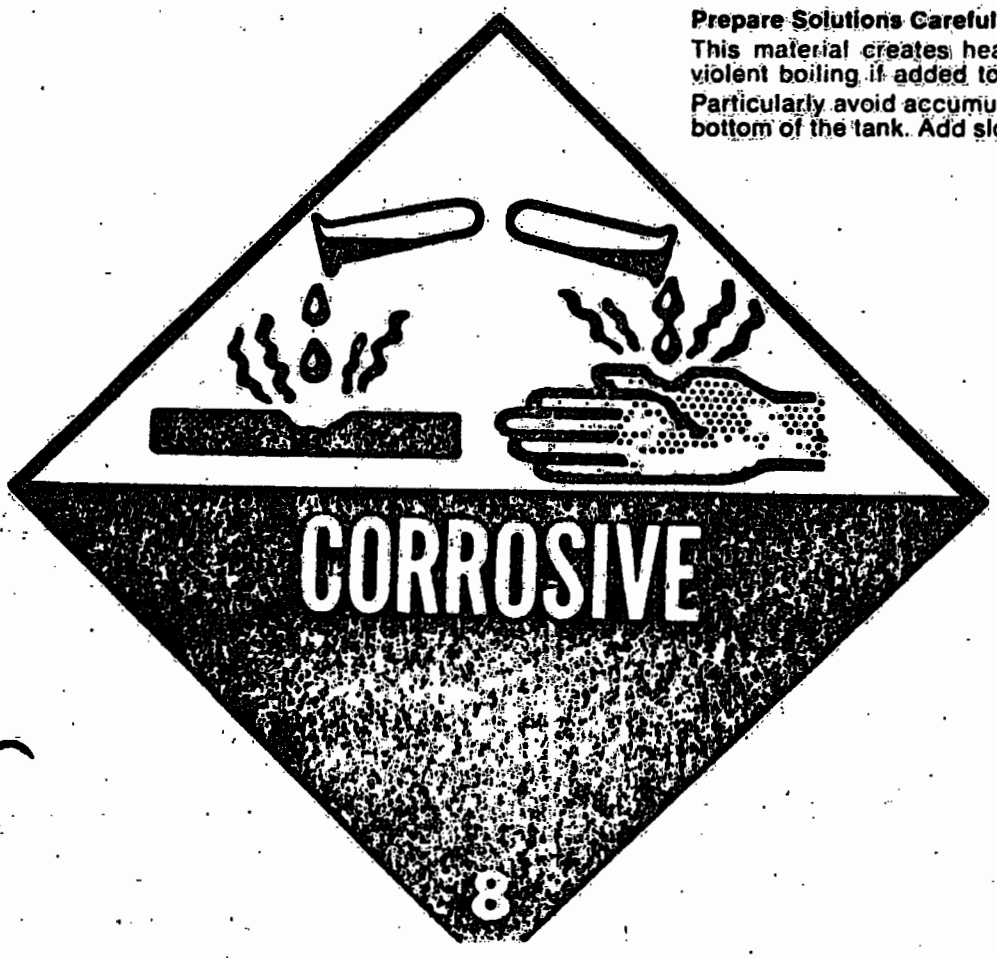

THE HARSHAW CHEMICAL COMPANY
MATERIAL DATA SHEET

DATE 4/19/72 FILE NO. 452-001-16

SUPPLIER THE HARSHAW CHEMICAL COMPANY EMERGENCY PHONE NO. (216) 721-8300

ADDRESS 1945 E.97th ST., CLEVELAND, OHIO 44106

PRODUCT NAME(S) Nickel Chloride

DESCRIPTION Green hydrated crystal. Water soluble. Approx. 10 lbs/gal.

PROTECTIVE EQUIPMENT Liquid proof hand protection. If ventilation control methods are not adequate, Bureau of Mines approved respiratory protection is recommended.

FIRST AID Skin - wash with water.
Eyes - flush with water at least 15 minutes.
Gastric lavage may be indicated for ingestion of soluble salt.

EXPOSURE EFFECTS Skin - causes skin irritation.
There is conflicting evidence on toxicity of soluble nickel compounds by ingestion.

TOXICITY IS TOXIC X Niosh Listing X NOT TOXIC
TLV 1 mg/M^3 as Ni LD50 -- LDca* IV 10mg/kg dog

REFERENCES Niosh, Patty, Amer.Ind.Hyg.Assoc., NFPA (Bahme), Amer. Conf. Gov.Ind.Hyg.

HAZARD-NFPA RATING

BLUE	RED	YELLOW	WHITE
1	0	0	

ENVIRONMENTAL TEST PROCEDURE Electrostatic precipitator or midget impinger. Spectrographic analysis preferred.

SIGNATURE & TITLE J M Sigmund Manager, Environmental Control DATE 4/19/72

INFORMATION PRESENTED HEREIN HAS BEEN COMPILED FROM SOURCES CONSIDERED TO BE DEPENDABLE AND IS ACCURATE AND RELIABLE TO THE BEST OF OUR KNOWLEDGE AND BELIEF, BUT IS NOT GUARANTEED TO BE SO. 1970 OCCUPATIONAL SAFETY & HEALTH ACT

* Approximate lethal dosage

#1265

SPECTRUM CHEMICAL MFG. CORP.
14422 S. SAN PEDRO STREET
GARDENA, CALIFORNIA 90248-9985
PHONE : (213) 516-8000

EMERGENCY CONTACT:
CHEMTREC (800) 424-9300
SPECTRUM TECHNICAL SERVICE (213) 516-8000

THE STATEMENTS CONTAINED HEREIN ARE OFFERED FOR INFORMATIONAL PURPOSES ONLY AND ARE INTENDED TO BE FOLLOWED ONLY BY PERSONS HAVING RELATED TECHNICAL SKILLS AND AT THEIR OWN DISCRETION AND RISK. SINCE CONDITIONS AND MANNER OF USE ARE OUTSIDE OUR CONTROL, WE MAKE NO WARRANTIES, EXPRESS OR IMPLIED, AND NO LIABILITY IN CONNECTION WITH ANY USE OF THIS INFORMATION.

MATERIAL SAFETY DATA SHEET
SUBSTANCE IDENTIFICATION

CAS-NUMBER 7664-93-9

SUBSTANCE: SULFURIC ACID

TRADE NAMES/SYNONYMS:
OIL OF VITRIOL; BOV; DIPPING ACID; VITRIOL BROWN OIL; HYDROGEN SULFATE; NORDHAUSEN ACID; DIHYDROGEN SULFATE; SULPHURIC ACID; MATTING ACID; SPENT SULFURIC ACID; SULPHURIC ACID; UN 1830;

CHEMICAL FAMILY:
INORGANIC ACID

MOLECULAR FORMULA: H2-S-04

MOLECULAR WEIGHT: 98.07

CERCLA RATINGS (SCALE 0-3): HEALTH=3 FIRE=0 REACTIVITY=2 PERSISTENCE=0
NFPA RATINGS (SCALE 0-4): HEALTH=3 FIRE=0 REACTIVITY=2

COMPONENTS AND CONTAMINANTS

COMPONENT: SULFURIC ACID PERCENT: 100

EXPOSURE LIMITS:
SULFURIC ACID:
1 MG/M3 OSHA TWA
1 MG/M3 ACGIH TWA
1 MG/M3 NIOSH RECOMMENDED 10 HOUR TWA

1000 POUNDS SARA SECTION 302 THRESHOLD PLANNING QUANTITY
1000 POUNDS SARA SECTION 304 REPORTABLE QUANTITY

PHYSICAL DATA

DESCRIPTION: CLEAR, COLORLESS, ODORLESS, OILY LIQUID

BOILING POINT: 559 F (290 C) MELTING POINT: 50 F (10 C)

SPECIFIC GRAVITY: 1.84 VAPOR PRESSURE: 1 MM @ 145.8

SOLUBILITY IN WATER: SOLUBLE VAPOR DENSITY: 3.4

SOLVENT SOLUBILITY: DECOMPOSES IN ALCOHOL

FIRE AND EXPLOSION DATA

FIRE AND EXPLOSION HAZARD:
NEGLIGIBLE FIRE HAZARD WHEN EXPOSED TO HEAT OR FLAME.

ACIDIC OXIDIZER: MAY CAUSE IGNITION, VIOLENT COMBUSTION OR EXPLOSION WHEN IN CONTACT WITH EASILY OXIDIZABLE SUBSTANCES. IT IS CAPABLE OF IGNITING FINELY DIVIDED COMBUSTIBLE MATERIALS ON CONTACT AND REACTS VIOLENTLY WITH WATER AND ORGANIC MATERIALS WITH EVOLUTION OF HEAT.

FIREFIGHTING MEDIA:
DRY CHEMICAL OR CARBON DIOXIDE
(1984 EMERGENCY RESPONSE GUIDEBOOK, DOT P 5800.3).

FOR LARGER FIRES, FLOOD AREA WITH WATER FROM A DISTANCE
(1984 EMERGENCY RESPONSE GUIDEBOOK, DOT P 5800.3).

FIREFIGHTING:
DO NOT GET SOLID STREAM OF WATER ON SPILLED MATERIAL. MOVE CONTAINERS FROM FIRE AREA IF POSSIBLE. COOL CONTAINERS EXPOSED TO FLAMES WITH WATER FROM SIDE UNTIL WELL AFTER FIRE IS OUT (1984 EMERGENCY RESPONSE GUIDEBOOK, DOT P 5800.3, GUIDE PAGE 39).

USE AGENT SUITABLE FOR TYPE OF FIRE; USE FLOODING AMOUNTS OF WATER AS A FOG. COOL CONTAINERS WITH FLOODING AMOUNTS OF WATER, APPLY FROM AS FAR A DISTANCE AS POSSIBLE. AVOID BREATHING CORROSIVE VAPORS, KEEP UPWIND (BUREAU OF EXPLOSIVES, EMERGENCY HANDLING OF HAZARDOUS MATERIAL IN SURFACE TRANSPORTATION, 1981).

TRANSPORTATION DATA

DEPARTMENT OF TRANSPORTATION HAZARD CLASSIFICATION 49CFR172.101:
CORROSIVE MATERIAL

DEPARTMENT OF TRANSPORTATION LABELING REQUIREMENTS 49CFR172.101 AND 172.402:
CORROSIVE

TOXICITY

SULFURIC ACID:
1380 UG EYE-RABBIT SEVERE IRRITATION; 100 MG EYE-RABBIT RINSED SEVERE IRRITATION; 135 MG/KG UNREPORTED-MAN LDLO; 3 MG/M3/24 WEEKS INHALATION-HUMAN TCLO; 2140 MG/KG ORAL-RAT LD50; 510 MG/M3/2 HOURS INHALATION-RAT LC50; 320 MG/M3/2 HOURS INHALATION-MOUSE LC50; 18 MG/M3 INHALATION-GUINEA PIG LC50; TUMORIGENIC DATA (AJEPAS 120(3), 358, 84); CARCINOGEN STATUS: NONE.
SULFURIC ACID IS HIGHLY TOXIC, AND IS A SEVERE SKIN, EYE AND MUCOUS MEMBRANE IRRITANT.

HEALTH EFFECTS AND FIRST AID

INHALATION:
SULFURIC ACID:

CORROSIVE/HIGHLY TOXIC. 80 MG/M3 IMMEDIATELY DANGEROUS TO LIFE OR HEALTH.
ACUTE EXPOSURE- INHALATION OF VAPORS MAY CAUSE NASAL SECRETION, SNEEZING, A BURNING FEELING IN THE THROAT AND RETROSTERNAL REGION, FOLLOWED BY COUGH, RESPIRATORY DISTRESS, AND POSSIBLE SPASM OF THE VOCAL CORDS. HIGH CONCENTRATIONS MAY PRODUCE BLOODY NASAL SECRETION AND SPUTUM, HEMATEMESIS, GASTRITIS, AND PULMONARY EDEMA. ONE INDIVIDUAL EXPERIENCED DELAYED SYMPTOMS OF PULMONARY FIBROSIS, RESIDUAL BRONCHITIS, AND PULMONARY EMPHYSEMA.
CHRONIC EXPOSURE- REPEATED EXPOSURE TO THE MIST MAY CAUSE DENTAL DISCOLORATION AND EROSION, TRACHEOBRONCHITIS, BRONCHIAL PNEUMONIA, AND GASTROINTESTINAL DISTURBANCES. AN EPIDEMIOLOGICAL STUDY OF WORKERS AT A REFINERY AND CHEMICAL PLANT SUGGESTS AN INCREASED RISK OF LARYNGEAL CANCER FROM EXPOSURE TO HIGH CONCENTRATIONS OF SULFURIC ACID.

FIRST AID: REMOVE FROM EXPOSURE AREA TO FRESH AIR IMMEDIATELY. IF BREATHING HAS STOPPED, GIVE ARTIFICIAL RESPIRATION. MAINTAIN AIRWAY AND BLOOD PRESSURE AND ADMINISTER OXYGEN IF AVAILABLE. KEEP AFFECTED PERSON WARM AND AT REST. ADMINISTRATION OF OXYGEN SHOULD BE PERFORMED BY QUALIFIED PERSONNEL. GET MEDICAL ATTENTION IMMEDIATELY.

SKIN CONTACT:
SULFURIC ACID:
CORROSIVE.
ACUTE EXPOSURE- CONTACT WITH CONCENTRATED SULFURIC ACID MAY CAUSE SEVERE BURNS DUE TO ITS SEVERE DEHYDRATING ACTION. THE RESULTING WOUNDS MAY BE LONG IN HEALING AND MAY CAUSE EXTENSIVE SCARRING. EXPOSURE TO THE MIST MAY CAUSE SEVERE IRRITATION.
CHRONIC EXPOSURE- REPEATED OR PROLONGED EXPOSURE TO THE MIST MAY CAUSE DERMATITIS. REPEATED SKIN CONTACT WITH LOW CONCENTRATIONS OF ACID MAY CAUSE SKIN DESICCATION AND ULCERATION OF THE HANDS, AND PANARIS OR CHRONIC PURULENT INFLAMMATION AROUND THE NAILS.

FIRST AID- REMOVE CONTAMINATED CLOTHING AND SHOES IMMEDIATELY. WASH AFFECTED AREA WITH SOAP OR MILD DETERGENT AND LARGE AMOUNTS OF WATER UNTIL NO EVIDENCE OF CHEMICAL REMAINS (AT LEAST 15-20 MINUTES). IN CASE OF CHEMICAL BURNS, COVER AREA WITH STERILE, DRY DRESSING. BANDAGE SECURELY, BUT NOT TOO TIGHTLY. GET MEDICAL ATTENTION IMMEDIATELY.

EYE CONTACT:
SULFURIC ACID:
CORROSIVE.
ACUTE EXPOSURE- EXPOSURE TO THE VAPORS MAY CAUSE A BURNING SENSATION IN THE EYES WITH LACRIMATION AND CONJUNCTIVAL CONGESTION. SPLASHES OF ACID IN THE EYES MAY PRODUCE DEEP CORNEAL ULCERATION, KERATO-CONJUNCTIVITIS AND PALPEBRAL LESIONS WITH SEVERE SEQUELAE. THE CORNEA MAY SUFFER PERMANENT DAMAGE. CONTACT WITH DILUTED ACID MAY PRODUCE MORE TRANSIENT EFFECTS FROM WHICH RECOVERY MAY BE COMPLETE.
CHRONIC EXPOSURE- PROLONGED OR REPEATED EXPOSURE TO MIST OR VAPORS MAY CAUSE CONJUNCTIVITIS OR DEPENDING ON THE CONCENTRATION, MAY CAUSE SYMPTOMS SIMILAR TO ACUTE EXPOSURE.

FIRST AID- WASH EYES IMMEDIATELY WITH LARGE AMOUNTS OF WATER, OCCASIONALLY LIFTING UPPER AND LOWER LIDS, UNTIL NO EVIDENCE OF CHEMICAL REMAINS (AT LEAST 15-20 MINUTES). IN CASE OF BURNS, APPLY STERILE BANDAGES LOOSELY WITHOUT MEDICATION. GET MEDICAL ATTENTION IMMEDIATELY.

INGESTION:
SULFURIC ACID:
CORROSIVE:
ACUTE EXPOSURE- MAY CAUSE SEVERE, EURNING PAIN IN THE MOUTH, PHARYNX, AND ABDOMEN FOLLOWED BY VOMITING AND DIARRHEA OF DARK PRECIPITATED BLOOD, AND A SHARP DECLINE IN BLOOD PRESSURE. BROWNISH OR YELLOWISH STAINS MAY BE FOUND AROUND OR IN THE MOUTH. ASPHYXIA MAY OCCUR FROM EDEMA OF THE GLOTTIS. SHOCK, COMA AND CONVULSIONS ARE POSSIBLE AND MAY RESULT IN DEATH. AFTER INITIAL RECOVERY, PERFORATION RESULTING IN PERITONITIS, SEVERE NEPHRITIS, AND PNEUMONIA MAY DEVELOP. FORMATION OF SCAR TISSUE MAY PRODUCE STRICTURE OF THE PYLORUS OR ESOPHAGUS.
CHRONIC EXPOSURE- NO DATA AVAILABLE.

FIRST AID- DO NOT USE GASTRIC LAVAGE OR EMESIS. DILUTE THE ACID IMMEDIATELY BY DRINKING LARGE QUANTITIES OF WATER OR MILK. IF VOMITING PERSISTS, ADMINISTER FLUIDS REPEATEDLY. INGESTED ACID MUST BE DILUTED APPROXIMATELY 100 TIMES TO RENDER IT HARMLESS TO TISSUES. (DREISBACH, HANDBOOK OF POISONING, 11TH ED.) GET MEDICAL ATTENTION.

ANTIDOTE:
NO SPECIFIC ANTIDOTE. TREAT SYMPTOMATICALLY AND SUPPCRTIVELY.

REACTIVITY

REACTIVITY:
VIOLENT EXOTHERMIC REACTION WITH WATER AND ORGANIC MATERIALS.

INCOMPATIBILITIES:
SULFURIC ACID:
ACETALDEHYDE: MAY BE VIOLENTLY POLYMERIZED BY CONCENTRATED SULFURIC ACID.
ACETIC ANHYDRIDE: FIXING IN A CLOSED CONTAINER CAUSED AN INCREASE IN TEMPERATURE AND PRESSURE.
ACETONE CYANHYDRIN: POSSIBLE EXPLOSION.
ACETONE AND NITRIC ACID: ACETONE WILL DECOMPOSE VIOLENTLY WHEN BROUGHT IN CONTACT WITH MIXED SULFURIC-NITRIC ACIDS.
ACETONE AND POTASSIUM DICHROMATE: IGNITION.
ACETONITRILE: MIXING IN A CLOSED CONTAINER CAUSED AN INCREASE IN TEMPERATURE AND PRESSURE.
ACROLEIN: MIXING IN A CLOSED CONTAINER CAUSED AN INCREASE IN TEMPERATURE AND PRESSURE.
ACRYLONITRILE: VIGCROUS EXOTHERMIC REACTION.
ALCOHOLS AND HYDROGEN PEROXIDE: POSSIBLE EXPLOSION.
ALLYL ALCOHOL: MIXING IN A CLOSED CONTAINER CAUSED AN INCREASE IN TEMPERATURE AND PRESSURE.
ALLYL CHLORIDE: ALLYL CHLORIDE MAY VIOLENTLY POLYMERIZE.
ALKYL NITRATES: MAY CAUSE VIOLENT REACTION.
2-AMINOETHANOL: MIXING IN A CLOSED CONTAINER CAUSED AN INCREASE IN TEMPERATURE AND PRESSURE.
AMMONIUM HYDROXIDE: MIXING IN A CLOSED CONTAINER CAUSED AN INCREASE IN TEMPERATURE AND PRESSURE.
AMMONIUM IRON (III) SULFATE DODECAHYDRATE: MAY CAUSE VIOLENT REACTION DUE TO THE EXOTHERMAL REACTION RELEASING WATER FROM THE COMPOUND.
AMMONIUM TRIPERCHROMATE: MIXING IN A CLOSED CONTAINER CAUSED AN INCREASE IN TEMPERATURE AND PRESSURE.
ANILINE: MIXING IN A CLOSED CONTAINER CAUSED AN INCREASE IN TEMPERATURE AND PRESSURE.
BENZYLALCOHOL: MAY DECOMPOSES EXPLOSIVELY AT ABOUT 180 C.

BROMATES AND METALS: POSSIBLE IGNITION AND FIRE.
BROMINE PENTAFLUORIDE: VIOLENT REACTION.
N-BUTYRALDEHYDE: MIXING IN A CLOSED CONTAINER CAUSED AN INCREASE IN TEMPERATURE AND PRESSURE.
CARBIDES: CONCENTRATED SULFURIC ACID IS EXTREMELY HAZARDOUS IN CONTACT WITH CARBIDES.
CESIUM ACETYLENE CARBIDE: IGNITION.
1-CHLORO-2,3-EXPOXYPROPANE: MAY CAUSE EXPLOSIVE REACTION.
4-CHLORONITROBENZENE AND SULFUR TRIOXIDE: MAY CAUSE EXPLOSIVE REACTION.
CHLORATES: ALL CHLORATES, WHEN BROUGHT IN CONTACT WITH SULFURIC ACID MAY GIVE OFF EXPLOSIVE CHLORINE DIOXIDE GAS. A VIOLENT EXPLOSION IS USUAL.
CHLORATES AND METALS: IGNITION LIKELY.
CHLORINE TRIFLUORIDE: VIOLENT EXPLOSION.
CHLOROSULFONIC ACID: MIXING IN A CLOSED CONTAINER CAUSED AN INCREASE IN TEMPERATURE AND PRESSURE.
COPPER: MAY PRODUCE HAZARDOUS REACTION.
CUPROUS NITRIDE: VIOLENT REACTION.
2-CYANO-4-NITROBENZENEDIAZONIUM HYDROGEN SULFATE: MAY CAUSE EXPLOSIVE REACTION.
2-CYANO-2-PROPANOL: MAY CAUSE VIOLENT REACTION.
CYCLOPENTADIENE: MAY CAUSE EXPLOSIVE REACTION.
CYCLOPENTANONE OXIME: MAY CAUSE VIOLENT REACTION.
1,3-DIAZIDOBENZENE: MAY CAUSE EXPLOSIVE REACTION.
DIETHYLAMINE: MAY CAUSE VIOLENT REACTION.
DIISOBUTYLENE: MIXING IN A CLOSED CONTAINER CAUSED AN INCREASE IN TEMPERATURE AND PRESSURE.
DIMETHYLBENZYLCARBINOL AND HYDROGEN PEROXIDE: EXPLOSION.
DIMETHOXYANTHRAQUINONE: MAY CAUSE VIOLENT REACTION.
4-DIMETHYLAMINOBENZALDEHYDE: MAY CAUSE HAZARDOUS EXOTHERMIC REACTION.
2,5-DINITRO-3-METHYLBENZOIC ACID AND SODIUM AZIDE: MAY CAUSE VIOLENT REACTION.
1,5-DINITRONAPHTHALENE AND SULFUR: MAY CAUSE VIOLENT REACTION.
EPICHLOROHYDRIN: MIXING IN A CLOSED CONTAINER CAUSED AN INCREASE IN TEMPERATURE AND PRESSURE.
ETHOXYLATED NONYLPHENOL: MAY CAUSE VIOLENT REACTION.
ETHANOL AND HYDROGEN PEROXIDE: POSSIBLE EXPLOSION.
ETHYLENE CYANOHYDRIN: VIOLENT REACTION.
ETHYLENE DIAMINE: MIXING IN A CLOSED CONTAINER CAUSED AN INCREASE IN TEMPERATURE AND PRESSURE.
ETHYLENE GLYCOL: MIXING IN A CLOSED CONTAINER CAUSED AN INCREASE IN TEMPERATURE AND PRESSURE.
ETHYLENIMINE: MIXING IN A CLOSED CONTAINER CAUSED AN INCREASE IN TEMPERATURE AND PRESSURE.
FULMINATES: SULFURIC ACID IS EXTREMELY HAZARDOUS IN CONTACT WITH FULMINATES.
HEXALITHIUM DISILICIDE: MAY INCANDESCES WHEN FLOATED ON SULFURIC ACID AND MAY CAUSE VIOLENT REACTION.
HYDROCHLORIC ACID: MIXING IN A CLOSED CONTAINER CAUSED AN INCREASE IN TEMPERATURE AND PRESSURE.
HYDROGEN PEROXIDE: MAY CAUSE VIOLENT REACTION.
HYDROFLUORIC ACID: MIXING IN A CLOSED CONTAINER CAUSED AN INCREASE IN TEMPERATURE AND PRESSURE.
IODINE HEPTAFLUORIDE: THE ACID BECOMES EFFERVESCENT.
INDANE AND NITRIC ACID: POSSIBLE EXPLOSION.
IRON: POSSIBLE EXPLOSION DUE TO HYDROGEN GAS FROM THE ACID-METAL REACTION.
ISOPRENE: MIXING IN A CLOSED CONTAINER CAUSED AN INCREASE IN TEMPERATURE AND PRESSURE.
LITHIUM SILICIDE: INCANDESCENT REACTION.
MERCURIC NITRIDE: EXPLOSION.

MESITYL OXIDE: MIXING IN A CLOSED CONTAINER CAUSED AN INCREASE IN TEMPERATURE AND PRESSURE.
METAL ACETYLIDES: MAY IGNITE.
METALS (POWDERED): CONTACT WITH SULFURIC ACID IS EXTREMELY HAZARDOUS.
4-METHYLPYRIDINE: MAY CAUSE VIOLENT REACTION.
NITRAMIDE: MAY CAUSE VIOLENT REACTION.
NITRIC ACID, ORGANIC MATERIAL: MAY CAUSE VIOLENT REACTION.
NITRIC ACID, TOLUENE: MAY CAUSE VIOLENT REACTION.
NITROARYL BASES AND DERIVATIES: MAY CAUSE VIOLENT REACTION.
NITRIC ACID AND GLYCERIDES: EXPLOSION.
NITROBENZENE: MAY CAUSE VIOLENT REACTION.
3-NITROBENZENESULFONIC ACID: MAY CAUSE VIOLENT REACTION.
NITROMETHANE: MAY CAUSE VIOLENT REACTION.
N-NITROMETHYLAMINE: MAY CAUSE VIOLENT REACTION.
P-NITROTOLUENE: EXPLOSION.
PENTASILVER TRIHYDROXYDIAMINOPHOSPHATE: EXPLOSION.
PERCHLORATES: POSSIBLE EXPLOSION.
PERCHLORIC ACID: FORMATION OF DANGEROUS ANHYDROUS PERCHLORIC ACID.
PERMANGANATES AND BENZENE: POSSIBLE EXPLOSION.
1-PHENYL-2-METHYL-PROPYL ALCOHOL AND HYDROGEN PEROXIDE: POSSIBLE EXPLOSION.
PHOSPHORUS: YELLOW PHOSPHORUS IGNITES WHEN PLACED IN BOILING CONCENTRATED SULFURIC ACID.
PHOSPHORUS ISOCYANATE: VIOLENT REACTION.
PHOSPHORUS TRIOXIDE: MAY CAUSE VIOLENT REACTION.
PICRATES: CONTACT WITH CONCENTRATED SULFURIC ACID IS EXTREMELY HAZARDOUS.
POLYSILYLENE: MAY CAUSE EXPLOSIVE REACTION.
POTASSIUM: MAY CAUSE EXPLOSIVE REACTION.
POTASSIUM TERT-BUTOXIDE: IGNITION.
POTASSIUM CHLORATE: POSSIBLE FIRE AND EXPLOSION.
POTASSIUM PERMANGANATE: POSSIBLE EXPLOSION IN THE PRESENCE OF MOISTURE.
POTASSIUM PERMANGANATE AND POTASSIUM CHLORIDE: VIOLENT EXPLOSION.
BETA-PROPIOLACTONE: MIXTURES IN CLOSED CONTAINERS CAUSED AN INCREASE IN TEMPERATURE AND PRESSURE.
PROPYLENE OXIDE: MIXING IN A CLOSED CONTAINER CAUSED AN INCREASE IN TEMPERATURE AND PRESSURE.
3-PROPYNOL: MAY CAUSE HAZARDOUS REACTION.
PYRIDINE: MIXING IN A CLOSED CONTAINER CAUSED AN INCREASE IN TEMPERATURE AND PRESSURE.
RUBIDIUM ACETYLENE CARBIDE: BURNS WITH SULFURIC ACID.
SILVER PERMANGANATE: EXPLOSION.
SILVER PEROXOCHROMATE: MAY CAUSE EXPLOSIVE REACTION.
SODIUM: REACTS WITH EXPLOSIVE VIOLENCE.
SODIUM CARBONATE: VIOLENT REACTION.
SODIUM CHLORATE: POSSIBLE FIRE OR EXPLOSION.
SODIUM HYDROXIDE: MIXING IN A CLOSED CONTAINER CAUSED AN INCREASE IN TEMPERATURE AND PRESSURE.
SODIUM TETRAHYDROBORATE: MAY CAUSE VIOLENT EXTHERMIC REACTION.
SODIUM THIOCYANATE: MAY CAUSE VIOLENT EXOTHERMIC REACTION.
STEEL: POSSIBLE EXPLOSION DUE TO HYDROGEN GAS FROM THE ACID-METAL REACTION.
STYRENE MONOMER: MIXING IN A CLOSED CONTAINER CAUSED AN INCREASE IN TEMPERATURE AND PRESSURE.
TETRAMETHYLBENZENES: MAY CAUSE VIOLENT REACTION IN CLOSED CONTAINERS.
1,2,4,5-TETRAZINE: DECOMPOSES VIOLENTLY ON CONTACT WITH SULFURIC ACID.
THALLIUM(I) AZIDIDITHIOCARBONATE: MAY EXPLODE ON CONTACT.
1,3,5-TRINITROSOHEXAHYDRO-1,3,5-TRIAZINE: MAY CAUSE VIOLENT REACTION.
TOLUENE AND NITRIC ACID: VIOLENT REACTION.
VINYL ACETATE: MIXING IN A CLOSED CONTAINER CAUSED AN INCREASE IN TEMPERATURE AND PRESSURE.

WATER: MAY CAUSE VIOLENT EXOTHERMIC REACTION.
ZINC CHLORATE: LIKELY TO CAUSE FIRES AND EXPLOSIONS.
ZINC IODIDE: MAY CAUSE VIOLENT REACTION.

DECOMPOSITION:
THERMAL DECOMPOSITION MAY RELEASE TOXIC OXIDES OF SULFUR.

POLYMERIZATION:
HAZARDOUS POLYMERIZATION HAS NOT BEEN REPORTED TO OCCUR UNDER NORMAL TEMPERATURES AND PRESSURES.

****

CONDITIONS TO AVOID

MAY IGNITE OTHER COMBUSTIBLE MATERIALS (WOOD, PAPER, OIL, ETC.). VIOLENT REACTION WITH WATER. FLAMMABLE, POISONOUS GASES MAY ACCUMULATE IN CONFINED SPACES. RUNOFF TO SEWER MAY CREATE FIRE OR EXPLOSION HAZARD.

****

SPILL AND LEAK PROCEDURES

SOIL SPILL:
DIG HOLDING AREA SUCH AS LAGOON, POND OR PIT FOR CONTAINMENT.

DIKE FLOW OF SPILLED MATERIAL USING SOIL OR SANDBAGS OR FOAMED BARRIERS SUCH AS POLYURETHANE OR CONCRETE.

USE CEMENT POWDER OR FLY ASH TO ABSORB LIQUID MASS.

NEUTRALIZE SPILL WITH SLAKED LIME, SODIUM BICARBONATE OR CRUSHED LIMESTONE.

AIR SPILL:
KNOCK DOWN VAPORS WITH WATER SPRAY. KEEP UPWIND.

WATER SPILL:
NEUTRALIZE WITH AGRICULTURAL LIME, SLAKED LIME, CRUSHED LIMESTONE, OR SODIUM BICARBONATE.

ADD SUITABLE AGENT TO NEUTRALIZE SPILLED MATERIAL TO PH-7.

OCCUPATIONAL SPILL:
KEEP COMBUSTIBLES (WOOD, PAPER, OIL, ETC.) AWAY FROM SPILLED MATERIAL. DO NOT TOUCH SPILLED MATERIAL. DO NOT GET WATER INSIDE CONTAINER. STOP LEAK IF YOU CAN DO IT WITHOUT RISK. USE WATER SPRAY TO REDUCE VAPORS. DO NOT PUT WATER ON LEAK OR SPILL AREA. CLEAN UP ONLY UNDER THE SUPERVISION OF AN EXPERT. DIKE SPILL FOR LATER DISPOSAL. DO NOT APPLY WATER UNLESS DIRECTED TO DO SO. KEEP UNNECESSARY PEOPLE AWAY. ISOLATE HAZARD AREA AND DENY ENTRY. VENTILATE CLOSED SPACES BEFORE ENTERING.

REPORTABLE QUANTITY: 1000 POUNDS
THE SUPERFUND AMENDMENTS AND REAUTHORIZATION ACT OF 1986 SECTION 304 REQUIRES THAT A RELEASE EQUAL TO OR GREATER THAN THE REPORTABLE QUANTITY FOR THIS SUBSTANCE MUST BE IMMEDIATELY REPORTED TO THE LOCAL EMERGENCY PLANNING COMMITTEE, THE STATE EMERGENCY RESPONSE COMMISSION, AND THE NATIONAL RESPONSE CENTER (800)-424-8802; IN WASHINGTON, D.C. METROPOLITAN AREA (202)-426-2675.

PROTECTIVE EQUIPMENT

VENTILATION:
PROVIDE LOCAL EXHAUST OR PROCESS ENCLOSURE VENTILATION TO MEET PUBLISHED EXPOSURE LIMITS.

RESPIRATOR:
THE FOLLOWING RESPIRATORS AND MAXIMUM USE CONCENTRATIONS ARE RECOMMENDATIONS BY NIOSH POCKET GUIDE TO CHEMICAL HAZARDS, U.S. DEPARTMENT OF HEALTH AND HUMAN SERVICES OR DEPARTMENT OF LABOR, 29CFR1910; SUBPART Z.
THE SPECIFIC RESPIRATOR SELECTED MUST BE BASED ON CONTAMINATION LEVELS FOUND IN THE WORK PLACE AND BE JOINTLY APPROVED BY THE NATIONAL INSTITUTE OF OCCUPATIONAL SAFETY AND HEALTH AND THE MINE SAFETY AND HEALTH ADMINISTRATION.

25 MG/M3- ANY POWERED AIR-PURIFYING RESPIRATOR WITH AN ACID GAS CARTRIDGE(S) AND HAVING A HIGH-EFFICIENCY PARTICULATE FILTER.
ANY SUPPLIED-AIR RESPIRATOR OPERATED IN A CONTINUOUS FLOW MODE.

50 MG/M3- ANY CHEMICAL CARTRIDGE RESPIRATOR WITH A FULL FACEPIECE AND ACID GAS CARTRIDGE(S) IN COMBINATION WITH A HIGH-EFFICIENCY PARTICULATE FILTER.
ANY SELF-CONTAINED BREATHING APPARATUS WITH A FULL FACEPIECE.
ANY SUPPLIED-AIR RESPIRATOR WITH A FULL FACEPIECE.
ANY AIR-PURIFYING FULL FACEPIECE RESPIRATOR (GAS MASK) WITH A CHIN-STYLE OR FRONT- OR BACK-MOUNTED ACID GAS CANISTER HAVING A HIGH-EFFICIENCY PARTICULATE FILTER.

80 MG/M3- ANY SUPPLIED-AIR RESPIRATOR WITH A FULL FACEPIECE AND OPERATED IN A PRESSURE-DEMAND OR OTHER POSITIVE PRESSURE MODE.

ESCAPE- ANY AIR-PURIFYING FULL FACEPIECE RESPIRATOR (GAS MASK) WITH A CHIN-STYLE OR FRONT- OR BACK-MOUNTED ACID GAS CANISTER HAVING A HIGH-EFFICIENCY PARTICULATE FILTER.
ANY APPROPRIATE ESCAPE-TYPE SELF-CONTAINED BREATHING APPARATUS.

FOR FIREFIGHTING AND OTHER IMMEDIATELY DANGEROUS TO LIFE OR HEALTH CONDITIONS:

SELF-CONTAINED BREATHING APPARATUS WITH FULL FACEPIECE OPERATED IN PRESSURE-DEMAND OR OTHER POSITIVE PRESSURE MODE.

SUPPLIED-AIR RESPIRATOR WITH FULL FACEPIECE AND OPERATED IN PRESSURE-DEMAND OR OTHER POSITIVE PRESSURE MODE IN COMBINATION WITH AN AUXILIARY SELF-CONTAINED BREATHING APPARATUS OPERATED IN PRESSURE-DEMAND OR OTHER POSITIVE PRESSURE MODE.

CLOTHING:
WEAR APPROPRIATE PROTECTIVE CLOTHING TO AVOID ANY POSSIBILITY OF SKIN CONTACT WITH LIQUIDS CONTAINING MORE THAN 1% SULFURIC ACID. AVOID REPEATED OR PROLONGED SKIN CONTACT WITH LIQUIDS CONTAINING 1% OR LESS SULFURIC ACID.

GLOVES:
EMPLOYEE MUST WEAR APPROPRIATE PROTECTIVE GLOVES TO PREVENT CONTACT WITH THIS SUBSTANCE.

EYE PROTECTION:
EMPLOYEE MUST WEAR SPLASH-PROOF OR DUST-RESISTANT SAFETY GOGGLES AND A FACESHIELD TO PREVENT CONTACT WITH THIS SUBSTANCE.

WHERE THERE IS ANY POSSIBILITY THAT AN EMPLOYEE'S EYES MAY BE EXPOSED TO THIS SUBSTANCE, THE EMPLOYER SHALL PROVIDE AN EYE-WASH FOUNTAIN WITHIN THE IMMEDIATE WORK AREA FOR EMERGENCY USE.

AUTHORIZED - SPECTRUM CHEMICAL MFG. CORP.
CREATION DATE: 11/28/84 REVISION DATE: 01/23/87

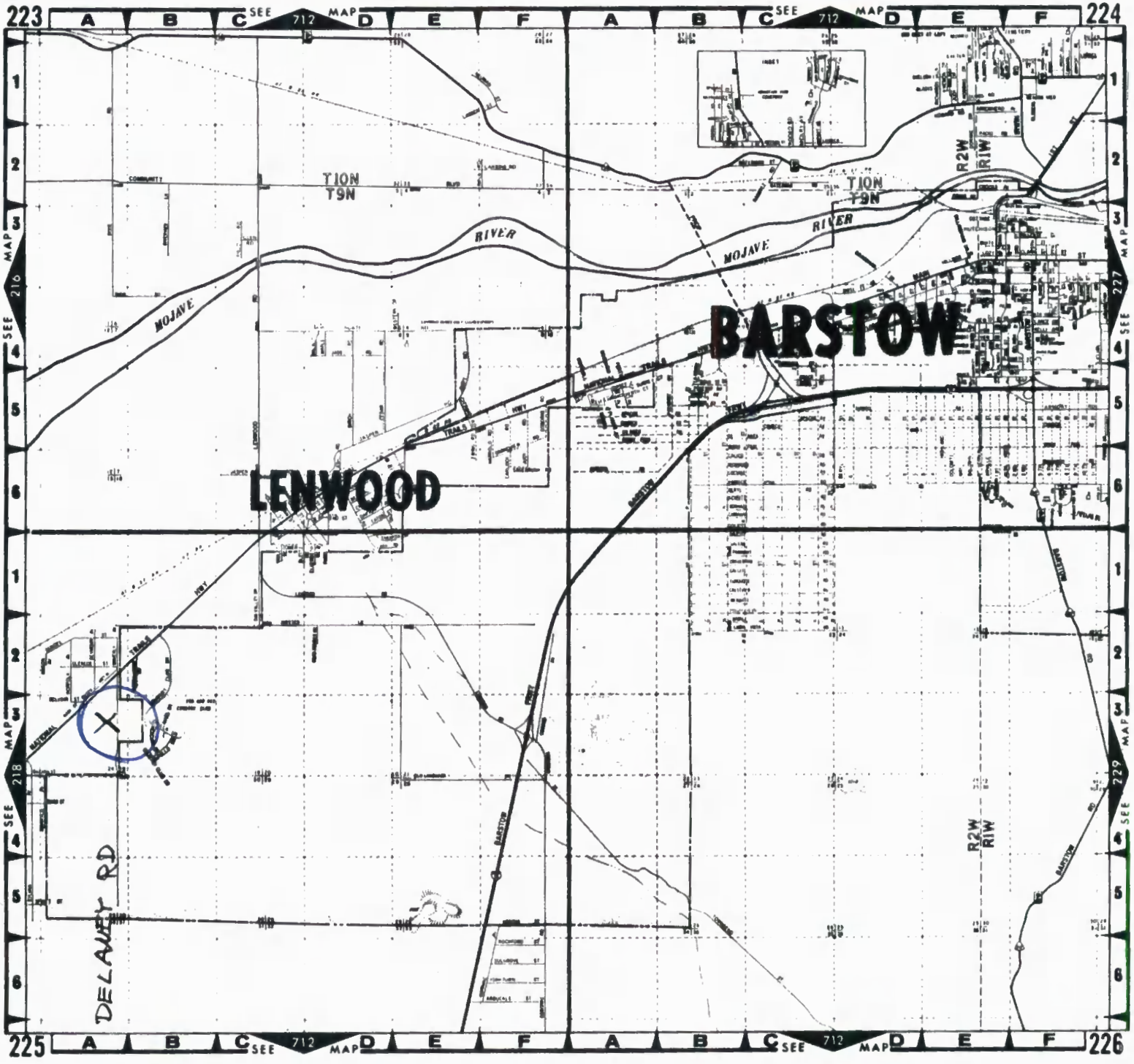
223
224
225
226
712
SEE MAP
216
218
227
229
T10N
T9N
R2W
R1W
MOJAVE RIVER
LENWOOD
BARSTOW
DELANEY RD
X

*COMPLETE THIS FORM AND ATTACH TO EACH COPY OF THE BUSINESS PLAN

BUSINESS NAME: Diamond Pacific Tool Corp

ADDRESS: 25647 W. Main St. Barstow, CA 92311

CONTACT PERSON: Bill E. Depue

PHONE #: (619) 253-2954

I declare, under penalty of perjury, that the information provided herein is true and correct to the best of my knowledge.

Bill E Depue
Signature

1-24-89
Date

Business Plan Prepared By: Bill E. Depue

BUSINESS PLAN 1/89

1. Diamond Pacific Tool Corp
   25647 W. Main St.
   Barstow, CA 92311

   Nickel plating facility located at:
   33326 Delaney Rd.
   Barstow, CA 92311

   Assessor's parcel number 0421071540000

2. Phone: (619) 253-2954

3. Officers: President Bill E. Depue
   Vice-Pres Bob G. Depue
   Sec/Treas Clara B. Pinnell

4. Standard Industrial Classification Code: Not known

5. None

6. Manufacturers of lapidary equipment: diamond grinding wheels and grinding machines

7. Number of employees: 14

8. Emergency contact persons: Bill E. Depue (619) 253-5261
   Bob G. Depue (619) 253-5522
   Don B. Depue (619) 253-5352

9. Inventory - attached

10. Notification Plan

    A. Call San Bern. County Dept of Environmental Health
    (800) 33-TOXIC or (714) 387-6077

    B. State of California, Office of Emergency Services
    (800) 852-7550

    C. Main office - (619) 253-2954
    Bill Depue - (619) 253-5261
    Bob Depue - (619) 253-5522
    Don Depue - (619) 253-5352

11. Emergency Procedures:

    A. Spill of plating bath
    1) Use mop to transfer liquid from floor to mop bucket using rollers to squeeze mop
    2) Replace temporarily in plastic drums
    3) Repair leak in tank
    4) Return bath to tank
    5) Treat with hydrogen peroxide and carbon filter to purify bath

B. Spill of acid
   1) Open both doors for cross ventilation
   2) Mop up spilled acid
   3) Neutralize to ph7 with dilute alkaline cleaner

C. Spill of alkaline cleaner
   1) Mop up spilled cleaner
   2) Neutralize to ph7 with dilute sulfuric acid from acid dip tank

D. Spill of hydrogen peroxide
   1) Open both doors for cross ventilation
   2) Flush with water

12. Evacuation Plan No evacuation necessary

13. Preventive Measures: Place a plastic pan beneath each tank capable of holding tank contents.

14. Facility Training Plan:

Plating personell are already familiar with neutralization of either acid or alkaline solutions to ph7 since this is done about four times yearly when replacing spent alkaline cleaner. They are also good at using a mop.

15. Emergency Equipment:

Mop, roller type mop bucket, rubber gloves, plastic pails

16. Not applicatble

17. Copies of material safety data sheets submitted 12/87

18. Area map attached.

19. Site layout map attached.

ENVIRONMENTAL HEALTH SERVICES

385 North Arrowhead Avenue • San Bernardino, CA 92415-0160 • (714) 387-4646

COUNTY OF SAN BERNARDINO
ENVIRONMENTAL
PUBLIC WORKS AGENCY

PAUL F. RYAN, R.S., MPPA
Director

9. INVENTORY OF HAZARDOUS MATERIALS ON SITE (INDICATE UNITS USED).

A. HAZARDOUS MATERIALS

1. Chemical Name Sulfuric acid
CAS # (if known)
Composition
Hazard Code/s (See Page 9) 4 / / / /
Common Name
Solid ____ Liquid x Gas ____ Mix ____ Pure ____
Maximum amount at one time on site 8 bottles
Average daily amount on site 4 bottles
Number of days on site/year 365
Container type ½ gallon glass bottles
Storage Pressure 0 Storage Temp (F) 70

2. Chemical Name Hydrochloric acid
CAS # (if known)
Composition
Hazard Code/s (See Page 9) 4 / / / /
Common Name Muriatic acid
Solid ____ Liquid x Gas ____ Mix ____ Pure ____
Maximum amount at one time on site 6 bottles
Average daily amount on site 3 bottles
Number of days on site/year 365
Container type ½ gallon glass bottle
Storage Pressure 0 Storage Temp (F) 70

3. Chemical Name Phosphoric acid
CAS # (if known)
Composition
Hazard Code/s (See Page 9) 4 / / / /
Common Name
Solid ____ Liquid x Gas ____ Mix ____ Pure ____
Maximum amount at one time on site 15 gallons
Average daily amount on site 8 gal
Number of days on site/year 365
Container type polypropylene drum
Storage Pressure 0 Storage Temp (F) 70

4. Chemical Name Phosphorus acid
CAS # (if known)
Composition
Hazard Code/s (See Page 9) 4
Common Name
Solid x Liquid ____ Gas ____ Mix ____ Pure ____
Maximum amount at one time on site 20 lbs
Average daily amount on site 10 lbs
Number of days on site/year 365
Container type 5 lb glass bottles
Storage Pressure 0 Storage Temp (F) 70

MAKE ADDITIONAL COPIES OF INVENTORY FORM AS NEEDED FOR EVERY CHEMICAL.

ENVIRONMENTAL HEALTH SERVICES

385 North Arrowhead Avenue • San Bernardino, CA 92415-0160 • (714) 387-4666

COUNTY OF SAN BERNARDINO
ENVIRONMENTAL
PUBLIC WORKS AGENCY

PAUL F. RYAN, R.S., M.P.A.
Director

9. INVENTORY OF HAZARDOUS MATERIALS ON SITE (INDICATE UNITS USED).

A. HAZARDOUS MATERIALS

1. Chemical Name: Hydrogen peroxide
CAS # (if known):
Composition:
Hazard Code/s (See Page 9): 4 / / / /
Common Name:
Solid: Liquid: x Gas: Mix: Pure:
Maximum amount at one time on site: 15 gals
Average daily amount on site: 8 gals
Number of days on site/year: 365
Container type: 15 gal polypropylene drum
Storage Pressure: 0 Storage Temp (F): 70

2. Chemical Name: Sodium hydroxide
CAS # (if known):
Composition:
Hazard Code/s (See Page 9): / / / /
Common Name: Porenac (brand) alkaline cleaner
Solid: x Liquid: Gas: Mix: Pure:
Maximum amount at one time on site: 20 lbs
Average daily amount on site: 10 lbs
Number of days on site/year: 365
Container type: polypropylene pail
Storage Pressure: 0 Storage Temp (F): 70

3. Chemical Name: Nickel sulfate, nickel chloride
CAS # (if known):
Composition:
Hazard Code/s (See Page 9): / / / /
Common Name: nickel plating bath
Solid: Liquid: x Gas: Mix: x Pure:
Maximum amount at one time on site: 250 gals
Average daily amount on site: 250 gals
Number of days on site/year: 365
Container type: polypropylene tanks
Storage Pressure: 0 Storage Temp (F): 167

4. Chemical Name:
CAS # (if known):
Composition:
Hazard Code/s (See Page 9):
Common Name:
Solid: Liquid: Gas: Mix: Pure:
Maximum amount at one time on site:
Average daily amount on site:
Number of days on site/year:
Container type:
Storage Pressure: Storage Temp (F):

MAKE ADDITIONAL COPIES OF INVENTORY FORM AS NEEDED FOR EVERY CHEMICAL.

Not in system
33326 Delaney Rd
Barstow

ENVIRONMENTAL HEALTH SERVICES
94 JAN -3 AM 9:34

BUSINESS PLAN UPDATE FORM

Department of Environmental Health Services
385 N. Arrowhead Ave.
San Bernardino, CA 92415-0160

Attn: Business Plan Coordinator

FACILITY NAME: DIAMOND PACIFIC TOOL CORP

ADDRESS: 25647 W. MAIN ST.
BARSTOW CA 92311

CONTACT PERSON: BILL DEPHE PHONE NUMBER: (619) 253-2954

Annual Inventory Update (due every year by January 1)

[X] No significant changes in inventory have occurred since the last business plan or inventory was submitted.

[ ] New inventory forms are attached.
  [ ] Replace previous inventory with attached inventory.
  [ ] Replace only designated pages of inventory.

Special instructions: _____

_____

Biennial Review and Recertification (due January 1 of even-numbered years)

[X] I certify that the business plan has been reviewed and the information contained in the business plan is accurate and complete as of this date.

Other Updates

[ ] Please incorporate the following information into the business plan for this facility:

_____

_____

I declare, under penalty of perjury, that the information provided herein is true and correct to the best of my knowledge.

Signature: Bill E. Depue Date 12/28/93

Printed Name: BILL E. DEPHE

Note: DEHS provides this information to local police and fire jurisdictions. Please provide <u>three</u> copies of all update information if your business is in Barstow, Big Bear Lake, Chino, Colton, Fontana, or Rancho Cucamonga. If your business is in another city or an unincorporated area, please submit <u>two</u> copies only.

Questions? Call DEHS at (714) 387-4677 or (714) 387-3044.

Rec'd. 4-20-93

BUSINESS PLAN UPDATE FORM

Department of Environmental Health Services
385 N. Arrowhead Ave.
San Bernardino, CA 92415-0160

Attn: Business Plan Coordinator

FACILITY NAME: DIAMOND PACIFIC TOOL CORP

ADDRESS: 25647 W. MAIN
BARSTOW CA 92311

CONTACT PERSON: BILL DEPUE PHONE NUMBER: (619) 253-2954

Annual Inventory Update (due every year by January 1)
[X] No significant changes in inventory have occurred since the last business plan or inventory was submitted.

[ ] New inventory forms are attached.
[ ] Replace previous inventory with attached inventory.
[ ] Replace only designated pages of inventory.

Special instructions: _____

_____

Biennial Review and Recertification (due January 1 of even-numbered years)
[ ] I certify that the business plan has been reviewed and the information contained in the business plan is accurate and complete as of this date.

Other Updates
[ ] Please incorporate the following information into the business plan for this facility:

_____

_____

I declare, under penalty of perjury, that the information provided herein is true and correct to the best of my knowledge.

Signature: Bill E. Depue Date 4-15-93

Printed Name: BILL E. DEPUE

Note: DEHS provides this information to local police and fire jurisdictions. Please provide <u>three</u> copies of all update information if your business is in Barstow, Big Bear Lake, Chino, Colton, Fontana, or Rancho Cucamonga. If your business is in another city or an unincorporated area, please submit <u>two</u> copies only.

Questions? Call DEHS at (714) 387-4677 or (714) 387-3044.

BUSINESS PLAN UPDATE FORM

Department of Environmental Health Services
385 N. Arrowhead Ave.
San Bernardino, CA 92415-0160

Attn: Business Plan Coordinator

FACILITY NAME: DIAMOND PACIFIC TOOL CORP

ADDRESS: 25647 W. MAIN
BARSTOW CA 92311

CONTACT PERSON: BILL DEPUE PHONE NUMBER: (619) 253-2954

Annual Inventory Update (due every year by January 1)
[X] No significant changes in inventory have occurred since the last business plan or inventory was submitted.

[ ] New inventory forms are attached.
[ ] Replace previous inventory with attached inventory.
[ ] Replace only designated pages of inventory.

Special instructions: _____

_____

Biennial Review and Recertification (due January 1 of even-numbered years)
[ ] I certify that the business plan has been reviewed and the information contained in the business plan is accurate and complete as of this date.

Other Updates
[ ] Please incorporate the following information into the business plan for this facility:

_____

_____

I declare, under penalty of perjury, that the information provided herein is true and correct to the best of my knowledge.

Signature: Bill E. Depue Date 4-15-93

Printed Name: BILL E. DEPUE

Note: DEHS provides this information to local police and fire jurisdictions. Please provide three copies of all update information if your business is in Barstow, Big Bear Lake, Chino, Colton, Fontana, or Rancho Cucamonga. If your business is in another city or an unincorporated area, please submit two copies only.

Questions? Call DEHS at (714) 387-4677 or (714) 387-3044.

BUSINESS PLAN UPDATE FORM

Department of Environmental Health Services
385 N. Arrowhead Ave.
San Bernardino, CA 92415-0160

Attn: Business Plan Coordinator

FACILITY NAME: DIAMOND PACIFIC TOOL CORP

ADDRESS: 25647 W. MAIN
BARSTOW CA 92311

CONTACT PERSON: BILL DEPUE PHONE NUMBER: (619) 253-2959

Annual Inventory Update (due every year by January 1)
[X] No significant changes in inventory have occurred since the last business plan or inventory was submitted.

[ ] New inventory forms are attached.
[ ] Replace previous inventory with attached inventory.
[ ] Replace only designated pages of inventory.

Special instructions: _____

_____

Biennial Review and Recertification (due January 1 of even-numbered years)
[ ] I certify that the business plan has been reviewed and the information contained in the business plan is accurate and complete as of this date.

Other Updates
[ ] Please incorporate the following information into the business plan for this facility:

_____

_____

I declare, under penalty of perjury, that the information provided herein is true and correct to the best of my knowledge.

Signature: Bill E. Depue Date 4-15-93

Printed Name: BILL E. DEPUE

Note: DEHS provides this information to local police and fire jurisdictions. Please provide <u>three</u> copies of all update information if your business is in Barstow, Big Bear Lake, Chino, Colton, Fontana, or Rancho Cucamonga. If your business is in another city or an unincorporated area, please submit <u>two</u> copies only.

Questions? Call DEHS at (714) 387-4677 or (714) 387-3044.

BUSINESS PLAN UPDATE FORM

Department of Environmental Health Services
385 North Arrowhead Avenue
San Bernardino, CA 92415-0160

Attn: Business Plan Coordinator

FACILITY NAME: DIAMOND PACIFIC TOOL CORP

ADDRESS: 25647 W. MAIN
BARSTOW CA 92311

CONTACT PERSON: BILL DEPUE PHONE NUMBER: (619) 253-2954

Annual Inventory Update (due every year by January 1)

- ☒ No significant changes in inventory have occurred since the last business plan or inventory was submitted.
- ☐ New inventory forms are attached.
  - ☐ Replace previous inventory with attached inventory.
  - ☐ Replace only designated pages of inventory.

Special instructions: _____

Biennial Review and Recertification (due January 1 of even-numbered years)

- ☐ I certify that the business plan has been reviewed and the information contained in the business plan is accurate and complete as of this date.

Other Updates

- ☐ Please incorporate the following information into the business plan for this facility:

_____

_____

I declare, under penalty of perjury, that the information provided herein is true and correct to the best of my knowledge.

Signature: Bill E. Depue Date: 3/12/91

Printed Name: BILL E. DEPUE

NOTE: DEHS provides this information to local police and fire jurisdictions. Please provide **three (3)** copies of all update information.

ENVIRONMENTAL HEALTH SERVICES

COUNTY OF SAN BERNARDINO
ENVIRONMENTAL
PUBLIC WORKS AGENCY

☒ 385 North Arrowhead Avenue • San Bernardino, CA 92415-0160 • (714) 387-4646
☐ 320 East "D" Street • Ontario, CA 91764 • (714) 391-7570
☐ 15505 Civic Drive • Victorville, CA 92392 • (619) 243-8141
☐

PLEASE REPLY TO ADDRESS CHECKED

PAUL F. RYAN, R.S., MPPA
Director

Also serving the cities of:

Adelanto	Montclair
Barstow	Needles
Big Bear Lake	Ontario
Chino	Rancho Cucamonga
Colton	Redlands
Fontana	Rialto
Grand Terrace	San Bernardino
Hesperia	Twentynine Palms
Highland	Upland
Loma Linda	Victorville

March 6, 1989

DIAMOND PACIFIC TOOL CORP.
25647 W. MAIN STREET
BARSTOW, CALIFORNIA 92311

ATTN: BILL E. DEPUE

We have approved the 1989 Inventory Form which you recently sent to the Department of Environmental Health Services for the following business DIAMOND PACIFIC TOOL CORP

_____ .

We will send a copy of the approved Inventory Form to your local fire and police agencies.

Claudia Lynn Clark -

CLAUDIA LYNN CLARK, R.S., M.S.
Emergency Management Program
(714) 387-3044

CLC:lg

I still need to know how you would evacuate chemical area if you had to do so.
Would you yell to notify, move to a meeting point...?

3/a/89

No evacuation necessary, but we could yell & walk out the door.

If we had a spill, we would stay right there & clean it up

BD

ENVIRONMENTAL HEALTH SERVICES

COUNTY OF SAN BERNARDINO
ENVIRONMENTAL
PUBLIC WORKS AGENCY

☒ 385 North Arrowhead Avenue • San Bernardino, CA 92415-0160 • (714) 387-4666
☐ 320 East "D" Street • Ontario, CA 91764 • (714) 391-7570
☐ 15505 Civic Drive • Victorville, CA 92392 • (619) 243-8141
☐
PLEASE REPLY TO ADDRESS CHECKED

3044

RICHARD L. ROBERTS, R.S., M.P.H.
Director

Also serving the cities of:

Adelanto	Needles
Barstow	Ontario
Big Bear Lake	Rancho Cucamonga
Chino	Redlands
Colton	Rialto
Fontana	San Bernardino
Grand Terrace	Upland
Loma Linda	Victorville
Montclair	

January 16, 1988

DIAMOND PACIFIC TOOL CORP.
25647 W. Main St.
Barstow, Ca. 92311

RE: 33326 Delaney Road
Barstow

The Department of Environmental Health Services Emergency Management Program has determined that the Business Plan of _____

DIAMOND PACIFIC TOOL CORP. [ ] as amended [✓] as submitted

meets the requirements mandated in the State Health and Safety Code, Chapter 6.95. The entire contents of this approved Business Plan, with exception of "Trade Secrets" and portions of the plan specifying the precise location where hazardous materials are stored and handled on site including the maps, will be available for public inspection.

Within 30 days of any one of the following events, this business must submit to this department an amendment to the inventory form detailing the handling and the following appropriate information.

(1) A 100 percent or more increase in quantity of a previously disclosed material

(2) Any handling of a previously undisclosed hazardous materials subject to the inventory requirements of this chapter

(3) Change of business address

(4) Change of business ownership

(5) Change of business name.

A copy of this Business Plan has been sent to the local enforcement agency and fire jurisdiction.

RICHARD L. ROBERTS, R.S., M.P.H.
Director, Environmental Health Services

Claudia Lynn Clark

By: CLAUDIA LYNN CLARK, R.S.
Emergency Management Program
(714) 387-3080

RLR:CLC:ps

SAN BERNARDINO COUNTY FIRE PROTECTION DISTRICT

620 South "E" Street • San Bernardino, CA 92415-0153 • (909) 386-8401 • Fax (909) 386-8460

Office of the Fire Marshal
Hazardous Materials Division
sbcfire.org

Daniel R. Munsey
Fire Chief/Fire Warden

Michael A. Horton
Fire Marshal/Deputy Fire Warden

December 1, 2022

22112902 Barstow RAL TRC

TRC COMPANIES
6 EXECUTIVE CIRCLE, SUITE 200
IRVINE, CA 92614

ATTENTION: LAURA GRIGORYAN

SUBJECT: CERTIFIED RECORD SEARCH FINDINGS
33326 DELANEY ROAD, BARSTOW, CALIFORNIA

This is to confirm that the San Bernardino County Hazardous Materials Division has identified records that may pertain to the subject site, as described in your request for records search.

The file(s) shown below have been retrieved for review. If you wish to view the original documents, please e-mail this office at hazmatrecords@sbcfire.org to arrange an appointment for a file review.

ACTIVE PERMIT FACILITIES: (Regulatory files for facilities with annual operating permits to maintain underground storage tanks, handle hazardous materials, and/or generate hazardous waste. Files include permits, inspections, reports, test results, correspondence, and related materials. Files will also include any underground tank removal/construction activity records and site remediation/contamination records for facilities still in operation).

No record of active permit facilities identified in this search.

INACTIVE PERMIT AND/OR NON-PERMIT FACILITIES: (Inactive regulatory files for formerly permitted facilities that maintained underground storage tanks, stored hazardous materials, and/or generated hazardous waste and/or facilities with underground storage tanks removed and/or materials and waste removed. Files will also include any underground tank removal/construction activity records and site remediation/contamination records for facilities no longer operating underground tanks).

Depue Ranch 33326 Delaney Rd Barstow	Est # 87013700 No Permits in File
Diamond Pacific Tool Corp 33326 Delaney Rd Barstow	Est # 85005218 Hazardous Waste Generator Permit Hazardous Material Handler Permit

PERMITS TO REMOVE/INSTALL/MODIFY UNDERGROUND STORAGE TANKS:

On April 15, 1986, San Bernardino Environmental Public Works Agency received a letter from the owner Bob G. Depue stating that they had registered 3 underground storage tanks on his ranch which were for

BOARD OF DIRECTORS
Col. Paul Cook (Ret.) — First District; Janice Rutherford — Second District; Dawn Rowe — Vice Chair, Third District; Curt Hagman — Chairman, Fourth District; Joe Baca Jr. — Fifth District
Leonard X. Hernandez — Chief Executive Officer

personal use. They had all 3 USTs removed and they are not in use. The file does not contain any permits and/or any permits to remove the USTs.

HAZARDOUS MATERIAL INCIDENT AND/OR COMPLAINT RESPONSE ACTIVITY: (other records of spill notifications and/or complaints not listed below may also exist in facility permit files).

No record of hazardous material incident and/or complaint response activity identified in this search.

SITE REMEDIATION: (Underground Storage Tank Clean-Up under Local Oversight Program or Voluntary Hazardous Waste Clean-Up activity under Local Jurisdiction) (documents may be included in regular active or inactive permit files listed above).

No record of site remediation identified in this search.

Records searched include permit database systems for facilities with permits as hazardous waste generators, hazardous materials handlers, and/or underground storage tanks, including inactive and/or out of business records; logs of permits issued for the removal and/or installation of underground storage tanks; records and databases pertaining to illicit dumping and releases; records of non-permitted facilities; sites undergoing remediation for contaminated soil and/or groundwater; and incidents responded to by the hazardous materials emergency response team. Records searched date back to the mid-1980's. Please note if a facility has completed a submission in CERS, the most recent submission can be made available for review upon request.

Records consist of 2 files, approximately 1 ½" thick, combined. You may contact us at hazmatrecords@sbcfire.org to request and schedule a file review appointment to view the file(s).

Christina Rivera

Christina Rivera
Office Specialist
Office of the Fire Marshal
Hazardous Materials Division

***We will copy up to 40 pre-selected pages from a file at a charge $0.25 per page copied. (Be prepared to make this payment at the time of service). We can refer you to a private copy service or you may want to bring a portable copier on site. Please let us know your plans in advance so that accommodations can be made.**

SAN BERNARDINO COUNTY FIRE PROTECTION DISTRICT

620 South "E" Street • San Bernardino, CA 92415-0153 • (909) 386-8401 • Fax (909) 386-8460

Office of the Fire Marshal
Hazardous Materials Division
sbcfire.org

Daniel R. Munsey
Fire Chief/Fire Warden

Michael A. Horton
Fire Marshal/Deputy Fire Warden

February 28, 2021

22021410 Barstow RAL TRC

TRC SOLUTIONS
17911 VON KARMAN AVENUE, SUITE 400
IRVINE, CA 92614

ATTENTION: CASSIE FAUSEL

SUBJECT: CERTIFIED RECORD SEARCH FINDINGS
3649 WEST MAIN STREET, AND 33326 DELANEY ROAD, BARSTOW, CALIFORNIA
APN # 0421-082-42-0000

This is to confirm that the San Bernardino County Hazardous Materials Division has identified records that may pertain to the subject site, as described in your request for records search.

The file(s) shown below have been retrieved for review. If you wish to view the original documents, please e-mail this office at hazmatrecords@sbcfire.org to arrange an appointment for a file review.

ACTIVE PERMIT FACILITIES: (Regulatory files for facilities with annual operating permits to maintain underground storage tanks, handle hazardous materials, and/or generate hazardous waste. Files include permits, inspections, reports, test results, correspondence, and related materials. Files will also include any underground tank removal/construction activity records and site remediation/contamination records for facilities still in operation).

B & G Leasing Inc. 24802 W. Main St. Barstow	FA0001288 ~ Est. # 92028205 ~ CERS ID. 10036012 Hazardous Materials 4-10 Chemicals Handler Permit Small Quantity Generator Permit (Last CERS Submission: 03/24/2020)

INACTIVE PERMIT AND/OR NON-PERMIT FACILITIES: (Inactive regulatory files for formerly permitted facilities that maintained underground storage tanks, stored hazardous materials, and/or generated hazardous waste and/or facilities with underground storage tanks removed and/or materials and waste removed. Files will also include any underground tank removal/construction activity records and site remediation/ contamination records for facilities no longer operating underground tanks).

Diamond Pacific Tool Corp. 33326 Delaney Road Barstow	Est. # 85005218 Hazardous Waste Generator Permit Hazardous Materials Handler Permit
Depue Ranch 33326 Delaney Rd. Barstow	Est. # 87013700 AG Tanks (no permits in file)

BOARD OF DIRECTORS

Col. Paul Cook (Ret.) First District | Janice Rutherford Second District | Dawn Rowe Vice Chair, Third District | Curt Hagman Chairman, Fourth District | Joe Baca Jr. Fifth District | Leonard X. Hernandez Chief Executive Officer

PERMITS TO REMOVE/INSTALL/MODIFY TANKS UNDERGROUND:

Back on April 18, 1986, San Bernardino Environmental Public Works Agency received a letter from Owner Bob G. Depue stating that they had registered 3 underground storage gas tanks on his ranch that they used for personal use but have removed all 3 USTs from the ground and they are not in use. The file doesn't show any permits or any permits to removed USTs.

HAZ MAT INCIDENT RESPONSE ACTIVITY: (other records of spill notifications and/or complaints not listed below may also exist in facility permit files).

No record of hazmat incident response activity identified in this search.

SITE REMEDIATION: (Underground Storage Tank Clean-Up under Local Oversight Program or Voluntary Hazardous Waste Clean-Up activity under Local Jurisdiction) (documents may be included in regular active or inactive permit files listed above).

No records of site remediation identified in this search.

Records searched include permit database systems for facilities with permits as hazardous waste generators, hazardous materials handlers, and/or underground storage tanks, including inactive and/or out of business records; logs of permits issued for the removal and/or installation of underground storage tanks; records and databases pertaining to illicit dumping and releases; records of non-permitted facilities; sites undergoing remediation for contaminated soil and/or groundwater; and incidents responded to by the hazardous materials emergency response team. Records date back to mid- 1980's.

Records consist of 3 files, approximately 2 ¾" thick, combined. If you wish to view the original documents, please e-mail this office at hazmatrecords@sbcfire.org to arrange an appointment.

Respectfully,

Donna Juday

DONNA JUDAY
Office Specialist
Office of the Fire Marshal
Hazardous Materials Division

***We will copy up to 40 pre-selected pages from a file at a charge $0.25 per page copied. (Be prepared to make this payment at the time of service). We can refer you to a private copy service or you may want to bring a portable copier on site. Please let us know your plans in advance so that accommodations can be made.**

CUPA
San Bernardino County Fire Protection District • Hazardous Materials Division
620 S. E St., San Bernardino, CA 92415-0153 • (909) 386-8465 • FAX (909) 386-8480
hazmatrecords@sbcfire.org

REQUEST FOR AN ENVIRONMENTAL AUDIT PHASE 1 CERTIFIED HAZARDOUS MATERIALS

RECORDS SEARCH FINDING REPORT

The main focus of a REQUEST FOR AN ENVIRONMENTAL AUDIT PHASE 1 CERTIFIED HAZARDOUS MATERIALS RECORDS SEARCH FINDING REPORT is to determine whether there exists in San Bernardino County Fire Protection District (SBCFPD) any record relating to contamination or reports of spills at a particular site. An Environmental Phase 1 Certified Hazardous Materials Records Search Finding Report should reveal whether there are any facilities at the site that are subject to current or past regulatory activity by SBCFPD, such as underground storage tanks, hazardous material handlers, hazardous waste generators, and CalARP facilities, as well as any reports of spills, incidents, complaints, or cleanup activity, which can be a useful tool in providing a history of compliance or non-compliance.

Once SBCFPD has completed its records search, an Environmental Phase 1 Certified Hazardous Materials Records Search Finding Report will be prepared and issued. Such report will detail all SBCFPD records associated with a particular site by type, date, location, and status (where applicable). All files identified in an Environmental Phase 1 Certified Hazardous Materials Records Search Finding Report can be made available for copies and/or review upon request.

If the completed records search reveals no SBCFPD record of hazardous material activity at the site, an Environmental Phase 1 Certified Hazardous Materials Records Search Finding Report will be issued, noting that "no records" were identified.

Please provide a specific site address or location description. If a situs address does not exist or cannot be found, list another type of location identifier such as Assessor Parcel Number (preferable), cross streets or intersections (e.g., NWC 5th Ave. & Main St.), and/or legal description. If possible, please attach a map to this request form.

SITE INFORMATION

Property Owner or Business Name	Location (Site Address and/or Assessor Parcel No.)	City/Community
Multiple	Multi. - 3649 W. Main Street / 33321 Delany Road Parcel 0421-082-48	Barstow

Please provide your name, the company you represent, and contact information below.

REQUESTOR INFORMATION

NAME	TITLE (if individual, leave blank)	COMPANY (if individual, leave blank)
Cassie Fauvel	Scientist	TRC

MAILING ADDRESS	CITY	STATE	ZIP CODE
17911 Von Karman Ave suite 400		CA	92614

TELEPHONE	FAX	EMAIL ADDRESS
9492369182		Cfauvel@trcompanies.com

So that we may provide better service, please check one or more of the boxes below which best describe how the findings of the Env. Audit Phase 1 Certified Hazardous Materials Records Search will be used and/or your relationship to the property in question.

PURPOSE OR RELATIONSHIP TO PROPERTY

- [x] 1. Phase I site assessment or due diligence AT THE SITE
- [ ] 2. Environmental professional involved with remediation AT THE SITE
- [x] 3. Phase I site assessment or due diligence NEARBY
- [ ] 4. Environmental professional involved with remediation NEARBY
- [ ] 5. Proposed School Site (1/4 mi. search for AHM)
- [ ] 6. Proposed Drinking Water Well
- [ ] 7. Owner or operator of the facility or property
- [ ] 8. Potential buyer
- [ ] 9. Real Estate Agent, Lender, Appraiser
- [ ] 10. Pending escrow
- [ ] 11. Proposed redevelopment
- [ ] 12. Legal or other reason: _____

AGENCY USE

WK 7

Phase 1 Certified Record Search Finding Report issued: / /

Phase 1 Certified "No Record" Finding Report issued: / /

Reference No. 2202140
Amount Paid: 136.00
Receipt No.: C242438731
Date: 2-17-2022

Scanned with CamScanner

** IMPORTANT – THIS PAGE MUST BE SIGNED PRIOR TO SUBMITTAL **

DISCLAIMER: While all attempts are made to provide accurate, current, and reliable information, San Bernardino County Fire Protection District *(further referred to as SBCFPD)* recognizes the possibility of human error. Therefore, SBCFPD, its officers, employees, agents and volunteers, make no representations as to the accuracy, completeness or suitability of an Environmental Audit Phase 1 Certified Hazardous Materials Records Search Finding Report and provides an Environmental Audit Phase 1 Certified Hazardous Materials Records Search Finding Report "as is," with no warranties, express or implied, including the implied warranty of fitness for a particular purpose. In no event shall SBCFPD be liable for any damages of any nature whatsoever, arising out of the issuance of a Certified Hazardous Materials Records Search Finding Report. SBCFPD therefore assumes no liability for damages incurred directly or indirectly as a result of any errors, omissions or discrepancies in a Certified Hazardous Materials Records Search Finding Report.

RELEASE AND INDEMNIFICATION: In consideration for the issuance of an Environmental Audit Phase 1 Certified Hazardous Materials Records Search Finding Report, I hereby release and forever discharge SBCFPD, its officers, employees, agents and volunteers from any and all claims, actions, losses, damages and/or liability in connection with SBCFPD's issuance of an Environmental Audit Phase 1 Certified Hazardous Materials Records Search Finding Report, including, but not limited to, claims that may arise due to the active or passive negligence of SBCFPD, its officers, employees, agents and volunteers.

I am familiar with the provisions of California Civil Code Section 1542, which provides as follows:

"A general release does not extend to claims which the creditor does not know or suspect to exist in his or her favor at the time of executing the release, which if known by him or her must have materially affected his or her settlement with the debtor."

I hereby expressly waive any and all rights that I may have there under. I understand and acknowledge the significance and consequence of this specific waiver of California Civil Code Section 1542 and assume full responsibility for any injuries, damages, losses or liabilities that I may hereafter discover as possibly resulting from SBCFPD's issuance of an Environmental Audit Phase 1 Certified Hazardous Materials Records Search Finding Report.

In further consideration for SBCFPD's issuance of an Environmental Audit Phase 1 Certified Hazardous Materials Records Search Finding Report, I hereby agree, for myself, my heirs, administrators, executors and assigns, that I shall indemnify, defend (with counsel approved by County) and hold harmless SBCFPD, its officers, employees, agents and volunteers from any and all claims, demands, actions or suits arising out of or in connection with SBCFPD's issuance of an Environmental Audit Phase 1 Certified Hazardous Materials Records Search Finding Report prompted by any third party.

I have read the above terms and conditions, including the paragraphs entitled "DISCLAIMER" and "RELEASE AND INDEMNIFICATION", and by my signature below, I affirm that I understand these terms and conditions and accept them as part of my **REQUEST FOR AN ENVIRONMENTAL AUDIT PHASE 1 CERTIFIED HAZARDOUS MATERIALS RECORDS SEARCH FINDING REPORT.**

I hereby request an Environmental Audit Phase 1 Certified Hazardous Materials Records Search Finding Report for the location described on Page 1 of this application.

- ☐ **I am including payment of the initial fee of $136.00, for the first hour of research, by check or money order, payable to San Bernardino County Fire Protection District, or by credit card payment taken over the phone. I understand that research exceeding one hour will be billed at the rate of $136.00 for each additional hour spent by SBCFPD in completing this request.**
- ☒ **I have faxed or emailed this request and will forward payment along with the original request form within 48 hours.**

SIGNATURE OF REQUESTOR	DATE
[signature]	2/14/2022

Rev. 05/05/2020

Scanned with CamScanner

April 15, 1986

Environmental Public Works Agency
385 N Arrowhead Ave.
San Bernardino, CA 92415

Dear Sir:

We have received your notice regarding standards for monitoring underground storage tanks.

We did register three underground gas tanks on our ranch that we used for personal use, but since then, have removed all three from the ground and they are not in use at this time.

Sincerely,

Bob G Depue

Bob G. Depue
33326 Delaney Rd
Barstow, CA 92311

on farm list

Not in ABS.
O.

COMPUTER DATA BASE UPDATE AUTHORIZATION

LV 5/28

**ACTION REQUESTED (Circle One)

Add **Change** **Inactivate** **Delete**

**ESTABLISHMENT INFORMATION:

DEPUE RANCH
(Name)

(Number/Street) (City)

**PERMIT CATEGORY 222800, 222801

CHANGE PERMIT CATEGORY FROM _____ TO _____

LEGAL OWNER INFORMATION:

(Name)

(Mailing Address) (City) (Zip)

THIS IS A **NEW** ESTABLISHMENT: _____

THIS IS A **TRANSFER**: _____

Former Establishment Name: _____

PERMIT SECTION SHOULD SEND NEW APPLICATION: _____

NEW APPLICATION HAS BEEN GIVEN TO NEW OWNER: _____

ESTABLISHMENT **NAME CHANGE ONLY** (no change in ownership):

(Old Name)

(New Name)

MARK DESIRED BOX(ES):

	Make Change To	Date	Initial
	EH PERMIT BILLING SYSTEM		
	SWEEPS		
	ESTABLISHMENT FILE		

**EHS PERMIT BILLING SYSTEM:

87013702
(Establishment Number)

(Permit Number - Mandatory except for new establishment)

*SWEEPS MFR NUMBER _____ *DIST/SANI NUMBER _____

CHANGE DIST/SANI FROM _____ TO _____

**PROGRAM _____ LOCATION _____

PROGRAM SPECIFIC INFORMATION

FOOD: Seating Capacity _____

Square Footage _____

RECREATIONAL BATHING: # of Pools _____

MILK AND DAIRY: Gallons _____

HAZARDOUS MATERIALS: # of Tanks _____

# of Employees _____

HOUSING: # of Units _____

VECTOR: # of Birds _____

WASTE: Daily Tons _____

Cubic Yards _____

WATER: # of Connections _____

License Number/Expiration Date _____

License Class 1_____ 2_____

.....

* = **Mandatory for Food Program Only**
** = **Mandatory for ALL Programs**

INSERT AUDIT TRAIL

*** CONTROL NUMBER: 7001300 ESTABLISHMENT NUMBER: 87013700 PERMIT NUMBER: 0000000000 ***

ESTAB NBR: 87013700 BILL FLAG: O LOC: 51 PARCEL NBR: PROBLEM PGM: STATUS: ESTAB DATE: 052787 INACTIVE DATE: 000000

*** CONTROL NUMBER: 7001301 ESTABLISHMENT NUMBER: 87013700 PERMIT NUMBER: 8705270057 ***

PERMIT NBR	CATEGORY	STATUS	EXPIR DATE	MFR NUMBER	SANITARIAN AREA	DISTRICT EMPLOYEE	EXEMPT FLAG	DELQ FLAG	PRT FLG	BALANCE DUE	BILLED DATE	RENEWAL DATE	RENEWAL CODE	AREA	NBR SVCS
8705270057	222800	I	07/31/87		22	00				0.00	00/00/00	00/00/00	N		

*** CONTROL NUMBER: 7001301 ESTABLISHMENT NUMBER: 87013700 PERMIT NUMBER: 8705270057 ***

PROGRAM DATA:	NUMBER SEATS	SQUARE FEET	NUMBER GALLONS	SOFT SERVE	DAILY TONS	DAILY CU YDS	NUMBER EMPLOYEES	NUMBER TANKS	SEWER ENTITY	NUMBER UNITS	NUMBER POOLS	NUMBER BIRDS	NUMBER CONNECTIONS
								003					

*** CONTROL NUMBER: 7001302 ESTABLISHMENT NUMBER: 87013700 PERMIT NUMBER: 8705270058 ***

PERMIT NBR	CATEGORY	STATUS	EXPIR DATE	MFR NUMBER	SANITARIAN AREA	DISTRICT EMPLOYEE	EXEMPT FLAG	DELQ FLAG	PRT FLG	BALANCE DUE	BILLED DATE	RENEWAL DATE	RENEWAL CODE	AREA	NBR SVCS
8705270058	222801	I	07/31/87		22	00				0.00	00/00/00	00/00/00	N		

*** CONTROL NUMBER: 7001302 ESTABLISHMENT NUMBER: 87013700 PERMIT NUMBER: 8705270058 ***

PROGRAM DATA:	NUMBER SEATS	SQUARE FEET	NUMBER GALLONS	SOFT SERVE	DAILY TONS	DAILY CU YDS	NUMBER EMPLOYEES	NUMBER TANKS	SEWER ENTITY	NUMBER UNITS	NUMBER POOLS	NUMBER BIRDS	NUMBER CONNECTIONS
								003					

*** CONTROL NUMBER: 7001303 ESTABLISHMENT NUMBER: 87013700 PERMIT NUMBER: 8705270059 ***

PERMIT NBR	CATEGORY	STATUS	EXPIR DATE	MFR NUMBER	SANITARIAN AREA	DISTRICT EMPLOYEE	EXEMPT FLAG	DELQ FLAG	PRT FLG	BALANCE DUE	BILLED DATE	RENEWAL DATE	RENEWAL CODE	AREA	NBR SVCS
8705270059	226000		07/31/87		22	00				0.00	00/00/00	00/00/00	N		

*** CONTROL NUMBER: 7001303 ESTABLISHMENT NUMBER: 87013700 PERMIT NUMBER: 8705270059 ***

PROGRAM DATA:	NUMBER SEATS	SQUARE FEET	NUMBER GALLONS	SOFT SERVE	DAILY TONS	DAILY CU YDS	NUMBER EMPLOYEES	NUMBER TANKS	SEWER ENTITY	NUMBER UNITS	NUMBER POOLS	NUMBER BIRDS	NUMBER CONNECTIONS
								000					

*** CONTROL NUMBER: 7001399 ESTABLISHMENT NUMBER: 87013700 PERMIT NUMBER: A ***

*** CONTROL NUMBER: 7001399 ESTABLISHMENT NUMBER: 87013700 PERMIT NUMBER: E ***

*** CONTROL NUMBER: 7001399 ESTABLISHMENT NUMBER: 87013700 PERMIT NUMBER: O ***

ESTAB: DEPUE RANCH APPL: DEPUE RANCH OWNR: DEPUE, BOB G
33326 0/0 DELANEY RD 33326 0/0 DELANEY RD 33326 0/0 DELANEY RD
00000 00000 00000

BARSTOW CA 92311-0000
(000) 000-0000

BARSTOW CA 92311-0000
(000) 000-0000

BARSTOW CA 92311-0000
(000) 000-0000

HAZARDOUS WASTE & TOXICS CONTROL SECTION
APBS DATA INPUT

FACE SHEET

ACTION CODE: I Esta. # _____ Permit # _____

ESTABLISHMENT INFO (00)

Bill to: 0 Location # 51 Esta. Date _____

ADDRESSING INFO (99):

E
NAME: ~~Bob~~ G. Depue Ranch
ST. # 33326 FRAC: _____ DIR: _____ ST. NAME: Delancey Rd.
ST. DESIG. _____ APT/SP _____
CITY Barstow STATE _____ ZIP 92311 PH (___) ___ - ____

A
NAME: _____
ST. # _____ FRAC: _____ DIR: _____ ST. NAME: _____
ST. DESIG. _____ APT/SP _____
CITY _____ STATE CA ZIP _____ PH (___) ___ - ____

O
NAME: Bob G. Depue
ST. # _____ FRAC: _____ DIR: _____ ST. NAME: _____
ST. DESIG. _____ APT/SP _____
CITY _____ STATE _____ ZIP _____ PH (___) ___ - ____

PERMIT INFO (01):

Category: 322800 / 322801 Exp. Date 9/31/87 San Dist Area: 22 San Dist. Emp: 00

Renewal Code: ~~R~~ NEW MFR#: _____

PROGRAM INFO:

Tanks 3 Ag Tank 226000

Date Entered : MAY 27 1987

Control # 70013

By (Initial): _____

COMMENTS/REMARKS:

Pls. inactivate (st & tank) permits.

From: Morse, Olivia
To: cypressfileroom@dtsc.ca.gov; ChatsworthFileRoom@DTSC
Subject: TRC Records Request- Depue, Sandra
Date: Tuesday, May 14, 2024 11:19:00 AM
Attachments: image001.png

[redacted]

[redacted]

Parcel Number	Address
[redacted]	[redacted]

[redacted]

1. [redacted]
2. [redacted]
3. [redacted]
4. [redacted]
5. [redacted]
6. [redacted]
7. [redacted]
8. [redacted]

[redacted]

[redacted]

[redacted]
Environmental Engineer

707 Wilshire Blvd. Suite 3250, Los Angeles, CA 90017
[redacted] 213.220.4315 | [redacted] 510.289.4143 | OMorse@trccompanies.com
LinkedIn | Twitter TRCcompanies.com

Department of Toxic Substances Control

Meredith Williams, Ph.D., Director
9211 Oakdale Avenue
Chatsworth, California 91311

Yana Garcia
Secretary for
Environmental Protection

Gavin Newsom
Governor

May 20, 2024

Olivia Morse
TRC
OMorse@trccompanies.com

[illegible]

Dear Ms. Morse:

On May 14, 2024, the Department of Toxic Substances Control (DTSC) received your email of the same date requesting records under the Public Records Act. After a thorough review of our files, no site records were found pertaining to the sites/facilities referenced above.

However, DTSC's Hazardous Waste Tracking System (HWTS) may have records that pertain to [illegible]. This unit tracks toxic waste generators, transporters (manifests), and disposal facilities. If you are interested in this type of information, it can be identified by accessing the HWTS database at http://hwts.dtsc.ca.gov. If you are interested in retrieving detailed reports, additional charges may apply. Please contact the HWTS unit by email at hwtsreports@dtsc.ca.gov or by phone at (800) 618-6942 for further information. For copies of manifests, please send an email to mcr@dtsc.ca.gov.

Many of our records are available on EnviroStor, an online database that provides non-confidential, public access to DTSC's data management system. It tracks our cleanup, permitting, enforcement, and investigation efforts at hazardous waste facilities and sites with known or suspected contamination issues. EnviroStor is available 24/7, 365 days a

year. The data reflects the latest updates as they are entered into the system. Access it from your computer or smartphone, the local library – anywhere Internet access is available. Just go to www.envirostor.dtsc.ca.gov. You will find a step-by-step tour of EnviroStor under the "How to Use EnviroStor" menu on the website.

If you have any questions or would like further information regarding your request, please contact me at 818-717-6508 or via email at ChatsworthFileRoom@dtsc.ca.gov.

Respectfully,

Joseph M von Teichert

Joseph M von Teichert
Records Mgmt. Asst. Coordinator

Department of Toxic Substances Control

Yana Garcia
Secretary for
Environmental Protection

Meredith Williams, Ph.D.
Director
5796 Corporate Avenue
Cypress, California 90630

Gavin Newsom
Governor

May 16, 2024

Olivia Morse
TRC COMPANIES
OMorse@trccompanies.com

PR4-051424-06
33250/33326 DELANEY ROAD, BARSTOW, CA APNs 0421-082-13-0000, 0421-071-53-0000, 0421-071-54-0000

Dear Requestor:

We have received your Public Records Act Request from the Department of Toxic Substances Control (DTSC). After a thorough review of our files, no site records were found pertaining to the sites/facilities referenced above.

A large number of our records are available on EnviroStor, an online database that provides non-confidential, public access to DTSCs Data Management System. It tracks our cleanup, permitting, enforcement and investigation efforts at hazardous waste facilities and sites with known or suspected contamination issues. EnviroStor is available 24/7, 365 days a year. The data reflects the latest updates as they are entered in the system. Access it from your computer or smartphone, the local library – anywhere Internet access is available. Just go to www.envirostor.dtsc.ca.gov.

You'll find a step-by-step tour of EnviroStor under the "How to Use EnviroStor" menu on the website.

If you have any questions or would like further information regarding your request, please contact me at 714-4845337 or via email at CypressFileRoom@dtsc.ca.gov.

Sincerely,

Julie Chandler

Julie Chandler
Regional Records Coordinator
Administrative Services Branch

From: San Bernardino County Public Records
To: Morse, Olivia
Subject: [EXTERNAL] Your San Bernardino County public records request #24-8589 has been opened.
Date: Tuesday, May 14, 2024 11:21:53 AM

This is an **External** email. Do not click links or open attachments unless you validate the sender and know the content is safe.

ALWAYS hover over the link to preview the actual URL/site and confirm its legitimacy.

-- Attach a non-image file and/or reply ABOVE THIS LINE with a message, and it will be sent to staff on this request. --

San Bernardino County Public Records

Your record request #24-8589 has been submitted successfully.

Dear Requester:
San Bernardino County is in receipt of your Public Records Act request. Pursuant to Government Code section 7922.535(a), the County anticipates providing you an initial response to your request within 10 days.
Should you have any questions, or if you would like to provide further information or clarification regarding your request, please reply to this email.

View Request 24-8589

https://sanbernardinocounty.nextrequest.com/requests/24-8589

As the requester, you can always see the status of your request by signing into the San Bernardino County portal.

If you haven't already signed in, you may need to activate or setup your account to

get started. Once your account is activated, you can communicate directly with the San Bernardino County through NextRequest.

Reply to this email or sign in to contact San Bernardino County.

Change your email settings | Visit our help center

STATE WATER RESOURCES CONTROL BOARD
HAZARDOUS SUBSTANCE STORAGE CONTAINER INFORMATION FOR SAN BERNARDINO COUNTY
CONTAINER TYPES: 1,2,3,4,5
(1=FARM MOTOR VEHICLE FUEL TANKS, 2=ALL OTHER PRODUCT TANKS, 3=WASTE TANKS, 4=SUMPS, 5=PITS, PONDS, LAGOONS & OTHERS)

I OWNER
BOB G. DEPUE
33326 DELANEY RD BARSTOW CA 92311

II FACILITY

	MAILING ADDRESS / TOWNSHIP/RANGE/SECTION	DEALER/FOREMAN/SUPERVISOR / TELEPHONE	TYPE OF BUSINESS / NO. OF CONTAINERS
DEPUE RANCH 33326 DELANEY RD BARSTOW CA 92311 CROSS STREET :	33326 DELANEY RD BARSTOW CA 92311	(619) 253-2954	PERSONAL USE 3

III 24-HR. CONTACT PERSON / TELEPHONE
DAY: DEPUE, BOB G. (619) 253-2954 NIGHT: DEPUE, BOB G. (619) 253-5522

********** OWNER ASSIGNED CONTAINER NUMBER: D100 ********** STATE BOARD ASSIGNED CONTAINER ID NUMBER: 000000315990O1 **********

IV DESCRIPTION
A. CONTAINER TYPE : TANK
B. MANUFACTURER/YR OF MFG: UNKNOWN /
C. YEAR INSTALLED : 1968
D. CAPACITY (GALLONS) : 500
E. REPAIRS : NONE IF YES WHEN :
F. CURRENTLY USED : YES IF NO, YEAR OF LAST USE:
G. STORES : PRODUCT
H. MOTOR VEHICLE FUEL/WASTE OIL : YES CONTAINS: REGULAR

IS CONTAINER LOCATED ON A FARM : YES

V CONTAINER CONSTRUCTION
A. THICKNESS: B. VAULTING: NON-VAULTED C. WALLING: SINGLE
D. MATERIAL : CARBON STEEL
E. LINING : UNKNOWN
F. WRAPPING : TARRED & WRAPPED

VI PIPING
A. ABOVEGROUND PIPING : UNKNOWN B. UNDERGROUND PIPING :
C. REPAIRS : NONE IF YES, YEAR OF MOST RECENT REPAIR:

VII LEAK DETECTION
HAVE NO LEAKS VISUAL 0

COMPOSITION OF SUBSTANCES CURRENTLY STORED IN CONTAINER
12032 REGULAR MOTOR VEHICLE FUEL

PAGE 547 STATE WATER RESOURCES CONTROL BOARD 06/01/88

HAZARDOUS SUBSTANCE STORAGE CONTAINER INFORMATION FOR SAN BERNARDINO COUNTY

CONTAINER TYPES: 1,2,3,4,5

(1=FARM MOTOR VEHICLE FUEL TANKS, 2=ALL OTHER PRODUCT TANKS, 3=WASTE TANKS, 4=SUMPS, 5=PITS, PONDS, LAGOONS & OTHERS)

********** OWNER ASSIGNED CONTAINER NUMBER: D200 ********** STATE BOARD ASSIGNED CONTAINER ID NUMBER: 00000031599002 **********

IV DESCRIPTION
- A. CONTAINER TYPE : TANK
- B. MANUFACTURER/YR OF MFG: UNKNOWN /
- C. YEAR INSTALLED : 1974
- D. CAPACITY (GALLONS) : 500
- E. REPAIRS : NONE IF YES WHEN :
- F. CURRENTLY USED : YES IF NO, YEAR OF LAST USE:
- G. STORES : PRODUCT
- H. MOTOR VEHICLE FUEL/WASTE OIL : YES CONTAINS: UNLEADED

IS CONTAINER LOCATED ON A FARM : YES

V CONTAINER CONSTRUCTION
- A. THICKNESS:
- B. VAULTING: NON-VAULTED
- C. WALLING: SINGLE WRAPPED
- D. MATERIAL : CARBON STEEL
- E. LINING :
- F. WRAPPING :

VI PIPING
- A. ABOVEGROUND PIPING : UNKNOWN
- B. UNDERGROUND PIPING :
- C. REPAIRS : NONE IF YES, YEAR OF MOST RECENT REPAIR:

VII LEAK DETECTION
NO LEAKS SEEN VISUAL 0

COMPOSITION OF SUBSTANCES CURRENTLY STORED IN CONTAINER

12031 UNLEADED MOTOR VEHICLE FUEL

********** OWNER ASSIGNED CONTAINER NUMBER: D300 ********** STATE BOARD ASSIGNED CONTAINER ID NUMBER: 00000031599003 **********

IV DESCRIPTION
- A. CONTAINER TYPE : TANK
- B. MANUFACTURER/YR OF MFG: UNKNOWN /
- C. YEAR INSTALLED : 1983
- D. CAPACITY (GALLONS) : 1,500
- E. REPAIRS : NONE IF YES WHEN :
- F. CURRENTLY USED : YES IF NO, YEAR OF LAST USE:
- G. STORES : PRODUCT
- H. MOTOR VEHICLE FUEL/WASTE OIL : YES CONTAINS: REGULAR

IS CONTAINER LOCATED ON A FARM : YES

V CONTAINER CONSTRUCTION
- A. THICKNESS:
- B. VAULTING: NON-VAULTED
- C. WALLING: SINGLE WRAPPED
- D. MATERIAL : CARBON STEEL
- E. LINING : UNLINED
- F. WRAPPING : NONE

VI PIPING
- A. ABOVEGROUND PIPING : UNKNOWN
- B. UNDERGROUND PIPING :
- C. REPAIRS : NONE IF YES, YEAR OF MOST RECENT REPAIR:

VII LEAK DETECTION
NO LEAKS SEEN VISUAL 0

COMPOSITION OF SUBSTANCES CURRENTLY STORED IN CONTAINER

12032 REGULAR MOTOR VEHICLE FUEL

* PRESITE NEEDED *

SR 24693

DO NOT FILL IN	
Permit Number	200803012 2
Record ID	WP 4753
Expiration	09-05-08
FF	3-31-08
FA	
SN	

3-4-08 PRESITE OK

County of San Bernardino
DEPARTMENT OF PUBLIC HEALTH
ENVIRONMENTAL HEALTH SERVICES
385 N. Arrowhead Ave., 2nd Floor
San Bernardino, CA 92415-0160
(909) 884-4056
www.sbcounty.gov/dehs

WELL PERMIT
(Please Print)

DO NOT FILL IN	
Date	03-05-08
Amount $	493 —
Check #	15485
Receipt Number	[redacted]
Paid by	[redacted]
City Co	[redacted]

1. OWNER: [redacted]
Site Address 33326 Delaney
City Barstow Zip
Mailing Address [redacted]
City Zip
Telephone Number ( )

2. WELL DRILLER: Desert Empire Drilling
Business Name
3-10-08 *Start Date* — *Completion Date*

3. INTENDED WELL USE (check): multi residence replacement well
☐ Agricultural ☐ Horizontal ☐ Test
☐ Cathodic ☐ Monitoring/Observation ☐ Dairy
~~☐ Domestic~~ ☒ Community/PWS/City ☐ Other

4. TYPE OF WORK (*check*):
☒ New ☐ Reconstruction ☐ Destruction

Items 6 through 9 to be estimated for new wells, exact for all other wells

5. ANNULAR SEAL: Seal Depth 50 ft.
Furnished by: ☐ Owner ☒ Contractor
☐ Driven Conductor Dia. ____ in., Wall (Gage) ____
☒ Sealing Material cement, Thickness 2 in.

6. DEPTH OF WELL (feet):
Proposed 300 Existing ____
DIAMETER OF BORE (in.): 10

7. CASING INSTALLED:
☐ Steel ☒ Plastic ☐ Other

From (ft.)	To (ft.)	Dia. (in.)	Wall (Gage)
0	300	5"	SDR 21

Gravel Pack: ☒ Yes ☐ No
From 50 to 300 ft.

8. PERFORATIONS (*if applicable*):
From 200 to 300 ft.
Pumping rate (gpm) ____

9. SEALED ZONES (*if applicable*):
From 0 to 50 ft.

SECTION MAP - DO NOT FILL IN — Scale: 1 inch = ¼ mile

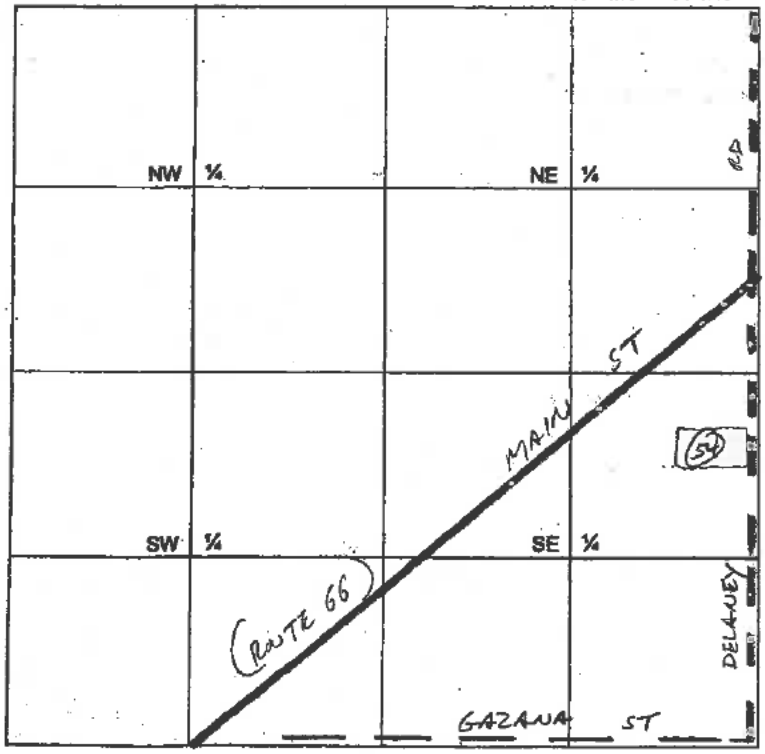

10. LOCATION INFORMATION TG# 3758/3758 D2
(a) TOWNSHIP:
Tier 9 N/S Range 3 E/W Section 24
(b) Assessor's Parcel No. 421-071-54
(c) Latitude and Longitude
Lat: ____ °, ____ ', ____ " N/S
Long: ____ °, ____ ', ____ " N/S
(d) Solid or Liquid Disposal Site within Two Miles
☐ Yes ☒ No
Location ____

DO NOT FILL IN	
Seal	50' 3/11/08 MH
Cap	—
Check Valve	—
Electricals	— 3-31-08
Stab	—
Tag	
Building & Safety Notified	

Assessor's Parcel No. 421-071-54

11. PLOT PLAN:

(a) In perspective to the well site, sketch and label the following items: well lot property lines, other wells (include abandoned wells), sewage disposal systems (sewers, septic tanks, leaching fields, seepage pits, cesspools), lakes and ponds, watercourses and animals or fowl kept.

(b) Indicate the distance, in feet, of any of the following which are within 500 ft. of the well site:

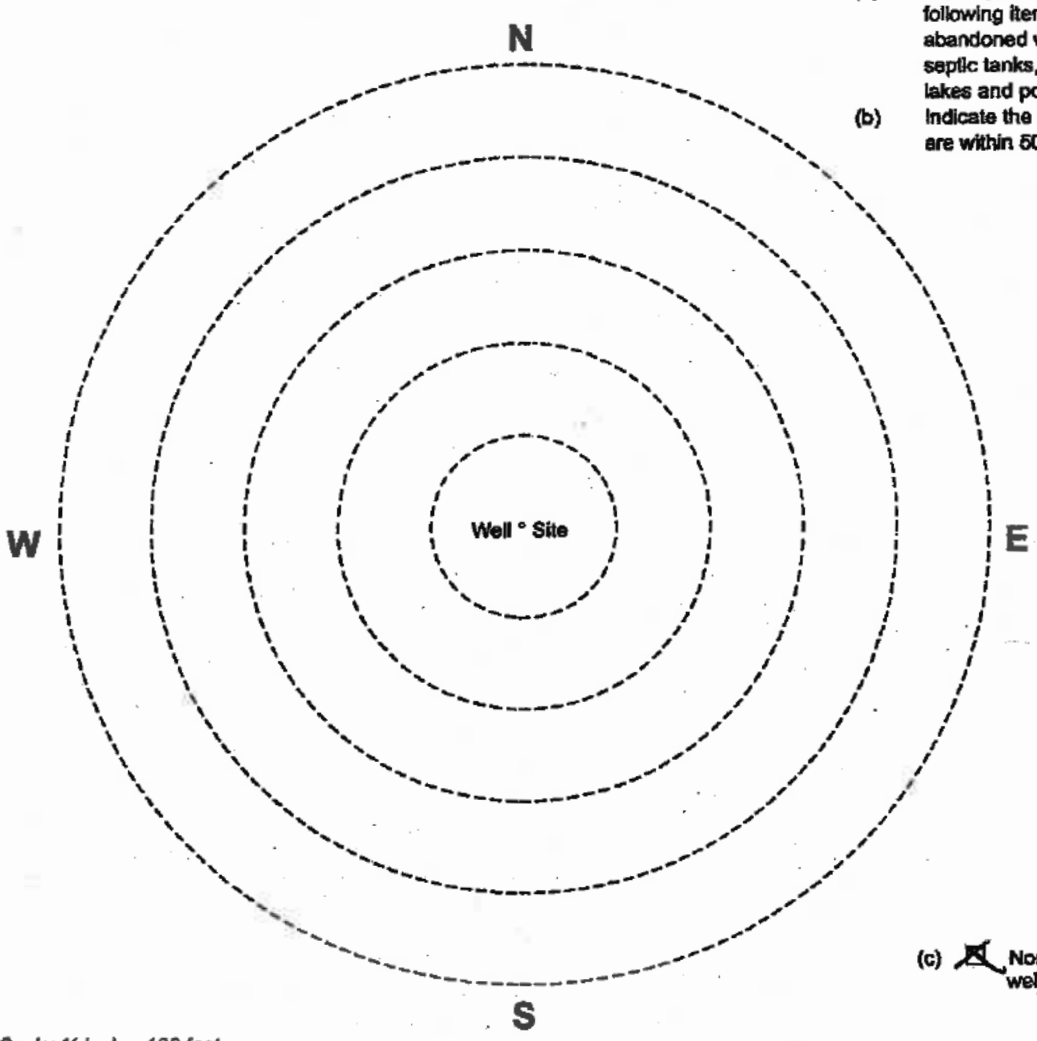

Scale: ½ inch = 100 feet

Other	
Sewers	
Septic tanks	
Leaching fields	
Seepage pits	
Cesspools	
Lakes and ponds	
Watercourses	
Animal or fowl kept	

(c) ☒ None of the above are within 500 feet of the well site.

12. I have read this application and agree to comply with all laws regulating the type of work being performed

C-57 Contractor's Signature [signature] Date 2-28-08

County Registration No. 86 California License No. 432905

DISPOSITION OF PERMIT

(For Department Use Only)

☐ Sent to Water Agency for review.

☐ Water Agency conditions or recommendations attached.

☐ Denied

☑ Approved subject to the following:

A. ☑ Notify the Department, Safe Drinking Water Program, (909) 387-4666, twenty-four (24) hours in advance to make an inspection of the following operations:

☒ Prior to sealing of the annular space or filling of the conductor casing.

☒ After installation of the surface protective slab and pumping equipment.

☐ During destruction of wells, prior to pouring the sealing material.

B. ☑ Submit to the Department, within thirty (30) days after completion of work, a copy of:

☒ Water Well Driller's Report ☒ Bacterial Analysis ☒ Inorganic Chemical Analysis (NITRATE)

☐ Radiological Analysis ☐ General Mineral ☐ Organic Chemical analysis ☐ General Physical

Comments

QUADRUPLICATE
For Local Requirements

Page 1 of 1

STATE OF CALIFORNIA
WELL COMPLETION REPORT
Refer to Instruction Pamphlet

No. e070456

DWR USE ONLY — DO NOT FILL IN
STATE WELL NO./ STATION NO.
LATITUDE LONGITUDE
APN/TRS/OTHER

Owner's Well No. 2
Date Work Began 3/6/2008, Ended 3/14/2008
Local Permit Agency San Bernardino County
Permit No. 20080301282 Permit Date 3/5/2008

GEOLOGIC LOG

ORIENTATION (✓) ✓ VERTICAL ___ HORIZONTAL ___ ANGLE ___ (SPECIFY)
DRILLING METHOD ROTARY FLUID Mud

DEPTH FROM SURFACE Ft. to Ft.	DESCRIPTION *Describe material, grain, size, color, etc.*
0 – 10	Med & Course Sand
10 – 100	Course Sand & Gravel
100 – 160	Course Sand & Clay
160 – 260	Course Sand & Clay
260 – 310	Course Sand & Gravel

TOTAL DEPTH OF BORING 310 (Feet)
TOTAL DEPTH OF COMPLETED WELL 300 (Feet)

[redacted]
CITY STATE ZIP

WELL LOCATION

Address 33326 Delaney
City Barstow CA 92311
County San Bernardino
APN Book 421 Page 071 Parcel 54
Township 9 N Range 3 W Section 24
Latitude 34 DEG. 51 MIN. 17 SEC. N
117 DEG. 08 MIN. 09 SEC. W

LOCATION SKETCH

NORTH / WEST / EAST / SOUTH

Illustrate or Describe Distance of Well from Roads, Buildings, Fences, Rivers, etc. and attach a map. Use additional paper if necessary. PLEASE BE ACCURATE & COMPLETE.

ACTIVITY (✓)

✓ NEW WELL
MODIFICATION/REPAIR
___ Deepen
___ Other (Specify)
___ DESTROY (Describe Procedures and Materials Under "GEOLOGIC LOG")

PLANNED USES (✓)

WATER SUPPLY
___ Domestic ✓ Public
___ Irrigation ___ Industrial
MONITORING ___
TEST WELL ___
CATHODIC PROTECTION ___
HEAT EXCHANGE ___
DIRECT PUSH ___
INJECTION ___
VAPOR EXTRACTION ___
SPARGING ___
REMEDIATION ___
OTHER (SPECIFY) ___

WATER LEVEL & YIELD OF COMPLETED WELL

DEPTH TO FIRST WATER ___ (Ft.) BELOW SURFACE
DEPTH OF STATIC WATER LEVEL 148 (Ft.) & DATE MEASURED 3/14/2008
ESTIMATED YIELD * ___ (GPM) & TEST TYPE ___
TEST LENGTH ___ (Hrs.) TOTAL DRAWDOWN ___ (Ft.)
May not be representative of a well's long-term yield.

CASING (S)

DEPTH FROM SURFACE Ft. to Ft.	BORE-HOLE DIA. (Inches)	TYPE (✓) BLANK	SCREEN	CONDUCTOR	FILL PIPE	MATERIAL / GRADE	INTERNAL DIAMETER (Inches)	GAUGE OR WALL THICKNESS	SLOT SIZE IF ANY (Inches)
0 – 60	12	✓				PLASTIC	5	SDR21	
60 – 200	10	✓				PLASTIC	5	SDR21	
200 – 300	10		✓			PLASTIC	5	SDR21	.032

ANNULAR MATERIAL

DEPTH FROM SURFACE Ft. to Ft.	TYPE CEMENT (✓)	BENTONITE (✓)	FILL (✓)	FILTER PACK (TYPE/SIZE)
0 – 50	✓			
50 – 300			✓	5/16grav

ATTACHMENTS (✓)

___ Geologic Log
___ Well Construction Diagram
___ Geophysical Log(s)
___ Soil/Water Chemical Analysis
___ Other ___
ATTACH ADDITIONAL INFORMATION, IF IT EXISTS.

CERTIFICATION STATEMENT

I, the undersigned, certify that this report is complete and accurate to the best of my knowledge and belief.
NAME DESERT EMPIRE DRILLING (PERSON, FIRM, OR CORPORATION) (TYPED OR PRINTED)
3890 Lenwood Rd. ADDRESS, Barstow CITY, CA STATE, 92311 ZIP
Signed ___ WELL DRILLER/AUTHORIZED REPRESENTATIVE
03/25/08 DATE SIGNED
432905 C-57 LICENSE NUMBER

DWR 188 REV. 11-97

IF ADDITIONAL SPACE IS NEEDED, USE NEXT CONSECUTIVELY NUMBERED FORM

SR 24689

DO NOT FILL IN	
Permit Number	2008030123
Record ID	WP 4754
Expiration	09-05-08
FF	
FA	
SN	

County of San Bernardino
DEPARTMENT OF PUBLIC HEALTH
ENVIRONMENTAL HEALTH SERVICES
385 N. Arrowhead Ave., 2nd Floor
San Bernardino, CA 92415-0160
(909) 884-4056
www.sbcounty.gov/dehs

WELL PERMIT
(Please Print)

DO NOT FILL IN	
Date	03-05-08
Amount $	233 -
Check #	15485
Receipt Number	68730
Paid by	WALLIS WATER SYSTEM
City Code	71

1. OWNER: [redacted]
Site Address 33326 Delaney
City Barstow Zip
Mailing Address same
City Zip
Telephone Number ( )

2. WELL DRILLER: Desert Empire Drilling
Business Name
3-10-08 *Start Date* ____ *Completion Date*

3. INTENDED WELL USE (check):
☐ Agricultural ☐ Horizontal ☐ Test
☐ Cathodic ☐ Monitoring/Observation ☐ Dairy
☑ Ind/Domestic ☐ Community/PWS/City ☐ Other

4. TYPE OF WORK (check):
~~☐ New~~ ☐ Reconstruction ☐ Destruction

Items 6 through 9 to be estimated for new wells, exact for all other wells

5. ANNULAR SEAL: Seal Depth ____ ft.
Furnished by: ☐ Owner ☒ Contractor
☐ Driven Comductor Dia. ____ in., Wall (Gage) ____
☒ Sealing Material cement, Thickness 2 in.

6. DEPTH OF WELL (feet):
Proposed ____ Existing ____
DIAMETER OF BORE (in.): ____

7. CASING INSTALLED:
☒ Steel ☐ Plastic ☐ Other

From (ft.)	To (ft.)	Dia. (in.)	Wall (Gage)

Gravel Pack: ☐ Yes ☐ No
From ____ to ____ ft.

8. PERFORATIONS (*if applicable*):
From ____ to ____ ft.
Pumping rate (gpm) ____

9. SEALED ZONES (*if applicable*):
From ____ to ____ ft.

SECTION MAP - DO NOT FILL IN *Scale: 1 inch = ¼ mile*

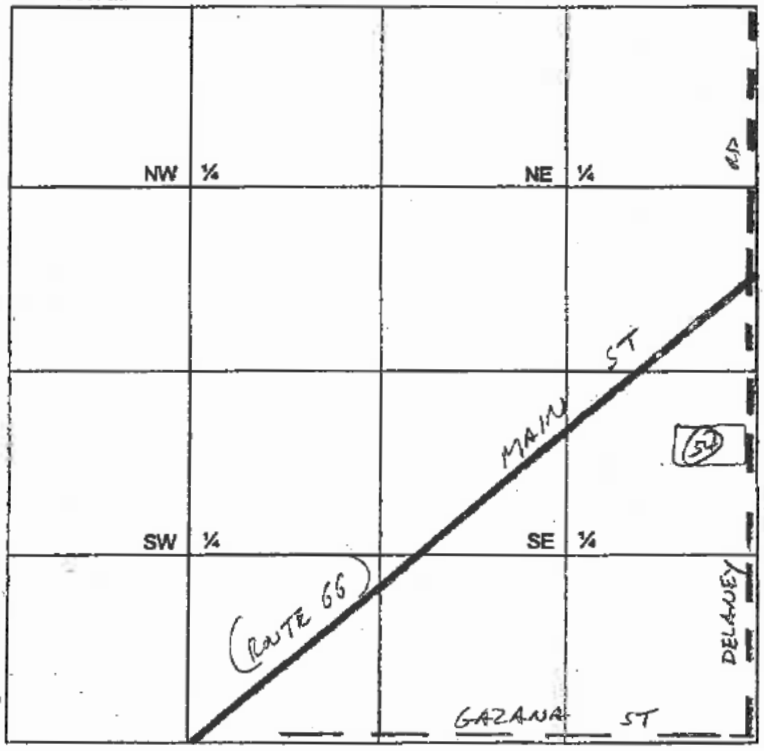

10. LOCATION INFORMATION TR# 3758/3758 DZ
(a) TOWNSHIP:
Tier 9 (N)/S Range 3 E/(W) Section 24
(b) Assessor's Parcel No. 421-071-54
(c) Latitude and Longitude
Lat: ____ °, ____ ', ____ " N/S
Long: ____ °, ____ ', ____ " N/S
(d) Solid or Liquid Disposal Site within Two Miles
☐ Yes ☒ No
Location ____

DO NOT FILL IN	
Seal	
Cap	
Check Valve	
Electricals	
Stab	
Tag	
Building & Safety Notified	

Assessor's Parcel No. 421-091-54

11. PLOT PLAN:

(a) In perspective to the well site, sketch and label the following items: well lot property lines, other wells (include abandoned wells), sewage disposal systems (sewers, septic tanks, leaching fields, seepage pits, cesspools), lakes and ponds, watercourses and animals or fowl kept.

(b) Indicate the distance, in feet, of any of the following which are within 500 ft. of the well site:

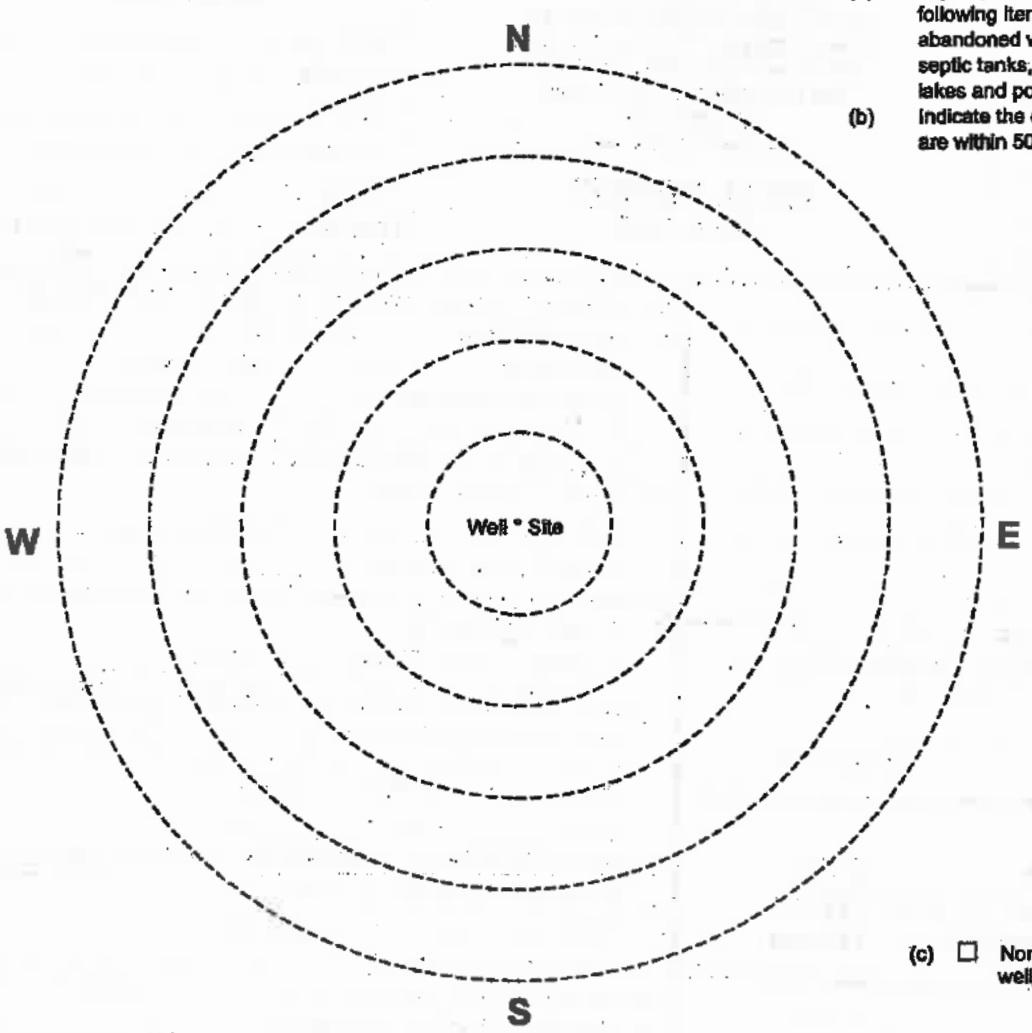

Other _____

Sewers _____

Septic tanks _____

Leaching fields _____

Seepage pits _____

Cesspools _____

Lakes and ponds _____

Watercourses _____

Animal or fowl kept _____

(c) ☐ None of the above are within 500 feet of the well site.

Scale: ½ inch = 100 feet

12. I have read this application and agree to comply with all laws regulating the type of work being performed

C-57 Contractor's Signature [signature] Date 2-28-08

County Registration No. 86 California License No. 432905

DISPOSITION OF PERMIT

(For Department Use Only)

☐ Sent to Water Agency for review.

☐ Water Agency conditions or recommendations attached.

☐ Denied

☑ Approved subject to the following:

A. ☑ Notify the Department, Safe Drinking Water Program, (909) 387-4666, twenty-four (24) hours in advance to make an inspection of the following operations:

☐ Prior to sealing of the annular space or filling of the conductor casing.

☐ After installation of the surface protective slab and pumping equipment.

☒ During destruction of wells, prior to pouring the sealing material.

B. ☑ Submit to the Department, within thirty (30) days after completion of work, a copy of:

☑ Water Well Driller's Report ☐ Bacterial Analysis ☐ Inorganic Chemical Analysis

☐ Radiological Analysis ☐ General Mineral ☐ Organic Chemical analysis ☐ General Physical

Comments _____

CALIFORNIA ENVIRONMENTAL PROTECTION AGENCY

Ca ifo·n a Reg onal Wate · Qua ity Con rol Boa ·d

Lahontan Reg on

PUBLIC RECORDS ACCESS REQUEST FORM

1. Requestor Information

Requester Name: Olivia Morse			
Organization: TRC Companies			
Address: 707 Wilshire Blvd Suite 3250			
City: Los Angeles	**State:** CA	**Zip Code:** 90017	**E-Mail Address** omorse@trccompanies.com
Daytime Phone: 2132204315	**Cell Phone:** 2132204315	**Fax**	

2. Request For Appointment to Inspect Regional Board Records

Date of Request *(The date you submitted this form to the Regional Board)* **Enter date here**	**Day and Appointment Time for Record Review (optional** - *You may specify the day of the week and appointment time that works best for you)*	**Select a day here** r rr d *day of the week*	**Select a time here** *Preferred Tine*

For Regional Board Office Use Only

Request Form Received by: **Phone** ☐ **Mail** ☐ **E-mail** ☐ **Fax** ☐ **Walk-In** ☐

Date Form Received _____ *RWQCB Staff Initials:* _____	**Date Requester Contacted:** _____ *RWQCB Staff Initials:* _____	**Date / Time of Appointment:** _____ *RWQCB Staff Initials:* _____
Date Copies Requested _____ *RWQCB Staff Initials:* _____	**Copy Fee :** _____ **Check #:** *RWQCB Staff Initials:* _____	**Date Copies Mailed:** _____ *RWQCB Staff Initials:* _____

3. Description of Public Records Requested

Record 1

Agency/Owner Name (if known): Sandra Depue		**Facility Name (if Known)** Depue Ranch
Facility Address (if known): 33326 Delaney Road		
City (if known): Barstow	**State:** CA	**Zip Code (if known):** 92311

Public Record Subject (if known):

Tank Closure Confirmation

Time Period (if known): *Please specify either "Most current volume of record" or what portion of record in terms of approximate start date (month/year) and approximate end date (month/year) you are interested in.*

M rr vo ume r rd: ☐ r r Dat m yyyy 01/1960 d En d m yyy): 01/2000

Additional Information: *If a particular document is required, it should be identified precisely, preferably by date and title. If you cannot identify a specific record clearly explain your needs:*

In a records review, we received part of a document from Geotracker (attached) regarding tanks at this site. We are looking for any more information regarding these tanks at this site, and any sort of confirmation that they have been removed if available.

For Regional Board Office Use Only	**Records Located:** ☐	**File Records Not Located:** ☐	**Records Exempt From Public Review:** ☐

Public Records Access Request Form

Record 2

Agency/Owner Name (if known):		**Facility Name (if Known)**
Address (if known):		
City (if known):	**State:**	**Zip Code (if known):**
File Record Subject (if known):		
Time Period (if known): *Please specify either "Most current volume of record" or what portion of record in terms of approximate start date (month/year) and approximate end date (month /year) you are interested in.*		
If a particular document is required, it should be identified precisely, preferably by date and title. If you cannot identify a specific record clearly explain your needs:		
For Regional Board Office Use Only	**Records Located:** ☐	**File Records Not Located:** ☐ **Records Exempt From** ☐ **Public Review:**

Record 3

Agency/Owner Name (if known):		**Facility Name (if Known)**
Address (if known):		
City (if known):	**State:**	**Zip Code (if known):**
File Record Subject (if known):		
Time Period (if known): *Please specify either "Most current volume of record" or what portion of record in terms of approximate start date (month/year) and approximate end date (month/year) you are interested in.*		
If a particular document is required, it should be identified precisely, preferably by date and title. If you cannot identify a specific record clearly explain your needs:		
For Regional Board Office Use Only	**Records Located:** ☐	**File Records Not Located:** ☐ **Records Exempt From** ☐ **Public Review:**

Public Records Access Request Form

Record 4

Agency/Owner Name (if known):		**Facility Name (if Known)**	
Address (if known):			
City (if known):	**State:**	**Zip Code (if known):**	
File Record Subject (if known):			
Time Period (if known): *Please specify either "Most current volume of record" or what portion of record in terms of approximate start date (month/year) and approximate end date (month /year) you are interested in.*			
If a particular document is required, it should be identified precisely, preferably by date and title. If you cannot identify a specific record clearly explain your needs:			
For Regional Board Office Use Only	**Records Located:** ☐	**File Records Not Located:** ☐	**Records Exempt From Public Review:** ☐

Record 5

Agency/ Owner Name (if known):		**Facility Name (if Known)**	
Address (if known):			
City (if known):	**State:**	**Zip Code (if known):**	
File Record Subject (if known):			
Time Period (if known): *Please specify either "Most current volume of record" or what portion of record in terms of approximate start date (month/year) and approximate end date (month /year) you are interested in.*			
If a particular document is required, it should be identified precisely, preferably by date and title. If you cannot identify a specific record clearly explain your needs:			
For Regional Board Office Use Only	**Records Located:** ☐	**File Records Not Located:** ☐	**Records Exempt From Public Review:** ☐

Public Records Access Request Form

I understand that I must leave any bags and/or briefcases outside in my vehicle or check them with the receptionist. I understand that files cannot be carried outside the file review area.

NOTE

Please send to:

[redacted]

Regional Board Records Management
Officer Attn: **PRA Coordinator**
California Regional Water Quality Control Board, Lahontan Region
2501 Lake Tahoe Blvd.
South Lake Tahoe, CA 96150

Phone (530) 542-5400
Fax (530) 544-2271
email: RB6S-PRA@waterboards.ca.gov

or

[redacted]

Regional Board Records Management
Officer Attn: **PRA Coordinator**
California Regional Water Quality Control Board, Lahontan Region
15095 Amargosa Rd, Building 2, Suite 210
Victorville, CA 92394

Phone: (760) 241-6583
Fax: (760) 241-7308
email: RB6S-PRA@waterboards.ca.gov

Microsoft SharePoint | ENV - Barstow East Solar.pdf | DOC CalGEM WellFinder
https://maps.conservation.ca.gov/calGEM/wellfinder/v2/#/-117.13718/34.85546/17

Well Finder
CalGEM GIS

- [x] Well
- [x] Geothermal Well
- [ ] Facility
  - [x] Tank
  - [x] Pit/Sump
  - [x] Setting
  - [x] Facility Boundary (non-wellstar)
- [ ] Underground Gas Storage
- [ ] Well Stimulation
- [ ] TR26 Onshore Seep Count
- [x] Oil/Gas Field
- [x] CalGEM District
- [ ] Public Land Survey System
- [ ] City, Island, Offshore Lease, and Platform
- [ ] Legislative Districts
- [ ] County
- [ ] California Geologic Map

Enter place or location

Basemaps

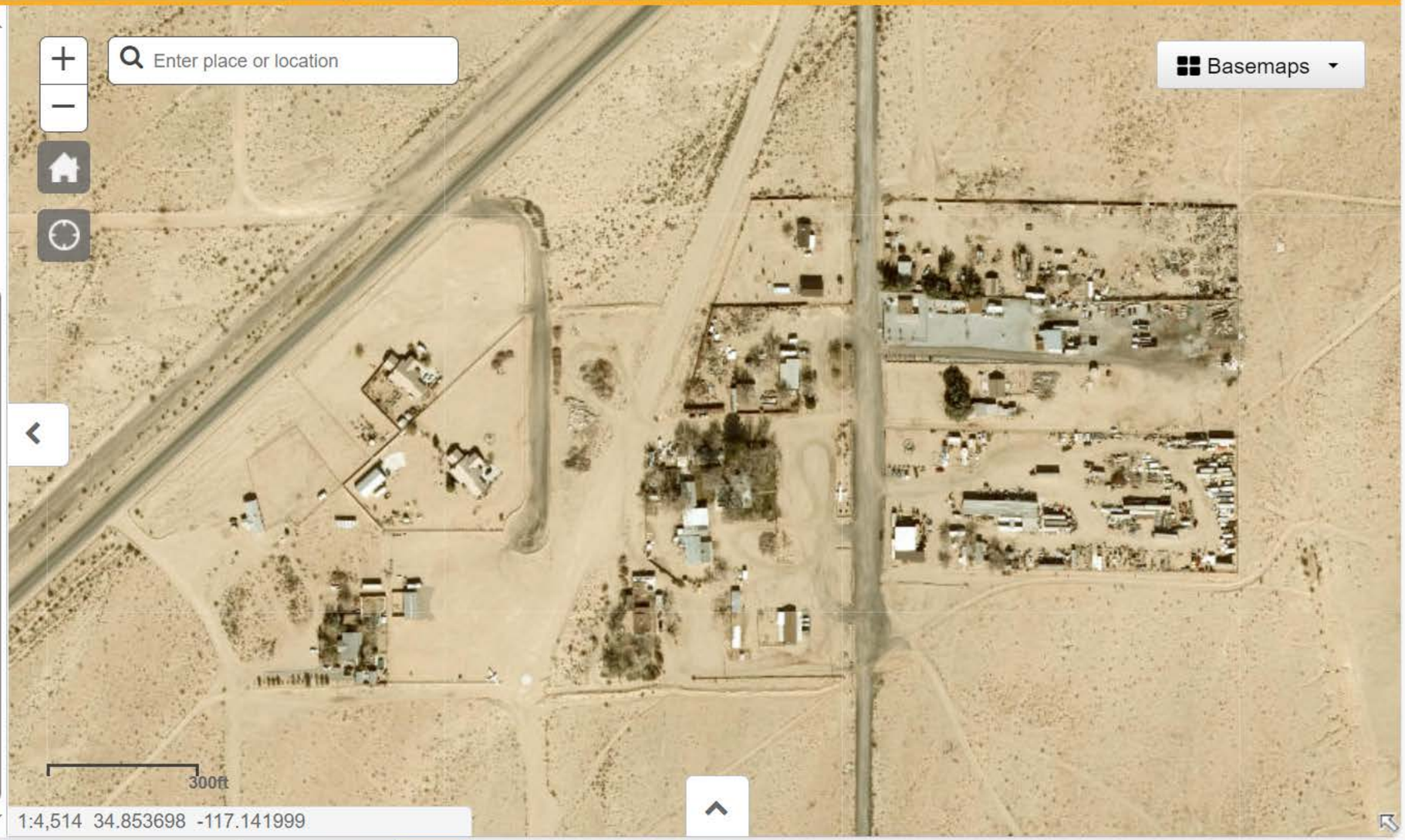

Type here to search
65°F Cloudy
11:00 AM
5/13/2024

Microsoft SharePoint | ENV - Barstow East Solar | Wells - CASGEM | Wells - CASGEM | California Groundwater E

https://casgem.water.ca.gov/Well/Wells#

CALIFORNIA DEPARTMENT OF WATER RESOURCES **CASGEM**

Sign In

Home | Wells | Notifications | Reports | Hide Map | Help

Well Detail

NO ITEM TO DISPLAY.

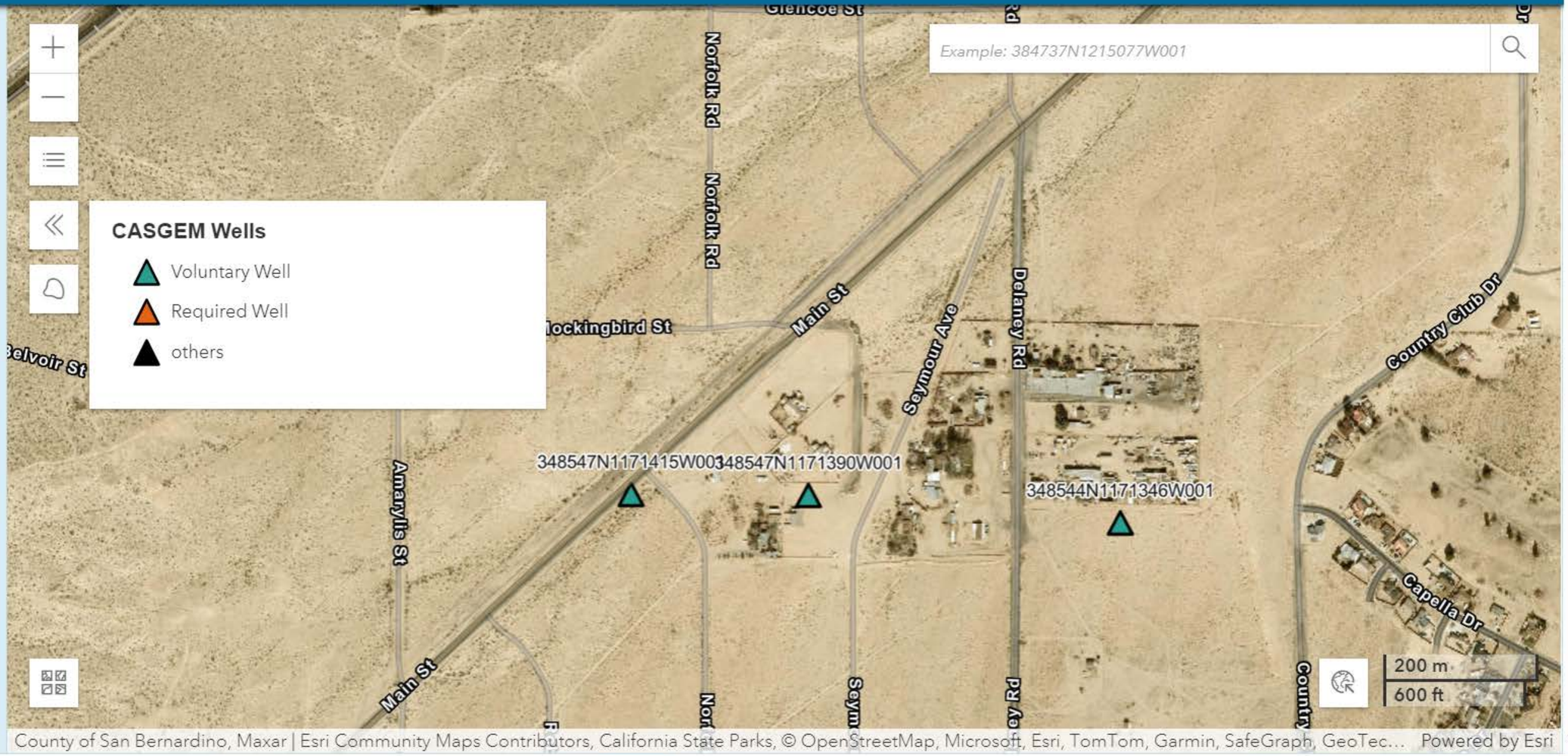

Type here to search

56°F Cloudy

11:18 AM
5/13/2024

Microsoft SharePoint | ENV - Barstow East Solar.pdf | EnviroStor Database

https://www.envirostor.dtsc.ca.gov/public/map/?myaddress=33322+Mockingbird+St+Barstow%2C+CA

ENVIROSTOR

33322 Mockingbird St Barstow, CA

Map Address

Map | Satellite

- Sites and Facilities
  - Cleanup Sites
    - Federal Superfund
    - State Response
    - Voluntary Cleanup
    - School Cleanup
    - Evaluation
    - School Investigation
    - Military Evaluation
    - Tiered Permit
    - Corrective Action
    - Field Points

STATUS

All Statuses

- Permitted Sites
  - Operating
  - Post-Closure
  - Non-Operating
- Other Sites
- GIS Layers

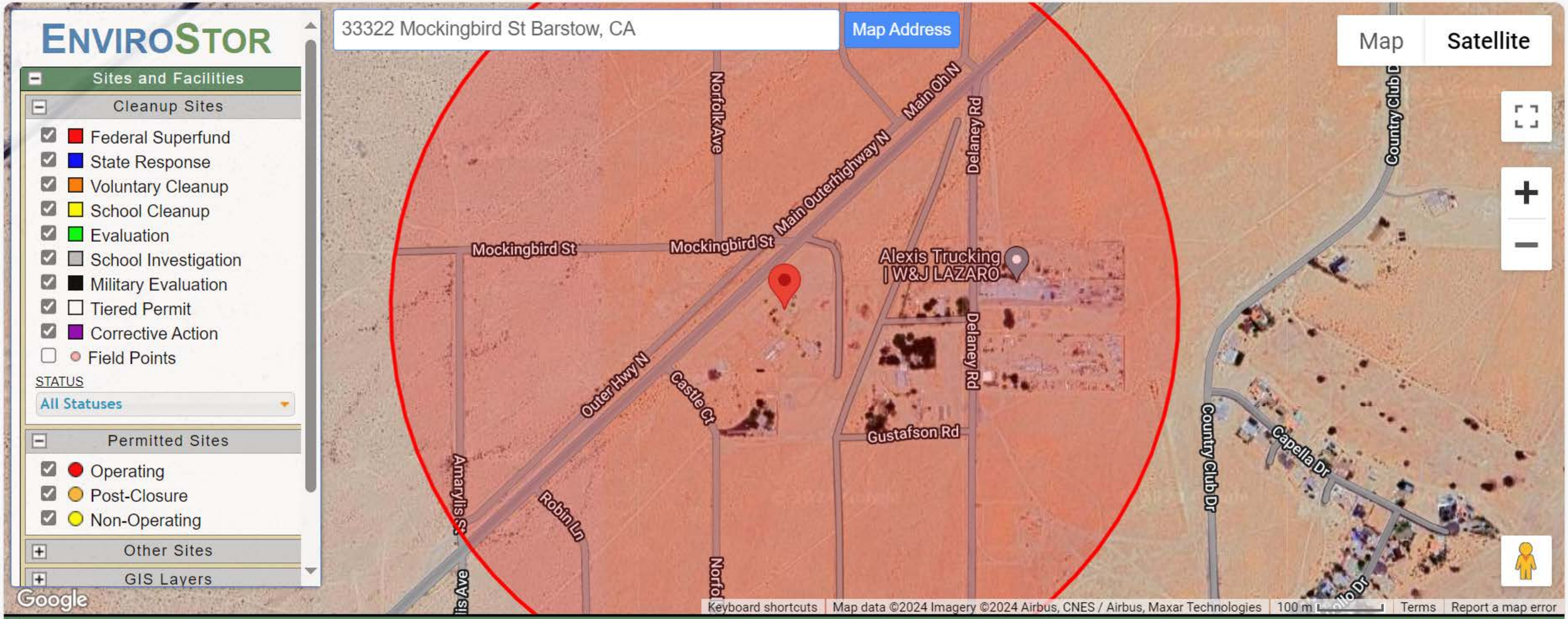

SITES FOUND IN SEARCH RADIUS — 0 SITES LISTED — EXPORT THIS LIST TO EXCEL

PROJECT NAME	STATUS	PROJECT TYPE	ADDRESS	CITY

Type here to search

65°F Cloudy

10:47 AM
5/13/2024

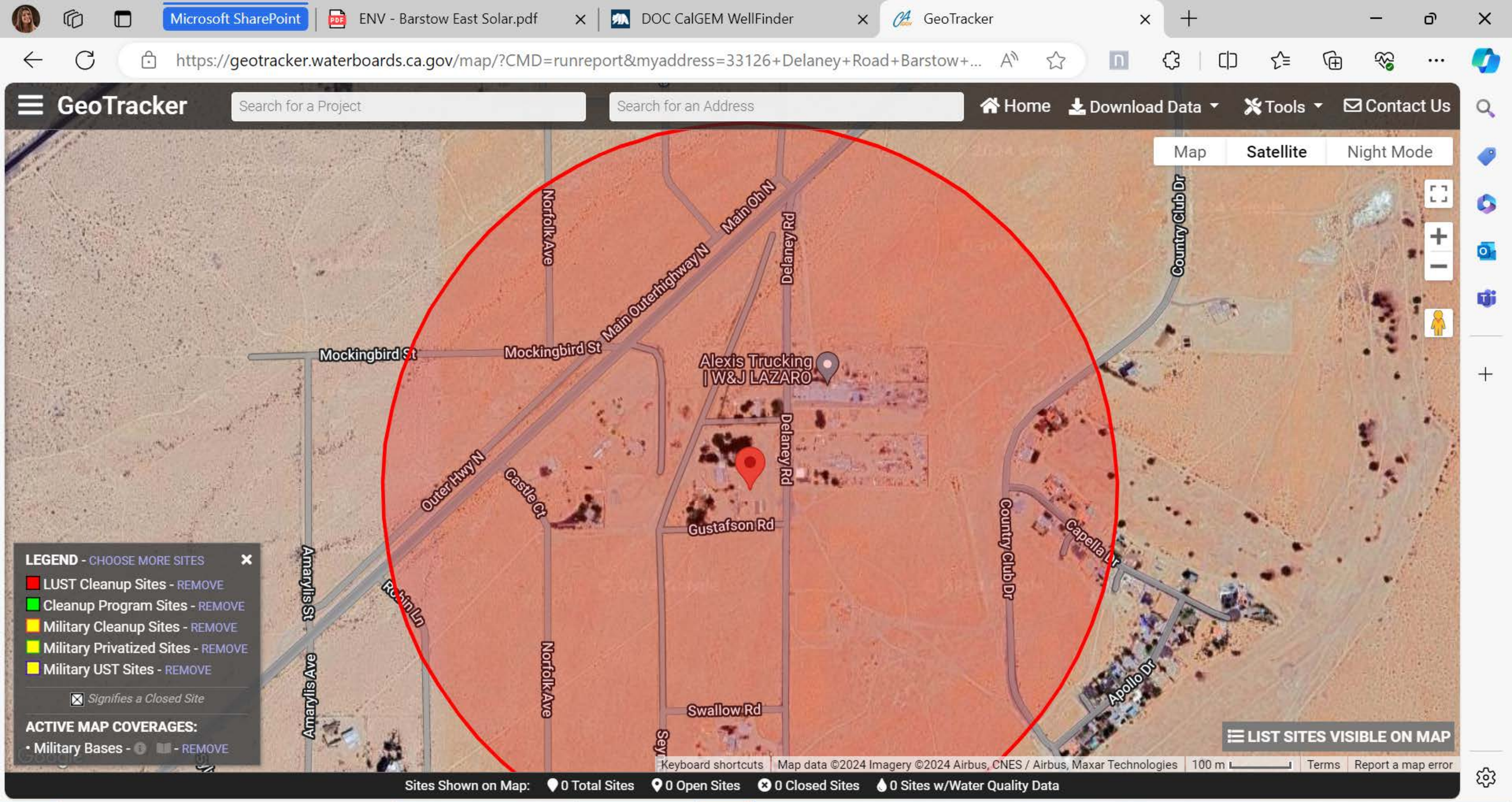
GeoTracker
Search for a Project
Search for an Address
Home
Download Data
Tools
Contact Us
Map
Satellite
Night Mode
Norfolk Ave
Main Oh N
Main Outerhighway N
Delaney Rd
Country Club Dr
Mockingbird St
Mockingbird St
Alexis Trucking | W&J LAZARO
Outer Hwy N
Castle Ct
Delaney Rd
Gustafson Rd
Country Club Dr
Capella Ln
Amaryllis St
Robin Ln
Norfolk Ave
Amaryllis Ave
Swallow Rd
Apollo Dr
LEGEND - CHOOSE MORE SITES
LUST Cleanup Sites - REMOVE
Cleanup Program Sites - REMOVE
Military Cleanup Sites - REMOVE
Military Privatized Sites - REMOVE
Military UST Sites - REMOVE
Signifies a Closed Site
ACTIVE MAP COVERAGES:
• Military Bases - - REMOVE
LIST SITES VISIBLE ON MAP
Keyboard shortcuts
Map data ©2024 Imagery ©2024 Airbus, CNES / Airbus, Maxar Technologies
100 m
Terms
Report a map error
Sites Shown on Map: 0 Total Sites 0 Open Sites 0 Closed Sites 0 Sites w/Water Quality Data

EZ Online Permitting

Efficient · Convenient · Simple

Announcements | Register for an Account | Login

Search...

Need to make a one-time payment? Enter your record/project number in the Advanced Search below.

Home | Planning | Fire | Building | Enforcement | Film | Public Works

Advanced Search

Look Up Property Information

Enter information below to look up property information.

- Address
- Parcel information
- Record Information

Use the drop-down list to change the search type.

Look Up by Parcel Information

Look Up by Parcel Information

Parcel Number:

042107154

Lot:

Look Up | Clear

1 results found matching lookup criteria

Click any of the results below to view more details.

Show on Map

Showing 1-1 of 1 | Download results

	Parcel Number	Lot	Block	Subdivision	Action
☐	0421071540000	3			Retrieve Address & Owner Info

Associated Addresses of Parcel 0421071540000

Show on Map

Showing 1-1 of 1 | Download results

	Address
☐	33326 DELANEY RD, BARSTOW CA 92311 United States

Associated Owners of Parcel 0421071540000

Showing 1-2 of 2 | Download results

Name	Address
DEPUE, SANDRA A	33326 DELANEY RD BARSTOW CA 92311 04210715400000009 BARSTOW CA 92311
DEPUE, MATTHEW	04210715400000010

Property Information Management System

San Bernardino County

Office of the Assessor

PIMS PACKAGE REPORT FOR PARCEL 0421-071-54-0000

Property Information

Property Address (Main Situs) Protected per CA. Govt. Code Sect. 6254.21
Protected per CA. Govt. Code Sect. 6254.21

Owner and Mailing Address DEPUE, SANDRA A

DEPUE, MATTHEW
Protected per CA. Govt. Code Sect. 6254.21
Protected per CA. Govt. Code Sect. 6254.21

Effective Date 05/31/2022

Parcel 0421071540000
Parcel Status ACTIVE
Parcel Type REAL PROPERTY
Property ID
Tax Status ASSESSED BY COUNTY
Use Code SFR
Land Access PUBLIC UNPAVED
Size 3.501 TO 7.000 ACRES
Land Type SINGLE FAMILY RESIDENTIAL
District HESPERIA
Resp Group REAL PROPERTY
Resp Unit RES ZONE(MAX 14 UTS)&USE EX HPC/MHM(1-14 UTS,CHURC

Current Owners

Name DEPUE, SANDRA A — **Document Numbers**

R/I JOINT TENANCY ORIGINAL — 20220064080
% Int 50.0000000
Type BILLED OWNER
Acquisition Date 02/16/2022
Document Date 02/16/2022
Inactive Date NONE

Name DEPUE, MATTHEW — **Document Numbers**

R/I JOINT TENANCY — 20220064080
% Int 50.0000000
Type JOINT MAIL OWNER
Acquisition Date 02/16/2022
Document Date 02/16/2022
Inactive Date NONE

Legal Parcel Map

Parcel Map	Parcel Nbr	Unit	Book	Page
8044	0421071540000			

Legal Description

PARCEL MAP 8044 PARCEL 3

No Legal Reason for Change Found

Active Homeowner's Exemption as of 05/13/2024

Status	GRANTED		
Effective Date	02/16/2022	**Returned Date**	06/10/2022
Through Date	NONE	**Acquired Date**	02/16/2022
		Occupied Date	07/04/1964

Prior Roll History

Year: 2023

TRA	56097	**Land Value**	10,646
Supplement	NO	**Improvement Value**	51,784
Correction Date		**Improvement Penalty**	0
Correction Code		**Pers Prop Value**	0
Original Parcel	0421071540000	**Pers Prop Penalty**	0
Billed Owner	DEPUE, SANDRA A	**Total Penalties**	0
Joint Owner	DEPUE, MATTHEW	**Total Value**	62,430
		HOX Exemptions	7,000
		Special Exemptions	0
		Net Value	**55,430**

Year: 2022

TRA	56097	**Land Value**	10,437
Supplement	NO	**Improvement Value**	50,769
Correction Date		**Improvement Penalty**	0
Correction Code		**Pers Prop Value**	0
Original Parcel	0421071540000	**Pers Prop Penalty**	0
Billed Owner	DEPUE FAMILY REVOCABLE TRUST 10/20/95	**Total Penalties**	0
Joint Owner		**Total Value**	61,206
		HOX Exemptions	7,000
		Special Exemptions	0
		Net Value	**54,206**

Year: 2021

TRA	56097	**Land Value**	10,232
Supplement	NO	**Improvement Value**	49,774
Correction Date		**Improvement Penalty**	0
Correction Code		**Pers Prop Value**	0
Original Parcel	0421071540000	**Pers Prop Penalty**	0
Billed Owner	DEPUE FAMILY REVOCABLE TRUST 10/20/95	**Total Penalties**	0
Joint Owner		**Total Value**	60,006
		HOX Exemptions	7,000
		Special Exemptions	0
		Net Value	**53,006**

Year: 2020

TRA	56097	**Land Value**	10,127
Supplement	NO	**Improvement Value**	49,264
Correction Date		**Improvement Penalty**	0
Correction Code		**Pers Prop Value**	0
Original Parcel	0421071540000	**Pers Prop Penalty**	0
Billed Owner	DEPUE, SANDRA A	**Total Penalties**	0
Joint Owner	DEPUE, SANDRA A	**Total Value**	59,391
		HOX Exemptions	7,000
		Special Exemptions	0
		Net Value	**52,391**

Year: 2019

TRA	56097	**Land Value**	9,928
Supplement	NO	**Improvement Value**	48,298
Correction Date		**Improvement Penalty**	0
Correction Code		**Pers Prop Value**	0
Original Parcel	0421071540000	**Pers Prop Penalty**	0
Billed Owner	DEPUE, SANDRA A	**Total Penalties**	0
Joint Owner	DEPUE, SANDRA A	**Total Value**	58,226
		HOX Exemptions	7,000
		Special Exemptions	0
		Net Value	**51,226**

Year: 2018

TRA	56097	**Land Value**	9,733
Supplement	NO	**Improvement Value**	47,351
Correction Date		**Improvement Penalty**	0
Correction Code		**Pers Prop Value**	0
Original Parcel	0421071540000	**Pers Prop Penalty**	0
Billed Owner	DEPUE, SANDRA A	**Total Penalties**	0
Joint Owner	DEPUE, SANDRA A	**Total Value**	57,084
		HOX Exemptions	7,000
		Special Exemptions	0
		Net Value	**50,084**

Year: 2017

TRA	56097	**Land Value**	9,542
Supplement	NO	**Improvement Value**	46,423
Correction Date		**Improvement Penalty**	0
Correction Code		**Pers Prop Value**	0
Original Parcel	0421071540000	**Pers Prop Penalty**	0
Billed Owner	DEPUE, SANDRA A	**Total Penalties**	0
Joint Owner	DEPUE, SANDRA A	**Total Value**	55,965
		HOX Exemptions	7,000
		Special Exemptions	0
		Net Value	**48,965**

Year: 2016

TRA	56097	**Land Value**	9,355
Supplement	NO	**Improvement Value**	45,513
Correction Date		**Improvement Penalty**	0
Correction Code		**Pers Prop Value**	0
Original Parcel	0421071540000	**Pers Prop Penalty**	0
Billed Owner	DEPUE, SANDRA A	**Total Penalties**	0
Joint Owner	DEPUE, SANDRA A	**Total Value**	54,868
		HOX Exemptions	7,000
		Special Exemptions	0
		Net Value	**47,868**

Year: 2015

TRA	56097	**Land Value**	9,214
Supplement	NO	**Improvement Value**	44,829
Correction Date		**Improvement Penalty**	0
Correction Code		**Pers Prop Value**	0
Original Parcel	0421071540000	**Pers Prop Penalty**	0
Billed Owner	DEPUE, SANDRA A	**Total Penalties**	0
Joint Owner	DEPUE, SANDRA A	**Total Value**	54,043
		HOX Exemptions	7,000
		Special Exemptions	0
		Net Value	**47,043**

Year: 2014

TRA	56097	**Land Value**	9,034
Supplement	NO	**Improvement Value**	43,951
Correction Date		**Improvement Penalty**	0
Correction Code		**Pers Prop Value**	0
Original Parcel	0421071540000	**Pers Prop Penalty**	0
Billed Owner	DEPUE, SANDRA A	**Total Penalties**	0
Joint Owner	DEPUE, SANDRA A	**Total Value**	52,985
		HOX Exemptions	7,000
		Special Exemptions	0
		Net Value	**45,985**

Year: 2013

TRA	56097	**Land Value**	8,993
Supplement	NO	**Improvement Value**	43,752
Correction Date		**Improvement Penalty**	0
Correction Code		**Pers Prop Value**	0
Original Parcel	0421071540000	**Pers Prop Penalty**	0
Billed Owner	DEPUE, SANDRA A	**Total Penalties**	0
Joint Owner	DEPUE, SANDRA A	**Total Value**	52,745
		HOX Exemptions	7,000
		Special Exemptions	0
		Net Value	**45,745**

Year: 2012

TRA	56097	**Land Value**	8,817
Supplement	NO	**Improvement Value**	42,894
Correction Date	06/19/2013	**Improvement Penalty**	0
Correction Code	525N	**Pers Prop Value**	0
Original Parcel	0421071540000	**Pers Prop Penalty**	0
Billed Owner	DEPUE, SANDRA A	**Total Penalties**	0
Joint Owner	DEPUE, SANDRA A	**Total Value**	51,711
		HOX Exemptions	7,000
		Special Exemptions	0
		Net Value	**44,711**

Year: 2011

TRA	56097	**Land Value**	8,644
Supplement	NO	**Improvement Value**	42,053
Correction Date	06/19/2013	**Improvement Penalty**	0
Correction Code	525N	**Pers Prop Value**	0
Original Parcel	0421071540000	**Pers Prop Penalty**	0
Billed Owner	DEPUE, SANDRA A	**Total Penalties**	0
Joint Owner	DEPUE, SANDRA A	**Total Value**	50,697
		HOX Exemptions	7,000
		Special Exemptions	0
		Net Value	**43,697**

Year: 2010

TRA	56097	**Land Value**	8,579
Supplement	NO	**Improvement Value**	41,739
Correction Date	06/19/2013	**Improvement Penalty**	0
Correction Code	525N	**Pers Prop Value**	0
Original Parcel	0421071540000	**Pers Prop Penalty**	0
Billed Owner	DEPUE, SANDRA A	**Total Penalties**	0
Joint Owner	DEPUE, SANDRA A	**Total Value**	50,318
		HOX Exemptions	7,000
		Special Exemptions	0
		Net Value	**43,318**

Year: 2009

TRA	56097	**Land Value**	8,599
Supplement	NO	**Improvement Value**	41,838
Correction Date	06/19/2013	**Improvement Penalty**	0
Correction Code	525N	**Pers Prop Value**	0
Original Parcel	0421071540000	**Pers Prop Penalty**	0
Billed Owner	DEPUE, SANDRA A	**Total Penalties**	0
Joint Owner	DEPUE, SANDRA A	**Total Value**	50,437
		HOX Exemptions	7,000
		Special Exemptions	0
		Net Value	**43,437**

Year: 2008

TRA	56097	**Land Value**	8,430
Supplement	NO	**Improvement Value**	41,018
Correction Date		**Improvement Penalty**	0
Correction Code		**Pers Prop Value**	0
Original Parcel	0421071540000	**Pers Prop Penalty**	0
Billed Owner	DEPUE, BOBBY G	**Total Penalties**	0
Joint Owner	DEPUE, SANDRA A	**Total Value**	49,448
		HOX Exemptions	7,000
		Special Exemptions	0
		Net Value	**42,448**

Year: 2007

TRA	56097	**Land Value**	8,265
Supplement	NO	**Improvement Value**	40,214
Correction Date		**Improvement Penalty**	0
Correction Code		**Pers Prop Value**	0
Original Parcel	0421071540000	**Pers Prop Penalty**	0
Billed Owner	DEPUE, BOBBY G	**Total Penalties**	0
Joint Owner	DEPUE, SANDRA A	**Total Value**	48,479
		HOX Exemptions	7,000
		Special Exemptions	0
		Net Value	**41,479**

Year: 2006

TRA	56097	**Land Value**	8,103
Supplement	NO	**Improvement Value**	39,425
Correction Date		**Improvement Penalty**	0
Correction Code		**Pers Prop Value**	0
Original Parcel	0421071540000	**Pers Prop Penalty**	0
Billed Owner	DEPUE, BOBBY G	**Total Penalties**	0
Joint Owner	DEPUE, SANDRA A	**Total Value**	47,528
		HOX Exemptions	7,000
		Special Exemptions	0
		Net Value	**40,528**

Year: 2005

TRA	56097	**Land Value**	7,944
Supplement	NO	**Improvement Value**	38,652
Correction Date		**Improvement Penalty**	0
Correction Code		**Pers Prop Value**	0
Original Parcel	0421071540000	**Pers Prop Penalty**	0
Billed Owner	DEPUE, BOBBY G	**Total Penalties**	0
Joint Owner	DEPUE, SANDRA A	**Total Value**	46,596
		HOX Exemptions	7,000
		Special Exemptions	0
		Net Value	**39,596**

Year: 2004

TRA	56097	**Land Value**	7,788
Supplement	NO	**Improvement Value**	37,894
Correction Date		**Improvement Penalty**	0
Correction Code		**Pers Prop Value**	0
Original Parcel	0421071540000	**Pers Prop Penalty**	0
Billed Owner	DEPUE, BOBBY G	**Total Penalties**	0
Joint Owner	DEPUE, SANDRA A	**Total Value**	45,682
		HOX Exemptions	7,000
		Special Exemptions	0
		Net Value	**38,682**

Year: 2003

TRA	56097	**Land Value**	7,645
Supplement	NO	**Improvement Value**	37,199
Correction Date		**Improvement Penalty**	0
Correction Code		**Pers Prop Value**	0
Original Parcel	0421071540000	**Pers Prop Penalty**	0
Billed Owner	DEPUE, BOBBY G	**Total Penalties**	0
Joint Owner	DEPUE, SANDRA A	**Total Value**	44,844
		HOX Exemptions	7,000
		Special Exemptions	0
		Net Value	**37,844**

Year: 2002

TRA	56097	**Land Value**	7,495
Supplement	NO	**Improvement Value**	36,470
Correction Date		**Improvement Penalty**	0
Correction Code		**Pers Prop Value**	0
Original Parcel	0421071540000	**Pers Prop Penalty**	0
Billed Owner	DEPUE, BOBBY G	**Total Penalties**	0
Joint Owner	DEPUE, SANDRA A	**Total Value**	43,965
		HOX Exemptions	7,000
		Special Exemptions	0
		Net Value	**36,965**

Year: 2001

TRA	56097	**Land Value**	7,348
Supplement	NO	**Improvement Value**	35,755
Correction Date	03/04/2002	**Improvement Penalty**	0
Correction Code	100D	**Pers Prop Value**	0
Original Parcel	0421071540000	**Pers Prop Penalty**	0
Billed Owner	DEPUE, BOBBY G	**Total Penalties**	0
Joint Owner	DEPUE, SANDRA A	**Total Value**	43,103
		HOX Exemptions	7,000
		Special Exemptions	0
		Net Value	**36,103**

Year: 2000

TRA	56097	**Land Value**	7,204
Supplement	NO	**Improvement Value**	35,054
Correction Date	03/04/2002	**Improvement Penalty**	0
Correction Code	100D	**Pers Prop Value**	0
Original Parcel	0421071540000	**Pers Prop Penalty**	0
Billed Owner	DEPUE, BOBBY G	**Total Penalties**	0
Joint Owner	DEPUE, SANDRA A	**Total Value**	42,258
		HOX Exemptions	7,000
		Special Exemptions	0
		Net Value	**35,258**

Year: 1999

TRA	56097	**Land Value**	7,063
Supplement	NO	**Improvement Value**	34,367
Correction Date	03/04/2002	**Improvement Penalty**	0
Correction Code	100D	**Pers Prop Value**	0
Original Parcel	0421071540000	**Pers Prop Penalty**	0
Billed Owner	DEPUE, BOBBY G	**Total Penalties**	0
Joint Owner	DEPUE, SANDRA A	**Total Value**	41,430
		HOX Exemptions	7,000
		Special Exemptions	0
		Net Value	**34,430**

Year: 1998

TRA	56097	**Land Value**	6,934
Supplement	NO	**Improvement Value**	33,743
Correction Date	03/04/2002	**Improvement Penalty**	0
Correction Code	100D	**Pers Prop Value**	0
Original Parcel	0421071540000	**Pers Prop Penalty**	0
Billed Owner	DEPUE, BOBBY G	**Total Penalties**	0
Joint Owner	DEPUE, SANDRA A	**Total Value**	40,677
		HOX Exemptions	7,000
		Special Exemptions	0
		Net Value	**33,677**

Year: 1997

TRA	56097	**Land Value**	6,798
Supplement	NO	**Improvement Value**	33,081
Correction Date		**Improvement Penalty**	0
Correction Code		**Pers Prop Value**	0
Original Parcel	0421071540000	**Pers Prop Penalty**	0
Billed Owner	DEPUE, BOBBY G TR	**Total Penalties**	0
Joint Owner	DEPUE, SANDRA A TR	**Total Value**	39,879
		HOX Exemptions	7,000
		Special Exemptions	0
		Net Value	**32,879**

Year: 1996

TRA	56097	**Land Value**	6,665
Supplement	NO	**Improvement Value**	32,432
Correction Date		**Improvement Penalty**	0
Correction Code		**Pers Prop Value**	0
Original Parcel	0421071540000	**Pers Prop Penalty**	0
Billed Owner	DEPUE, BOBBY G TR	**Total Penalties**	0
Joint Owner	DEPUE, SANDRA A TR	**Total Value**	39,097
		HOX Exemptions	7,000
		Special Exemptions	0
		Net Value	**32,097**

Year: 1995

TRA	56097	**Land Value**	6,592
Supplement	NO	**Improvement Value**	32,075
Correction Date		**Improvement Penalty**	0
Correction Code		**Pers Prop Value**	0
Original Parcel	0421071540000	**Pers Prop Penalty**	0
Billed Owner	DEPUE, BOB G	**Total Penalties**	0
Joint Owner	DEPUE, SANDRA A	**Total Value**	38,667
		HOX Exemptions	0
		Special Exemptions	0
		Net Value	**38,667**

Year: 1994

TRA	56097	**Land Value**	6,515
Supplement	NO	**Improvement Value**	31,698
Correction Date		**Improvement Penalty**	0
Correction Code		**Pers Prop Value**	0
Original Parcel	0421071540000	**Pers Prop Penalty**	0
Billed Owner	DEPUE, BOB G	**Total Penalties**	0
Joint Owner	DEPUE, SANDRA A	**Total Value**	38,213
		HOX Exemptions	0
		Special Exemptions	0
		Net Value	**38,213**

Year: 1993

TRA	56097	**Land Value**	6,387
Supplement	NO	**Improvement Value**	31,076
Correction Date		**Improvement Penalty**	0
Correction Code		**Pers Prop Value**	0
Original Parcel	0421071540000	**Pers Prop Penalty**	0
Billed Owner	DEPUE, BOB G	**Total Penalties**	0
Joint Owner	DEPUE, SANDRA A	**Total Value**	37,463
		HOX Exemptions	0
		Special Exemptions	0
		Net Value	**37,463**

Year: 1992

TRA	56097	**Land Value**	6,262
Supplement	NO	**Improvement Value**	30,467
Correction Date		**Improvement Penalty**	0
Correction Code		**Pers Prop Value**	0
Original Parcel	0421071540000	**Pers Prop Penalty**	0
Billed Owner	DEPUE, BOB G	**Total Penalties**	0
Joint Owner	DEPUE, SANDRA A	**Total Value**	36,729
		HOX Exemptions	0
		Special Exemptions	0
		Net Value	**36,729**

Year: 1991

TRA	56097	**Land Value**	6,139
Supplement	NO	**Improvement Value**	29,870
Correction Date		**Improvement Penalty**	0
Correction Code		**Pers Prop Value**	0
Original Parcel	0421071540000	**Pers Prop Penalty**	0
Billed Owner	DEPUE, BOB G	**Total Penalties**	0
Joint Owner	DEPUE, SANDRA A	**Total Value**	36,009
		HOX Exemptions	0
		Special Exemptions	0
		Net Value	**36,009**

Year: 1990

TRA	56097	**Land Value**	6,019
Supplement	NO	**Improvement Value**	29,284
Correction Date		**Improvement Penalty**	0
Correction Code		**Pers Prop Value**	0
Original Parcel	0421071540000	**Pers Prop Penalty**	0
Billed Owner	DEPUE, BOB G	**Total Penalties**	0
Joint Owner	DEPUE, SANDRA A	**Total Value**	35,303
		HOX Exemptions	0
		Special Exemptions	0
		Net Value	**35,303**

Year: 1989

TRA	56097	**Land Value**	5,901
Supplement	NO	**Improvement Value**	28,710
Correction Date		**Improvement Penalty**	0
Correction Code		**Pers Prop Value**	0
Original Parcel	0421071540000	**Pers Prop Penalty**	0
Billed Owner	DEPUE, BOB G	**Total Penalties**	0
Joint Owner	DEPUE, SANDRA A	**Total Value**	34,611
		HOX Exemptions	0
		Special Exemptions	0
		Net Value	**34,611**

Year: 1988

TRA	56097	**Land Value**	5,785
Supplement	NO	**Improvement Value**	28,147
Correction Date		**Improvement Penalty**	0
Correction Code		**Pers Prop Value**	0
Original Parcel	0421071540000	**Pers Prop Penalty**	0
Billed Owner	DEPUE, BOB G	**Total Penalties**	0
Joint Owner	DEPUE, SANDRA A	**Total Value**	33,932
		HOX Exemptions	0
		Special Exemptions	0
		Net Value	**33,932**

Year: 1987

TRA	56097	**Land Value**	5,672
Supplement	NO	**Improvement Value**	27,595
Correction Date		**Improvement Penalty**	0
Correction Code		**Pers Prop Value**	0
Original Parcel	0421071540000	**Pers Prop Penalty**	0
Billed Owner	DEPUE, BOB G	**Total Penalties**	0
Joint Owner	DEPUE, SANDRA A	**Total Value**	33,267
		HOX Exemptions	0
		Special Exemptions	0
		Net Value	**33,267**

Year: 1986

TRA	56097	**Land Value**	5,561
Supplement	NO	**Improvement Value**	27,054
Correction Date		**Improvement Penalty**	0
Correction Code		**Pers Prop Value**	0
Original Parcel	0421071540000	**Pers Prop Penalty**	0
Billed Owner	DEPUE, BOB G	**Total Penalties**	0
Joint Owner	DEPUE, SANDRA A	**Total Value**	32,615
		HOX Exemptions	0
		Special Exemptions	0
		Net Value	**32,615**

Year: 1985

TRA	56097	**Land Value**	5,452
Supplement	NO	**Improvement Value**	26,524
Correction Date		**Improvement Penalty**	0
Correction Code		**Pers Prop Value**	0
Original Parcel	0421071540000	**Pers Prop Penalty**	0
Billed Owner	DEPUE, BOB G	**Total Penalties**	0
Joint Owner	DEPUE, SANDRA A	**Total Value**	31,976
		HOX Exemptions	0
		Special Exemptions	0
		Net Value	**31,976**

Year: 1984

TRA	56097	**Land Value**	5,345
Supplement	NO	**Improvement Value**	26,004
Correction Date		**Improvement Penalty**	0
Correction Code		**Pers Prop Value**	0
Original Parcel	0421071540000	**Pers Prop Penalty**	0
Billed Owner	DEPUE, BOB G	**Total Penalties**	0
Joint Owner	DEPUE, SANDRA A	**Total Value**	31,349
		HOX Exemptions	0
		Special Exemptions	0
		Net Value	**31,349**

Parcel History

		Multi Parcel List
Event Date	02/16/2022	
Event Group/Type	TRANSFER - 100% PER RECORDED DOCUMENT	
Multi Parcel	No	

		Multi Parcel List
Event Date	03/04/2020	
Event Group/Type	TRANSFER - 100% PER RECORDED DOCUMENT	
Multi Parcel	No	

		Multi Parcel List
Event Date	12/05/2007	
Event Group/Type	TRANSFER - PARTIAL PER RECORDED DOCUMENT	
Multi Parcel	No	

		Multi Parcel List
Event Date	08/19/1997	
Event Group/Type	TRANSFER - WORKED IN OLD SYSTEM (100% OR PARTIAL)	
Multi Parcel	No	

		Multi Parcel List
Event Date	01/22/1996	
Event Group/Type	TRANSFER - WORKED IN OLD SYSTEM (100% OR PARTIAL)	
Multi Parcel	No	

		Multi Parcel List
Event Date	07/31/1983	
Event Group/Type	CREATE - SUBDIVISION	0421071520000 NEW-SUB
Multi Parcel	Yes	0421071530000 NEW-SUB
		0421071540000 NEW-SUB

		Multi Parcel List
Event Date	03/02/1983	
Event Group/Type	TRANSFER - WORKED IN OLD SYSTEM (100% OR PARTIAL)	
Multi Parcel	No	

Ownership History

Owner Name: DEPUE, MATTHEW

R/I	JOINT TENANCY
% Int	50.0000000
Type	JOINT MAIL OWNER
Acquisition Date	02/16/2022
Document Date	02/16/2022
Inactive Date	NONE

Document Numbers

20220064080

Owner Name: DEPUE, SANDRA A

R/I	JOINT TENANCY ORIGINAL
% Int	50.0000000
Type	BILLED OWNER
Acquisition Date	02/16/2022
Document Date	02/16/2022
Inactive Date	NONE

Document Numbers

20220064080

Owner Name: DEPUE FAMILY REVOCABLE TRUST 10/20/95

R/I	TRUST REVOCABLE
% Int	100.0000000
Type	BILLED OWNER
Acquisition Date	03/04/2020
Document Date	03/04/2020
Inactive Date	02/15/2022

Document Numbers

20200077561

Owner Name: DEPUE, SANDRA A

R/I	SOLE OWNER
% Int	50.0000000
Type	BILLED OWNER
Acquisition Date	12/05/2007
Document Date	05/29/2013
Inactive Date	03/03/2020

Document Numbers

20130224739

Owner Name: DEPUE, SANDRA A

R/I	SPOUSAL
% Int	50.0000000
Type	JOINT MAIL OWNER
Acquisition Date	01/01/1984
Document Date	08/19/1997
Inactive Date	03/03/2020

Document Numbers
9729956500000

Owner Name: DEPUE, BOBBY G

R/I	SPOUSAL
% Int	50.0000000
Type	BILLED OWNER
Acquisition Date	01/01/1984
Document Date	08/19/1997
Inactive Date	12/04/2007

Document Numbers
9729956500000

Owner Name: DEPUE, BOBBY G TR

R/I	TRUST REVOCABLE
% Int	0.0000000
Type	BILLED OWNER
Acquisition Date	01/01/1984
Document Date	01/22/1996
Inactive Date	08/18/1997

Document Numbers
9602010300000

Owner Name: DEPUE, SANDRA A TR

R/I	TRUST REVOCABLE
% Int	0.0000000
Type	JOINT MAIL OWNER
Acquisition Date	01/01/1984
Document Date	01/22/1996
Inactive Date	08/18/1997

Document Numbers
9602010300000

Owner Name: DEPUE, BOB G

R/I	UNKNOWN
% Int	50.0000000
Type	BILLED OWNER
Acquisition Date	NONE
Document Date	03/01/1983
Inactive Date	01/21/1996

Document Numbers

8400000000000

Owner Name: DEPUE, SANDRA A

R/I	UNKNOWN
% Int	50.0000000
Type	JOINT MAIL OWNER
Acquisition Date	NONE
Document Date	03/01/1983
Inactive Date	01/21/1996

Document Numbers

8400000000000

Supplement History

No Supplement History

THIS MAP IS FOR THE PURPOSE OF AD VALOREM TAXATION ONLY.

Ptn. Sec.13 & 24, & Sec.25, T.9N.,R.3W., S.B.B.&M.

City Of Barstow
Barstow Unified
Tax Rate Area
9004 9028 56062 56097

0421 - 07

1"=800'

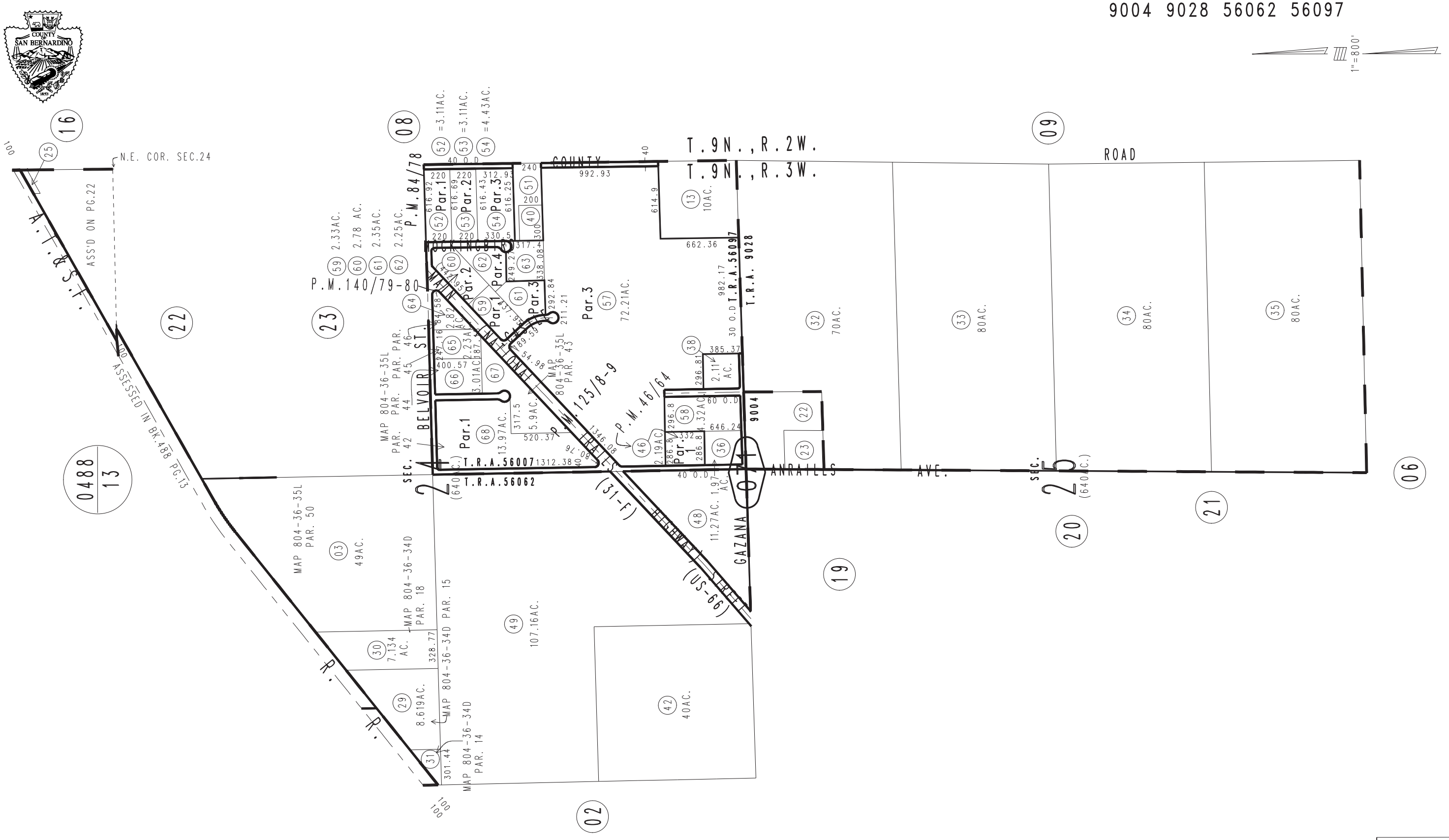

Parcel Map No.11842,P.M.140/79-80
Ptn.Parcel Map No.11089,P.M.125/8-9
Parcel Map No.8044,P.M.84/78
Parcel Map No.4951, P.M.46/64

October 2003

Assessor's Map
Book 0421 Page 07
San Bernardino County

REVISED
12/05/19 GW
06/12/20 GW

PHASE I ENVIRONMENTAL SITE ASSESSMENT
USER QUESTIONNAIRE

Pursuant to the American Society for Testing and Materials E 1527-13 *Standard Practice for Environmental Site Assessments: Phase I Environmental Site Assessment Process* (ASTM E 1527-13), in order to qualify for one of the Landowner Liability Protections (LLPs) offered by the Small Business Liability Relief and Brownfields Revitalization Act of 2001 (the "Brownfields Amendments"), the User must conduct the following inquiries required by 40 CFR 312.25, 312.28, 312.29, 312.30, and 312.31. These inquiries must also be conducted by EPA Brownfield Assessment and Characterization grantees. The User should provide the following information to the environmental professional. Failure to conduct these inquiries could result in a determination that "all appropriate inquiries" is not complete.

The "User" is defined in the ASTM E 1527-13 standard as *the party seeking to use Practice E 1527 to complete an environmental site assessment of the Site. A User may include, without limitation, a potential purchaser of property, a potential tenant of property, an owner of property, a lender, or a property manager.*

Thank you for taking the time to complete this questionnaire. If you have any questions, please call John Trompeter at 949.283.5447 or e-mail jtrompeter@trccompanies.com

Date: 11/21/2024

Company: BNSF Jobi Cherian

Address: BNSF Railway, Fort Worth TX 76131

Telephone No.: 817-352-2939

E-mail Address: Jobi.Cherian@BNSF.com

Signature: _____

Site Name & Address:

Depue, Sandra Property, 33326 Delaney Road, Barstow, CA 92311 / APN(s): 0421-071-54-0000

Purpose of ASTM Phase I (potential purchase, potential sale, re-finance, update the environmental condition of the Site, Lease termination or initiation, etc.)

(1.) **Environmental cleanup liens that are filed or recorded against the Site (40 CFR 312.25)**
Did a search of recorded land title records (or judicial records where appropriate, see Note 1 below) identify any environmental liens filed or recorded against the Site under federal, tribal, state or local law?

Yes ☐ **No** ☐

NOTE 1 — In certain jurisdictions, federal, tribal, state, or local statutes, or regulations specify that environmental liens and AULs be filed in judicial records rather than in land title records. In such cases judicial records must be searched for environmental liens and AULs.

(2.) **Activity and land use limitations (AULs) that are in place on the Site or that have been filed or recorded against the Site (40 CFR 312.26(a)(1)(v) and (vi))**

Did a search of recorded land title records (or judicial records where appropriate, see Note 1 above) identify any AULs, such as engineering controls, land use restrictions or institutional controls that are in place at the Site and/or have been filed or recorded against the Site under federal, tribal, state or local law?

Yes ☐ **No** ☐

(3.) **Specialized knowledge or experience of the person seeking to qualify for the *Landowner Liability Protection* (LLP) (40 CFR 312.28)**

Do you have any specialized knowledge or experience related to the property or nearby properties? For example, are you involved in the same line of business as the current or former occupants of the property or an adjoining property so that you would have specialized knowledge of the chemicals and processes used by this type of business?

Yes ☐ **No** ☐

(4.) **Relationship of the purchase price to the fair market value of the Site property (40 CFR 312.29)**

Does the purchase price being paid for the Site property reasonably reflect the fair market value of the property? If you conclude that there is a difference, have you considered whether the lower purchase price is because contamination is known or believed to be present at the property?

Yes ☐ **No** ☐

(5.) ***Commonly known* or *reasonably ascertainable* information regarding the Site property (40 CFR 312.30)**

Are you aware of commonly known or reasonably ascertainable information about the Site that would help the environmental professional to identify conditions indicative of releases or threatened releases? For example,

(a.) Can you provide any information regarding the past uses of the Site?

(b.) Can you provide any information regarding specific chemicals that are present or once were present at the Site?

(c.) Can you provide any information regarding spills or other chemical releases that have occurred at the Site?

(d.) Can you provide any information regarding any environmental cleanups that have occurred at the Site?

Yes ☐ **No** ☐

(6.) **The degree of obviousness of the presence or likely presence of contamination at the Site, and the ability to detect the contamination by appropriate investigation (40 CFR 312.31)**
Based on your knowledge and experience related to the Site are there any obvious indicators that point to the presence or likely presence of releases at the Site?

Yes	No
☐	☐

(7.) **Proceedings Involving the Site**
Are you aware of**:** (1) any pending, threatened, or past litigation relevant to hazardous substances or petroleum products in, on, or from the Site; (2) any pending, threatened, or past administrative proceedings relevant to hazardous substances or petroleum products in, on or from the Site; and (3) any notices from any governmental entity regarding any possible violation of environmental laws or possible liability relating to hazardous substances or petroleum products at the Site?

Yes	No
☐	☐

(8.) **Questions Regarding Helpful Documents**
Are you aware of the presence of any of the documents listed below and, if so, whether copies can and will be provided to TRC within reasonable time and cost constraints?

	Yes	No
- Environment site assessment reports	☐	☐
- Environment compliance audit reports	☐	☐
- Environmental permits (e.g., solid waste disposal permits; hazardous waste disposal permits; wastewater permits; National Pollutant Discharge Elimination System [NPDES] permits; or underground injection permits)	☐	☐
- Registrations for underground and aboveground storage tanks	☐	☐
- Registrations for underground injection systems	☐	☐
- Material Safety Data Sheets (MSDSs)	☐	☐
- Community Right-To-Know plan(s)	☐	☐
- Safety plans; preparedness and prevention plans; spill prevention, countermeasure, and control plans; etc.,	☐	☐
- Reports regarding hydrogeologic conditions at the Site and surrounding area	☐	☐
- Notices or other correspondence from any government agency regarding current or previous violations of environmental laws with respect to the Site or relating to environmental liens encumbering the Site property	☐	☐
- Hazardous waste generator notices or reports	☐	☐
- Geotechnical studies	☐	☐
- Risk assessments	☐	☐
- Recorded AULs.	☐	☐

PHOTO LOG

[illegible]	[illegible]	[illegible]	[illegible]
[illegible]	[illegible]	[illegible]	[illegible], [illegible]
[illegible]	[illegible]	[illegible]	M[illegible], [illegible]

[illegible]

[illegible]

PHOTO LOG

□i□□□□□	□□□ □ □ □□ □i□□ □□ □□□	□i□□ □ddr□□□□	□□□□□□□□□□□□□□□□□□□□
□r□□□□□□	□□□□□ □□ □□□r□	□□□□i□□□	□r□□□□, □□ □□□□□
□i□□ □ □□ □□	□□ □□ □ □□□□□, □□dr□	□□□□ □□□□□□	M□□ □, □□□□

□□□□□ □□□□ □r□□ □□□i□□ □i□□ □□□□□ i□□ □□□r□□□ □ □□□□ d □□d d□□ri□ □□□□□d □□□r □□□ □ □□□r □ri□ □□r□□□□ i□□ □□□□r□□□r□ i□ □□□□□, □□□□ □□□□□□

□□□□□ □□□□ □r□□□□□□□□□□i□□ □i□□ □r□□ □□□ □□□□□□ □□□□□r□□r□□□□ □□□□□□d □□ di□□ □□ri□ □□□r□□□□□□□□□□□□□□ □□□r□□di□□□r□□□□□□□□ □□□ r□□r□□□

PHOTO LOG

□i□□□□□	□□□ □ □ □□ □i□□ □□ □□□	□i□□ □ddr□□□□	□□□□□□□□□□□□□□□□□□□□
□r□□□□□□	□□□□□ □□ □□□r□	□□□□ i□□□	□r□□□, □□ □□□□□
i□□ □ □□ □□	□□ □□ □ □□□□, □□dr□	□ □□□ □□□□□□	M□□ □, □□□□

□□□□□ □□□□ □ □i□□ □i□ □□□□ri□□□□ir□□□□□ □□□□□□□□□□□□d □□r □□□ □□□□□ □□□□r□r□□□ i□□i□□□i□□d □□ □□ □□□□i□□d □i□ □□□ □ □□□□ □ir□□r□□□di□□ □ri□ i□□i□□□



□□□□□ □□□□ □r□□□□□□□□□i□□ □□□ □rd□□□r□id□□i□□□r□□□□□ □□ □r□□r□□ □□ □r□□□□ □□ □rd □□□□□□r□□ r□d □□□□r□i□ □□□□□ □□□□i□□□ □□□□□□ □r□ □r □□ri□d □ □d□r□r□□□d □□□r□□□□ □□□□□ □□ □□□□

PHOTO LOG

□i□□□□□	□□□ □ □ □□ □i□□ □□ □□□	□i□□ □ddr□□□□	□□□□□□□□□□□□□□□□□□□□
□r□□□□□□	□□□□□ □□ □□□r□	□□□□i□□□	□r□□□, □□ □□□□□
□i□□ □ □□ □□	□□ □□ □ □□□□, □□dr□	□□□ □□□□□□	M□□ □, □□□□

□□□□□ □□□ d irri□□i□□ dri□ i□□□ □□□r□□d □□□□ □□□ □□□□□r□ □r□□r□□ □□□d□r□□

□□□□□ □□□ □i□□ □r□□□□ □□□ □□□□d □□□□ □□□ □ □□□r□ □□ri□ □□r □□□□ r□id□□i□□r□□□

PHOTO LOG

[illegible]	[illegible]	[illegible]	[illegible]
[illegible]	[illegible]	[illegible]	[illegible]
[illegible]	[illegible]	[illegible]	[illegible]

[illegible]

[illegible]

PHOTO LOG

[illegible]	[illegible]	[illegible]	[illegible]
[illegible]	[illegible]	[illegible]	[illegible], [illegible]
[illegible]	[illegible]	[illegible]	M[illegible], [illegible]

[illegible]

[illegible]

[illegible]

PHOTO LOG

□i□□□□□	□□□ □ □ □□ □i□□ □□ □ □□	□i□□ □ddr□□□□	□□□□□□□□□□□□□□□□□□□□
□r□□□□□□	□□□□□ □□ □□□r□	□□□□i□□□	□□r□□□, □□ □□□□□
□i□□ □ □□ □□	□□ □□ □ □□□□, □□dr□	□ □□□ □□□□□□	M□□ □, □□□□

□□□□□ □□□□ □□□□□i□□ □i□□ □□□□d□r □□i□□ □□□□□r□□□ □r□□ □□□r □□□ □r□□□□□□□r□r □d □i□□ri□□□ir□r□□□□r□i□□ □r□□□

□□□□□ □□□□ □□□□□ □□□□ □□□□□i□□ □r□□ □□□ □□r□□□□□□□r□□r □□□ □rd□□□□ r□id□□i□□□r□□□

PHOTO LOG

[illegible]	[illegible]	[illegible]	[illegible]
[illegible]	[illegible]	[illegible]	[illegible], [illegible]
[illegible]	[illegible]	[illegible]	M[illegible], [illegible]

- Delaney Road -
Eastern Boundary

[illegible]


- Delaney Road -
Eastern Boundary

[illegible]

PHOTO LOG

[illegible]	[illegible]	[illegible]	[illegible]
[illegible]	[illegible]	[illegible]	[illegible], [illegible]
[illegible]	[illegible]	[illegible]	M[illegible], [illegible]

Southern Boundary
- Delaney Road -
Eastern Boundary

[illegible]

33320
DELANEY RD
BOB & SANDRA DEPUE
#3
#2
LOLA TREVITHICK #1

[illegible]

PHOTO LOG

□i□□□□□	□□□ □ □ □□ □i□□ □□ □□□	□i□□ □ddr□□□□	□□□□□□□□□□□□□□□□□□□□
□r□□□□□□	□□□□□ □□ □□□r□	□□□□i□□□	□□r□□□, □□ □□□□□
□i□□ □ □□ □□	□□ □□ □ □□□□, □□dr□	□ □□□ □□□□□□	M□□ □, □□□□

□□□□□ □□□Mi□□□□□□□□□□□□d□□ri□□□□r□□d □□□□ □□□i□ i□□ □□□□□ □□□□

□□rr□□□d□□□□r□id□□i□□□r□□ □□□□□ □r□□□r□□

□□□□□ □□□□ □□□□□□i□□ □i□□ □□□□□ □□r□□□□□□□□r□r □□□□r□id□□i□□□r□□□

PHOTO LOG

[illegible]

[illegible]



[illegible]

PHOTO LOG

□i□□□□□	□□□ □ □ □□ □i□□ □□ □□□	□i□□ □ddr□□□□	□□□□□□□□□□□□□□□□□□□□
□r□□□□□□	□□□□□ □□ □□□r□	□□□□i□□□	□r□□□□, □□ □□□□□□
□i□□ □ □□ □□	□□ □□ □ □□□□□, □□dr□	□□□□ □□□□□□	M□□ □, □□□□

□□□□□ □□□□i□□ □□□□□ □□r□□ □id □□□□□ □□□□r □id□□□□□□ □id□□□□ □□□ □□ □□□ □□□□□□□r□□□r□□□□□□ri□r □i□□ □□□□r□id□□□□d□i□□d i□ □□□ □□□□□i□□□□

□□□□□ □□□□ □□□□□□i□□ □i□□ □□□□□ □□□□□□r□ □□ri□ □□r □□□ □id□□□□ □□□□□□ □r□□r□□ □□ □□r r□□ r□d □□□ □□□r□i□ □□□ □□□□□□i□□ □□□□□ □□ri□d □□□i□ □□□□□□ □□□□□d □□□□□ □□□ □□□□□r□ □□□□ri□r □□□□r□id□□□□□

PHOTO LOG

[illegible]	[illegible]	[illegible]	[illegible]
[illegible]	[illegible]	[illegible]	[illegible], [illegible]
[illegible]	[illegible], [illegible]	[illegible]	M[illegible], [illegible]


Residence #1
Approximate Location
of Buried Septic

[illegible]

Residence #1

[illegible]

PHOTO LOG

[illegible]


Tool
Building
Residence #3
Approximate
Location of Former
UST

[illegible]



[illegible]

PHOTO LOG

[illegible]	[illegible]	[illegible]	[illegible]
[illegible]	[illegible]	[illegible]	[illegible], [illegible]
[illegible]	[illegible]	[illegible]	M[illegible], [illegible]

[illegible]

[illegible]

PHOTO LOG

□i□□□□□	□□□ □ □ □□ □i□ □□ □□□	□i□□ □ddr□□□□	□□□□□□□□□□□□□□□□□□□□
□r□□□□□□	□□□□□ □□ □□□r□	□□□□i□□□	□□r□□□, □□ □□□□□
□i□□ □ □□ □□	□□ □□ □ □□□□, □□dr□	□□□□ □□□□□□	M□□ □, □□□□

□□□□□ □□□□ □d□□ □□d □□□□d □□□□□ □□□ □ □□□r□ □ri□ □□r □□□□□ r□id□□i□□r□, □ □□□□□□□□id□□□□ □□□□□□ □□d i□□□d □□ □□r□ □□□□□□□d i□□□ □, □□□ □□□□□i□□□□

□□□□□ □□□□□r□□□ □□d □□□□r□d i□□ □□ □□i□□ □□□□□ □□□□d □□□□□ □r□□□ □□□□r□r □□□ □id□□□□ □□□

PHOTO LOG

[illegible]	[illegible]	[illegible]	[illegible]
[illegible]	[illegible]	[illegible]	[illegible], [illegible]
[illegible]	[illegible]	[illegible]	M[illegible], [illegible]

[illegible]

[illegible]

PHOTO LOG

[illegible]	[illegible]	[illegible]	[illegible]
[illegible]	[illegible]	[illegible]	[illegible]
[illegible]	[illegible]	[illegible]	[illegible]

[illegible]

[illegible]

PHOTO LOG

[illegible]	[illegible]	[illegible]	[illegible]
[illegible]	[illegible]	[illegible]	[illegible]
[illegible]	[illegible]	[illegible]	[illegible]

[illegible]

[illegible]

PHOTO LOG

[illegible]	[illegible]	[illegible]	[illegible]
[illegible]	[illegible]	[illegible]	[illegible]
[illegible]	[illegible]	[illegible]	[illegible]

[illegible]



[illegible]

PHOTO LOG

[illegible]	[illegible]	[illegible]	[illegible]
[illegible]	[illegible]	[illegible]	[illegible], [illegible]
[illegible]	[illegible]	[illegible]	M[illegible], [illegible]

[illegible] [illegible] [illegible] [illegible], [illegible] [illegible] [illegible] [illegible] [illegible] [illegible] [illegible] [illegible] [illegible] [illegible] [illegible]

[illegible] [illegible] [illegible] [illegible] [illegible] [illegible] [illegible] [illegible] [illegible] [illegible] [illegible] [illegible] [illegible] [illegible] [illegible]

[illegible]

[illegible]

B.S., Geological Sciences, University of California, Santa Barbara, 2011

[illegible]

Qualified Industrial Storm Water Practitioner, (#00238)

Scrap Metal Qualified Storm Water Developer, (#SM-QSD-093)

[illegible]

Mr. Jose Maldonado has environmental technical experience in the following general areas:

- Phase I and II Environmental Site Assessment (ESA) and Due Diligence
- Soil and Groundwater Remedial Investigations
- Work Plan Preparation
- Health and Safety Oversight
- Sub-contractor and Construction Oversight
- Storm Water Pollution Prevention Plan Development
- Exceedance Response Action Site Assessment and Characterization
- Hazardous Material Business Plan Preparation
- Spill Prevention, Control, and Countermeasures
- Regulatory Compliance and Permitting

[illegible]

Mr. Maldonado has eight years of experience and progressive responsibility in the environmental engineering industry focusing on site assessment, remediation, and environmental compliance. His experience includes Phase I report preparation and Phase II implementation, soil and groundwater characterization, remedial investigations, Storm Water Pollution Prevention Plan (SWPPP) implementation, chemical inventory for Hazardous Material Business Plans (HMBP) / Spill Prevention Control and Countermeasure (SPCC), health and safety, and construction oversight. His qualifications include experience with project and portfolio management, field investigation services including: direct supervision of soil and groundwater assessment and remediation, sub-contractor oversight, technical report writing, laboratory data QA/QC, regulatory compliance, acquisition of permits, data analysis/interpretation, and field coordination/training. Mr. Maldonado's additional duties include preparation of site investigation work plans, sample collection and processing, data evaluation, county-specific environmental compliance, site specific safety plans, and traffic control plans.

[illegible]

Mr. Maldonado works with the BNSF Real Estate Department to complete environmental site inspections for a portfolio that includes over 100 sites located throughout the Southern California and the Inland Empire regions. His responsibilities include coordinating access with property owners, completing Phase I and II ESAs for property acquisitions, and project management activities. Additionally, Mr. Maldonado was part of a rapid response team tasked with an expedited site assessment and excavation after a train derailment in the City of Devore. His responsibilities included on-site coordination with property owners,

directing the Hazardous Material Response Team activities, supervision of drilling sub-contractor activities (confirmation soil borings, soil vapor probe and biovent well installation), soil classification, soil sampling, sample coordination with laboratory and waste disposal sub-contractors.

□□ □M□□ □D□□D□□□□□□□□R□□□□□ □□□□□□□ □□□□R□□ □d□□□□□□□□□d□□ □□□□r□□□□□□□□ □□r□□□□□□□□□□ □ □□□□□□□□□□ □ □□□r□□□□□□□ □□□□□□□□□

Mr. Maldonado was part of the due diligence team responsible for the acquisition of the former Maier Brewing Company located in the City of Los Angeles. His tasks included communication and coordination with the former property owner, the Phase I ESA and public records search, and Phase II implementation and report preparation. Mr. Maldonado was also part of the remedial investigation to further delineate and evaluate off-site soil gas concentrations at a former dry-cleaning operation in the City of Los Angeles. The assessment activities were conducted to investigate the presence of chlorinated volatile organic compounds in soil, groundwater, and soil gas and determine the potential environmental health risk in neighboring residential and commercial properties. Mr. Maldonado also served as the clean-up Supervisor for the homeless encampment program. His responsibilities included oversight of postings, scheduling and coordinating with local law enforcement, implementation of clean-up procedures, health and safety, and sub-contractor oversight related to cleanup activities. Additionally, Mr. Maldonado has experience in construction projects that includes: supervision of Underground Storage Tank (USTs) removals and Above Ground Storage Tank (ASTs) installation, dust control monitoring, traffic control management, and sub-contractor coordination.

□□r□□□□□□□□B□□□□□□□d□□□□□ □□□□□□□□□□ □□□□d□□ □□□□□D□□□r□□□□□□□□□r□□ □□□□□□□□□□□ □ □□□□□□□□□r□□□□□□□

Mr. Maldonado served as the lead Environmental Professional and conducted multiple site inspections as part of the Pier B On-Dock Rail Expansion Project. His responsibilities included site reconnaissance to document visual observations and interviews with site contact(s) or Site owner's representative. Mr. Maldonado helped prepare Phase I ESAs in accordance with ASTM, summarizing the findings and conclusions based on the site reconnaissance and interview(s), EDR reports, and previously prepared environmental documents for the site. Additionally, Mr. Maldonado serves as the primary Project Geologist for multiple schools in the greater Los Angeles area. His responsibilities include: sub-contractor oversight for surveying, geophysical utility clearance, excavation, paving, and drilling. Additional duties include, health and safety oversight, dust monitoring in accordance with South Coast Air Quality Management District (SCAQMD) Rule 1466, soil and groundwater sampling.

□□□□□□□□□D□□R□□□□□□□□□R□□□□□□□□□□□

- OSHA 40-Hour Hazardous Waste Health and Safety Training, 29 CFR 1910.120, 2016
- OSHA 10-Hour Construction Safety and Health, 2022
- OSHA 30-Hour Construction Safety and Health, 2019
- e-RAILSAFE Certified, Railroad Safety Trained (BNSF), 2022
- Metro Rail Safety and Wayside Worker Protection Trained, 2022
- CPR, AED, and First Aid Certified, 2019
- Fugitive Dust Certified (AQMD), 2021
- CSREGS: DOT Hazmat Transportation, 2023

□□□□□R□M□□□□R□□□□□□□□

□D□□□□□□□□

BS, Earth Science/Geophysics, California State University, Long Beach, 1985

□R□□□□□□□□□□R□□□□R□□□□□□□□R□□□□□□□□□□□□

Professional Geologist, California, (#6685), 1997

Certified Hydrogeologist, California, (#887), 2007□

□R□□□□□□□□□□R□□□□

- Hydrogeologic Investigations/Conceptual Models
- Environmental Due Diligence Evaluations
- Remedial/Closure Strategies
- Remedial Testing, Conceptual Design, and Implementation
- Project/Program/Account Management
- Probabilistic Risk Modeling of Environmental/Remedial Liabilities

R□□R□□□□□□□□□□□□□□R□□□□□

Mr. John Trompeter, PG, CHG has 41 years of experience in the geological sciences and 37 years in the environmental consulting industry with TRC. His experience consists of the following:

- Various environmental portfolio-scale management roles including:□
- Senior remedial technical lead for petroleum- and chlorinated solvents-impacted sites (1992 to present), including:□
  - Subsurface investigations / Hydrogeologic evaluations / Site conceptual model development.
  - Remedial strategies / Critical pathway to closures.
  - Remedial testing planning / Implementation / Analysis / Interpretation.
  - Remedy selection / Design / Implementation.
- Environmental due diligence evaluations related to property acquisitions/divestments and environmental liability transfers (1996 to present).
- Program Manager (2010 to 2021) for a confidential major oil client for a heritage portfolio consisting of ~490 sites including refineries, terminals, pipelines, bulk plants, and retail service stations. Baseline lifecycle work scopes, schedules, and costs were developed for each of these sites and are routinely updated. TRC's oversight activities include due diligence tracking of another major oil company's activities that shares the environmental liabilities for this portfolio. Mr. Trompeter also provides legal support for claims and allocations, as well as liability risk evaluations that consider feasible remedial alternatives and associated probabilistic distribution of costs.
- Program Manager (1992 to 2007) and Account Manager/Principal (1996 to 2007) for environmental remediation services for Mobil's (~150 sites) and ExxonMobil's (~60 sites) petroleum facilities including the Torrance Refinery, pipelines, bulk plants, and retail service stations in California.

□ □

Va r ous M r Oil d Indus r ia C ien s, Pe r oleum an d hl r inate d Solvent -Impacte d Facili ies Sout er n d No r the r n Califo r n a 992-P r esent)

Senior Remedial Technical Lead responsible for remedial strategy development and implementation for various clients throughout California. This role has been primarily performed for TRC's major oil customers, including Mobil/ExxonMobil, Unocal/Tosco/ConocoPhillips, Phillips 66, ARCO, and Texaco. Petroleum-impacted facilities include refineries, terminals, bulk plants, pipelines and pumping stations, and retail service stations, Mr. Trompeter has also provided technical support for sites in the Port of Los Angeles on behalf of Plains All American Pipeline and Canners Steam (Del Monte), as well as support for various sites on behalf of the Port of Long Beach. He has also worked on multi-media investigations (e.g., groundwater, soil, soil vapor, and indoor air [vapor intrusion]) and remedial strategies/implementation for chlorinated solvent-impacted sites, including Chromalloy Inc. (sites in Gardena and El Cajon, California) and Carroll Shelby Trust (Gardena, California).

Conf d ential M ajo r Oil lient, D ue D iligence Ove r sight of Env r onmental Liabilities – Weste r n . . an d Hawa (P r og r am M anage r: 2010 P r esent)

Program Manager responsible for providing management oversight and liability forecasting for a confidential major oil company portfolio consisting of 490 petroleum sites with active/open regulatory cases. He directed the initial effort to estimate a baseline value of environmental liabilities for this portfolio at approximately $350MM. The responsibility for environmental liabilities is shared pursuant to a contractual agreement by our major oil client and another U.S.-based major oil company. This portfolio includes refineries, terminals, bulk plants, pipelines, pump stations, and retail services stations in the Western U.S. and Hawaii. Currently, the number of open regulatory cases has been reduced to 170 sites. Mr. Trompeter's management oversight activities include due diligence tracking of corrective action work conducted by the other major oil company that currently is 100% responsible. The goal of the program is to assist the Client to implement strategies to minimize the remaining liabilities that may return to the Client when the cost-sharing agreement ends in the near future. On an ongoing basis, TRC evaluates the progress of each site in the portfolio, and estimates the remaining lifecycle liabilities/risks on a yearly basis.

Fo r me r Canne r s Steam Plant, Fuel il- Impact d G r oun d wate r r of Los Angeles (POLA), Califo r nia (Senio r R eme di l Technical Lea d: 2007-2016)

Senior Remedial Technical Lead responsible for developing/implementing the remedial action plan (RAP) through post-remedial monitoring and closure. The site is located in the Fish Harbor area of the POLA, and contamination resulted from historic discharges from a fuel oil system. Mr. Trompeter developed the strategies and plans for the site investigations, feasibility pilot testing, soil remedial excavation, groundwater remediation, and post-remedial groundwater monitoring. Site investigations included installation of groundwater monitoring wells and delineation of soil contamination to define the extent of remedial excavation activities. He directed the pilot testing to understand tidally-influenced groundwater and LNAPL thickness/distribution variations observed during the tide cycle. Mr. Trompeter developed the FS/RAP that was approved by the LARWQCB and POLA. The remedial strategy included remedial excavation with dewatering to remove contaminated smear-zone soils and free product in the upper saturated zone, followed by implementing an in-situ chemical oxidation (ISCO) program to further remediate dissolved-phase hydrocarbons in groundwater. As a result, free product occurrence was eliminated and the concentrations in groundwater improved by up to three orders of magnitude. Subsequent regulatory negotiations achieved closure from the LARWQCB and POLA.

D□□□□□□□□□□□□□□□R□□M□□□□□□□R□□□□□□□□□□□□D□R□□□□□□□□□□□□R□□□□□□□□□□□□R□□□□□□□□□□□□R□□□□□□□□□□□□R□□□□

(1) a person who possesses sufficient specific education, training, and experience necessary to exercise professional judgment to develop opinions and conclusions regarding conditions indicative of releases or threatened releases (see §312.1(c)) on, at, in, or to a property, sufficient to meet the objectives and performance factors in §312.20(e) and (f).

(2) Such a person must: (i) hold a current Professional Engineer's or Professional Geologist's license or registration from a state, tribe, or U.S. territory (or the Commonwealth of Puerto Rico) and have the equivalent of 3 years of full-time relevant experience; or (ii) be licensed or certified by the federal government, a state, tribe, or U.S. territory (or the Commonwealth of Puerto Rico) to perform environmental inquiries as defined in §312.21 and have the equivalent of 3 years of full-time relevant experience; or (iii) have a Baccalaureate or higher degree from an accredited institution of higher education in a discipline of engineering or science and the equivalent of 5 years of full-time relevant experience; or (iv) have the equivalent of 10 years of full-time relevant experience.

(3) An environmental professional should remain current in his or her field through participation in continuing education or other activities.

(4) The definition of environmental professional provided above does not preempt state professional licensing or registration requirements such as those for a professional geologist, engineer, or site remediation professional. Before commencing work, a person should determine the applicability of state professional licensing or registration laws to the activities to be undertaken as part of the inquiry identified in §312.21(b).

(5) A person who does not qualify as an environmental professional under the foregoing definition may assist in the conduct of all appropriate inquiries in accordance with this part if such person is under the supervision or responsible charge of a person meeting the definition of an environmental professional provided above when conducting such activities.

Relevant experience, as used in the definition of environmental professional in this section, means: participation in the performance of all appropriate inquiries investigations, environmental site assessments, or other site investigations that may include environmental analyses, investigations, and remediation which involve the understanding of surface and subsurface environmental conditions and the processes used to evaluate these conditions and for which professional judgment was used to develop opinions regarding conditions indicative of releases or threatened releases (see §312.1(c)) to the subject property. TRC personnel resume(s) are included in □□□□□**d**□□□□.

I declare that, to the best of my professional knowledge and belief, I meet the definition of environmental professional as defined in §312.10 of 40 CFR 312.

I have the specific qualifications based on education, training, and experience to assess a property of the nature, history, and setting of the subject property. I have developed and performed all appropriate inquiries in conformance with the standards and practices set forth in 40 CFR Part 312.

Signature of Environmental Professional: Date: 11/21/2024

PHASE I ENVIRONMENTAL SITE ASSESSMENT

Prepared By:
TRC Environmental Corporation
6 Executive Circle, Suite 200
Irvine, CA 92614

Project Site:

Jessica A. Gomez
25268 Main Street
Barstow, CA 92311

Prepared For:

BNSF Railway
2500 Lou Menk Drive, Texas 76131

TRC Project No. 485248.0000.0000

Report Date: July 18, 2022

Table of Contents

1.0 GENERAL INFORMATION 1
2.0 EXECUTIVE SUMMARY 2
2.1 Subject Property Description 2
2.2 Data Gaps 2
2.3 Environmental Report Summary 2
2.3.1 Findings, Opinions and Conclusions 9
2.4 Recommendations 10
3.0 INTRODUCTION 11
3.1 Purpose 11
3.2 Objective 11
3.3 Scope of Work 13
3.4 Deviations 14
3.5 Accuracy and Completeness 14
3.6 Warranties and Representations 16
3.7 Legal Notice 16
3.8 Continued Validity/User Reliance 16
3.9 Significant Assumptions 17
3.10 User Provided Information 17
3.10.1 Specialized Knowledge 18
3.10.2 Valuation Reduction for Environmental Issues 18
3.10.3 Owner, Property Manager, and Occupant Information 18
3.10.4 Reason For Performing Phase I ESA 18
4.0 SITE DESCRIPTION 19
4.1 Location and Legal Description 19
4.2 Current Use of Property 19
4.3 Site and Vicinity Description 19
4.4 Regional Topography and Hydrology 19
4.5 Groundwater Quality 20
5.0 HISTORICAL USE 22
5.1 Historical Summary 22
5.2 Property Information Management Systems 22
5.2.1 Interview with Owner 22
5.3 City Directories 23
5.4 Aerial Photos 23
5.5 Sanborn/Historical Maps 25
5.6 Historical Topographic Maps 26
5.7 Other Land Use Records 28
6.0 RECORDS REVIEW 29
6.1 Previous Environmental Reports 29
6.2 Regulatory Database Review 29
6.2.1 Site 29
6.2.2 Adjacent Sites 29

Table of Contents

6.2.3 PG&E Hinkley Site 32
6.3 City and County Agency Records 32
6.3.1 County of San Bernardino, Department of Land Use Services and Assessors Office 32
6.3.2 City of Barstow, Office of the City Clerk 33
6.3.3 San Bernardino County Fire Department, Hazardous Materials Division 33
6.4 State Agency Records 34
6.4.1 California Regional Water Quality Control Board 34
6.4.2 California EPA - Department of Toxic Substances Control 34
6.4.3 California Department of Conservation - Division of Oil, Gas, and Geothermal Resources 35
6.5 Historic Use Summary 35
7.0 SITE RECONNAISSANCE 36
7.1 Methodology and Limiting Conditions 36
7.2 Site Observations 36
7.2.1 Use of Hazardous Substances 37
7.2.2 Underground Storage Tanks 37
7.2.3 Aboveground Storage Tanks 37
7.2.4 Clarifier/Skimmer 37
7.2.5 Septic Tanks 37
7.2.6 Waste Management and Disposal 38
7.2.7 Polychlorinated Biphenyls 38
7.2.8 Water Wells 38
7.2.9 Radon 38
8.0 CONCLUSIONS AND RECOMMENDATIONS 39
8.1 Summary Of Findings and Opinions 39
8.2 Data Gaps 43
8.3 Phase I Recognized Environmental Conditions 44
8.4 Recommendations 44
9.0 TEAM QUALIFICATIONS 46
REFERENCES 47

APPENDICES

Appendix A: Figures
Appendix B: Photolog
Appendix C: Phase I User Questionnaire
Appendix D: Parcel Maps
Appendix E: EDR Report
Appendix F: FEMA Map
Appendix G: PIMS Report
Appendix H: Environmental Questionnaire Sent to Owner
Appendix I: Agency Records Request and Response Letters

1.0 GENERAL INFORMATION

Project Information:
2022 BNSF Barstow
Project Number:
485248.0000.0000

Consultant Information:
TRC Environmental Corporation
6 Executive Circle, Suite 200
Irvine, CA 92614
Phone: 949-727-9336
Fax: 949-727-7311
E-mail Address:
Inspection Date: April 4, 2022
Report Date: 07/18/2022

Site Information:
Jessica A. Gomez
25268 Main Street
Barstow, CA 92311
Latitude, Longitude: 34.877413, -117.110121
Site Access Contact:

Client Information:
BNSF Railway
Mark Engdahl
2500 Lou Menk Drive, Texas 76131

Site Assessor

Jose Maldonado
Project Geologist

Project Manager

Jose Maldonado
Project Geologist

Senior Reviewer

Matt Eaton
Principal Geologist

Certification:

I declare that, to the best of my professional knowledge and belief, I meet the definition of Environmental Professional as defined in 40 CFR Part 312. I have the specific qualifications based on education, training, and experience to assess a property of the nature, history, and setting of the subject property. I have developed and performed the all appropriate inquiries in conformance with the standards and practices set forth in 40 CFR Part 312.

Matt Eaton - Principal Geologist

2.0 EXECUTIVE SUMMARY

2.1 Subject Property Description

This Phase I Environmental Site Assessment (Phase I ESA) was prepared for one approximately 1.1 acre parcel owned by Jessica A. Gomez located on the north side of West Main Street (National Trails Highway-Route 66) in Barstow, California (herein referred to as the "Site"). Figure 1 shows the Site location (Appendix A).

The address provided for the Site is as follows: 25268 W. Main Street, Barstow, CA. The Site is identified by assessors parcel number (APN) 0422-031-10 by the San Bernardino County Assessor's Office.

The Site inspection was conducted on April 4, 2022. The Site is a mixed use residential/commercial property and includes a single-story wood framed residence/house located on the southwest corner and an inactive tire shop/garage located near the center of the Site. The property is surrounded by a perimeter chain link fence.

TRC Environmental Corporation (TRC) was retained by BNSF Railway (also known as "Client" or "User") for its use regarding the Site. TRC's assessment was conducted in connection with the Client's planned business transaction involving the Site. The Phase I ESA described in this report was performed in accordance with the scope and limitations of the American Society of Testing and Materials Practice E 1527-13 Standard Practice for Environmental Site Assessments: Phase I Environmental Site Assessment Process (ASTM E 1527-13).

2.2 Data Gaps

Data gaps per the ASTM Standard E1527-13:

- Phase I User Questionnaire was not completed by the user.
- The property owner or the person most knowledgeable regarding the property was available for an interview during the Site inspection, however the environmental questionnaire was not completed.

2.3 Environmental Report Summary

TRC has performed a Phase I ESA in conformance with the ASTM Practice E 1527-13 scope and limitations for the Gomez property located at 25268 Main Street, Barstow, California. Any exceptions to or deletions from this practice are described in Section 3.4 of this report.

2.3 Environmental Report Summary (continued)

No RECs were identified at the Site. However one *Historical Recognized Environmental Condition* (HREC) was identified associated with a previous diesel spill (100 gallons) in 1999 by a tenant that was leasing the rear of the Site for storage of petroleum containers (Sullivan Petroleum). In 1999, a a Notice of Violation was issued by the local CUPA and required Sullivan to remediate the spill. Sullivan complied and implemented a cleanup including excavation and offsite disposal of 19 tons of impacted soil and collected confirmation samples from the excavation. The soil samples were analyzed for total petroleum hydrocarbons as diesel range (TPH-D) and for benzene, toluene, ethylbenzene, and toluene (BTEX) by EPA Methods 8015 and 5035/8020. The results indicated that TPH-D and BTEX were not detected in the confirmation samples indicating the cleanup was effective. There was no further communication in the CUPA file regarding the spill and cleanup. Since this spill would have been identified as a REC upon discovery in 1999, but was remediated under regulatory direction and the cleanup meets current regulatory guideline, the former spill would be identified as an HREC.

Photos depicting the below findings, opinions, and conclusions are included in Appendix B.

Historical Site Summary

- The historical records indicate the Site has been privately owned by individuals and utilized for residential and commercial purposes.
- The aerial imagery provided in the EDR suggests that the property was developed since 1953 with at least one residence and a small structure (possible storage shed).
- Between 1970 and 1984 the current garage/shop was constructed (the small structure removed/demolished).
- The Site address 25268 Main Street was first listed in the 1976 and 1980 City Directories under the names Osborne WM F and Lee Milton E, respectively.
- From 1986 to 1995 the Site was listed under the name "Abel's Septic Serv".
- In 1999, the rear of the parcel was leased to Sullivan Petroleum for storage of petroleum containers. A diesel spill was documented in 1999, see Records Review below.
- No historical information was found to indicate the historic presence of septic tanks at the Site, however the Site contact reported that there was at least one onsite septic system, however he was not sure if the septic tank was removed when the residence switched to the City of Barstow's sanitary sewer.

Records Review

2.3 Environmental Report Summary (continued)

- A record and file dated 1999 was identified at the San Bernardino County Fire Department, Hazardous Materials Division regarding a 100 gallon diesel release on the Site by Sullivan Petroleum Company. The County HMD issued a Notice of Violation and required a cleanup by the tenant. A remediation plan was implemented on May 12, 1999 including excavation and removal of the impacted soil and collection and analysis of confirmation samples. Approximately 19 tons of impacted soil were excavated and disposed offsite. Confirmation samples indicated TPH-D and BTEX were not detected in the bottom of the excavation. The spill would have been identified as a REC at the time if discovery, however since the spill has been remediated under regulatory direction and the case closed, the former spill and cleanup would be identified as an HREC. See Section 6.3.3 for further details. Since this spill would have been identified as a REC upon discovery in 1999, but was remediated under regulatory direction and the cleanup meets current regulatory guideline, the former spill would be identified as an HREC.
- The Site was not listed in the EDR Report.
- The EDR report identifies 12 sites within a 1-mile radius of the Site
- 10 sites located at higher elevations than the Site (potentially upgradient sources of contamination) within a ½-mile radius of the Site. See Summary below:
    - TSM Services Inc, 25277 W Main Bldg 18 (0.019 miles away)
    - Listed within the RCRA-SQG, FINDS, and ECHO databases as a small quantity. No violations were found.
    - Whiting Brothers, 24645 Main (0.040 miles away)
        - Record from the Leaking Underground Storage Tank (LUST) database for a gasoline release that impacted soil at the facility. The leak was discovered on 04/28/1987 and reported 02/25/1992. Site Assessments began in 1993 with the installation of a soil vapor extraction system to mitigate soil impacts at the site. One monitoring well indicated low levels of dissolved phase contaminant in 2009, and closure eligibility occurred in 2013. The cleanup case is regulated by the Lahontan Regional Water Quality Control Board and was reported as closed with "no further action" on 1/03/2014.
        - Review of the RWQCB files indicates four USTs were removed in 1992 and soil contamination was reported. An SVE system with eight SVE wells was installed in 2001 and operated until 2012. Three groundwater monitoring wells were installed, depth to groundwater was approximately 97 feet below grade, and approximately four rounds of sampling were conducted. Total petroleum hydrocarbons as gasoline (TPH-G) was detected at 75 micrograms per liter (µg/L) in one well. Benzene, toluene, ethylbenzene, and

2.3 Environmental Report Summary (continued)

xylenes (BTEX) were not detected. The groundwater flow gradient was indicated to be to the north/northwest (Block Environmental, January 9, 2013. *Fourth Quarter 2012 Vapor Extractions and Maintenance Report, Former Whiting Bros. Service Station, 24625 West Main Street, Lenwood California).*

- H Olson Distributing, 25151 Frank St. (0.133 miles away)
  - Listed in the Historical UST database for three USTs on site..
    - Tank 1: 3000 gallon tank that was installed 1976 and contained regular unleaded fuel.
    - Tank 2: 6000 gallon tank that was installed 1980 and contained regular leaded fuel.
    - Tank 3: 6000 gallon tank that was installed 1980 and contained diesel fuel.
  - Listed in the SWEEPS UST, CA FID UST, HAZNET, CIWQS, and HWTS databases.
    - Active status for USTs.
    - CA wastecode:141 - Off-specification, aged or surplus inorganics.
    - Disposal method: H141 - Storage, Bulking, And/Or Transfer Off Site--No Treatment/Recovery (H010-H129) Or (H131-H135).
    - Inactive stormwater construction permit: NPDES Number: CAS000002.
- Judy Ness, 25425 Bejoal St. (0.2264 miles away)
  - The RCRA NonGen/NLR listing pertains to the facility's handling of hazardous waste and non-generator classification. Hazardous waste handler activities are not specified and no violations are listed. The NAICS description includes all other waste management services.
- Esganislada Jaramill, 34250 Paris St. (0.0231 miles away)
  - The RCRA NonGen/NLR listing pertains to the facility's handling of hazardous waste and non-generator classification. Hazardous waste handler activities are not specified and no violations are listed. The NAICS description includes all other waste management services.
- Unknown, 25513 Main St. W. (0.306 miles away)
  - Listed in the LUST, Cortese, Historical Cortese, and CERS databases. Records from the Leaking Underground Storage Tank (LUST) database indicate a gasoline release that impacted soil at the facility. The leak was discovered on 07/24/1986 and reported 08/11/1986. The case was originally closed 11/21/1986 and reopened 11/13/1986. The cleanup case is regulated

2.3 Environmental Report Summary (continued)

by the Lahontan Regional Water Quality Control Board and was reported as closed with "no further action" on 03/31/1988.

- W A Thompson Co., 25538 Main St. W. (0.321 miles away)
  - Listed in the LUST, Cortese, Historical Cortese, and CERS databases. Records from the Leaking Underground Storage Tank (LUST) database indicate a diesel release that impacted soil at the facility. The leak was discovered on 08/08/1996, reported 08/26/1996, and remediation activities at the site began 09/03/1996. The cleanup case is regulated by the Lahontan Regional Water Quality Control Board and was reported as closed with "no further action" on 01/30/1997.
- Shirley Morgan, 25644 Main St. W. (0.497 miles away)
  - Listed in the LUST, Cortese, Historical Cortese, and CERS databases. Records from the Leaking Underground Storage Tank (LUST) database for a gasoline release that impacted soil at the facility. The leak was discovered on 10/13/1998. The cleanup case is regulated by the Lahontan Regional Water Quality Control Board and was reported as closed with "no further action" on 05/11/2000.

Site Inspection (April 4, 2022)

- The site is surrounded by a chain link fence and includes a single-story residence and a garage/shop. See Photos 1 through 24.
- An irrigation drip system is installed along the northern and eastern boundaries of the Site. See Photos 2 and 3.
- Trash, concrete debris, and at least one unlabeled container are scattered on the site surface near the eastern perimeter of the Site. See Photo 4.
- Several 5-gallon buckets are stored on the adjacent property near the eastern fence line of the site. No indications of spills were observed near the buckets. See Photo 4.
- The property is primarily unpaved. See Photo 5.
- A 60’ x 45’ pile of concrete and asphalt debris located at the northwest corner of the property. See Photo 6.
- A pole mounted transformer and overhead utilities bisect the property. See Photos 7 and 8.
- Single-story wood framed residence located near the southwest corner of the Site and utilities (gas, water, electric) along the perimeter of the residence. See Photos 9 through 14.

2.3 Environmental Report Summary (continued)

- A plumbing cleanout and a 4" PVC pipe with a 1" steel pipe in the center was observed extending through the surface soil on the north side of the residence. See Photo 13. The Site contact reported these features may have been related to a septic system; however, he was not sure if the septic system was removed when the residence switched to the City sewer.
- A canopy and block wall structure located east of the trash enclosure (block walled area for trash cans). See Photo 15.
- An Inactive tire shop and a shipping container located east of the residence. See Photos 16 through 24.
- Several salvaged cars are parked adjacent to tire shop. No leaks or staining observed. See Photo 17.
- Approximately 20 tires stored along the eastern boundary of the shipping container. See Photo 18.
- One shipping container housing miscellaneous items. See Photo 19.
- A concrete pad with some staining located on the exterior of the former tire shop near the northeast corner (may have been for an air compressor). See Photo 20.
- Electrical panel attached to utility pole located along the northern boundary of the tire shop and several utilities. See Photos 21 and 22.
- Interior of former tire shop/garage. See Photos 23 and 24.

Report Section		No Further Action	De minimis Condition	REC	HREC	CREC	Other	Comments
4.2	**Current Use of Property**	X						Residential. Garage/shop was previously used for car sales, and tire repairs.

2.3 Environmental Report Summary (continued)

Report Section		No Further Action	De minimis Condition	REC	HREC	CREC	Other	Comments
5.1	**Historical Summary**				X			A diesel spill (100-gallons) occurred in 1999. The spill was remediated under regulatory guidelines.
7.2.1	**Use of Hazardous Substances**	X						
7.2.2	**Underground Storage Tanks**	X						
7.2.3	**Aboveground Storage Tanks**	X						
7.2.5	**Septic Tanks**						X	Property contact reports at least one residential septic systems onsite.
7.2.6	**Waste Management and Disposal**						X	Concrete and debris on site surface.
7.2.7	**Polychlorinated Biphenyls**	X						A pole mounted electrical transformer which could potentially contain PCB-containing oil was observed at the Site.

2.3 Environmental Report Summary (continued)

Report Section		No Further Action	De minimis Condition	REC	HREC	CREC	Other	Comments
7.2.8	**Water Wells**				X			
7.2.9	**Radon**				X			

2.3.1 Findings, Opinions and Conclusions

Based on the ASTM definitions and professional standards, no RECs or CRECs associated with the Site were identified.

One HREC was identified associated with a historic diesel spill that occurred at the Site in 1999. Review of the file indicates the impacted soil was excavated and disposed offsite; confirmation sampling indicated remaining TPH-D and BTEX concentrations in the soil were not detected. Key events and laboratory results are summarized below. The historical diesel spill has been identified as an HREC.

- A Hazardous Materials Response report provided identified the Sullivan Petroleum Co. as the suspect party. The report listed the property address 25268 Main Street.
- A Notice of Violation issued 4/27/1999 for a diesel release, improper storage of diesel, no business plan, and unpermitted operations.
- A Remedial Action Work Plan detailing proposed remediation technologies was submitted May 10, 1999 by Aqua Geosciences, Inc.
- A Remedial Action Report detailing soil excavation and confirmation sampling activities was submitted on May 28, 1999 by Aqua Geosciences, Inc. A summary of remediation activities below:
    - Approximately 19 tons of impacted soil was excavated and disposed offsite.
    - Confirmation sampling was conducted after soil removal and the samples were analyzed for TPH-D and BTEX by EPA Method 8015/5035/8020. The indicated that TPH-D and BTEX were not detected in the confirmation samples.
    - The samples were also analyzed for total recoverable petroleum hydrocarbons "TRPH" by EPA Method 418.1. The 418.1 results indicated 150 mg/kg "TRPH" in a Background sample collected outside the spill area and the TRPH results in the eight confirmation samples ranged from 110 mg/kg to 520 mg/kg.
    - The "TRPH" results by 418.1 reports non-petroleum constituents as "TRPH" (i.e., biogenic material, leaves, twigs, non-polar molecules, etc.). As a result, regulatory agencies no longer use 418.1 results to make decisions and utilize the more accurate 8015/8020 results for decision making and verification sampling results.

2.3.1 Findings, Opinions and Conclusions (continued)

Since the more accurate 8015/8020 results indicated that TPH-D and BTEX were not detected, the cleanup at the site would be considered to meet current regulatory standards and would not be identified as a REC at this time but would be identified as an HREC.

Although not a REC per the ASTM definition, the following items are noted and BNSF should be aware of relative to potential environmental conditions which may or may not require further evaluations:

- Septic system at the current residence.
- ACM and/or LBP could have been used in construction of the residence.

The PG&E Hinkley site, a well-known and high-profile site involving contamination of groundwater by hexavalent chromium (this is the "Erin Brockovich Site") is located approximately 5.7 miles north of the Site (i.e., north of the Mojave River). Since the PG&E site is >1 mile from the Site, the PG&E site is not identified in the EDR Report. However, BNSF should be aware of the site and its location relative to the properties being acquired by BNSF in this area. Generally, the chromium contamination from the PG&E site has impacted groundwater in the area and PG&E provides drinking water to residents in the area surrounding the Site. There are ongoing remediation and groundwater monitoring programs and an extensive amount of information publicly available online. Review of the latest plume maps indicates that the groundwater flow direction in the PG&E site area is northerly, i.e., away from the Site. As a result, it does not appear that the PG&E Hinkley site has or would impact the Site area; however, BNSF should be aware of the proximity of the PG&E Site should future plans involve use of groundwater resources. Recent plume maps and information can be reviewed here:
http://www.hinkleygroundwater.com/site-information/groundwater-monitoring-and-plume-maps

2.4 Recommendations

The following recommendations are provided:

- If during grading or redevelopment, evidence for soil contamination is identified such as staining or odors, additional sampling should be conducted.
- The northern area of the Site was leased by Sullivan Petroleum Company in 1999 for storage of petroleum containers. A diesel spill (100 gallons) was identified and cleaned up in 1999. As a result, it is possible that other spills may have occurred and were not identified. As a result, if petroleum and or soil staining is identified during site demolition or grading, sampling should be conducted to determine the impacts, if any.

3.0 INTRODUCTION

This Phase I Environmental Site Assessment (Phase I ESA) was prepared for one approximately parcel owned by located on the north side of West Main Street (National Trails Highway-Route 66) in Barstow, California (herein referred to as the "Site"). Figure 1 shows the Site location (Appendix A).

The address 25268 Main Street was provided by BNSF. The Site is identified by assessors parcel number (APN) 0422-031-10 by the San Bernardino County Assessor's Office.

TRC Environmental Corporation (TRC) was retained by BNSF Railway (also known as "Client" or "User") for its use regarding the Site. TRC's assessment was conducted in connection with the Client's planned business transaction involving the Site. The Phase I ESA described in this report was performed in accordance with the scope and limitations of the American Society of Testing and Materials Practice E 1527-13 Standard Practice for Environmental Site Assessments: Phase I Environmental Site Assessment Process (ASTM E 1527-13).

3.1 Purpose

The purpose of this Phase I ESA was to review environmental conditions prior to potential purchase of the Site by BNSF Railway.

The Phase I ESA was prepared in general conformance with the methods and procedures described in the United States Environmental Protection Agency's (EPA's) *Standards and Practices for All Appropriate Inquiries* (i.e., the "AAI Rule" 40 CFR part 312) pursuant to the American Society of Testing and Materials (ASTM) Standard E1527-13, *Standard Practice for Environmental Site Assessments: Phase I Environmental Site Assessment Process*. The Phase I ESA objectives, scope, significant assumptions, list of client-provided information, exceptions and limitations, are presented in the following sections.

3.2 Objective

The objective of this Phase I ESA was to evaluate whether current or historical activities on or adjacent to the Site have potentially resulted in significant contamination by hazardous substances or petroleum products, which is subsequently referred to in this report as a "Recognized Environmental Condition" (REC), a "Historical Recognized Environmental Condition" (HREC) or a "Controlled Recognized Environmental Condition" (CREC).

A REC is defined as:

3.2 Objective (continued)

"The presence or likely presence of any hazardous substances or petroleum products in, on, or at a property: (1) due to any release to the environment; (2) under conditions indicative of a release to the environment; or (3) under conditions that pose a material threat of a future release to the environment."

However, according to the ASTM Phase I ESA standard, the term "Recognized Environmental Condition" is not intended to include *de minimis* conditions that generally do not present a material risk of harm to public health or the environment and that generally would not be the subject of an enforcement action if brought to the attention of appropriate government authorities.

A HREC is defined as:

"A past release of any hazardous substances or petroleum products that has occurred in connection with the property and has been addressed to the satisfaction of the applicable regulatory authority or meeting unrestricted residential use criteria established by a regulatory authority, without subjecting the property to any required controls (e.g., property use restrictions, AULs, institutional controls, or engineering controls). Before calling the past release an HREC, the EP must determine whether the past release is a REC at the time the Phase I ESA is conducted (e.g., if there has been a change in the regulatory criteria). If the EP considers this past release to be a REC at the time the Phase I ESA is conducted, the condition shall be included in the conclusions section of the report as a REC."

A CREC is defined as:

"A REC resulting from a past release of hazardous substances or petroleum products that has been addressed to the satisfaction of the applicable regulatory authority (e.g., as evidenced by the issuance of a NFA letter or equivalent, or meeting risk-based criteria established by regulatory authority), with hazardous substances or petroleum products allowed to remain in place subject to the implementation of required controls (e.g., property use restrictions, AULs, institutional controls, or engineering controls)... a CREC shall be listed in the Findings Section of the Phase I ESA report, and as a REC in the Conclusions Section of the ...report."

3.3 Scope of Work

This Phase I ESA was completed by an environmental professional as defined by the AAI Rule. The detailed scope of services consisted of the following tasks within the scope of ASTM Standard E1527-13

Current Site Conditions

- Site inspection to evaluate the nature and type of activities that are conducted at the property in terms of potential for release or threat of release of hazardous substances or petroleum products.
- Inspection of surrounding properties to evaluate the potential for affecting the Site.
- Description of the physical setting of the Site.
- Interview with a Site representative and with local or state environmental agency personnel, as applicable.

Historic Site Conditions

- Review of records on file with regulatory agencies.
- Environmental lien search.
- Environmental database review.

Environmental Agency Review

- Review of environmental databases conducted by a third party, Environmental Data Resources (EDR), and provided to TRC.
- Review of regulatory agency records at state and local environmental agencies.

The following list of "additional issues" that are considered outside the scope of the ASTM Phase I ESA practice by ASTM Method E1527-13 were not included or addressed in this Phase I ESA:

- Asbestos
- Lead-based paint
- Radon
- Lead in drinking water
- Wetlands
- Regulatory compliance
- Cultural and historical resources
- Industrial hygiene
- Health and safety
- Ecological resources

3.3 Scope of Work (continued)

- Endangered species
- Indoor air quality
- Bio-agents and mold

3.4 Deviations

No significant exceptions, additions, or deletions to the ASTM Standard were made during this Phase I ESA with the exception of the following:

- A chain-of-title document was not secured, reviewed, or discussed in the preparation of this report.

3.5 Accuracy and Completeness

The findings and conclusions presented herein are based upon the available information and Site conditions as they existed at the time of TRC's Site inspection. Information included in this report regarding the environmental conditions at surrounding properties and the potential impact to the Site are based on limited information and are considered provisional. Impacts to the Site from historical or off-site sources, including historic fill material, can only be confirmed by sample collection and analysis.

The Site inspection was limited to areas that were readily accessible and free of safety hazards. Areas where floors or the ground surface was covered by objects (e.g. carpeting, furniture, warehoused materials and equipment); areas beneath parked vehicles; behind walls; above ceilings; and/or the roof(s) of on-site building(s) were not inspected.

The ASTM E 1527-13 standard recognizes inherent limitations for Phase I ESAs that apply to this report, including:

- Uncertainty Not Eliminated — No Phase I ESA can wholly eliminate uncertainty regarding the potential for RECs in connection with a property. Data gaps identified during this Phase I ESA are listed in Section 2.2.

- Not Exhaustive — A Phase I ESA is not an exhaustive investigation.

- Past Uses of the Property — A review of standard historical sources at intervals less than 5 years is not required.

3.5 Accuracy and Completeness (continued)

The Client is advised that the Phase I ESA conducted at the Site is a limited inquiry into a property's environmental status, cannot wholly eliminate uncertainty, and is not an exhaustive assessment to discover every potential source of environmental liability at the Site. Therefore, TRC does not make a statement i) of warranty or guarantee, express or implied for any specific use; ii) that the Site is free of RECs or environmental impairment; iii) that the Site is "clean"; or iv) that impairments, if any, are limited to those that were discovered while TRC was performing the Phase I ESA. This limiting statement is not meant to compromise the findings of this report; rather, it is meant as a statement of limitations within the ASTM standard and intended scope of this assessment. Specific limiting conditions identified during the Site reconnaissance are described in Section 7.1. Subsurface conditions may differ from the conditions implied by surface observations and can be evaluated more thoroughly through intrusive techniques that are beyond the scope of this assessment. Information in this report is not intended to be used as a construction document and should not be used for demolition, renovation, or other construction purposes.

This report presents TRC's Site reconnaissance observations, findings, and conclusions as they existed at the time of the Site reconnaissance. TRC makes no representation or warranty that the past or current operations at the property are, or have been, in compliance with all applicable federal, state, and local laws, regulations, and codes. TRC makes no guarantees as to the accuracy or completeness of information obtained from others during the course of this Phase I ESA report. It is possible that information exists beyond the scope of this assessment, or that information was not provided to TRC. Additional information subsequently provided, discovered, or produced may alter findings or conclusions made in this Phase I ESA report. TRC is under no obligation to update this report to reflect such subsequent information. The findings presented in this report are based upon reasonably ascertainable information and observed Site conditions at the time of the assessment.

This report does not warrant against future operations or conditions, nor does it warrant against operations or conditions present of a type or at a location not assessed. Regardless of the findings stated in this report, TRC is not responsible for consequences or conditions arising from facts that were not fully disclosed to TRC during the assessment.

An independent data research company provided the government agency database referenced in this report. Information regarding surrounding area properties was requested for approximate minimum search distances and was assumed to be correct and complete unless

3.5 Accuracy and Completeness (continued)

obviously contradicted by TRC's observations or other credible referenced sources reviewed during the assessment.

TRC is not a professional title insurance or land surveyor firm and makes no guarantee, explicit or implied, that any land title records acquired or reviewed, or any physical descriptions or depictions of the property in this report, represent a comprehensive definition or precise delineation of property ownership or boundaries.

3.6 Warranties and Representations

This report does not warrant against: (1) operations or conditions which were not evident from visual observations or historical information provided; (2) conditions which could only be determined by physical sampling or other intrusive investigation techniques; (3) locations other than the client-provided addresses and/or legal parcel description; or (4) information regarding off-Site location(s) (with possible impact to the Site) not published in publicly available records.

3.7 Legal Notice

TRC Environmental Corporation (TRC) has prepared this Phase I ESA for BNSF Railway (hereinafter "Client" or "User"). This document was prepared by TRC solely for the benefit of the Client and the User. With regard to third-party recipients of this document, neither TRC, nor the Client, nor the User, nor any of their respective parents, affiliates, or subsidiaries, nor any person acting on their behalf: (a) makes any warranty, expressed or implied, with respect to the use of any information or methods disclosed in this document; or (b) assumes any liability with respect to the use of any information or methods disclosed in this document. Any third-party recipient of this document, by its acceptance or use of this document, releases TRC, the Client, the User, and their parents, affiliates, and subsidiaries from any liability for direct, indirect, economic, incidental, consequential, or special loss or damage whether arising in contract, warranty, express or implied, tort, or otherwise, and irrespective of fault, negligence, and strict liability.

3.8 Continued Validity/User Reliance

This report is presumed to be valid, in accordance with, and subject to, the limitations specified in the ASTM E 1527-13 standard, for a period of 180 days from completion, or until the Client obtains specific information that may materially alter a finding, opinion, or conclusion in this report, or until the Client is notified by TRC that it has obtained specific information that may materially alter a finding, opinion, or conclusion in this report. Additionally, pursuant to the

3.8 Continued Validity/User Reliance (continued)

ASTM E 1527-13 standard, this report is presumed valid if completed less than 180 days prior to the date of acquisition of the property or (for transactions not involving an acquisition) the date of the intended transaction.

3.9 Significant Assumptions

During this Phase I ESA, TRC relied on database information; interviews with Site representatives, regulatory officials, and other individuals having knowledge of Site operations; and information provided by the User as requested in our authorized Scope of Work. TRC has assumed that the information provided is true and accurate. Reliance on electronic database search reports is subject to the limitations set forth in those reports. TRC did not independently verify the information provided. TRC found no reason to question the validity of the information received unless explicitly noted elsewhere in this report. If other information is discovered and/or if previous reports exist that were not provided to TRC, our conclusions may not be valid.

We have assumed that the information sources utilized for this assessment provided complete and accurate information. Evaluations presented in this report are based exclusively on information provided by the City of Barstow, County of San Bernardino, agency representatives, available public records, and observations made during the Site inspection.

3.10 User Provided Information

The following documents and/or information were provided by BNSF Railway

- APN parcel number.
- Site location map from satellite imagery.

According to the ASTM Standard E1527-13, certain tasks that may help identify the presence of RECs associated with the Site are generally conducted by the Phase I ESA User (in this case the "Phase I User" is BNSF Railway). These tasks include reviewing title records for environmental liens or activity and land use limitations; providing specialized knowledge related to RECs at the Site (e.g., information about previous ownership or environmental litigation); and providing explanations for significant reduction in the Site purchase price. It is our understanding that BNSF does not have previous environmental documents or specialized information regarding this Site.

3.10 User Provided Information (continued)

Appendix C includes the Phase I User documentation as required by ASTM Standard E1527-13.

3.10.1 Specialized Knowledge

The User was not aware of specialized knowledge related to RECs at the Site.

3.10.2 Valuation Reduction for Environmental Issues

The User was not aware of property valuation reduction issues regarding the Site.

3.10.3 Owner, Property Manager, and Occupant Information

BNSF Railway provided a site location map which included the following property owner information:

- APN parcel number.
- Acreage.
- Zoning classification.
- Current Site use.
- Site contact through ROW Advisors.

According to the ASTM Standard E1527-13, certain tasks that may help identify the presence of RECs associated with the Site are generally conducted by the Phase I ESA User (in this case the "Phase I User" is BNSF Railway). These tasks include reviewing title records for environmental liens or activity and land use limitations; providing specialized knowledge related to RECs at the Site (e.g., information about previous ownership or environmental litigation); and providing explanations for significant reduction in the Site purchase price. It is our understanding that BNSF does not have previous environmental documents or specialized information regarding this Site.
Appendix C includes the Phase I User documentation as required by ASTM Standard E1527-13.

3.10.4 Reason For Performing Phase I ESA

It is our understanding that BNSF Railway is considering purchasing the Site and is conducting this Phase I as part of their property transaction due diligence.

4.0 SITE DESCRIPTION

4.1 Location and Legal Description

This Phase I Environmental Site Assessment (Phase I ESA) was prepared for one approximately 1.1 acre parcel owned by Jessica A. Gomez located on the north side of West Main Street (National Trails Highway-Route 66) in Barstow, California (herein referred to as the "Site"). Figure 1 shows the Site location.

The address 25268 Main Street was provided by BNSF. The Site is identified by assessors parcel number (APN) 0422-031-10 by the San Bernardino County Assessor's Office. Figure 2 is a Site Plan from satellite imagery and Figure 2A shows the parcel designations as identified above. The parcel map is included in Appendix D.

4.2 Current Use of Property

The Site is a mixed use residential/commercial property and consists of a single-story wood framed residence located on the southwest corner and an inactive tire shop/garage near the center of the Site. The shop/garage structure is vacant and not in use. The property is surrounded by a perimeter chain link fence with several vehicles parked on the property.

4.3 Site and Vicinity Description

The surrounding area was observed on the same day as the Site inspection. Observations of surrounding properties were limited to areas accessible to the public, and areas that could be readily observed from the Site. The following descriptions summarize the adjacent property uses:

North - BNSF right-of-way, beyond which are vacant parcels.
South - Main Street, beyond which are residential and commercial properties.
East - Residential and vacant properties.
West - Residential and commercial properties.

4.4 Regional Topography and Hydrology

The Site is located within the South Lahontan Hydrologic Region, specifically the Mojave River Groundwater Basin in the County of San Bernardino. According to the United States Geological Survey (USGS) topographic map, Hodge, Barstow, and Hinkley quadrangles dated 1993 (Figure 1) and Environmental Data Resources, Inc. (EDR) database report, the Site topographic elevation is approximately 2243 feet above mean sea level (MSL), and local topography slopes generally to the north-northeast.

4.4 Regional Topography and Hydrology (continued)

The Site is bound to the north by the Mojave River, and multiple fault lines including the Lockhart, Lenwood, and the Mt. General Fault are within 10 miles to the northwest (Fault Activity Map of California, 2010). The underlying rock units are alluvium and Miocene nonmarine rocks. Sources of water in the basin include percolation from precipitation, and infiltration of rainwater runoff from the Lenwood Spreading Grounds. Waterâbearing deposits are unconfined within this water basin (Lower Mojave River Valley Groundwater Basin, Revised February 27, 2004).

The EDR database report (see Appendix E) indicates there are records for approximately 79 groundwater wells within a 1-mile radius.
Groundwater flow direction in the Mojave River Groundwater Basin near the Site is generally to the north, and depth to water in several USGS water supply wells ranged from 45 (1933) to 82 (1958) feet below grade (EDR, 2022).

The database radius report supplied by EDR was reviewed to obtain information regarding the dominant soil composition in the Site vicinity. This information is summarized below:

- Hydric Status: Not Hydric
- Soil Surface Texture: Sand, loam
- Soil Component Name: Cajon (Class A), Helendale (Class B) , Victorville (Class B), Joshua (Class C)
- Deeper Soil Types: Not reported

Refer to the Geocheck Physical Setting Source Summary of the EDR report presented in Appendix E for further information regarding the soil composition in the Site vicinity.

Per Federal Emergency Management Agency (FEMA) Flood Insurance Rate Map 06071C3915J, dated September 3, 2016, the Site is located in Zone AO. According to FEMA's Flood Zone Designations, Zone AO represents an area with base flood elevation (BFE) or depth of 1 foot. The FEMA Flood Insurance Rate Map is provided in Appendix F.

4.5 Groundwater Quality

The GeoCheck® databases provided with the EDR report (Appendix E) indicate there are approximately 79 wells within a 1-mile radius (pages A-14 to A-37 in Appendix E) within the radius report for the Site. Limited groundwater quality data for inorganic constituents were included in the GeoCheck® database for several of the wells in the Site vicinity. Exceedances of drinking water standards were not reported (see pages A-14 to A-37 in Appendix E).

4.5 Groundwater Quality (continued)

It is our understanding that previous groundwater investigations have not been conducted at the Site.

5.0 HISTORICAL USE

5.1 Historical Summary

Information regarding Site and vicinity historical uses was provided by EDR, who obtained the information from a variety of public and other sources reasonably available to them.

- City directories dated 1964, 1971, 1978, 1980, 1986, 1992, 1995, 2000, 2005, 2010, 2014, and 2017;
- Aerial photographs (scale: 1" = 500') dated 1953, 1959, 1963, 1968, 1970, 1984, 1995, 2005, 2009, 2012, and 2016;
- Historical Sanborn Fire Insurance Maps (Site is located within an unmapped area);
- Topographic maps dated 1932, 1934, 1956, 1971, 1984, 1993, 2012, 2015, and 2018; and
- Local municipal records.

5.2 Property Information Management Systems

Historical site ownership as listed in the San Bernardino County Property Information Management System (PIMS) is summarized below. The PIMS Report is included in Appendix G.

Parcel 0422-031-10: 1.1 Acre

Site Owner	From	To
Jessica A. Gomez	2016	Present
Erick Orlando Coronado and Theresa Marie Loza	2014	2016
Jessica A. Gomez	2006	2014
Vicki L. Hicks, Roger E. Hicks, Judith Knoll, and Kenneth Knoll	1999	2006

5.2.1 Interview with Owner

The Site is currently owned by Jessica A. Gomez, and TRC contacted Right-of-Way Advisors to facilitate an interview with the property representatives and provided an environmental Questionnaire form for the owner to complete and return. An interview with Alex Gomez, the person most knowledgeable regarding the property was conducted as part of the ASTM Phase I Standard, however at the time of reporting, the Questionnaire was not returned. At the time of inspection, Mr. Gomez reported:

- The property has been mixed commercial/residential .
- There is an old tire shop/garage located at the center of the property used by previous tenants.

5.2.1 Interview with Owner (continued)

- No previous industrial activities on the property.
- The Site has not been used for storage and/or use of hazardous materials including ASTs and USTs.
- There no water wells on the property.
- The property had at least one septic system associated with the primary residence.

5.3 City Directories

The following site address was listed in the city directory search provided by EDR:

- 25268 Main Street

Listings in the City directories for the time period of 1964 through 2017 were provided by the EDR and the Site address returned records for the years, 1992, 1995, 2005, and 2010 in the EDR's City Directory search. See Summary below.

- 2000-2017: No listings were identified
- 1986-1995: Abels Septic Serv
- 1980: 25268 Main St. - Lee Milton E.
- 1976: 25268 Main St. - Osborne WM F
- 1964: No listing were identified

The City Directory report is included in Appendix E.

5.4 Aerial Photos

EDR provided 11 aerial photographs from several collections dating from 2016 to 1953. Copies of the aerial photos are shown in Figures 2 through 12. Features observed in the photographs are summarized below.

5.4 Aerial Photos (continued)

Summary

Date(s)	Property Comments	Surrounding Area Comments
2016	The Site is developed with one residence, a garage/shop, and several trees located on the southwest quadrant of the property.	The BNSF right-of-way is observed north of the Site and Main Street to the south of the Site. The surrounding area is developed with

5.4 Aerial Photos (continued)

Date(s)	Property Comments	Surrounding Area Comments
		residential/commercial properties in all directions.
2012	The Site is developed with one residence, a garage/shop, and several trees located on the southwest quadrant of the property. Vehicles observed along the norther boundary.	The BNSF right-of-way is observed north of the Site and Main Street to the south of the Site. Residential/commercial development to the south of the property.
2009	The Site is developed with one residence, a garage/shop, and several trees located on the southwest quadrant of the property.	The BNSF right-of-way is observed north of the Site and Main Street to the south of the Site. Residential/commercial development to the south of the property.
2005	The Site is developed with one residence and a garage/shop and several trees located on the southwest quadrant of the property. Vehicles are observed throughout the property.	The BNSF right-of-way is observed north of the Site and Main Street to the south of the Site. Residential/commercial development to the south of the property.
1995	The Site is developed with one residence, a garage/shop, and a small structure on the southwest quadrant of the property. Vehicles are observed throughout the property.	The BNSF right-of-way is observed north of the Site and Main Street to the south of the Site. Residential/commercial development to the south of the property.
1984	The Site is developed with one residence and a garage/shop on the southwest quadrant of the property. A small structure is observed north of the garage/shop.	The BNSF right-of-way is observed north of the Site and Main Street to the south of the Site. More residential/commercial development to the south of the property.
1970	The Site is developed with one structure (residence?), and a rectangular feature north of the structure. Two dark features are shown inside the rectangular feature. It is not clear if the rectangular feature and circular dark features are (possibly trees and fencing?). A natural	The railroad right-of-way is observed north of the Site and Main Street to the south of the Site. Paris Avenue has been paved and the surrounding area consists of residential/commercial properties.

5.4 Aerial Photos (continued)

Date(s)	Property Comments	Surrounding Area Comments
	drainage transects the property on the northwest corner.	
1968	The Site is developed with one residence, fencing, and trees on the southwest quadrant of property. A natural drainage transects the property on the northwest corner. The small structure has been removed or demolished.	The railroad right-of-way is observed north of the Site and Main Street to the south of the Site. Paris Avenue has been paved and the surrounding area consists of residential/commercial properties.
1963	The Site is developed with one residence on the southwest corner and a small structure on the center of the property. A natural drainage transects the property on the northwest corner.	The railroad right-of-way is observed north of the Site and Main Street to the south of the Site. Paris Avenue has been paved and the surrounding area consists of residential/commercial properties.
1959	The Site is developed with one residence on the southwest corner and a small structure on the center of the property. A natural drainage transects the property on the northwest corner.	The railroad right-of-way is observed north of the Site and Main Street is visible south of the Site. The surrounding area is primarily vacant undeveloped desert with more residential/commercial development to the south and west of the property.
1953	The Site is developed with one residence on the southwest corner and a small structure on the center of the property. A natural drainage transects the property on the northwest corner.	The railroad right-of-way is observed north of the Site and Main Street is visible south of the Site. The surrounding area is primarily vacant undeveloped desert with some residences west of the property.

5.5 Sanborn/Historical Maps

EDR reported there is no Sanborn map coverage for the Site or nearby surrounding area. Historical Sanborn® Fire Insurance Maps (Sanborn Maps) were originally produced for assessing fire insurance liability in urban areas in the United States. The maps provide detailed information (i.e., building construction, facility occupants, storage tank locations, and

5.5 Sanborn/Historical Maps (continued)

hazardous material storage areas), which can be used as a resource to document land use and structural change over time.

5.6 Historical Topographic Maps

Nine USGS topographic maps dated 1932, 1934, 1956, 1971, 1984, 1993, 2012, 2015, and 2018 were obtained and reviewed for information concerning historical activity on or adjacent to the Site. The topographic maps are included in Appendix E. Observations are summarized below:

Summary

Date(s)	Quad	Property Comments	Surrounding Area Comments
2018	7.5 minute	No structures are depicted on the parcel.	The railroad right-of-way are depicted north of the Site. The Mojave River Basin is depicted further north of the Site. W. Main Street is labeled to the south. No structures are shown within the surrounding area.
2015	7.5 minute	No structures are depicted on the parcel.	The railroad right-of-way and Cannae Road are depicted north of the Site. The Mojave River Basin is depicted further north of the Site. W. Main Street is labeled to the south. No structures are shown within the surrounding area.
2012	7.5 minute	No structures are depicted on the parcel.	The Mojave River is labeled north of the parcel. No structures are shown within the surrounding area. W. Main Street is labeled to the south of the Site. The railroad right-of-way is not not shown.
1993	7.5 minute	No structures are depicted on the parcel.	Main Street is labeled south of the Site. The railroad right-of-way, a mobile home park, and the Mojave River Basin are depicted north of the Site. The surrounding area is

5.6 Historical Topographic Maps (continued)

			developed with neighborhoods, a school, and a park.
1984	15 minute	No structures are depicted on the parcel.	Main Street is labeled south of the Site. The railroad right-of-way, Jasper Park, and the Mojave River Basin are depicted north of the Site. The surrounding area is developed with neighborhoods, a Drive-in Theater, and Lenwood Park.
1971	7.5 minute	One structure is depicted on the southwest corner of the Site.	Main Street is labeled south of the Site. The railroad right-of-way and the Mojave River are depicted north of the Site. The surrounding area is developed with neighborhoods. Lenwood Park, a Drive-in Theater, and Lenwood School are depicted to the south/southwest of the Site. The intermittent stream is no longer shown on the map.
1956	15 minute	One structure is depicted near the center portion of the Site. An intermittent stream transects the property on the northwest corner.	US Route 66/91 is labeled south of the Site. The railroad right-of-way is to the north of the Site, beyond which is the Mojave River basin. The surrounding area is developed with neighborhoods, a Drive-in Theater, and water tank.
1934	30 minute	One structure is depicted on the northern boundary of Site.	US Route 66/91 is labeled south of the Site. The railroad right-of-way and one well are depicted north of the Site. The Mojave River Basin is depicted further north of the Site. Several structures shown are observed to the east and west of the Site.

5.6 Historical Topographic Maps (continued)

1932	30 minute	One structure is depicted on the northern boundary of Site.	US Route 66/91 is labeled south of the Site. The railroad right-of-way and one well are depicted north of the Site. The Mojave River Basin is depicted further north of the Site. Several structures shown are observed to the east and west of the Site.

5.7 Other Land Use Records

An Environmental Lien Search was provided by EDR for parcel 0422-031-10. No environmental liens or activity and use limitations (AULs) were identified for the parcel. A copy of the environmental lien report is included in Appendix E.

The deed for parcel 0422-031-10 is vested to Jessica A. Gomez.

6.0 RECORDS REVIEW

Various regulatory agencies were contacted regarding records and/or files for the Site, and a regulatory database report was obtained from EDR. Agencies contacted or records reviewed included:

- County of San Bernardino, Assessors Office and Land Use Services Department.
- City of Barstow Office of the City Clerk.
- San Bernardino County Fire Department, Hazardous Materials Division.
- California Regional Water Quality Control Board, Lanhontan Region (RWQCB).
- California EPA - Department of Toxic Substances Control (DTSC) Chatsworth and Cypress offices.
- California Energy Management Division (CalGEM).

6.1 Previous Environmental Reports

Previous environmental reports regarding the Site were not provided to TRC.

6.2 Regulatory Database Review

A regulatory database report summarizing available regulatory search information regarding the Site and other sites within a 1-mile radius was obtained from EDR. The database search is based on information published by federal, state, and local regulatory agencies, and is used to determine whether the Site or nearby properties are listed as having a past or present environmental record of actual or potential environmental impacts from hazardous substances or materials. The regulatory listings include those facilities known to the regulatory agencies at the time of publication or update of the database. The database report was reviewed to evaluate whether the Site or nearby properties are listed in the databases which could indicate a REC on the Site. The EDR report is included in Appendix E.

6.2.1 Site

The Site was not listed in any of the databases in the EDR Radius Report.

6.2.2 Adjacent Sites

The EDR report identifies 12 sites within a 1-mile radius of the Site (see the Mapped Sites Summary in Appendix E, pages Executive Summary 2). Details of each of these sites are included in Appendix E.

The regional groundwater flow direction in the general area of the Site is reported to be in the southeasterly direction similar to local topography (refer to Section 4.6). Therefore, sites

6.2.2 Adjacent Sites (continued)

reported to the northwest of the Site are potentially upgradient with respect to groundwater flow, and may affect the Site.

The Mapped Sites Summary on page 2 of the EDR Report in Appendix E lists 10 sites located at higher elevations than the Site (potentially upgradient sources of contamination) within a ½-mile radius of the Site:

- TSM Services Inc, 25277 W Main Bldg 18 (0.019 miles away)
    - Listed within the RCRA-SQG, FINDS, and ECHO databases as a small quantity. No violations were found.
- Whiting Brothers, 24645 Main (0.040 miles away)
    - Record from the Leaking Underground Storage Tank (LUST) database for a gasoline release that impacted soil at the facility. The leak was discovered on 04/28/1987 and reported 02/25/1992. Site Assessments began in 1993 with the installation of a soil vapor extraction system to mitigate soil impacts at the site. One monitoring well indicated low levels of dissolved phase contaminant in 2009, and closure eligibility occurred in 2013. The cleanup case is regulated by the Lahontan Regional Water Quality Control Board and was reported as closed with "no further action" on 1/03/2014.
    - Review of the RWQCB files indicates four USTs were removed in 1992 and soil contamination was reported. An SVE system with eight SVE wells was installed in 2001 and operated until 2012. Three groundwater monitoring wells were installed, depth to groundwater was approximately 97 feet below grade, and approximately four rounds of sampling were conducted. Total petroleum hydrocarbons as gasoline (TPH-G) was detected at 75 micrograms per liter (µg/L) in one well. Benzene, toluene, ethylbenzene, and xylenes (BTEX) were not detected. The groundwater flow gradient was indicated to be to the north/northwest (Block Environmental, January 9, 2013. *Fourth Quarter 2012 Vapor Extractions and Maintenance Report, Former Whiting Bros. Service Station, 24625 West Main Street, Lenwood California).*
- H Olson Distributing, 25151 Frank St. (0.133 miles away)
    - Listed in the Historical UST database for three USTs on site..
        - Tank 1: 3000 gallon tank that was installed 1976 and contained regular unleaded fuel.
        - Tank 2: 6000 gallon tank that was installed 1980 and contained regular leaded fuel.
        - Tank 3: 6000 gallon tank that was installed 1980 and contained diesel fuel.

6.2.2 Adjacent Sites (continued)

    - Listed in the SWEEPS UST, CA FID UST, HAZNET, CIWQS, and HWTS databases.
        - Active status for USTs.
        - CA wastecode:141 - Off-specification, aged or surplus inorganics.
        - Disposal method: H141 - Storage, Bulking, And/Or Transfer Off Site--No Treatment/Recovery (H010-H129) Or (H131-H135).
        - Inactive stormwater construction permit: NPDES Number: CAS000002.
- Judy Ness, 25425 Bejoal St. (0.2264 miles away)
    - The RCRA NonGen/NLR listing pertains to the facility's handling of hazardous waste and non-generator classification. Hazardous waste handler activities are not specified and no violations are listed. The NAICS description includes all other waste management services.
- Esganislada Jaramill, 34250 Paris St. (0.0231 miles away)
    - The RCRA NonGen/NLR listing pertains to the facility's handling of hazardous waste and non-generator classification. Hazardous waste handler activities are not specified and no violations are listed. The NAICS description includes all other waste management services.
- Unknown, 25513 Main St. W. (0.306 miles away)
    - Listed in the LUST, Cortese, Historical Cortese, and CERS databases. Records from the Leaking Underground Storage Tank (LUST) database indicate a gasoline release that impacted soil at the facility. The leak was discovered on 07/24/1986 and reported 08/11/1986. The case was originally closed 11/21/1986 and reopened 11/13/1986. The cleanup case is regulated by the Lahontan Regional Water Quality Control Board and was reported as closed with "no further action" on 03/31/1988.
- W A Thompson Co., 25538 Main St. W. (0.321 miles away)
    - Listed in the LUST, Cortese, Historical Cortese, and CERS databases. Records from the Leaking Underground Storage Tank (LUST) database indicate a diesel release that impacted soil at the facility. The leak was discovered on 08/08/1996, reported 08/26/1996, and remediation activities at the site began 09/03/1996. The cleanup case is regulated by the Lahontan Regional Water Quality Control Board and was reported as closed with "no further action" on 01/30/1997.
- Shirley Morgan, 25644 Main St. W. (0.497 miles away)
    - Listed in the LUST, Cortese, Historical Cortese, and CERS databases. Records from the Leaking Underground Storage Tank (LUST) database for a gasoline release that impacted soil at the facility. The leak was discovered on 10/13/1998.

6.2.2 Adjacent Sites (continued)

The cleanup case is regulated by the Lahontan Regional Water Quality Control Board and was reported as closed with "no further action" on 05/11/2000.

The EDR report lists 3 sites located at lower elevation (potentially downgradient sites) within a ½ a mile radius of the Site. The adjacent downgradient sites are less likely to impact the Site and therefore are only listed below:

- Stout Building Contr., 25352 Main St. (0.135 miles away)
- Jason's Affordable A, 25352 Main St. (0.147 miles away)
- Sentry Welding & EXH, 25408 W. Main St. (0.167 miles away)

6.2.3 PG&E Hinkley Site

The PG&E Hinkley site, a well-known and high-profile site involving contamination of groundwater by hexavalent chromium (this is the "Erin Brockovich Site") is located approximately 5.7 miles north of the Site (i.e., north of the Mojave River). Since the PG&E site is >1 mile from the Site, the PG&E site is not identified in the EDR Report. However, BNSF should be aware of the site and its location relative to the properties being acquired by BNSF in this area. Generally, the chromium contamination from the PG&E site has impacted groundwater in the area and PG&E provides drinking water to residents in the area surrounding the Site. There are ongoing remediation and groundwater monitoring programs and an extensive amount of information publicly available online. Review of the latest plume maps indicates that the groundwater flow direction in the PG&E site area is northerly, i.e., away from the Site. As a result, it does not appear that the PG&E Hinkley site has or would impact the Site area; however, BNSF should be aware of the proximity of the PG&E Site should future plans involve use of groundwater resources. Recent plume maps and information can be reviewed here:

http://www.hinkleygroundwater.com/site-information/groundwater-monitoring-and-plume-maps/.

6.3 City and County Agency Records

6.3.1 County of San Bernardino, Department of Land Use Services and Assessors Office

TRC contacted the County of San Bernardino, Department of Land Use Services and Assessors Office and was not able to confirm any permits for the Site. TRC contacted the County of San Bernardino, Department of Land Use Services and Assessors Office, and was not able to confirm any permits for the Site based on the online portal search.

6.3.2 City of Barstow, Office of the City Clerk

TRC contacted the County of San Bernardino, Department of Land Use Services and Assessors Office. The online search returned one address associated with the property (25268 Main Street), however no permits were returned through the online permit search. Results from the online permit search are included in Appendix I.

6.3.3 San Bernardino County Fire Department, Hazardous Materials Division

The San Bernardino County Fire Department, Hazardous Materials Division (County Fire HMD) was contacted regarding records for the Site (25268 West Main St., Barstow). The County Fire HMD is the local agency regulating UST permitting, hazardous materials handling, and is the enforcement and emergency response administrator at the local level for the Certified Unified Program Administrator (CUPA) program.

The County Fire HMD responded indicating there was a file for the Site dated 1999 related to a Notice of Violation (NOV) for a 100 gallon diesel spill release to the soil. The County letter indicated the spill had been cleaned up and confirmation samples were non-detect and "the Site was considered restored". TRC staff went to the County Fire HMD office to review the file on June 21, 2022. Copies of the information/reports in the file are included in Appendix I. Key information is summarized below.

- A Hazardous Materials Response report identified a spill of 100 gallons of diesel fuel at the property address 25268 Main Street and identified the Sullivan Petroleum Co. as the responsible party.
- A Notice of Violation issued 4/27/1999 for a diesel release, improper storage of diesel, no business plan, and unpermitted operations. The NOV required submittal of a remediation plan.
- A Remedial Action Work Plan detailing proposed remediation technologies was submitted on behalf of Sullivan Petroleum Company on May 10, 1999 by Aqua Geosciences, Inc. The Work Plan presented the plan to excavate the impacted and dispose offsite, then collect and analyze confirmation samples from the excavated area.
- The cleanup was executed on May 12, 1999, and a Remedial Action Report describing soil excavation and confirmation sampling activities was submitted on May 28, 1999 by Aqua Geosciences, Inc. A summary of remediation activities below:
    - On May 12, 1999, diesel impacted soil was excavated (19 tons) and disposed offsite.

6.3.3 San Bernardino County Fire Department, Hazardous Materials Division (continued)

- The excavation footprint was approximately 35’ x 30’ x 1’ deep.
- Confirmation sampling was conducted after soil removal.
- Confirmation samples were analyzed for TPH-D and BTEX by EPA Method 8015/5035/8020.
- TPH-D and BTEX were not detected in the confirmation samples.
- The samples were also analyzed for total recoverable petroleum hydrocarbons "TRPH" by EPA Method 418.1.
- The 418.1 results indicated 150 mg/kg "TRPH" in a Background sample collected outside the spill area.
- The 418.1 results in the eight confirmation samples ranged from 110 mg/kg to 520 mg/kg "TRPH".
- There was no further correspondence in the file regarding the spill and cleanup.
- The County's letter indicated the the Site was considered restored".

6.4 State Agency Records

6.4.1 California Regional Water Quality Control Board

The Lahontan RWQCB was not contacted directly regarding records or files for the Site and parcel number as they have directed TRC to solely use the state GeoTracker database. The GeoTracker database was reviewed, and six LUST clean up sites that have the status of completed - closed were identified within a mile radius of the Site. The online database screen capture is included in Appendix I.

6.4.2 California EPA - Department of Toxic Substances Control

The California EPA - DTSC was contacted regarding records or files for the Site address and parcel number. No records for the Site were identified by the DTSC Chatsworth or Cypress offices. Additionally, the online EnviroStor database was reviewed and returned no records. The letter responses and online database screen capture are included in Appendix I.

6.4.3 California Department of Conservation - Division of Oil, Gas, and Geothermal Resources

California Department of Conservation — CalGem well finder (WellSTAR) was searched through the online database. No oil or gas wells were located on Site. The online database screen capture is included in Appendix I.

6.5 Historic Use Summary

The historical records indicate the Site has been privately owned by individuals and utilized for residential and commercial purposes. The aerial imagery provided in the EDR suggests that the property was developed since 1953 with at least one residence and a small structure located on the southwest quadrant of the Site. Between 1970 and 1984 the current garage/shop was constructed (the small structure removed/demolished) and the Site appears to be near its current configuration. The Site address 25268 Main Street was first listed in the 1976 and 1980 City Directories under the names Osborne WM F and Lee Milton E, respectively. From 1986 to 1995 the Site was listed under the commercial name Abel's Septic Serv. In 1999, The County Fire Department records indicate the tenant was D & R Motors (auto sales) and the back of the property was leased to Sullivan Petroleum for storage of petroleum containers. Records documenting a 100-gallon spill of diesel are discussed in 6.3.3. Since the spill was identified and cleaned up under regulatory direction, the spill and cleanup are identified as an HREC. The site contact reported that there was an old residential septic system onsite, however he was not sure if the septic tank was removed when the residence switched to the City of Barstow's sanitary sewer.

7.0 SITE RECONNAISSANCE

7.1 Methodology and Limiting Conditions

Mr. Jose Maldonado, Project Geologist, and Ms. Laura Grigoryan, Staff Engineer, conducted a Site inspection on April 4, 2022 . Jose Maldonado and Laura Grigoryan were accompanied by Alex Gomez, who provided access to the Site and answered questions during the reconnaissance. Photographs taken during the reconnaissance are provided as Appendix A. A Site plan is included as Figure 2.

7.2 Site Observations

As shown in Figure 2A, the Site consists of a single-story residence and a garage/shop in the central part of the site. Observations are summarized below.

- The site is surrounded by a chain link fence and includes a single-story residence and a garage/shop (Mr. Gomez reports the garage was a tire shop). See Photos 1 through 24.
- An irrigation drip system is installed along the northern and eastern boundaries of the Site. See Photos 2 and 3.
- Trash, concrete debris, and at least one unlabeled container are scattered on the site surface near the eastern perimeter of the Site. See Photo 4.
- Several 5-gallon buckets are stored on the adjacent property near the eastern fence line of the site. No indications of spills were observed near the buckets. See Photo 4.
- The property is primarily unpaved. See Photo 5.
- A 60’ x 45’ pile of concrete and asphalt debris located at the northwest corner of the property. See Photo 6.
- A pole mounted transformer and overhead utilities bisect the property. See Photos 7 and 8.
- Single-story wood framed residence located near the southwest corner of the Site and utilities (gas, water, electric) along the perimeter of the residence. See Photos 9 through 14.
- A plumbing cleanout and a 4" PVC pipe with a 1" steel pipe in the center was observed extending through the surface soil on the north side of the residence. See Photo 13. The Site contact reported these features may have been related to a septic system; however, he was not sure if the septic system was removed when the residence switched to the City sewer.
- A canopy and block wall structure located east of the trash enclosure (block walled area for trash cans). See Photo 15.
- An Inactive tire shop and a shipping container located east of the residence. See Photos 16 through 24.

7.2 Site Observations (continued)

- Several salvaged cars are parked adjacent to tire shop. No leaks or staining observed. See Photo 17.
- Approximately 20 tires stored along the eastern boundary of the shipping container. See Photo 18.
- One shipping container housing miscellaneous items. See Photo 19.
- A concrete pad with some staining located on the exterior of the former tire shop near the northeast corner (may have been for an air compressor). See Photo 20.
- Electrical panel attached to utility pole located along the northern boundary of the tire shop and several utilities. See Photos 21 and 22.
- Interior of former tire shop/garage. See Photos 23 and 24.

7.2.1 Use of Hazardous Substances

The use and storage of petroleum products or hazardous materials was not observed at the Site. However, the records review indicated that the the rear of the property was leased by Sullivan Petroleum for storage of petroleum containers in 1999. As discussed in Section 6.3.3, a 100-gallon spill of diesel was documented in 1999 and the spill was cleaned up under regulatory oversight in 1999.

7.2.2 Underground Storage Tanks

Evidence or indications for the presence of USTs were not observed. No historical information was identified relating to the presence of previous USTs during the course of this site assessment.

7.2.3 Aboveground Storage Tanks

There are no ASTs present at the Site. No historical information was found relating to the presence of previous ASTs at the Site.

7.2.4 Clarifier/Skimmer

No clarifiers or skimmers were observed at the Site. No historical information was found to indicate the historic presence of clarifiers or skimmers at the Site.

7.2.5 Septic Tanks

No septic tanks were observed at the Site. No historical information was found to indicate the historic presence of septic tanks at the Site, however the Site contact reported that there was

7.2.5 Septic Tanks (continued)

at least one onsite septic system, however he was not sure if the septic tank was removed when the residence switched to the City of Barstow's sanitary sewer. No permits from the County of San Bernardino were reported confirming the location of the septic system or details of installation/removal.

7.2.6 Waste Management and Disposal

No information regarding waste generation or management was identified during the completion of this Phase I. Household trash, tires, concrete, asphalt, and debris were observed throughout the Site.

7.2.7 Polychlorinated Biphenyls

The use or storage of potentially PCB-containing materials was not observed. Additionally, one pole mounted electrical transformer which could potentially contain PCB-containing oil was observed at the Site.

7.2.8 Water Wells

No wells were observed to be associated with the Site.

7.2.9 Radon

The Geocheck®database indicates the Site is located within Federal EPA Radon Zone 2 with a predicted average radon concentration of >= 2 pCi/L and <= 4 pCi/L (see Appendix B, Page A-38. The report indicates that the site was tested and the average radon activity was 0.8 pCi/L. EPA has set a standard of 4.0 pCi/L as the concentration of radon at which corrective action is recommended.

8.0 CONCLUSIONS AND RECOMMENDATIONS

TRC completed this Phase I ESA in general accordance with ASTM Standard E1527-13 guidelines for the Jessica A. Gomez property located 25268 W. Main Street, Barstow, CA. The Site includes one parcel: 0422-031-10 and totals 1.1 acre

Findings and conclusions relative to RECs at the Site are summarized below.

8.1 Summary Of Findings and Opinions

TRC has performed a Phase I ESA in conformance with the ASTM Practice E 1527-13 scope and limitations for the Gomez property located at 25268 Main Street, Barstow, California. Any exceptions to or deletions from this practice are described in Section 3.4 of this report.

No RECs were identified at the Site. However one *Historical Recognized Environmental Condition* (HREC) was identified associated with a previous diesel spill (100 gallons) in 1999 by a tenant that was leasing the rear of the Site for storage of petroleum containers (Sullivan Petroleum). In 1999, a a Notice of Violation was issued by the local CUPA and required Sullivan to remediate the spill. Sullivan complied and implemented a cleanup including excavation and offsite disposal of 19 tons of impacted soil and collected confirmation samples from the excavation. The soil samples were analyzed for total petroleum hydrocarbons as diesel range (TPH-D) and for benzene, toluene, ethylbenzene, and toluene (BTEX) by EPA Methods 8015 and 5035/8020. The results indicated that TPH-D and BTEX were not detected in the confirmation samples indicating the cleanup was effective. There was no further communication in the CUPA file regarding the spill and cleanup. Since this spill would have been identified as a REC upon discovery in 1999, but was remediated under regulatory direction and the cleanup meets current regulatory guideline, the former spill would be identified as an HREC.

Photos depicting the below findings, opinions, and conclusions are found in Appendix B.

Historical Site Summary

- The historical records indicate the Site has been privately owned by individuals and utilized for residential and commercial purposes.
- The aerial imagery provided in the EDR suggests that the property was developed since 1953 with at least one residence and a small structure (possible storage shed).
- Between 1970 and 1984 the current garage/shop was constructed (the small structure removed/demolished).

8.1 Summary Of Findings and Opinions (continued)

- The Site address 25268 Main Street was first listed in the 1976 and 1980 City Directories under the names Osborne WM F and Lee Milton E, respectively.
- From 1986 to 1995 the Site was listed under the name "Abel's Septic Serv".
- In 1999, the rear of the parcel was leased to Sullivan Petroleum for storage of petroleum containers. A diesel spill was documented in 1999, see Records Review below.
- No historical information was found to indicate the historic presence of septic tanks at the Site, however the Site contact reported that there was at least one onsite septic system, however he was not sure if the septic tank was removed when the residence switched to the City of Barstow's sanitary sewer.

Records Review

- A record and file dated 1999 was identified at the San Bernardino County Fire Department, Hazardous Materials Division regarding a 100 gallon diesel release on the Site by Sullivan Petroleum Company. The County HMD issued a Notice of Violation and required a cleanup by the tenant. A remediation plan was implemented on May 12, 1999 including excavation and removal of the impacted soil and collection and analysis of confirmation samples. Approximately 19 tons of impacted soil were excavated and disposed offsite. Confirmation samples indicated TPH-D and BTEX were not detected in the bottom of the excavation. The spill would have been identified as a REC at the time if discovery, however since the spill has been remediated under regulatory direction and the case closed, the former spill and cleanup would be identified as an HREC. See Section 6.3.3 for further details. Since this spill would have been identified as a REC upon discovery in 1999, but was remediated under regulatory direction and the cleanup meets current regulatory guideline, the former spill would be identified as an HREC.
- The Site was not listed in the EDR Report.
- The EDR report identifies 12 sites within a 1-mile radius of the Site
- 10 sites located at higher elevations than the Site (potentially upgradient sources of contamination) within a ½-mile radius of the Site. See Summary below:
    - TSM Services Inc, 25277 W Main Bldg 18 (0.019 miles away)
    - Listed within the RCRA-SQG, FINDS, and ECHO databases as a small quantity. No violations were found.
    - Whiting Brothers, 24645 Main (0.040 miles away)
        - Record from the Leaking Underground Storage Tank (LUST) database for a gasoline release that impacted soil at the facility. The leak was discovered on 04/28/1987 and reported 02/25/1992. Site Assessments began in 1993 with the installation of a soil vapor extraction system to mitigate soil impacts at the

8.1 Summary Of Findings and Opinions (continued)

site. One monitoring well indicated low levels of dissolved phase contaminant in 2009, and closure eligibility occurred in 2013. The cleanup case is regulated by the Lahontan Regional Water Quality Control Board and was reported as closed with "no further action" on 1/03/2014.

- Review of the RWQCB files indicates four USTs were removed in 1992 and soil contamination was reported. An SVE system with eight SVE wells was installed in 2001 and operated until 2012. Three groundwater monitoring wells were installed, depth to groundwater was approximately 97 feet below grade, and approximately four rounds of sampling were conducted. Total petroleum hydrocarbons as gasoline (TPH-G) was detected at 75 micrograms per liter (µg/L) in one well. Benzene, toluene, ethylbenzene, and xylenes (BTEX) were not detected. The groundwater flow gradient was indicated to be to the north/northwest (Block Environmental, January 9, 2013. *Fourth Quarter 2012 Vapor Extractions and Maintenance Report, Former Whiting Bros. Service Station, 24625 West Main Street, Lenwood California).*

- H Olson Distributing, 25151 Frank St. (0.133 miles away)
  - Listed in the Historical UST database for three USTs on site..
    - Tank 1: 3000 gallon tank that was installed 1976 and contained regular unleaded fuel.
    - Tank 2: 6000 gallon tank that was installed 1980 and contained regular leaded fuel.
    - Tank 3: 6000 gallon tank that was installed 1980 and contained diesel fuel.
  - Listed in the SWEEPS UST, CA FID UST, HAZNET, CIWQS, and HWTS databases.
    - Active status for USTs.
    - CA wastecode:141 - Off-specification, aged or surplus inorganics.
    - Disposal method: H141 - Storage, Bulking, And/Or Transfer Off Site--No Treatment/Recovery (H010-H129) Or (H131-H135).
    - Inactive stormwater construction permit: NPDES Number: CAS000002.
- Judy Ness, 25425 Bejoal St. (0.2264 miles away)
  - The RCRA NonGen/NLR listing pertains to the facility’s handling of hazardous waste and non-generator classification. Hazardous waste handler activities are not specified and no violations are listed. The NAICS description includes all other waste management services.
- Esganislada Jaramill, 34250 Paris St. (0.0231 miles away)

8.1 Summary Of Findings and Opinions (continued)

        - The RCRA NonGen/NLR listing pertains to the facility's handling of hazardous waste and non-generator classification. Hazardous waste handler activities are not specified and no violations are listed. The NAICS description includes all other waste management services.
    - Unknown, 25513 Main St. W. (0.306 miles away)
        - Listed in the LUST, Cortese, Historical Cortese, and CERS databases. Records from the Leaking Underground Storage Tank (LUST) database indicate a gasoline release that impacted soil at the facility. The leak was discovered on 07/24/1986 and reported 08/11/1986. The case was originally closed 11/21/1986 and reopened 11/13/1986. The cleanup case is regulated by the Lahontan Regional Water Quality Control Board and was reported as closed with "no further action" on 03/31/1988.
    - W A Thompson Co., 25538 Main St. W. (0.321 miles away)
        - Listed in the LUST, Cortese, Historical Cortese, and CERS databases. Records from the Leaking Underground Storage Tank (LUST) database indicate a diesel release that impacted soil at the facility. The leak was discovered on 08/08/1996, reported 08/26/1996, and remediation activities at the site began 09/03/1996. The cleanup case is regulated by the Lahontan Regional Water Quality Control Board and was reported as closed with "no further action" on 01/30/1997.
    - Shirley Morgan, 25644 Main St. W. (0.497 miles away)
        - Listed in the LUST, Cortese, Historical Cortese, and CERS databases. Records from the Leaking Underground Storage Tank (LUST) database for a gasoline release that impacted soil at the facility. The leak was discovered on 10/13/1998. The cleanup case is regulated by the Lahontan Regional Water Quality Control Board and was reported as closed with "no further action" on 05/11/2000.

Site Inspection (April 4, 2022)

- The site is surrounded by a chain link fence and includes a single-story residence and a garage/shop. See Photos 1 through 24.
- An irrigation drip system is installed along the northern and eastern boundaries of the Site. See Photos 2 and 3.
- Trash, concrete debris, and at least one unlabeled container are scattered on the site surface near the eastern perimeter of the Site. See Photo 4.

8.1 Summary Of Findings and Opinions (continued)

- Several 5-gallon buckets are stored on the adjacent property near the eastern fence line of the site. No indications of spills were observed near the buckets. See Photo 4.
- The property is primarily unpaved. See Photo 5.
- A 60’ x 45’ pile of concrete and asphalt debris located at the northwest corner of the property. See Photo 6.
- A pole mounted transformer and overhead utilities bisect the property. See Photos 7 and 8.
- Single-story wood framed residence located near the southwest corner of the Site and utilities (gas, water, electric) along the perimeter of the residence. See Photos 9 through 14.
- A plumbing cleanout and a 4" PVC pipe with a 1" steel pipe in the center was observed extending through the surface soil on the north side of the residence. See Photo 13. The Site contact reported these features may have been related to a septic system; however, he was not sure if the septic system was removed when the residence switched to the City sewer.
- A canopy and block wall structure located east of the trash enclosure (block walled area for trash cans). See Photo 15.
- An Inactive tire shop and a shipping container located east of the residence. See Photos 16 through 24.
- Several salvaged cars are parked adjacent to tire shop. No leaks or staining observed. See Photo 17.
- Approximately 20 tires stored along the eastern boundary of the shipping container. See Photo 18.
- One shipping container housing miscellaneous items. See Photo 19.
- A concrete pad with some staining located on the exterior of the former tire shop near the northeast corner (may have been for an air compressor). See Photo 20.
- Electrical panel attached to utility pole located along the northern boundary of the tire shop and several utilities. See Photos 21 and 22.
- Interior of former tire shop/garage. See Photos 23 and 24.

8.2 Data Gaps

Data gaps per the ASTM Standard E1527-13:

- Phase I User Questionnaire was not completed by the user.
- The property owner, or the person most knowledgeable regarding the property, declined to provide an interview or complete the environmental questionnaire relative to the property.

8.3 Phase I Recognized Environmental Conditions

Based on the ASTM definitions and professional standards, no RECs or CRECs associated with the Site were identified.

One HREC was identified associated with a historic diesel spill that occurred at the Site in 1999. Review of the file indicates the impacted soil was excavated and disposed offsite; confirmation sampling indicated remaining TPH-D and BTEX concentrations in the soil were not detected. Key events and laboratory results are summarized in Section 6.3.3 and documents are included in Appendix I.

Although not a REC per the ASTM definition, the following items are noted and BNSF should be aware of relative to potential environmental conditions which may or may not require further evaluations:

- Historic septic systems at the current residence.
- Potential ACM/LBP in the existing residences.

The PG&E Hinkley site, a well-known and high-profile site involving contamination of groundwater by hexavalent chromium (this is the "Erin Brockovich Site") is located approximately miles north of the Site (i.e., north of the Mojave River). Since the PG&E site is >1 mile from the Site, the PG&E site is not identified in the EDR Report. However, BNSF should be aware of the site and its location relative to the properties being acquired by BNSF in this area. Generally, the chromium contamination from the PG&E site has impacted groundwater in the area and PG&E provides drinking water to residents in the area surrounding the Site. There are ongoing remediation and groundwater monitoring programs and an extensive amount of information publicly available online. Review of the latest plume maps indicates that the groundwater flow direction in the PG&E site area is northerly, i.e., away from the Site. As a result, it does not appear that the PG&E Hinkley site has or would impact the Site area; however, BNSF should be aware of the proximity of the PG&E Site should future plans involve use of groundwater resources. Recent plume maps and information can be reviewed here:

http://www.hinkleygroundwater.com/site-information/groundwater-monitoring-and-plume-maps/.

8.4 Recommendations

The following recommendations are provided:

- If during grading or redevelopment, evidence for soil contamination is identified such as staining or odors, additional sampling should be conducted.

8.4 Recommendations (continued)

- The rear area of the Site was leased by Sullivan Petroleum Company in 1999 for storage of petroleum containers. A diesel spill (100 gallons) was identified and cleaned up in 1999. As a result, it is possible that other spills may have occurred and were not identified. As a result, if petroleum and or soil staining is identified during site demolition or grading, sampling should be conducted to determine the impacts, if any.

9.0 TEAM QUALIFICATIONS

TRC's project team for this Phase I ESA was Matthew R. Eaton, P.G., and Jose Maldonado, both located in TRC's Irvine, California office.

Mr. Eaton is a California Professional Geologist with 35 years of environmental experience managing and conducting environmental projects for private industry. Mr. Eaton has conducted numerous Phase I, II, and III investigations, due diligence assessments, feasibility studies and remediation projects for commercial and industrial property with soil and groundwater impacted with petroleum fuels, chlorinated solvents, heavy metals, dioxins, PCBs, and semi-volatile hydrocarbons. Mr. Eaton is currently a Principal at TRC's Irvine office and manages numerous projects for several clients that involve Phase I, II, and III assessments, coordination with federal, state, and local agencies, and development and implementation of soil and groundwater remediation programs. Mr. Eaton has an M.S. degree in geology, and has been with TRC for 30 years.

Mr. Maldonado has 7 years of experience in the environmental consulting industry. Prior to joining TRC, Mr. Maldonado worked as a storm water consultant for 2.5 years. He has performed environmental site assessments and remedial activities at numerous sites in California including commercial, industrial, and residential facilities. Mr. Maldonado is currently a Project Geologist at TRC with a B.S. degree in Geological Sciences..

REFERENCES

Environmental Data Resources, Inc., Shelton, Connecticut, EDR Environmental Building Permit Report, Inquiry No. 6907232.8, March 21, 2022

Environmental Data Resources, Inc. Shelton, Connecticut. The EDR Radius Map with Geocheck® Report, Inquiry No. 6907232.2s, March 21, 2022

Environmental Data Resources, Inc., Shelton, Connecticut, EDR Topographic Map Report, Inquiry No. 69072324, March 21, 2022

Environmental Data Resources, Inc., Shelton, Connecticut, The EDR Property Tax Map Report, Inquiry 6907232.6, March 21, 2022

Environmental Data Resources, Inc., Shelton, Connecticut, The EDR-City Directory Abstract, Inquiry No. 6907232.5, March 21, 2022

Environmental Data Resources, Inc. Shelton, Connecticut. Certified Sanborn® Map Report, Inquiry No. 69072323, March 21, 2022

Environmental Data Resources, Inc., Shelton, Connecticut, The EDR Aerial Photograph Decade Package, Inquiry No. 6907232.11, March 21, 2022

Environmental Data Resources, Inc., Shelton, Connecticut, EDR Environmental Lien and AUL Search, Inquiry No. 6907232 .7, March 21, 2022

Fault Activity Map of California, 2010; From original compilations of C.W. Jennings publications in 1977 and 1994.

Lower Mojave River Valley Groundwater Basin, Revised February 27, 2004. California's Groundwater Bulletin 118.

Appendix A:

Figures

SITE

0 1/4 1/2 3/4 1 MILE

SCALE 1" = 2,000'

QUADRANGLE LOCATION

SOURCE:

United States Geological Survey
7.5 Minute Topographic Map:
1993 Barstow, SE Barstow, SW Hodge
and NW Hinkley Quadrangles

PROJECT:

BNSF - GOMEZ
25268 MAIN STREET
BARSTOW, CALIFORNIA

TITLE:

SITE VICINITY MAP

R. Collins
J. Maldonado
M. Eaton
March 2022

PROJ. NO.: 479725.0000.0000

FILE: BNSF-Gomez-VM.dwg

FIGURE 1

8.5x11 --- ATTACHED XREFS: Gomez-topo-1993
DRAWING NAME: L:\Graphics\ProjectsbyName\BNSF - Gomez\485248\ BNSF-Gomez-VM.dwg --- PLOT DATE: June 14, 2022 - 11:50AM --- LAYOUT: 8.5x11

A 60’ x 45’ pile of concrete and asphalt debris.

Approximate Location of
Former Septic System

Interior view of inactive tire shop.

Pole mounted transformer on the west side of the parcel.

Shipping container, tires, and stripped vehicles.

LEGEND

Approximate Site Boundary

Electrical Panel attached to utility pole.

A 1-inch pvc pipe filled encased in a 4-inch pipe and possible location of former septic system.

Single-story residence.

PROJECT:

BNSF – Gomez Property
PHASE I ESA

TITLE:

DETAILED SITE PLAN

DRAWN BY: L. GRIGORYAN
CHECKED BY: J. MALDONADO
APPROVED BY: M. EATON
DATE: JUNE 2022

PROJ. NO.: 485248.0000.0000

FIGURE 2A

6 Executive Cir.
Suite 200
Irvine, CA 92614

FILE NO.:

LEGEND

Approximate Boundary

APPROXIMATE SCALE (FEET)

0 200 400

PROJECT:

BNSF - GOMEZ
25268 MAIN STREET
BARSTOW, CALIFORNIA

R. Collins
J. Maldonado
M. Eaton
March 2022

PROJ. NO.: 485248.0000.0000

FILE: BNSF-Gomez-Photos.dwg

TITLE:

SITE PLAN
2016 AERIAL PHOTOGRAPH

FIGURE 2

8.5x11 --- ATTACHED XREFS: --- Gomez-aerial-1953, Gomez-aerial-1959, Gomez-aerial-1963, Gomez-aerial-1968, Gomez-aerial-1970, Gomez-aerial-1984, Gomez-aerial-1995, Gomez-aerial-2005, Gomez-aerial-2009, Gomez-aerial-2012, Gomez-aerial-2016,
DRAWING NAME: L:\Graphics\ProjectsbyName\BNSF - Gomez\485248\ BNSF-Gomez-Photos.dwg --- PLOT DATE: June 14, 2022 - 11:50AM --- LAYOUT: 2016

8.5x11 --- ATTACHED XREFS: Gomez-aerial-1953, Gomez-aerial-1959, Gomez-aerial-1963, Gomez-aerial-1968, Gomez-aerial-1970, Gomez-aerial-1984, Gomez-aerial-1995, Gomez-aerial-2005, Gomez-aerial-2009, Gomez-aerial-2012, Gomez-aerial-2016;
DRAWING NAME: L:\Graphics\ProjectsbyName\BNSF - Gomez\485248\ BNSF-Gomez-Photos.dwg --- PLOT DATE: June 14, 2022 - 11:50AM --- LAYOUT: 2012

LEGEND

Approximate Boundary

APPROXIMATE SCALE (FEET)

0 200 400

PROJECT:

BNSF - GOMEZ
25268 MAIN STREET
BARSTOW, CALIFORNIA

R. Collins
J. Maldonado
M. Eaton
March 2022

PROJ. NO.: 485248.0000.0000

FILE: BNSF-Gomez-Photos.dwg

TITLE:

2012 AERIAL PHOTOGRAPH

FIGURE 3

8.5x11 --- ATTACHED XREFS: Gomez-aerial-1953, Gomez-aerial-1959, Gomez-aerial-1963, Gomez-aerial-1968, Gomez-aerial-1970, Gomez-aerial-1984, Gomez-aerial-1995, Gomez-aerial-2005, Gomez-aerial-2009, Gomez-aerial-2012, Gomez-aerial-2016;
DRAWING NAME: L:\Graphics\ProjectsbyName\BNSF - Gomez\485248\ BNSF-Gomez-Photos.dwg --- PLOT DATE: June 14, 2022 - 11:51 AM --- LAYOUT: 2009

LEGEND

Approximate Boundary

APPROXIMATE SCALE (FEET)

0 200 400

PROJECT:

BNSF - GOMEZ
25268 MAIN STREET
BARSTOW, CALIFORNIA

R. Collins
J. Maldonado
M. Eaton
March 2022

PROJ. NO.: 485248.0000.0000

FILE: BNSF-Gomez-Photos.dwg

TITLE:

2009 AERIAL PHOTOGRAPH

FIGURE 4

LEGEND

Approximate Boundary

APPROXIMATE SCALE (FEET)

0 200 400

PROJECT:

BNSF - GOMEZ
25268 MAIN STREET
BARSTOW, CALIFORNIA

R. Collins
J. Maldonado
M. Eaton
March 2022

PROJ. NO.: 485248.0000.0000

FILE: BNSF-Gomez-Photos.dwg

TITLE:

2005 AERIAL PHOTOGRAPH

FIGURE 5

8.5x11 --- ATTACHED XREFS: Gomez-aerial-1953, Gomez-aerial-1959, Gomez-aerial-1963, Gomez-aerial-1968, Gomez-aerial-1970, Gomez-aerial-1984, Gomez-aerial-1995, Gomez-aerial-2005, Gomez-aerial-2009, Gomez-aerial-2012, Gomez-aerial-2016;
DRAWING NAME: L:\Graphics\Projectsby Name\BNSF - Gomez\485248\ BNSF-Gomez-Photos.dwg --- PLOT DATE: June 14, 2022 - 11:51 AM --- LAYOUT: 2005

8.5x11 --- ATTACHED XREFS: Gomez-aerial-1953, Gomez-aerial-1959, Gomez-aerial-1963, Gomez-aerial-1968, Gomez-aerial-1970, Gomez-aerial-1984, Gomez-aerial-1995, Gomez-aerial-2005, Gomez-aerial-2009, Gomez-aerial-2012, Gomez-aerial-2016;
DRAWING NAME: L:\Graphics\ProjectsbyName\BNSF - Gomez\485248\ BNSF-Gomez-Photos.dwg --- PLOT DATE: June 14, 2022 - 11:51 AM --- LAYOUT: 1995

LEGEND

Approximate Boundary

APPROXIMATE SCALE (FEET)

0 200 400

PROJECT:

BNSF - GOMEZ
25268 MAIN STREET
BARSTOW, CALIFORNIA

R. Collins
J. Maldonado
M. Eaton
March 2022

PROJ. NO.: 485248.0000.0000

FILE: BNSF-Gomez-Photos.dwg

TITLE:

1995 AERIAL PHOTOGRAPH

FIGURE 6

8.5x11 --- ATTACHED XREFS: Gomez-aerial-1953, Gomez-aerial-1959, Gomez-aerial-1963, Gomez-aerial-1968, Gomez-aerial-1970, Gomez-aerial-1984, Gomez-aerial-1995, Gomez-aerial-2005, Gomez-aerial-2009, Gomez-aerial-2012, Gomez-aerial-2016;
DRAWING NAME: L:\Graphics\ProjectsbyName\BNSF - Gomez\485248\ BNSF-Gomez-Photos.dwg --- PLOT DATE: June 14, 2022 - 11:51 AM --- LAYOUT: 1984

LEGEND

Approximate Boundary

APPROXIMATE SCALE (FEET)

0 200 400

PROJECT:

BNSF - GOMEZ
25268 MAIN STREET
BARSTOW, CALIFORNIA

R. Collins
J. Maldonado
M. Eaton
March 2022

PROJ. NO.: 485248.0000.0000

FILE: BNSF-Gomez-Photos.dwg

TITLE:

1984 AERIAL PHOTOGRAPH

FIGURE 7

LEGEND

Approximate Boundary

APPROXIMATE SCALE (FEET)

0 200 400

PROJECT:

BNSF - GOMEZ
25268 MAIN STREET
BARSTOW, CALIFORNIA

R. Collins
J. Maldonado
M. Eaton
March 2022

PROJ. NO.: 485248.0000.0000

FILE: BNSF-Gomez-Photos.dwg

TITLE:

1970 AERIAL PHOTOGRAPH

FIGURE 8

8.5x11 --- ATTACHED XREFS: Gomez-aerial-1953, Gomez-aerial-1959, Gomez-aerial-1963, Gomez-aerial-1968, Gomez-aerial-1970, Gomez-aerial-1984, Gomez-aerial-1995, Gomez-aerial-2005, Gomez-aerial-2009, Gomez-aerial-2012, Gomez-aerial-2016;
DRAWING NAME: L:\Graphics\ProjectsbyName\BNSF - Gomez\485248\ BNSF-Gomez-Photos.dwg --- PLOT DATE: June 14, 2022 - 11:51AM --- LAYOUT: 1970

8.5x11 --- ATTACHED XREFS: Gomez-aerial-1953, Gomez-aerial-1959, Gomez-aerial-1963, Gomez-aerial-1968, Gomez-aerial-1970, Gomez-aerial-1984, Gomez-aerial-1995, Gomez-aerial-2005, Gomez-aerial-2009, Gomez-aerial-2012, Gomez-aerial-2016;
DRAWING NAME: L:\Graphics\ProjectsbyName\BNSF - Gomez\485248\ BNSF-Gomez-Photos.dwg --- PLOT DATE: June 14, 2022 - 11:51 AM --- LAYOUT: 1968

LEGEND

Approximate Boundary

APPROXIMATE SCALE (FEET)

0 200 400

PROJECT:

BNSF - GOMEZ
25268 MAIN STREET
BARSTOW, CALIFORNIA

R. Collins
J. Maldonado
M. Eaton
March 2022

PROJ. NO.: 485248.0000.0000

FILE: BNSF-Gomez-Photos.dwg

TITLE:

1968 AERIAL PHOTOGRAPH

FIGURE 9

LEGEND

Approximate Boundary

APPROXIMATE SCALE (FEET)

0 200 400

PROJECT:

BNSF - GOMEZ
25268 MAIN STREET
BARSTOW, CALIFORNIA

R. Collins
J. Maldonado
M. Eaton
March 2022

PROJ. NO.: 485248.0000.0000

FILE: BNSF-Gomez-Photos.dwg

TITLE:

1963 AERIAL PHOTOGRAPH

FIGURE 10

8.5x11 --- ATTACHED XREFS: Gomez-aerial-1953, Gomez-aerial-1959, Gomez-aerial-1963, Gomez-aerial-1968, Gomez-aerial-1970, Gomez-aerial-1984, Gomez-aerial-1995, Gomez-aerial-2005, Gomez-aerial-2009, Gomez-aerial-2012, Gomez-aerial-2016;
DRAWING NAME: L:\Graphics\ProjectsbyName\BNSF - Gomez\485248\ BNSF-Gomez-Photos.dwg --- PLOT DATE: June 14, 2022 - 11:52AM --- LAYOUT: 1963

LEGEND

Approximate Boundary

APPROXIMATE SCALE (FEET)

0 200 400

PROJECT:

BNSF - GOMEZ
25268 MAIN STREET
BARSTOW, CALIFORNIA

R. Collins
J. Maldonado
M. Eaton
March 2022

PROJ. NO.: 485248.0000.0000

FILE: BNSF-Gomez-Photos.dwg

TITLE:

1959 AERIAL PHOTOGRAPH

FIGURE 11

8.5x11 --- ATTACHED XREFS: Gomez-aerial-1953, Gomez-aerial-1959, Gomez-aerial-1963, Gomez-aerial-1968, Gomez-aerial-1970, Gomez-aerial-1984, Gomez-aerial-1995, Gomez-aerial-2005, Gomez-aerial-2009, Gomez-aerial-2012, Gomez-aerial-2016;
DRAWING NAME: L:\Graphics\ProjectsbyName\BNSF - Gomez\485248\ BNSF-Gomez-Photos.dwg --- PLOT DATE: June 14, 2022 - 11:52AM --- LAYOUT: 1959

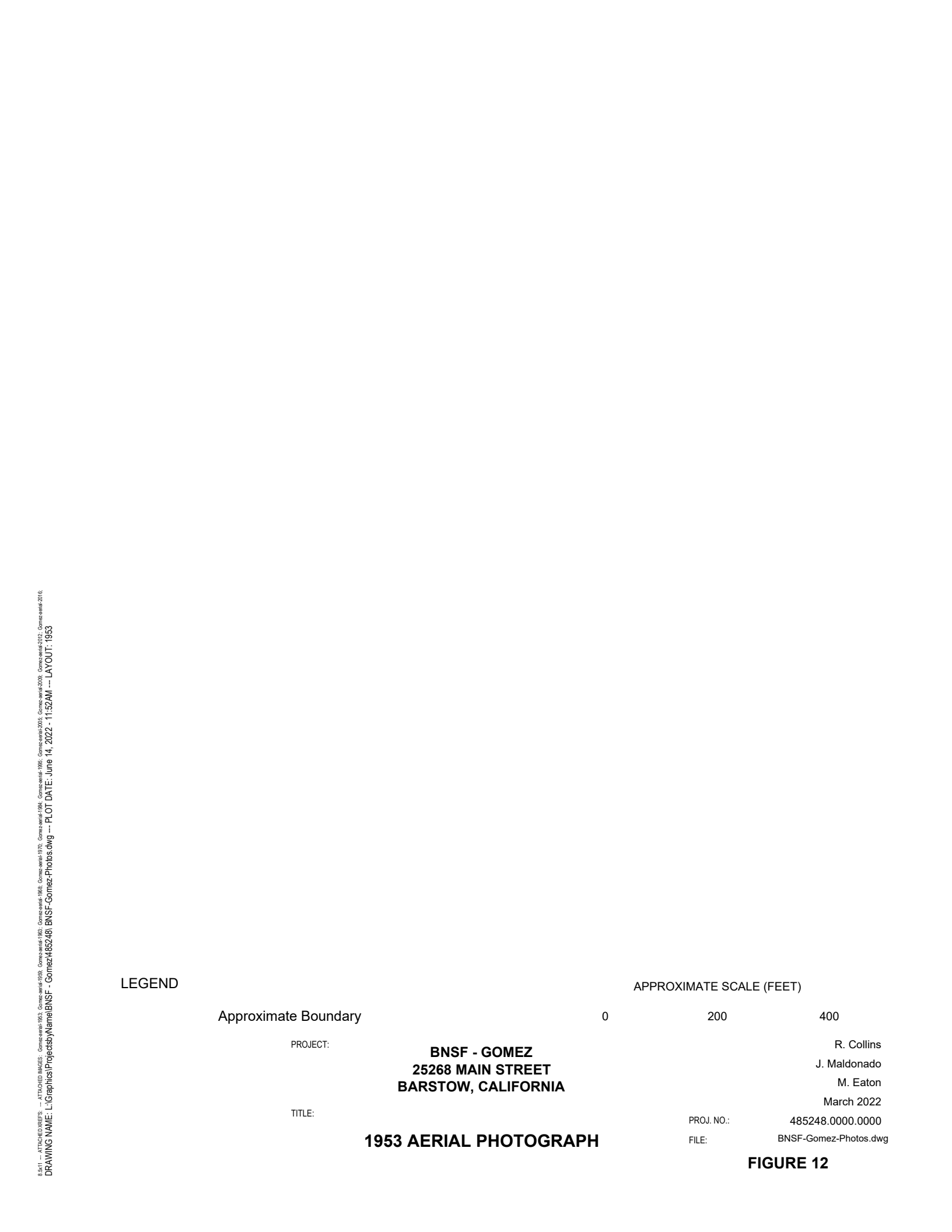
LEGEND
Approximate Boundary
APPROXIMATE SCALE (FEET)
0
200
400
PROJECT:
BNSF - GOMEZ
25268 MAIN STREET
BARSTOW, CALIFORNIA
TITLE:
1953 AERIAL PHOTOGRAPH
R. Collins
J. Maldonado
M. Eaton
March 2022
PROJ. NO.: 485248.0000.0000
FILE: BNSF-Gomez-Photos.dwg
FIGURE 12
8.5x11 --- ATTACHED XREFS: --- Gomez-aerial-1953, Gomez-aerial-1959, Gomez-aerial-1963, Gomez-aerial-1968, Gomez-aerial-1970, Gomez-aerial-1984, Gomez-aerial-1995, Gomez-aerial-2005, Gomez-aerial-2009, Gomez-aerial-2012, Gomez-aerial-2016,
DRAWING NAME: L:\Graphics\ProjectsbyName\BNSF - Gomez\485248\ BNSF-Gomez-Photos.dwg --- PLOT DATE: June 14, 2022 - 11:52AM --- LAYOUT: 1953

Appendix B:

Photolog

PHOTO LOG

Client:	The BNSF Railway Co.	Site Address:	0422-031-10-0000
Project:	Phase I Report	Location:	Barstow, California
Site Name:	BNSF- Gomez	Date Taken:	April 4, 2022

Photo 1: Overall view of the single-story residence and inactive tire shop located at 25268 W. Main Street, Barstow, CA.

Photo 2: View of the southern boundary, drip irrigation system installed along the southern and eastern boundaries of the Site.

PHOTO LOG

Client:	The BNSF Railway Co.	Site Address:	0422-031-10-0000
Project:	Phase I Report	Location:	Barstow, California
Site Name:	BNSF- Gomez	Date Taken:	April 4, 2022

Photo 3: Southeast corner of the property, view of the survey stake, the inactive tire shop and shipping container in the background.

Photo 4: View of the eastern boundary, 5-gallon buckets stored on adjacent property, unlabeled container, trash, and concrete debris along the perimeter.

PHOTO LOG

Client:	The BNSF Railway Co.	Site Address:	0422-031-10-0000
Project:	Phase I Report	Location:	Barstow, California
Site Name:	BNSF- Gomez	Date Taken:	April 4, 2022

Photo 5: Northeast corner of the property, primarily unpaved.

Photo 6: Northwest corner of the property. A 60’ x 45’ pile of concrete and asphalt debris. Telephone lines bisecting the property in the background.

Photo 7: View of pole-mounted transformer located along the western boundary.

Photo 8: View of the overhead utilities bisecting the property and telephone pole located along the eastern boundary of the Site.

PHOTO LOG

Client:	The BNSF Railway Co.	Site Address:	0422-031-10-0000
Project:	Phase I Report	Location:	Barstow, California
Site Name:	BNSF- Gomez	Date Taken:	April 4, 2022

Photo 9: Southwest corner of the property, survey stake, and single-story residence.

Photo 10: Electrical panel on the northwest corner of the residence.

PHOTO LOG

Client:	The BNSF Railway Co.	Site Address:	0422-031-10-0000
Project:	Phase I Report	Location:	Barstow, California
Site Name:	BNSF- Gomez	Date Taken:	April 4, 2022

Photo 11: Cement-filled PVC pipe and underground utilities entering the residence.

Photo 12: Crawlspace located along the eastern perimeter of the residence covered with a piece of plywood.

PHOTO LOG

Client:	The BNSF Railway Co.	Site Address:	0422-031-10-0000
Project:	Phase I Report	Location:	Barstow, California
Site Name:	BNSF- Gomez	Date Taken:	April 4, 2022

Potential Location of Former
Septic System

Photo 13: One of several sewer clean-outs and a 1-inch pipe within a concrete filled 4-inch pvc pipe located on the northwest corner of the residence. According to the Site contact, the location of former septic system.

Photo 14: Interior photo of the single-story residence.

PHOTO LOG

Client:	The BNSF Railway Co.	Site Address:	0422-031-10-0000
Project:	Phase I Report	Location:	Barstow, California
Site Name:	BNSF- Gomez	Date Taken:	April 4, 2022

Photo 15: Canopy and block wall located east of the residence filled with garbage bags.

Photo 16: View of the inactive tire shop, shipping container, and vehicles.

PHOTO LOG

Client:	The BNSF Railway Co.	Site Address:	0422-031-10-0000
Project:	Phase I Report	Location:	Barstow, California
Site Name:	BNSF- Gomez	Date Taken:	April 4, 2022

Photo 17: Vehicles parked in the vicinity of the inactive tire shop. No visible leaks or staining observed on the soil or concrete surfaces.

Photo 18: Approximately, 20 tires located adjacent to the shipping container.

PHOTO LOG

Client:	The BNSF Railway Co.	Site Address:	0422-031-10-0000
Project:	Phase I Report	Location:	Barstow, California
Site Name:	BNSF- Gomez	Date Taken:	April 4, 2022

Photo 19: Interior view of the shipping container with miscellaneous storage items.

Photo 20: Stained concrete pad located at the northeast corner of the tire shop. Possible location for air compressor.

PHOTO LOG

Client:	The BNSF Railway Co.	Site Address:	0422-031-10-0000
Project:	Phase I Report	Location:	Barstow, California
Site Name:	BNSF- Gomez	Date Taken:	April 4, 2022

Photo 21: Electrical panel attached to utility pole located along the northern boundary of the tire shop.

Photo 22: One of several utilities on the exterior of the tire shop. Sewer cleanout observed along the western boundary.

Photo 23: Interior view of the tire shop.

Photo 24: Interior view of the small office space in the tire shop.

Appendix C:

Phase I User Questionnaire

PHASE I ENVIRONMENTAL SITE ASSESSMENT
USER QUESTIONNAIRE

Pursuant to the American Society for Testing and Materials E 1527-13 *Standard Practice for Environmental Site Assessments: Phase I Environmental Site Assessment Process* (ASTM E 1527-13), in order to qualify for one of the Landowner Liability Protections (LLPs) offered by the Small Business Liability Relief and Brownfields Revitalization Act of 2001 (the "Brownfields Amendments"), the User must conduct the following inquiries required by 40 CFR 312.25, 312.28, 312.29, 312.30, and 312.31. These inquiries must also be conducted by EPA Brownfield Assessment and Characterization grantees. The User should provide the following information to the environmental professional. Failure to conduct these inquiries could result in a determination that "all appropriate inquiries" is not complete.

The "User" is defined in the ASTM E 1527-13 standard as *the party seeking to use Practice E 1527 to complete an environmental site assessment of the Site. A User may include, without limitation, a potential purchaser of property, a potential tenant of property, an owner of property, a lender, or a property manager*.

Thank you for taking the time to complete this questionnaire. If you have any questions, please call Matt Eaton at (949) 727-7395 or e-mail meaton@trcsolutions.com

Date: _____

User Name: Mark Engdahl

Company: BNSF

Address: _____2500 Lou Menk Drive, Ft Worth, TX 76131

Telephone No.: 817-352-3613

E-mail Address: Mark.Engdahl@BNSF.com

Signature: _____

Site Name & Address: __Parcel: Gomez

APN: 0422023020000 Barstow, CA

Purpose of ASTM Phase I (potential purchase, potential sale, re-finance, update the environmental condition of the Site, Lease termination or initiation, etc.)

(1.) Environmental cleanup liens that are filed or recorded against the Site (40 CFR 312.25)
Did a search of recorded land title records (or judicial records where appropriate, see Note 1 below) identify any environmental liens filed or recorded against the Site under federal, tribal, state or local law?

Yes ☐ **No** ☐

NOTE 1 — In certain jurisdictions, federal, tribal, state, or local statutes, or regulations specify that environmental liens and AULs be filed in judicial records rather than in land title records. In such cases judicial records must be searched for environmental liens and AULs.

(2.) **Activity and land use limitations (AULs) that are in place on the Site or that have been filed or recorded against the Site (40 CFR 312.26(a)(1)(v) and (vi))**

Did a search of recorded land title records (or judicial records where appropriate, see Note 1 above) identify any AULs, such as engineering controls, land use restrictions or institutional controls that are in place at the Site and/or have been filed or recorded against the Site under federal, tribal, state or local law?

Yes ☐ **No** ☐

(3.) **Specialized knowledge or experience of the person seeking to qualify for the *Landowner Liability Protection* (LLP) (40 CFR 312.28)**

Do you have any specialized knowledge or experience related to the property or nearby properties? For example, are you involved in the same line of business as the current or former occupants of the property or an adjoining property so that you would have specialized knowledge of the chemicals and processes used by this type of business?

Yes ☐ **No** ☐

(4.) **Relationship of the purchase price to the fair market value of the Site property (40 CFR 312.29)**

Does the purchase price being paid for the Site property reasonably reflect the fair market value of the property? If you conclude that there is a difference, have you considered whether the lower purchase price is because contamination is known or believed to be present at the property?

Yes ☐ **No** ☐

(5.) ***Commonly known* or *reasonably ascertainable* information regarding the Site property (40 CFR 312.30)**

Are you aware of commonly known or reasonably ascertainable information about the Site that would help the environmental professional to identify conditions indicative of releases or threatened releases? For example,

(a.) Can you provide any information regarding the past uses of the Site?
(b.) Can you provide any information regarding specific chemicals that are present or once were present at the Site?
(c.) Can you provide any information regarding spills or other chemical releases that have occurred at the Site?
(d.) Can you provide any information regarding any environmental cleanups that have occurred at the Site?

Yes ☐ **No** ☐

(6.) **The degree of obviousness of the presence or likely presence of contamination at the Site, and the ability to detect the contamination by appropriate investigation (40 CFR 312.31)**

Based on your knowledge and experience related to the Site are there any obvious indicators that point to the presence or likely presence of releases at the Site?

Yes	No
☐	☐

(7.) **Proceedings Involving the Site**

Are you aware of**:** (1) any pending, threatened, or past litigation relevant to hazardous substances or petroleum products in, on, or from the Site; (2) any pending, threatened, or past administrative proceedings relevant to hazardous substances or petroleum products in, on or from the Site; and (3) any notices from any governmental entity regarding any possible violation of environmental laws or possible liability relating to hazardous substances or petroleum products at the Site?

Yes	No
☐	☐

(8.) **Questions Regarding Helpful Documents**

Are you aware of the presence of any of the documents listed below and, if so, whether copies can and will be provided to TRC within reasonable time and cost constraints?

	Yes	No
- Environment site assessment reports	☐	☐
- Environment compliance audit reports	☐	☐
- Environmental permits (e.g., solid waste disposal permits; hazardous waste disposal permits; wastewater permits; National Pollutant Discharge Elimination System [NPDES] permits; or underground injection permits)	☐	☐
- Registrations for underground and aboveground storage tanks	☐	☐
- Registrations for underground injection systems	☐	☐
- Material Safety Data Sheets (MSDSs)	☐	☐
- Community Right-To-Know plan(s)	☐	☐
- Safety plans; preparedness and prevention plans; spill prevention, countermeasure, and control plans; etc.,	☐	☐
- Reports regarding hydrogeologic conditions at the Site and surrounding area	☐	☐
- Notices or other correspondence from any government agency regarding current or previous violations of environmental laws with respect to the Site or relating to environmental liens encumbering the Site property	☐	☐
- Hazardous waste generator notices or reports	☐	☐
- Geotechnical studies	☐	☐
- Risk assessments	☐	☐
- Recorded AULs.	☐	☐

Appendix D:

Parcel Maps

THIS MAP IS FOR THE PURPOSE OF AD VALOREM TAXATION ONLY.

Ptn. N.W.1/4 Sec.17, T.9N.,R.2W., S.B.B.&M.
Ptn. Townsite of Lenwood, M.B.23/25-27
Ptn. Townsite of Lenwood Add'n, M.B.24/35-36

Barstow Unified
Tax Rate Area
56117

0422- 03

October 2003

Tract No.12159, M.B.164/99-100

Assessor's Map
Book 0422 Page 03
San Bernardino County

REVISED
10/22/18 KC

Appendix E:

EDR Report

Gomez
25268 Main Street, Barstow, CA
Barstow, CA 92311

Inquiry Number: 6907232.2s
March 21, 2022

The EDR Radius Map™ Report with GeoCheck®

6 Armstrong Road, 4th floor
Shelton, CT 06484
Toll Free: 800.352.0050
www.edrnet.com

TABLE OF CONTENTS

SECTION	PAGE
Executive Summary	**ES1**
Overview Map	**2**
Detail Map	**3**
Map Findings Summary	**4**
Map Findings	**9**
Orphan Summary	**47**
Government Records Searched/Data Currency Tracking	**GR-1**
GEOCHECK ADDENDUM	
Physical Setting Source Addendum	**A-1**
Physical Setting Source Summary	**A-2**
Physical Setting SSURGO Soil Map	**A-5**
Physical Setting Source Map	**A-12**
Physical Setting Source Map Findings	**A-14**
Physical Setting Source Records Searched	**PSGR-1**

Thank you for your business.
Please contact EDR at 1-800-352-0050
with any questions or comments.

Disclaimer - Copyright and Trademark Notice

This Report contains certain information obtained from a variety of public and other sources reasonably available to Environmental Data Resources, Inc. It cannot be concluded from this Report that coverage information for the target and surrounding properties does not exist from other sources. **NO WARRANTY EXPRESSED OR IMPLIED, IS MADE WHATSOEVER IN CONNECTION WITH THIS REPORT. ENVIRONMENTAL DATA RESOURCES, INC. SPECIFICALLY DISCLAIMS THE MAKING OF ANY SUCH WARRANTIES, INCLUDING WITHOUT LIMITATION, MERCHANTABILITY OR FITNESS FOR A PARTICULAR USE OR PURPOSE. ALL RISK IS ASSUMED BY THE USER. IN NO EVENT SHALL ENVIRONMENTAL DATA RESOURCES, INC. BE LIABLE TO ANYONE, WHETHER ARISING OUT OF ERRORS OR OMISSIONS, NEGLIGENCE, ACCIDENT OR ANY OTHER CAUSE, FOR ANY LOSS OF DAMAGE, INCLUDING, WITHOUT LIMITATION, SPECIAL, INCIDENTAL, CONSEQUENTIAL, OR EXEMPLARY DAMAGES. ANY LIABILITY ON THE PART OF ENVIRONMENTAL DATA RESOURCES, INC. IS STRICTLY LIMITED TO A REFUND OF THE AMOUNT PAID FOR THIS REPORT.** Purchaser accepts this Report "AS IS". Any analyses, estimates, ratings, environmental risk levels or risk codes provided in this Report are provided for illustrative purposes only, and are not intended to provide, nor should they be interpreted as providing any facts regarding, or prediction or forecast of, any environmental risk for any property. Only a Phase I Environmental Site Assessment performed by an environmental professional can provide information regarding the environmental risk for any property. Additionally, the information provided in this Report is not to be construed as legal advice.

Copyright 2020 by Environmental Data Resources, Inc. All rights reserved. Reproduction in any media or format, in whole or in part, of any report or map of Environmental Data Resources, Inc., or its affiliates, is prohibited without prior written permission.

EDR and its logos (including Sanborn and Sanborn Map) are trademarks of Environmental Data Resources, Inc. or its affiliates. All other trademarks used herein are the property of their respective owners.

EXECUTIVE SUMMARY

A search of available environmental records was conducted by Environmental Data Resources, Inc (EDR). The report was designed to assist parties seeking to meet the search requirements of EPA's Standards and Practices for All Appropriate Inquiries (40 CFR Part 312), the ASTM Standard Practice for Environmental Site Assessments (E1527-21), the ASTM Standard Practice for Environmental Site Assessments for Forestland or Rural Property (E 2247-16), the ASTM Standard Practice for Limited Environmental Due Diligence: Transaction Screen Process (E 1528-14) or custom requirements developed for the evaluation of environmental risk associated with a parcel of real estate.

TARGET PROPERTY INFORMATION

ADDRESS

25268 MAIN STREET, BARSTOW, CA
BARSTOW, CA 92311

COORDINATES

Latitude (North):	34.8774130 - 34ˆ 52' 38.68''
Longitude (West):	117.1101210 - 117ˆ 6' 36.43''
Universal Tranverse Mercator:	Zone 11
UTM X (Meters):	489936.1
UTM Y (Meters):	3859257.0
Elevation:	2243 ft. above sea level

USGS TOPOGRAPHIC MAP ASSOCIATED WITH TARGET PROPERTY

Target Property Map:	12015955 BARSTOW, CA
Version Date:	2018
Southeast Map:	12015957 BARSTOW SE, CA
Version Date:	2018
Southwest Map:	12015985 HODGE, CA
Version Date:	2018
Northwest Map:	12015981 HINKLEY, CA
Version Date:	2018

AERIAL PHOTOGRAPHY IN THIS REPORT

Portions of Photo from:	20140601
Source:	USDA

MAPPED SITES SUMMARY

Target Property Address:
25268 MAIN STREET, BARSTOW, CA
BARSTOW, CA 92311

Click on Map ID to see full detail.

MAP ID	SITE NAME	ADDRESS	DATABASE ACRONYMS	RELATIVE ELEVATION	DIST (ft. & mi.) DIRECTION
1	TSM SERVICES INC	25277 W MAIN BLDG 18	RCRA-SQG, FINDS, ECHO	Higher	101, 0.019, SE
2	WHITING BROTHERS	24645 MAIN	LUST, HIST CORTESE	Higher	210, 0.040, SSW
A3	H OLSON DISTRIBUTING	25151 FRANK ST	HIST UST	Higher	703, 0.133, WSW
A4	H. OLSON DISTRIBUTIN	25151 FRANK ST	SWEEPS UST, CA FID UST, HAZNET, CIWQS, HWTS	Higher	703, 0.133, WSW
B5	STOUT BUILDING CONTR	25352 MAIN STREET	RCRA NonGen / NLR	Lower	715, 0.135, ENE
B6	JASON'S AFFORDABLE A	25372 W MAIN ST	San Bern. Co. Permit	Lower	774, 0.147, ENE
B7	SENTRY WELDING & EXH	25408 W MAIN ST	San Bern. Co. Permit, CERS	Lower	881, 0.167, ENE
C8	JUDY NESS	25425 BEJOAL ST	RCRA NonGen / NLR	Higher	1184, 0.224, ESE
C9	JUDY NESS	25425 BEJOAL ST	RCRA NonGen / NLR	Higher	1184, 0.224, ESE
10	ESGANISLADA JARAMILL	34250 PARIS STREET	RCRA NonGen / NLR	Higher	1222, 0.231, South
D11	UNKNOWN	25513 MAIN ST W	LUST, Cortese, HIST CORTESE, CERS	Higher	1618, 0.306, ENE
D12	W A THOMPSON CO	25538 MAIN ST W	LUST, Cortese, HIST CORTESE, CERS	Higher	1694, 0.321, ENE
13	SHIRLEY MORGAN	25644 MAIN ST W	LUST, Cortese, HIST CORTESE, CERS	Higher	2623, 0.497, ENE

EXECUTIVE SUMMARY

TARGET PROPERTY SEARCH RESULTS

The target property was not listed in any of the databases searched by EDR.

DATABASES WITH NO MAPPED SITES

No mapped sites were found in EDR's search of available ("reasonably ascertainable ") government records either on the target property or within the search radius around the target property for the following databases:

STANDARD ENVIRONMENTAL RECORDS

Lists of Federal NPL (Superfund) sites

NPL	National Priority List
Proposed NPL	Proposed National Priority List Sites
NPL LIENS	Federal Superfund Liens

Lists of Federal Delisted NPL sites

Delisted NPL	National Priority List Deletions

Lists of Federal sites subject to CERCLA removals and CERCLA orders

FEDERAL FACILITY	Federal Facility Site Information listing
SEMS	Superfund Enterprise Management System

Lists of Federal CERCLA sites with NFRAP

SEMS-ARCHIVE	Superfund Enterprise Management System Archive

Lists of Federal RCRA facilities undergoing Corrective Action

CORRACTS	Corrective Action Report

Lists of Federal RCRA TSD facilities

RCRA-TSDF	RCRA - Treatment, Storage and Disposal

Lists of Federal RCRA generators

RCRA-LQG	RCRA - Large Quantity Generators
RCRA-VSQG	RCRA - Very Small Quantity Generators (Formerly Conditionally Exempt Small Quantity Generators)

Federal institutional controls / engineering controls registries

LUCIS	Land Use Control Information System
US ENG CONTROLS	Engineering Controls Sites List

US INST CONTROLS	Institutional Controls Sites List

Federal ERNS list

ERNS	Emergency Response Notification System

Lists of state- and tribal (Superfund) equivalent sites

RESPONSE	State Response Sites

Lists of state- and tribal hazardous waste facilities

ENVIROSTOR	EnviroStor Database

Lists of state and tribal landfills and solid waste disposal facilities

SWF/LF	Solid Waste Information System

Lists of state and tribal leaking storage tanks

INDIAN LUST	Leaking Underground Storage Tanks on Indian Land
CPS-SLIC	Statewide SLIC Cases

Lists of state and tribal registered storage tanks

FEMA UST	Underground Storage Tank Listing
UST	Active UST Facilities
AST	Aboveground Petroleum Storage Tank Facilities
INDIAN UST	Underground Storage Tanks on Indian Land

Lists of state and tribal voluntary cleanup sites

VCP	Voluntary Cleanup Program Properties
INDIAN VCP	Voluntary Cleanup Priority Listing

Lists of state and tribal brownfield sites

BROWNFIELDS	Considered Brownfieds Sites Listing

ADDITIONAL ENVIRONMENTAL RECORDS

Local Brownfield lists

US BROWNFIELDS	A Listing of Brownfields Sites

Local Lists of Landfill / Solid Waste Disposal Sites

WMUDS/SWAT	Waste Management Unit Database
SWRCY	Recycler Database
HAULERS	Registered Waste Tire Haulers Listing
INDIAN ODI	Report on the Status of Open Dumps on Indian Lands
DEBRIS REGION 9	Torres Martinez Reservation Illegal Dump Site Locations
ODI	Open Dump Inventory
IHS OPEN DUMPS	Open Dumps on Indian Land

EXECUTIVE SUMMARY

Local Lists of Hazardous waste / Contaminated Sites

US HIST CDL	Delisted National Clandestine Laboratory Register
HIST Cal-Sites	Historical Calsites Database
SCH	School Property Evaluation Program
CDL	Clandestine Drug Labs
CERS HAZ WASTE	CERS HAZ WASTE
Toxic Pits	Toxic Pits Cleanup Act Sites
US CDL	National Clandestine Laboratory Register
PFAS	PFAS Contamination Site Location Listing
AQUEOUS FOAM	Former Fire Training Facility Assessments Listing

Local Lists of Registered Storage Tanks

CERS TANKS	California Environmental Reporting System (CERS) Tanks

Local Land Records

LIENS	Environmental Liens Listing
LIENS 2	CERCLA Lien Information
DEED	Deed Restriction Listing

Records of Emergency Release Reports

HMIRS	Hazardous Materials Information Reporting System
CHMIRS	California Hazardous Material Incident Report System
LDS	Land Disposal Sites Listing
MCS	Military Cleanup Sites Listing
SPILLS 90	SPILLS 90 data from FirstSearch

Other Ascertainable Records

FUDS	Formerly Used Defense Sites
DOD	Department of Defense Sites
SCRD DRYCLEANERS	State Coalition for Remediation of Drycleaners Listing
US FIN ASSUR	Financial Assurance Information
EPA WATCH LIST	EPA WATCH LIST
2020 COR ACTION	2020 Corrective Action Program List
TSCA	Toxic Substances Control Act
TRIS	Toxic Chemical Release Inventory System
SSTS	Section 7 Tracking Systems
ROD	Records Of Decision
RMP	Risk Management Plans
RAATS	RCRA Administrative Action Tracking System
PRP	Potentially Responsible Parties
PADS	PCB Activity Database System
ICIS	Integrated Compliance Information System
FTTS	FIFRA/ TSCA Tracking System - FIFRA (Federal Insecticide, Fungicide, & Rodenticide Act)/TSCA (Toxic Substances Control Act)
MLTS	Material Licensing Tracking System
COAL ASH DOE	Steam-Electric Plant Operation Data
COAL ASH EPA	Coal Combustion Residues Surface Impoundments List
PCB TRANSFORMER	PCB Transformer Registration Database
RADINFO	Radiation Information Database

HIST FTTS	FIFRA/TSCA Tracking System Administrative Case Listing
DOT OPS	Incident and Accident Data
CONSENT	Superfund (CERCLA) Consent Decrees
INDIAN RESERV	Indian Reservations
FUSRAP	Formerly Utilized Sites Remedial Action Program
UMTRA	Uranium Mill Tailings Sites
LEAD SMELTERS	Lead Smelter Sites
US AIRS	Aerometric Information Retrieval System Facility Subsystem
US MINES	Mines Master Index File
ABANDONED MINES	Abandoned Mines
FINDS	Facility Index System/Facility Registry System
ECHO	Enforcement & Compliance History Information
DOCKET HWC	Hazardous Waste Compliance Docket Listing
UXO	Unexploded Ordnance Sites
FUELS PROGRAM	EPA Fuels Program Registered Listing
CA BOND EXP. PLAN	Bond Expenditure Plan
CUPA Listings	CUPA Resources List
DRYCLEANERS	Cleaner Facilities
EMI	Emissions Inventory Data
ENF	Enforcement Action Listing
Financial Assurance	Financial Assurance Information Listing
HAZNET	Facility and Manifest Data
ICE	ICE
HWP	EnviroStor Permitted Facilities Listing
HWT	Registered Hazardous Waste Transporter Database
MINES	Mines Site Location Listing
MWMP	Medical Waste Management Program Listing
NPDES	NPDES Permits Listing
PEST LIC	Pesticide Regulation Licenses Listing
PROC	Certified Processors Database
Notify 65	Proposition 65 Records
UIC	UIC Listing
UIC GEO	UIC GEO (GEOTRACKER)
WASTEWATER PITS	Oil Wastewater Pits Listing
WDS	Waste Discharge System
WIP	Well Investigation Program Case List
MILITARY PRIV SITES	MILITARY PRIV SITES (GEOTRACKER)
PROJECT	PROJECT (GEOTRACKER)
WDR	Waste Discharge Requirements Listing
CIWQS	California Integrated Water Quality System
CERS	CERS
NON-CASE INFO	NON-CASE INFO (GEOTRACKER)
OTHER OIL GAS	OTHER OIL & GAS (GEOTRACKER)
PROD WATER PONDS	PROD WATER PONDS (GEOTRACKER)
SAMPLING POINT	SAMPLING POINT (GEOTRACKER)
WELL STIM PROJ	Well Stimulation Project (GEOTRACKER)
MINES MRDS	Mineral Resources Data System
HWTS	Hazardous Waste Tracking System

EDR HIGH RISK HISTORICAL RECORDS

EDR Exclusive Records

EDR MGP	EDR Proprietary Manufactured Gas Plants

EXECUTIVE SUMMARY

EDR Hist Auto	EDR Exclusive Historical Auto Stations
EDR Hist Cleaner	EDR Exclusive Historical Cleaners

EDR RECOVERED GOVERNMENT ARCHIVES

Exclusive Recovered Govt. Archives

RGA LF	Recovered Government Archive Solid Waste Facilities List
RGA LUST	Recovered Government Archive Leaking Underground Storage Tank

SURROUNDING SITES: SEARCH RESULTS

Surrounding sites were identified in the following databases.

Elevations have been determined from the USGS Digital Elevation Model and should be evaluated on a relative (not an absolute) basis. Relative elevation information between sites of close proximity should be field verified. Sites with an elevation equal to or higher than the target property have been differentiated below from sites with an elevation lower than the target property.
Page numbers and map identification numbers refer to the EDR Radius Map report where detailed data on individual sites can be reviewed.

Sites listed in ***bold italics*** are in multiple databases.

Unmappable (orphan) sites are not considered in the foregoing analysis.

STANDARD ENVIRONMENTAL RECORDS

Lists of Federal RCRA generators

RCRA-SQG: RCRAInfo is EPA's comprehensive information system, providing access to data supporting the Resource Conservation and Recovery Act (RCRA) of 1976 and the Hazardous and Solid Waste Amendments (HSWA) of 1984. The database includes selective information on sites which generate, transport, store, treat and/or dispose of hazardous waste as defined by the Resource Conservation and Recovery Act (RCRA). Small quantity generators (SQGs) generate between 100 kg and 1,000 kg of hazardous waste per month.

A review of the RCRA-SQG list, as provided by EDR, and dated 02/28/2022 has revealed that there is 1 RCRA-SQG site within approximately 0.25 miles of the target property.

Equal/Higher Elevation	Address	Direction / Distance	Map ID	Page
TSM SERVICES INC EPA ID:: CA0000967141	***25277 W MAIN BLDG 18***	***SE 0 - 1/8 (0.019 mi.)***	***1***	***9***

Lists of state and tribal leaking storage tanks

LUST: Leaking Underground Storage Tank (LUST) Sites included in GeoTracker. GeoTracker is the Water Boards data management system for sites that impact, or have the potential to impact, water quality in California, with emphasis on groundwater.

A review of the LUST list, as provided by EDR, has revealed that there are 4 LUST sites within approximately 0.5 miles of the target property.

EXECUTIVE SUMMARY

Equal/Higher Elevation	Address	Direction / Distance	Map ID	Page
WHITING BROTHERS	***24645 MAIN***	***SSW 0 - 1/8 (0.040 mi.)***	***2***	***11***
Database: LUST REG 6V, Date of Government Version: 06/07/2005				
Status: Remedial action (cleanup) Underway				
UNKNOWN	***25513 MAIN ST W***	***ENE 1/4 - 1/2 (0.306 mi.)***	***D11***	***35***
Database: LUST REG 6V, Date of Government Version: 06/07/2005				
Database: LUST, Date of Government Version: 12/06/2021				
Status: Case Closed				
Global Id: T0607100640				
Status: Completed - Case Closed				
Close Date: 3/31/1988				
W A THOMPSON CO	***25538 MAIN ST W***	***ENE 1/4 - 1/2 (0.321 mi.)***	***D12***	***39***
Database: LUST REG 6V, Date of Government Version: 06/07/2005				
Database: LUST, Date of Government Version: 12/06/2021				
Status: Case Closed				
Global Id: T0607100878				
Status: Completed - Case Closed				
Close Date: 1/30/1997				
SHIRLEY MORGAN	***25644 MAIN ST W***	***ENE 1/4 - 1/2 (0.497 mi.)***	***13***	***42***
Database: LUST REG 6V, Date of Government Version: 06/07/2005				
Database: LUST, Date of Government Version: 12/06/2021				
Status: Case Closed				
Global Id: T0607100927				
Status: Completed - Case Closed				
Close Date: 5/11/2000				

ADDITIONAL ENVIRONMENTAL RECORDS

Local Lists of Registered Storage Tanks

SWEEPS UST: Statewide Environmental Evaluation and Planning System. This underground storage tank listing was updated and maintained by a company contacted by the SWRCB in the early 1990's. The listing is no longer updated or maintained. The local agency is the contact for more information on a site on the SWEEPS list.

A review of the SWEEPS UST list, as provided by EDR, and dated 06/01/1994 has revealed that there is 1 SWEEPS UST site within approximately 0.25 miles of the target property.

Equal/Higher Elevation	Address	Direction / Distance	Map ID	Page
H. OLSON DISTRIBUTIN	***25151 FRANK ST***	***WSW 1/8 - 1/4 (0.133 mi.)***	***A4***	***14***
Status: A				
Tank Status: A				
Comp Number: 13408				

HIST UST: Historical UST Registered Database.

A review of the HIST UST list, as provided by EDR, and dated 10/15/1990 has revealed that there is 1 HIST UST site within approximately 0.25 miles of the target property.

Equal/Higher Elevation	Address	Direction / Distance	Map ID	Page
H OLSON DISTRIBUTING Facility Id: 00000013408	25151 FRANK ST	WSW 1/8 - 1/4 (0.133 mi.)	A3	13

CA FID UST: The Facility Inventory Database contains active and inactive underground storage tank locations. The source is the State Water Resource Control Board.

A review of the CA FID UST list, as provided by EDR, and dated 10/31/1994 has revealed that there is 1 CA FID UST site within approximately 0.25 miles of the target property.

Equal/Higher Elevation	Address	Direction / Distance	Map ID	Page
H. OLSON DISTRIBUTIN Facility Id: 36001621 Status: A	***25151 FRANK ST***	***WSW 1/8 - 1/4 (0.133 mi.)***	***A4***	***14***

Other Ascertainable Records

RCRA NonGen / NLR: RCRAInfo is EPA's comprehensive information system, providing access to data supporting the Resource Conservation and Recovery Act (RCRA) of 1976 and the Hazardous and Solid Waste Amendments (HSWA) of 1984. The database includes selective information on sites which generate, transport, store, treat and/or dispose of hazardous waste as defined by the Resource Conservation and Recovery Act (RCRA). Non-Generators do not presently generate hazardous waste.

A review of the RCRA NonGen / NLR list, as provided by EDR, and dated 02/28/2022 has revealed that there are 4 RCRA NonGen / NLR sites within approximately 0.25 miles of the target property.

Equal/Higher Elevation	Address	Direction / Distance	Map ID	Page
JUDY NESS EPA ID:: CAC003034729	25425 BEJOAL ST	ESE 1/8 - 1/4 (0.224 mi.)	C8	28
JUDY NESS EPA ID:: CAC003034732	25425 BEJOAL ST	ESE 1/8 - 1/4 (0.224 mi.)	C9	30
ESGANISLADA JARAMILL EPA ID:: CAC002981320	34250 PARIS STREET	S 1/8 - 1/4 (0.231 mi.)	10	33

Lower Elevation	Address	Direction / Distance	Map ID	Page
STOUT BUILDING CONTR	25352 MAIN STREET	ENE 1/8 - 1/4 (0.135 mi.)	B5	19

EXECUTIVE SUMMARY

Cortese: The sites for the list are designated by the State Water Resource Control Board (LUST), the Integrated Waste Board (SWF/LS), and the Department of Toxic Substances Control (Cal-Sites).

A review of the Cortese list, as provided by EDR, and dated 12/16/2021 has revealed that there are 3 Cortese sites within approximately 0.5 miles of the target property.

Equal/Higher Elevation	Address	Direction / Distance	Map ID	Page
UNKNOWN	***25513 MAIN ST W***	***ENE 1/4 - 1/2 (0.306 mi.)***	***D11***	***35***
Cleanup Status: COMPLETED - CASE CLOSED				
W A THOMPSON CO	***25538 MAIN ST W***	***ENE 1/4 - 1/2 (0.321 mi.)***	***D12***	***39***
Cleanup Status: COMPLETED - CASE CLOSED				
SHIRLEY MORGAN	***25644 MAIN ST W***	***ENE 1/4 - 1/2 (0.497 mi.)***	***13***	***42***
Cleanup Status: COMPLETED - CASE CLOSED				

HIST CORTESE: The sites for the list are designated by the State Water Resource Control Board [LUST], the Integrated Waste Board [SWF/LS], and the Department of Toxic Substances Control [CALSITES]. This listing is no longer updated by the state agency.

A review of the HIST CORTESE list, as provided by EDR, and dated 04/01/2001 has revealed that there are 4 HIST CORTESE sites within approximately 0.5 miles of the target property.

Equal/Higher Elevation	Address	Direction / Distance	Map ID	Page
WHITING BROTHERS	***24645 MAIN***	***SSW 0 - 1/8 (0.040 mi.)***	***2***	***11***
Reg Id: 6B3600033T				
UNKNOWN	***25513 MAIN ST W***	***ENE 1/4 - 1/2 (0.306 mi.)***	***D11***	***35***
Reg Id: 6B3600014T				
W A THOMPSON CO	***25538 MAIN ST W***	***ENE 1/4 - 1/2 (0.321 mi.)***	***D12***	***39***
Reg Id: 6B3600754T				
SHIRLEY MORGAN	***25644 MAIN ST W***	***ENE 1/4 - 1/2 (0.497 mi.)***	***13***	***42***
Reg Id: 6B3600911T				

San Bern. Co. Permit: San Bernardino County Fire Department Hazardous Materials Division.

A review of the San Bern. Co. Permit list, as provided by EDR, and dated 12/01/2021 has revealed that there are 2 San Bern. Co. Permit sites within approximately 0.25 miles of the target property.

Lower Elevation	Address	Direction / Distance	Map ID	Page
JASON'S AFFORDABLE A	25372 W MAIN ST	ENE 1/8 - 1/4 (0.147 mi.)	B6	21
Facility Status: INACTIVE				
Facility Id: FA0013986				
SENTRY WELDING & EXH	***25408 W MAIN ST***	***ENE 1/8 - 1/4 (0.167 mi.)***	***B7***	***22***
Facility Status: ACTIVE				
Facility Status: FEE EXEMPT				
Facility Status: INACTIVE				
Facility Id: FA0008059				

EXECUTIVE SUMMARY

Due to poor or inadequate address information, the following sites were not mapped. Count: 2 records.

Site Name	Database(s)
	CDL
	CDL

0
2200
2200
2 3 8 0
2 2 4 0
2 2 4 0
2 2 4 0
2 2 4 0
2 2 4 0
2 2 4 0
2 2 8 0
2 3 2 0
2 3 6 0
2 4 4 0
2 4 0
2 2 4 0
2 2 8 0
2 4 0 0
2 2 4 0
2320
2280
2320
2 3 6 0
2320

2240
2240
2240
2240
2240
2240
2280

MAP FINDINGS SUMMARY

Database	Search Distance (Miles)	Target Property	< 1/8	1/8 - 1/4	1/4 - 1/2	1/2 - 1	> 1	Total Plotted
STANDARD ENVIRONMENTAL RECORDS								
Lists of Federal NPL (Superfund) sites								
NPL	1.000		0	0	0	0	NR	0
Proposed NPL	1.000		0	0	0	0	NR	0
NPL LIENS	1.000		0	0	0	0	NR	0
Lists of Federal Delisted NPL sites								
Delisted NPL	1.000		0	0	0	0	NR	0
Lists of Federal sites subject to CERCLA removals and CERCLA orders								
FEDERAL FACILITY	0.500		0	0	0	NR	NR	0
SEMS	0.500		0	0	0	NR	NR	0
Lists of Federal CERCLA sites with NFRAP								
SEMS-ARCHIVE	0.500		0	0	0	NR	NR	0
Lists of Federal RCRA facilities undergoing Corrective Action								
CORRACTS	1.000		0	0	0	0	NR	0
Lists of Federal RCRA TSD facilities								
RCRA-TSDF	0.500		0	0	0	NR	NR	0
Lists of Federal RCRA generators								
RCRA-LQG	0.250		0	0	NR	NR	NR	0
RCRA-SQG	0.250		1	0	NR	NR	NR	1
RCRA-VSQG	0.250		0	0	NR	NR	NR	0
Federal institutional controls / engineering controls registries								
LUCIS	0.500		0	0	0	NR	NR	0
US ENG CONTROLS	0.500		0	0	0	NR	NR	0
US INST CONTROLS	0.500		0	0	0	NR	NR	0
Federal ERNS list								
ERNS	0.001		0	NR	NR	NR	NR	0
Lists of state- and tribal (Superfund) equivalent sites								
RESPONSE	1.000		0	0	0	0	NR	0
Lists of state- and tribal hazardous waste facilities								
ENVIROSTOR	1.000		0	0	0	0	NR	0
Lists of state and tribal landfills and solid waste disposal facilities								
SWF/LF	0.500		0	0	0	NR	NR	0

MAP FINDINGS SUMMARY

Database	Search Distance (Miles)	Target Property	< 1/8	1/8 - 1/4	1/4 - 1/2	1/2 - 1	> 1	Total Plotted
Lists of state and tribal leaking storage tanks								
LUST	0.500		1	0	3	NR	NR	4
INDIAN LUST	0.500		0	0	0	NR	NR	0
CPS-SLIC	0.500		0	0	0	NR	NR	0
Lists of state and tribal registered storage tanks								
FEMA UST	0.250		0	0	NR	NR	NR	0
UST	0.250		0	0	NR	NR	NR	0
AST	0.250		0	0	NR	NR	NR	0
INDIAN UST	0.250		0	0	NR	NR	NR	0
Lists of state and tribal voluntary cleanup sites								
VCP	0.500		0	0	0	NR	NR	0
INDIAN VCP	0.500		0	0	0	NR	NR	0
Lists of state and tribal brownfield sites								
BROWNFIELDS	0.500		0	0	0	NR	NR	0
ADDITIONAL ENVIRONMENTAL RECORDS								
Local Brownfield lists								
US BROWNFIELDS	0.500		0	0	0	NR	NR	0
Local Lists of Landfill / Solid Waste Disposal Sites								
WMUDS/SWAT	0.500		0	0	0	NR	NR	0
SWRCY	0.500		0	0	0	NR	NR	0
HAULERS	0.001		0	NR	NR	NR	NR	0
INDIAN ODI	0.500		0	0	0	NR	NR	0
DEBRIS REGION 9	0.500		0	0	0	NR	NR	0
ODI	0.500		0	0	0	NR	NR	0
IHS OPEN DUMPS	0.500		0	0	0	NR	NR	0
Local Lists of Hazardous waste / Contaminated Sites								
US HIST CDL	0.001		0	NR	NR	NR	NR	0
HIST Cal-Sites	1.000		0	0	0	0	NR	0
SCH	0.250		0	0	NR	NR	NR	0
CDL	0.001		0	NR	NR	NR	NR	0
CERS HAZ WASTE	0.250		0	0	NR	NR	NR	0
Toxic Pits	1.000		0	0	0	0	NR	0
US CDL	0.001		0	NR	NR	NR	NR	0
PFAS	0.500		0	0	0	NR	NR	0
AQUEOUS FOAM	TP		NR	NR	NR	NR	NR	0
Local Lists of Registered Storage Tanks								
SWEEPS UST	0.250		0	1	NR	NR	NR	1
HIST UST	0.250		0	1	NR	NR	NR	1
CA FID UST	0.250		0	1	NR	NR	NR	1

MAP FINDINGS SUMMARY

Database	Search Distance (Miles)	Target Property	< 1/8	1/8 - 1/4	1/4 - 1/2	1/2 - 1	> 1	Total Plotted
CERS TANKS	0.250		0	0	NR	NR	NR	0
Local Land Records								
LIENS	0.001		0	NR	NR	NR	NR	0
LIENS 2	0.001		0	NR	NR	NR	NR	0
DEED	0.500		0	0	0	NR	NR	0
Records of Emergency Release Reports								
HMIRS	0.001		0	NR	NR	NR	NR	0
CHMIRS	0.001		0	NR	NR	NR	NR	0
LDS	0.001		0	NR	NR	NR	NR	0
MCS	0.001		0	NR	NR	NR	NR	0
SPILLS 90	0.001		0	NR	NR	NR	NR	0
Other Ascertainable Records								
RCRA NonGen / NLR	0.250		0	4	NR	NR	NR	4
FUDS	1.000		0	0	0	0	NR	0
DOD	1.000		0	0	0	0	NR	0
SCRD DRYCLEANERS	0.500		0	0	0	NR	NR	0
US FIN ASSUR	0.001		0	NR	NR	NR	NR	0
EPA WATCH LIST	0.001		0	NR	NR	NR	NR	0
2020 COR ACTION	0.250		0	0	NR	NR	NR	0
TSCA	0.001		0	NR	NR	NR	NR	0
TRIS	0.001		0	NR	NR	NR	NR	0
SSTS	0.001		0	NR	NR	NR	NR	0
ROD	1.000		0	0	0	0	NR	0
RMP	0.001		0	NR	NR	NR	NR	0
RAATS	0.001		0	NR	NR	NR	NR	0
PRP	0.001		0	NR	NR	NR	NR	0
PADS	0.001		0	NR	NR	NR	NR	0
ICIS	0.001		0	NR	NR	NR	NR	0
FTTS	0.001		0	NR	NR	NR	NR	0
MLTS	0.001		0	NR	NR	NR	NR	0
COAL ASH DOE	0.001		0	NR	NR	NR	NR	0
COAL ASH EPA	0.500		0	0	0	NR	NR	0
PCB TRANSFORMER	0.001		0	NR	NR	NR	NR	0
RADINFO	0.001		0	NR	NR	NR	NR	0
HIST FTTS	0.001		0	NR	NR	NR	NR	0
DOT OPS	0.001		0	NR	NR	NR	NR	0
CONSENT	1.000		0	0	0	0	NR	0
INDIAN RESERV	1.000		0	0	0	0	NR	0
FUSRAP	1.000		0	0	0	0	NR	0
UMTRA	0.500		0	0	0	NR	NR	0
LEAD SMELTERS	0.001		0	NR	NR	NR	NR	0
US AIRS	0.001		0	NR	NR	NR	NR	0
US MINES	0.250		0	0	NR	NR	NR	0
ABANDONED MINES	0.250		0	0	NR	NR	NR	0
FINDS	0.001		0	NR	NR	NR	NR	0
ECHO	0.001		0	NR	NR	NR	NR	0
DOCKET HWC	0.001		0	NR	NR	NR	NR	0
UXO	1.000		0	0	0	0	NR	0

MAP FINDINGS SUMMARY

Database	Search Distance (Miles)	Target Property	< 1/8	1/8 - 1/4	1/4 - 1/2	1/2 - 1	> 1	Total Plotted
FUELS PROGRAM	0.250		0	0	NR	NR	NR	0
CA BOND EXP. PLAN	1.000		0	0	0	0	NR	0
Cortese	0.500		0	0	3	NR	NR	3
CUPA Listings	0.250		0	0	NR	NR	NR	0
DRYCLEANERS	0.250		0	0	NR	NR	NR	0
EMI	0.001		0	NR	NR	NR	NR	0
ENF	0.001		0	NR	NR	NR	NR	0
Financial Assurance	0.001		0	NR	NR	NR	NR	0
HAZNET	0.001		0	NR	NR	NR	NR	0
ICE	0.001		0	NR	NR	NR	NR	0
HIST CORTESE	0.500		1	0	3	NR	NR	4
HWP	1.000		0	0	0	0	NR	0
HWT	0.250		0	0	NR	NR	NR	0
MINES	0.250		0	0	NR	NR	NR	0
MWMP	0.250		0	0	NR	NR	NR	0
NPDES	0.001		0	NR	NR	NR	NR	0
San Bern. Co. Permit	0.250		0	2	NR	NR	NR	2
PEST LIC	0.001		0	NR	NR	NR	NR	0
PROC	0.500		0	0	0	NR	NR	0
Notify 65	1.000		0	0	0	0	NR	0
UIC	0.001		0	NR	NR	NR	NR	0
UIC GEO	0.001		0	NR	NR	NR	NR	0
WASTEWATER PITS	0.500		0	0	0	NR	NR	0
WDS	0.001		0	NR	NR	NR	NR	0
WIP	0.250		0	0	NR	NR	NR	0
MILITARY PRIV SITES	0.001		0	NR	NR	NR	NR	0
PROJECT	0.001		0	NR	NR	NR	NR	0
WDR	0.001		0	NR	NR	NR	NR	0
CIWQS	0.001		0	NR	NR	NR	NR	0
CERS	0.001		0	NR	NR	NR	NR	0
NON-CASE INFO	0.001		0	NR	NR	NR	NR	0
OTHER OIL GAS	0.001		0	NR	NR	NR	NR	0
PROD WATER PONDS	0.001		0	NR	NR	NR	NR	0
SAMPLING POINT	0.001		0	NR	NR	NR	NR	0
WELL STIM PROJ	0.001		0	NR	NR	NR	NR	0
MINES MRDS	0.001		0	NR	NR	NR	NR	0
HWTS	TP		NR	NR	NR	NR	NR	0
EDR HIGH RISK HISTORICAL RECORDS								
EDR Exclusive Records								
EDR MGP	1.000		0	0	0	0	NR	0
EDR Hist Auto	0.125		0	NR	NR	NR	NR	0
EDR Hist Cleaner	0.125		0	NR	NR	NR	NR	0
EDR RECOVERED GOVERNMENT ARCHIVES								
Exclusive Recovered Govt. Archives								
RGA LF	0.001		0	NR	NR	NR	NR	0

MAP FINDINGS SUMMARY

Database	Search Distance (Miles)	Target Property	< 1/8	1/8 - 1/4	1/4 - 1/2	1/2 - 1	> 1	Total Plotted
RGA LUST	0.001		0	NR	NR	NR	NR	0
- Totals --		0	3	9	9	0	0	21

NOTES:

TP = Target Property

NR = Not Requested at this Search Distance

Sites may be listed in more than one database

1 **TSM SERVICES INC** **RCRA-SQG** **1000978208**
SE **25277 W MAIN BLDG 185** **FINDS** **CA0000967141**
< 1/8 **BARSTOW, CA 92311** **ECHO**
0.019 mi.
101 ft.

Relative: RCRA-SQG:
Higher

Actual: Date Form Received by Agency: 19941207
2248 ft. Handler Name: TSM SERVICES INC
Handler Address: 25277 W MAIN BLDG 185
Handler City,State,Zip: BARSTOW, CA 92311
EPA ID: CA0000967141
Contact Name: WILLIAM BOYCE
Contact Address: 10765 AMBASSADOR DR
Contact City,State,Zip: KANSAS CITY, MO 64079
Contact Telephone: 619-255-7821
Contact Fax: Not reported
Contact Email: Not reported
Contact Title: Not reported
EPA Region: 09
Land Type: Private
Federal Waste Generator Description: Small Quantity Generator
Non-Notifier: Not reported
Biennial Report Cycle: Not reported
Accessibility: Not reported
Active Site Indicator: Handler Activities
State District Owner: Not reported
State District: Not reported
Mailing Address: AMBASSADOR DR
Mailing City,State,Zip: KANSAS CITY, MO 64079
Owner Name: ATCHISON TOPEKA AND SANTA FE RAILROAD
Owner Type: Private
Operator Name: Not reported
Operator Type: Not reported
Short-Term Generator Activity: No
Importer Activity: No
Mixed Waste Generator: No
Transporter Activity: No
Transfer Facility Activity: No
Recycler Activity with Storage: No
Small Quantity On-Site Burner Exemption: No
Smelting Melting and Refining Furnace Exemption: No
Underground Injection Control: No
Off-Site Waste Receipt: No
Universal Waste Indicator: No
Universal Waste Destination Facility: No
Federal Universal Waste: No
Active Site Fed-Reg Treatment Storage and Disposal Facility: Not reported
Active Site Converter Treatment storage and Disposal Facility: Not reported
Active Site State-Reg Treatment Storage and Disposal Facility: Not reported
Active Site State-Reg Handler: ---
Federal Facility Indicator: Not reported
Hazardous Secondary Material Indicator: NN
Sub-Part K Indicator: Not reported
Commercial TSD Indicator: No
Treatment Storage and Disposal Type: Not reported
2018 GPRA Permit Baseline: Not on the Baseline
2018 GPRA Renewals Baseline: Not on the Baseline
Permit Renewals Workload Universe: Not reported

TSM SERVICES INC (Continued) **1000978208**

Permit Workload Universe:	Not reported
Permit Progress Universe:	Not reported
Post-Closure Workload Universe:	Not reported
Closure Workload Universe:	Not reported
202 GPRA Corrective Action Baseline:	No
Corrective Action Workload Universe:	No
Subject to Corrective Action Universe:	No
Non-TSDFs Where RCRA CA has Been Imposed Universe:	No
TSDFs Potentially Subject to CA Under 3004 (u)/(v) Universe:	No
TSDFs Only Subject to CA under Discretionary Auth Universe:	No
Corrective Action Priority Ranking:	No NCAPS ranking
Environmental Control Indicator:	No
Institutional Control Indicator:	No
Human Exposure Controls Indicator:	N/A
Groundwater Controls Indicator:	N/A
Operating TSDF Universe:	Not reported
Full Enforcement Universe:	Not reported
Significant Non-Complier Universe:	No
Unaddressed Significant Non-Complier Universe:	No
Addressed Significant Non-Complier Universe:	No
Significant Non-Complier With a Compliance Schedule Universe:	No
Financial Assurance Required:	Not reported
Handler Date of Last Change:	20000915
Recognized Trader-Importer:	No
Recognized Trader-Exporter:	No
Importer of Spent Lead Acid Batteries:	No
Exporter of Spent Lead Acid Batteries:	No
Recycler Activity Without Storage:	Not reported
Manifest Broker:	Not reported
Sub-Part P Indicator:	No

Handler - Owner Operator:

Owner/Operator Indicator:	Owner
Owner/Operator Name:	ATCHISON TOPEKA AND SANTA FE RAILROAD
Legal Status:	Private
Date Became Current:	Not reported
Date Ended Current:	Not reported
Owner/Operator Address:	H AND MAIN ST
Owner/Operator City,State,Zip:	BARSTOW, CA 92311-0879
Owner/Operator Telephone:	619-255-7821
Owner/Operator Telephone Ext:	Not reported
Owner/Operator Fax:	Not reported
Owner/Operator Email:	Not reported

Historic Generators:

Receive Date:	19941207
Handler Name: TSM SERVICES INC	
Federal Waste Generator Description:	Small Quantity Generator
State District Owner:	Not reported
Large Quantity Handler of Universal Waste:	No
Recognized Trader Importer:	No
Recognized Trader Exporter:	No
Spent Lead Acid Battery Importer:	No
Spent Lead Acid Battery Exporter:	No
Current Record:	Yes

TSM SERVICES INC (Continued) **1000978208**

Non Storage Recycler Activity: Not reported
Electronic Manifest Broker: Not reported

List of NAICS Codes and Descriptions:
NAICS Codes: No NAICS Codes Found

Facility Has Received Notices of Violations:
Violations: No Violations Found

Evaluation Action Summary:
Evaluations: No Evaluations Found

FINDS:
Registry ID: 110002621789

Click Here:

Environmental Interest/Information System:
RCRAInfo is a national information system that supports the Resource Conservation and Recovery Act (RCRA) program through the tracking of events and activities related to facilities that generate, transport, and treat, store, or dispose of hazardous waste. RCRAInfo allows RCRA program staff to track the notification, permit, compliance, and corrective action activities required under RCRA.

Click this hyperlink while viewing on your computer to access additional FINDS: detail in the EDR Site Report.

ECHO:

Envid:	1000978208
Registry ID:	110002621789
DFR URL:	http://echo.epa.gov/detailed-facility-report?fid=110002621789
Name:	TSM SERVICES INC
Address:	25277 W MAIN BLDG 185
City,State,Zip:	BARSTOW, CA 92311

2 **WHITING BROTHERS** **LUST** **S101301178**
SSW **24645 MAIN** **HIST CORTESE** **N/A**
< 1/8 **LENWOOD, CA 42311**
0.040 mi.
210 ft.

Relative:
Higher

Actual:
2251 ft.

LUST Region 6V:

Name:	WHITING BROTHERS
Address:	24645 MAIN ST W
City:	LENWOOD
Region:	6V
Case Number:	6B3600033T
Leak Record:	6/9/1987
Report Date:	2/25/1992
Reported By Address:	Not reported
Responsible Party:	CALIMESA OIL CO
Operator:	Not reported
Cross Street:	Not reported
Local Agency:	36000L
Regional Board:	6V

WHITING BROTHERS (Continued) **S101301178**

Chemical:	Gasoline
Case Type:	Drinking Water Aquifer affected
Funding:	F
Enforce Type:	SEL
How Found:	Tank Closure
How Stopped:	Not reported
Cause of Leak:	Overfill
Leak Source:	Tank
Global ID:	T0607100647
Stop Date:	4/27/1987
Leak Confirm:	Not reported
Submit Workplan:	Not reported
Prelim Assess:	Not reported
Pollution Char:	5/11/1987
Remed Plan:	Not reported
Remed Action:	7/20/1993
Monitoring:	Not reported
Close Date:	Not reported
Discovered:	4/28/1987
Enforce Date:	10/23/1992
Review Date:	6/16/2000
GW Qualifier:	Not reported
Soil Qualifier:	Not reported
MTBE class:	*
Max MTBE Grnd Wtr:	Not reported
Max MTBE Soil:	Not reported
MTBE Counts:	0
MTBE Fuel:	1
MTBE Tested:	NT
Organization Name:	Not reported
Status:	Remedial action (cleanup) Underway
Contact:	Not reported
Interim Action:	Not reported
Pilot Program:	LUST
Lat/Long:	33.9249422 / -118.2015912
Staff Initials:	GDC
Local Agency Staff:	LH6
Lead Agency:	Local Agency
Summary:	CLEAN UP IN PROGRESS. MONITOR SAMPLING RESULTS.
Basin Number:	SAN FERNANDO VALLEY
Beneficial:	Not reported
Priority:	Not reported
UST Cleanup Fund ID:	Not reported
Suspended:	Not reported
Local Case Number:	92047
Amount:	Not reported
Abate Method:	Vapor Extraction
Water System:	Not reported
Well Name:	Not reported
Distance:	3054.24469
Wst Disch Reqrmnt Global ID:	Not reported
Wst Disch Reqrmnt Name:	Not reported

HIST CORTESE:

edr_fname:	WHITING BROTHERS
edr_fadd1:	24645 MAIN
City,State,Zip:	LENWOOD, CA 42311

WHITING BROTHERS (Continued) **S101301178**

Region:	CORTESE
Facility County Code:	36
Reg By:	LTNKA
Reg Id:	6B3600033T

A3 **H OLSON DISTRIBUTING** **HIST UST** **U001574486**
WSW **25151 FRANK ST** **N/A**
1/8-1/4 **BARSTOW, CA 92311**
0.133 mi.
703 ft. **Site 1 of 2 in cluster A**

Relative: HIST UST:
Higher

Actual:
2248 ft.

Name:	H OLSON DISTRIBUTING
Address:	25151 FRANK ST
City,State,Zip:	BARSTOW, CA 92311
File Number:	00029F78
URL:	http://geotracker.waterboards.ca.gov/ustpdfs/pdf/00029F78.pdf
Region:	STATE
Facility ID:	00000013408
Facility Type:	Other
Other Type:	BEERDISTRIBUTOR
Contact Name:	SVEN B. IDSTEN
Telephone:	6192532951
Owner Name:	H. OLSON DISTRIBUTING
Owner Address:	25151 FRANK STREET
Owner City,St,Zip:	BARSTOW, CA 92311
Total Tanks:	0003
Tank Num:	001
Container Num:	1
Year Installed:	1976
Tank Capacity:	00003000
Tank Used for:	PRODUCT
Type of Fuel:	UNLEADED
Container Construction Thickness:	1/4
Leak Detection:	Stock Inventor
Tank Num:	002
Container Num:	2
Year Installed:	1980
Tank Capacity:	00006000
Tank Used for:	PRODUCT
Type of Fuel:	REGULAR
Container Construction Thickness:	1/4
Leak Detection:	Stock Inventor
Tank Num:	003
Container Num:	3
Year Installed:	1980
Tank Capacity:	00006000
Tank Used for:	PRODUCT
Type of Fuel:	DIESEL
Container Construction Thickness:	1/4
Leak Detection:	Stock Inventor

Click here for Geo Tracker PDF:

A4 **H. OLSON DISTRIBUTING** **SWEEPS UST** **S101619213**
WSW **25151 FRANK ST** **CA FID UST** **N/A**
1/8-1/4 **BARSTOW, CA 92311** **HAZNET**
0.133 mi. **CIWQS**
703 ft. **Site 2 of 2 in cluster A** **HWTS**

Relative:
Higher

Actual:
2248 ft.

SWEEPS UST:

Name:	H. OLSON DISTRIBUTING
Address:	25151 FRANK ST
City:	BARSTOW
Status:	Active
Comp Number:	13408
Number:	9
Board Of Equalization:	44-020455
Referral Date:	03-24-92
Action Date:	03-24-92
Created Date:	02-29-88
Owner Tank Id:	1
SWRCB Tank Id:	36-000-013408-000001
Tank Status:	A
Capacity:	3000
Active Date:	07-01-85
Tank Use:	M.V. FUEL
STG:	P
Content:	REG UNLEADED
Number Of Tanks:	3

Name:	H. OLSON DISTRIBUTING
Address:	25151 FRANK ST
City:	BARSTOW
Status:	Active
Comp Number:	13408
Number:	9
Board Of Equalization:	44-020455
Referral Date:	03-24-92
Action Date:	03-24-92
Created Date:	02-29-88
Owner Tank Id:	2
SWRCB Tank Id:	36-000-013408-000002
Tank Status:	A
Capacity:	6000
Active Date:	07-01-85
Tank Use:	M.V. FUEL
STG:	P
Content:	LEADED
Number Of Tanks:	3

Name:	H. OLSON DISTRIBUTING
Address:	25151 FRANK ST
City:	BARSTOW
Status:	Active
Comp Number:	13408
Number:	9
Board Of Equalization:	44-020455
Referral Date:	03-24-92
Action Date:	03-24-92
Created Date:	02-29-88
Owner Tank Id:	3
SWRCB Tank Id:	36-000-013408-000003

H. OLSON DISTRIBUTING (Continued) **S101619213**

Tank Status:	A
Capacity:	6000
Active Date:	07-01-85
Tank Use:	M.V. FUEL
STG:	P
Content:	DIESEL
Number Of Tanks:	Not reported

CA FID UST:

Facility ID:	36001621
Regulated By:	UTNKA
Regulated ID:	00013408
Cortese Code:	Not reported
SIC Code:	Not reported
Facility Phone:	Not reported
Mail To:	Not reported
Mailing Address:	SAME
Mailing Address 2:	Not reported
Mailing City,St,Zip:	BARSTOW 92311
Contact:	Not reported
Contact Phone:	Not reported
DUNs Number:	Not reported
NPDES Number:	Not reported
EPA ID:	Not reported
Comments:	Not reported
Status:	Active

HAZNET:

Name:	SKANSKA
Address:	25151 FRANK ST
Address 2:	Not reported
City,State,Zip:	BARSTOW, CA 92311
Contact:	JAMES
Telephone:	9516756768
Mailing Name:	Not reported
Mailing Address:	SKANSKA
Year:	2017
Gepaid:	CAC002925594
TSD EPA ID:	MOD981123391
CA Waste Code:	141 - Off-specification, aged or surplus inorganics
Disposal Method:	H141 - Storage, Bulking, And/Or Transfer Off Site--No Treatment/Reovery (H010-H129) Or (H131-H135)
Tons:	0.05
Year:	2017
Gepaid:	CAC002925594
TSD EPA ID:	CAD982444481
CA Waste Code:	331 - Off-specification, aged or surplus organics
Disposal Method:	H141 - Storage, Bulking, And/Or Transfer Off Site--No Treatment/Reovery (H010-H129) Or (H131-H135)
Tons:	0.183
Year:	2017
Gepaid:	CAC002925594
TSD EPA ID:	MOD981123391

H. OLSON DISTRIBUTING (Continued) **S101619213**

CA Waste Code:	331 - Off-specification, aged or surplus organics
Disposal Method:	H141 - Storage, Bulking, And/Or Transfer Off Site--No Treatment/Reovery (H010-H129) Or (H131-H135)
Tons:	0.63

Additional Info:

Year:	2017
Gen EPA ID:	CAC002925594
Shipment Date:	20170829
Creation Date:	8/1/2018 18:30:18
Receipt Date:	20170920
Manifest ID:	017178376JJK
Trans EPA ID:	CAR000172460
Trans Name:	ENVIRONMENTAL LOGISTICS INC
Trans 2 EPA ID:	Not reported
Trans 2 Name:	Not reported
TSDF EPA ID:	MOD981123391
Trans Name:	HAZMAT INC
TSDF Alt EPA ID:	Not reported
TSDF Alt Name:	Not reported
Waste Code Description:	331 - Off-specification, aged, or surplus organics
RCRA Code:	D001
Meth Code:	H141 - Storage, Bulking, And/Or Transfer Off Site--No Treatment/Reovery (H010-H129) Or (H131-H135)
Quantity Tons:	0.3
Waste Quantity:	600
Quantity Unit:	P
Additional Code 1:	Not reported
Additional Code 2:	Not reported
Additional Code 3:	Not reported
Additional Code 4:	Not reported
Additional Code 5:	Not reported
Shipment Date:	20170829
Creation Date:	8/1/2018 18:30:18
Receipt Date:	20170920
Manifest ID:	017178376JJK
Trans EPA ID:	CAR000172460
Trans Name:	ENVIRONMENTAL LOGISTICS INC
Trans 2 EPA ID:	Not reported
Trans 2 Name:	Not reported
TSDF EPA ID:	MOD981123391
Trans Name:	HAZMAT INC
TSDF Alt EPA ID:	Not reported
TSDF Alt Name:	Not reported
Waste Code Description:	141 - Off-specification, aged, or surplus inorganics
RCRA Code:	D002
Meth Code:	H141 - Storage, Bulking, And/Or Transfer Off Site--No Treatment/Reovery (H010-H129) Or (H131-H135)
Quantity Tons:	0.05
Waste Quantity:	100
Quantity Unit:	P
Additional Code 1:	Not reported
Additional Code 2:	Not reported
Additional Code 3:	Not reported

H. OLSON DISTRIBUTING (Continued) **S101619213**

Additional Code 4:	Not reported
Additional Code 5:	Not reported
Shipment Date:	20170829
Creation Date:	5/29/2018 18:30:43
Receipt Date:	20170905
Manifest ID:	017178378JJK
Trans EPA ID:	CAR000172460
Trans Name:	ENVIRONMENTAL LOGISTICS INC
Trans 2 EPA ID:	Not reported
Trans 2 Name:	Not reported
TSDF EPA ID:	CAD982444481
Trans Name:	FILTER RECYCLING SERVICES INC
TSDF Alt EPA ID:	Not reported
TSDF Alt Name:	Not reported
Waste Code Description:	331 - Off-specification, aged, or surplus organics
RCRA Code:	Not reported
Meth Code:	H141 - Storage, Bulking, And/Or Transfer Off Site--No Treatment/Reovery (H010-H129) Or (H131-H135)
Quantity Tons:	0.033
Waste Quantity:	10
Quantity Unit:	G
Additional Code 1:	Not reported
Additional Code 2:	Not reported
Additional Code 3:	Not reported
Additional Code 4:	Not reported
Additional Code 5:	Not reported
Shipment Date:	20170829
Creation Date:	5/29/2018 18:30:43
Receipt Date:	20170905
Manifest ID:	017178378JJK
Trans EPA ID:	CAR000172460
Trans Name:	ENVIRONMENTAL LOGISTICS INC
Trans 2 EPA ID:	Not reported
Trans 2 Name:	Not reported
TSDF EPA ID:	CAD982444481
Trans Name:	FILTER RECYCLING SERVICES INC
TSDF Alt EPA ID:	Not reported
TSDF Alt Name:	Not reported
Waste Code Description:	331 - Off-specification, aged, or surplus organics
RCRA Code:	Not reported
Meth Code:	H141 - Storage, Bulking, And/Or Transfer Off Site--No Treatment/Reovery (H010-H129) Or (H131-H135)
Quantity Tons:	0.15
Waste Quantity:	300
Quantity Unit:	P
Additional Code 1:	Not reported
Additional Code 2:	Not reported
Additional Code 3:	Not reported
Additional Code 4:	Not reported
Additional Code 5:	Not reported
Shipment Date:	20170829
Creation Date:	8/1/2018 18:30:18
Receipt Date:	20170920
Manifest ID:	017178376JJK

H. OLSON DISTRIBUTING (Continued) **S101619213**

Trans EPA ID:	CAR000172460
Trans Name:	ENVIRONMENTAL LOGISTICS INC
Trans 2 EPA ID:	Not reported
Trans 2 Name:	Not reported
TSDF EPA ID:	MOD981123391
Trans Name:	HAZMAT INC
TSDF Alt EPA ID:	Not reported
TSDF Alt Name:	Not reported
Waste Code Description:	331 - Off-specification, aged, or surplus organics
RCRA Code:	D001
Meth Code:	H141 - Storage, Bulking, And/Or Transfer Off Site--No Treatment/Reovery (H010-H129) Or (H131-H135)
Quantity Tons:	0.33
Waste Quantity:	100
Quantity Unit:	G
Additional Code 1:	Not reported
Additional Code 2:	Not reported
Additional Code 3:	Not reported
Additional Code 4:	Not reported
Additional Code 5:	Not reported

CIWQS:

Name:	LENWOOD ROAD GRADE SEPARATION PROJECT
Address:	25151 FRANK ST
City,State,Zip:	BARSTOW, CA 92311
Agency:	San Bernardino Associated Governments
Agency Address:	1170 west 3rd Street 2nd Floor, San Bernardino, CA 92410
Place/Project Type:	Construction - Transportation
SIC/NAICS:	Not reported
Region:	6V
Program:	CONSTW
Regulatory Measure Status:	Terminated
Regulatory Measure Type:	Storm water construction
Order Number:	2009-0009-DWQ
WDID:	6B36C368793
NPDES Number:	CAS000002
Adoption Date:	Not reported
Effective Date:	01/29/2014
Termination Date:	09/22/2015
Expiration/Review Date:	Not reported
Design Flow:	Not reported
Major/Minor:	Not reported
Complexity:	Not reported
TTWQ:	Not reported
Enforcement Actions within 5 years:	0
Violations within 5 years:	0
Latitude:	34.87255
Longitude:	-117.11797

HWTS:

Name:	SKANSKA
Address:	25151 FRANK ST
Address 2:	Not reported
City,State,Zip:	BARSTOW, CA 92311
EPA ID:	CAC002925594
Inactive Date:	11/29/2017

H. OLSON DISTRIBUTING (Continued) **S101619213**

Create Date:	08/28/2017
Last Act Date:	11/29/2017
Mailing Name:	Not reported
Mailing Address:	SKANSKA
Mailing Address 2:	1995 AGUA MANSA ROAD
Mailing City,State,Zip:	RIVERSIDE, CA 92509
Owner Name:	KENNY DE LONGCHAMP
Owner Address:	SKANSKA
Owner Address 2:	1995 AGUA MANSA ROAD
Owner City,State,Zip:	RIVERSIDE, CA 92509
Contact Name:	JAMES
Contact Address:	25151 FRANK ST
Contact Address 2:	Not reported
City,State,Zip:	BARSTOW, CA 92311

B5 **STOUT BUILDING CONTRACTORS** **RCRA NonGen / NLR** **1026814633**
ENE **25352 MAIN STREET** **CAC003127267**
1/8-1/4 **BARSTOW, CA 92311**
0.135 mi.
715 ft. **Site 1 of 3 in cluster B**

Relative: RCRA NonGen / NLR:
Lower

Date Form Received by Agency:	20210630
Handler Name:	STOUT BUILDING CONTRACTORS
Handler Address:	25352 MAIN STREET
Handler City,State,Zip:	BARSTOW, CA 92311
EPA ID:	CAC003127267
Contact Name:	CAREN LENEAVE
Contact Address:	25352 MAIN STREET
Contact City,State,Zip:	BARSTOW, CA 92311
Contact Telephone:	714-312-0900
Contact Fax:	Not reported
Contact Email:	CAREN@PURNICOINC.COM
Contact Title:	Not reported
EPA Region:	09
Land Type:	Not reported
Federal Waste Generator Description:	Not a generator, verified
Non-Notifier:	Not reported
Biennial Report Cycle:	Not reported
Accessibility:	Not reported
Active Site Indicator:	Not reported
State District Owner:	Not reported
State District:	Not reported
Mailing Address:	1113 S 500 W
Mailing City,State,Zip:	BOUNTIFUL, UT 84010
Owner Name:	STOUT BUILDING CONTRACTORS
Owner Type:	Other
Operator Name:	CAREN LENEAVE
Operator Type:	Other
Short-Term Generator Activity:	No
Importer Activity:	No
Mixed Waste Generator:	No
Transporter Activity:	No
Transfer Facility Activity:	No
Recycler Activity with Storage:	No
Small Quantity On-Site Burner Exemption:	No
Smelting Melting and Refining Furnace Exemption:	No
Underground Injection Control:	No

Actual:
2240 ft.

STOUT BUILDING CONTRACTORS (Continued) **1026814633**

Off-Site Waste Receipt:	No
Universal Waste Indicator:	No
Universal Waste Destination Facility:	No
Federal Universal Waste:	No
Active Site Fed-Reg Treatment Storage and Disposal Facility:	Not reported
Active Site Converter Treatment storage and Disposal Facility:	Not reported
Active Site State-Reg Treatment Storage and Disposal Facility:	Not reported
Active Site State-Reg Handler:	---
Federal Facility Indicator:	Not reported
Hazardous Secondary Material Indicator:	N
Sub-Part K Indicator:	Not reported
Commercial TSD Indicator:	No
Treatment Storage and Disposal Type:	Not reported
2018 GPRA Permit Baseline:	Not on the Baseline
2018 GPRA Renewals Baseline:	Not on the Baseline
Permit Renewals Workload Universe:	Not reported
Permit Workload Universe:	Not reported
Permit Progress Universe:	Not reported
Post-Closure Workload Universe:	Not reported
Closure Workload Universe:	Not reported
202 GPRA Corrective Action Baseline:	No
Corrective Action Workload Universe:	No
Subject to Corrective Action Universe:	No
Non-TSDFs Where RCRA CA has Been Imposed Universe:	No
TSDFs Potentially Subject to CA Under 3004 (u)/(v) Universe:	No
TSDFs Only Subject to CA under Discretionary Auth Universe:	No
Corrective Action Priority Ranking:	No NCAPS ranking
Environmental Control Indicator:	No
Institutional Control Indicator:	No
Human Exposure Controls Indicator:	N/A
Groundwater Controls Indicator:	N/A
Operating TSDF Universe:	Not reported
Full Enforcement Universe:	Not reported
Significant Non-Complier Universe:	No
Unaddressed Significant Non-Complier Universe:	No
Addressed Significant Non-Complier Universe:	No
Significant Non-Complier With a Compliance Schedule Universe:	No
Financial Assurance Required:	Not reported
Handler Date of Last Change:	20210630
Recognized Trader-Importer:	No
Recognized Trader-Exporter:	No
Importer of Spent Lead Acid Batteries:	No
Exporter of Spent Lead Acid Batteries:	No
Recycler Activity Without Storage:	No
Manifest Broker:	No
Sub-Part P Indicator:	No

Handler - Owner Operator:

Owner/Operator Indicator:	Owner
Owner/Operator Name:	STOUT BUILDING CONTRACTORS
Legal Status:	Other
Date Became Current:	Not reported
Date Ended Current:	Not reported
Owner/Operator Address:	1113 S 500 W
Owner/Operator City,State,Zip:	BOUNTIFUL, UT 84010
Owner/Operator Telephone:	714-312-0900

STOUT BUILDING CONTRACTORS (Continued) **1026814633**

Owner/Operator Telephone Ext:	Not reported
Owner/Operator Fax:	Not reported
Owner/Operator Email:	Not reported
Owner/Operator Indicator:	Operator
Owner/Operator Name:	CAREN LENEAVE
Legal Status:	Other
Date Became Current:	Not reported
Date Ended Current:	Not reported
Owner/Operator Address:	25352 MAIN STREET
Owner/Operator City,State,Zip:	BARSTOW, CA 92311
Owner/Operator Telephone:	714-312-0900
Owner/Operator Telephone Ext:	Not reported
Owner/Operator Fax:	Not reported
Owner/Operator Email:	Not reported

Historic Generators:

Receive Date:	20210630
Handler Name:	STOUT BUILDING CONTRACTORS
Federal Waste Generator Description:	Not a generator, verified
State District Owner:	Not reported
Large Quantity Handler of Universal Waste:	No
Recognized Trader Importer:	No
Recognized Trader Exporter:	No
Spent Lead Acid Battery Importer:	No
Spent Lead Acid Battery Exporter:	No
Current Record:	Yes
Non Storage Recycler Activity:	No
Electronic Manifest Broker:	No

List of NAICS Codes and Descriptions:

NAICS Code:	56299
NAICS Description:	ALL OTHER WASTE MANAGEMENT SERVICES

Facility Has Received Notices of Violations:

Violations:	No Violations Found

Evaluation Action Summary:

Evaluations:	No Evaluations Found

B6 **JASON'S AFFORDABLE AUTO REPAIR** **San Bern. Co. Permit** **S111160548**
ENE **25372 W MAIN ST** **N/A**
1/8-1/4 **BARSTOW, CA 92311**
0.147 mi.
774 ft. **Site 2 of 3 in cluster B**

Relative:
Lower

Actual:
2240 ft.

San Bern. Co. Permit:

Name:	JASON'S AFFORDABLE AUTO REPAIR
Address:	25372 W MAIN ST
City,State,Zip:	BARSTOW, CA 92311
Region:	SAN BERNARDINO
Facility ID:	FA0013986
Owner:	MARTIN, JASON
Permit Number:	PT0026517
Permit Category:	HAZARDOUS MATERIALS 1-3 CHEMICALS

JASON'S AFFORDABLE AUTO REPAIR (Continued) **S111160548**

Facility Status: INACTIVE
Expiration Date: 09/30/2013

Name: JASON'S AFFORDABLE AUTO REPAIR
Address: 25372 W MAIN ST
City,State,Zip: BARSTOW, CA 92311
Region: SAN BERNARDINO
Facility ID: FA0013986
Owner: MARTIN, JASON
Permit Number: PT0024573
Permit Category: SMALL QUANTITY GENERATOR
Facility Status: INACTIVE
Expiration Date: 09/30/2012

B7 **SENTRY WELDING & EXHAUST** **San Bern. Co. Permit** **S106229941**
ENE **25408 W MAIN ST** **CERS** **N/A**
1/8-1/4 **BARSTOW, CA 92311**
0.167 mi.
881 ft. **Site 3 of 3 in cluster B**

Relative: **Lower**
Actual: **2241 ft.**

San Bern. Co. Permit:
Name: SENTRY WELDING & EXHAUST
Address: 25408 W MAIN ST
City,State,Zip: BARSTOW, CA 92311
Region: SAN BERNARDINO
Facility ID: FA0008059
Owner: Chuck Colman
Permit Number: PT0034470
Permit Category: HAZARDOUS MATERIALS 1-3 CHEMICALS SPECIAL
Facility Status: ACTIVE
Expiration Date: 02/28/2022

Name: SENTRY WELDING & EXHAUST
Address: 25408 W MAIN ST
City,State,Zip: BARSTOW, CA 92311
Region: SAN BERNARDINO
Facility ID: FA0008059
Owner: Chuck Colman
Permit Number: PT0026518
Permit Category: HAZWASTE GENERAL ACTIVITY (NB)
Facility Status: FEE EXEMPT
Expiration Date: 02/28/2016

Name: SENTRY WELDING & EXHAUST
Address: 25408 W MAIN ST
City,State,Zip: BARSTOW, CA 92311
Region: SAN BERNARDINO
Facility ID: FA0008059
Owner: Chuck Colman
Permit Number: PT0014236
Permit Category: HAZARDOUS MATERIALS 4-10 CHEMICALS
Facility Status: INACTIVE
Expiration Date: 02/28/2016

CERS:
Name: SENTRY WELDING & EXHAUST
Address: 25408 W MAIN ST

SENTRY WELDING & EXHAUST (Continued) **S106229941**

City,State,Zip: BARSTOW, CA 92311
Site ID: 66616
CERS ID: 10047946
CERS Description: Chemical Storage Facilities

Violations:
Site ID: 66616
Site Name: SENTRY WELDING & EXHAUST
Violation Date: 11-13-2013
Citation: HSC 6.67 Multiple - California Health and Safety Code, Chapter 6.67, Section(s) Multiple
Violation Description: Haz Waste Generator Program - Administration/Documentation - General
Violation Notes: Returned to compliance on 01/22/2014. Failure to obtain a CUPA Hazardous Waste Generator Permit (SBCC 23.0602(b)(1)) 5050 submitted waiting for bill to be sent out
Violation Division: San Bernardino County Fire Department
Violation Program: HW
Violation Source: CERS,

Site ID: 66616
Site Name: SENTRY WELDING & EXHAUST
Violation Date: 11-13-2013
Citation: HSC 6.67 Multiple - California Health and Safety Code, Chapter 6.67, Section(s) Multiple
Violation Description: Haz Waste Generator Program - Operations/Maintenance - General
Violation Notes: Returned to compliance on 11/13/2013. Failure to label hazardous waste containers (CCR 66262.34(f)(3))
Violation Division: San Bernardino County Fire Department
Violation Program: HW
Violation Source: CERS,

Site ID: 66616
Site Name: SENTRY WELDING & EXHAUST
Violation Date: 11-13-2013
Citation: HSC 6.67 Multiple - California Health and Safety Code, Chapter 6.67, Section(s) Multiple
Violation Description: Haz Waste Generator Program - Operations/Maintenance - General
Violation Notes: Returned to compliance on 01/22/2014. Hazardous waste accumulation time exceeded (CCR 66262.34(a)) waste record provided for recent pick up
Violation Division: San Bernardino County Fire Department
Violation Program: HW
Violation Source: CERS,

Site ID: 66616
Site Name: SENTRY WELDING & EXHAUST
Violation Date: 11-13-2013
Citation: HSC 6.67 Multiple - California Health and Safety Code, Chapter 6.67, Section(s) Multiple
Violation Description: Haz Waste Generator Program - Administration/Documentation - General
Violation Notes: Returned to compliance on 01/22/2014. Failure to obtain an EPA ID Number (CCR 66262.12(a)) c of c completed, mailed application
Violation Division: San Bernardino County Fire Department
Violation Program: HW
Violation Source: CERS,

Site ID: 66616
Site Name: SENTRY WELDING & EXHAUST

SENTRY WELDING & EXHAUST (Continued) **S106229941**

Violation Date: 09-01-2016
Citation: HSC 6.95 25508(a)(1) - California Health and Safety Code, Chapter 6.95, Section(s) 25508(a)(1)
Violation Description: Failure to annually review and electronically certify that the business plan is complete and accurate on or before the annual due date.
Violation Notes: Returned to compliance on 11/10/2016. Business plan not updated within 12 months.
Violation Division: San Bernardino County Fire Department
Violation Program: HMRRP
Violation Source: CERS,

Site ID: 66616
Site Name: SENTRY WELDING & EXHAUST
Violation Date: 11-13-2013
Citation: HSC 6.67 Multiple - California Health and Safety Code, Chapter 6.67, Section(s) Multiple
Violation Description: Haz Waste Generator Program - Operations/Maintenance - General
Violation Notes: Returned to compliance on 01/22/2014. Failure to manage hazardous waste lawfully (CHSC 25154) letter and waste records provided, c of c completed
Violation Division: San Bernardino County Fire Department
Violation Program: HW
Violation Source: CERS,

Site ID: 66616
Site Name: SENTRY WELDING & EXHAUST
Violation Date: 11-13-2013
Citation: HSC 6.67 Multiple - California Health and Safety Code, Chapter 6.67, Section(s) Multiple
Violation Description: Haz Waste Generator Program - Administration/Documentation - General
Violation Notes: Returned to compliance on 01/22/2014. Failure to maintain used oil disposal receipts for at least 3 years (CHSC 25160.2(b)(3)) waste record provided for recent pick up
Violation Division: San Bernardino County Fire Department
Violation Program: HW
Violation Source: CERS,

Site ID: 66616
Site Name: SENTRY WELDING & EXHAUST
Violation Date: 11-13-2013
Citation: HSC 6.95 25505(a) - California Health and Safety Code, Chapter 6.95, Section(s) 25505(a)
Violation Description: Owner/Operator failed to complete and/or submit a Hazardous Materials Business Plan when storing hazardous materials at or above the thresholds quantities of 55 gallons/500 lbs/200 cubic feet.
Violation Notes: Returned to compliance on 03/03/2014.
Violation Division: San Bernardino County Fire Department
Violation Program: HMRRP
Violation Source: CERS,

Evaluation:
Eval General Type: Other/Unknown
Eval Date: 02-11-2015
Violations Found: No
Eval Type: Other, not routine, done by local agency
Eval Notes: INSPECTION - PERMIT STATUS REQUEST

SENTRY WELDING & EXHAUST (Continued) **S106229941**

Eval Division: San Bernardino County Fire Department
Eval Program: HW
Eval Source: CERS,

Eval General Type: Compliance Evaluation Inspection
Eval Date: 09-01-2016
Violations Found: Yes
Eval Type: Routine done by local agency
Eval Notes: HANDLER INSPECTION
Eval Division: San Bernardino County Fire Department
Eval Program: HMRRP
Eval Source: CERS,

Eval General Type: Compliance Evaluation Inspection
Eval Date: 11-13-2013
Violations Found: Yes
Eval Type: Routine done by local agency
Eval Notes: inspection with Gail Obeso.
Eval Division: San Bernardino County Fire Department
Eval Program: HMRRP
Eval Source: CERS,

Eval General Type: Compliance Evaluation Inspection
Eval Date: 11-13-2013
Violations Found: Yes
Eval Type: Routine done by local agency
Eval Notes: inspection with Gail Obeso.
Eval Division: San Bernardino County Fire Department
Eval Program: HW
Eval Source: CERS,

Eval General Type: Compliance Evaluation Inspection
Eval Date: 01-17-2020
Violations Found: No
Eval Type: Routine done by local agency
Eval Notes: Not reported
Eval Division: San Bernardino County Fire Department
Eval Program: HMRRP
Eval Source: CERS,

Enforcement Action:
Site ID: 66616
Site Name: SENTRY WELDING & EXHAUST
Site Address: 25408 W MAIN ST
Site City: BARSTOW
Site Zip: 92311
Enf Action Date: 11-13-2013
Enf Action Type: Notice of Violation (Unified Program)
Enf Action Description: Notice of Violation Issued by the Inspector at the Time of Inspection
Enf Action Notes: Not reported
Enf Action Division: San Bernardino County Fire Department
Enf Action Program: HMRRP
Enf Action Source: CERS,

Site ID: 66616
Site Name: SENTRY WELDING & EXHAUST
Site Address: 25408 W MAIN ST

SENTRY WELDING & EXHAUST (Continued) **S106229941**

Site City: BARSTOW
Site Zip: 92311
Enf Action Date: 09-01-2016
Enf Action Type: Notice of Violation (Unified Program)
Enf Action Description: Notice of Violation Issued by the Inspector at the Time of Inspection
Enf Action Notes: Not reported
Enf Action Division: San Bernardino County Fire Department
Enf Action Program: HMRRP
Enf Action Source: CERS,

Site ID: 66616
Site Name: SENTRY WELDING & EXHAUST
Site Address: 25408 W MAIN ST
Site City: BARSTOW
Site Zip: 92311
Enf Action Date: 11-13-2013
Enf Action Type: Notice of Violation (Unified Program)
Enf Action Description: Notice of Violation Issued by the Inspector at the Time of Inspection
Enf Action Notes: Not reported
Enf Action Division: San Bernardino County Fire Department
Enf Action Program: HW
Enf Action Source: CERS,

Coordinates:
Site ID: 66616
Facility Name: SENTRY WELDING & EXHAUST
Env Int Type Code: HMBP
Program ID: 10047946
Coord Name: Not reported
Ref Point Type Desc: Unknown,
Latitude: 34.878580
Longitude: -117.107100

Affiliation:
Affiliation Type Desc: Parent Corporation
Entity Name: SENTRY WELDING & EXHAUST
Entity Title: Not reported
Affiliation Address: Not reported
Affiliation City: Not reported
Affiliation State: Not reported
Affiliation Country: Not reported
Affiliation Zip: Not reported
Affiliation Phone: ,

Affiliation Type Desc: Property Owner
Entity Name: Chuck Colman
Entity Title: Not reported
Affiliation Address: 25408 w main st
Affiliation City: Barstow
Affiliation State: CA
Affiliation Country: United States
Affiliation Zip: 92311
Affiliation Phone: (760) 253-2737,

Affiliation Type Desc: Environmental Contact
Entity Name: Chuck Colman

SENTRY WELDING & EXHAUST (Continued) **S106229941**

Entity Title: Not reported
Affiliation Address: 25408 W MAIN ST
Affiliation City: BARSTOW
Affiliation State: CA
Affiliation Country: Not reported
Affiliation Zip: 92311
Affiliation Phone: ,

Affiliation Type Desc: Identification Signer
Entity Name: CHUCK COLMAN
Entity Title: OWNER
Affiliation Address: Not reported
Affiliation City: Not reported
Affiliation State: Not reported
Affiliation Country: Not reported
Affiliation Zip: Not reported
Affiliation Phone: ,

Affiliation Type Desc: Legal Owner
Entity Name: Chuck Colman
Entity Title: Not reported
Affiliation Address: 25408 W MAIN STREET
Affiliation City: BARSTOW
Affiliation State: CA
Affiliation Country: United States
Affiliation Zip: 92311
Affiliation Phone: (760) 253-2737,

Affiliation Type Desc: Operator
Entity Name: Chuck Colman
Entity Title: Not reported
Affiliation Address: Not reported
Affiliation City: Not reported
Affiliation State: Not reported
Affiliation Country: Not reported
Affiliation Zip: Not reported
Affiliation Phone: (760) 253-2737,

Affiliation Type Desc: CUPA District
Entity Name: San Bernardino County Fire
Entity Title: Not reported
Affiliation Address: 620 South E Street
Affiliation City: San Bernardino
Affiliation State: CA
Affiliation Country: Not reported
Affiliation Zip: 92415-0153
Affiliation Phone: (909) 386-8401,

Affiliation Type Desc: Facility Mailing Address
Entity Name: Mailing Address
Entity Title: Not reported
Affiliation Address: 25408 W MAIN STREET
Affiliation City: BARSTOW
Affiliation State: CA
Affiliation Country: Not reported
Affiliation Zip: 92311
Affiliation Phone: ,

SENTRY WELDING & EXHAUST (Continued) **S106229941**

Name:	DAVES AUTO BODY
Address:	25408 WEST MAIN STREET
City,State,Zip:	BARSTOW, CA 92311-9705
Site ID:	463859
CERS ID:	110002414888
CERS Description:	US EPA Air Emission Inventory System (EIS)

C8 **JUDY NESS** **RCRA NonGen / NLR** **1025854501**
ESE **25425 BEJOAL ST** **CAC003034729**
1/8-1/4 **BARSTOW, CA 92311**
0.224 mi.
1184 ft. **Site 1 of 2 in cluster C**

Relative: **Higher**

Actual: **2271 ft.**

RCRA NonGen / NLR:

Date Form Received by Agency:		20190919
Handler Name:	JUDY NESS	
Handler Address:		25425 BEJOAL ST
Handler City,State,Zip:		BARSTOW, CA 92311-3411
EPA ID:		CAC003034729
Contact Name:		JUDY NESS
Contact Address:		25425 BEJOAL ST
Contact City,State,Zip:		BARSTOW, CA 92311-3411
Contact Telephone:		760-617-3966
Contact Fax:		Not reported
Contact Email:		TAMMYHURLEY@ALLIANCE-ENVIRO.COM
Contact Title:		Not reported
EPA Region:		09
Land Type:		Not reported
Federal Waste Generator Description:		Not a generator, verified
Non-Notifier:		Not reported
Biennial Report Cycle:		Not reported
Accessibility:		Not reported
Active Site Indicator:		Not reported
State District Owner:		Not reported
State District:		Not reported
Mailing Address:		25425 BEJOAL ST
Mailing City,State,Zip:		BARSTOW, CA 92311-3411
Owner Name:		JUDY NESS
Owner Type:		Other
Operator Name:		JUDY NESS
Operator Type:		Other
Short-Term Generator Activity:		No
Importer Activity:		No
Mixed Waste Generator:		No
Transporter Activity:		No
Transfer Facility Activity:		No
Recycler Activity with Storage:		No
Small Quantity On-Site Burner Exemption:		No
Smelting Melting and Refining Furnace Exemption:		No
Underground Injection Control:		No
Off-Site Waste Receipt:		No
Universal Waste Indicator:		No
Universal Waste Destination Facility:		No
Federal Universal Waste:		No
Active Site Fed-Reg Treatment Storage and Disposal Facility:		Not reported
Active Site Converter Treatment storage and Disposal Facility:		Not reported
Active Site State-Reg Treatment Storage and Disposal Facility:		Not reported
Active Site State-Reg Handler:		---

JUDY NESS (Continued) **1025854501**

Federal Facility Indicator:	Not reported
Hazardous Secondary Material Indicator:	N
Sub-Part K Indicator:	Not reported
Commercial TSD Indicator:	No
Treatment Storage and Disposal Type:	Not reported
2018 GPRA Permit Baseline:	Not on the Baseline
2018 GPRA Renewals Baseline:	Not on the Baseline
Permit Renewals Workload Universe:	Not reported
Permit Workload Universe:	Not reported
Permit Progress Universe:	Not reported
Post-Closure Workload Universe:	Not reported
Closure Workload Universe:	Not reported
202 GPRA Corrective Action Baseline:	No
Corrective Action Workload Universe:	No
Subject to Corrective Action Universe:	No
Non-TSDFs Where RCRA CA has Been Imposed Universe:	No
TSDFs Potentially Subject to CA Under 3004 (u)/(v) Universe:	No
TSDFs Only Subject to CA under Discretionary Auth Universe:	No
Corrective Action Priority Ranking:	No NCAPS ranking
Environmental Control Indicator:	No
Institutional Control Indicator:	No
Human Exposure Controls Indicator:	N/A
Groundwater Controls Indicator:	N/A
Operating TSDF Universe:	Not reported
Full Enforcement Universe:	Not reported
Significant Non-Complier Universe:	No
Unaddressed Significant Non-Complier Universe:	No
Addressed Significant Non-Complier Universe:	No
Significant Non-Complier With a Compliance Schedule Universe:	No
Financial Assurance Required:	Not reported
Handler Date of Last Change:	20190927
Recognized Trader-Importer:	No
Recognized Trader-Exporter:	No
Importer of Spent Lead Acid Batteries:	No
Exporter of Spent Lead Acid Batteries:	No
Recycler Activity Without Storage:	No
Manifest Broker:	No
Sub-Part P Indicator:	No

Handler - Owner Operator:

Owner/Operator Indicator:	Owner
Owner/Operator Name:	JUDY NESS
Legal Status:	Other
Date Became Current:	Not reported
Date Ended Current:	Not reported
Owner/Operator Address:	25425 BEJOAL ST
Owner/Operator City,State,Zip:	BARSTOW, CA 92311-3411
Owner/Operator Telephone:	760-617-3966
Owner/Operator Telephone Ext:	Not reported
Owner/Operator Fax:	Not reported
Owner/Operator Email:	Not reported

Owner/Operator Indicator:	Operator
Owner/Operator Name:	JUDY NESS
Legal Status:	Other
Date Became Current:	Not reported

JUDY NESS (Continued) **1025854501**

Date Ended Current:	Not reported
Owner/Operator Address:	25425 BEJOAL ST
Owner/Operator City,State,Zip:	BARSTOW, CA 92311-3411
Owner/Operator Telephone:	760-617-3966
Owner/Operator Telephone Ext:	Not reported
Owner/Operator Fax:	Not reported
Owner/Operator Email:	Not reported

Historic Generators:

Receive Date:	20190919
Handler Name: JUDY NESS	
Federal Waste Generator Description:	Not a generator, verified
State District Owner:	Not reported
Large Quantity Handler of Universal Waste:	No
Recognized Trader Importer:	No
Recognized Trader Exporter:	No
Spent Lead Acid Battery Importer:	No
Spent Lead Acid Battery Exporter:	No
Current Record:	Yes
Non Storage Recycler Activity:	Not reported
Electronic Manifest Broker:	Not reported

List of NAICS Codes and Descriptions:

NAICS Code:	56299
NAICS Description:	ALL OTHER WASTE MANAGEMENT SERVICES

Facility Has Received Notices of Violations:

Violations:	No Violations Found

Evaluation Action Summary:

Evaluations:	No Evaluations Found

C9 **JUDY NESS** **RCRA NonGen / NLR** **1025854504**
ESE **25425 BEJOAL ST** **CAC003034732**
1/8-1/4 **BARSTOW, CA 92311**
0.224 mi.
1184 ft. **Site 2 of 2 in cluster C**

Relative: RCRA NonGen / NLR:
Higher

Actual: Date Form Received by Agency:		20190919
2271 ft. Handler Name:	JUDY NESS	
Handler Address:		25425 BEJOAL ST
Handler City,State,Zip:		BARSTOW, CA 92311-3411
EPA ID:		CAC003034732
Contact Name:		JUDY NESS
Contact Address:		25425 BEJOAL ST
Contact City,State,Zip:		BARSTOW, CA 92311-3411
Contact Telephone:		760-617-3966
Contact Fax:		Not reported
Contact Email:		TAMMYHURLEY@ALLIANCE-ENVIRO.COM
Contact Title:		Not reported
EPA Region:		09
Land Type:		Not reported
Federal Waste Generator Description:		Not a generator, verified
Non-Notifier:		Not reported

JUDY NESS (Continued) **1025854504**

Biennial Report Cycle:	Not reported
Accessibility:	Not reported
Active Site Indicator:	Not reported
State District Owner:	Not reported
State District:	Not reported
Mailing Address:	25425 BEJOAL ST
Mailing City,State,Zip:	BARSTOW, CA 92311-3411
Owner Name:	JUDY NESS
Owner Type:	Other
Operator Name:	JUDY NESS
Operator Type:	Other
Short-Term Generator Activity:	No
Importer Activity:	No
Mixed Waste Generator:	No
Transporter Activity:	No
Transfer Facility Activity:	No
Recycler Activity with Storage:	No
Small Quantity On-Site Burner Exemption:	No
Smelting Melting and Refining Furnace Exemption:	No
Underground Injection Control:	No
Off-Site Waste Receipt:	No
Universal Waste Indicator:	No
Universal Waste Destination Facility:	No
Federal Universal Waste:	No
Active Site Fed-Reg Treatment Storage and Disposal Facility:	Not reported
Active Site Converter Treatment storage and Disposal Facility:	Not reported
Active Site State-Reg Treatment Storage and Disposal Facility:	Not reported
Active Site State-Reg Handler:	---
Federal Facility Indicator:	Not reported
Hazardous Secondary Material Indicator:	N
Sub-Part K Indicator:	Not reported
Commercial TSD Indicator:	No
Treatment Storage and Disposal Type:	Not reported
2018 GPRA Permit Baseline:	Not on the Baseline
2018 GPRA Renewals Baseline:	Not on the Baseline
Permit Renewals Workload Universe:	Not reported
Permit Workload Universe:	Not reported
Permit Progress Universe:	Not reported
Post-Closure Workload Universe:	Not reported
Closure Workload Universe:	Not reported
202 GPRA Corrective Action Baseline:	No
Corrective Action Workload Universe:	No
Subject to Corrective Action Universe:	No
Non-TSDFs Where RCRA CA has Been Imposed Universe:	No
TSDFs Potentially Subject to CA Under 3004 (u)/(v) Universe:	No
TSDFs Only Subject to CA under Discretionary Auth Universe:	No
Corrective Action Priority Ranking:	No NCAPS ranking
Environmental Control Indicator:	No
Institutional Control Indicator:	No
Human Exposure Controls Indicator:	N/A
Groundwater Controls Indicator:	N/A
Operating TSDF Universe:	Not reported
Full Enforcement Universe:	Not reported
Significant Non-Complier Universe:	No
Unaddressed Significant Non-Complier Universe:	No
Addressed Significant Non-Complier Universe:	No
Significant Non-Complier With a Compliance Schedule Universe:	No

JUDY NESS (Continued) **1025854504**

Financial Assurance Required:	Not reported
Handler Date of Last Change:	20190927
Recognized Trader-Importer:	No
Recognized Trader-Exporter:	No
Importer of Spent Lead Acid Batteries:	No
Exporter of Spent Lead Acid Batteries:	No
Recycler Activity Without Storage:	No
Manifest Broker:	No
Sub-Part P Indicator:	No

Handler - Owner Operator:

Owner/Operator Indicator:	Operator
Owner/Operator Name:	JUDY NESS
Legal Status:	Other
Date Became Current:	Not reported
Date Ended Current:	Not reported
Owner/Operator Address:	25425 BEJOAL ST
Owner/Operator City,State,Zip:	BARSTOW, CA 92311-3411
Owner/Operator Telephone:	760-617-3966
Owner/Operator Telephone Ext:	Not reported
Owner/Operator Fax:	Not reported
Owner/Operator Email:	Not reported

Owner/Operator Indicator:	Owner
Owner/Operator Name:	JUDY NESS
Legal Status:	Other
Date Became Current:	Not reported
Date Ended Current:	Not reported
Owner/Operator Address:	25425 BEJOAL ST
Owner/Operator City,State,Zip:	BARSTOW, CA 92311-3411
Owner/Operator Telephone:	760-617-3966
Owner/Operator Telephone Ext:	Not reported
Owner/Operator Fax:	Not reported
Owner/Operator Email:	Not reported

Historic Generators:

Receive Date:	20190919
Handler Name: JUDY NESS	
Federal Waste Generator Description:	Not a generator, verified
State District Owner:	Not reported
Large Quantity Handler of Universal Waste:	No
Recognized Trader Importer:	No
Recognized Trader Exporter:	No
Spent Lead Acid Battery Importer:	No
Spent Lead Acid Battery Exporter:	No
Current Record:	Yes
Non Storage Recycler Activity:	Not reported
Electronic Manifest Broker:	Not reported

List of NAICS Codes and Descriptions:

NAICS Code:	56299
NAICS Description:	ALL OTHER WASTE MANAGEMENT SERVICES

Facility Has Received Notices of Violations:

JUDY NESS (Continued) **1025854504**

Violations: No Violations Found

Evaluation Action Summary:
Evaluations: No Evaluations Found

---

10 South 1/8-1/4 0.231 mi. 1222 ft.

ESGANISLADA JARAMILLO
34250 PARIS STREET
BARSTOW, CA 92311

RCRA NonGen / NLR **1024761460** **CAC002981320**

Relative: Higher

Actual: 2263 ft.

RCRA NonGen / NLR:

Date Form Received by Agency:		20180920
Handler Name:	ESGANISLADA JARAMILLO	
Handler Address:		34250 PARIS STREET
Handler City,State,Zip:		BARSTOW, CA 92311
EPA ID:		CAC002981320
Contact Name:		ESGANISLADA JARAMILLO
Contact Address:		34250 PARIS STREET
Contact City,State,Zip:		BARSTOW, CA 92311
Contact Telephone:		760-253-3845
Contact Fax:		Not reported
Contact Email:		RUTHSAMANO@ALLIANCE-ENVIRO.COM
Contact Title:		Not reported
EPA Region:		09
Land Type:		Not reported
Federal Waste Generator Description:		Not a generator, verified
Non-Notifier:		Not reported
Biennial Report Cycle:		Not reported
Accessibility:		Not reported
Active Site Indicator:		Handler Activities
State District Owner:		Not reported
State District:		Not reported
Mailing Address:		34250 PARIS STREET
Mailing City,State,Zip:		BARSTOW, CA 92311
Owner Name:		ESGANISLADA JARAMILLO
Owner Type:		Other
Operator Name:		ESGANISLADA JARAMILLO
Operator Type:		Other
Short-Term Generator Activity:		No
Importer Activity:		No
Mixed Waste Generator:		No
Transporter Activity:		No
Transfer Facility Activity:		No
Recycler Activity with Storage:		No
Small Quantity On-Site Burner Exemption:		No
Smelting Melting and Refining Furnace Exemption:		No
Underground Injection Control:		No
Off-Site Waste Receipt:		No
Universal Waste Indicator:		Yes
Universal Waste Destination Facility:		Yes
Federal Universal Waste:		No
Active Site Fed-Reg Treatment Storage and Disposal Facility:		Not reported
Active Site Converter Treatment storage and Disposal Facility:		Not reported
Active Site State-Reg Treatment Storage and Disposal Facility:		Not reported
Active Site State-Reg Handler:		---

ESGANISLADA JARAMILLO (Continued) **1024761460**

Federal Facility Indicator:	Not reported
Hazardous Secondary Material Indicator:	N
Sub-Part K Indicator:	Not reported
Commercial TSD Indicator:	No
Treatment Storage and Disposal Type:	Not reported
2018 GPRA Permit Baseline:	Not on the Baseline
2018 GPRA Renewals Baseline:	Not on the Baseline
Permit Renewals Workload Universe:	Not reported
Permit Workload Universe:	Not reported
Permit Progress Universe:	Not reported
Post-Closure Workload Universe:	Not reported
Closure Workload Universe:	Not reported
202 GPRA Corrective Action Baseline:	No
Corrective Action Workload Universe:	No
Subject to Corrective Action Universe:	No
Non-TSDFs Where RCRA CA has Been Imposed Universe:	No
TSDFs Potentially Subject to CA Under 3004 (u)/(v) Universe:	No
TSDFs Only Subject to CA under Discretionary Auth Universe:	No
Corrective Action Priority Ranking:	No NCAPS ranking
Environmental Control Indicator:	No
Institutional Control Indicator:	No
Human Exposure Controls Indicator:	N/A
Groundwater Controls Indicator:	N/A
Operating TSDF Universe:	Not reported
Full Enforcement Universe:	Not reported
Significant Non-Complier Universe:	No
Unaddressed Significant Non-Complier Universe:	No
Addressed Significant Non-Complier Universe:	No
Significant Non-Complier With a Compliance Schedule Universe:	No
Financial Assurance Required:	Not reported
Handler Date of Last Change:	20181001
Recognized Trader-Importer:	No
Recognized Trader-Exporter:	No
Importer of Spent Lead Acid Batteries:	No
Exporter of Spent Lead Acid Batteries:	No
Recycler Activity Without Storage:	No
Manifest Broker:	No
Sub-Part P Indicator:	No

Handler - Owner Operator:

Owner/Operator Indicator:	Operator
Owner/Operator Name:	ESGANISLADA JARAMILLO
Legal Status:	Other
Date Became Current:	Not reported
Date Ended Current:	Not reported
Owner/Operator Address:	34250 PARIS STREET
Owner/Operator City,State,Zip:	BARSTOW, CA 92311
Owner/Operator Telephone:	760-253-3845
Owner/Operator Telephone Ext:	Not reported
Owner/Operator Fax:	Not reported
Owner/Operator Email:	Not reported

Owner/Operator Indicator:	Owner
Owner/Operator Name:	ESGANISLADA JARAMILLO
Legal Status:	Other
Date Became Current:	Not reported

ESGANISLADA JARAMILLO (Continued) **1024761460**

Date Ended Current:	Not reported
Owner/Operator Address:	34250 PARIS STREET
Owner/Operator City,State,Zip:	BARSTOW, CA 92311
Owner/Operator Telephone:	760-253-3483
Owner/Operator Telephone Ext:	Not reported
Owner/Operator Fax:	Not reported
Owner/Operator Email:	Not reported

Historic Generators:

Receive Date:	20180920
Handler Name: ESGANISLADA JARAMILLO	
Federal Waste Generator Description:	Not a generator, verified
State District Owner:	Not reported
Large Quantity Handler of Universal Waste:	No
Recognized Trader Importer:	No
Recognized Trader Exporter:	No
Spent Lead Acid Battery Importer:	No
Spent Lead Acid Battery Exporter:	No
Current Record:	Yes
Non Storage Recycler Activity:	Not reported
Electronic Manifest Broker:	Not reported

List of NAICS Codes and Descriptions:

NAICS Code:	56299
NAICS Description:	ALL OTHER WASTE MANAGEMENT SERVICES

Facility Has Received Notices of Violations:

Violations:	No Violations Found

Evaluation Action Summary:

Evaluations:	No Evaluations Found

D11 **UNKNOWN** **LUST** **S104232349**
ENE **25513 MAIN ST W** **Cortese** **N/A**
1/4-1/2 **LENWOOD, CA 92310** **HIST CORTESE**
0.306 mi. **CERS**
1618 ft. **Site 1 of 2 in cluster D**

Relative: **Higher**

Actual: **2245 ft.**

LUST:

Name:	UNKNOWN
Address:	25513 MAIN ST W
City,State,Zip:	LENWOOD, CA 92310
Lead Agency:	LAHONTAN RWQCB (REGION 6V)
Case Type:	LUST Cleanup Site
Geo Track:	http://geotracker.waterboards.ca.gov/profile_report.asp?global_id=T0607100640
Global Id:	T0607100640
Latitude:	34.8783715
Longitude:	-117.1064485
Status:	Completed - Case Closed
Status Date:	03/31/1988
Case Worker:	JWC
RB Case Number:	6B3600014T
Local Agency:	Not reported
File Location:	Not reported
Local Case Number:	Not reported

UNKNOWN (Continued) **S104232349**

Potential Media Affect: Soil
Potential Contaminants of Concern: Gasoline
Site History: Not reported

LUST:
Global Id: T0607100640
Contact Type: Regional Board Caseworker
Contact Name: JEHIEL CASS
Organization Name: LAHONTAN RWQCB (REGION 6V)
Address: 15095 Armagosa Road, Building 2, Suite 210
City: VICTORVILLE
Email: jehiel.cass@waterboards.ca.gov
Phone Number: 7602412434

LUST:
Global Id: T0607100640
Action Type: Other
Date: 07/24/1986
Action: Leak Discovery

Global Id: T0607100640
Action Type: Other
Date: 08/11/1986
Action: Leak Reported

Global Id: T0607100640
Action Type: ENFORCEMENT
Date: 02/26/2003
Action: Technical Correspondence / Assistance / Other

Global Id: T0607100640
Action Type: Other
Date: 07/24/1986
Action: Leak Stopped

LUST:
Global Id: T0607100640
Status: Open - Case Begin Date
Status Date: 07/24/1986

Global Id: T0607100640
Status: Completed - Case Closed
Status Date: 11/12/1986

Global Id: T0607100640
Status: Open - Reopen Case
Status Date: 11/13/1986

Global Id: T0607100640
Status: Open - Site Assessment
Status Date: 11/14/1986

Global Id: T0607100640
Status: Completed - Case Closed
Status Date: 03/31/1988

UNKNOWN (Continued) **S104232349**

LUST Region 6V:

Name:	UNKNOWN
Address:	25513 MAIN ST W
City:	LENWOOD
Region:	6V
Case Number:	6B3600014T
Leak Record:	12/31/1986
Report Date:	8/11/1986
Reported By Address:	Not reported
Responsible Party:	LAWRENCE MUNSHY/FERRARI, HEL
Operator:	LAWRENCE MUNSCHY
Cross Street:	Not reported
Local Agency:	36000L
Regional Board:	6V
Chemical:	Unleaded Gasoline
Case Type:	Soil only
Funding:	Not reported
Enforce Type:	TA-GEN
How Found:	Tank Closure
How Stopped:	Not reported
Cause of Leak:	UNK
Leak Source:	UNK
Global ID:	T0607100640
Stop Date:	7/24/1986
Leak Confirm:	Not reported
Submit Workplan:	Not reported
Prelim Assess:	Not reported
Pollution Char:	11/14/1986
Remed Plan:	Not reported
Remed Action:	Not reported
Monitoring:	Not reported
Close Date:	3/31/1988
Discovered:	7/24/1986
Enforce Date:	Not reported
Review Date:	10/15/1999
GW Qualifier:	Not reported
Soil Qualifier:	Not reported
MTBE class:	*
Max MTBE Grnd Wtr:	Not reported
Max MTBE Soil:	Not reported
MTBE Counts:	0
MTBE Fuel:	1
MTBE Tested:	NT
Organization Name:	Not reported
Status:	Case Closed
Contact:	Not reported
Interim Action:	Not reported
Pilot Program:	LOP
Lat/Long:	35.3660975 / -116.6396646
Staff Initials:	KD
Local Agency Staff:	Not reported
Lead Agency:	Regional Board
Summary:	CLEAN UP IN PROGRESS.
Basin Number:	RED PASS VALLEY (6-2
Beneficial:	Not reported
Priority:	Not reported
UST Cleanup Fund ID:	Not reported

UNKNOWN (Continued) **S104232349**

Suspended: Not reported
Local Case Number: Not reported
Amount: Not reported
Abate Method: Not reported
Water System: Not reported
Well Name: Not reported
Distance: 21859.35526
Wst Disch Reqrmnt Global ID: Not reported
Wst Disch Reqrmnt Name: Not reported

CORTESE:
Name: UNKNOWN
Address: 25513 MAIN ST W
City,State,Zip: LENWOOD, CA 92310
Region: CORTESE
Envirostor Id: Not reported
Global ID: T0607100640
Site/Facility Type: LUST CLEANUP SITE
Cleanup Status: COMPLETED - CASE CLOSED
Status Date: Not reported
Site Code: Not reported
Latitude: Not reported
Longitude: Not reported
Owner: Not reported
Enf Type: Not reported
Swat R: Not reported
Flag: active
Order No: Not reported
Waste Discharge System No: Not reported
Effective Date: Not reported
Region 2: Not reported
WID Id: Not reported
Solid Waste Id No: Not reported
Waste Management Uit Name: Not reported
File Name: Active Open

HIST CORTESE:
edr_fname: UNKNOWN
edr_fadd1: 25513 MAIN
City,State,Zip: LENWOOD, CA 92310
Region: CORTESE
Facility County Code: 36
Reg By: LTNKA
Reg Id: 6B3600014T

CERS:
Name: UNKNOWN
Address: 25513 MAIN ST W
City,State,Zip: LENWOOD, CA 92310
Site ID: 207468
CERS ID: T0607100640
CERS Description: Leaking Underground Storage Tank Cleanup Site

Affiliation:
Affiliation Type Desc: Regional Board Caseworker
Entity Name: JEHIEL CASS - LAHONTAN RWQCB (REGION 6V)

UNKNOWN (Continued) **S104232349**

Entity Title:	Not reported
Affiliation Address:	15095 Armagosa Road, Building 2, Suite 210
Affiliation City:	VICTORVILLE
Affiliation State:	CA
Affiliation Country:	Not reported
Affiliation Zip:	Not reported
Affiliation Phone:	7602412434,

D12 **W A THOMPSON CO** **LUST** **S102038175**
ENE **25538 MAIN ST W** **Cortese** **N/A**
1/4-1/2 **BARSTOW, CA 92311** **HIST CORTESE**
0.321 mi. **CERS**
1694 ft. **Site 2 of 2 in cluster D**

Relative:
Higher

Actual:
2243 ft.

LUST:

Name:	W A THOMPSON CO
Address:	25538 MAIN ST W
City,State,Zip:	BARSTOW, CA 92311
Lead Agency:	SAN BERNARDINO COUNTY
Case Type:	LUST Cleanup Site
Geo Track:	http://geotracker.waterboards.ca.gov/profile_report.asp?global_id=T0607100878
Global Id:	T0607100878
Latitude:	34.8853363
Longitude:	-116.9906946
Status:	Completed - Case Closed
Status Date:	01/30/1997
Case Worker:	JC
RB Case Number:	6B3600754T
Local Agency:	SAN BERNARDINO COUNTY
File Location:	Local Agency
Local Case Number:	96044
Potential Media Affect:	Soil
Potential Contaminants of Concern:	Diesel
Site History:	Not reported

LUST:

Global Id:	T0607100878
Contact Type:	Local Agency Caseworker
Contact Name:	JACKSON CRUTSINGER
Organization Name:	SAN BERNARDINO COUNTY
Address:	620 SOUTH E STREET
City:	SAN BERNARDINO
Email:	jcrutsinger@sbcfire.org
Phone Number:	Not reported

LUST:

Global Id:	T0607100878
Action Type:	Other
Date:	08/08/1996
Action:	Leak Discovery

Global Id:	T0607100878
Action Type:	Other
Date:	08/26/1996
Action:	Leak Reported

Global Id: T0607100878

W A THOMPSON CO (Continued) **S102038175**

Action Type: ENFORCEMENT
Date: 09/03/1996
Action: * Historical Enforcement

Global Id: T0607100878
Action Type: Other
Date: 08/08/1996
Action: Leak Stopped

LUST:
Global Id: T0607100878
Status: Open - Case Begin Date
Status Date: 08/08/1996

Global Id: T0607100878
Status: Open - Site Assessment
Status Date: 08/08/1996

Global Id: T0607100878
Status: Open - Site Assessment
Status Date: 08/26/1996

Global Id: T0607100878
Status: Open - Remediation
Status Date: 09/03/1996

Global Id: T0607100878
Status: Open - Site Assessment
Status Date: 09/16/1996

Global Id: T0607100878
Status: Completed - Case Closed
Status Date: 01/30/1997

LUST Region 6V:
Name: W A THOMPSON CO
Address: 25538 MAIN ST W
City: BARSTOW
Region: 6V
Case Number: 6B3600754T
Leak Record: 9/23/1996
Report Date: 8/26/1996
Reported By Address: Not reported
Responsible Party: W A THOMPSON CO
Operator: W A THOMPSON CO
Cross Street: LENWOOD RD
Local Agency: 36000L
Regional Board: 6V
Chemical: Diesel
Case Type: Soil only
Funding: F
Enforce Type: EF
How Found: Tank Closure
How Stopped: Not reported
Cause of Leak: UNK

W A THOMPSON CO (Continued) **S102038175**

Leak Source:	Tank
Global ID:	T0607100878
Stop Date:	8/8/1996
Leak Confirm:	8/26/1996
Submit Workplan:	9/16/1996
Prelim Assess:	8/8/1996
Pollution Char:	Not reported
Remed Plan:	9/3/1996
Remed Action:	Not reported
Monitoring:	Not reported
Close Date:	1/30/1997
Discovered:	8/8/1996
Enforce Date:	9/3/1996
Review Date:	1/13/2000
GW Qualifier:	Not reported
Soil Qualifier:	Not reported
MTBE class:	*
Max MTBE Grnd Wtr:	Not reported
Max MTBE Soil:	Not reported
MTBE Counts:	0
MTBE Fuel:	0
MTBE Tested:	NRQ
Organization Name:	Not reported
Status:	Case Closed
Contact:	Not reported
Interim Action:	Not reported
Pilot Program:	LUST
Lat/Long:	34.8853363 / -116.9906946
Staff Initials:	KD
Local Agency Staff:	JC3
Lead Agency:	Local Agency
Summary:	CASE NO#96044 SAN BERNARDINO COUNTY FIRE DEPT HAS ORDERED A SITE INVESTIGATION CASE CLOSED
Basin Number:	LOWER MOJAVE RIVER V
Beneficial:	Not reported
Priority:	Not reported
UST Cleanup Fund ID:	Not reported
Suspended:	Not reported
Local Case Number:	96044
Amount:	Not reported
Abate Method:	Not reported
Water System:	Not reported
Well Name:	Not reported
Distance:	5720.364141
Wst Disch Reqrmnt Global ID:	Not reported
Wst Disch Reqrmnt Name:	Not reported

CORTESE:

Name:	W A THOMPSON CO
Address:	25538 MAIN ST W
City,State,Zip:	BARSTOW, CA 92311
Region:	CORTESE
Envirostor Id:	Not reported
Global ID:	T0607100878
Site/Facility Type:	LUST CLEANUP SITE
Cleanup Status:	COMPLETED - CASE CLOSED

W A THOMPSON CO (Continued) **S102038175**

Status Date:	Not reported
Site Code:	Not reported
Latitude:	Not reported
Longitude:	Not reported
Owner:	Not reported
Enf Type:	Not reported
Swat R:	Not reported
Flag:	active
Order No:	Not reported
Waste Discharge System No:	Not reported
Effective Date:	Not reported
Region 2:	Not reported
WID Id:	Not reported
Solid Waste Id No:	Not reported
Waste Management Uit Name:	Not reported
File Name:	Active Open

HIST CORTESE:

edr_fname:	W A THOMPSON CO
edr_fadd1:	25538 MAIN
City,State,Zip:	BARSTOW, CA 92311
Region:	CORTESE
Facility County Code:	36
Reg By:	LTNKA
Reg Id:	6B3600754T

CERS:

Name:	W A THOMPSON CO
Address:	25538 MAIN ST W
City,State,Zip:	BARSTOW, CA 92311
Site ID:	224885
CERS ID:	T0607100878
CERS Description:	Leaking Underground Storage Tank Cleanup Site

Affiliation:

Affiliation Type Desc:	Local Agency Caseworker
Entity Name:	JACKSON CRUTSINGER - SAN BERNARDINO COUNTY
Entity Title:	Not reported
Affiliation Address:	620 SOUTH E STREET
Affiliation City:	SAN BERNARDINO
Affiliation State:	CA
Affiliation Country:	Not reported
Affiliation Zip:	Not reported
Affiliation Phone:	,

---

13 **SHIRLEY MORGAN** **LUST** **S103587797**
ENE **25644 MAIN ST W** **Cortese** **N/A**
1/4-1/2 **BARSTOW, CA 92311** **HIST CORTESE**
0.497 mi. **CERS**
2623 ft.

Relative:
Higher

Actual:
2246 ft.

LUST:

Name:	SHIRLEY MORGAN
Address:	25644 MAIN ST W
City,State,Zip:	BARSTOW, CA 92311
Lead Agency:	SAN BERNARDINO COUNTY

SHIRLEY MORGAN (Continued) **S103587797**

Case Type:	LUST Cleanup Site
Geo Track:	http://geotracker.waterboards.ca.gov/profile_report.asp?global_id=T0607100927
Global Id:	T0607100927
Latitude:	34.880493
Longitude:	-117.101769
Status:	Completed - Case Closed
Status Date:	05/11/2000
Case Worker:	JC
RB Case Number:	6B3600911T
Local Agency:	SAN BERNARDINO COUNTY
File Location:	Local Agency
Local Case Number:	98085
Potential Media Affect:	Soil
Potential Contaminants of Concern:	Gasoline
Site History:	Not reported

LUST:

Global Id:	T0607100927
Contact Type:	Regional Board Caseworker
Contact Name:	JEHIEL CASS
Organization Name:	LAHONTAN RWQCB (REGION 6V)
Address:	15095 Armagosa Road, Building 2, Suite 210
City:	VICTORVILLE
Email:	jehiel.cass@waterboards.ca.gov
Phone Number:	7602412434

Global Id:	T0607100927
Contact Type:	Local Agency Caseworker
Contact Name:	JACKSON CRUTSINGER
Organization Name:	SAN BERNARDINO COUNTY
Address:	620 SOUTH E STREET
City:	SAN BERNARDINO
Email:	jcrutsinger@sbcfire.org
Phone Number:	Not reported

LUST:

Global Id:	T0607100927
Action Type:	Other
Date:	10/13/1998
Action:	Leak Discovery

Global Id:	T0607100927
Action Type:	Other
Date:	10/13/1998
Action:	Leak Reported

Global Id:	T0607100927
Action Type:	ENFORCEMENT
Date:	11/25/1998
Action:	* Historical Enforcement

Global Id:	T0607100927
Action Type:	Other
Date:	10/13/1998
Action:	Leak Stopped

SHIRLEY MORGAN (Continued) **S103587797**

LUST:

Global Id:	T0607100927
Status:	Open - Case Begin Date
Status Date:	10/13/1998
Global Id:	T0607100927
Status:	Open - Site Assessment
Status Date:	10/13/1998
Global Id:	T0607100927
Status:	Open - Site Assessment
Status Date:	11/25/1998
Global Id:	T0607100927
Status:	Completed - Case Closed
Status Date:	05/11/2000

LUST Region 6V:

Name:	SHIRLEY MORGAN
Address:	25644 MAIN ST W
City:	BARSTOW
Region:	6V
Case Number:	6B3600911T
Leak Record:	12/28/1998
Report Date:	10/13/1998
Reported By Address:	Not reported
Responsible Party:	SHIRLEY MORGAN
Operator:	Not reported
Cross Street:	WESTERN DR
Local Agency:	36000L
Regional Board:	6V
Chemical:	Gasoline
Case Type:	Soil only
Funding:	F
Enforce Type:	EF
How Found:	OM
How Stopped:	Not reported
Cause of Leak:	UNK
Leak Source:	Tank
Global ID:	T0607100927
Stop Date:	10/13/1998
Leak Confirm:	10/13/1998
Submit Workplan:	Not reported
Prelim Assess:	Not reported
Pollution Char:	11/25/1998
Remed Plan:	Not reported
Remed Action:	Not reported
Monitoring:	Not reported
Close Date:	5/11/2000
Discovered:	10/13/1998
Enforce Date:	11/25/1998
Review Date:	6/19/2000
GW Qualifier:	Not reported
Soil Qualifier:	Not reported
MTBE class:	Not reported

SHIRLEY MORGAN (Continued) **S103587797**

Max MTBE Grnd Wtr: 0
Max MTBE Soil: Not reported
MTBE Counts: 1
MTBE Fuel: 1
MTBE Tested: YES
Organization Name: Not reported
Status: Case Closed
Contact: Not reported
Interim Action: Not reported
Pilot Program: LUST
Lat/Long: 34.8803778 / -117.1025418
Staff Initials: KD
Local Agency Staff: JC3
Lead Agency: Local Agency
Summary: Not reported
Basin Number: MIDDLE MOJAVE RIVER
Beneficial: Not reported
Priority: Not reported
UST Cleanup Fund ID: Not reported
Suspended: Not reported
Local Case Number: 98085
Amount: Not reported
Abate Method: Not reported
Water System: Not reported
Well Name: Not reported
Distance: 4976.942168
Wst Disch Reqrmnt Global ID: Not reported
Wst Disch Reqrmnt Name: Not reported

CORTESE:
Name: SHIRLEY MORGAN
Address: 25644 MAIN ST W
City,State,Zip: BARSTOW, CA 92311
Region: CORTESE
Envirostor Id: Not reported
Global ID: T0607100927
Site/Facility Type: LUST CLEANUP SITE
Cleanup Status: COMPLETED - CASE CLOSED
Status Date: Not reported
Site Code: Not reported
Latitude: Not reported
Longitude: Not reported
Owner: Not reported
Enf Type: Not reported
Swat R: Not reported
Flag: active
Order No: Not reported
Waste Discharge System No: Not reported
Effective Date: Not reported
Region 2: Not reported
WID Id: Not reported
Solid Waste Id No: Not reported
Waste Management Uit Name: Not reported
File Name: Active Open

HIST CORTESE:

SHIRLEY MORGAN (Continued) **S103587797**

edr_fname: SHIRLEY MORGAN
edr_fadd1: 25644 MAIN
City,State,Zip: BARSTOW, CA 92311
Region: CORTESE
Facility County Code: 36
Reg By: LTNKA
Reg Id: 6B3600911T

CERS:
Name: SHIRLEY MORGAN
Address: 25644 MAIN ST W
City,State,Zip: BARSTOW, CA 92311
Site ID: 201182
CERS ID: T0607100927
CERS Description: Leaking Underground Storage Tank Cleanup Site

Affiliation:
Affiliation Type Desc: Local Agency Caseworker
Entity Name: JACKSON CRUTSINGER - SAN BERNARDINO COUNTY
Entity Title: Not reported
Affiliation Address: 620 SOUTH E STREET
Affiliation City: SAN BERNARDINO
Affiliation State: CA
Affiliation Country: Not reported
Affiliation Zip: Not reported
Affiliation Phone: ,

Affiliation Type Desc: Regional Board Caseworker
Entity Name: JEHIEL CASS - LAHONTAN RWQCB (REGION 6V)
Entity Title: Not reported
Affiliation Address: 15095 Armagosa Road, Building 2, Suite 210
Affiliation City: VICTORVILLE
Affiliation State: CA
Affiliation Country: Not reported
Affiliation Zip: Not reported
Affiliation Phone: 7602412434,

Count: 2 records. ORPHAN SUMMARY

City	EDR ID	Site Name	Site Address	Zip	Database(s)
BARSTOW	S107531324		2300 BLOCK OF EAST MAIN, CROSS	92311	CDL
BARSTOW	S107532080		27033 1/2 W MAIN ST	92311	CDL

GOVERNMENT RECORDS SEARCHED / DATA CURRENCY TRACKING

To maintain currency of the following federal and state databases, EDR contacts the appropriate governmental agency on a monthly or quarterly basis, as required.

Number of Days to Update: Provides confirmation that EDR is reporting records that have been updated within 90 days from the date the government agency made the information available to the public.

STANDARD ENVIRONMENTAL RECORDS

Lists of Federal NPL (Superfund) sites

NPL: National Priority List

National Priorities List (Superfund). The NPL is a subset of CERCLIS and identifies over 1,200 sites for priority cleanup under the Superfund Program. NPL sites may encompass relatively large areas. As such, EDR provides polygon coverage for over 1,000 NPL site boundaries produced by EPA's Environmental Photographic Interpretation Center (EPIC) and regional EPA offices.

Date of Government Version: 01/25/2022
Date Data Arrived at EDR: 02/03/2022
Date Made Active in Reports: 02/22/2022
Number of Days to Update: 19

Source: EPA
Telephone: N/A
Last EDR Contact: 03/02/2022
Next Scheduled EDR Contact: 04/11/2022
Data Release Frequency: Quarterly

NPL Site Boundaries

Sources:

EPA's Environmental Photographic Interpretation Center (EPIC)
Telephone: 202-564-7333

EPA Region 1
Telephone 617-918-1143

EPA Region 3
Telephone 215-814-5418

EPA Region 4
Telephone 404-562-8033

EPA Region 5
Telephone 312-886-6686

EPA Region 10
Telephone 206-553-8665

EPA Region 6
Telephone: 214-655-6659

EPA Region 7
Telephone: 913-551-7247

EPA Region 8
Telephone: 303-312-6774

EPA Region 9
Telephone: 415-947-4246

Proposed NPL: Proposed National Priority List Sites

A site that has been proposed for listing on the National Priorities List through the issuance of a proposed rule in the Federal Register. EPA then accepts public comments on the site, responds to the comments, and places on the NPL those sites that continue to meet the requirements for listing.

Date of Government Version: 01/25/2022
Date Data Arrived at EDR: 02/03/2022
Date Made Active in Reports: 02/22/2022
Number of Days to Update: 19

Source: EPA
Telephone: N/A
Last EDR Contact: 03/02/2022
Next Scheduled EDR Contact: 04/11/2022
Data Release Frequency: Quarterly

NPL LIENS: Federal Superfund Liens

Federal Superfund Liens. Under the authority granted the USEPA by CERCLA of 1980, the USEPA has the authority to file liens against real property in order to recover remedial action expenditures or when the property owner received notification of potential liability. USEPA compiles a listing of filed notices of Superfund Liens.

Date of Government Version: 10/15/1991
Date Data Arrived at EDR: 02/02/1994
Date Made Active in Reports: 03/30/1994
Number of Days to Update: 56

Source: EPA
Telephone: 202-564-4267
Last EDR Contact: 08/15/2011
Next Scheduled EDR Contact: 11/28/2011
Data Release Frequency: No Update Planned

Lists of Federal Delisted NPL sites

Delisted NPL: National Priority List Deletions

The National Oil and Hazardous Substances Pollution Contingency Plan (NCP) establishes the criteria that the EPA uses to delete sites from the NPL. In accordance with 40 CFR 300.425.(e), sites may be deleted from the NPL where no further response is appropriate.

Date of Government Version: 01/25/2022
Date Data Arrived at EDR: 02/03/2022
Date Made Active in Reports: 02/22/2022
Number of Days to Update: 19

Source: EPA
Telephone: N/A
Last EDR Contact: 03/02/2022
Next Scheduled EDR Contact: 04/11/2022
Data Release Frequency: Quarterly

Lists of Federal sites subject to CERCLA removals and CERCLA orders

FEDERAL FACILITY: Federal Facility Site Information listing

A listing of National Priority List (NPL) and Base Realignment and Closure (BRAC) sites found in the Comprehensive Environmental Response, Compensation and Liability Information System (CERCLIS) Database where EPA Federal Facilities Restoration and Reuse Office is involved in cleanup activities.

Date of Government Version: 05/25/2021
Date Data Arrived at EDR: 06/24/2021
Date Made Active in Reports: 09/20/2021
Number of Days to Update: 88

Source: Environmental Protection Agency
Telephone: 703-603-8704
Last EDR Contact: 12/29/2021
Next Scheduled EDR Contact: 04/11/2022
Data Release Frequency: Varies

SEMS: Superfund Enterprise Management System

SEMS (Superfund Enterprise Management System) tracks hazardous waste sites, potentially hazardous waste sites, and remedial activities performed in support of EPA's Superfund Program across the United States. The list was formerly know as CERCLIS, renamed to SEMS by the EPA in 2015. The list contains data on potentially hazardous waste sites that have been reported to the USEPA by states, municipalities, private companies and private persons, pursuant to Section 103 of the Comprehensive Environmental Response, Compensation, and Liability Act (CERCLA). This dataset also contains sites which are either proposed to or on the National Priorities List (NPL) and the sites which are in the screening and assessment phase for possible inclusion on the NPL.

Date of Government Version: 01/25/2022
Date Data Arrived at EDR: 02/03/2022
Date Made Active in Reports: 02/22/2022
Number of Days to Update: 19

Source: EPA
Telephone: 800-424-9346
Last EDR Contact: 03/02/2022
Next Scheduled EDR Contact: 04/25/2022
Data Release Frequency: Quarterly

Lists of Federal CERCLA sites with NFRAP

SEMS-ARCHIVE: Superfund Enterprise Management System Archive

SEMS-ARCHIVE (Superfund Enterprise Management System Archive) tracks sites that have no further interest under the Federal Superfund Program based on available information. The list was formerly known as the CERCLIS-NFRAP, renamed to SEMS ARCHIVE by the EPA in 2015. EPA may perform a minimal level of assessment work at a site while it is archived if site conditions change and/or new information becomes available. Archived sites have been removed and archived from the inventory of SEMS sites. Archived status indicates that, to the best of EPA's knowledge, assessment at a site has been completed and that EPA has determined no further steps will be taken to list the site on the National Priorities List (NPL), unless information indicates this decision was not appropriate or other considerations require a recommendation for listing at a later time. The decision does not necessarily mean that there is no hazard associated with a given site; it only means that. based upon available information, the location is not judged to be potential NPL site.

Date of Government Version: 01/25/2022
Date Data Arrived at EDR: 02/03/2022
Date Made Active in Reports: 02/22/2022
Number of Days to Update: 19

Source: EPA
Telephone: 800-424-9346
Last EDR Contact: 03/02/2022
Next Scheduled EDR Contact: 04/25/2022
Data Release Frequency: Quarterly

Lists of Federal RCRA facilities undergoing Corrective Action

CORRACTS: Corrective Action Report

CORRACTS identifies hazardous waste handlers with RCRA corrective action activity.

Date of Government Version: 02/28/2022
Date Data Arrived at EDR: 03/02/2022
Date Made Active in Reports: 03/17/2022
Number of Days to Update: 15

Source: EPA
Telephone: 800-424-9346
Last EDR Contact: 03/02/2022
Next Scheduled EDR Contact: 04/04/2022
Data Release Frequency: Quarterly

Lists of Federal RCRA TSD facilities

RCRA-TSDF: RCRA - Treatment, Storage and Disposal

RCRAInfo is EPA's comprehensive information system, providing access to data supporting the Resource Conservation and Recovery Act (RCRA) of 1976 and the Hazardous and Solid Waste Amendments (HSWA) of 1984. The database includes selective information on sites which generate, transport, store, treat and/or dispose of hazardous waste as defined by the Resource Conservation and Recovery Act (RCRA). Transporters are individuals or entities that move hazardous waste from the generator offsite to a facility that can recycle, treat, store, or dispose of the waste. TSDFs treat, store, or dispose of the waste.

Date of Government Version: 02/28/2022
Date Data Arrived at EDR: 03/02/2022
Date Made Active in Reports: 03/17/2022
Number of Days to Update: 15

Source: Environmental Protection Agency
Telephone: (415) 495-8895
Last EDR Contact: 03/02/2022
Next Scheduled EDR Contact: 04/04/2022
Data Release Frequency: Quarterly

Lists of Federal RCRA generators

RCRA-LQG: RCRA - Large Quantity Generators

RCRAInfo is EPA's comprehensive information system, providing access to data supporting the Resource Conservation and Recovery Act (RCRA) of 1976 and the Hazardous and Solid Waste Amendments (HSWA) of 1984. The database includes selective information on sites which generate, transport, store, treat and/or dispose of hazardous waste as defined by the Resource Conservation and Recovery Act (RCRA). Large quantity generators (LQGs) generate over 1,000 kilograms (kg) of hazardous waste, or over 1 kg of acutely hazardous waste per month.

Date of Government Version: 02/28/2022
Date Data Arrived at EDR: 03/02/2022
Date Made Active in Reports: 03/17/2022
Number of Days to Update: 15

Source: Environmental Protection Agency
Telephone: (415) 495-8895
Last EDR Contact: 03/02/2022
Next Scheduled EDR Contact: 04/04/2022
Data Release Frequency: Quarterly

RCRA-SQG: RCRA - Small Quantity Generators

RCRAInfo is EPA's comprehensive information system, providing access to data supporting the Resource Conservation and Recovery Act (RCRA) of 1976 and the Hazardous and Solid Waste Amendments (HSWA) of 1984. The database includes selective information on sites which generate, transport, store, treat and/or dispose of hazardous waste as defined by the Resource Conservation and Recovery Act (RCRA). Small quantity generators (SQGs) generate between 100 kg and 1,000 kg of hazardous waste per month.

Date of Government Version: 02/28/2022
Date Data Arrived at EDR: 03/02/2022
Date Made Active in Reports: 03/17/2022
Number of Days to Update: 15

Source: Environmental Protection Agency
Telephone: (415) 495-8895
Last EDR Contact: 03/02/2022
Next Scheduled EDR Contact: 04/04/2022
Data Release Frequency: Quarterly

RCRA-VSQG: RCRA - Very Small Quantity Generators (Formerly Conditionally Exempt Small Quantity Generators)

RCRAInfo is EPA's comprehensive information system, providing access to data supporting the Resource Conservation and Recovery Act (RCRA) of 1976 and the Hazardous and Solid Waste Amendments (HSWA) of 1984. The database includes selective information on sites which generate, transport, store, treat and/or dispose of hazardous waste as defined by the Resource Conservation and Recovery Act (RCRA). Very small quantity generators (VSQGs) generate less than 100 kg of hazardous waste, or less than 1 kg of acutely hazardous waste per month.

Date of Government Version: 02/28/2022
Date Data Arrived at EDR: 03/02/2022
Date Made Active in Reports: 03/17/2022
Number of Days to Update: 15

Source: Environmental Protection Agency
Telephone: (415) 495-8895
Last EDR Contact: 03/02/2022
Next Scheduled EDR Contact: 04/04/2022
Data Release Frequency: Quarterly

Federal institutional controls / engineering controls registries

LUCIS: Land Use Control Information System

LUCIS contains records of land use control information pertaining to the former Navy Base Realignment and Closure properties.

Date of Government Version: 11/15/2021
Date Data Arrived at EDR: 11/16/2021
Date Made Active in Reports: 02/08/2022
Number of Days to Update: 84

Source: Department of the Navy
Telephone: 843-820-7326
Last EDR Contact: 02/07/2022
Next Scheduled EDR Contact: 05/23/2022
Data Release Frequency: Varies

US ENG CONTROLS: Engineering Controls Sites List

A listing of sites with engineering controls in place. Engineering controls include various forms of caps, building foundations, liners, and treatment methods to create pathway elimination for regulated substances to enter environmental media or effect human health.

Date of Government Version: 11/19/2021
Date Data Arrived at EDR: 11/19/2021
Date Made Active in Reports: 02/14/2022
Number of Days to Update: 87

Source: Environmental Protection Agency
Telephone: 703-603-0695
Last EDR Contact: 02/23/2022
Next Scheduled EDR Contact: 06/06/2022
Data Release Frequency: Varies

US INST CONTROLS: Institutional Controls Sites List

A listing of sites with institutional controls in place. Institutional controls include administrative measures, such as groundwater use restrictions, construction restrictions, property use restrictions, and post remediation care requirements intended to prevent exposure to contaminants remaining on site. Deed restrictions are generally required as part of the institutional controls.

Date of Government Version: 11/19/2021
Date Data Arrived at EDR: 11/19/2021
Date Made Active in Reports: 02/14/2022
Number of Days to Update: 87

Source: Environmental Protection Agency
Telephone: 703-603-0695
Last EDR Contact: 02/23/2022
Next Scheduled EDR Contact: 06/06/2022
Data Release Frequency: Varies

Federal ERNS list

ERNS: Emergency Response Notification System

Emergency Response Notification System. ERNS records and stores information on reported releases of oil and hazardous substances.

Date of Government Version: 12/31/2021
Date Data Arrived at EDR: 03/01/2022
Date Made Active in Reports: 03/10/2022
Number of Days to Update: 9

Source: National Response Center, United States Coast Guard
Telephone: 202-267-2180
Last EDR Contact: 03/01/2022
Next Scheduled EDR Contact: 04/04/2022
Data Release Frequency: Quarterly

Lists of state- and tribal (Superfund) equivalent sites

RESPONSE: State Response Sites

Identifies confirmed release sites where DTSC is involved in remediation, either in a lead or oversight capacity. These confirmed release sites are generally high-priority and high potential risk.

Date of Government Version: 10/25/2021
Date Data Arrived at EDR: 10/26/2021
Date Made Active in Reports: 01/14/2022
Number of Days to Update: 80

Source: Department of Toxic Substances Control
Telephone: 916-323-3400
Last EDR Contact: 01/25/2022
Next Scheduled EDR Contact: 05/09/2022
Data Release Frequency: Quarterly

Lists of state- and tribal hazardous waste facilities

ENVIROSTOR: EnviroStor Database

The Department of Toxic Substances Control's (DTSC's) Site Mitigation and Brownfields Reuse Program's (SMBRP's) EnviroStor database identifes sites that have known contamination or sites for which there may be reasons to investigate further. The database includes the following site types: Federal Superfund sites (National Priorities List (NPL)); State Response, including Military Facilities and State Superfund; Voluntary Cleanup; and School sites. EnviroStor provides similar information to the information that was available in CalSites, and provides additional site information, including, but not limited to, identification of formerly-contaminated properties that have been released for reuse, properties where environmental deed restrictions have been recorded to prevent inappropriate land uses, and risk characterization information that is used to assess potential impacts to public health and the environment at contaminated sites.

Date of Government Version: 10/25/2021
Date Data Arrived at EDR: 10/26/2021
Date Made Active in Reports: 01/14/2022
Number of Days to Update: 80

Source: Department of Toxic Substances Control
Telephone: 916-323-3400
Last EDR Contact: 01/25/2022
Next Scheduled EDR Contact: 05/09/2022
Data Release Frequency: Quarterly

Lists of state and tribal landfills and solid waste disposal facilities

SWF/LF (SWIS): Solid Waste Information System

Active, Closed and Inactive Landfills. SWF/LF records typically contain an inve ntory of solid waste disposal facilities or landfills. These may be active or i nactive facilities or open dumps that failed to meet RCRA Section 4004 criteria for solid waste landfills or disposal sites.

Date of Government Version: 11/08/2021
Date Data Arrived at EDR: 11/09/2021
Date Made Active in Reports: 01/28/2022
Number of Days to Update: 80

Source: Department of Resources Recycling and Recovery
Telephone: 916-341-6320
Last EDR Contact: 02/08/2022
Next Scheduled EDR Contact: 05/23/2022
Data Release Frequency: Quarterly

Lists of state and tribal leaking storage tanks

LUST REG 9: Leaking Underground Storage Tank Report
Orange, Riverside, San Diego counties. For more current information, please refer to the State Water Resources Control Board's LUST database.

Date of Government Version: 03/01/2001
Date Data Arrived at EDR: 04/23/2001
Date Made Active in Reports: 05/21/2001
Number of Days to Update: 28

Source: California Regional Water Quality Control Board San Diego Region (9)
Telephone: 858-637-5595
Last EDR Contact: 09/26/2011
Next Scheduled EDR Contact: 01/09/2012
Data Release Frequency: No Update Planned

LUST REG 8: Leaking Underground Storage Tanks
California Regional Water Quality Control Board Santa Ana Region (8). For more current information, please refer to the State Water Resources Control Board's LUST database.

Date of Government Version: 02/14/2005
Date Data Arrived at EDR: 02/15/2005
Date Made Active in Reports: 03/28/2005
Number of Days to Update: 41

Source: California Regional Water Quality Control Board Santa Ana Region (8)
Telephone: 909-782-4496
Last EDR Contact: 08/15/2011
Next Scheduled EDR Contact: 11/28/2011
Data Release Frequency: No Update Planned

LUST REG 6V: Leaking Underground Storage Tank Case Listing
Leaking Underground Storage Tank locations. Inyo, Kern, Los Angeles, Mono, San Bernardino counties.

Date of Government Version: 06/07/2005
Date Data Arrived at EDR: 06/07/2005
Date Made Active in Reports: 06/29/2005
Number of Days to Update: 22

Source: California Regional Water Quality Control Board Victorville Branch Office (6)
Telephone: 760-241-7365
Last EDR Contact: 09/12/2011
Next Scheduled EDR Contact: 12/26/2011
Data Release Frequency: No Update Planned

LUST REG 1: Active Toxic Site Investigation
Del Norte, Humboldt, Lake, Mendocino, Modoc, Siskiyou, Sonoma, Trinity counties. For more current information, please refer to the State Water Resources Control Board's LUST database.

Date of Government Version: 02/01/2001
Date Data Arrived at EDR: 02/28/2001
Date Made Active in Reports: 03/29/2001
Number of Days to Update: 29

Source: California Regional Water Quality Control Board North Coast (1)
Telephone: 707-570-3769
Last EDR Contact: 08/01/2011
Next Scheduled EDR Contact: 11/14/2011
Data Release Frequency: No Update Planned

LUST REG 2: Fuel Leak List
Leaking Underground Storage Tank locations. Alameda, Contra Costa, Marin, Napa, San Francisco, San Mateo, Santa Clara, Solano, Sonoma counties.

Date of Government Version: 09/30/2004
Date Data Arrived at EDR: 10/20/2004
Date Made Active in Reports: 11/19/2004
Number of Days to Update: 30

Source: California Regional Water Quality Control Board San Francisco Bay Region (2)
Telephone: 510-622-2433
Last EDR Contact: 09/19/2011
Next Scheduled EDR Contact: 01/02/2012
Data Release Frequency: No Update Planned

LUST REG 3: Leaking Underground Storage Tank Database
Leaking Underground Storage Tank locations. Monterey, San Benito, San Luis Obispo, Santa Barbara, Santa Cruz counties.

Date of Government Version: 05/19/2003
Date Data Arrived at EDR: 05/19/2003
Date Made Active in Reports: 06/02/2003
Number of Days to Update: 14

Source: California Regional Water Quality Control Board Central Coast Region (3)
Telephone: 805-542-4786
Last EDR Contact: 07/18/2011
Next Scheduled EDR Contact: 10/31/2011
Data Release Frequency: No Update Planned

LUST REG 4: Underground Storage Tank Leak List
Los Angeles, Ventura counties. For more current information, please refer to the State Water Resources Control Board's LUST database.

Date of Government Version: 09/07/2004
Date Data Arrived at EDR: 09/07/2004
Date Made Active in Reports: 10/12/2004
Number of Days to Update: 35

Source: California Regional Water Quality Control Board Los Angeles Region (4)
Telephone: 213-576-6710
Last EDR Contact: 09/06/2011
Next Scheduled EDR Contact: 12/19/2011
Data Release Frequency: No Update Planned

LUST REG 5: Leaking Underground Storage Tank Database

Leaking Underground Storage Tank locations. Alameda, Alpine, Amador, Butte, Colusa, Contra Costa, Calveras, El Dorado, Fresno, Glenn, Kern, Kings, Lake, Lassen, Madera, Mariposa, Merced, Modoc, Napa, Nevada, Placer, Plumas, Sacramento, San Joaquin, Shasta, Solano, Stanislaus, Sutter, Tehama, Tulare, Tuolumne, Yolo, Yuba counties.

Date of Government Version: 07/01/2008
Date Data Arrived at EDR: 07/22/2008
Date Made Active in Reports: 07/31/2008
Number of Days to Update: 9

Source: California Regional Water Quality Control Board Central Valley Region (5)
Telephone: 916-464-4834
Last EDR Contact: 07/01/2011
Next Scheduled EDR Contact: 10/17/2011
Data Release Frequency: No Update Planned

LUST: Leaking Underground Fuel Tank Report (GEOTRACKER)

Leaking Underground Storage Tank (LUST) Sites included in GeoTracker. GeoTracker is the Water Boards data management system for sites that impact, or have the potential to impact, water quality in California, with emphasis on groundwater.

Date of Government Version: 12/06/2021
Date Data Arrived at EDR: 12/07/2021
Date Made Active in Reports: 02/23/2022
Number of Days to Update: 78

Source: State Water Resources Control Board
Telephone: see region list
Last EDR Contact: 03/08/2022
Next Scheduled EDR Contact: 06/20/2022
Data Release Frequency: Quarterly

LUST REG 6L: Leaking Underground Storage Tank Case Listing

For more current information, please refer to the State Water Resources Control Board's LUST database.

Date of Government Version: 09/09/2003
Date Data Arrived at EDR: 09/10/2003
Date Made Active in Reports: 10/07/2003
Number of Days to Update: 27

Source: California Regional Water Quality Control Board Lahontan Region (6)
Telephone: 530-542-5572
Last EDR Contact: 09/12/2011
Next Scheduled EDR Contact: 12/26/2011
Data Release Frequency: No Update Planned

LUST REG 7: Leaking Underground Storage Tank Case Listing

Leaking Underground Storage Tank locations. Imperial, Riverside, San Diego, Santa Barbara counties.

Date of Government Version: 02/26/2004
Date Data Arrived at EDR: 02/26/2004
Date Made Active in Reports: 03/24/2004
Number of Days to Update: 27

Source: California Regional Water Quality Control Board Colorado River Basin Region (7)
Telephone: 760-776-8943
Last EDR Contact: 08/01/2011
Next Scheduled EDR Contact: 11/14/2011
Data Release Frequency: No Update Planned

INDIAN LUST R9: Leaking Underground Storage Tanks on Indian Land

LUSTs on Indian land in Arizona, California, New Mexico and Nevada

Date of Government Version: 10/12/2021
Date Data Arrived at EDR: 11/15/2021
Date Made Active in Reports: 02/08/2022
Number of Days to Update: 85

Source: Environmental Protection Agency
Telephone: 415-972-3372
Last EDR Contact: 01/18/2022
Next Scheduled EDR Contact: 05/02/2022
Data Release Frequency: Varies

INDIAN LUST R10: Leaking Underground Storage Tanks on Indian Land

LUSTs on Indian land in Alaska, Idaho, Oregon and Washington.

Date of Government Version: 10/12/2021
Date Data Arrived at EDR: 11/15/2021
Date Made Active in Reports: 02/08/2022
Number of Days to Update: 85

Source: EPA Region 10
Telephone: 206-553-2857
Last EDR Contact: 01/18/2022
Next Scheduled EDR Contact: 05/02/2022
Data Release Frequency: Varies

INDIAN LUST R5: Leaking Underground Storage Tanks on Indian Land
Leaking underground storage tanks located on Indian Land in Michigan, Minnesota and Wisconsin.

Date of Government Version: 10/12/2021
Date Data Arrived at EDR: 11/15/2021
Date Made Active in Reports: 02/08/2022
Number of Days to Update: 85
Source: EPA, Region 5
Telephone: 312-886-7439
Last EDR Contact: 01/18/2022
Next Scheduled EDR Contact: 05/02/2022
Data Release Frequency: Varies

INDIAN LUST R8: Leaking Underground Storage Tanks on Indian Land
LUSTs on Indian land in Colorado, Montana, North Dakota, South Dakota, Utah and Wyoming.

Date of Government Version: 10/12/2021
Date Data Arrived at EDR: 11/15/2021
Date Made Active in Reports: 02/08/2022
Number of Days to Update: 85
Source: EPA Region 8
Telephone: 303-312-6271
Last EDR Contact: 01/18/2022
Next Scheduled EDR Contact: 05/02/2022
Data Release Frequency: Varies

INDIAN LUST R7: Leaking Underground Storage Tanks on Indian Land
LUSTs on Indian land in Iowa, Kansas, and Nebraska

Date of Government Version: 10/12/2021
Date Data Arrived at EDR: 11/15/2021
Date Made Active in Reports: 02/08/2022
Number of Days to Update: 85
Source: EPA Region 7
Telephone: 913-551-7003
Last EDR Contact: 01/18/2022
Next Scheduled EDR Contact: 05/02/2022
Data Release Frequency: Varies

INDIAN LUST R6: Leaking Underground Storage Tanks on Indian Land
LUSTs on Indian land in New Mexico and Oklahoma.

Date of Government Version: 10/12/2021
Date Data Arrived at EDR: 11/15/2021
Date Made Active in Reports: 02/08/2022
Number of Days to Update: 85
Source: EPA Region 6
Telephone: 214-665-6597
Last EDR Contact: 01/18/2022
Next Scheduled EDR Contact: 05/02/2022
Data Release Frequency: Varies

INDIAN LUST R4: Leaking Underground Storage Tanks on Indian Land
LUSTs on Indian land in Florida, Mississippi and North Carolina.

Date of Government Version: 05/28/2021
Date Data Arrived at EDR: 06/22/2021
Date Made Active in Reports: 09/20/2021
Number of Days to Update: 90
Source: EPA Region 4
Telephone: 404-562-8677
Last EDR Contact: 01/18/2022
Next Scheduled EDR Contact: 05/02/2022
Data Release Frequency: Varies

INDIAN LUST R1: Leaking Underground Storage Tanks on Indian Land
A listing of leaking underground storage tank locations on Indian Land.

Date of Government Version: 04/28/2021
Date Data Arrived at EDR: 06/11/2021
Date Made Active in Reports: 09/07/2021
Number of Days to Update: 88
Source: EPA Region 1
Telephone: 617-918-1313
Last EDR Contact: 01/18/2022
Next Scheduled EDR Contact: 05/02/2022
Data Release Frequency: Varies

CPS-SLIC: Statewide SLIC Cases (GEOTRACKER)
Cleanup Program Sites (CPS; also known as Site Cleanups [SC] and formerly known as Spills, Leaks, Investigations, and Cleanups [SLIC] sites) included in GeoTracker. GeoTracker is the Water Boards data management system for sites that impact, or have the potential to impact, water quality in California, with emphasis on groundwater.

Date of Government Version: 12/06/2021
Date Data Arrived at EDR: 12/07/2021
Date Made Active in Reports: 02/23/2022
Number of Days to Update: 78
Source: State Water Resources Control Board
Telephone: 866-480-1028
Last EDR Contact: 03/08/2022
Next Scheduled EDR Contact: 06/20/2022
Data Release Frequency: Varies

SLIC REG 1: Active Toxic Site Investigations

The SLIC (Spills, Leaks, Investigations and Cleanup) program is designed to protect and restore water quality from spills, leaks, and similar discharges.

Date of Government Version: 04/03/2003
Date Data Arrived at EDR: 04/07/2003
Date Made Active in Reports: 04/25/2003
Number of Days to Update: 18

Source: California Regional Water Quality Control Board, North Coast Region (1)
Telephone: 707-576-2220
Last EDR Contact: 08/01/2011
Next Scheduled EDR Contact: 11/14/2011
Data Release Frequency: No Update Planned

SLIC REG 2: Spills, Leaks, Investigation & Cleanup Cost Recovery Listing

The SLIC (Spills, Leaks, Investigations and Cleanup) program is designed to protect and restore water quality from spills, leaks, and similar discharges.

Date of Government Version: 09/30/2004
Date Data Arrived at EDR: 10/20/2004
Date Made Active in Reports: 11/19/2004
Number of Days to Update: 30

Source: Regional Water Quality Control Board San Francisco Bay Region (2)
Telephone: 510-286-0457
Last EDR Contact: 09/19/2011
Next Scheduled EDR Contact: 01/02/2012
Data Release Frequency: No Update Planned

SLIC REG 3: Spills, Leaks, Investigation & Cleanup Cost Recovery Listing

The SLIC (Spills, Leaks, Investigations and Cleanup) program is designed to protect and restore water quality from spills, leaks, and similar discharges.

Date of Government Version: 05/18/2006
Date Data Arrived at EDR: 05/18/2006
Date Made Active in Reports: 06/15/2006
Number of Days to Update: 28

Source: California Regional Water Quality Control Board Central Coast Region (3)
Telephone: 805-549-3147
Last EDR Contact: 07/18/2011
Next Scheduled EDR Contact: 10/31/2011
Data Release Frequency: No Update Planned

SLIC REG 4: Spills, Leaks, Investigation & Cleanup Cost Recovery Listing

The SLIC (Spills, Leaks, Investigations and Cleanup) program is designed to protect and restore water quality from spills, leaks, and similar discharges.

Date of Government Version: 11/17/2004
Date Data Arrived at EDR: 11/18/2004
Date Made Active in Reports: 01/04/2005
Number of Days to Update: 47

Source: Region Water Quality Control Board Los Angeles Region (4)
Telephone: 213-576-6600
Last EDR Contact: 07/01/2011
Next Scheduled EDR Contact: 10/17/2011
Data Release Frequency: No Update Planned

SLIC REG 5: Spills, Leaks, Investigation & Cleanup Cost Recovery Listing

The SLIC (Spills, Leaks, Investigations and Cleanup) program is designed to protect and restore water quality from spills, leaks, and similar discharges.

Date of Government Version: 04/01/2005
Date Data Arrived at EDR: 04/05/2005
Date Made Active in Reports: 04/21/2005
Number of Days to Update: 16

Source: Regional Water Quality Control Board Central Valley Region (5)
Telephone: 916-464-3291
Last EDR Contact: 09/12/2011
Next Scheduled EDR Contact: 12/26/2011
Data Release Frequency: No Update Planned

SLIC REG 6V: Spills, Leaks, Investigation & Cleanup Cost Recovery Listing

The SLIC (Spills, Leaks, Investigations and Cleanup) program is designed to protect and restore water quality from spills, leaks, and similar discharges.

Date of Government Version: 05/24/2005
Date Data Arrived at EDR: 05/25/2005
Date Made Active in Reports: 06/16/2005
Number of Days to Update: 22

Source: Regional Water Quality Control Board, Victorville Branch
Telephone: 619-241-6583
Last EDR Contact: 08/15/2011
Next Scheduled EDR Contact: 11/28/2011
Data Release Frequency: No Update Planned

SLIC REG 6L: SLIC Sites
The SLIC (Spills, Leaks, Investigations and Cleanup) program is designed to protect and restore water quality from spills, leaks, and similar discharges.

Date of Government Version: 09/07/2004
Date Data Arrived at EDR: 09/07/2004
Date Made Active in Reports: 10/12/2004
Number of Days to Update: 35
Source: California Regional Water Quality Control Board, Lahontan Region
Telephone: 530-542-5574
Last EDR Contact: 08/15/2011
Next Scheduled EDR Contact: 11/28/2011
Data Release Frequency: No Update Planned

SLIC REG 7: SLIC List
The SLIC (Spills, Leaks, Investigations and Cleanup) program is designed to protect and restore water quality from spills, leaks, and similar discharges.

Date of Government Version: 11/24/2004
Date Data Arrived at EDR: 11/29/2004
Date Made Active in Reports: 01/04/2005
Number of Days to Update: 36
Source: California Regional Quality Control Board, Colorado River Basin Region
Telephone: 760-346-7491
Last EDR Contact: 08/01/2011
Next Scheduled EDR Contact: 11/14/2011
Data Release Frequency: No Update Planned

SLIC REG 8: Spills, Leaks, Investigation & Cleanup Cost Recovery Listing
The SLIC (Spills, Leaks, Investigations and Cleanup) program is designed to protect and restore water quality from spills, leaks, and similar discharges.

Date of Government Version: 04/03/2008
Date Data Arrived at EDR: 04/03/2008
Date Made Active in Reports: 04/14/2008
Number of Days to Update: 11
Source: California Region Water Quality Control Board Santa Ana Region (8)
Telephone: 951-782-3298
Last EDR Contact: 09/12/2011
Next Scheduled EDR Contact: 12/26/2011
Data Release Frequency: No Update Planned

SLIC REG 9: Spills, Leaks, Investigation & Cleanup Cost Recovery Listing
The SLIC (Spills, Leaks, Investigations and Cleanup) program is designed to protect and restore water quality from spills, leaks, and similar discharges.

Date of Government Version: 09/10/2007
Date Data Arrived at EDR: 09/11/2007
Date Made Active in Reports: 09/28/2007
Number of Days to Update: 17
Source: California Regional Water Quality Control Board San Diego Region (9)
Telephone: 858-467-2980
Last EDR Contact: 08/08/2011
Next Scheduled EDR Contact: 11/21/2011
Data Release Frequency: No Update Planned

Lists of state and tribal registered storage tanks

FEMA UST: Underground Storage Tank Listing
A listing of all FEMA owned underground storage tanks.

Date of Government Version: 10/14/2021
Date Data Arrived at EDR: 11/05/2021
Date Made Active in Reports: 02/01/2022
Number of Days to Update: 88
Source: FEMA
Telephone: 202-646-5797
Last EDR Contact: 02/07/2022
Next Scheduled EDR Contact: 04/18/2022
Data Release Frequency: Varies

UST: Active UST Facilities
Active UST facilities gathered from the local regulatory agencies

Date of Government Version: 12/06/2021
Date Data Arrived at EDR: 12/07/2021
Date Made Active in Reports: 02/23/2022
Number of Days to Update: 78
Source: SWRCB
Telephone: 916-341-5851
Last EDR Contact: 03/08/2022
Next Scheduled EDR Contact: 06/20/2022
Data Release Frequency: Semi-Annually

UST CLOSURE: Proposed Closure of Underground Storage Tank (UST) Cases

UST cases that are being considered for closure by either the State Water Resources Control Board or the Executive Director have been posted for a 60-day public comment period. UST Case Closures being proposed for consideration by the State Water Resources Control Board. These are primarily UST cases that meet closure criteria under the decisional framework in State Water Board Resolution No. 92-49 and other Board orders. UST Case Closures proposed for consideration by the Executive Director pursuant to State Water Board Resolution No. 2012-0061. These are cases that meet the criteria of the Low-Threat UST Case Closure Policy. UST Case Closure Review Denials and Approved Orders.

Date of Government Version: 12/01/2021
Date Data Arrived at EDR: 12/07/2021
Date Made Active in Reports: 03/02/2022
Number of Days to Update: 85

Source: State Water Resources Control Board
Telephone: 916-327-7844
Last EDR Contact: 03/08/2022
Next Scheduled EDR Contact: 06/20/2022
Data Release Frequency: Varies

MILITARY UST SITES: Military UST Sites (GEOTRACKER)

Military ust sites

Date of Government Version: 12/06/2021
Date Data Arrived at EDR: 12/07/2021
Date Made Active in Reports: 02/23/2022
Number of Days to Update: 78

Source: State Water Resources Control Board
Telephone: 866-480-1028
Last EDR Contact: 03/08/2022
Next Scheduled EDR Contact: 06/20/2022
Data Release Frequency: Varies

AST: Aboveground Petroleum Storage Tank Facilities

A listing of aboveground storage tank petroleum storage tank locations.

Date of Government Version: 07/06/2016
Date Data Arrived at EDR: 07/12/2016
Date Made Active in Reports: 09/19/2016
Number of Days to Update: 69

Source: California Environmental Protection Agency
Telephone: 916-327-5092
Last EDR Contact: 03/10/2022
Next Scheduled EDR Contact: 06/27/2022
Data Release Frequency: Varies

INDIAN UST R9: Underground Storage Tanks on Indian Land

The Indian Underground Storage Tank (UST) database provides information about underground storage tanks on Indian land in EPA Region 9 (Arizona, California, Hawaii, Nevada, the Pacific Islands, and Tribal Nations).

Date of Government Version: 10/12/2021
Date Data Arrived at EDR: 11/15/2021
Date Made Active in Reports: 02/08/2022
Number of Days to Update: 85

Source: EPA Region 9
Telephone: 415-972-3368
Last EDR Contact: 01/18/2022
Next Scheduled EDR Contact: 05/02/2022
Data Release Frequency: Varies

INDIAN UST R8: Underground Storage Tanks on Indian Land

The Indian Underground Storage Tank (UST) database provides information about underground storage tanks on Indian land in EPA Region 8 (Colorado, Montana, North Dakota, South Dakota, Utah, Wyoming and 27 Tribal Nations).

Date of Government Version: 10/12/2021
Date Data Arrived at EDR: 11/15/2021
Date Made Active in Reports: 02/08/2022
Number of Days to Update: 85

Source: EPA Region 8
Telephone: 303-312-6137
Last EDR Contact: 01/18/2022
Next Scheduled EDR Contact: 05/02/2022
Data Release Frequency: Varies

INDIAN UST R7: Underground Storage Tanks on Indian Land

The Indian Underground Storage Tank (UST) database provides information about underground storage tanks on Indian land in EPA Region 7 (Iowa, Kansas, Missouri, Nebraska, and 9 Tribal Nations).

Date of Government Version: 10/12/2021
Date Data Arrived at EDR: 11/15/2021
Date Made Active in Reports: 02/08/2022
Number of Days to Update: 85

Source: EPA Region 7
Telephone: 913-551-7003
Last EDR Contact: 01/18/2022
Next Scheduled EDR Contact: 05/02/2022
Data Release Frequency: Varies

INDIAN UST R10: Underground Storage Tanks on Indian Land

The Indian Underground Storage Tank (UST) database provides information about underground storage tanks on Indian land in EPA Region 10 (Alaska, Idaho, Oregon, Washington, and Tribal Nations).

Date of Government Version: 10/12/2021
Date Data Arrived at EDR: 11/15/2021
Date Made Active in Reports: 02/08/2022
Number of Days to Update: 85

Source: EPA Region 10
Telephone: 206-553-2857
Last EDR Contact: 01/18/2022
Next Scheduled EDR Contact: 05/02/2022
Data Release Frequency: Varies

INDIAN UST R1: Underground Storage Tanks on Indian Land

The Indian Underground Storage Tank (UST) database provides information about underground storage tanks on Indian land in EPA Region 1 (Connecticut, Maine, Massachusetts, New Hampshire, Rhode Island, Vermont and ten Tribal Nations).

Date of Government Version: 10/14/2021
Date Data Arrived at EDR: 11/15/2021
Date Made Active in Reports: 02/08/2022
Number of Days to Update: 85

Source: EPA, Region 1
Telephone: 617-918-1313
Last EDR Contact: 01/18/2022
Next Scheduled EDR Contact: 05/02/2022
Data Release Frequency: Varies

INDIAN UST R5: Underground Storage Tanks on Indian Land

The Indian Underground Storage Tank (UST) database provides information about underground storage tanks on Indian land in EPA Region 5 (Michigan, Minnesota and Wisconsin and Tribal Nations).

Date of Government Version: 04/06/2021
Date Data Arrived at EDR: 06/11/2021
Date Made Active in Reports: 09/07/2021
Number of Days to Update: 88

Source: EPA Region 5
Telephone: 312-886-6136
Last EDR Contact: 02/09/2022
Next Scheduled EDR Contact: 05/02/2022
Data Release Frequency: Varies

INDIAN UST R6: Underground Storage Tanks on Indian Land

The Indian Underground Storage Tank (UST) database provides information about underground storage tanks on Indian land in EPA Region 6 (Louisiana, Arkansas, Oklahoma, New Mexico, Texas and 65 Tribes).

Date of Government Version: 10/12/2021
Date Data Arrived at EDR: 11/15/2021
Date Made Active in Reports: 02/08/2022
Number of Days to Update: 85

Source: EPA Region 6
Telephone: 214-665-7591
Last EDR Contact: 01/18/2022
Next Scheduled EDR Contact: 05/02/2022
Data Release Frequency: Varies

INDIAN UST R4: Underground Storage Tanks on Indian Land

The Indian Underground Storage Tank (UST) database provides information about underground storage tanks on Indian land in EPA Region 4 (Alabama, Florida, Georgia, Kentucky, Mississippi, North Carolina, South Carolina, Tennessee and Tribal Nations)

Date of Government Version: 05/28/2021
Date Data Arrived at EDR: 06/22/2021
Date Made Active in Reports: 09/20/2021
Number of Days to Update: 90

Source: EPA Region 4
Telephone: 404-562-9424
Last EDR Contact: 01/18/2022
Next Scheduled EDR Contact: 05/02/2022
Data Release Frequency: Varies

Lists of state and tribal voluntary cleanup sites

VCP: Voluntary Cleanup Program Properties

Contains low threat level properties with either confirmed or unconfirmed releases and the project proponents have request that DTSC oversee investigation and/or cleanup activities and have agreed to provide coverage for DTSC's costs.

Date of Government Version: 10/25/2021
Date Data Arrived at EDR: 10/26/2021
Date Made Active in Reports: 01/14/2022
Number of Days to Update: 80

Source: Department of Toxic Substances Control
Telephone: 916-323-3400
Last EDR Contact: 01/25/2022
Next Scheduled EDR Contact: 05/09/2022
Data Release Frequency: Quarterly

INDIAN VCP R7: Voluntary Cleanup Priority Lisitng
A listing of voluntary cleanup priority sites located on Indian Land located in Region 7.

Date of Government Version: 03/20/2008
Date Data Arrived at EDR: 04/22/2008
Date Made Active in Reports: 05/19/2008
Number of Days to Update: 27

Source: EPA, Region 7
Telephone: 913-551-7365
Last EDR Contact: 07/08/2021
Next Scheduled EDR Contact: 07/20/2009
Data Release Frequency: Varies

INDIAN VCP R1: Voluntary Cleanup Priority Listing
A listing of voluntary cleanup priority sites located on Indian Land located in Region 1.

Date of Government Version: 07/27/2015
Date Data Arrived at EDR: 09/29/2015
Date Made Active in Reports: 02/18/2016
Number of Days to Update: 142

Source: EPA, Region 1
Telephone: 617-918-1102
Last EDR Contact: 03/16/2022
Next Scheduled EDR Contact: 07/04/2022
Data Release Frequency: Varies

Lists of state and tribal brownfield sites

BROWNFIELDS: Considered Brownfieds Sites Listing
A listing of sites the SWRCB considers to be Brownfields since these are sites have come to them through the MOA Process.

Date of Government Version: 12/15/2021
Date Data Arrived at EDR: 12/16/2021
Date Made Active in Reports: 03/03/2022
Number of Days to Update: 77

Source: State Water Resources Control Board
Telephone: 916-323-7905
Last EDR Contact: 12/16/2021
Next Scheduled EDR Contact: 04/04/2022
Data Release Frequency: Quarterly

ADDITIONAL ENVIRONMENTAL RECORDS

Local Brownfield lists

US BROWNFIELDS: A Listing of Brownfields Sites
Brownfields are real property, the expansion, redevelopment, or reuse of which may be complicated by the presence or potential presence of a hazardous substance, pollutant, or contaminant. Cleaning up and reinvesting in these properties takes development pressures off of undeveloped, open land, and both improves and protects the environment. Assessment, Cleanup and Redevelopment Exchange System (ACRES) stores information reported by EPA Brownfields grant recipients on brownfields properties assessed or cleaned up with grant funding as well as information on Targeted Brownfields Assessments performed by EPA Regions. A listing of ACRES Brownfield sites is obtained from Cleanups in My Community. Cleanups in My Community provides information on Brownfields properties for which information is reported back to EPA, as well as areas served by Brownfields grant programs.

Date of Government Version: 02/23/2022
Date Data Arrived at EDR: 03/10/2022
Date Made Active in Reports: 03/10/2022
Number of Days to Update: 0

Source: Environmental Protection Agency
Telephone: 202-566-2777
Last EDR Contact: 03/15/2022
Next Scheduled EDR Contact: 06/27/2022
Data Release Frequency: Semi-Annually

Local Lists of Landfill / Solid Waste Disposal Sites

WMUDS/SWAT: Waste Management Unit Database
Waste Management Unit Database System. WMUDS is used by the State Water Resources Control Board staff and the Regional Water Quality Control Boards for program tracking and inventory of waste management units. WMUDS is composed of the following databases: Facility Information, Scheduled Inspections Information, Waste Management Unit Information, SWAT Program Information, SWAT Report Summary Information, SWAT Report Summary Data, Chapter 15 (formerly Subchapter 15) Information, Chapter 15 Monitoring Parameters, TPCA Program Information, RCRA Program Information, Closure Information, and Interested Parties Information.

Date of Government Version: 04/01/2000
Date Data Arrived at EDR: 04/10/2000
Date Made Active in Reports: 05/10/2000
Number of Days to Update: 30

Source: State Water Resources Control Board
Telephone: 916-227-4448
Last EDR Contact: 01/24/2022
Next Scheduled EDR Contact: 05/09/2022
Data Release Frequency: No Update Planned

SWRCY: Recycler Database
A listing of recycling facilities in California.

Date of Government Version: 12/06/2021
Date Data Arrived at EDR: 12/07/2021
Date Made Active in Reports: 02/23/2022
Number of Days to Update: 78

Source: Department of Conservation
Telephone: 916-323-3836
Last EDR Contact: 03/08/2022
Next Scheduled EDR Contact: 06/20/2022
Data Release Frequency: Quarterly

HAULERS: Registered Waste Tire Haulers Listing
A listing of registered waste tire haulers.

Date of Government Version: 09/14/2021
Date Data Arrived at EDR: 11/11/2021
Date Made Active in Reports: 11/23/2021
Number of Days to Update: 12

Source: Integrated Waste Management Board
Telephone: 916-341-6422
Last EDR Contact: 02/17/2022
Next Scheduled EDR Contact: 05/23/2022
Data Release Frequency: Varies

INDIAN ODI: Report on the Status of Open Dumps on Indian Lands
Location of open dumps on Indian land.

Date of Government Version: 12/31/1998
Date Data Arrived at EDR: 12/03/2007
Date Made Active in Reports: 01/24/2008
Number of Days to Update: 52

Source: Environmental Protection Agency
Telephone: 703-308-8245
Last EDR Contact: 01/24/2022
Next Scheduled EDR Contact: 05/09/2022
Data Release Frequency: Varies

ODI: Open Dump Inventory
An open dump is defined as a disposal facility that does not comply with one or more of the Part 257 or Part 258 Subtitle D Criteria.

Date of Government Version: 06/30/1985
Date Data Arrived at EDR: 08/09/2004
Date Made Active in Reports: 09/17/2004
Number of Days to Update: 39

Source: Environmental Protection Agency
Telephone: 800-424-9346
Last EDR Contact: 06/09/2004
Next Scheduled EDR Contact: N/A
Data Release Frequency: No Update Planned

DEBRIS REGION 9: Torres Martinez Reservation Illegal Dump Site Locations
A listing of illegal dump sites location on the Torres Martinez Indian Reservation located in eastern Riverside County and northern Imperial County, California.

Date of Government Version: 01/12/2009
Date Data Arrived at EDR: 05/07/2009
Date Made Active in Reports: 09/21/2009
Number of Days to Update: 137

Source: EPA, Region 9
Telephone: 415-947-4219
Last EDR Contact: 01/13/2022
Next Scheduled EDR Contact: 05/02/2022
Data Release Frequency: No Update Planned

IHS OPEN DUMPS: Open Dumps on Indian Land
A listing of all open dumps located on Indian Land in the United States.

Date of Government Version: 04/01/2014
Date Data Arrived at EDR: 08/06/2014
Date Made Active in Reports: 01/29/2015
Number of Days to Update: 176

Source: Department of Health & Human Serivces, Indian Health Service
Telephone: 301-443-1452
Last EDR Contact: 01/28/2022
Next Scheduled EDR Contact: 05/09/2022
Data Release Frequency: Varies

Local Lists of Hazardous waste / Contaminated Sites

US HIST CDL: National Clandestine Laboratory Register

A listing of clandestine drug lab locations that have been removed from the DEAs National Clandestine Laboratory Register.

Date of Government Version: 11/16/2021
Date Data Arrived at EDR: 11/18/2021
Date Made Active in Reports: 02/08/2022
Number of Days to Update: 82

Source: Drug Enforcement Administration
Telephone: 202-307-1000
Last EDR Contact: 02/23/2022
Next Scheduled EDR Contact: 06/06/2022
Data Release Frequency: No Update Planned

HIST CAL-SITES: Calsites Database

The Calsites database contains potential or confirmed hazardous substance release properties. In 1996, California EPA reevaluated and significantly reduced the number of sites in the Calsites database. No longer updated by the state agency. It has been replaced by ENVIROSTOR.

Date of Government Version: 08/08/2005
Date Data Arrived at EDR: 08/03/2006
Date Made Active in Reports: 08/24/2006
Number of Days to Update: 21

Source: Department of Toxic Substance Control
Telephone: 916-323-3400
Last EDR Contact: 02/23/2009
Next Scheduled EDR Contact: 05/25/2009
Data Release Frequency: No Update Planned

SCH: School Property Evaluation Program

This category contains proposed and existing school sites that are being evaluated by DTSC for possible hazardous materials contamination. In some cases, these properties may be listed in the CalSites category depending on the level of threat to public health and safety or the environment they pose.

Date of Government Version: 10/25/2021
Date Data Arrived at EDR: 10/26/2021
Date Made Active in Reports: 01/14/2022
Number of Days to Update: 80

Source: Department of Toxic Substances Control
Telephone: 916-323-3400
Last EDR Contact: 01/25/2022
Next Scheduled EDR Contact: 05/09/2022
Data Release Frequency: Quarterly

CDL: Clandestine Drug Labs

A listing of drug lab locations. Listing of a location in this database does not indicate that any illegal drug lab materials were or were not present there, and does not constitute a determination that the location either requires or does not require additional cleanup work.

Date of Government Version: 12/31/2019
Date Data Arrived at EDR: 01/20/2021
Date Made Active in Reports: 04/08/2021
Number of Days to Update: 78

Source: Department of Toxic Substances Control
Telephone: 916-255-6504
Last EDR Contact: 01/13/2022
Next Scheduled EDR Contact: 04/18/2022
Data Release Frequency: Varies

CERS HAZ WASTE: CERS HAZ WASTE

List of sites in the California Environmental Protection Agency (CalEPA) Regulated Site Portal which fall under the Hazardous Chemical Management, Hazardous Waste Onsite Treatment, Household Hazardous Waste Collection, Hazardous Waste Generator, and RCRA LQ HW Generator programs.

Date of Government Version: 10/18/2021
Date Data Arrived at EDR: 10/19/2021
Date Made Active in Reports: 01/12/2022
Number of Days to Update: 85

Source: CalEPA
Telephone: 916-323-2514
Last EDR Contact: 01/19/2022
Next Scheduled EDR Contact: 05/02/2022
Data Release Frequency: Quarterly

TOXIC PITS: Toxic Pits Cleanup Act Sites

Toxic PITS Cleanup Act Sites. TOXIC PITS identifies sites suspected of containing hazardous substances where cleanup has not yet been completed.

Date of Government Version: 07/01/1995
Date Data Arrived at EDR: 08/30/1995
Date Made Active in Reports: 09/26/1995
Number of Days to Update: 27

Source: State Water Resources Control Board
Telephone: 916-227-4364
Last EDR Contact: 01/26/2009
Next Scheduled EDR Contact: 04/27/2009
Data Release Frequency: No Update Planned

US CDL: Clandestine Drug Labs

A listing of clandestine drug lab locations. The U.S. Department of Justice ("the Department") provides this web site as a public service. It contains addresses of some locations where law enforcement agencies reported they found chemicals or other items that indicated the presence of either clandestine drug laboratories or dumpsites. In most cases, the source of the entries is not the Department, and the Department has not verified the entry and does not guarantee its accuracy. Members of the public must verify the accuracy of all entries by, for example, contacting local law enforcement and local health departments.

Date of Government Version: 11/16/2021
Date Data Arrived at EDR: 11/18/2021
Date Made Active in Reports: 02/08/2022
Number of Days to Update: 82

Source: Drug Enforcement Administration
Telephone: 202-307-1000
Last EDR Contact: 02/23/2022
Next Scheduled EDR Contact: 06/06/2022
Data Release Frequency: Quarterly

PFAS: PFAS Contamination Site Location Listing

A listing of PFAS contaminated sites included in the GeoTracker database.

Date of Government Version: 12/06/2021
Date Data Arrived at EDR: 12/07/2021
Date Made Active in Reports: 02/23/2022
Number of Days to Update: 78

Source: State Water Resources Control Board
Telephone: 866-480-1028
Last EDR Contact: 03/08/2022
Next Scheduled EDR Contact: 06/20/2022
Data Release Frequency: Varies

AQUEOUS FOAM: Former Fire Training Facility Assessments Listing

Airports shown on this list are those believed to use Aqueous Film Forming Foam (AFFF), and certified by the Federal Aviation Administration (FAA) under Title 14, Code of Federal Regulations (CFR), Part 139 (14 CFR Part 139). This list was created by SWRCB using information available from the FAA. Location points shown are from the latitude and longitude listed on the FAA airport master record.

Date of Government Version: 02/20/2020
Date Data Arrived at EDR: 12/10/2021
Date Made Active in Reports: 02/25/2022
Number of Days to Update: 77

Source: State Water Resources Control Board
Telephone: 916-341-5455
Last EDR Contact: 03/11/2022
Next Scheduled EDR Contact: 06/20/2022
Data Release Frequency: Varies

Local Lists of Registered Storage Tanks

SWEEPS UST: SWEEPS UST Listing

Statewide Environmental Evaluation and Planning System. This underground storage tank listing was updated and maintained by a company contacted by the SWRCB in the early 1990's. The listing is no longer updated or maintained. The local agency is the contact for more information on a site on the SWEEPS list.

Date of Government Version: 06/01/1994
Date Data Arrived at EDR: 07/07/2005
Date Made Active in Reports: 08/11/2005
Number of Days to Update: 35

Source: State Water Resources Control Board
Telephone: N/A
Last EDR Contact: 06/03/2005
Next Scheduled EDR Contact: N/A
Data Release Frequency: No Update Planned

HIST UST: Hazardous Substance Storage Container Database

The Hazardous Substance Storage Container Database is a historical listing of UST sites. Refer to local/county source for current data.

Date of Government Version: 10/15/1990
Date Data Arrived at EDR: 01/25/1991
Date Made Active in Reports: 02/12/1991
Number of Days to Update: 18

Source: State Water Resources Control Board
Telephone: 916-341-5851
Last EDR Contact: 07/26/2001
Next Scheduled EDR Contact: N/A
Data Release Frequency: No Update Planned

SAN FRANCISCO AST: Aboveground Storage Tank Site Listing
Aboveground storage tank sites

Date of Government Version: 11/04/2021
Date Data Arrived at EDR: 11/05/2021
Date Made Active in Reports: 01/24/2022
Number of Days to Update: 80

Source: San Francisco County Department of Public Health
Telephone: 415-252-3896
Last EDR Contact: 01/28/2022
Next Scheduled EDR Contact: 05/16/2022
Data Release Frequency: Varies

CERS TANKS: California Environmental Reporting System (CERS) Tanks
List of sites in the California Environmental Protection Agency (CalEPA) Regulated Site Portal which fall under the Aboveground Petroleum Storage and Underground Storage Tank regulatory programs.

Date of Government Version: 10/18/2021
Date Data Arrived at EDR: 10/19/2021
Date Made Active in Reports: 01/12/2022
Number of Days to Update: 85

Source: California Environmental Protection Agency
Telephone: 916-323-2514
Last EDR Contact: 01/19/2022
Next Scheduled EDR Contact: 05/02/2022
Data Release Frequency: Quarterly

CA FID UST: Facility Inventory Database
The Facility Inventory Database (FID) contains a historical listing of active and inactive underground storage tank locations from the State Water Resource Control Board. Refer to local/county source for current data.

Date of Government Version: 10/31/1994
Date Data Arrived at EDR: 09/05/1995
Date Made Active in Reports: 09/29/1995
Number of Days to Update: 24

Source: California Environmental Protection Agency
Telephone: 916-341-5851
Last EDR Contact: 12/28/1998
Next Scheduled EDR Contact: N/A
Data Release Frequency: No Update Planned

Local Land Records

LIENS: Environmental Liens Listing
A listing of property locations with environmental liens for California where DTSC is a lien holder.

Date of Government Version: 02/24/2022
Date Data Arrived at EDR: 02/25/2022
Date Made Active in Reports: 03/09/2022
Number of Days to Update: 12

Source: Department of Toxic Substances Control
Telephone: 916-323-3400
Last EDR Contact: 02/24/2022
Next Scheduled EDR Contact: 06/13/2022
Data Release Frequency: Varies

LIENS 2: CERCLA Lien Information
A Federal CERCLA ('Superfund') lien can exist by operation of law at any site or property at which EPA has spent Superfund monies. These monies are spent to investigate and address releases and threatened releases of contamination. CERCLIS provides information as to the identity of these sites and properties.

Date of Government Version: 01/25/2022
Date Data Arrived at EDR: 02/03/2022
Date Made Active in Reports: 02/22/2022
Number of Days to Update: 19

Source: Environmental Protection Agency
Telephone: 202-564-6023
Last EDR Contact: 03/02/2022
Next Scheduled EDR Contact: 04/11/2022
Data Release Frequency: Semi-Annually

DEED: Deed Restriction Listing

Site Mitigation and Brownfields Reuse Program Facility Sites with Deed Restrictions & Hazardous Waste Management Program Facility Sites with Deed / Land Use Restriction. The DTSC Site Mitigation and Brownfields Reuse Program (SMBRP) list includes sites cleaned up under the program's oversight and generally does not include current or former hazardous waste facilities that required a hazardous waste facility permit. The list represents deed restrictions that are active. Some sites have multiple deed restrictions. The DTSC Hazardous Waste Management Program (HWMP) has developed a list of current or former hazardous waste facilities that have a recorded land use restriction at the local county recorder's office. The land use restrictions on this list were required by the DTSC HWMP as a result of the presence of hazardous substances that remain on site after the facility (or part of the facility) has been closed or cleaned up. The types of land use restriction include deed notice, deed restriction, or a land use restriction that binds current and future owners.

Date of Government Version: 11/30/2021
Date Data Arrived at EDR: 11/30/2021
Date Made Active in Reports: 02/16/2022
Number of Days to Update: 78

Source: DTSC and SWRCB
Telephone: 916-323-3400
Last EDR Contact: 02/28/2022
Next Scheduled EDR Contact: 06/13/2022
Data Release Frequency: Semi-Annually

Records of Emergency Release Reports

HMIRS: Hazardous Materials Information Reporting System

Hazardous Materials Incident Report System. HMIRS contains hazardous material spill incidents reported to DOT.

Date of Government Version: 12/15/2021
Date Data Arrived at EDR: 12/16/2021
Date Made Active in Reports: 03/10/2022
Number of Days to Update: 84

Source: U.S. Department of Transportation
Telephone: 202-366-4555
Last EDR Contact: 12/16/2021
Next Scheduled EDR Contact: 04/04/2022
Data Release Frequency: Quarterly

CHMIRS: California Hazardous Material Incident Report System

California Hazardous Material Incident Reporting System. CHMIRS contains information on reported hazardous material incidents (accidental releases or spills).

Date of Government Version: 09/30/2021
Date Data Arrived at EDR: 10/19/2021
Date Made Active in Reports: 01/12/2022
Number of Days to Update: 85

Source: Office of Emergency Services
Telephone: 916-845-8400
Last EDR Contact: 01/19/2022
Next Scheduled EDR Contact: 05/02/2022
Data Release Frequency: Semi-Annually

LDS: Land Disposal Sites Listing (GEOTRACKER)

Land Disposal sites (Landfills) included in GeoTracker. GeoTracker is the Water Boards data management system for sites that impact, or have the potential to impact, water quality in California, with emphasis on groundwater.

Date of Government Version: 12/06/2021
Date Data Arrived at EDR: 12/07/2021
Date Made Active in Reports: 02/23/2022
Number of Days to Update: 78

Source: State Water Qualilty Control Board
Telephone: 866-480-1028
Last EDR Contact: 03/08/2022
Next Scheduled EDR Contact: 06/20/2022
Data Release Frequency: Quarterly

MCS: Military Cleanup Sites Listing (GEOTRACKER)

Military sites (consisting of: Military UST sites; Military Privatized sites; and Military Cleanup sites [formerly known as DoD non UST]) included in GeoTracker. GeoTracker is the Water Boards data management system for sites that impact, or have the potential to impact, water quality in California, with emphasis on groundwater.

Date of Government Version: 12/06/2021
Date Data Arrived at EDR: 12/07/2021
Date Made Active in Reports: 02/23/2022
Number of Days to Update: 78

Source: State Water Resources Control Board
Telephone: 866-480-1028
Last EDR Contact: 03/08/2022
Next Scheduled EDR Contact: 06/20/2022
Data Release Frequency: Quarterly

SPILLS 90: SPILLS90 data from FirstSearch

Spills 90 includes those spill and release records available exclusively from FirstSearch databases. Typically, they may include chemical, oil and/or hazardous substance spills recorded after 1990. Duplicate records that are already included in EDR incident and release records are not included in Spills 90.

Date of Government Version: 06/06/2012
Date Data Arrived at EDR: 01/03/2013
Date Made Active in Reports: 02/22/2013
Number of Days to Update: 50

Source: FirstSearch
Telephone: N/A
Last EDR Contact: 01/03/2013
Next Scheduled EDR Contact: N/A
Data Release Frequency: No Update Planned

Other Ascertainable Records

RCRA NonGen / NLR: RCRA - Non Generators / No Longer Regulated

RCRAInfo is EPA's comprehensive information system, providing access to data supporting the Resource Conservation and Recovery Act (RCRA) of 1976 and the Hazardous and Solid Waste Amendments (HSWA) of 1984. The database includes selective information on sites which generate, transport, store, treat and/or dispose of hazardous waste as defined by the Resource Conservation and Recovery Act (RCRA). Non-Generators do not presently generate hazardous waste.

Date of Government Version: 02/28/2022
Date Data Arrived at EDR: 03/02/2022
Date Made Active in Reports: 03/17/2022
Number of Days to Update: 15

Source: Environmental Protection Agency
Telephone: (415) 495-8895
Last EDR Contact: 03/02/2022
Next Scheduled EDR Contact: 04/04/2022
Data Release Frequency: Quarterly

FUDS: Formerly Used Defense Sites

The listing includes locations of Formerly Used Defense Sites properties where the US Army Corps of Engineers is actively working or will take necessary cleanup actions.

Date of Government Version: 10/26/2021
Date Data Arrived at EDR: 11/16/2021
Date Made Active in Reports: 02/08/2022
Number of Days to Update: 84

Source: U.S. Army Corps of Engineers
Telephone: 202-528-4285
Last EDR Contact: 02/15/2022
Next Scheduled EDR Contact: 05/30/2022
Data Release Frequency: Varies

DOD: Department of Defense Sites

This data set consists of federally owned or administered lands, administered by the Department of Defense, that have any area equal to or greater than 640 acres of the United States, Puerto Rico, and the U.S. Virgin Islands.

Date of Government Version: 06/07/2021
Date Data Arrived at EDR: 07/13/2021
Date Made Active in Reports: 03/09/2022
Number of Days to Update: 239

Source: USGS
Telephone: 888-275-8747
Last EDR Contact: 03/02/2022
Next Scheduled EDR Contact: 04/25/2022
Data Release Frequency: Varies

FEDLAND: Federal and Indian Lands

Federally and Indian administrated lands of the United States. Lands included are administrated by: Army Corps of Engineers, Bureau of Reclamation, National Wild and Scenic River, National Wildlife Refuge, Public Domain Land, Wilderness, Wilderness Study Area, Wildlife Management Area, Bureau of Indian Affairs, Bureau of Land Management, Department of Justice, Forest Service, Fish and Wildlife Service, National Park Service.

Date of Government Version: 04/02/2018
Date Data Arrived at EDR: 04/11/2018
Date Made Active in Reports: 11/06/2019
Number of Days to Update: 574

Source: U.S. Geological Survey
Telephone: 888-275-8747
Last EDR Contact: 01/07/2022
Next Scheduled EDR Contact: 04/18/2022
Data Release Frequency: N/A

SCRD DRYCLEANERS: State Coalition for Remediation of Drycleaners Listing

The State Coalition for Remediation of Drycleaners was established in 1998, with support from the U.S. EPA Office of Superfund Remediation and Technology Innovation. It is comprised of representatives of states with established drycleaner remediation programs. Currently the member states are Alabama, Connecticut, Florida, Illinois, Kansas, Minnesota, Missouri, North Carolina, Oregon, South Carolina, Tennessee, Texas, and Wisconsin.

Date of Government Version: 01/01/2017
Date Data Arrived at EDR: 02/03/2017
Date Made Active in Reports: 04/07/2017
Number of Days to Update: 63

Source: Environmental Protection Agency
Telephone: 615-532-8599
Last EDR Contact: 02/08/2022
Next Scheduled EDR Contact: 05/23/2022
Data Release Frequency: Varies

US FIN ASSUR: Financial Assurance Information

All owners and operators of facilities that treat, store, or dispose of hazardous waste are required to provide proof that they will have sufficient funds to pay for the clean up, closure, and post-closure care of their facilities.

Date of Government Version: 12/13/2021
Date Data Arrived at EDR: 12/17/2021
Date Made Active in Reports: 03/17/2022
Number of Days to Update: 90

Source: Environmental Protection Agency
Telephone: 202-566-1917
Last EDR Contact: 12/17/2021
Next Scheduled EDR Contact: 04/04/2022
Data Release Frequency: Quarterly

EPA WATCH LIST: EPA WATCH LIST

EPA maintains a "Watch List" to facilitate dialogue between EPA, state and local environmental agencies on enforcement matters relating to facilities with alleged violations identified as either significant or high priority. Being on the Watch List does not mean that the facility has actually violated the law only that an investigation by EPA or a state or local environmental agency has led those organizations to allege that an unproven violation has in fact occurred. Being on the Watch List does not represent a higher level of concern regarding the alleged violations that were detected, but instead indicates cases requiring additional dialogue between EPA, state and local agencies - primarily because of the length of time the alleged violation has gone unaddressed or unresolved.

Date of Government Version: 08/30/2013
Date Data Arrived at EDR: 03/21/2014
Date Made Active in Reports: 06/17/2014
Number of Days to Update: 88

Source: Environmental Protection Agency
Telephone: 617-520-3000
Last EDR Contact: 02/01/2022
Next Scheduled EDR Contact: 05/16/2022
Data Release Frequency: Quarterly

2020 COR ACTION: 2020 Corrective Action Program List

The EPA has set ambitious goals for the RCRA Corrective Action program by creating the 2020 Corrective Action Universe. This RCRA cleanup baseline includes facilities expected to need corrective action. The 2020 universe contains a wide variety of sites. Some properties are heavily contaminated while others were contaminated but have since been cleaned up. Still others have not been fully investigated yet, and may require little or no remediation. Inclusion in the 2020 Universe does not necessarily imply failure on the part of a facility to meet its RCRA obligations.

Date of Government Version: 09/30/2017
Date Data Arrived at EDR: 05/08/2018
Date Made Active in Reports: 07/20/2018
Number of Days to Update: 73

Source: Environmental Protection Agency
Telephone: 703-308-4044
Last EDR Contact: 02/03/2022
Next Scheduled EDR Contact: 05/16/2022
Data Release Frequency: Varies

TSCA: Toxic Substances Control Act

Toxic Substances Control Act. TSCA identifies manufacturers and importers of chemical substances included on the TSCA Chemical Substance Inventory list. It includes data on the production volume of these substances by plant site.

Date of Government Version: 12/31/2016
Date Data Arrived at EDR: 06/17/2020
Date Made Active in Reports: 09/10/2020
Number of Days to Update: 85

Source: EPA
Telephone: 202-260-5521
Last EDR Contact: 03/18/2022
Next Scheduled EDR Contact: 06/27/2022
Data Release Frequency: Every 4 Years

TRIS: Toxic Chemical Release Inventory System

Toxic Release Inventory System. TRIS identifies facilities which release toxic chemicals to the air, water and land in reportable quantities under SARA Title III Section 313.

Date of Government Version: 12/31/2018
Date Data Arrived at EDR: 08/14/2020
Date Made Active in Reports: 11/04/2020
Number of Days to Update: 82

Source: EPA
Telephone: 202-566-0250
Last EDR Contact: 02/18/2022
Next Scheduled EDR Contact: 05/30/2022
Data Release Frequency: Annually

SSTS: Section 7 Tracking Systems

Section 7 of the Federal Insecticide, Fungicide and Rodenticide Act, as amended (92 Stat. 829) requires all registered pesticide-producing establishments to submit a report to the Environmental Protection Agency by March 1st each year. Each establishment must report the types and amounts of pesticides, active ingredients and devices being produced, and those having been produced and sold or distributed in the past year.

Date of Government Version: 10/18/2021
Date Data Arrived at EDR: 10/20/2021
Date Made Active in Reports: 01/10/2022
Number of Days to Update: 82

Source: EPA
Telephone: 202-564-4203
Last EDR Contact: 01/19/2022
Next Scheduled EDR Contact: 05/02/2022
Data Release Frequency: Annually

ROD: Records Of Decision

Record of Decision. ROD documents mandate a permanent remedy at an NPL (Superfund) site containing technical and health information to aid in the cleanup.

Date of Government Version: 01/25/2022
Date Data Arrived at EDR: 02/03/2022
Date Made Active in Reports: 02/22/2022
Number of Days to Update: 19

Source: EPA
Telephone: 703-416-0223
Last EDR Contact: 03/02/2022
Next Scheduled EDR Contact: 06/13/2022
Data Release Frequency: Annually

RMP: Risk Management Plans

When Congress passed the Clean Air Act Amendments of 1990, it required EPA to publish regulations and guidance for chemical accident prevention at facilities using extremely hazardous substances. The Risk Management Program Rule (RMP Rule) was written to implement Section 112(r) of these amendments. The rule, which built upon existing industry codes and standards, requires companies of all sizes that use certain flammable and toxic substances to develop a Risk Management Program, which includes a(n): Hazard assessment that details the potential effects of an accidental release, an accident history of the last five years, and an evaluation of worst-case and alternative accidental releases; Prevention program that includes safety precautions and maintenance, monitoring, and employee training measures; and Emergency response program that spells out emergency health care, employee training measures and procedures for informing the public and response agencies (e.g the fire department) should an accident occur.

Date of Government Version: 10/20/2021
Date Data Arrived at EDR: 11/05/2021
Date Made Active in Reports: 11/12/2021
Number of Days to Update: 7

Source: Environmental Protection Agency
Telephone: 202-564-8600
Last EDR Contact: 01/18/2022
Next Scheduled EDR Contact: 05/02/2022
Data Release Frequency: Varies

RAATS: RCRA Administrative Action Tracking System

RCRA Administration Action Tracking System. RAATS contains records based on enforcement actions issued under RCRA pertaining to major violators and includes administrative and civil actions brought by the EPA. For administration actions after September 30, 1995, data entry in the RAATS database was discontinued. EPA will retain a copy of the database for historical records. It was necessary to terminate RAATS because a decrease in agency resources made it impossible to continue to update the information contained in the database.

Date of Government Version: 04/17/1995
Date Data Arrived at EDR: 07/03/1995
Date Made Active in Reports: 08/07/1995
Number of Days to Update: 35

Source: EPA
Telephone: 202-564-4104
Last EDR Contact: 06/02/2008
Next Scheduled EDR Contact: 09/01/2008
Data Release Frequency: No Update Planned

PRP: Potentially Responsible Parties
A listing of verified Potentially Responsible Parties

Date of Government Version: 01/25/2022
Date Data Arrived at EDR: 02/03/2022
Date Made Active in Reports: 02/25/2022
Number of Days to Update: 22

Source: EPA
Telephone: 202-564-6023
Last EDR Contact: 03/02/2022
Next Scheduled EDR Contact: 05/16/2022
Data Release Frequency: Quarterly

PADS: PCB Activity Database System
PCB Activity Database. PADS Identifies generators, transporters, commercial storers and/or brokers and disposers of PCB's who are required to notify the EPA of such activities.

Date of Government Version: 11/19/2020
Date Data Arrived at EDR: 01/08/2021
Date Made Active in Reports: 03/22/2021
Number of Days to Update: 73

Source: EPA
Telephone: 202-566-0500
Last EDR Contact: 01/07/2022
Next Scheduled EDR Contact: 04/18/2022
Data Release Frequency: Annually

ICIS: Integrated Compliance Information System
The Integrated Compliance Information System (ICIS) supports the information needs of the national enforcement and compliance program as well as the unique needs of the National Pollutant Discharge Elimination System (NPDES) program.

Date of Government Version: 11/18/2016
Date Data Arrived at EDR: 11/23/2016
Date Made Active in Reports: 02/10/2017
Number of Days to Update: 79

Source: Environmental Protection Agency
Telephone: 202-564-2501
Last EDR Contact: 12/29/2021
Next Scheduled EDR Contact: 04/18/2022
Data Release Frequency: Quarterly

FTTS: FIFRA/ TSCA Tracking System - FIFRA (Federal Insecticide, Fungicide, & Rodenticide Act)/TSCA (Toxic Substances Control Act)
FTTS tracks administrative cases and pesticide enforcement actions and compliance activities related to FIFRA, TSCA and EPCRA (Emergency Planning and Community Right-to-Know Act). To maintain currency, EDR contacts the Agency on a quarterly basis.

Date of Government Version: 04/09/2009
Date Data Arrived at EDR: 04/16/2009
Date Made Active in Reports: 05/11/2009
Number of Days to Update: 25

Source: EPA/Office of Prevention, Pesticides and Toxic Substances
Telephone: 202-566-1667
Last EDR Contact: 08/18/2017
Next Scheduled EDR Contact: 12/04/2017
Data Release Frequency: No Update Planned

FTTS INSP: FIFRA/ TSCA Tracking System - FIFRA (Federal Insecticide, Fungicide, & Rodenticide Act)/TSCA (Toxic Substances Control Act)
A listing of FIFRA/TSCA Tracking System (FTTS) inspections and enforcements.

Date of Government Version: 04/09/2009
Date Data Arrived at EDR: 04/16/2009
Date Made Active in Reports: 05/11/2009
Number of Days to Update: 25

Source: EPA
Telephone: 202-566-1667
Last EDR Contact: 08/18/2017
Next Scheduled EDR Contact: 12/04/2017
Data Release Frequency: No Update Planned

MLTS: Material Licensing Tracking System
MLTS is maintained by the Nuclear Regulatory Commission and contains a list of approximately 8,100 sites which possess or use radioactive materials and which are subject to NRC licensing requirements. To maintain currency, EDR contacts the Agency on a quarterly basis.

Date of Government Version: 07/29/2021
Date Data Arrived at EDR: 08/24/2021
Date Made Active in Reports: 11/19/2021
Number of Days to Update: 87

Source: Nuclear Regulatory Commission
Telephone: 301-415-7169
Last EDR Contact: 01/18/2022
Next Scheduled EDR Contact: 05/02/2022
Data Release Frequency: Quarterly

GOVERNMENT RECORDS SEARCHED / DATA CURRENCY TRACKING

COAL ASH DOE: Steam-Electric Plant Operation Data
A listing of power plants that store ash in surface ponds.

Date of Government Version: 12/31/2020
Date Data Arrived at EDR: 11/30/2021
Date Made Active in Reports: 02/22/2022
Number of Days to Update: 84
Source: Department of Energy
Telephone: 202-586-8719
Last EDR Contact: 02/28/2022
Next Scheduled EDR Contact: 06/13/2022
Data Release Frequency: Varies

COAL ASH EPA: Coal Combustion Residues Surface Impoundments List
A listing of coal combustion residues surface impoundments with high hazard potential ratings.

Date of Government Version: 01/12/2017
Date Data Arrived at EDR: 03/05/2019
Date Made Active in Reports: 11/11/2019
Number of Days to Update: 251
Source: Environmental Protection Agency
Telephone: N/A
Last EDR Contact: 02/28/2022
Next Scheduled EDR Contact: 06/13/2022
Data Release Frequency: Varies

PCB TRANSFORMER: PCB Transformer Registration Database
The database of PCB transformer registrations that includes all PCB registration submittals.

Date of Government Version: 09/13/2019
Date Data Arrived at EDR: 11/06/2019
Date Made Active in Reports: 02/10/2020
Number of Days to Update: 96
Source: Environmental Protection Agency
Telephone: 202-566-0517
Last EDR Contact: 02/04/2022
Next Scheduled EDR Contact: 05/16/2022
Data Release Frequency: Varies

RADINFO: Radiation Information Database
The Radiation Information Database (RADINFO) contains information about facilities that are regulated by U.S. Environmental Protection Agency (EPA) regulations for radiation and radioactivity.

Date of Government Version: 07/01/2019
Date Data Arrived at EDR: 07/01/2019
Date Made Active in Reports: 09/23/2019
Number of Days to Update: 84
Source: Environmental Protection Agency
Telephone: 202-343-9775
Last EDR Contact: 12/27/2021
Next Scheduled EDR Contact: 04/11/2022
Data Release Frequency: Quarterly

HIST FTTS: FIFRA/TSCA Tracking System Administrative Case Listing
A complete administrative case listing from the FIFRA/TSCA Tracking System (FTTS) for all ten EPA regions. The information was obtained from the National Compliance Database (NCDB). NCDB supports the implementation of FIFRA (Federal Insecticide, Fungicide, and Rodenticide Act) and TSCA (Toxic Substances Control Act). Some EPA regions are now closing out records. Because of that, and the fact that some EPA regions are not providing EPA Headquarters with updated records, it was decided to create a HIST FTTS database. It included records that may not be included in the newer FTTS database updates. This database is no longer updated.

Date of Government Version: 10/19/2006
Date Data Arrived at EDR: 03/01/2007
Date Made Active in Reports: 04/10/2007
Number of Days to Update: 40
Source: Environmental Protection Agency
Telephone: 202-564-2501
Last EDR Contact: 12/17/2007
Next Scheduled EDR Contact: 03/17/2008
Data Release Frequency: No Update Planned

HIST FTTS INSP: FIFRA/TSCA Tracking System Inspection & Enforcement Case Listing
A complete inspection and enforcement case listing from the FIFRA/TSCA Tracking System (FTTS) for all ten EPA regions. The information was obtained from the National Compliance Database (NCDB). NCDB supports the implementation of FIFRA (Federal Insecticide, Fungicide, and Rodenticide Act) and TSCA (Toxic Substances Control Act). Some EPA regions are now closing out records. Because of that, and the fact that some EPA regions are not providing EPA Headquarters with updated records, it was decided to create a HIST FTTS database. It included records that may not be included in the newer FTTS database updates. This database is no longer updated.

Date of Government Version: 10/19/2006
Date Data Arrived at EDR: 03/01/2007
Date Made Active in Reports: 04/10/2007
Number of Days to Update: 40

Source: Environmental Protection Agency
Telephone: 202-564-2501
Last EDR Contact: 12/17/2008
Next Scheduled EDR Contact: 03/17/2008
Data Release Frequency: No Update Planned

DOT OPS: Incident and Accident Data

Department of Transporation, Office of Pipeline Safety Incident and Accident data.

Date of Government Version: 01/02/2020
Date Data Arrived at EDR: 01/28/2020
Date Made Active in Reports: 04/17/2020
Number of Days to Update: 80

Source: Department of Transporation, Office of Pipeline Safety
Telephone: 202-366-4595
Last EDR Contact: 01/24/2022
Next Scheduled EDR Contact: 05/08/2022
Data Release Frequency: Quarterly

CONSENT: Superfund (CERCLA) Consent Decrees

Major legal settlements that establish responsibility and standards for cleanup at NPL (Superfund) sites. Released periodically by United States District Courts after settlement by parties to litigation matters.

Date of Government Version: 09/30/2021
Date Data Arrived at EDR: 10/13/2021
Date Made Active in Reports: 01/10/2022
Number of Days to Update: 89

Source: Department of Justice, Consent Decree Library
Telephone: Varies
Last EDR Contact: 01/03/2022
Next Scheduled EDR Contact: 04/18/2022
Data Release Frequency: Varies

BRS: Biennial Reporting System

The Biennial Reporting System is a national system administered by the EPA that collects data on the generation and management of hazardous waste. BRS captures detailed data from two groups: Large Quantity Generators (LQG) and Treatment, Storage, and Disposal Facilities.

Date of Government Version: 12/31/2019
Date Data Arrived at EDR: 09/15/2021
Date Made Active in Reports: 12/14/2021
Number of Days to Update: 90

Source: EPA/NTIS
Telephone: 800-424-9346
Last EDR Contact: 03/02/2022
Next Scheduled EDR Contact: 04/04/2022
Data Release Frequency: Biennially

INDIAN RESERV: Indian Reservations

This map layer portrays Indian administered lands of the United States that have any area equal to or greater than 640 acres.

Date of Government Version: 12/31/2014
Date Data Arrived at EDR: 07/14/2015
Date Made Active in Reports: 01/10/2017
Number of Days to Update: 546

Source: USGS
Telephone: 202-208-3710
Last EDR Contact: 01/04/2022
Next Scheduled EDR Contact: 04/18/2022
Data Release Frequency: Semi-Annually

FUSRAP: Formerly Utilized Sites Remedial Action Program

DOE established the Formerly Utilized Sites Remedial Action Program (FUSRAP) in 1974 to remediate sites where radioactive contamination remained from Manhattan Project and early U.S. Atomic Energy Commission (AEC) operations.

Date of Government Version: 07/26/2021
Date Data Arrived at EDR: 07/27/2021
Date Made Active in Reports: 10/22/2021
Number of Days to Update: 87

Source: Department of Energy
Telephone: 202-586-3559
Last EDR Contact: 01/31/2022
Next Scheduled EDR Contact: 05/16/2022
Data Release Frequency: Varies

UMTRA: Uranium Mill Tailings Sites

Uranium ore was mined by private companies for federal government use in national defense programs. When the mills shut down, large piles of the sand-like material (mill tailings) remain after uranium has been extracted from the ore. Levels of human exposure to radioactive materials from the piles are low; however, in some cases tailings were used as construction materials before the potential health hazards of the tailings were recognized.

Date of Government Version: 08/30/2019
Date Data Arrived at EDR: 11/15/2019
Date Made Active in Reports: 01/28/2020
Number of Days to Update: 74

Source: Department of Energy
Telephone: 505-845-0011
Last EDR Contact: 02/17/2022
Next Scheduled EDR Contact: 05/30/2022
Data Release Frequency: Varies

LEAD SMELTER 1: Lead Smelter Sites

A listing of former lead smelter site locations.

Date of Government Version: 01/25/2022
Date Data Arrived at EDR: 02/03/2022
Date Made Active in Reports: 02/22/2022
Number of Days to Update: 19

Source: Environmental Protection Agency
Telephone: 703-603-8787
Last EDR Contact: 05/03/2022
Next Scheduled EDR Contact: 04/11/2022
Data Release Frequency: Varies

LEAD SMELTER 2: Lead Smelter Sites

A list of several hundred sites in the U.S. where secondary lead smelting was done from 1931and 1964. These sites may pose a threat to public health through ingestion or inhalation of contaminated soil or dust

Date of Government Version: 04/05/2001
Date Data Arrived at EDR: 10/27/2010
Date Made Active in Reports: 12/02/2010
Number of Days to Update: 36

Source: American Journal of Public Health
Telephone: 703-305-6451
Last EDR Contact: 12/02/2009
Next Scheduled EDR Contact: N/A
Data Release Frequency: No Update Planned

US AIRS (AFS): Aerometric Information Retrieval System Facility Subsystem (AFS)

The database is a sub-system of Aerometric Information Retrieval System (AIRS). AFS contains compliance data on air pollution point sources regulated by the U.S. EPA and/or state and local air regulatory agencies. This information comes from source reports by various stationary sources of air pollution, such as electric power plants, steel mills, factories, and universities, and provides information about the air pollutants they produce. Action, air program, air program pollutant, and general level plant data. It is used to track emissions and compliance data from industrial plants.

Date of Government Version: 10/12/2016
Date Data Arrived at EDR: 10/26/2016
Date Made Active in Reports: 02/03/2017
Number of Days to Update: 100

Source: EPA
Telephone: 202-564-2496
Last EDR Contact: 09/26/2017
Next Scheduled EDR Contact: 01/08/2018
Data Release Frequency: Annually

US AIRS MINOR: Air Facility System Data

A listing of minor source facilities.

Date of Government Version: 10/12/2016
Date Data Arrived at EDR: 10/26/2016
Date Made Active in Reports: 02/03/2017
Number of Days to Update: 100

Source: EPA
Telephone: 202-564-2496
Last EDR Contact: 09/26/2017
Next Scheduled EDR Contact: 01/08/2018
Data Release Frequency: Annually

MINES VIOLATIONS: MSHA Violation Assessment Data

Mines violation and assessment information. Department of Labor, Mine Safety & Health Administration.

Date of Government Version: 06/30/2021
Date Data Arrived at EDR: 07/01/2021
Date Made Active in Reports: 09/28/2021
Number of Days to Update: 89

Source: DOL, Mine Safety & Health Admi
Telephone: 202-693-9424
Last EDR Contact: 03/14/2022
Next Scheduled EDR Contact: 06/13/2022
Data Release Frequency: Quarterly

US MINES: Mines Master Index File

Contains all mine identification numbers issued for mines active or opened since 1971. The data also includes violation information.

Date of Government Version: 11/02/2021
Date Data Arrived at EDR: 11/22/2021
Date Made Active in Reports: 02/14/2022
Number of Days to Update: 84

Source: Department of Labor, Mine Safety and Health Administration
Telephone: 303-231-5959
Last EDR Contact: 02/23/2022
Next Scheduled EDR Contact: 06/06/2022
Data Release Frequency: Semi-Annually

US MINES 2: Ferrous and Nonferrous Metal Mines Database Listing

This map layer includes ferrous (ferrous metal mines are facilities that extract ferrous metals, such as iron ore or molybdenum) and nonferrous (Nonferrous metal mines are facilities that extract nonferrous metals, such as gold, silver, copper, zinc, and lead) metal mines in the United States.

Date of Government Version: 05/06/2020
Date Data Arrived at EDR: 05/27/2020
Date Made Active in Reports: 08/13/2020
Number of Days to Update: 78

Source: USGS
Telephone: 703-648-7709
Last EDR Contact: 02/24/2022
Next Scheduled EDR Contact: 06/06/2022
Data Release Frequency: Varies

US MINES 3: Active Mines & Mineral Plants Database Listing

Active Mines and Mineral Processing Plant operations for commodities monitored by the Minerals Information Team of the USGS.

Date of Government Version: 04/14/2011
Date Data Arrived at EDR: 06/08/2011
Date Made Active in Reports: 09/13/2011
Number of Days to Update: 97

Source: USGS
Telephone: 703-648-7709
Last EDR Contact: 02/24/2022
Next Scheduled EDR Contact: 06/06/2022
Data Release Frequency: Varies

ABANDONED MINES: Abandoned Mines

An inventory of land and water impacted by past mining (primarily coal mining) is maintained by OSMRE to provide information needed to implement the Surface Mining Control and Reclamation Act of 1977 (SMCRA). The inventory contains information on the location, type, and extent of AML impacts, as well as, information on the cost associated with the reclamation of those problems. The inventory is based upon field surveys by State, Tribal, and OSMRE program officials. It is dynamic to the extent that it is modified as new problems are identified and existing problems are reclaimed.

Date of Government Version: 12/14/2021
Date Data Arrived at EDR: 12/15/2021
Date Made Active in Reports: 03/10/2022
Number of Days to Update: 85

Source: Department of Interior
Telephone: 202-208-2609
Last EDR Contact: 03/04/2022
Next Scheduled EDR Contact: 06/20/2022
Data Release Frequency: Quarterly

FINDS: Facility Index System/Facility Registry System

Facility Index System. FINDS contains both facility information and 'pointers' to other sources that contain more detail. EDR includes the following FINDS databases in this report: PCS (Permit Compliance System), AIRS (Aerometric Information Retrieval System), DOCKET (Enforcement Docket used to manage and track information on civil judicial enforcement cases for all environmental statutes), FURS (Federal Underground Injection Control), C-DOCKET (Criminal Docket System used to track criminal enforcement actions for all environmental statutes), FFIS (Federal Facilities Information System), STATE (State Environmental Laws and Statutes), and PADS (PCB Activity Data System).

Date of Government Version: 11/04/2021
Date Data Arrived at EDR: 11/22/2021
Date Made Active in Reports: 02/25/2022
Number of Days to Update: 95

Source: EPA
Telephone: (415) 947-8000
Last EDR Contact: 02/28/2022
Next Scheduled EDR Contact: 06/13/2022
Data Release Frequency: Quarterly

UXO: Unexploded Ordnance Sites

A listing of unexploded ordnance site locations

Date of Government Version: 12/31/2020
Date Data Arrived at EDR: 01/11/2022
Date Made Active in Reports: 02/14/2022
Number of Days to Update: 34

Source: Department of Defense
Telephone: 703-704-1564
Last EDR Contact: 01/11/2022
Next Scheduled EDR Contact: 04/25/2022
Data Release Frequency: Varies

GOVERNMENT RECORDS SEARCHED / DATA CURRENCY TRACKING

DOCKET HWC: Hazardous Waste Compliance Docket Listing
A complete list of the Federal Agency Hazardous Waste Compliance Docket Facilities.

Date of Government Version: 05/06/2021
Date Data Arrived at EDR: 05/21/2021
Date Made Active in Reports: 08/11/2021
Number of Days to Update: 82
Source: Environmental Protection Agency
Telephone: 202-564-0527
Last EDR Contact: 02/22/2022
Next Scheduled EDR Contact: 06/06/2022
Data Release Frequency: Varies

ECHO: Enforcement & Compliance History Information
ECHO provides integrated compliance and enforcement information for about 800,000 regulated facilities nationwide.

Date of Government Version: 01/01/2022
Date Data Arrived at EDR: 01/04/2022
Date Made Active in Reports: 01/10/2022
Number of Days to Update: 6
Source: Environmental Protection Agency
Telephone: 202-564-2280
Last EDR Contact: 01/04/2022
Next Scheduled EDR Contact: 04/18/2022
Data Release Frequency: Quarterly

FUELS PROGRAM: EPA Fuels Program Registered Listing
This listing includes facilities that are registered under the Part 80 (Code of Federal Regulations) EPA Fuels Programs. All companies now are required to submit new and updated registrations.

Date of Government Version: 11/15/2021
Date Data Arrived at EDR: 11/15/2021
Date Made Active in Reports: 02/01/2022
Number of Days to Update: 78
Source: EPA
Telephone: 800-385-6164
Last EDR Contact: 02/17/2022
Next Scheduled EDR Contact: 05/30/2022
Data Release Frequency: Quarterly

CA BOND EXP. PLAN: Bond Expenditure Plan
Department of Health Services developed a site-specific expenditure plan as the basis for an appropriation of Hazardous Substance Cleanup Bond Act funds. It is not updated.

Date of Government Version: 01/01/1989
Date Data Arrived at EDR: 07/27/1994
Date Made Active in Reports: 08/02/1994
Number of Days to Update: 6
Source: Department of Health Services
Telephone: 916-255-2118
Last EDR Contact: 05/31/1994
Next Scheduled EDR Contact: N/A
Data Release Frequency: No Update Planned

CORTESE: "Cortese" Hazardous Waste & Substances Sites List
The sites for the list are designated by the State Water Resource Control Board (LUST), the Integrated Waste Board (SWF/LS), and the Department of Toxic Substances Control (Cal-Sites).

Date of Government Version: 12/16/2021
Date Data Arrived at EDR: 12/16/2021
Date Made Active in Reports: 03/03/2022
Number of Days to Update: 77
Source: CAL EPA/Office of Emergency Information
Telephone: 916-323-3400
Last EDR Contact: 12/16/2021
Next Scheduled EDR Contact: 04/04/2022
Data Release Frequency: Quarterly

CUPA LIVERMORE-PLEASANTON: CUPA Facility Listing
list of facilities associated with the various CUPA programs in Livermore-Pleasanton

Date of Government Version: 05/01/2019
Date Data Arrived at EDR: 05/14/2019
Date Made Active in Reports: 07/17/2019
Number of Days to Update: 64
Source: Livermore-Pleasanton Fire Department
Telephone: 925-454-2361
Last EDR Contact: 02/08/2022
Next Scheduled EDR Contact: 05/23/2022
Data Release Frequency: Varies

DRYCLEAN AVAQMD: Antelope Valley Air Quality Management District Drycleaner Listing
A listing of dry cleaners in the Antelope Valley Air Quality Management District.

Date of Government Version: 11/29/2021
Date Data Arrived at EDR: 11/29/2021
Date Made Active in Reports: 02/14/2022
Number of Days to Update: 77

Source: Antelope Valley Air Quality Management District
Telephone: 661-723-8070
Last EDR Contact: 02/24/2022
Next Scheduled EDR Contact: 06/13/2022
Data Release Frequency: Varies

DRYCLEAN SOUTH COAST: South Coast Air Quality Management District Drycleaner Listing
A listing of dry cleaners in the South Coast Air Quality Management District

Date of Government Version: 11/17/2021
Date Data Arrived at EDR: 11/18/2021
Date Made Active in Reports: 02/07/2022
Number of Days to Update: 81

Source: South Coast Air Quality Management District
Telephone: 909-396-3211
Last EDR Contact: 02/17/2022
Next Scheduled EDR Contact: 06/06/2022
Data Release Frequency: Varies

DRYCLEANERS: Cleaner Facilities
A list of drycleaner related facilities that have EPA ID numbers. These are facilities with certain SIC codes: power laundries, family and commercial; garment pressing and cleaner's agents; linen supply; coin-operated laundries and cleaning; drycleaning plants, except rugs; carpet and upholster cleaning; industrial launderers; laundry and garment services.

Date of Government Version: 08/27/2021
Date Data Arrived at EDR: 09/01/2021
Date Made Active in Reports: 11/19/2021
Number of Days to Update: 79

Source: Department of Toxic Substance Control
Telephone: 916-327-4498
Last EDR Contact: 02/07/2022
Next Scheduled EDR Contact: 06/13/2022
Data Release Frequency: Annually

EMI: Emissions Inventory Data
Toxics and criteria pollutant emissions data collected by the ARB and local air pollution agencies.

Date of Government Version: 12/31/2019
Date Data Arrived at EDR: 06/10/2021
Date Made Active in Reports: 08/27/2021
Number of Days to Update: 78

Source: California Air Resources Board
Telephone: 916-322-2990
Last EDR Contact: 03/18/2022
Next Scheduled EDR Contact: 06/27/2022
Data Release Frequency: Varies

ENF: Enforcement Action Listing
A listing of Water Board Enforcement Actions. Formal is everything except Oral/Verbal Communication, Notice of Violation, Expedited Payment Letter, and Staff Enforcement Letter.

Date of Government Version: 11/10/2021
Date Data Arrived at EDR: 11/11/2021
Date Made Active in Reports: 02/03/2022
Number of Days to Update: 84

Source: State Water Resoruces Control Board
Telephone: 916-445-9379
Last EDR Contact: 03/03/2022
Next Scheduled EDR Contact: 05/02/2022
Data Release Frequency: Varies

Financial Assurance 1: Financial Assurance Information Listing
Financial Assurance information

Date of Government Version: 10/05/2021
Date Data Arrived at EDR: 10/06/2021
Date Made Active in Reports: 12/29/2021
Number of Days to Update: 84

Source: Department of Toxic Substances Control
Telephone: 916-255-3628
Last EDR Contact: 01/13/2022
Next Scheduled EDR Contact: 05/02/2022
Data Release Frequency: Varies

Financial Assurance 2: Financial Assurance Information Listing
A listing of financial assurance information for solid waste facilities. Financial assurance is intended to ensure that resources are available to pay for the cost of closure, post-closure care, and corrective measures if the owner or operator of a regulated facility is unable or unwilling to pay.

Date of Government Version: 11/18/2021
Date Data Arrived at EDR: 11/19/2021
Date Made Active in Reports: 02/07/2022
Number of Days to Update: 80

Source: California Integrated Waste Management Board
Telephone: 916-341-6066
Last EDR Contact: 02/17/2022
Next Scheduled EDR Contact: 05/23/2022
Data Release Frequency: Varies

HAZNET: Facility and Manifest Data

Facility and Manifest Data. The data is extracted from the copies of hazardous waste manifests received each year by the DTSC. The annual volume of manifests is typically 700,000 - 1,000,000 annually, representing approximately 350,000 - 500,000 shipments. Data are from the manifests submitted without correction, and therefore many contain some invalid values for data elements such as generator ID, TSD ID, waste category, and disposal method. This database begins with calendar year 1993.

Date of Government Version: 12/31/2019
Date Data Arrived at EDR: 04/15/2020
Date Made Active in Reports: 07/02/2020
Number of Days to Update: 78

Source: California Environmental Protection Agency
Telephone: 916-255-1136
Last EDR Contact: 01/07/2022
Next Scheduled EDR Contact: 04/18/2022
Data Release Frequency: Annually

ICE: ICE

Contains data pertaining to the Permitted Facilities with Inspections / Enforcements sites tracked in Envirostor.

Date of Government Version: 11/15/2021
Date Data Arrived at EDR: 11/15/2021
Date Made Active in Reports: 02/03/2022
Number of Days to Update: 80

Source: Department of Toxic Subsances Control
Telephone: 877-786-9427
Last EDR Contact: 02/15/2022
Next Scheduled EDR Contact: 05/30/2022
Data Release Frequency: Quarterly

HIST CORTESE: Hazardous Waste & Substance Site List

The sites for the list are designated by the State Water Resource Control Board [LUST], the Integrated Waste Board [SWF/LS], and the Department of Toxic Substances Control [CALSITES]. This listing is no longer updated by the state agency.

Date of Government Version: 04/01/2001
Date Data Arrived at EDR: 01/22/2009
Date Made Active in Reports: 04/08/2009
Number of Days to Update: 76

Source: Department of Toxic Substances Control
Telephone: 916-323-3400
Last EDR Contact: 01/22/2009
Next Scheduled EDR Contact: N/A
Data Release Frequency: No Update Planned

HWP: EnviroStor Permitted Facilities Listing

Detailed information on permitted hazardous waste facilities and corrective action ("cleanups") tracked in EnviroStor.

Date of Government Version: 11/15/2021
Date Data Arrived at EDR: 11/15/2021
Date Made Active in Reports: 02/03/2022
Number of Days to Update: 80

Source: Department of Toxic Substances Control
Telephone: 916-323-3400
Last EDR Contact: 02/15/2022
Next Scheduled EDR Contact: 05/30/2022
Data Release Frequency: Quarterly

HWT: Registered Hazardous Waste Transporter Database

A listing of hazardous waste transporters. In California, unless specifically exempted, it is unlawful for any person to transport hazardous wastes unless the person holds a valid registration issued by DTSC. A hazardous waste transporter registration is valid for one year and is assigned a unique registration number.

Date of Government Version: 01/03/2022
Date Data Arrived at EDR: 01/04/2022
Date Made Active in Reports: 03/18/2022
Number of Days to Update: 73

Source: Department of Toxic Substances Control
Telephone: 916-440-7145
Last EDR Contact: 01/04/2022
Next Scheduled EDR Contact: 04/18/2022
Data Release Frequency: Quarterly

MINES: Mines Site Location Listing
A listing of mine site locations from the Office of Mine Reclamation.

Date of Government Version: 12/06/2021
Date Data Arrived at EDR: 12/07/2021
Date Made Active in Reports: 02/23/2022
Number of Days to Update: 78
Source: Department of Conservation
Telephone: 916-322-1080
Last EDR Contact: 03/08/2022
Next Scheduled EDR Contact: 06/20/2022
Data Release Frequency: Quarterly

MWMP: Medical Waste Management Program Listing
The Medical Waste Management Program (MWMP) ensures the proper handling and disposal of medical waste by permitting and inspecting medical waste Offsite Treatment Facilities (PDF) and Transfer Stations (PDF) throughout the state. MWMP also oversees all Medical Waste Transporters.

Date of Government Version: 11/18/2021
Date Data Arrived at EDR: 11/30/2021
Date Made Active in Reports: 02/17/2022
Number of Days to Update: 79
Source: Department of Public Health
Telephone: 916-558-1784
Last EDR Contact: 02/28/2022
Next Scheduled EDR Contact: 06/13/2022
Data Release Frequency: Varies

NPDES: NPDES Permits Listing
A listing of NPDES permits, including stormwater.

Date of Government Version: 11/09/2021
Date Data Arrived at EDR: 11/09/2021
Date Made Active in Reports: 01/27/2022
Number of Days to Update: 79
Source: State Water Resources Control Board
Telephone: 916-445-9379
Last EDR Contact: 02/08/2022
Next Scheduled EDR Contact: 05/23/2022
Data Release Frequency: Quarterly

PEST LIC: Pesticide Regulation Licenses Listing
A listing of licenses and certificates issued by the Department of Pesticide Regulation. The DPR issues licenses and/or certificates to: Persons and businesses that apply or sell pesticides; Pest control dealers and brokers; Persons who advise on agricultural pesticide applications.

Date of Government Version: 11/30/2021
Date Data Arrived at EDR: 11/30/2021
Date Made Active in Reports: 02/17/2022
Number of Days to Update: 79
Source: Department of Pesticide Regulation
Telephone: 916-445-4038
Last EDR Contact: 02/28/2022
Next Scheduled EDR Contact: 06/13/2022
Data Release Frequency: Quarterly

PROC: Certified Processors Database
A listing of certified processors.

Date of Government Version: 11/29/2021
Date Data Arrived at EDR: 11/29/2021
Date Made Active in Reports: 02/11/2022
Number of Days to Update: 74
Source: Department of Conservation
Telephone: 916-323-3836
Last EDR Contact: 03/08/2022
Next Scheduled EDR Contact: 06/20/2022
Data Release Frequency: Quarterly

NOTIFY 65: Proposition 65 Records
Listings of all Proposition 65 incidents reported to counties by the State Water Resources Control Board and the Regional Water Quality Control Board. This database is no longer updated by the reporting agency.

Date of Government Version: 12/13/2021
Date Data Arrived at EDR: 12/14/2021
Date Made Active in Reports: 03/03/2022
Number of Days to Update: 79
Source: State Water Resources Control Board
Telephone: 916-445-3846
Last EDR Contact: 03/09/2022
Next Scheduled EDR Contact: 06/26/2022
Data Release Frequency: No Update Planned

UIC: UIC Listing
A listing of wells identified as underground injection wells, in the California Oil and Gas Wells database.

Date of Government Version: 12/03/2021
Date Data Arrived at EDR: 12/07/2021
Date Made Active in Reports: 02/24/2022
Number of Days to Update: 79
Source: Deaprtment of Conservation
Telephone: 916-445-2408
Last EDR Contact: 03/08/2022
Next Scheduled EDR Contact: 06/20/2022
Data Release Frequency: Varies

UIC GEO: Underground Injection Control Sites (GEOTRACKER)
Underground control injection sites

Date of Government Version: 12/06/2021
Date Data Arrived at EDR: 12/07/2021
Date Made Active in Reports: 02/23/2022
Number of Days to Update: 78
Source: State Water Resource Control Board
Telephone: 866-480-1028
Last EDR Contact: 03/08/2022
Next Scheduled EDR Contact: 06/20/2022
Data Release Frequency: Varies

WASTEWATER PITS: Oil Wastewater Pits Listing
Water officials discovered that oil producers have been dumping chemical-laden wastewater into hundreds of unlined pits that are operating without proper permits. Inspections completed by the Central Valley Regional Water Quality Control Board revealed the existence of previously unidentified waste sites. The water boards review found that more than one-third of the region's active disposal pits are operating without permission.

Date of Government Version: 02/11/2021
Date Data Arrived at EDR: 07/01/2021
Date Made Active in Reports: 09/29/2021
Number of Days to Update: 90
Source: RWQCB, Central Valley Region
Telephone: 559-445-5577
Last EDR Contact: 01/07/2022
Next Scheduled EDR Contact: 04/18/2022
Data Release Frequency: Varies

WDS: Waste Discharge System
Sites which have been issued waste discharge requirements.

Date of Government Version: 06/19/2007
Date Data Arrived at EDR: 06/20/2007
Date Made Active in Reports: 06/29/2007
Number of Days to Update: 9
Source: State Water Resources Control Board
Telephone: 916-341-5227
Last EDR Contact: 02/11/2022
Next Scheduled EDR Contact: 05/30/2022
Data Release Frequency: No Update Planned

WIP: Well Investigation Program Case List
Well Investigation Program case in the San Gabriel and San Fernando Valley area.

Date of Government Version: 07/03/2009
Date Data Arrived at EDR: 07/21/2009
Date Made Active in Reports: 08/03/2009
Number of Days to Update: 13
Source: Los Angeles Water Quality Control Board
Telephone: 213-576-6726
Last EDR Contact: 03/16/2022
Next Scheduled EDR Contact: 07/04/2022
Data Release Frequency: No Update Planned

MILITARY PRIV SITES: Military Privatized Sites (GEOTRACKER)
Military privatized sites

Date of Government Version: 12/06/2021
Date Data Arrived at EDR: 12/07/2021
Date Made Active in Reports: 02/23/2022
Number of Days to Update: 78
Source: State Water Resources Control Board
Telephone: 866-480-1028
Last EDR Contact: 03/08/2022
Next Scheduled EDR Contact: 06/20/2022
Data Release Frequency: Varies

PROJECT: Project Sites (GEOTRACKER)
Projects sites

Date of Government Version: 12/06/2021
Date Data Arrived at EDR: 12/07/2021
Date Made Active in Reports: 02/23/2022
Number of Days to Update: 78

Source: State Water Resources Control Board
Telephone: 866-480-1028
Last EDR Contact: 03/08/2022
Next Scheduled EDR Contact: 06/20/2022
Data Release Frequency: Varies

WDR: Waste Discharge Requirements Listing

In general, the Waste Discharge Requirements (WDRs) Program (sometimes also referred to as the "Non Chapter 15 (Non 15) Program") regulates point discharges that are exempt pursuant to Subsection 20090 of Title 27 and not subject to the Federal Water Pollution Control Act. Exemptions from Title 27 may be granted for nine categories of discharges (e.g., sewage, wastewater, etc.) that meet, and continue to meet, the preconditions listed for each specific exemption. The scope of the WDRs Program also includes the discharge of wastes classified as inert, pursuant to section 20230 of Title 27.

Date of Government Version: 12/06/2021
Date Data Arrived at EDR: 12/07/2021
Date Made Active in Reports: 02/23/2022
Number of Days to Update: 78

Source: State Water Resources Control Board
Telephone: 916-341-5810
Last EDR Contact: 03/08/2022
Next Scheduled EDR Contact: 06/20/2022
Data Release Frequency: Quarterly

CIWQS: California Integrated Water Quality System

The California Integrated Water Quality System (CIWQS) is a computer system used by the State and Regional Water Quality Control Boards to track information about places of environmental interest, manage permits and other orders, track inspections, and manage violations and enforcement activities.

Date of Government Version: 11/30/2021
Date Data Arrived at EDR: 11/30/2021
Date Made Active in Reports: 02/16/2022
Number of Days to Update: 78

Source: State Water Resources Control Board
Telephone: 866-794-4977
Last EDR Contact: 02/28/2022
Next Scheduled EDR Contact: 06/13/2022
Data Release Frequency: Varies

CERS: CalEPA Regulated Site Portal Data

The CalEPA Regulated Site Portal database combines data about environmentally regulated sites and facilities in California into a single database. It combines data from a variety of state and federal databases, and provides an overview of regulated activities across the spectrum of environmental programs for any given location in California. These activities include hazardous materials and waste, state and federal cleanups, impacted ground and surface waters, and toxic materials

Date of Government Version: 10/18/2021
Date Data Arrived at EDR: 10/19/2021
Date Made Active in Reports: 01/12/2022
Number of Days to Update: 85

Source: California Environmental Protection Agency
Telephone: 916-323-2514
Last EDR Contact: 01/19/2022
Next Scheduled EDR Contact: 05/02/2022
Data Release Frequency: Varies

NON-CASE INFO: Non-Case Information Sites (GEOTRACKER)

Non-Case Information sites

Date of Government Version: 12/06/2021
Date Data Arrived at EDR: 12/07/2021
Date Made Active in Reports: 02/23/2022
Number of Days to Update: 78

Source: State Water Resources Control Board
Telephone: 866-480-1028
Last EDR Contact: 03/08/2022
Next Scheduled EDR Contact: 06/20/2022
Data Release Frequency: Varies

OTHER OIL GAS: Other Oil & Gas Projects Sites (GEOTRACKER)

Other Oil & Gas Projects sites

Date of Government Version: 12/06/2021
Date Data Arrived at EDR: 12/07/2021
Date Made Active in Reports: 02/23/2022
Number of Days to Update: 78

Source: State Water Resources Control Board
Telephone: 866-480-1028
Last EDR Contact: 03/08/2022
Next Scheduled EDR Contact: 06/20/2022
Data Release Frequency: Varies

PROD WATER PONDS: Produced Water Ponds Sites (GEOTRACKER)
Produced water ponds sites

Date of Government Version: 12/06/2021
Date Data Arrived at EDR: 12/07/2021
Date Made Active in Reports: 02/23/2022
Number of Days to Update: 78

Source: State Water Resources Control Board
Telephone: 866-480-1028
Last EDR Contact: 03/08/2022
Next Scheduled EDR Contact: 06/20/2022
Data Release Frequency: Varies

SAMPLING POINT: Sampling Point ? Public Sites (GEOTRACKER)
Sampling point - public sites

Date of Government Version: 12/06/2021
Date Data Arrived at EDR: 12/07/2021
Date Made Active in Reports: 02/23/2022
Number of Days to Update: 78

Source: State Water Resources Control Board
Telephone: 866-480-1028
Last EDR Contact: 03/08/2022
Next Scheduled EDR Contact: 06/20/2022
Data Release Frequency: Varies

WELL STIM PROJ: Well Stimulation Project (GEOTRACKER)
Includes areas of groundwater monitoring plans, a depiction of the monitoring network, and the facilities, boundaries, and subsurface characteristics of the oilfield and the features (oil and gas wells, produced water ponds, UIC wells, water supply wells, etc?) being monitored

Date of Government Version: 12/06/2021
Date Data Arrived at EDR: 12/07/2021
Date Made Active in Reports: 02/23/2022
Number of Days to Update: 78

Source: State Water Resources Control Board
Telephone: 866-480-1028
Last EDR Contact: 03/08/2022
Next Scheduled EDR Contact: 06/20/2022
Data Release Frequency: Varies

HWTS: Hazardous Waste Tracking System
DTSC maintains the Hazardous Waste Tracking System that stores ID number information since the early 1980s and manifest data since 1993. The system collects both manifest copies from the generator and destination facility.

Date of Government Version: 07/13/2021
Date Data Arrived at EDR: 07/14/2021
Date Made Active in Reports: 10/06/2021
Number of Days to Update: 84

Source: Department of Toxic Substances Control
Telephone: 916-324-2444
Last EDR Contact: 01/28/2022
Next Scheduled EDR Contact: 04/18/2022
Data Release Frequency: Varies

PCS ENF: Enforcement data
No description is available for this data

Date of Government Version: 12/31/2014
Date Data Arrived at EDR: 02/05/2015
Date Made Active in Reports: 03/06/2015
Number of Days to Update: 29

Source: EPA
Telephone: 202-564-2497
Last EDR Contact: 12/29/2021
Next Scheduled EDR Contact: 04/18/2022
Data Release Frequency: Varies

PCS: Permit Compliance System
PCS is a computerized management information system that contains data on National Pollutant Discharge Elimination System (NPDES) permit holding facilities. PCS tracks the permit, compliance, and enforcement status of NPDES facilities.

Date of Government Version: 07/14/2011
Date Data Arrived at EDR: 08/05/2011
Date Made Active in Reports: 09/29/2011
Number of Days to Update: 55

Source: EPA, Office of Water
Telephone: 202-564-2496
Last EDR Contact: 12/29/2021
Next Scheduled EDR Contact: 04/18/2022
Data Release Frequency: Semi-Annually

PCS INACTIVE: Listing of Inactive PCS Permits
An inactive permit is a facility that has shut down or is no longer discharging.

Date of Government Version: 11/05/2014
Date Data Arrived at EDR: 01/06/2015
Date Made Active in Reports: 05/06/2015
Number of Days to Update: 120
Source: EPA
Telephone: 202-564-2496
Last EDR Contact: 12/29/2021
Next Scheduled EDR Contact: 04/18/2022
Data Release Frequency: Semi-Annually

MINES MRDS: Mineral Resources Data System
Mineral Resources Data System

Date of Government Version: 04/06/2018
Date Data Arrived at EDR: 10/21/2019
Date Made Active in Reports: 10/24/2019
Number of Days to Update: 3
Source: USGS
Telephone: 703-648-6533
Last EDR Contact: 02/24/2022
Next Scheduled EDR Contact: 06/06/2022
Data Release Frequency: Varies

EDR HIGH RISK HISTORICAL RECORDS

EDR Exclusive Records

EDR MGP: EDR Proprietary Manufactured Gas Plants
The EDR Proprietary Manufactured Gas Plant Database includes records of coal gas plants (manufactured gas plants) compiled by EDR's researchers. Manufactured gas sites were used in the United States from the 1800's to 1950's to produce a gas that could be distributed and used as fuel. These plants used whale oil, rosin, coal, or a mixture of coal, oil, and water that also produced a significant amount of waste. Many of the byproducts of the gas production, such as coal tar (oily waste containing volatile and non-volatile chemicals), sludges, oils and other compounds are potentially hazardous to human health and the environment. The byproduct from this process was frequently disposed of directly at the plant site and can remain or spread slowly, serving as a continuous source of soil and groundwater contamination.

Date of Government Version: N/A
Date Data Arrived at EDR: N/A
Date Made Active in Reports: N/A
Number of Days to Update: N/A
Source: EDR, Inc.
Telephone: N/A
Last EDR Contact: N/A
Next Scheduled EDR Contact: N/A
Data Release Frequency: No Update Planned

EDR Hist Auto: EDR Exclusive Historical Auto Stations
EDR has searched selected national collections of business directories and has collected listings of potential gas station/filling station/service station sites that were available to EDR researchers. EDR's review was limited to those categories of sources that might, in EDR's opinion, include gas station/filling station/service station establishments. The categories reviewed included, but were not limited to gas, gas station, gasoline station, filling station, auto, automobile repair, auto service station, service station, etc. This database falls within a category of information EDR classifies as "High Risk Historical Records", or HRHR. EDR's HRHR effort presents unique and sometimes proprietary data about past sites and operations that typically create environmental concerns, but may not show up in current government records searches.

Date of Government Version: N/A
Date Data Arrived at EDR: N/A
Date Made Active in Reports: N/A
Number of Days to Update: N/A
Source: EDR, Inc.
Telephone: N/A
Last EDR Contact: N/A
Next Scheduled EDR Contact: N/A
Data Release Frequency: Varies

EDR Hist Cleaner: EDR Exclusive Historical Cleaners
EDR has searched selected national collections of business directories and has collected listings of potential dry cleaner sites that were available to EDR researchers. EDR's review was limited to those categories of sources that might, in EDR's opinion, include dry cleaning establishments. The categories reviewed included, but were not limited to dry cleaners, cleaners, laundry, laundromat, cleaning/laundry, wash & dry etc. This database falls within a category of information EDR classifies as "High Risk Historical Records", or HRHR. EDR's HRHR effort presents unique and sometimes proprietary data about past sites and operations that typically create environmental concerns, but may not show up in current government records searches.

Date of Government Version: N/A
Date Data Arrived at EDR: N/A
Date Made Active in Reports: N/A
Number of Days to Update: N/A

Source: EDR, Inc.
Telephone: N/A
Last EDR Contact: N/A
Next Scheduled EDR Contact: N/A
Data Release Frequency: Varies

EDR RECOVERED GOVERNMENT ARCHIVES

Exclusive Recovered Govt. Archives

RGA LF: Recovered Government Archive Solid Waste Facilities List

The EDR Recovered Government Archive Landfill database provides a list of landfills derived from historical databases and includes many records that no longer appear in current government lists. Compiled from Records formerly available from the Department of Resources Recycling and Recovery in California.

Date of Government Version: N/A
Date Data Arrived at EDR: 07/01/2013
Date Made Active in Reports: 01/13/2014
Number of Days to Update: 196

Source: Department of Resources Recycling and Recovery
Telephone: N/A
Last EDR Contact: 06/01/2012
Next Scheduled EDR Contact: N/A
Data Release Frequency: Varies

RGA LUST: Recovered Government Archive Leaking Underground Storage Tank

The EDR Recovered Government Archive Leaking Underground Storage Tank database provides a list of LUST incidents derived from historical databases and includes many records that no longer appear in current government lists. Compiled from Records formerly available from the State Water Resources Control Board in California.

Date of Government Version: N/A
Date Data Arrived at EDR: 07/01/2013
Date Made Active in Reports: 12/30/2013
Number of Days to Update: 182

Source: State Water Resources Control Board
Telephone: N/A
Last EDR Contact: 06/01/2012
Next Scheduled EDR Contact: N/A
Data Release Frequency: Varies

COUNTY RECORDS

ALAMEDA COUNTY:

CS ALAMEDA: Contaminated Sites

A listing of contaminated sites overseen by the Toxic Release Program (oil and groundwater contamination from chemical releases and spills) and the Leaking Underground Storage Tank Program (soil and ground water contamination from leaking petroleum USTs).

Date of Government Version: 01/09/2019
Date Data Arrived at EDR: 01/11/2019
Date Made Active in Reports: 03/05/2019
Number of Days to Update: 53

Source: Alameda County Environmental Health Services
Telephone: 510-567-6700
Last EDR Contact: 12/28/2021
Next Scheduled EDR Contact: 04/18/2022
Data Release Frequency: Semi-Annually

UST ALAMEDA: Underground Tanks

Underground storage tank sites located in Alameda county.

Date of Government Version: 12/28/2021
Date Data Arrived at EDR: 12/28/2021
Date Made Active in Reports: 03/18/2022
Number of Days to Update: 80

Source: Alameda County Environmental Health Services
Telephone: 510-567-6700
Last EDR Contact: 12/28/2021
Next Scheduled EDR Contact: 04/18/2022
Data Release Frequency: Semi-Annually

AMADOR COUNTY:

CUPA AMADOR: CUPA Facility List
Cupa Facility List

Date of Government Version: 11/01/2021
Date Data Arrived at EDR: 11/02/2021
Date Made Active in Reports: 01/24/2022
Number of Days to Update: 83

Source: Amador County Environmental Health
Telephone: 209-223-6439
Last EDR Contact: 01/28/2022
Next Scheduled EDR Contact: 05/16/2022
Data Release Frequency: Varies

BUTTE COUNTY:

CUPA BUTTE: CUPA Facility Listing
Cupa facility list.

Date of Government Version: 04/21/2017
Date Data Arrived at EDR: 04/25/2017
Date Made Active in Reports: 08/09/2017
Number of Days to Update: 106

Source: Public Health Department
Telephone: 530-538-7149
Last EDR Contact: 12/28/2021
Next Scheduled EDR Contact: 04/18/2022
Data Release Frequency: No Update Planned

CALVERAS COUNTY:

CUPA CALVERAS: CUPA Facility Listing
Cupa Facility Listing

Date of Government Version: 12/28/2021
Date Data Arrived at EDR: 12/28/2021
Date Made Active in Reports: 03/18/2022
Number of Days to Update: 80

Source: Calveras County Environmental Health
Telephone: 209-754-6399
Last EDR Contact: 03/17/2022
Next Scheduled EDR Contact: 07/04/2022
Data Release Frequency: Quarterly

COLUSA COUNTY:

CUPA COLUSA: CUPA Facility List
Cupa facility list.

Date of Government Version: 04/06/2020
Date Data Arrived at EDR: 04/23/2020
Date Made Active in Reports: 07/10/2020
Number of Days to Update: 78

Source: Health & Human Services
Telephone: 530-458-0396
Last EDR Contact: 01/28/2022
Next Scheduled EDR Contact: 05/16/2022
Data Release Frequency: Semi-Annually

CONTRA COSTA COUNTY:

SL CONTRA COSTA: Site List
List includes sites from the underground tank, hazardous waste generator and business plan/2185 programs.

Date of Government Version: 10/22/2021
Date Data Arrived at EDR: 10/26/2021
Date Made Active in Reports: 01/19/2022
Number of Days to Update: 85

Source: Contra Costa Health Services Department
Telephone: 925-646-2286
Last EDR Contact: 01/24/2022
Next Scheduled EDR Contact: 05/09/2022
Data Release Frequency: Semi-Annually

DEL NORTE COUNTY:

CUPA DEL NORTE: CUPA Facility List
Cupa Facility list

Date of Government Version: 10/01/2021
Date Data Arrived at EDR: 11/02/2021
Date Made Active in Reports: 01/24/2022
Number of Days to Update: 83

Source: Del Norte County Environmental Health Division
Telephone: 707-465-0426
Last EDR Contact: 01/24/2022
Next Scheduled EDR Contact: 05/09/2022
Data Release Frequency: Varies

EL DORADO COUNTY:

CUPA EL DORADO: CUPA Facility List
CUPA facility list.

Date of Government Version: 11/30/2021
Date Data Arrived at EDR: 12/01/2021
Date Made Active in Reports: 02/16/2022
Number of Days to Update: 77

Source: El Dorado County Environmental Management Department
Telephone: 530-621-6623
Last EDR Contact: 02/07/2022
Next Scheduled EDR Contact: 05/09/2022
Data Release Frequency: Varies

FRESNO COUNTY:

CUPA FRESNO: CUPA Resources List
Certified Unified Program Agency. CUPA's are responsible for implementing a unified hazardous materials and hazardous waste management regulatory program. The agency provides oversight of businesses that deal with hazardous materials, operate underground storage tanks or aboveground storage tanks.

Date of Government Version: 06/28/2021
Date Data Arrived at EDR: 12/21/2021
Date Made Active in Reports: 03/03/2022
Number of Days to Update: 72

Source: Dept. of Community Health
Telephone: 559-445-3271
Last EDR Contact: 12/21/2021
Next Scheduled EDR Contact: 04/11/2022
Data Release Frequency: Semi-Annually

GLENN COUNTY:

CUPA GLENN: CUPA Facility List
Cupa facility list

Date of Government Version: 01/22/2018
Date Data Arrived at EDR: 01/24/2018
Date Made Active in Reports: 03/14/2018
Number of Days to Update: 49

Source: Glenn County Air Pollution Control District
Telephone: 830-934-6500
Last EDR Contact: 01/13/2022
Next Scheduled EDR Contact: 05/02/2022
Data Release Frequency: No Update Planned

HUMBOLDT COUNTY:

CUPA HUMBOLDT: CUPA Facility List
CUPA facility list.

Date of Government Version: 08/12/2021
Date Data Arrived at EDR: 08/12/2021
Date Made Active in Reports: 11/08/2021
Number of Days to Update: 88

Source: Humboldt County Environmental Health
Telephone: N/A
Last EDR Contact: 02/11/2022
Next Scheduled EDR Contact: 05/30/2022
Data Release Frequency: Semi-Annually

IMPERIAL COUNTY:

CUPA IMPERIAL: CUPA Facility List
Cupa facility list.

Date of Government Version: 10/18/2021
Date Data Arrived at EDR: 10/20/2021
Date Made Active in Reports: 01/12/2022
Number of Days to Update: 84

Source: San Diego Border Field Office
Telephone: 760-339-2777
Last EDR Contact: 01/13/2022
Next Scheduled EDR Contact: 05/02/2022
Data Release Frequency: Varies

INYO COUNTY:

CUPA INYO: CUPA Facility List
Cupa facility list.

Date of Government Version: 04/02/2018
Date Data Arrived at EDR: 04/03/2018
Date Made Active in Reports: 06/14/2018
Number of Days to Update: 72

Source: Inyo County Environmental Health Services
Telephone: 760-878-0238
Last EDR Contact: 02/11/2022
Next Scheduled EDR Contact: 05/30/2022
Data Release Frequency: Varies

KERN COUNTY:

CUPA KERN: CUPA Facility List
A listing of sites included in the Kern County Hazardous Material Business Plan.

Date of Government Version: 11/10/2021
Date Data Arrived at EDR: 11/12/2021
Date Made Active in Reports: 02/02/2022
Number of Days to Update: 82

Source: Kern County Public Health
Telephone: 661-321-3000
Last EDR Contact: 01/28/2022
Next Scheduled EDR Contact: 05/16/2022
Data Release Frequency: Varies

UST KERN: Underground Storage Tank Sites & Tank Listing
Kern County Sites and Tanks Listing.

Date of Government Version: 11/10/2021
Date Data Arrived at EDR: 11/12/2021
Date Made Active in Reports: 02/02/2022
Number of Days to Update: 82

Source: Kern County Environment Health Services Department
Telephone: 661-862-8700
Last EDR Contact: 01/28/2022
Next Scheduled EDR Contact: 05/16/2022
Data Release Frequency: Quarterly

KINGS COUNTY:

CUPA KINGS: CUPA Facility List
A listing of sites included in the county's Certified Unified Program Agency database. California's Secretary for Environmental Protection established the unified hazardous materials and hazardous waste regulatory program as required by chapter 6.11 of the California Health and Safety Code. The Unified Program consolidates the administration, permits, inspections, and enforcement activities.

Date of Government Version: 12/03/2020
Date Data Arrived at EDR: 01/26/2021
Date Made Active in Reports: 04/14/2021
Number of Days to Update: 78

Source: Kings County Department of Public Health
Telephone: 559-584-1411
Last EDR Contact: 03/10/2022
Next Scheduled EDR Contact: 05/30/2022
Data Release Frequency: Varies

LAKE COUNTY:

CUPA LAKE: CUPA Facility List
Cupa facility list

Date of Government Version: 11/04/2021
Date Data Arrived at EDR: 11/05/2021
Date Made Active in Reports: 01/24/2022
Number of Days to Update: 80

Source: Lake County Environmental Health
Telephone: 707-263-1164
Last EDR Contact: 01/10/2022
Next Scheduled EDR Contact: 04/25/2022
Data Release Frequency: Varies

LASSEN COUNTY:

CUPA LASSEN: CUPA Facility List
Cupa facility list

Date of Government Version: 07/31/2020
Date Data Arrived at EDR: 08/21/2020
Date Made Active in Reports: 11/09/2020
Number of Days to Update: 80

Source: Lassen County Environmental Health
Telephone: 530-251-8528
Last EDR Contact: 03/10/2022
Next Scheduled EDR Contact: 05/02/2022
Data Release Frequency: Varies

LOS ANGELES COUNTY:

AOCONCERN: Key Areas of Concerns in Los Angeles County
San Gabriel Valley areas where VOC contamination is at or above the MCL as designated by region 9 EPA office. Date of Government Version: 3/30/2009 Exide Site area is a cleanup plan of lead-impacted soil surrounding the former Exide Facility as designated by the DTSC. Date of Government Version: 7/17/2017

Date of Government Version: 03/30/2009
Date Data Arrived at EDR: 03/31/2009
Date Made Active in Reports: 10/23/2009
Number of Days to Update: 206

Source: N/A
Telephone: N/A
Last EDR Contact: 03/10/2022
Next Scheduled EDR Contact: 06/27/2022
Data Release Frequency: No Update Planned

HMS LOS ANGELES: HMS: Street Number List
Industrial Waste and Underground Storage Tank Sites.

Date of Government Version: 10/14/2021
Date Data Arrived at EDR: 10/19/2021
Date Made Active in Reports: 01/13/2022
Number of Days to Update: 86

Source: Department of Public Works
Telephone: 626-458-3517
Last EDR Contact: 01/13/2022
Next Scheduled EDR Contact: 04/18/2022
Data Release Frequency: Semi-Annually

LF LOS ANGELES: List of Solid Waste Facilities
Solid Waste Facilities in Los Angeles County.

Date of Government Version: 10/08/2021
Date Data Arrived at EDR: 10/08/2021
Date Made Active in Reports: 12/29/2021
Number of Days to Update: 82

Source: La County Department of Public Works
Telephone: 818-458-5185
Last EDR Contact: 01/11/2022
Next Scheduled EDR Contact: 04/25/2022
Data Release Frequency: Varies

LF LOS ANGELES CITY: City of Los Angeles Landfills
Landfills owned and maintained by the City of Los Angeles.

Date of Government Version: 01/01/2021
Date Data Arrived at EDR: 02/18/2021
Date Made Active in Reports: 05/10/2021
Number of Days to Update: 81

Source: Engineering & Construction Division
Telephone: 213-473-7869
Last EDR Contact: 01/07/2022
Next Scheduled EDR Contact: 04/25/2022
Data Release Frequency: Varies

LOS ANGELES AST: Active & Inactive AST Inventory
A listing of active & inactive above ground petroleum storage tank site locations, located in the City of Los Angeles.

Date of Government Version: 06/01/2019
Date Data Arrived at EDR: 06/25/2019
Date Made Active in Reports: 08/22/2019
Number of Days to Update: 58
Source: Los Angeles Fire Department
Telephone: 213-978-3800
Last EDR Contact: 12/16/2021
Next Scheduled EDR Contact: 04/04/2022
Data Release Frequency: Varies

LOS ANGELES CO LF METHANE: Methane Producing Landfills
This data was created on April 30, 2012 to represent known disposal sites in Los Angeles County that may produce and emanate methane gas. The shapefile contains disposal sites within Los Angeles County that once accepted degradable refuse material. Information used to create this data was extracted from a landfill survey performed by County Engineers (Major Waste System Map, 1973) as well as historical records from CalRecycle, Regional Water Quality Control Board, and Los Angeles County Department of Public Health

Date of Government Version: 10/12/2021
Date Data Arrived at EDR: 10/13/2021
Date Made Active in Reports: 01/04/2022
Number of Days to Update: 83
Source: Los Angeles County Department of Public Works
Telephone: 626-458-6973
Last EDR Contact: 01/07/2022
Next Scheduled EDR Contact: 04/25/2022
Data Release Frequency: No Update Planned

LOS ANGELES HM: Active & Inactive Hazardous Materials Inventory
A listing of active & inactive hazardous materials facility locations, located in the City of Los Angeles.

Date of Government Version: 04/19/2021
Date Data Arrived at EDR: 06/17/2021
Date Made Active in Reports: 06/28/2021
Number of Days to Update: 11
Source: Los Angeles Fire Department
Telephone: 213-978-3800
Last EDR Contact: 12/17/2021
Next Scheduled EDR Contact: 04/04/2022
Data Release Frequency: Varies

LOS ANGELES UST: Active & Inactive UST Inventory
A listing of active & inactive underground storage tank site locations and underground storage tank historical sites, located in the City of Los Angeles.

Date of Government Version: 04/19/2021
Date Data Arrived at EDR: 06/17/2021
Date Made Active in Reports: 09/14/2021
Number of Days to Update: 89
Source: Los Angeles Fire Department
Telephone: 213-978-3800
Last EDR Contact: 12/17/2021
Next Scheduled EDR Contact: 04/04/2022
Data Release Frequency: Varies

SITE MIT LOS ANGELES: Site Mitigation List
Industrial sites that have had some sort of spill or complaint.

Date of Government Version: 05/26/2021
Date Data Arrived at EDR: 07/09/2021
Date Made Active in Reports: 09/29/2021
Number of Days to Update: 82
Source: Community Health Services
Telephone: 323-890-7806
Last EDR Contact: 01/13/2022
Next Scheduled EDR Contact: 04/24/2022
Data Release Frequency: Annually

UST EL SEGUNDO: City of El Segundo Underground Storage Tank
Underground storage tank sites located in El Segundo city.

Date of Government Version: 01/21/2017
Date Data Arrived at EDR: 04/19/2017
Date Made Active in Reports: 05/10/2017
Number of Days to Update: 21
Source: City of El Segundo Fire Department
Telephone: 310-524-2236
Last EDR Contact: 01/07/2022
Next Scheduled EDR Contact: 04/25/2022
Data Release Frequency: No Update Planned

UST LONG BEACH: City of Long Beach Underground Storage Tank
Underground storage tank sites located in the city of Long Beach.

Date of Government Version: 04/22/2019
Date Data Arrived at EDR: 04/23/2019
Date Made Active in Reports: 06/27/2019
Number of Days to Update: 65

Source: City of Long Beach Fire Department
Telephone: 562-570-2563
Last EDR Contact: 01/13/2022
Next Scheduled EDR Contact: 05/02/2022
Data Release Frequency: Varies

UST TORRANCE: City of Torrance Underground Storage Tank
Underground storage tank sites located in the city of Torrance.

Date of Government Version: 02/02/2021
Date Data Arrived at EDR: 04/28/2021
Date Made Active in Reports: 07/13/2021
Number of Days to Update: 76

Source: City of Torrance Fire Department
Telephone: 310-618-2973
Last EDR Contact: 01/13/2022
Next Scheduled EDR Contact: 05/02/2022
Data Release Frequency: Semi-Annually

MADERA COUNTY:

CUPA MADERA: CUPA Facility List
A listing of sites included in the county's Certified Unified Program Agency database. California's Secretary for Environmental Protection established the unified hazardous materials and hazardous waste regulatory program as required by chapter 6.11 of the California Health and Safety Code. The Unified Program consolidates the administration, permits, inspections, and enforcement activities.

Date of Government Version: 08/10/2020
Date Data Arrived at EDR: 08/12/2020
Date Made Active in Reports: 10/23/2020
Number of Days to Update: 72

Source: Madera County Environmental Health
Telephone: 559-675-7823
Last EDR Contact: 02/11/2022
Next Scheduled EDR Contact: 05/30/2022
Data Release Frequency: Varies

MARIN COUNTY:

UST MARIN: Underground Storage Tank Sites
Currently permitted USTs in Marin County.

Date of Government Version: 09/26/2018
Date Data Arrived at EDR: 10/04/2018
Date Made Active in Reports: 11/02/2018
Number of Days to Update: 29

Source: Public Works Department Waste Management
Telephone: 415-473-6647
Last EDR Contact: 12/20/2021
Next Scheduled EDR Contact: 04/11/2022
Data Release Frequency: Semi-Annually

MENDOCINO COUNTY:

UST MENDOCINO: Mendocino County UST Database
A listing of underground storage tank locations in Mendocino County.

Date of Government Version: 09/22/2021
Date Data Arrived at EDR: 11/18/2021
Date Made Active in Reports: 11/22/2021
Number of Days to Update: 4

Source: Department of Public Health
Telephone: 707-463-4466
Last EDR Contact: 02/17/2022
Next Scheduled EDR Contact: 06/06/2022
Data Release Frequency: Annually

MERCED COUNTY:

CUPA MERCED: CUPA Facility List
CUPA facility list.

Date of Government Version: 11/24/2021
Date Data Arrived at EDR: 11/29/2021
Date Made Active in Reports: 02/11/2022
Number of Days to Update: 74

Source: Merced County Environmental Health
Telephone: 209-381-1094
Last EDR Contact: 02/11/2022
Next Scheduled EDR Contact: 05/30/2022
Data Release Frequency: Varies

MONO COUNTY:

CUPA MONO: CUPA Facility List
CUPA Facility List

Date of Government Version: 02/22/2021
Date Data Arrived at EDR: 03/02/2021
Date Made Active in Reports: 05/19/2021
Number of Days to Update: 78

Source: Mono County Health Department
Telephone: 760-932-5580
Last EDR Contact: 03/17/2022
Next Scheduled EDR Contact: 06/06/2022
Data Release Frequency: Varies

MONTEREY COUNTY:

CUPA MONTEREY: CUPA Facility Listing
CUPA Program listing from the Environmental Health Division.

Date of Government Version: 10/04/2021
Date Data Arrived at EDR: 10/06/2021
Date Made Active in Reports: 12/29/2021
Number of Days to Update: 84

Source: Monterey County Health Department
Telephone: 831-796-1297
Last EDR Contact: 01/07/2022
Next Scheduled EDR Contact: 04/11/2022
Data Release Frequency: Varies

NAPA COUNTY:

LUST NAPA: Sites With Reported Contamination
A listing of leaking underground storage tank sites located in Napa county.

Date of Government Version: 01/09/2017
Date Data Arrived at EDR: 01/11/2017
Date Made Active in Reports: 03/02/2017
Number of Days to Update: 50

Source: Napa County Department of Environmental Management
Telephone: 707-253-4269
Last EDR Contact: 02/17/2022
Next Scheduled EDR Contact: 06/06/2022
Data Release Frequency: No Update Planned

UST NAPA: Closed and Operating Underground Storage Tank Sites
Underground storage tank sites located in Napa county.

Date of Government Version: 09/05/2019
Date Data Arrived at EDR: 09/09/2019
Date Made Active in Reports: 10/31/2019
Number of Days to Update: 52

Source: Napa County Department of Environmental Management
Telephone: 707-253-4269
Last EDR Contact: 02/17/2022
Next Scheduled EDR Contact: 06/06/2022
Data Release Frequency: No Update Planned

NEVADA COUNTY:

CUPA NEVADA: CUPA Facility List
CUPA facility list.

Date of Government Version: 10/26/2021
Date Data Arrived at EDR: 10/27/2021
Date Made Active in Reports: 01/20/2022
Number of Days to Update: 85

Source: Community Development Agency
Telephone: 530-265-1467
Last EDR Contact: 01/24/2022
Next Scheduled EDR Contact: 05/09/2022
Data Release Frequency: Varies

ORANGE COUNTY:

IND_SITE ORANGE: List of Industrial Site Cleanups
Petroleum and non-petroleum spills.

Date of Government Version: 10/08/2021
Date Data Arrived at EDR: 11/04/2021
Date Made Active in Reports: 01/24/2022
Number of Days to Update: 81

Source: Health Care Agency
Telephone: 714-834-3446
Last EDR Contact: 01/31/2022
Next Scheduled EDR Contact: 05/16/2022
Data Release Frequency: Annually

LUST ORANGE: List of Underground Storage Tank Cleanups
Orange County Underground Storage Tank Cleanups (LUST).

Date of Government Version: 10/08/2021
Date Data Arrived at EDR: 11/02/2021
Date Made Active in Reports: 01/24/2022
Number of Days to Update: 83

Source: Health Care Agency
Telephone: 714-834-3446
Last EDR Contact: 01/31/2022
Next Scheduled EDR Contact: 05/16/2022
Data Release Frequency: Quarterly

UST ORANGE: List of Underground Storage Tank Facilities
Orange County Underground Storage Tank Facilities (UST).

Date of Government Version: 10/29/2021
Date Data Arrived at EDR: 10/29/2021
Date Made Active in Reports: 01/20/2022
Number of Days to Update: 83

Source: Health Care Agency
Telephone: 714-834-3446
Last EDR Contact: 10/29/2021
Next Scheduled EDR Contact: 05/16/2022
Data Release Frequency: Quarterly

PLACER COUNTY:

MS PLACER: Master List of Facilities
List includes aboveground tanks, underground tanks and cleanup sites.

Date of Government Version: 12/01/2021
Date Data Arrived at EDR: 12/02/2021
Date Made Active in Reports: 02/25/2022
Number of Days to Update: 85

Source: Placer County Health and Human Services
Telephone: 530-745-2363
Last EDR Contact: 02/24/2022
Next Scheduled EDR Contact: 06/13/2022
Data Release Frequency: Semi-Annually

PLUMAS COUNTY:

CUPA PLUMAS: CUPA Facility List
Plumas County CUPA Program facilities.

Date of Government Version: 03/31/2019
Date Data Arrived at EDR: 04/23/2019
Date Made Active in Reports: 06/26/2019
Number of Days to Update: 64

Source: Plumas County Environmental Health
Telephone: 530-283-6355
Last EDR Contact: 01/13/2022
Next Scheduled EDR Contact: 05/02/2022
Data Release Frequency: Varies

RIVERSIDE COUNTY:

LUST RIVERSIDE: Listing of Underground Tank Cleanup Sites
Riverside County Underground Storage Tank Cleanup Sites (LUST).

Date of Government Version: 09/29/2021
Date Data Arrived at EDR: 09/30/2021
Date Made Active in Reports: 12/14/2021
Number of Days to Update: 75
Source: Department of Environmental Health
Telephone: 951-358-5055
Last EDR Contact: 03/14/2022
Next Scheduled EDR Contact: 06/27/2022
Data Release Frequency: Quarterly

UST RIVERSIDE: Underground Storage Tank Tank List
Underground storage tank sites located in Riverside county.

Date of Government Version: 09/29/2021
Date Data Arrived at EDR: 09/30/2021
Date Made Active in Reports: 12/15/2021
Number of Days to Update: 76
Source: Department of Environmental Health
Telephone: 951-358-5055
Last EDR Contact: 03/14/2022
Next Scheduled EDR Contact: 06/27/2022
Data Release Frequency: Quarterly

SACRAMENTO COUNTY:

CS SACRAMENTO: Toxic Site Clean-Up List
List of sites where unauthorized releases of potentially hazardous materials have occurred.

Date of Government Version: 06/18/2021
Date Data Arrived at EDR: 09/28/2021
Date Made Active in Reports: 12/14/2021
Number of Days to Update: 77
Source: Sacramento County Environmental Management
Telephone: 916-875-8406
Last EDR Contact: 12/29/2021
Next Scheduled EDR Contact: 04/11/2022
Data Release Frequency: Quarterly

ML SACRAMENTO: Master Hazardous Materials Facility List
Any business that has hazardous materials on site - hazardous material storage sites, underground storage tanks, waste generators.

Date of Government Version: 08/02/2021
Date Data Arrived at EDR: 08/04/2021
Date Made Active in Reports: 11/02/2021
Number of Days to Update: 90
Source: Sacramento County Environmental Management
Telephone: 916-875-8406
Last EDR Contact: 12/29/2021
Next Scheduled EDR Contact: 04/11/2022
Data Release Frequency: Quarterly

SAN BENITO COUNTY:

CUPA SAN BENITO: CUPA Facility List
Cupa facility list

Date of Government Version: 11/04/2021
Date Data Arrived at EDR: 11/05/2021
Date Made Active in Reports: 01/24/2022
Number of Days to Update: 80
Source: San Benito County Environmental Health
Telephone: N/A
Last EDR Contact: 01/28/2022
Next Scheduled EDR Contact: 05/16/2022
Data Release Frequency: Varies

SAN BERNARDINO COUNTY:

PERMITS SAN BERNARDINO: Hazardous Material Permits
This listing includes underground storage tanks, medical waste handlers/generators, hazardous materials handlers, hazardous waste generators, and waste oil generators/handlers.

Date of Government Version: 12/01/2021
Date Data Arrived at EDR: 12/02/2021
Date Made Active in Reports: 02/17/2022
Number of Days to Update: 77

Source: San Bernardino County Fire Department Hazardous Materials Division
Telephone: 909-387-3041
Last EDR Contact: 01/31/2022
Next Scheduled EDR Contact: 05/16/2022
Data Release Frequency: Quarterly

SAN DIEGO COUNTY:

HMMD SAN DIEGO: Hazardous Materials Management Division Database

The database includes: HE58 - This report contains the business name, site address, business phone number, establishment 'H' permit number, type of permit, and the business status. HE17 - In addition to providing the same information provided in the HE58 listing, HE17 provides inspection dates, violations received by the establishment, hazardous waste generated, the quantity, method of storage, treatment/disposal of waste and the hauler, and information on underground storage tanks. Unauthorized Release List - Includes a summary of environmental contamination cases in San Diego County (underground tank cases, non-tank cases, groundwater contamination, and soil contamination are included.)

Date of Government Version: 11/30/2021
Date Data Arrived at EDR: 11/30/2021
Date Made Active in Reports: 02/16/2022
Number of Days to Update: 78

Source: Hazardous Materials Management Division
Telephone: 619-338-2268
Last EDR Contact: 02/28/2022
Next Scheduled EDR Contact: 06/13/2022
Data Release Frequency: Quarterly

LF SAN DIEGO: Solid Waste Facilities

San Diego County Solid Waste Facilities.

Date of Government Version: 10/01/2020
Date Data Arrived at EDR: 11/23/2020
Date Made Active in Reports: 02/08/2021
Number of Days to Update: 77

Source: Department of Health Services
Telephone: 619-338-2209
Last EDR Contact: 02/25/2022
Next Scheduled EDR Contact: 05/02/2022
Data Release Frequency: Varies

SAN DIEGO CO LOP: Local Oversight Program Listing

A listing of all LOP release sites that are or were under the County of San Diego's jurisdiction. Included are closed or transferred cases, open cases, and cases that did not have a case type indicated. The cases without a case type are mostly complaints; however, some of them could be LOP cases.

Date of Government Version: 07/22/2021
Date Data Arrived at EDR: 10/19/2021
Date Made Active in Reports: 01/13/2022
Number of Days to Update: 86

Source: Department of Environmental Health
Telephone: 858-505-6874
Last EDR Contact: 01/13/2022
Next Scheduled EDR Contact: 05/02/2022
Data Release Frequency: Varies

SAN DIEGO CO SAM: Environmental Case Listing

The listing contains all underground tank release cases and projects pertaining to properties contaminated with hazardous substances that are actively under review by the Site Assessment and Mitigation Program.

Date of Government Version: 03/23/2010
Date Data Arrived at EDR: 06/15/2010
Date Made Active in Reports: 07/09/2010
Number of Days to Update: 24

Source: San Diego County Department of Environmental Health
Telephone: 619-338-2371
Last EDR Contact: 02/24/2022
Next Scheduled EDR Contact: 06/13/2022
Data Release Frequency: No Update Planned

SAN FRANCISCO COUNTY:

CUPA SAN FRANCISCO CO: CUPA Facility Listing

Cupa facilities

Date of Government Version: 02/03/2022
Date Data Arrived at EDR: 02/04/2022
Date Made Active in Reports: 02/11/2022
Number of Days to Update: 7

Source: San Francisco County Department of Environmental Health
Telephone: 415-252-3896
Last EDR Contact: 01/28/2022
Next Scheduled EDR Contact: 05/16/2022
Data Release Frequency: Varies

LUST SAN FRANCISCO: Local Oversite Facilities
A listing of leaking underground storage tank sites located in San Francisco county.

Date of Government Version: 09/19/2008
Date Data Arrived at EDR: 09/19/2008
Date Made Active in Reports: 09/29/2008
Number of Days to Update: 10

Source: Department Of Public Health San Francisco County
Telephone: 415-252-3920
Last EDR Contact: 01/28/2022
Next Scheduled EDR Contact: 05/16/2022
Data Release Frequency: No Update Planned

UST SAN FRANCISCO: Underground Storage Tank Information
Underground storage tank sites located in San Francisco county.

Date of Government Version: 11/10/2021
Date Data Arrived at EDR: 11/11/2021
Date Made Active in Reports: 02/02/2022
Number of Days to Update: 83

Source: Department of Public Health
Telephone: 415-252-3920
Last EDR Contact: 01/28/2022
Next Scheduled EDR Contact: 05/16/2022
Data Release Frequency: Quarterly

SAN JOAQUIN COUNTY:

UST SAN JOAQUIN: San Joaquin Co. UST
A listing of underground storage tank locations in San Joaquin county.

Date of Government Version: 06/22/2018
Date Data Arrived at EDR: 06/26/2018
Date Made Active in Reports: 07/11/2018
Number of Days to Update: 15

Source: Environmental Health Department
Telephone: N/A
Last EDR Contact: 03/10/2022
Next Scheduled EDR Contact: 06/27/2022
Data Release Frequency: Semi-Annually

SAN LUIS OBISPO COUNTY:

CUPA SAN LUIS OBISPO: CUPA Facility List
Cupa Facility List.

Date of Government Version: 11/15/2021
Date Data Arrived at EDR: 11/16/2021
Date Made Active in Reports: 02/03/2022
Number of Days to Update: 79

Source: San Luis Obispo County Public Health Department
Telephone: 805-781-5596
Last EDR Contact: 02/11/2022
Next Scheduled EDR Contact: 05/23/2022
Data Release Frequency: Varies

SAN MATEO COUNTY:

BI SAN MATEO: Business Inventory
List includes Hazardous Materials Business Plan, hazardous waste generators, and underground storage tanks.

Date of Government Version: 02/20/2020
Date Data Arrived at EDR: 02/20/2020
Date Made Active in Reports: 04/24/2020
Number of Days to Update: 64

Source: San Mateo County Environmental Health Services Division
Telephone: 650-363-1921
Last EDR Contact: 03/11/2022
Next Scheduled EDR Contact: 06/20/2022
Data Release Frequency: Annually

LUST SAN MATEO: Fuel Leak List
A listing of leaking underground storage tank sites located in San Mateo county.

Date of Government Version: 03/29/2019
Date Data Arrived at EDR: 03/29/2019
Date Made Active in Reports: 05/29/2019
Number of Days to Update: 61

Source: San Mateo County Environmental Health Services Division
Telephone: 650-363-1921
Last EDR Contact: 03/02/2022
Next Scheduled EDR Contact: 06/20/2022
Data Release Frequency: Semi-Annually

SANTA BARBARA COUNTY:

CUPA SANTA BARBARA: CUPA Facility Listing
CUPA Program Listing from the Environmental Health Services division.

Date of Government Version: 09/08/2011
Date Data Arrived at EDR: 09/09/2011
Date Made Active in Reports: 10/07/2011
Number of Days to Update: 28

Source: Santa Barbara County Public Health Department
Telephone: 805-686-8167
Last EDR Contact: 02/11/2022
Next Scheduled EDR Contact: 05/30/2022
Data Release Frequency: No Update Planned

SANTA CLARA COUNTY:

CUPA SANTA CLARA: Cupa Facility List
Cupa facility list

Date of Government Version: 11/19/2021
Date Data Arrived at EDR: 11/22/2021
Date Made Active in Reports: 02/07/2022
Number of Days to Update: 77

Source: Department of Environmental Health
Telephone: 408-918-1973
Last EDR Contact: 02/11/2022
Next Scheduled EDR Contact: 05/30/2022
Data Release Frequency: Varies

HIST LUST SANTA CLARA: HIST LUST - Fuel Leak Site Activity Report
A listing of open and closed leaking underground storage tanks. This listing is no longer updated by the county. Leaking underground storage tanks are now handled by the Department of Environmental Health.

Date of Government Version: 03/29/2005
Date Data Arrived at EDR: 03/30/2005
Date Made Active in Reports: 04/21/2005
Number of Days to Update: 22

Source: Santa Clara Valley Water District
Telephone: 408-265-2600
Last EDR Contact: 03/23/2009
Next Scheduled EDR Contact: 06/22/2009
Data Release Frequency: No Update Planned

LUST SANTA CLARA: LOP Listing
A listing of leaking underground storage tanks located in Santa Clara county.

Date of Government Version: 03/03/2014
Date Data Arrived at EDR: 03/05/2014
Date Made Active in Reports: 03/18/2014
Number of Days to Update: 13

Source: Department of Environmental Health
Telephone: 408-918-3417
Last EDR Contact: 02/17/2022
Next Scheduled EDR Contact: 06/06/2022
Data Release Frequency: No Update Planned

SAN JOSE HAZMAT: Hazardous Material Facilities
Hazardous material facilities, including underground storage tank sites.

Date of Government Version: 11/03/2020
Date Data Arrived at EDR: 11/05/2020
Date Made Active in Reports: 01/26/2021
Number of Days to Update: 82

Source: City of San Jose Fire Department
Telephone: 408-535-7694
Last EDR Contact: 02/24/2022
Next Scheduled EDR Contact: 05/16/2022
Data Release Frequency: Annually

SANTA CRUZ COUNTY:

CUPA SANTA CRUZ: CUPA Facility List
CUPA facility listing.

Date of Government Version: 01/21/2017
Date Data Arrived at EDR: 02/22/2017
Date Made Active in Reports: 05/23/2017
Number of Days to Update: 90

Source: Santa Cruz County Environmental Health
Telephone: 831-464-2761
Last EDR Contact: 02/11/2022
Next Scheduled EDR Contact: 05/30/2022
Data Release Frequency: Varies

SHASTA COUNTY:

CUPA SHASTA: CUPA Facility List
Cupa Facility List.

Date of Government Version: 06/15/2017
Date Data Arrived at EDR: 06/19/2017
Date Made Active in Reports: 08/09/2017
Number of Days to Update: 51

Source: Shasta County Department of Resource Management
Telephone: 530-225-5789
Last EDR Contact: 02/11/2022
Next Scheduled EDR Contact: 05/30/2022
Data Release Frequency: Varies

SOLANO COUNTY:

LUST SOLANO: Leaking Underground Storage Tanks
A listing of leaking underground storage tank sites located in Solano county.

Date of Government Version: 06/04/2019
Date Data Arrived at EDR: 06/06/2019
Date Made Active in Reports: 08/13/2019
Number of Days to Update: 68

Source: Solano County Department of Environmental Management
Telephone: 707-784-6770
Last EDR Contact: 02/24/2022
Next Scheduled EDR Contact: 06/13/2022
Data Release Frequency: Quarterly

UST SOLANO: Underground Storage Tanks
Underground storage tank sites located in Solano county.

Date of Government Version: 09/15/2021
Date Data Arrived at EDR: 09/16/2021
Date Made Active in Reports: 12/09/2021
Number of Days to Update: 84

Source: Solano County Department of Environmental Management
Telephone: 707-784-6770
Last EDR Contact: 02/24/2022
Next Scheduled EDR Contact: 06/13/2022
Data Release Frequency: Quarterly

SONOMA COUNTY:

CUPA SONOMA: Cupa Facility List
Cupa Facility list

Date of Government Version: 07/02/2021
Date Data Arrived at EDR: 07/06/2021
Date Made Active in Reports: 07/14/2021
Number of Days to Update: 8

Source: County of Sonoma Fire & Emergency Services Department
Telephone: 707-565-1174
Last EDR Contact: 03/16/2022
Next Scheduled EDR Contact: 07/04/2022
Data Release Frequency: Varies

LUST SONOMA: Leaking Underground Storage Tank Sites
A listing of leaking underground storage tank sites located in Sonoma county.

Date of Government Version: 06/30/2021
Date Data Arrived at EDR: 06/30/2021
Date Made Active in Reports: 09/24/2021
Number of Days to Update: 86

Source: Department of Health Services
Telephone: 707-565-6565
Last EDR Contact: 03/16/2022
Next Scheduled EDR Contact: 07/04/2022
Data Release Frequency: Quarterly

STANISLAUS COUNTY:

CUPA STANISLAUS: CUPA Facility List
Cupa facility list

Date of Government Version: 11/09/2021
Date Data Arrived at EDR: 11/11/2021
Date Made Active in Reports: 02/02/2022
Number of Days to Update: 83

Source: Stanislaus County Department of Ennvironmental Protection
Telephone: 209-525-6751
Last EDR Contact: 01/10/2022
Next Scheduled EDR Contact: 04/25/2022
Data Release Frequency: Varies

SUTTER COUNTY:

UST SUTTER: Underground Storage Tanks
Underground storage tank sites located in Sutter county.

Date of Government Version: 11/23/2021
Date Data Arrived at EDR: 11/29/2021
Date Made Active in Reports: 02/11/2022
Number of Days to Update: 74

Source: Sutter County Environmental Health Services
Telephone: 530-822-7500
Last EDR Contact: 02/24/2022
Next Scheduled EDR Contact: 06/13/2022
Data Release Frequency: Semi-Annually

TEHAMA COUNTY:

CUPA TEHAMA: CUPA Facility List
Cupa facilities

Date of Government Version: 01/13/2021
Date Data Arrived at EDR: 01/14/2021
Date Made Active in Reports: 04/06/2021
Number of Days to Update: 82

Source: Tehama County Department of Environmental Health
Telephone: 530-527-8020
Last EDR Contact: 03/08/2022
Next Scheduled EDR Contact: 05/16/2022
Data Release Frequency: Varies

TRINITY COUNTY:

CUPA TRINITY: CUPA Facility List
Cupa facility list

Date of Government Version: 10/18/2021
Date Data Arrived at EDR: 10/20/2021
Date Made Active in Reports: 01/13/2022
Number of Days to Update: 85

Source: Department of Toxic Substances Control
Telephone: 760-352-0381
Last EDR Contact: 01/13/2022
Next Scheduled EDR Contact: 05/02/2022
Data Release Frequency: Varies

TULARE COUNTY:

CUPA TULARE: CUPA Facility List
Cupa program facilities

Date of Government Version: 04/26/2021
Date Data Arrived at EDR: 04/28/2021
Date Made Active in Reports: 07/13/2021
Number of Days to Update: 76

Source: Tulare County Environmental Health Services Division
Telephone: 559-624-7400
Last EDR Contact: 01/28/2022
Next Scheduled EDR Contact: 05/16/2022
Data Release Frequency: Varies

TUOLUMNE COUNTY:

CUPA TUOLUMNE: CUPA Facility List
Cupa facility list

Date of Government Version: 04/23/2018
Date Data Arrived at EDR: 04/25/2018
Date Made Active in Reports: 06/25/2018
Number of Days to Update: 61

Source: Divison of Environmental Health
Telephone: 209-533-5633
Last EDR Contact: 01/13/2022
Next Scheduled EDR Contact: 05/02/2022
Data Release Frequency: Varies

VENTURA COUNTY:

BWT VENTURA: Business Plan, Hazardous Waste Producers, and Operating Underground Tanks
The BWT list indicates by site address whether the Environmental Health Division has Business Plan (B), Waste Producer (W), and/or Underground Tank (T) information.

Date of Government Version: 09/29/2021
Date Data Arrived at EDR: 10/26/2021
Date Made Active in Reports: 01/13/2022
Number of Days to Update: 79

Source: Ventura County Environmental Health Division
Telephone: 805-654-2813
Last EDR Contact: 01/18/2022
Next Scheduled EDR Contact: 05/02/2022
Data Release Frequency: Quarterly

LF VENTURA: Inventory of Illegal Abandoned and Inactive Sites
Ventura County Inventory of Closed, Illegal Abandoned, and Inactive Sites.

Date of Government Version: 12/01/2011
Date Data Arrived at EDR: 12/01/2011
Date Made Active in Reports: 01/19/2012
Number of Days to Update: 49

Source: Environmental Health Division
Telephone: 805-654-2813
Last EDR Contact: 12/20/2021
Next Scheduled EDR Contact: 04/11/2022
Data Release Frequency: No Update Planned

LUST VENTURA: Listing of Underground Tank Cleanup Sites
Ventura County Underground Storage Tank Cleanup Sites (LUST).

Date of Government Version: 05/29/2008
Date Data Arrived at EDR: 06/24/2008
Date Made Active in Reports: 07/31/2008
Number of Days to Update: 37

Source: Environmental Health Division
Telephone: 805-654-2813
Last EDR Contact: 02/07/2022
Next Scheduled EDR Contact: 05/23/2022
Data Release Frequency: No Update Planned

MED WASTE VENTURA: Medical Waste Program List
To protect public health and safety and the environment from potential exposure to disease causing agents, the Environmental Health Division Medical Waste Program regulates the generation, handling, storage, treatment and disposal of medical waste throughout the County.

Date of Government Version: 09/29/2021
Date Data Arrived at EDR: 10/21/2021
Date Made Active in Reports: 01/13/2022
Number of Days to Update: 84

Source: Ventura County Resource Management Agency
Telephone: 805-654-2813
Last EDR Contact: 01/18/2022
Next Scheduled EDR Contact: 05/02/2022
Data Release Frequency: Quarterly

UST VENTURA: Underground Tank Closed Sites List
Ventura County Operating Underground Storage Tank Sites (UST)/Underground Tank Closed Sites List.

Date of Government Version: 11/29/2021
Date Data Arrived at EDR: 12/07/2021
Date Made Active in Reports: 02/24/2022
Number of Days to Update: 79

Source: Environmental Health Division
Telephone: 805-654-2813
Last EDR Contact: 03/08/2022
Next Scheduled EDR Contact: 06/20/2022
Data Release Frequency: Quarterly

YOLO COUNTY:

UST YOLO: Underground Storage Tank Comprehensive Facility Report
Underground storage tank sites located in Yolo county.

Date of Government Version: 12/27/2021
Date Data Arrived at EDR: 01/04/2022
Date Made Active in Reports: 03/18/2022
Number of Days to Update: 73

Source: Yolo County Department of Health
Telephone: 530-666-8646
Last EDR Contact: 12/20/2021
Next Scheduled EDR Contact: 04/11/2022
Data Release Frequency: Annually

YUBA COUNTY:

CUPA YUBA: CUPA Facility List
CUPA facility listing for Yuba County.

Date of Government Version: 10/26/2021
Date Data Arrived at EDR: 10/27/2021
Date Made Active in Reports: 01/20/2022
Number of Days to Update: 85

Source: Yuba County Environmental Health Department
Telephone: 530-749-7523
Last EDR Contact: 01/24/2022
Next Scheduled EDR Contact: 05/09/2022
Data Release Frequency: Varies

OTHER DATABASE(S)

Depending on the geographic area covered by this report, the data provided in these specialty databases may or may not be complete. For example, the existence of wetlands information data in a specific report does not mean that all wetlands in the area covered by the report are included. Moreover, the absence of any reported wetlands information does not necessarily mean that wetlands do not exist in the area covered by the report.

CT MANIFEST: Hazardous Waste Manifest Data
Facility and manifest data. Manifest is a document that lists and tracks hazardous waste from the generator through transporters to a tsd facility.

Date of Government Version: 11/11/2021
Date Data Arrived at EDR: 11/12/2021
Date Made Active in Reports: 02/01/2022
Number of Days to Update: 81

Source: Department of Energy & Environmental Protection
Telephone: 860-424-3375
Last EDR Contact: 02/11/2022
Next Scheduled EDR Contact: 05/23/2022
Data Release Frequency: No Update Planned

NJ MANIFEST: Manifest Information
Hazardous waste manifest information.

Date of Government Version: 12/31/2018
Date Data Arrived at EDR: 04/10/2019
Date Made Active in Reports: 05/16/2019
Number of Days to Update: 36

Source: Department of Environmental Protection
Telephone: N/A
Last EDR Contact: 01/07/2022
Next Scheduled EDR Contact: 04/18/2022
Data Release Frequency: Annually

NY MANIFEST: Facility and Manifest Data
Manifest is a document that lists and tracks hazardous waste from the generator through transporters to a TSD facility.

Date of Government Version: 01/01/2019
Date Data Arrived at EDR: 10/29/2021
Date Made Active in Reports: 01/19/2022
Number of Days to Update: 82

Source: Department of Environmental Conservation
Telephone: 518-402-8651
Last EDR Contact: 01/28/2022
Next Scheduled EDR Contact: 05/09/2022
Data Release Frequency: Quarterly

PA MANIFEST: Manifest Information
Hazardous waste manifest information.

Date of Government Version: 06/30/2018
Date Data Arrived at EDR: 07/19/2019
Date Made Active in Reports: 09/10/2019
Number of Days to Update: 53

Source: Department of Environmental Protection
Telephone: 717-783-8990
Last EDR Contact: 01/10/2022
Next Scheduled EDR Contact: 04/25/2022
Data Release Frequency: Annually

RI MANIFEST: Manifest information
Hazardous waste manifest information

Date of Government Version: 12/31/2020
Date Data Arrived at EDR: 11/30/2021
Date Made Active in Reports: 02/18/2022
Number of Days to Update: 80

Source: Department of Environmental Management
Telephone: 401-222-2797
Last EDR Contact: 02/14/2022
Next Scheduled EDR Contact: 05/30/2022
Data Release Frequency: Annually

WI MANIFEST: Manifest Information
Hazardous waste manifest information.

Date of Government Version: 05/31/2018
Date Data Arrived at EDR: 06/19/2019
Date Made Active in Reports: 09/03/2019
Number of Days to Update: 76

Source: Department of Natural Resources
Telephone: N/A
Last EDR Contact: 03/02/2022
Next Scheduled EDR Contact: 06/20/2022
Data Release Frequency: Annually

Oil/Gas Pipelines
Source: Endeavor Business Media
Petroleum Bundle (Crude Oil, Refined Products, Petrochemicals, Gas Liquids (LPG/NGL), and Specialty Gases (Miscellaneous)) N = Natural Gas Bundle (Natural Gas, Gas Liquids (LPG/NGL), and Specialty Gases (Miscellaneous)). This map includes information copyrighted by Endeavor Business Media. This information is provided on a best effort basis and Endeavor Business Media does not guarantee its accuracy nor warrant its fitness for any particular purpose. Such information has been reprinted with the permission of Endeavor Business Media.

Electric Power Transmission Line Data
Source: Endeavor Business Media
This map includes information copyrighted by Endeavor Business Media. This information is provided on a best effort basis and Endeavor Business Media does not guarantee its accuracy nor warrant its fitness for any particular purpose. Such information has been reprinted with the permission of Endeavor Business Media.

Sensitive Receptors: There are individuals deemed sensitive receptors due to their fragile immune systems and special sensitivity to environmental discharges. These sensitive receptors typically include the elderly, the sick, and children. While the location of all sensitive receptors cannot be determined, EDR indicates those buildings and facilities - schools, daycares, hospitals, medical centers, and nursing homes - where individuals who are sensitive receptors are likely to be located.

AHA Hospitals:
Source: American Hospital Association, Inc.
Telephone: 312-280-5991
The database includes a listing of hospitals based on the American Hospital Association's annual survey of hospitals.

Medical Centers: Provider of Services Listing
Source: Centers for Medicare & Medicaid Services
Telephone: 410-786-3000
A listing of hospitals with Medicare provider number, produced by Centers of Medicare & Medicaid Services, a federal agency within the U.S. Department of Health and Human Services.

Nursing Homes
Source: National Institutes of Health
Telephone: 301-594-6248
Information on Medicare and Medicaid certified nursing homes in the United States.

Public Schools
Source: National Center for Education Statistics
Telephone: 202-502-7300
The National Center for Education Statistics' primary database on elementary and secondary public education in the United States. It is a comprehensive, annual, national statistical database of all public elementary and secondary schools and school districts, which contains data that are comparable across all states.

Private Schools
Source: National Center for Education Statistics
Telephone: 202-502-7300
The National Center for Education Statistics' primary database on private school locations in the United States.
Daycare Centers: Licensed Facilities
Source: Department of Social Services
Telephone: 916-657-4041

Flood Zone Data: This data was obtained from the Federal Emergency Management Agency (FEMA). It depicts 100-year and 500-year flood zones as defined by FEMA. It includes the National Flood Hazard Layer (NFHL) which incorporates Flood Insurance Rate Map (FIRM) data and Q3 data from FEMA in areas not covered by NFHL.
Source: FEMA
Telephone: 877-336-2627
Date of Government Version: 2003, 2015

NWI: National Wetlands Inventory. This data, available in select counties across the country, was obtained by EDR in 2002, 2005 and 2010 from the U.S. Fish and Wildlife Service.

State Wetlands Data: Wetland Inventory
Source: Department of Fish and Wildlife
Telephone: 916-445-0411

Current USGS 7.5 Minute Topographic Map
Source: U.S. Geological Survey

STREET AND ADDRESS INFORMATION

Â© 2015 TomTom North America, Inc. All rights reserved. This material is proprietary and the subject of copyright protection and other intellectual property rights owned by or licensed to Tele Atlas North America, Inc. The use of this material is subject to the terms of a license agreement. You will be held liable for any unauthorized copying or disclosure of this material.

GEOCHECK ®- PHYSICAL SETTING SOURCE ADDENDUM

TARGET PROPERTY ADDRESS

GOMEZ
25268 MAIN STREET, BARSTOW, CA
BARSTOW, CA 92311

TARGET PROPERTY COORDINATES

Latitude (North):	34.877413 - 34ˆ 52’ 38.69’’
Longitude (West):	117.110121 - 117ˆ 6’ 36.44’’
Universal Tranverse Mercator:	Zone 11
UTM X (Meters):	489936.1
UTM Y (Meters):	3859257.0
Elevation:	2243 ft. above sea level

USGS TOPOGRAPHIC MAP

Target Property Map:	12015955 BARSTOW, CA
Version Date:	2018
Southeast Map:	12015957 BARSTOW SE, CA
Version Date:	2018
Southwest Map:	12015985 HODGE, CA
Version Date:	2018
Northwest Map:	12015981 HINKLEY, CA
Version Date:	2018

EDR’s GeoCheck Physical Setting Source Addendum is provided to assist the environmental professional in forming an opinion about the impact of potential contaminant migration.

Assessment of the impact of contaminant migration generally has two principle investigative components:

1. Groundwater flow direction, and
2. Groundwater flow velocity.

Groundwater flow direction may be impacted by surface topography, hydrology, hydrogeology, characteristics of the soil, and nearby wells. Groundwater flow velocity is generally impacted by the nature of the geologic strata.

GEOCHECK® - PHYSICAL SETTING SOURCE SUMMARY

GROUNDWATER FLOW DIRECTION INFORMATION

Groundwater flow direction for a particular site is best determined by a qualified environmental professional using site-specific well data. If such data is not reasonably ascertainable, it may be necessary to rely on other sources of information, such as surface topographic information, hydrologic information, hydrogeologic data collected on nearby properties, and regional groundwater flow information (from deep aquifers).

TOPOGRAPHIC INFORMATION

Surface topography may be indicative of the direction of surficial groundwater flow. This information can be used to assist the environmental professional in forming an opinion about the impact of nearby contaminated properties or, should contamination exist on the target property, what downgradient sites might be impacted.

TARGET PROPERTY TOPOGRAPHY

General Topographic Gradient: General NNW

SURROUNDING TOPOGRAPHY: ELEVATION PROFILES

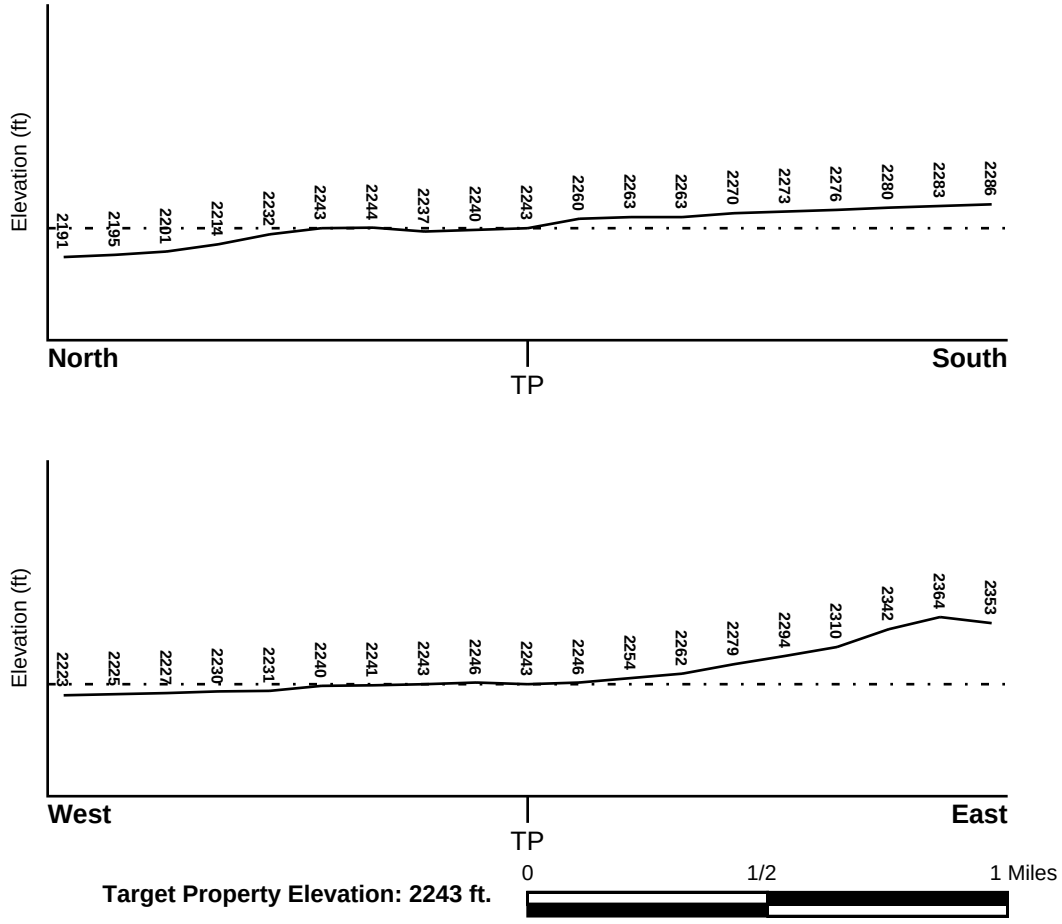

Source: Topography has been determined from the USGS 7.5' Digital Elevation Model and should be evaluated on a relative (not an absolute) basis. Relative elevation information between sites of close proximity should be field verified.

GEOCHECK® - PHYSICAL SETTING SOURCE SUMMARY

HYDROLOGIC INFORMATION

Surface water can act as a hydrologic barrier to groundwater flow. Such hydrologic information can be used to assist the environmental professional in forming an opinion about the impact of nearby contaminated properties or, should contamination exist on the target property, what downgradient sites might be impacted.

Refer to the Physical Setting Source Map following this summary for hydrologic information (major waterways and bodies of water).

FEMA FLOOD ZONE

Flood Plain Panel at Target Property	FEMA Source Type
06071C3915H	FEMA FIRM Flood data

Additional Panels in search area:	FEMA Source Type
06071C3900F	FEMA Q3 Flood data
06071C3915F	FEMA Q3 Flood data
06071C4507H	FEMA FIRM Flood data
06071C4526H	FEMA FIRM Flood data
06071C4527H	FEMA FIRM Flood data

NATIONAL WETLAND INVENTORY

NWI Quad at Target Property	NWI Electronic Data Coverage
NOT AVAILABLE	YES - refer to the Overview Map and Detail Map

HYDROGEOLOGIC INFORMATION

Hydrogeologic information obtained by installation of wells on a specific site can often be an indicator of groundwater flow direction in the immediate area. Such hydrogeologic information can be used to assist the environmental professional in forming an opinion about the impact of nearby contaminated properties or, should contamination exist on the target property, what downgradient sites might be impacted.

Site-Specific Hydrogeological Data*:

Search Radius:	1.25 miles
Status:	Not found

AQUIFLOW®

Search Radius: 1.000 Mile.

EDR has developed the AQUIFLOW Information System to provide data on the general direction of groundwater flow at specific points. EDR has reviewed reports submitted by environmental professionals to regulatory authorities at select sites and has extracted the date of the report, groundwater flow direction as determined hydrogeologically, and the depth to water table.

MAP ID	LOCATION FROM TP	GENERAL DIRECTION GROUNDWATER FLOW
Not Reported		

* ©1996 Site−specific hydrogeological data gathered by CERCLIS Alerts, Inc., Bainbridge Island, WA. All rights reserved. All of the information and opinions presented are those of the cited EPA report(s), which were completed under a Comprehensive Environmental Response Compensation and Liability Information System (CERCLIS) investigation.

GEOCHECK® - PHYSICAL SETTING SOURCE SUMMARY

GROUNDWATER FLOW VELOCITY INFORMATION

Groundwater flow velocity information for a particular site is best determined by a qualified environmental professional using site specific geologic and soil strata data. If such data are not reasonably ascertainable, it may be necessary to rely on other sources of information, including geologic age identification, rock stratigraphic unit and soil characteristics data collected on nearby properties and regional soil information. In general, contaminant plumes move more quickly through sandy-gravelly types of soils than silty-clayey types of soils.

GEOLOGIC INFORMATION IN GENERAL AREA OF TARGET PROPERTY

Geologic information can be used by the environmental professional in forming an opinion about the relative speed at which contaminant migration may be occurring.

ROCK STRATIGRAPHIC UNIT

Era:	Cenozoic
System:	Quaternary
Series:	Quaternary
Code:	Q *(decoded above as Era, System & Series)*

GEOLOGIC AGE IDENTIFICATION

Category: Stratifed Sequence

Geologic Age and Rock Stratigraphic Unit Source: P.G. Schruben, R.E. Arndt and W.J. Bawiec, Geology of the Conterminous U.S. at 1:2,500,000 Scale - a digital representation of the 1974 P.B. King and H.M. Beikman Map, USGS Digital Data Series DDS - 11 (1994).

SSURGO SOIL MAP - 6907232.2s



SITE NAME:	Gomez	CLIENT:	TRC Environmental Consultants
ADDRESS:	25268 Main Street, Barstow, CA 92311	CONTACT:	Jose Maldonado
		INQUIRY #:	6907232.2s
LAT/LONG:	34.877413 / 117.110121	DATE:	March 21, 2022 5:32 pm

Copyright © 2022 EDR, Inc. © 2015 TomTom Rel. 2015.

GEOCHECK® - PHYSICAL SETTING SOURCE SUMMARY

DOMINANT SOIL COMPOSITION IN GENERAL AREA OF TARGET PROPERTY

The U.S. Department of Agriculture's (USDA) Soil Conservation Service (SCS) leads the National Cooperative Soil Survey (NCSS) and is responsible for collecting, storing, maintaining and distributing soil survey information for privately owned lands in the United States. A soil map in a soil survey is a representation of soil patterns in a landscape. The following information is based on Soil Conservation Service SSURGO data.

Soil Map ID: 1

Soil Component Name: Cajon

Soil Surface Texture: sand

Hydrologic Group: Class A - High infiltration rates. Soils are deep, well drained to excessively drained sands and gravels.

Soil Drainage Class: Somewhat excessively drained

Hydric Status: Not hydric

Corrosion Potential - Uncoated Steel: Moderate

Depth to Bedrock Min: > 0 inches

Depth to Watertable Min: > 0 inches

Soil Layer Information							
	Boundary			Classification		Saturated hydraulic conductivity micro m/sec	Soil Reaction (pH)
Layer	Upper	Lower	Soil Texture Class	AASHTO Group	Unified Soil		
1	0 inches	5 inches	sand	Granular materials (35 pct. or less passing No. 200), Fine Sand.	COARSE-GRAINED SOILS, Sands, Clean Sands, Poorly graded sand. COARSE-GRAINED SOILS, Sands, Sands with fines, Silty Sand.	Max: 141 Min: 42	Max: 8.4 Min: 7.4
2	5 inches	25 inches	sand	Granular materials (35 pct. or less passing No. 200), Fine Sand.	COARSE-GRAINED SOILS, Sands, Clean Sands, Poorly graded sand. COARSE-GRAINED SOILS, Sands, Sands with fines, Silty Sand.	Max: 141 Min: 42	Max: 8.4 Min: 7.4
3	25 inches	59 inches	stratified gravelly sand to sand	Granular materials (35 pct. or less passing No. 200), Fine Sand.	COARSE-GRAINED SOILS, Sands, Clean Sands, Poorly graded sand. COARSE-GRAINED SOILS, Sands, Sands with fines, Silty Sand.	Max: 141 Min: 42	Max: 8.4 Min: 7.4

Soil Map ID: 2

Soil Component Name: CAJON

Soil Surface Texture:
Hydrologic Group: Class A - High infiltration rates. Soils are deep, well drained to excessively drained sands and gravels.

Soil Drainage Class: Somewhat excessively drained

Hydric Status: Not hydric

Corrosion Potential - Uncoated Steel: Moderate

Depth to Bedrock Min: > 0 inches

Depth to Watertable Min: > 0 inches

Soil Layer Information							
	Boundary			Classification		Saturated hydraulic conductivity micro m/sec	Soil Reaction (pH)
Layer	Upper	Lower	Soil Texture Class	AASHTO Group	Unified Soil		
1	0 inches	7 inches		Not reported	Not reported	Max: 141 Min: 42	Max: 8.4 Min: 7.4
2	7 inches	25 inches		Not reported	Not reported	Max: 141 Min: 42	Max: 8.4 Min: 7.4
3	25 inches	44 inches		Not reported	Not reported	Max: 141 Min: 42	Max: 8.4 Min: 7.4
4	44 inches	59 inches		Not reported	Not reported	Max: 141 Min: 42	Max: 8.4 Min: 7.4

Soil Map ID: 3

Soil Component Name: HELENDALE

Soil Surface Texture:
Hydrologic Group: Class B - Moderate infiltration rates. Deep and moderately deep, moderately well and well drained soils with moderately coarse textures.

Soil Drainage Class: Well drained

Hydric Status: Not hydric

Corrosion Potential - Uncoated Steel: High

Depth to Bedrock Min: > 0 inches

Depth to Watertable Min: > 0 inches

Soil Layer Information							
	Boundary			Classification		Saturated hydraulic conductivity micro m/sec	Soil Reaction (pH)
Layer	Upper	Lower	Soil Texture Class	AASHTO Group	Unified Soil		
1	0 inches	3 inches		Not reported	Not reported	Max: 141 Min: 42	Max: 8.4 Min: 7.4
2	3 inches	29 inches		Not reported	Not reported	Max: 141 Min: 42	Max: 8.4 Min: 7.4
3	29 inches	66 inches		Not reported	Not reported	Max: 141 Min: 42	Max: 8.4 Min: 7.4
4	66 inches	70 inches		Not reported	Not reported	Max: 141 Min: 42	Max: 8.4 Min: 7.4

Soil Map ID: 4

Soil Component Name: VICTORVILLE

Soil Surface Texture:

Hydrologic Group: Class B - Moderate infiltration rates. Deep and moderately deep, moderately well and well drained soils with moderately coarse textures.

Soil Drainage Class: Moderately well drained

Hydric Status: Not hydric

Corrosion Potential - Uncoated Steel: High

Depth to Bedrock Min: > 0 inches

Depth to Watertable Min: > 0 inches

Soil Layer Information							
	Boundary			Classification		Saturated hydraulic conductivity micro m/sec	Soil Reaction (pH)
Layer	Upper	Lower	Soil Texture Class	AASHTO Group	Unified Soil		
1	0 inches	16 inches		Not reported	Not reported	Max: 4 Min: 1.4	Max: 8.4 Min: 6.6
2	16 inches	35 inches		Not reported	Not reported	Max: 4 Min: 1.4	Max: 8.4 Min: 6.6
3	35 inches	48 inches		Not reported	Not reported	Max: 4 Min: 1.4	Max: 8.4 Min: 6.6
4	48 inches	59 inches		Not reported	Not reported	Max: 4 Min: 1.4	Max: 8.4 Min: 6.6

GEOCHECK® - PHYSICAL SETTING SOURCE SUMMARY

Soil Map ID: 5

Soil Component Name: Joshua

Soil Surface Texture: loam

Hydrologic Group: Class C - Slow infiltration rates. Soils with layers impeding downward movement of water, or soils with moderately fine or fine textures.

Soil Drainage Class: Well drained

Hydric Status: Not hydric

Corrosion Potential - Uncoated Steel: High

Depth to Bedrock Min: > 0 inches

Depth to Watertable Min: > 0 inches

Soil Layer Information

	Boundary			Classification		Saturated hydraulic conductivity micro m/sec	Soil Reaction (pH)
Layer	Upper	Lower	Soil Texture Class	AASHTO Group	Unified Soil		
1	0 inches	3 inches	loam	Silt-Clay Materials (more than 35 pct. passing No. 200), Silty Soils.	COARSE-GRAINED SOILS, Sands, Clean Sands, Poorly graded sand. COARSE-GRAINED SOILS, Sands, Sands with fines, Silty Sand.	Max: 141 Min: 14	Max: 8.4 Min: 7.4
2	3 inches	20 inches	gravelly sandy clay loam	Silt-Clay Materials (more than 35 pct. passing No. 200), Silty Soils.	COARSE-GRAINED SOILS, Sands, Clean Sands, Poorly graded sand. COARSE-GRAINED SOILS, Sands, Sands with fines, Silty Sand.	Max: 141 Min: 14	Max: 8.4 Min: 7.4
3	20 inches	59 inches	very gravelly coarse sandy loam	Silt-Clay Materials (more than 35 pct. passing No. 200), Silty Soils.	COARSE-GRAINED SOILS, Sands, Clean Sands, Poorly graded sand. COARSE-GRAINED SOILS, Sands, Sands with fines, Silty Sand.	Max: 141 Min: 14	Max: 8.4 Min: 7.4

GEOCHECK® - PHYSICAL SETTING SOURCE SUMMARY

LOCAL / REGIONAL WATER AGENCY RECORDS

EDR Local/Regional Water Agency records provide water well information to assist the environmental professional in assessing sources that may impact ground water flow direction, and in forming an opinion about the impact of contaminant migration on nearby drinking water wells.

WELL SEARCH DISTANCE INFORMATION

DATABASE	SEARCH DISTANCE (miles)
Federal USGS	1.000
Federal FRDS PWS	Nearest PWS within 1 mile
State Database	1.000

FEDERAL USGS WELL INFORMATION

MAP ID	WELL ID	LOCATION FROM TP
A1	USGS40000156244	0 - 1/8 Mile WSW
A2	USGS40000156236	0 - 1/8 Mile WSW
A3	USGS40000156245	0 - 1/8 Mile WSW
A4	USGS40000156226	0 - 1/8 Mile SW
A5	USGS40000156227	0 - 1/8 Mile SW
8	USGS40000156118	1/4 - 1/2 Mile SSW
B9	USGS40000156237	1/4 - 1/2 Mile West
B10	USGS40000156228	1/4 - 1/2 Mile WSW
B11	USGS40000156238	1/4 - 1/2 Mile West
B12	USGS40000156229	1/4 - 1/2 Mile WSW
C13	USGS40000156325	1/4 - 1/2 Mile WNW
D15	USGS40000156161	1/4 - 1/2 Mile SW
D17	USGS40000156162	1/4 - 1/2 Mile SW
D18	USGS40000156151	1/4 - 1/2 Mile SW
D19	USGS40000156152	1/4 - 1/2 Mile SW
D20	USGS40000156130	1/4 - 1/2 Mile SW
D21	USGS40000156119	1/4 - 1/2 Mile SW
22	USGS40000156110	1/4 - 1/2 Mile SW
D23	USGS40000156131	1/4 - 1/2 Mile SW
D24	USGS40000156111	1/4 - 1/2 Mile SW
F29	USGS40000156087	1/2 - 1 Mile SW
33	USGS40000156239	1/2 - 1 Mile West
G35	USGS40000156456	1/2 - 1 Mile NE
G36	USGS40000156455	1/2 - 1 Mile NE
37	USGS40000156334	1/2 - 1 Mile WNW
H38	USGS40000156132	1/2 - 1 Mile WSW
H39	USGS40000156120	1/2 - 1 Mile WSW
H40	USGS40000156133	1/2 - 1 Mile WSW
H41	USGS40000156121	1/2 - 1 Mile WSW
I47	USGS40000156022	1/2 - 1 Mile SW
J49	USGS40000156023	1/2 - 1 Mile SW
J50	USGS40000156024	1/2 - 1 Mile SW
J51	USGS40000156034	1/2 - 1 Mile SW
J52	USGS40000156025	1/2 - 1 Mile SW
J53	USGS40000156012	1/2 - 1 Mile SW
J54	USGS40000156035	1/2 - 1 Mile SW

GEOCHECK® - PHYSICAL SETTING SOURCE SUMMARY

FEDERAL USGS WELL INFORMATION

MAP ID	WELL ID	LOCATION FROM TP
J55	USGS40000156013	1/2 - 1 Mile SW
J56	USGS40000156007	1/2 - 1 Mile SW
K58	USGS40000156240	1/2 - 1 Mile West
M61	USGS40000156335	1/2 - 1 Mile WNW
N63	USGS40000156134	1/2 - 1 Mile WSW
O68	USGS40000156683	1/2 - 1 Mile North
P69	USGS40000156662	1/2 - 1 Mile NNW
P71	USGS40000156663	1/2 - 1 Mile NNW
O75	USGS40000156690	1/2 - 1 Mile North
P78	USGS40000156677	1/2 - 1 Mile NNW

FEDERAL FRDS PUBLIC WATER SUPPLY SYSTEM INFORMATION

MAP ID	WELL ID	LOCATION FROM TP
No PWS System Found		

Note: PWS System location is not always the same as well location.

STATE DATABASE WELL INFORMATION

MAP ID	WELL ID	LOCATION FROM TP
A6	CADWR9000014152	1/8 - 1/4 Mile WSW
7	CADWR9000014143	1/8 - 1/4 Mile WSW
B14	CADWR9000014144	1/4 - 1/2 Mile West
C16	CADWR9000014197	1/4 - 1/2 Mile WNW
D25	CADWR9000014098	1/4 - 1/2 Mile SW
E26	CADWR9000014081	1/2 - 1 Mile SW
E27	CADWR9000014077	1/2 - 1 Mile SW
E28	CADWR9000014078	1/2 - 1 Mile SW
F30	CAUSGSN00014421	1/2 - 1 Mile SW
G31	CADWR9000014286	1/2 - 1 Mile NE
F32	CADWR9000014068	1/2 - 1 Mile SW
F34	CADWR0000025730	1/2 - 1 Mile SW
42	CADWR9000014149	1/2 - 1 Mile West
H43	CADWR9000014086	1/2 - 1 Mile WSW
H44	CADWR9000014082	1/2 - 1 Mile WSW
45	CADWR9000014203	1/2 - 1 Mile WNW
I46	CADWR9000014031	1/2 - 1 Mile SW
48	CADWR9000014087	1/2 - 1 Mile WSW
J57	CADWR9000014032	1/2 - 1 Mile SW
J59	CADWR9000014022	1/2 - 1 Mile SW
L60	CADWR9000014036	1/2 - 1 Mile SW
L62	CADWR9000014028	1/2 - 1 Mile SW
K64	CADWR9000014150	1/2 - 1 Mile West
L65	CADWR0000018771	1/2 - 1 Mile SW
M66	CADWR9000014204	1/2 - 1 Mile WNW
N67	CADWR9000014088	1/2 - 1 Mile WSW
O70	CADWR9000014405	1/2 - 1 Mile North

GEOCHECK® - PHYSICAL SETTING SOURCE SUMMARY

STATE DATABASE WELL INFORMATION

MAP ID	WELL ID	LOCATION FROM TP
O72	CAUSGSN00007351	1/2 - 1 Mile North
O73	CADWR0000030037	1/2 - 1 Mile North
Q74	CAEDF0000139212	1/2 - 1 Mile SW
Q76	CAEDF0000084608	1/2 - 1 Mile SW
Q77	CAEDF0000120759	1/2 - 1 Mile SW
O79	CADWR9000014412	1/2 - 1 Mile North

PHYSICAL SETTING SOURCE MAP - 6907232.2s

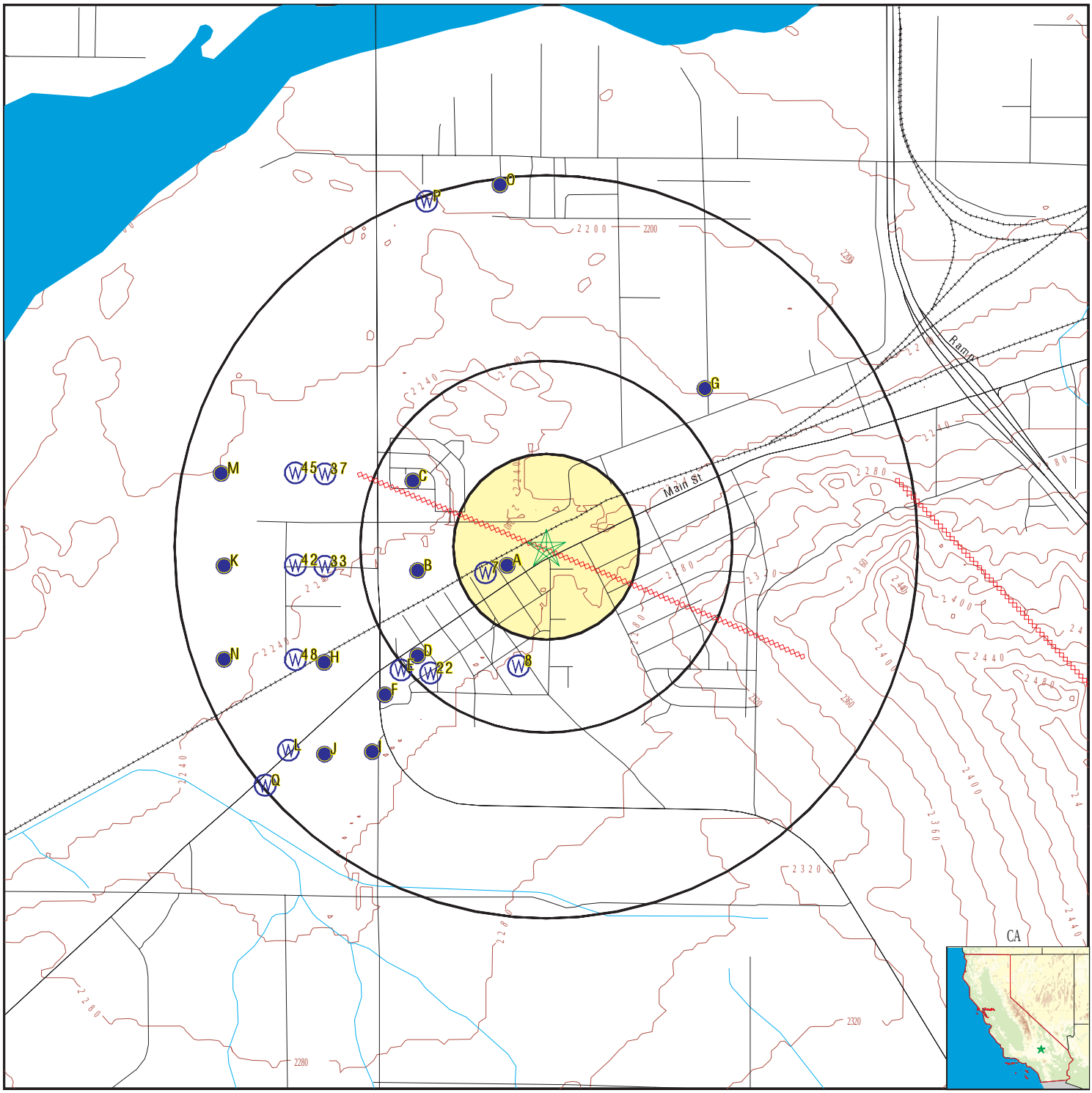

- County Boundary
- Major Roads
- Contour Lines
- Earthquake Fault Lines
- Earthquake epicenter, Richter 5 or greater
- Water Wells
- Public Water Supply Wells
- Cluster of Multiple Icons
- Groundwater Flow Direction
- Indeterminate Groundwater Flow at Location
- Groundwater Flow Varies at Location
- Closest Hydrogeological Data
- Oil, gas or related wells

SITE NAME:	Gomez	CLIENT:	TRC Environmental Consultants
ADDRESS:	25268 Main Street, Barstow, CA Barstow CA 92311	CONTACT:	Jose Maldonado
		INQUIRY #:	6907232.2s
LAT/LONG:	34.877413 / 117.110121	DATE:	March 21, 2022 5:32 pm

Copyright © 2022 EDR, Inc. © 2015 TomTom Rel. 2015.

GEOCHECK® - PHYSICAL SETTING SOURCE MAP FINDINGS

Map ID
Direction
Distance
Elevation | Database | EDR ID Number

A1
WSW
0 - 1/8 Mile
Higher

FED USGS **USGS40000156244**

Organization ID:	USGS-CA		
Organization Name:	USGS California Water Science Center		
Monitor Location:	009N002W17C003S	Type:	Well
Description:	COMPUTER GENERATED LAT/LONG ACCURATE +/- 500FT		
HUC:	18090208	Drainage Area:	Not Reported
Drainage Area Units:	Not Reported	Contrib Drainage Area:	Not Reported
Contrib Drainage Area Unts:	Not Reported	Aquifer:	Basin and Range basin-fill aquifers
Formation Type:	Not Reported	Aquifer Type:	Not Reported
Construction Date:	Not Reported	Well Depth:	Not Reported
Well Depth Units:	Not Reported	Well Hole Depth:	Not Reported
Well Hole Depth Units:	Not Reported		

A2
WSW
0 - 1/8 Mile
Higher

FED USGS **USGS40000156236**

Organization ID:	USGS-CA		
Organization Name:	USGS California Water Science Center		
Monitor Location:	009N002W17C005S	Type:	Well
Description:	COMPUTER GENERATED LAT/LONG ACCURATE +/- 500FT		
HUC:	18090208	Drainage Area:	Not Reported
Drainage Area Units:	Not Reported	Contrib Drainage Area:	Not Reported
Contrib Drainage Area Unts:	Not Reported	Aquifer:	Basin and Range basin-fill aquifers
Formation Type:	Not Reported	Aquifer Type:	Not Reported
Construction Date:	Not Reported	Well Depth:	125
Well Depth Units:	ft	Well Hole Depth:	Not Reported
Well Hole Depth Units:	Not Reported		

A3
WSW
0 - 1/8 Mile
Higher

FED USGS **USGS40000156245**

Organization ID:	USGS-CA		
Organization Name:	USGS California Water Science Center		
Monitor Location:	009N002W17C004S	Type:	Well
Description:	COMPUTER GENERATED LAT/LONG ACCURATE +/- 500FT		
HUC:	18090208	Drainage Area:	Not Reported
Drainage Area Units:	Not Reported	Contrib Drainage Area:	Not Reported
Contrib Drainage Area Unts:	Not Reported	Aquifer:	Basin and Range basin-fill aquifers
Formation Type:	Not Reported	Aquifer Type:	Not Reported
Construction Date:	Not Reported	Well Depth:	Not Reported
Well Depth Units:	Not Reported	Well Hole Depth:	Not Reported
Well Hole Depth Units:	Not Reported		

Ground water levels,Number of Measurements:	1	Level reading date:	1958-10-08
Feet below surface:	71.15	Feet to sea level:	Not Reported
Note:	Not Reported		

GEOCHECK® - PHYSICAL SETTING SOURCE MAP FINDINGS

Map ID
Direction
Distance
Elevation | Database | EDR ID Number

A4
SW
0 - 1/8 Mile
Higher

FED USGS **USGS40000156226**

Organization ID:	USGS-CA		
Organization Name:	USGS California Water Science Center		
Monitor Location:	009N002W17C001S	Type:	Well
Description:	COMPUTER GENERATED LAT/LONG ACCURATE +/- 500FT		
HUC:	18090208	Drainage Area:	Not Reported
Drainage Area Units:	Not Reported	Contrib Drainage Area:	Not Reported
Contrib Drainage Area Unts:	Not Reported	Aquifer:	Basin and Range basin-fill aquifers
Formation Type:	Not Reported	Aquifer Type:	Not Reported
Construction Date:	Not Reported	Well Depth:	Not Reported
Well Depth Units:	Not Reported	Well Hole Depth:	Not Reported
Well Hole Depth Units:	Not Reported		

Ground water levels,Number of Measurements:	2	Level reading date:	1958-10-02
Feet below surface:	74.43	Feet to sea level:	Not Reported
Note:	Not Reported		

Level reading date:	1954-08-15	Feet below surface:	68.70
Feet to sea level:	Not Reported	Note:	Not Reported

A5
SW
0 - 1/8 Mile
Higher

FED USGS **USGS40000156227**

Organization ID:	USGS-CA		
Organization Name:	USGS California Water Science Center		
Monitor Location:	009N002W17C002S	Type:	Well
Description:	COMPUTER GENERATED LAT/LONG ACCURATE +/- 500FT		
HUC:	18090208	Drainage Area:	Not Reported
Drainage Area Units:	Not Reported	Contrib Drainage Area:	Not Reported
Contrib Drainage Area Unts:	Not Reported	Aquifer:	Basin and Range basin-fill aquifers
Formation Type:	Not Reported	Aquifer Type:	Not Reported
Construction Date:	Not Reported	Well Depth:	70
Well Depth Units:	ft	Well Hole Depth:	Not Reported
Well Hole Depth Units:	Not Reported		

A6
WSW
1/8 - 1/4 Mile
Higher

CA WELLS **CADWR9000014152**

State Well #:	09N02W17C004S	Station ID:	12184
Well Name:	Not Reported	Basin Name:	Middle Mojave River Valley
Well Use:	Unknown	Well Type:	Unknown
Well Depth:	0	Well Completion Rpt #:	Not Reported

GEOCHECK® - PHYSICAL SETTING SOURCE MAP FINDINGS

Map ID
Direction
Distance
Elevation | Database | EDR ID Number

7
WSW
1/8 - 1/4 Mile
Higher

CA WELLS **CADWR9000014143**

State Well #:	09N02W17C001S	Station ID:	30018
Well Name:	Not Reported	Basin Name:	Middle Mojave River Valley
Well Use:	Unknown	Well Type:	Unknown
Well Depth:	0	Well Completion Rpt #:	Not Reported

8
SSW
1/4 - 1/2 Mile
Higher

FED USGS **USGS40000156118**

Organization ID:	USGS-CA		
Organization Name:	USGS California Water Science Center		
Monitor Location:	009N002W17F001S	Type:	Well
Description:	COMPUTER GENERATED LAT/LONG ACCURATE +/- 500 FT		
HUC:	18090208	Drainage Area:	Not Reported
Drainage Area Units:	Not Reported	Contrib Drainage Area:	Not Reported
Contrib Drainage Area Unts:	Not Reported	Aquifer:	Basin and Range basin-fill aquifers
Formation Type:	Not Reported	Aquifer Type:	Not Reported
Construction Date:	Not Reported	Well Depth:	110
Well Depth Units:	ft	Well Hole Depth:	Not Reported
Well Hole Depth Units:	Not Reported		

B9
West
1/4 - 1/2 Mile
Higher

FED USGS **USGS40000156237**

Organization ID:	USGS-CA		
Organization Name:	USGS California Water Science Center		
Monitor Location:	009N002W17D004S	Type:	Well
Description:	COMPUTER GENERATED LAT/LONG ACCURATE +/- 500FT		
HUC:	18090208	Drainage Area:	Not Reported
Drainage Area Units:	Not Reported	Contrib Drainage Area:	Not Reported
Contrib Drainage Area Unts:	Not Reported	Aquifer:	Basin and Range basin-fill aquifers
Formation Type:	Not Reported	Aquifer Type:	Not Reported
Construction Date:	Not Reported	Well Depth:	125
Well Depth Units:	ft	Well Hole Depth:	Not Reported
Well Hole Depth Units:	Not Reported		

B10
WSW
1/4 - 1/2 Mile
Higher

FED USGS **USGS40000156228**

Organization ID:	USGS-CA		
Organization Name:	USGS California Water Science Center		
Monitor Location:	009N002W17D001S	Type:	Well
Description:	COMPUTER GENERATED LAT/LONG ACCURATE +/- 500FT		
HUC:	18090208	Drainage Area:	Not Reported

Drainage Area Units:	Not Reported	Contrib Drainage Area:	Not Reported
Contrib Drainage Area Unts:	Not Reported	Aquifer:	Basin and Range basin-fill aquifers
Formation Type:	Not Reported	Aquifer Type:	Not Reported
Construction Date:	1953	Well Depth:	120
Well Depth Units:	ft	Well Hole Depth:	Not Reported
Well Hole Depth Units:	Not Reported		

B11
West
1/4 - 1/2 Mile
Higher

FED USGS **USGS40000156238**

Organization ID:	USGS-CA		
Organization Name:	USGS California Water Science Center		
Monitor Location:	009N002W17D002S	Type:	Well
Description:	COMPUTER GENERATED LAT/LONG ACCURATE +/- 500FT		
HUC:	18090208	Drainage Area:	Not Reported
Drainage Area Units:	Not Reported	Contrib Drainage Area:	Not Reported
Contrib Drainage Area Unts:	Not Reported	Aquifer:	Basin and Range basin-fill aquifers
Formation Type:	Not Reported	Aquifer Type:	Not Reported
Construction Date:	1953	Well Depth:	122
Well Depth Units:	ft	Well Hole Depth:	Not Reported
Well Hole Depth Units:	Not Reported		

B12
WSW
1/4 - 1/2 Mile
Higher

FED USGS **USGS40000156229**

Organization ID:	USGS-CA		
Organization Name:	USGS California Water Science Center		
Monitor Location:	009N002W17D003S	Type:	Well
Description:	COMPUTER GENERATED LAT/LONG ACCURATE +/- 500FT		
HUC:	18090208	Drainage Area:	Not Reported
Drainage Area Units:	Not Reported	Contrib Drainage Area:	Not Reported
Contrib Drainage Area Unts:	Not Reported	Aquifer:	Basin and Range basin-fill aquifers
Formation Type:	Not Reported	Aquifer Type:	Not Reported
Construction Date:	1957	Well Depth:	144
Well Depth Units:	ft	Well Hole Depth:	Not Reported
Well Hole Depth Units:	Not Reported		

Ground water levels,Number of Measurements:	1	Level reading date:	1958-10-08
Feet below surface:	76.06	Feet to sea level:	Not Reported
Note:	Not Reported		

C13
WNW
1/4 - 1/2 Mile
Lower

FED USGS **USGS40000156325**

Organization ID:	USGS-CA		
Organization Name:	USGS California Water Science Center		
Monitor Location:	009N002W08N001S	Type:	Well
Description:	COMPUTER GENERATED LAT/LONG ACCURATE +/- 500 FT		
HUC:	18090208	Drainage Area:	Not Reported
Drainage Area Units:	Not Reported	Contrib Drainage Area:	Not Reported

Contrib Drainage Area Unts:	Not Reported	Aquifer:	Basin and Range basin-fill aquifers
Formation Type:	Not Reported	Aquifer Type:	Not Reported
Construction Date:	Not Reported	Well Depth:	Not Reported
Well Depth Units:	Not Reported	Well Hole Depth:	Not Reported
Well Hole Depth Units:	Not Reported		

Ground water levels,Number of Measurements:	1	Level reading date:	1933-01-14
Feet below surface:	45	Feet to sea level:	Not Reported
Note:	Not Reported		

B14
West
1/4 - 1/2 Mile
Higher

CA WELLS **CADWR9000014144**

State Well #:	09N02W17D003S	Station ID:	12185
Well Name:	Not Reported	Basin Name:	Middle Mojave River Valley
Well Use:	Unknown	Well Type:	Unknown
Well Depth:	0	Well Completion Rpt #:	Not Reported

D15
SW
1/4 - 1/2 Mile
Higher

FED USGS **USGS40000156161**

Organization ID:	USGS-CA		
Organization Name:	USGS California Water Science Center		
Monitor Location:	009N002W17E005S	Type:	Well
Description:	COMPUTER GENERATED LAT/LONG ACCURATE +/- 500FT		
HUC:	18090208	Drainage Area:	Not Reported
Drainage Area Units:	Not Reported	Contrib Drainage Area:	Not Reported
Contrib Drainage Area Unts:	Not Reported	Aquifer:	Basin and Range basin-fill aquifers
Formation Type:	Not Reported	Aquifer Type:	Not Reported
Construction Date:	Not Reported	Well Depth:	110
Well Depth Units:	ft	Well Hole Depth:	Not Reported
Well Hole Depth Units:	Not Reported		

C16
WNW
1/4 - 1/2 Mile
Lower

CA WELLS **CADWR9000014197**

State Well #:	09N02W08N001S	Station ID:	12173
Well Name:	Not Reported	Basin Name:	Middle Mojave River Valley
Well Use:	Unknown	Well Type:	Unknown
Well Depth:	0	Well Completion Rpt #:	Not Reported

D17
SW
1/4 - 1/2 Mile
Higher

FED USGS **USGS40000156162**

Organization ID:	USGS-CA
Organization Name:	USGS California Water Science Center

Monitor Location:	009N002W17E008S	Type:	Well
Description:	COMPUTER GENERATED LAT/LONG ACCURATE +/- 500FT		
HUC:	18090208	Drainage Area:	Not Reported
Drainage Area Units:	Not Reported	Contrib Drainage Area:	Not Reported
Contrib Drainage Area Unts:	Not Reported	Aquifer:	Basin and Range basin-fill aquifers
Formation Type:	Not Reported	Aquifer Type:	Not Reported
Construction Date:	Not Reported	Well Depth:	Not Reported
Well Depth Units:	Not Reported	Well Hole Depth:	Not Reported
Well Hole Depth Units:	Not Reported		

D18
SW
1/4 - 1/2 Mile
Higher

FED USGS **USGS40000156151**

Organization ID:	USGS-CA		
Organization Name:	USGS California Water Science Center		
Monitor Location:	009N002W17E007S	Type:	Well
Description:	COMPUTER GENERATED LAT/LONG ACCURATE +/- 500FT		
HUC:	18090208	Drainage Area:	Not Reported
Drainage Area Units:	Not Reported	Contrib Drainage Area:	Not Reported
Contrib Drainage Area Unts:	Not Reported	Aquifer:	Basin and Range basin-fill aquifers
Formation Type:	Not Reported	Aquifer Type:	Not Reported
Construction Date:	Not Reported	Well Depth:	Not Reported
Well Depth Units:	Not Reported	Well Hole Depth:	Not Reported
Well Hole Depth Units:	Not Reported		

Ground water levels,Number of Measurements:	1	Level reading date:	1958-10-10
Feet below surface:	75.35	Feet to sea level:	Not Reported
Note:	Not Reported		

D19
SW
1/4 - 1/2 Mile
Higher

FED USGS **USGS40000156152**

Organization ID:	USGS-CA		
Organization Name:	USGS California Water Science Center		
Monitor Location:	009N002W17E010S	Type:	Well
Description:	COMPUTER GENERATED LAT/LONG ACCURATE +/- 500 FT		
HUC:	18090208	Drainage Area:	Not Reported
Drainage Area Units:	Not Reported	Contrib Drainage Area:	Not Reported
Contrib Drainage Area Unts:	Not Reported	Aquifer:	Basin and Range basin-fill aquifers
Formation Type:	Not Reported	Aquifer Type:	Not Reported
Construction Date:	Not Reported	Well Depth:	Not Reported
Well Depth Units:	Not Reported	Well Hole Depth:	Not Reported
Well Hole Depth Units:	Not Reported		

D20
SW
1/4 - 1/2 Mile
Higher

FED USGS **USGS40000156130**

Organization ID:	USGS-CA		
Organization Name:	USGS California Water Science Center		
Monitor Location:	009N002W17E006S	Type:	Well

Description:	COMPUTER GENERATED LAT/LONG ACCURATE +/- 500FT		
HUC:	18090208	Drainage Area:	Not Reported
Drainage Area Units:	Not Reported	Contrib Drainage Area:	Not Reported
Contrib Drainage Area Unts:	Not Reported	Aquifer:	Basin and Range basin-fill aquifers
Formation Type:	Not Reported	Aquifer Type:	Not Reported
Construction Date:	Not Reported	Well Depth:	170
Well Depth Units:	ft	Well Hole Depth:	Not Reported
Well Hole Depth Units:	Not Reported		

D21
SW
1/4 - 1/2 Mile
Higher

FED USGS **USGS40000156119**

Organization ID:	USGS-CA		
Organization Name:	USGS California Water Science Center		
Monitor Location:	009N002W17E002S	Type:	Well
Description:	COMPUTER GENERATED LAT/LONG ACCURATE +/- 500FT		
HUC:	18090208	Drainage Area:	Not Reported
Drainage Area Units:	Not Reported	Contrib Drainage Area:	Not Reported
Contrib Drainage Area Unts:	Not Reported	Aquifer:	Basin and Range basin-fill aquifers
Formation Type:	Not Reported	Aquifer Type:	Not Reported
Construction Date:	Not Reported	Well Depth:	Not Reported
Well Depth Units:	Not Reported	Well Hole Depth:	Not Reported
Well Hole Depth Units:	Not Reported		

Ground water levels,Number of Measurements:	1	Level reading date:	1958-10-08
Feet below surface:	Not Reported	Feet to sea level:	Not Reported
Note:	The site was being pumped.		

22
SW
1/4 - 1/2 Mile
Higher

FED USGS **USGS40000156110**

Organization ID:	USGS-CA		
Organization Name:	USGS California Water Science Center		
Monitor Location:	009N002W17E004S	Type:	Well
Description:	COMPUTER GENERATED LAT/LONG ACCURATE +/- 500FT		
HUC:	18090208	Drainage Area:	Not Reported
Drainage Area Units:	Not Reported	Contrib Drainage Area:	Not Reported
Contrib Drainage Area Unts:	Not Reported	Aquifer:	Basin and Range basin-fill aquifers
Formation Type:	Not Reported	Aquifer Type:	Not Reported
Construction Date:	Not Reported	Well Depth:	Not Reported
Well Depth Units:	Not Reported	Well Hole Depth:	Not Reported
Well Hole Depth Units:	Not Reported		

Ground water levels,Number of Measurements:	1	Level reading date:	1958-10-08
Feet below surface:	Not Reported	Feet to sea level:	Not Reported
Note:	The site was being pumped.		

GEOCHECK® - PHYSICAL SETTING SOURCE MAP FINDINGS

Map ID
Direction
Distance
Elevation | Database | EDR ID Number

D23
SW
1/4 - 1/2 Mile
Higher

FED USGS **USGS40000156131**

Organization ID:	USGS-CA		
Organization Name:	USGS California Water Science Center		
Monitor Location:	009N002W17E009S	Type:	Well
Description:	COMPUTER GENERATED LAT/LONG ACCURATE +/- 500FT		
HUC:	18090208	Drainage Area:	Not Reported
Drainage Area Units:	Not Reported	Contrib Drainage Area:	Not Reported
Contrib Drainage Area Unts:	Not Reported	Aquifer:	Basin and Range basin-fill aquifers
Formation Type:	Not Reported	Aquifer Type:	Not Reported
Construction Date:	Not Reported	Well Depth:	120
Well Depth Units:	ft	Well Hole Depth:	Not Reported
Well Hole Depth Units:	Not Reported		

D24
SW
1/4 - 1/2 Mile
Higher

FED USGS **USGS40000156111**

Organization ID:	USGS-CA		
Organization Name:	USGS California Water Science Center		
Monitor Location:	009N002W17E003S	Type:	Well
Description:	COMPUTER GENERATED LAT/LONG ACCURATE +/- 500FT		
HUC:	18090208	Drainage Area:	Not Reported
Drainage Area Units:	Not Reported	Contrib Drainage Area:	Not Reported
Contrib Drainage Area Unts:	Not Reported	Aquifer:	Basin and Range basin-fill aquifers
Formation Type:	Not Reported	Aquifer Type:	Not Reported
Construction Date:	Not Reported	Well Depth:	Not Reported
Well Depth Units:	Not Reported	Well Hole Depth:	Not Reported
Well Hole Depth Units:	Not Reported		

Ground water levels,Number of Measurements:	1	Level reading date:	1958-10-08
Feet below surface:	Not Reported	Feet to sea level:	Not Reported
Note:	The site was being pumped.		

D25
SW
1/4 - 1/2 Mile
Higher

CA WELLS **CADWR9000014098**

State Well #:	09N02W17E007S	Station ID:	30021
Well Name:	Not Reported	Basin Name:	Middle Mojave River Valley
Well Use:	Unknown	Well Type:	Unknown
Well Depth:	0	Well Completion Rpt #:	Not Reported

GEOCHECK® - PHYSICAL SETTING SOURCE MAP FINDINGS

Map ID
Direction
Distance
Elevation | Database | EDR ID Number

E26
SW
1/2 - 1 Mile
Higher

CA WELLS **CADWR9000014081**

State Well #:	09N02W17E002S	Station ID:	12186
Well Name:	Not Reported	Basin Name:	Middle Mojave River Valley
Well Use:	Unknown	Well Type:	Unknown
Well Depth:	0	Well Completion Rpt #:	Not Reported

E27
SW
1/2 - 1 Mile
Higher

CA WELLS **CADWR9000014077**

State Well #:	09N02W17E004S	Station ID:	12187
Well Name:	Not Reported	Basin Name:	Middle Mojave River Valley
Well Use:	Unknown	Well Type:	Unknown
Well Depth:	0	Well Completion Rpt #:	Not Reported

E28
SW
1/2 - 1 Mile
Higher

CA WELLS **CADWR9000014078**

State Well #:	09N02W17E003S	Station ID:	30020
Well Name:	Not Reported	Basin Name:	Middle Mojave River Valley
Well Use:	Unknown	Well Type:	Unknown
Well Depth:	0	Well Completion Rpt #:	Not Reported

F29
SW
1/2 - 1 Mile
Higher

FED USGS **USGS40000156087**

Organization ID:	USGS-CA		
Organization Name:	USGS California Water Science Center		
Monitor Location:	009N002W17E001S	Type:	Well
Description:	Not Reported	HUC:	18090208
Drainage Area:	Not Reported	Drainage Area Units:	Not Reported
Contrib Drainage Area:	Not Reported	Contrib Drainage Area Unts:	Not Reported
Aquifer:	Basin and Range basin-fill aquifers		
Formation Type:	Not Reported	Aquifer Type:	Not Reported
Construction Date:	19440101	Well Depth:	Not Reported
Well Depth Units:	Not Reported	Well Hole Depth:	130
Well Hole Depth Units:	ft		

Ground water levels,Number of Measurements:	3	Level reading date:	1958-10-03
Feet below surface:	79.55	Feet to sea level:	Not Reported
Note:	The site was being pumped.		

Level reading date:	1954-10-27	Feet below surface:	73
Feet to sea level:	Not Reported		

Note:	Other conditions existed that would affect the measured water level.		
Level reading date:	1954-04-20	Feet below surface:	73.50
Feet to sea level:	Not Reported	Note:	Not Reported

F30
SW
1/2 - 1 Mile
Higher

CA WELLS **CAUSGSN00014421**

Well ID:	USGS-345218117070001	Well Type:	UNK
Source:	United States Geological Survey		
Other Name:	USGS-345218117070001	GAMA PFAS Testing:	Not Reported
Groundwater Quality Data:	https://gamagroundwater.waterboards.ca.gov/gama/gamamap/public/GamaDataDisplay.asp?dataset=USGSNEW&samp_date=&global_id=&assigned_name=USGS-345218117070001&store_num=		
GeoTracker Data:	Not Reported		

G31
NE
1/2 - 1 Mile
Lower

CA WELLS **CADWR9000014286**

State Well #:	09N02W08J001S	Station ID:	29899
Well Name:	Not Reported	Basin Name:	Lower Mojave River Valley
Well Use:	Unknown	Well Type:	Unknown
Well Depth:	0	Well Completion Rpt #:	Not Reported

F32
SW
1/2 - 1 Mile
Higher

CA WELLS **CADWR9000014068**

State Well #:	09N02W17E001S	Station ID:	30019
Well Name:	Not Reported	Basin Name:	Middle Mojave River Valley
Well Use:	Unknown	Well Type:	Unknown
Well Depth:	0	Well Completion Rpt #:	Not Reported

33
West
1/2 - 1 Mile
Lower

FED USGS **USGS40000156239**

Organization ID:	USGS-CA		
Organization Name:	USGS California Water Science Center		
Monitor Location:	009N002W18A001S	Type:	Well
Description:	COMPUTER GENERATED LAT/LONG ACCURATE +/- 500 FT		
HUC:	18090208	Drainage Area:	Not Reported
Drainage Area Units:	Not Reported	Contrib Drainage Area:	Not Reported
Contrib Drainage Area Unts:	Not Reported	Aquifer:	Basin and Range basin-fill aquifers
Formation Type:	Not Reported	Aquifer Type:	Not Reported
Construction Date:	Not Reported	Well Depth:	65
Well Depth Units:	ft	Well Hole Depth:	Not Reported
Well Hole Depth Units:	Not Reported		

Ground water levels,Number of Measurements:	3	Level reading date:	1958-06-19
Feet below surface:	Not Reported	Feet to sea level:	Not Reported
Note:	The site was dry (no water level recorded).		
Level reading date:	1930-09-11	Feet below surface:	Not Reported
Feet to sea level:	Not Reported		
Note:	The site was dry (no water level recorded).		
Level reading date:	1918	Feet below surface:	60
Feet to sea level:	Not Reported	Note:	Not Reported

F34
SW
1/2 - 1 Mile
Higher

CA WELLS **CADWR0000025730**

Well ID:	09N02W17E001S	Well Type:	UNK
Source:	Department of Water Resources		
Other Name:	09N02W17E001S	GAMA PFAS Testing:	Not Reported
Groundwater Quality Data:	https://gamagroundwater.waterboards.ca.gov/gama/gamamap/public/GamaDataDisplay.asp?dataset=DWR&samp_date=&global_id=&assigned_name=09N02W17E001S&store_num=		
GeoTracker Data:	Not Reported		

G35
NE
1/2 - 1 Mile
Lower

FED USGS **USGS40000156456**

Organization ID:	USGS-CA		
Organization Name:	USGS California Water Science Center		
Monitor Location:	009N002W08J001S	Type:	Well
Description:	COMPUTER GENERATED LAT/LONG ACCURATE +/- 500 FT		
HUC:	18090208	Drainage Area:	Not Reported
Drainage Area Units:	Not Reported	Contrib Drainage Area:	Not Reported
Contrib Drainage Area Unts:	Not Reported	Aquifer:	Basin and Range basin-fill aquifers
Formation Type:	Not Reported	Aquifer Type:	Not Reported
Construction Date:	1958	Well Depth:	137
Well Depth Units:	ft	Well Hole Depth:	Not Reported
Well Hole Depth Units:	Not Reported		

Ground water levels,Number of Measurements:	1	Level reading date:	1958-09-30
Feet below surface:	Not Reported	Feet to sea level:	Not Reported
Note:	The site was dry (no water level recorded).		

G36
NE
1/2 - 1 Mile
Lower

FED USGS **USGS40000156455**

Organization ID:	USGS-CA		
Organization Name:	USGS California Water Science Center		
Monitor Location:	009N002W08J002S	Type:	Well
Description:	COMPUTER GENERATED LAT/LONG ACCURATE +/- 500 FT		
HUC:	18090208	Drainage Area:	Not Reported
Drainage Area Units:	Not Reported	Contrib Drainage Area:	Not Reported
Contrib Drainage Area Unts:	Not Reported	Aquifer:	Basin and Range basin-fill aquifers
Formation Type:	Not Reported	Aquifer Type:	Not Reported

Construction Date:	1956	Well Depth:	83
Well Depth Units:	ft	Well Hole Depth:	Not Reported
Well Hole Depth Units:	Not Reported		

37
WNW **FED USGS** **USGS40000156334**
1/2 - 1 Mile
Lower

Organization ID:	USGS-CA		
Organization Name:	USGS California Water Science Center		
Monitor Location:	009N002W07R001S	Type:	Well
Description:	COMPUTER GENERATED LAT/LONG ACCURATE +/- 500 FT		
HUC:	18090208	Drainage Area:	Not Reported
Drainage Area Units:	Not Reported	Contrib Drainage Area:	Not Reported
Contrib Drainage Area Unts:	Not Reported	Aquifer:	Basin and Range basin-fill aquifers
Formation Type:	Not Reported	Aquifer Type:	Not Reported
Construction Date:	1943	Well Depth:	132
Well Depth Units:	ft	Well Hole Depth:	Not Reported
Well Hole Depth Units:	Not Reported		

Ground water levels,Number of Measurements:	1	Level reading date:	1958-09-30
Feet below surface:	61.04	Feet to sea level:	Not Reported
Note:	Not Reported		

H38
WSW **FED USGS** **USGS40000156132**
1/2 - 1 Mile
Higher

Organization ID:	USGS-CA		
Organization Name:	USGS California Water Science Center		
Monitor Location:	009N002W18H002S	Type:	Well
Description:	COMPUTER GENERATED LAT/LONG ACCURATE +/- 500 FT		
HUC:	18090208	Drainage Area:	Not Reported
Drainage Area Units:	Not Reported	Contrib Drainage Area:	Not Reported
Contrib Drainage Area Unts:	Not Reported	Aquifer:	Basin and Range basin-fill aquifers
Formation Type:	Not Reported	Aquifer Type:	Not Reported
Construction Date:	Not Reported	Well Depth:	Not Reported
Well Depth Units:	Not Reported	Well Hole Depth:	Not Reported
Well Hole Depth Units:	Not Reported		

Ground water levels,Number of Measurements:	1	Level reading date:	1958-10-08
Feet below surface:	75.02	Feet to sea level:	Not Reported
Note:	The site was being pumped.		

H39
WSW **FED USGS** **USGS40000156120**
1/2 - 1 Mile
Higher

Organization ID:	USGS-CA		
Organization Name:	USGS California Water Science Center		
Monitor Location:	009N002W18H004S	Type:	Well
Description:	COMPUTER GENERATED LAT/LONG ACCURATE +/- 500 FT		
HUC:	18090208	Drainage Area:	Not Reported

Drainage Area Units:	Not Reported	Contrib Drainage Area:	Not Reported
Contrib Drainage Area Unts:	Not Reported	Aquifer:	Basin and Range basin-fill aquifers
Formation Type:	Not Reported	Aquifer Type:	Not Reported
Construction Date:	Not Reported	Well Depth:	Not Reported
Well Depth Units:	Not Reported	Well Hole Depth:	Not Reported
Well Hole Depth Units:	Not Reported		

Ground water levels,Number of Measurements:	8	Level reading date:	1958-10-08
Feet below surface:	82.69	Feet to sea level:	Not Reported
Note:	Not Reported		
Level reading date:	1932-09-22	Feet below surface:	64.4
Feet to sea level:	Not Reported	Note:	Not Reported
Level reading date:	1932-05-04	Feet below surface:	65.3
Feet to sea level:	Not Reported	Note:	Not Reported
Level reading date:	1932-03-23	Feet below surface:	65.8
Feet to sea level:	Not Reported	Note:	Not Reported
Level reading date:	1931-11-23	Feet below surface:	66.5
Feet to sea level:	Not Reported	Note:	Not Reported
Level reading date:	1931-05-27	Feet below surface:	66.4
Feet to sea level:	Not Reported	Note:	Not Reported
Level reading date:	1930-09-11	Feet below surface:	65.0
Feet to sea level:	Not Reported	Note:	Not Reported
Level reading date:	1930-01-17	Feet below surface:	62.6
Feet to sea level:	Not Reported	Note:	Not Reported

H40
WSW
1/2 - 1 Mile
Higher

FED USGS **USGS40000156133**

Organization ID:	USGS-CA		
Organization Name:	USGS California Water Science Center		
Monitor Location:	009N002W18H001S	Type:	Well
Description:	COMPUTER GENERATED LAT/LONG ACCURATE +/- 500 FT		
HUC:	18090208	Drainage Area:	Not Reported
Drainage Area Units:	Not Reported	Contrib Drainage Area:	Not Reported
Contrib Drainage Area Unts:	Not Reported	Aquifer:	Basin and Range basin-fill aquifers
Formation Type:	Not Reported	Aquifer Type:	Not Reported
Construction Date:	Not Reported	Well Depth:	Not Reported
Well Depth Units:	Not Reported	Well Hole Depth:	Not Reported
Well Hole Depth Units:	Not Reported		

Ground water levels,Number of Measurements:	1	Level reading date:	1958-10-08
Feet below surface:	73.10	Feet to sea level:	Not Reported
Note:	Not Reported		

GEOCHECK® - PHYSICAL SETTING SOURCE MAP FINDINGS

Map ID
Direction
Distance
Elevation | Database | EDR ID Number

H41
WSW
1/2 - 1 Mile
Higher

FED USGS **USGS40000156121**

Organization ID:	USGS-CA		
Organization Name:	USGS California Water Science Center		
Monitor Location:	009N002W18H003S	Type:	Well
Description:	COMPUTER GENERATED LAT/LONG ACCURATE +/- 500 FT		
HUC:	18090208	Drainage Area:	Not Reported
Drainage Area Units:	Not Reported	Contrib Drainage Area:	Not Reported
Contrib Drainage Area Unts:	Not Reported	Aquifer:	Basin and Range basin-fill aquifers
Formation Type:	Not Reported	Aquifer Type:	Not Reported
Construction Date:	Not Reported	Well Depth:	Not Reported
Well Depth Units:	Not Reported	Well Hole Depth:	Not Reported
Well Hole Depth Units:	Not Reported		

42
West
1/2 - 1 Mile
Lower

CA WELLS **CADWR9000014149**

State Well #:	09N02W18A001S	Station ID:	12188
Well Name:	Not Reported	Basin Name:	Middle Mojave River Valley
Well Use:	Unknown	Well Type:	Unknown
Well Depth:	0	Well Completion Rpt #:	Not Reported

H43
WSW
1/2 - 1 Mile
Higher

CA WELLS **CADWR9000014086**

State Well #:	09N02W18H002S	Station ID:	30023
Well Name:	Not Reported	Basin Name:	Middle Mojave River Valley
Well Use:	Unknown	Well Type:	Unknown
Well Depth:	0	Well Completion Rpt #:	Not Reported

H44
WSW
1/2 - 1 Mile
Higher

CA WELLS **CADWR9000014082**

State Well #:	09N02W18H004S	Station ID:	39566
Well Name:	Not Reported	Basin Name:	Middle Mojave River Valley
Well Use:	Unknown	Well Type:	Unknown
Well Depth:	0	Well Completion Rpt #:	Not Reported

GEOCHECK® - PHYSICAL SETTING SOURCE MAP FINDINGS

Map ID
Direction
Distance
Elevation | Database | EDR ID Number

45
WNW
1/2 - 1 Mile
Lower

CA WELLS **CADWR9000014203**

State Well #:	09N02W07R001S	Station ID:	29897
Well Name:	Not Reported	Basin Name:	Middle Mojave River Valley
Well Use:	Unknown	Well Type:	Unknown
Well Depth:	0	Well Completion Rpt #:	Not Reported

I46
SW
1/2 - 1 Mile
Higher

CA WELLS **CADWR9000014031**

State Well #:	09N02W18J009S	Station ID:	50214
Well Name:	09N02W18J09	Basin Name:	Middle Mojave River Valley
Well Use:	Residential	Well Type:	Single Well
Well Depth:	140	Well Completion Rpt #:	158881

I47
SW
1/2 - 1 Mile
Higher

FED USGS **USGS40000156022**

Organization ID:	USGS-CA		
Organization Name:	USGS California Water Science Center		
Monitor Location:	009N002W18J009S	Type:	Well
Description:	Not Reported	HUC:	Not Reported
Drainage Area:	Not Reported	Drainage Area Units:	Not Reported
Contrib Drainage Area:	Not Reported	Contrib Drainage Area Unts:	Not Reported
Aquifer:	Basin and Range basin-fill aquifers		
Formation Type:	Not Reported	Aquifer Type:	Not Reported
Construction Date:	Not Reported	Well Depth:	Not Reported
Well Depth Units:	Not Reported	Well Hole Depth:	Not Reported
Well Hole Depth Units:	Not Reported		

48
WSW
1/2 - 1 Mile
Higher

CA WELLS **CADWR9000014087**

State Well #:	09N02W18H001S	Station ID:	12190
Well Name:	Not Reported	Basin Name:	Middle Mojave River Valley
Well Use:	Unknown	Well Type:	Unknown
Well Depth:	0	Well Completion Rpt #:	Not Reported

Map ID
Direction
Distance
Elevation | Database | EDR ID Number

J49
SW
1/2 - 1 Mile
Higher

FED USGS **USGS40000156023**

Organization ID:	USGS-CA		
Organization Name:	USGS California Water Science Center		
Monitor Location:	009N002W18J002S	Type:	Well
Description:	COMPUTER GENERATED LAT/LONG ACCURATE +/- 500 FT		
HUC:	18090208	Drainage Area:	Not Reported
Drainage Area Units:	Not Reported	Contrib Drainage Area:	Not Reported
Contrib Drainage Area Unts:	Not Reported	Aquifer:	Basin and Range basin-fill aquifers
Formation Type:	Not Reported	Aquifer Type:	Not Reported
Construction Date:	Not Reported	Well Depth:	Not Reported
Well Depth Units:	Not Reported	Well Hole Depth:	Not Reported
Well Hole Depth Units:	Not Reported		

J50
SW
1/2 - 1 Mile
Higher

FED USGS **USGS40000156024**

Organization ID:	USGS-CA		
Organization Name:	USGS California Water Science Center		
Monitor Location:	009N002W18J005S	Type:	Well
Description:	COMPUTER GENERATED LAT/LONG ACCURATE +/- 500 FT		
HUC:	18090208	Drainage Area:	Not Reported
Drainage Area Units:	Not Reported	Contrib Drainage Area:	Not Reported
Contrib Drainage Area Unts:	Not Reported	Aquifer:	Basin and Range basin-fill aquifers
Formation Type:	Not Reported	Aquifer Type:	Not Reported
Construction Date:	1953	Well Depth:	117
Well Depth Units:	ft	Well Hole Depth:	Not Reported
Well Hole Depth Units:	Not Reported		

Ground water levels,Number of Measurements:	1	Level reading date:	1958-10-08
Feet below surface:	78.07	Feet to sea level:	Not Reported
Note:	Not Reported		

J51
SW
1/2 - 1 Mile
Higher

FED USGS **USGS40000156034**

Organization ID:	USGS-CA		
Organization Name:	USGS California Water Science Center		
Monitor Location:	009N002W18J003S	Type:	Well
Description:	COMPUTER GENERATED LAT/LONG ACCURATE +/- 500 FT		
HUC:	18090208	Drainage Area:	Not Reported
Drainage Area Units:	Not Reported	Contrib Drainage Area:	Not Reported
Contrib Drainage Area Unts:	Not Reported	Aquifer:	Basin and Range basin-fill aquifers
Formation Type:	Not Reported	Aquifer Type:	Not Reported
Construction Date:	Not Reported	Well Depth:	Not Reported
Well Depth Units:	Not Reported	Well Hole Depth:	Not Reported
Well Hole Depth Units:	Not Reported		

Map ID
Direction
Distance
Elevation | Database | EDR ID Number

J52
SW
1/2 - 1 Mile
Higher

FED USGS **USGS40000156025**

Organization ID:	USGS-CA		
Organization Name:	USGS California Water Science Center		
Monitor Location:	009N002W18J001S	Type:	Well
Description:	COMPUTER GENERATED LAT/LONG ACCURATE +/- 500 FT		
HUC:	18090208	Drainage Area:	Not Reported
Drainage Area Units:	Not Reported	Contrib Drainage Area:	Not Reported
Contrib Drainage Area Unts:	Not Reported	Aquifer:	Basin and Range basin-fill aquifers
Formation Type:	Not Reported	Aquifer Type:	Not Reported
Construction Date:	Not Reported	Well Depth:	132
Well Depth Units:	ft	Well Hole Depth:	Not Reported
Well Hole Depth Units:	Not Reported		

J53
SW
1/2 - 1 Mile
Higher

FED USGS **USGS40000156012**

Organization ID:	USGS-CA		
Organization Name:	USGS California Water Science Center		
Monitor Location:	009N002W18J006S	Type:	Well
Description:	COMPUTER GENERATED LAT/LONG ACCURATE +/- 500 FT		
HUC:	18090208	Drainage Area:	Not Reported
Drainage Area Units:	Not Reported	Contrib Drainage Area:	Not Reported
Contrib Drainage Area Unts:	Not Reported	Aquifer:	Basin and Range basin-fill aquifers
Formation Type:	Not Reported	Aquifer Type:	Not Reported
Construction Date:	1953	Well Depth:	117
Well Depth Units:	ft	Well Hole Depth:	Not Reported
Well Hole Depth Units:	Not Reported		

J54
SW
1/2 - 1 Mile
Higher

FED USGS **USGS40000156035**

Organization ID:	USGS-CA		
Organization Name:	USGS California Water Science Center		
Monitor Location:	009N002W18J004S	Type:	Well
Description:	COMPUTER GENERATED LAT/LONG ACCURATE +/- 500 FT		
HUC:	18090208	Drainage Area:	Not Reported
Drainage Area Units:	Not Reported	Contrib Drainage Area:	Not Reported
Contrib Drainage Area Unts:	Not Reported	Aquifer:	Basin and Range basin-fill aquifers
Formation Type:	Not Reported	Aquifer Type:	Not Reported
Construction Date:	1953	Well Depth:	118
Well Depth Units:	ft	Well Hole Depth:	Not Reported
Well Hole Depth Units:	Not Reported		

Ground water levels,Number of Measurements:	1	Level reading date:	1959-10-08
Feet below surface:	71.46	Feet to sea level:	Not Reported
Note:	Not Reported		

GEOCHECK® - PHYSICAL SETTING SOURCE MAP FINDINGS

Map ID
Direction
Distance
Elevation | Database | EDR ID Number

J55
SW
1/2 - 1 Mile
Higher

FED USGS **USGS40000156013**

Organization ID:	USGS-CA		
Organization Name:	USGS California Water Science Center		
Monitor Location:	009N002W18J008S	Type:	Well
Description:	COMPUTER GENERATED LAT/LONG ACCURATE +/- 500 FT		
HUC:	18090208	Drainage Area:	Not Reported
Drainage Area Units:	Not Reported	Contrib Drainage Area:	Not Reported
Contrib Drainage Area Unts:	Not Reported	Aquifer:	Basin and Range basin-fill aquifers
Formation Type:	Not Reported	Aquifer Type:	Not Reported
Construction Date:	1956	Well Depth:	100
Well Depth Units:	ft	Well Hole Depth:	Not Reported
Well Hole Depth Units:	Not Reported		

Ground water levels,Number of Measurements:	1	Level reading date:	1958-10-08
Feet below surface:	71.17	Feet to sea level:	Not Reported
Note:	Not Reported		

J56
SW
1/2 - 1 Mile
Higher

FED USGS **USGS40000156007**

Organization ID:	USGS-CA		
Organization Name:	USGS California Water Science Center		
Monitor Location:	009N002W18J007S	Type:	Well
Description:	COMPUTER GENERATED LAT/LONG ACCURATE +/- 500 FT		
HUC:	18090208	Drainage Area:	Not Reported
Drainage Area Units:	Not Reported	Contrib Drainage Area:	Not Reported
Contrib Drainage Area Unts:	Not Reported	Aquifer:	Basin and Range basin-fill aquifers
Formation Type:	Not Reported	Aquifer Type:	Not Reported
Construction Date:	1950	Well Depth:	94.5
Well Depth Units:	ft	Well Hole Depth:	Not Reported
Well Hole Depth Units:	Not Reported		

Ground water levels,Number of Measurements:	1	Level reading date:	1958-10-08
Feet below surface:	79.05	Feet to sea level:	Not Reported
Note:	Not Reported		

J57
SW
1/2 - 1 Mile
Higher

CA WELLS **CADWR9000014032**

State Well #:	09N02W18J005S	Station ID:	30024
Well Name:	Not Reported	Basin Name:	Middle Mojave River Valley
Well Use:	Unknown	Well Type:	Unknown
Well Depth:	0	Well Completion Rpt #:	Not Reported

GEOCHECK® - PHYSICAL SETTING SOURCE MAP FINDINGS

Map ID
Direction
Distance
Elevation | Database | EDR ID Number

K58
West
1/2 - 1 Mile
Lower

FED USGS **USGS40000156240**

Organization ID:	USGS-CA		
Organization Name:	USGS California Water Science Center		
Monitor Location:	009N002W18B001S	Type:	Well
Description:	COMPUTER GENERATED LAT/LONG ACCURATE +/- 500 FT		
HUC:	18090208	Drainage Area:	Not Reported
Drainage Area Units:	Not Reported	Contrib Drainage Area:	Not Reported
Contrib Drainage Area Unts:	Not Reported	Aquifer:	Basin and Range basin-fill aquifers
Formation Type:	Not Reported	Aquifer Type:	Not Reported
Construction Date:	1954	Well Depth:	126
Well Depth Units:	ft	Well Hole Depth:	Not Reported
Well Hole Depth Units:	Not Reported		

Ground water levels,Number of Measurements:	1	Level reading date:	1955
Feet below surface:	51	Feet to sea level:	Not Reported
Note:	Not Reported		

J59
SW
1/2 - 1 Mile
Higher

CA WELLS **CADWR9000014022**

State Well #:	09N02W18J007S	Station ID:	12192
Well Name:	Not Reported	Basin Name:	Middle Mojave River Valley
Well Use:	Unknown	Well Type:	Unknown
Well Depth:	0	Well Completion Rpt #:	Not Reported

L60
SW
1/2 - 1 Mile
Higher

CA WELLS **CADWR9000014036**

State Well #:	09N02W18J004S	Station ID:	12191
Well Name:	Not Reported	Basin Name:	Middle Mojave River Valley
Well Use:	Unknown	Well Type:	Unknown
Well Depth:	0	Well Completion Rpt #:	Not Reported

M61
WNW
1/2 - 1 Mile
Lower

FED USGS **USGS40000156335**

Organization ID:	USGS-CA		
Organization Name:	USGS California Water Science Center		
Monitor Location:	009N002W07Q001S	Type:	Well
Description:	COMPUTER GENERATED LAT/LONG ACCURATE +/- 500 FT		
HUC:	18090208	Drainage Area:	Not Reported
Drainage Area Units:	Not Reported	Contrib Drainage Area:	Not Reported
Contrib Drainage Area Unts:	Not Reported	Aquifer:	Basin and Range basin-fill aquifers
Formation Type:	Not Reported	Aquifer Type:	Not Reported

Construction Date:	1947	Well Depth:	128
Well Depth Units:	ft	Well Hole Depth:	Not Reported
Well Hole Depth Units:	Not Reported		

Ground water levels,Number of Measurements:	1	Level reading date:	1957
Feet below surface:	59	Feet to sea level:	Not Reported
Note:	Not Reported		

L62
SW
1/2 - 1 Mile
Higher

CA WELLS **CADWR9000014028**

State Well #:	09N02W18J008S	Station ID:	30025
Well Name:	Not Reported	Basin Name:	Middle Mojave River Valley
Well Use:	Unknown	Well Type:	Unknown
Well Depth:	0	Well Completion Rpt #:	Not Reported

N63
WSW
1/2 - 1 Mile
Lower

FED USGS **USGS40000156134**

Organization ID:	USGS-CA		
Organization Name:	USGS California Water Science Center		
Monitor Location:	009N002W18G001S	Type:	Well
Description:	COMPUTER GENERATED LAT/LONG ACCURATE +/- 500 FT		
HUC:	18090208	Drainage Area:	Not Reported
Drainage Area Units:	Not Reported	Contrib Drainage Area:	Not Reported
Contrib Drainage Area Unts:	Not Reported	Aquifer:	Basin and Range basin-fill aquifers
Formation Type:	Not Reported	Aquifer Type:	Not Reported
Construction Date:	1951	Well Depth:	128
Well Depth Units:	ft	Well Hole Depth:	Not Reported
Well Hole Depth Units:	Not Reported		

Ground water levels,Number of Measurements:	2	Level reading date:	1958-10-07
Feet below surface:	Not Reported	Feet to sea level:	Not Reported
Note:	The site was dry (no water level recorded).		

Level reading date:	1951-10	Feet below surface:	58
Feet to sea level:	Not Reported	Note:	Not Reported

K64
West
1/2 - 1 Mile
Lower

CA WELLS **CADWR9000014150**

State Well #:	09N02W18B001S	Station ID:	12189
Well Name:	Not Reported	Basin Name:	Middle Mojave River Valley
Well Use:	Unknown	Well Type:	Unknown
Well Depth:	0	Well Completion Rpt #:	Not Reported

Map ID
Direction
Distance
Elevation | Database | EDR ID Number

L65
SW
1/2 - 1 Mile
Higher

CA WELLS **CADWR0000018771**

Well ID:	09N02W18J009S	Well Type:	UNK
Source:	Department of Water Resources		
Other Name:	09N02W18J009S	GAMA PFAS Testing:	Not Reported
Groundwater Quality Data:	https://gamagroundwater.waterboards.ca.gov/gama/gamamap/public/GamaDataDisplay.asp?dataset=DWR&samp_date=&global_id=&assigned_name=09N02W18J009S&store_num=		
GeoTracker Data:	Not Reported		

M66
WNW
1/2 - 1 Mile
Lower

CA WELLS **CADWR9000014204**

State Well #:	09N02W07Q001S	Station ID:	12169
Well Name:	Not Reported	Basin Name:	Middle Mojave River Valley
Well Use:	Unknown	Well Type:	Unknown
Well Depth:	0	Well Completion Rpt #:	Not Reported

N67
WSW
1/2 - 1 Mile
Lower

CA WELLS **CADWR9000014088**

State Well #:	09N02W18G001S	Station ID:	30022
Well Name:	Not Reported	Basin Name:	Middle Mojave River Valley
Well Use:	Unknown	Well Type:	Unknown
Well Depth:	0	Well Completion Rpt #:	Not Reported

O68
North
1/2 - 1 Mile
Lower

FED USGS **USGS40000156683**

Organization ID:	USGS-CA		
Organization Name:	USGS California Water Science Center		
Monitor Location:	009N002W08C002S	Type:	Well
Description:	COMPUTER GENERATED LAT/LONG ACCURATE +/- 500 FT		
HUC:	18090208	Drainage Area:	Not Reported
Drainage Area Units:	Not Reported	Contrib Drainage Area:	Not Reported
Contrib Drainage Area Unts:	Not Reported	Aquifer:	Basin and Range basin-fill aquifers
Formation Type:	Not Reported	Aquifer Type:	Not Reported
Construction Date:	1950	Well Depth:	100
Well Depth Units:	ft	Well Hole Depth:	Not Reported
Well Hole Depth Units:	Not Reported		

Ground water levels,Number of Measurements:	1	Level reading date:	1958-09-30
Feet below surface:	60	Feet to sea level:	Not Reported
Note:	Not Reported		

Map ID
Direction
Distance
Elevation | Database | EDR ID Number

P69
NNW
1/2 - 1 Mile
Lower

FED USGS **USGS40000156662**

Organization ID:	USGS-CA		
Organization Name:	USGS California Water Science Center		
Monitor Location:	009N002W08D003S	Type:	Well
Description:	COMPUTER GENERATED LAT/LONG ACCURATE +/- 500 FT		
HUC:	18090208	Drainage Area:	Not Reported
Drainage Area Units:	Not Reported	Contrib Drainage Area:	Not Reported
Contrib Drainage Area Unts:	Not Reported	Aquifer:	Basin and Range basin-fill aquifers
Formation Type:	Not Reported	Aquifer Type:	Not Reported
Construction Date:	Not Reported	Well Depth:	Not Reported
Well Depth Units:	Not Reported	Well Hole Depth:	Not Reported
Well Hole Depth Units:	Not Reported		

O70
North
1/2 - 1 Mile
Lower

CA WELLS **CADWR9000014405**

State Well #:	09N02W08C002S	Station ID:	12172
Well Name:	Not Reported	Basin Name:	Lower Mojave River Valley
Well Use:	Unknown	Well Type:	Unknown
Well Depth:	0	Well Completion Rpt #:	Not Reported

P71
NNW
1/2 - 1 Mile
Lower

FED USGS **USGS40000156663**

Organization ID:	USGS-CA		
Organization Name:	USGS California Water Science Center		
Monitor Location:	009N002W08D001S	Type:	Well
Description:	COMPUTER GENERATED LAT/LONG ACCURATE +/- 500 FT		
HUC:	18090208	Drainage Area:	Not Reported
Drainage Area Units:	Not Reported	Contrib Drainage Area:	Not Reported
Contrib Drainage Area Unts:	Not Reported	Aquifer:	Basin and Range basin-fill aquifers
Formation Type:	Not Reported	Aquifer Type:	Not Reported
Construction Date:	1948	Well Depth:	Not Reported
Well Depth Units:	Not Reported	Well Hole Depth:	Not Reported
Well Hole Depth Units:	Not Reported		

O72
North
1/2 - 1 Mile
Lower

CA WELLS **CAUSGSN00007351**

Well ID:	USGS-345330117064001	Well Type:	UNK
Source:	United States Geological Survey		
Other Name:	USGS-345330117064001	GAMA PFAS Testing:	Not Reported
Groundwater Quality Data:	https://gamagroundwater.waterboards.ca.gov/gama/gamamap/public/GamaDataDisplay.asp?dataset=USGSNEW&samp_date=&global_id=&assigned_name=USGS-345330117064001&store_num=		

GeoTracker Data: Not Reported

O73
North
1/2 - 1 Mile
Lower

CA WELLS **CADWR0000030037**

Well ID:	09N02W08C001S	Well Type:	UNK
Source:	Department of Water Resources		
Other Name:	09N02W08C001S	GAMA PFAS Testing:	Not Reported
Groundwater Quality Data:	https://gamagroundwater.waterboards.ca.gov/gama/gamamap/public/GamaDataDisplay.asp?dataset=DWR&samp_date=&global_id=&assigned_name=09N02W08C001S&store_num=		
GeoTracker Data:	Not Reported		

Q74
SW
1/2 - 1 Mile
Higher

CA WELLS **CAEDF0000139212**

Well ID:	T0607100647-MW-2	Well Type:	MONITORING
Source:	EDF	Other Name:	MW-2
GAMA PFAS Testing:	Not Reported		
Groundwater Quality Data:	https://gamagroundwater.waterboards.ca.gov/gama/gamamap/public/GamaDataDisplay.asp?dataset=EDF&samp_date=&global_id=T0607100647&assigned_name=MW-2&store_num=		
GeoTracker Data:	https://geotracker.waterboards.ca.gov/profile_report.asp?cmd=MWEDFResults&global_id=T0607100647&assigned_name=MW-2		

O75
North
1/2 - 1 Mile
Lower

FED USGS **USGS40000156690**

Organization ID:	USGS-CA		
Organization Name:	USGS California Water Science Center		
Monitor Location:	009N002W08C001S	Type:	Well
Description:	Not Reported	HUC:	18090208
Drainage Area:	Not Reported	Drainage Area Units:	Not Reported
Contrib Drainage Area:	Not Reported	Contrib Drainage Area Unts:	Not Reported
Aquifer:	Basin and Range basin-fill aquifers		
Formation Type:	Not Reported	Aquifer Type:	Not Reported
Construction Date:	19540101	Well Depth:	Not Reported
Well Depth Units:	Not Reported	Well Hole Depth:	87
Well Hole Depth Units:	ft		

Ground water levels,Number of Measurements:	2	Level reading date:	1962-03-15
Feet below surface:	58.98	Feet to sea level:	Not Reported
Note:	Not Reported		

Level reading date:	1958-06-18	Feet below surface:	60
Feet to sea level:	Not Reported	Note:	The site was being pumped.

Map ID
Direction
Distance
Elevation | Database | EDR ID Number

Q76
SW
1/2 - 1 Mile
Higher

CA WELLS **CAEDF0000084608**

Well ID:	T0607100647-MW-1	Well Type:	MONITORING
Source:	EDF	Other Name:	MW-1
GAMA PFAS Testing:	Not Reported		
Groundwater Quality Data:	https://gamagroundwater.waterboards.ca.gov/gama/gamamap/public/GamaDataDisplay.asp?dataset=EDF&samp_date=&global_id=T0607100647&assigned_name=MW-1&store_num=		
GeoTracker Data:	https://geotracker.waterboards.ca.gov/profile_report.asp?cmd=MWEDFResults&global_id=T0607100647&assigned_name=MW-1		

Q77
SW
1/2 - 1 Mile
Higher

CA WELLS **CAEDF0000120759**

Well ID:	T0607100647-MW-3	Well Type:	MONITORING
Source:	EDF	Other Name:	MW-3
GAMA PFAS Testing:	Not Reported		
Groundwater Quality Data:	https://gamagroundwater.waterboards.ca.gov/gama/gamamap/public/GamaDataDisplay.asp?dataset=EDF&samp_date=&global_id=T0607100647&assigned_name=MW-3&store_num=		
GeoTracker Data:	https://geotracker.waterboards.ca.gov/profile_report.asp?cmd=MWEDFResults&global_id=T0607100647&assigned_name=MW-3		

P78
NNW
1/2 - 1 Mile
Lower

FED USGS **USGS40000156677**

Organization ID:	USGS-CA		
Organization Name:	USGS California Water Science Center		
Monitor Location:	009N002W08D002S	Type:	Well
Description:	COMPUTER GENERATED LAT/LONG ACCURATE +/- 500 FT		
HUC:	18090208	Drainage Area:	Not Reported
Drainage Area Units:	Not Reported	Contrib Drainage Area:	Not Reported
Contrib Drainage Area Unts:	Not Reported	Aquifer:	Basin and Range basin-fill aquifers
Formation Type:	Not Reported	Aquifer Type:	Not Reported
Construction Date:	19810921	Well Depth:	175
Well Depth Units:	ft	Well Hole Depth:	175
Well Hole Depth Units:	ft		

O79
North
1/2 - 1 Mile
Lower

CA WELLS **CADWR9000014412**

State Well #:	09N02W08C001S	Station ID:	29898
Well Name:	Not Reported	Basin Name:	Lower Mojave River Valley
Well Use:	Unknown	Well Type:	Unknown
Well Depth:	0	Well Completion Rpt #:	Not Reported

GEOCHECK® - PHYSICAL SETTING SOURCE MAP FINDINGS
RADON

AREA RADON INFORMATION

State Database: CA Radon

Radon Test Results

Zipcode	Num Tests	> 4 pCi/L
92311	36	2

Federal EPA Radon Zone for SAN BERNARDINO County: 2

Note: Zone 1 indoor average level > 4 pCi/L.
: Zone 2 indoor average level >= 2 pCi/L and <= 4 pCi/L.
: Zone 3 indoor average level < 2 pCi/L.

Federal Area Radon Information for Zip Code: 92311

Number of sites tested: 1

Area	Average Activity	% <4 pCi/L	% 4-20 pCi/L	% >20 pCi/L
Living Area - 1st Floor	0.800 pCi/L	100%	0%	0%
Living Area - 2nd Floor	Not Reported	Not Reported	Not Reported	Not Reported
Basement	Not Reported	Not Reported	Not Reported	Not Reported

PHYSICAL SETTING SOURCE RECORDS SEARCHED

TOPOGRAPHIC INFORMATION

USGS 7.5' Digital Elevation Model (DEM)
Source: United States Geologic Survey
EDR acquired the USGS 7.5' Digital Elevation Model in 2002 and updated it in 2006. The 7.5 minute DEM corresponds to the USGS 1:24,000- and 1:25,000-scale topographic quadrangle maps. The DEM provides elevation data with consistent elevation units and projection.

Current USGS 7.5 Minute Topographic Map
Source: U.S. Geological Survey

HYDROLOGIC INFORMATION

Flood Zone Data: This data was obtained from the Federal Emergency Management Agency (FEMA). It depicts 100-year and 500-year flood zones as defined by FEMA. It includes the National Flood Hazard Layer (NFHL) which incorporates Flood Insurance Rate Map (FIRM) data and Q3 data from FEMA in areas not covered by NFHL.
Source: FEMA
Telephone: 877-336-2627
Date of Government Version: 2003, 2015

NWI: National Wetlands Inventory. This data, available in select counties across the country, was obtained by EDR in 2002, 2005 and 2010 from the U.S. Fish and Wildlife Service.

State Wetlands Data: Wetland Inventory
Source: Department of Fish and Wildlife
Telephone: 916-445-0411

HYDROGEOLOGIC INFORMATION

AQUIFLOW^{R} Information System
Source: EDR proprietary database of groundwater flow information
EDR has developed the AQUIFLOW Information System (AIS) to provide data on the general direction of groundwater flow at specific points. EDR has reviewed reports submitted to regulatory authorities at select sites and has extracted the date of the report, hydrogeologically determined groundwater flow direction and depth to water table information.

GEOLOGIC INFORMATION

Geologic Age and Rock Stratigraphic Unit
Source: P.G. Schruben, R.E. Arndt and W.J. Bawiec, Geology of the Conterminous U.S. at 1:2,500,000 Scale - A digital representation of the 1974 P.B. King and H.M. Beikman Map, USGS Digital Data Series DDS - 11 (1994).

STATSGO: State Soil Geographic Database
Source: Department of Agriculture, Natural Resources Conservation Service (NRCS)
The U.S. Department of Agriculture's (USDA) Natural Resources Conservation Service (NRCS) leads the national Conservation Soil Survey (NCSS) and is responsible for collecting, storing, maintaining and distributing soil survey information for privately owned lands in the United States. A soil map in a soil survey is a representation of soil patterns in a landscape. Soil maps for STATSGO are compiled by generalizing more detailed (SSURGO) soil survey maps.

SSURGO: Soil Survey Geographic Database
Source: Department of Agriculture, Natural Resources Conservation Service (NRCS)
Telephone: 800-672-5559
SSURGO is the most detailed level of mapping done by the Natural Resources Conservation Service, mapping scales generally range from 1:12,000 to 1:63,360. Field mapping methods using national standards are used to construct the soil maps in the Soil Survey Geographic (SSURGO) database. SSURGO digitizing duplicates the original soil survey maps. This level of mapping is designed for use by landowners, townships and county natural resource planning and management.

PHYSICAL SETTING SOURCE RECORDS SEARCHED

LOCAL / REGIONAL WATER AGENCY RECORDS

FEDERAL WATER WELLS

PWS: Public Water Systems
Source: EPA/Office of Drinking Water
Telephone: 202-564-3750
Public Water System data from the Federal Reporting Data System. A PWS is any water system which provides water to at least 25 people for at least 60 days annually. PWSs provide water from wells, rivers and other sources.

PWS ENF: Public Water Systems Violation and Enforcement Data
Source: EPA/Office of Drinking Water
Telephone: 202-564-3750
Violation and Enforcement data for Public Water Systems from the Safe Drinking Water Information System (SDWIS) after August 1995. Prior to August 1995, the data came from the Federal Reporting Data System (FRDS).

USGS Water Wells: USGS National Water Inventory System (NWIS)
This database contains descriptive information on sites where the USGS collects or has collected data on surface water and/or groundwater. The groundwater data includes information on wells, springs, and other sources of groundwater.

OTHER STATE DATABASE INFORMATION

Groundwater Ambient Monitoring & Assessment Program
State Water Resources Control Board
Telephone: 916-341-5577
The GAMA Program is Californias comprehensive groundwater quality monitoring program. GAMA collects data by testing the untreated, raw water in different types of wells for naturally-occurring and man-made chemicals. The GAMA data includes Domestic, Monitoring and Municipal well types from the following sources, Department of Water Resources, Department of Heath Services, EDF, Agricultural Lands, Lawrence Livermore National Laboratory, Department of Pesticide Regulation, United States Geological Survey, Groundwater Ambient Monitoring and Assessment Program and Local Groundwater Projects.

Water Well Database
Source: Department of Water Resources
Telephone: 916-651-9648

California Drinking Water Quality Database
Source: Department of Public Health
Telephone: 916-324-2319
The database includes all drinking water compliance and special studies monitoring for the state of California since 1984. It consists of over 3,200,000 individual analyses along with well and water system information.

California Oil and Gas Well Locations
Source: Dept of Conservation, Geologic Energy Management Division
Telephone: 916-323-1779
Oil and Gas well locations in the state.

California Earthquake Fault Lines
Source: California Division of Mines and Geology
The fault lines displayed on EDR's Topographic map are digitized quaternary fault lines prepared in 1975 by the United State Geological Survey. Additional information (also from 1975) regarding activity at specific fault lines comes from California's Preliminary Fault Activity Map prepared by the California Division of Mines and Geology.

RADON

State Database: CA Radon
Source: Department of Public Health
Telephone: 916-210-8558
Radon Database for California

PHYSICAL SETTING SOURCE RECORDS SEARCHED

Area Radon Information
Source: USGS
Telephone: 703-356-4020
The National Radon Database has been developed by the U.S. Environmental Protection Agency (USEPA) and is a compilation of the EPA/State Residential Radon Survey and the National Residential Radon Survey. The study covers the years 1986 - 1992. Where necessary data has been supplemented by information collected at private sources such as universities and research institutions.

EPA Radon Zones
Source: EPA
Telephone: 703-356-4020
Sections 307 & 309 of IRAA directed EPA to list and identify areas of U.S. with the potential for elevated indoor radon levels.

OTHER

Airport Landing Facilities: Private and public use landing facilities
Source: Federal Aviation Administration, 800-457-6656

Epicenters: World earthquake epicenters, Richter 5 or greater
Source: Department of Commerce, National Oceanic and Atmospheric Administration

California Earthquake Fault Lines: The fault lines displayed on EDR's Topographic map are digitized quaternary fault lines, prepared in 1975 by the United State Geological Survey. Additional information (also from 1975) regarding activity at specific fault lines comes from California's Preliminary Fault Activity Map prepared by the California Division of Mines and Geology.

STREET AND ADDRESS INFORMATION

Â© 2015 TomTom North America, Inc. All rights reserved. This material is proprietary and the subject of copyright protection and other intellectual property rights owned by or licensed to Tele Atlas North America, Inc. The use of this material is subject to the terms of a license agreement. You will be held liable for any unauthorized copying or disclosure of this material.

Gomez
25268 Main Street, Barstow, CA
Barstow, CA 92311

Inquiry Number: 6907232.2s
March 21, 2022

EDR Summary Radius Map Report

6 Armstrong Road, 4th floor
Shelton, CT 06484
Toll Free: 800.352.0050
www.edrnet.com

TABLE OF CONTENTS

SECTION	PAGE
Executive Summary	ES1
Overview Map	2
Detail Map	3
Map Findings Summary	4
Map Findings	9
Orphan Summary	47
Government Records Searched/Data Currency Tracking	GR-1

GEOCHECK ADDENDUM

Physical Setting Source Addendum	A-1
Physical Setting Source Summary	A-2
Physical Setting SSURGO Soil Map	A-5
Physical Setting Source Map	A-12
Physical Setting Source Map Findings	A-14
Physical Setting Source Records Searched	PSGR-1

Thank you for your business.
Please contact EDR at 1-800-352-0050
with any questions or comments.

Disclaimer - Copyright and Trademark Notice

This Report contains certain information obtained from a variety of public and other sources reasonably available to Environmental Data Resources, Inc. It cannot be concluded from this Report that coverage information for the target and surrounding properties does not exist from other sources. **NO WARRANTY EXPRESSED OR IMPLIED, IS MADE WHATSOEVER IN CONNECTION WITH THIS REPORT. ENVIRONMENTAL DATA RESOURCES, INC. SPECIFICALLY DISCLAIMS THE MAKING OF ANY SUCH WARRANTIES, INCLUDING WITHOUT LIMITATION, MERCHANTABILITY OR FITNESS FOR A PARTICULAR USE OR PURPOSE. ALL RISK IS ASSUMED BY THE USER. IN NO EVENT SHALL ENVIRONMENTAL DATA RESOURCES, INC. BE LIABLE TO ANYONE, WHETHER ARISING OUT OF ERRORS OR OMISSIONS, NEGLIGENCE, ACCIDENT OR ANY OTHER CAUSE, FOR ANY LOSS OF DAMAGE, INCLUDING, WITHOUT LIMITATION, SPECIAL, INCIDENTAL, CONSEQUENTIAL, OR EXEMPLARY DAMAGES. ANY LIABILITY ON THE PART OF ENVIRONMENTAL DATA RESOURCES, INC. IS STRICTLY LIMITED TO A REFUND OF THE AMOUNT PAID FOR THIS REPORT.** Purchaser accepts this Report "AS IS". Any analyses, estimates, ratings, environmental risk levels or risk codes provided in this Report are provided for illustrative purposes only, and are not intended to provide, nor should they be interpreted as providing any facts regarding, or prediction or forecast of, any environmental risk for any property. Only a Phase I Environmental Site Assessment performed by an environmental professional can provide information regarding the environmental risk for any property. Additionally, the information provided in this Report is not to be construed as legal advice.

Copyright 2020 by Environmental Data Resources, Inc. All rights reserved. Reproduction in any media or format, in whole or in part, of any report or map of Environmental Data Resources, Inc., or its affiliates, is prohibited without prior written permission.

EDR and its logos (including Sanborn and Sanborn Map) are trademarks of Environmental Data Resources, Inc. or its affiliates. All other trademarks used herein are the property of their respective owners.

EXECUTIVE SUMMARY

A search of available environmental records was conducted by Environmental Data Resources, Inc (EDR). The report was designed to assist parties seeking to meet the search requirements of EPA's Standards and Practices for All Appropriate Inquiries (40 CFR Part 312), the ASTM Standard Practice for Environmental Site Assessments (E1527-21), the ASTM Standard Practice for Environmental Site Assessments for Forestland or Rural Property (E 2247-16), the ASTM Standard Practice for Limited Environmental Due Diligence: Transaction Screen Process (E 1528-14) or custom requirements developed for the evaluation of environmental risk associated with a parcel of real estate.

TARGET PROPERTY INFORMATION

ADDRESS

25268 MAIN STREET, BARSTOW, CA
BARSTOW, CA 92311

COORDINATES

Latitude (North):	34.8774130 - 34ˆ 52' 38.68''
Longitude (West):	117.1101210 - 117ˆ 6' 36.43''
Universal Tranverse Mercator:	Zone 11
UTM X (Meters):	489936.1
UTM Y (Meters):	3859257.0
Elevation:	2243 ft. above sea level

USGS TOPOGRAPHIC MAP ASSOCIATED WITH TARGET PROPERTY

Target Property:	TP
Source:	U.S. Geological Survey
Target Property:	SE
Source:	U.S. Geological Survey
Target Property:	SW
Source:	U.S. Geological Survey
Target Property:	NW
Source:	U.S. Geological Survey

AERIAL PHOTOGRAPHY IN THIS REPORT

Portions of Photo from:	20140601
Source:	USDA

MAPPED SITES SUMMARY

Target Property Address:
25268 MAIN STREET, BARSTOW, CA
BARSTOW, CA 92311

Click on Map ID to see full detail.

MAP ID	SITE NAME	ADDRESS	DATABASE ACRONYMS	RELATIVE ELEVATION	DIST (ft. & mi.) DIRECTION
1	TSM SERVICES INC	25277 W MAIN BLDG 18	RCRA-SQG, FINDS, ECHO	Higher	101, 0.019, SE
2	WHITING BROTHERS	24645 MAIN	LUST, HIST CORTESE	Higher	210, 0.040, SSW
A3	H OLSON DISTRIBUTING	25151 FRANK ST	HIST UST	Higher	703, 0.133, WSW
A4	H. OLSON DISTRIBUTIN	25151 FRANK ST	SWEEPS UST, CA FID UST, HAZNET, CIWQS, HWTS	Higher	703, 0.133, WSW
B5	STOUT BUILDING CONTR	25352 MAIN STREET	RCRA NonGen / NLR	Lower	715, 0.135, ENE
B6	JASON'S AFFORDABLE A	25372 W MAIN ST	San Bern. Co. Permit	Lower	774, 0.147, ENE
B7	SENTRY WELDING & EXH	25408 W MAIN ST	San Bern. Co. Permit, CERS	Lower	881, 0.167, ENE
C8	JUDY NESS	25425 BEJOAL ST	RCRA NonGen / NLR	Higher	1184, 0.224, ESE
C9	JUDY NESS	25425 BEJOAL ST	RCRA NonGen / NLR	Higher	1184, 0.224, ESE
10	ESGANISLADA JARAMILL	34250 PARIS STREET	RCRA NonGen / NLR	Higher	1222, 0.231, South
D11	UNKNOWN	25513 MAIN ST W	LUST, Cortese, HIST CORTESE, CERS	Higher	1618, 0.306, ENE
D12	W A THOMPSON CO	25538 MAIN ST W	LUST, Cortese, HIST CORTESE, CERS	Higher	1694, 0.321, ENE
13	SHIRLEY MORGAN	25644 MAIN ST W	LUST, Cortese, HIST CORTESE, CERS	Higher	2623, 0.497, ENE

EXECUTIVE SUMMARY

TARGET PROPERTY SEARCH RESULTS

The target property was not listed in any of the databases searched by EDR.

SURROUNDING SITES: SEARCH RESULTS

Surrounding sites were identified in the following databases.

Elevations have been determined from the USGS Digital Elevation Model and should be evaluated on a relative (not an absolute) basis. Relative elevation information between sites of close proximity should be field verified. Sites with an elevation equal to or higher than the target property have been differentiated below from sites with an elevation lower than the target property.
Page numbers and map identification numbers refer to the EDR Radius Map report where detailed data on individual sites can be reviewed.

Sites listed in ***bold italics*** are in multiple databases.

Unmappable (orphan) sites are not considered in the foregoing analysis.

STANDARD ENVIRONMENTAL RECORDS

Lists of Federal RCRA generators

RCRA-SQG: A review of the RCRA-SQG list, as provided by EDR, and dated 02/28/2022 has revealed that there is 1 RCRA-SQG site within approximately 0.25 miles of the target property.

Equal/Higher Elevation	Address	Direction / Distance	Map ID	Page
TSM SERVICES INC	***25277 W MAIN BLDG 18***	***SE 0 - 1/8 (0.019 mi.)***	***1***	***9***
EPA ID:: CA0000967141				

Lists of state and tribal leaking storage tanks

LUST: A review of the LUST list, as provided by EDR, has revealed that there are 4 LUST sites within approximately 0.5 miles of the target property.

Equal/Higher Elevation	Address	Direction / Distance	Map ID	Page
WHITING BROTHERS	***24645 MAIN***	***SSW 0 - 1/8 (0.040 mi.)***	***2***	***9***
Database: LUST REG 6V, Date of Government Version: 06/07/2005				
Status: Remedial action (cleanup) Underway				
UNKNOWN	***25513 MAIN ST W***	***ENE 1/4 - 1/2 (0.306 mi.)***	***D11***	***11***
Database: LUST REG 6V, Date of Government Version: 06/07/2005				
Database: LUST, Date of Government Version: 12/06/2021				
Status: Case Closed				
Global Id: T0607100640				
Status: Completed - Case Closed				
Close Date: 3/31/1988				
W A THOMPSON CO	***25538 MAIN ST W***	***ENE 1/4 - 1/2 (0.321 mi.)***	***D12***	***11***
Database: LUST REG 6V, Date of Government Version: 06/07/2005				
Database: LUST, Date of Government Version: 12/06/2021				

Status: Case Closed
Global Id: T0607100878
Status: Completed - Case Closed
Close Date: 1/30/1997

SHIRLEY MORGAN ***25644 MAIN ST W*** ***ENE 1/4 - 1/2 (0.497 mi.)*** ***13*** ***12***
Database: LUST REG 6V, Date of Government Version: 06/07/2005
Database: LUST, Date of Government Version: 12/06/2021
Status: Case Closed
Global Id: T0607100927
Status: Completed - Case Closed
Close Date: 5/11/2000

ADDITIONAL ENVIRONMENTAL RECORDS

Local Lists of Registered Storage Tanks

SWEEPS UST: A review of the SWEEPS UST list, as provided by EDR, and dated 06/01/1994 has revealed that there is 1 SWEEPS UST site within approximately 0.25 miles of the target property.

Equal/Higher Elevation	Address	Direction / Distance	Map ID	Page
H. OLSON DISTRIBUTIN	***25151 FRANK ST***	***WSW 1/8 - 1/4 (0.133 mi.)***	***A4***	***9***
Status: A Tank Status: A Comp Number: 13408				

HIST UST: A review of the HIST UST list, as provided by EDR, and dated 10/15/1990 has revealed that there is 1 HIST UST site within approximately 0.25 miles of the target property.

Equal/Higher Elevation	Address	Direction / Distance	Map ID	Page
H OLSON DISTRIBUTING Facility Id: 00000013408	25151 FRANK ST	WSW 1/8 - 1/4 (0.133 mi.)	A3	9

CA FID UST: A review of the CA FID UST list, as provided by EDR, and dated 10/31/1994 has revealed that there is 1 CA FID UST site within approximately 0.25 miles of the target property.

Equal/Higher Elevation	Address	Direction / Distance	Map ID	Page
H. OLSON DISTRIBUTIN	***25151 FRANK ST***	***WSW 1/8 - 1/4 (0.133 mi.)***	***A4***	***9***
Facility Id: 36001621 Status: A				

Other Ascertainable Records

RCRA NonGen / NLR: A review of the RCRA NonGen / NLR list, as provided by EDR, and dated 02/28/2022 has revealed that there are 4 RCRA NonGen / NLR sites within approximately 0.25 miles of the target property.

Equal/Higher Elevation	Address	Direction / Distance	Map ID	Page
JUDY NESS EPA ID:: CAC003034729	25425 BEJOAL ST	ESE 1/8 - 1/4 (0.224 mi.)	C8	10
JUDY NESS EPA ID:: CAC003034732	25425 BEJOAL ST	ESE 1/8 - 1/4 (0.224 mi.)	C9	11
ESGANISLADA JARAMILL EPA ID:: CAC002981320	34250 PARIS STREET	S 1/8 - 1/4 (0.231 mi.)	10	11

Lower Elevation	Address	Direction / Distance	Map ID	Page
STOUT BUILDING CONTR	25352 MAIN STREET	ENE 1/8 - 1/4 (0.135 mi.)	B5	10

Cortese: A review of the Cortese list, as provided by EDR, and dated 12/16/2021 has revealed that there are 3 Cortese sites within approximately 0.5 miles of the target property.

Equal/Higher Elevation	Address	Direction / Distance	Map ID	Page
UNKNOWN Cleanup Status: COMPLETED - CASE CLOSED	***25513 MAIN ST W***	***ENE 1/4 - 1/2 (0.306 mi.)***	***D11***	***11***
W A THOMPSON CO Cleanup Status: COMPLETED - CASE CLOSED	***25538 MAIN ST W***	***ENE 1/4 - 1/2 (0.321 mi.)***	***D12***	***11***
SHIRLEY MORGAN Cleanup Status: COMPLETED - CASE CLOSED	***25644 MAIN ST W***	***ENE 1/4 - 1/2 (0.497 mi.)***	***13***	***12***

HIST CORTESE: A review of the HIST CORTESE list, as provided by EDR, and dated 04/01/2001 has revealed that there are 4 HIST CORTESE sites within approximately 0.5 miles of the target property.

Equal/Higher Elevation	Address	Direction / Distance	Map ID	Page
WHITING BROTHERS Reg Id: 6B3600033T	***24645 MAIN***	***SSW 0 - 1/8 (0.040 mi.)***	***2***	***9***
UNKNOWN Reg Id: 6B3600014T	***25513 MAIN ST W***	***ENE 1/4 - 1/2 (0.306 mi.)***	***D11***	***11***
W A THOMPSON CO Reg Id: 6B3600754T	***25538 MAIN ST W***	***ENE 1/4 - 1/2 (0.321 mi.)***	***D12***	***11***
SHIRLEY MORGAN Reg Id: 6B3600911T	***25644 MAIN ST W***	***ENE 1/4 - 1/2 (0.497 mi.)***	***13***	***12***

EXECUTIVE SUMMARY

San Bern. Co. Permit: A review of the San Bern. Co. Permit list, as provided by EDR, and dated 12/01/2021 has revealed that there are 2 San Bern. Co. Permit sites within approximately 0.25 miles of the target property.

Lower Elevation	Address	Direction / Distance	Map ID	Page
JASON'S AFFORDABLE A Facility Status: INACTIVE Facility Id: FA0013986	25372 W MAIN ST	ENE 1/8 - 1/4 (0.147 mi.)	B6	10
SENTRY WELDING & EXH Facility Status: ACTIVE Facility Status: FEE EXEMPT Facility Status: INACTIVE Facility Id: FA0008059	***25408 W MAIN ST***	***ENE 1/8 - 1/4 (0.167 mi.)***	***B7***	***10***

Count: 2 records. ORPHAN SUMMARY

City	EDR ID	Site Name	Site Address	Zip	Database(s)
BARSTOW	S107531324		2300 BLOCK OF EAST MAIN, CROSS	92311	CDL
BARSTOW	S107532080		27033 1/2 W MAIN ST	92311	CDL

OVERVIEW MAP - 6907232.2S

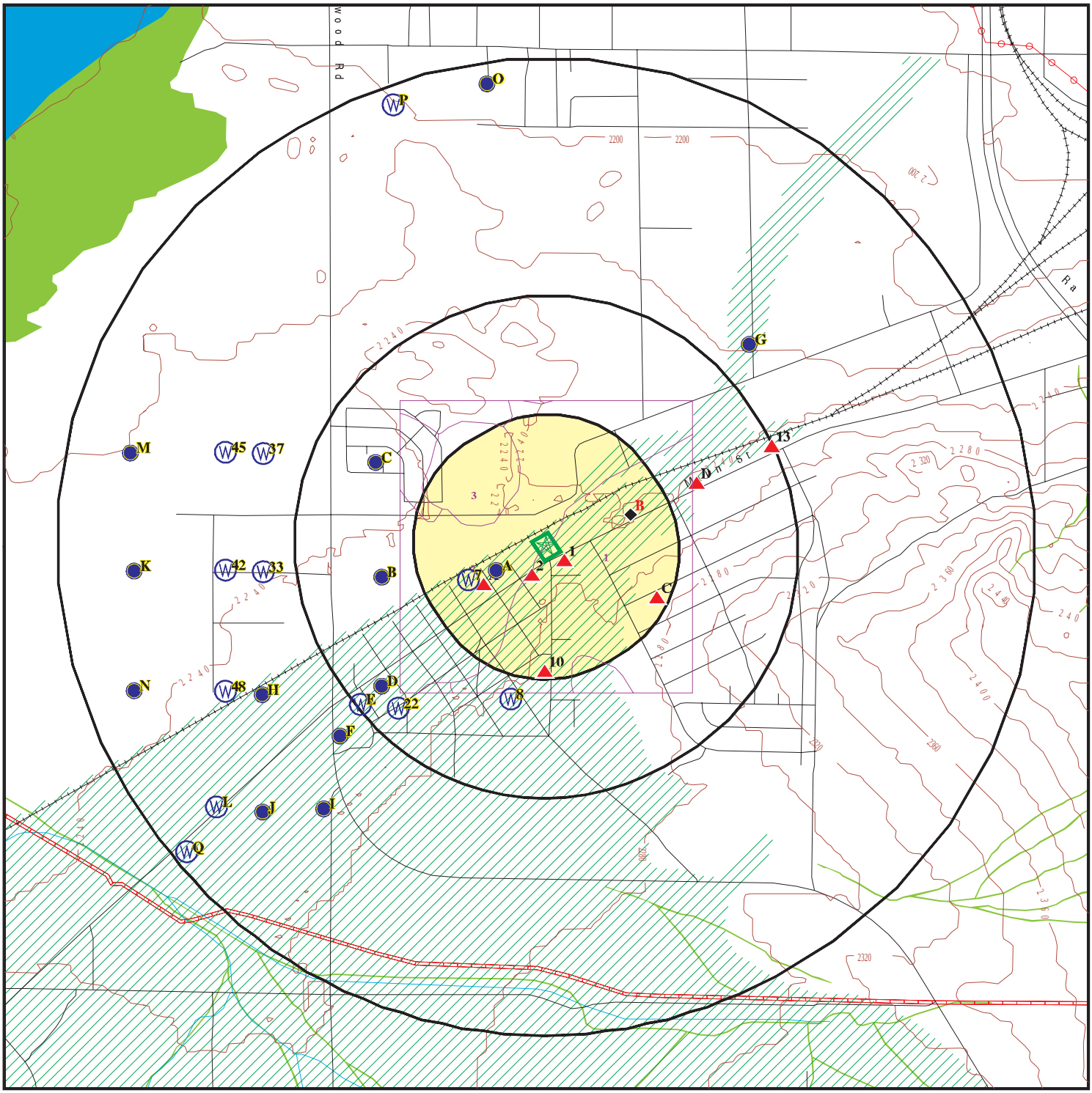

- Target Property
- Sites at elevations higher than or equal to the target property
- Sites at elevations lower than the target property
- Manufactured Gas Plants
- National Priority List Sites
- Dept. Defense Sites
- Indian Reservations BIA
- Power transmission lines
- Pipelines
- Special Flood Hazard Area (1%)
- 0.2% Annual Chance Flood Hazard
- National Wetland Inventory
- State Wetlands
- Areas of Concern

This report includes Interactive Map Layers to display and/or hide map information. The legend includes only those icons for the default map view.

SITE NAME:	Gomez	CLIENT:	TRC Environmental Consultants
ADDRESS:	25268 Main Street, Barstow, CA Barstow CA 92311	CONTACT:	Jose Maldonado
		INQUIRY #:	6907232.2s
LAT/LONG:	34.877413 / 117.110121	DATE:	March 21, 2022 5:29 pm

Copyright © 2022 EDR, Inc. © 2015 TomTom Rel. 2015.

DETAIL MAP - 6907232.2S

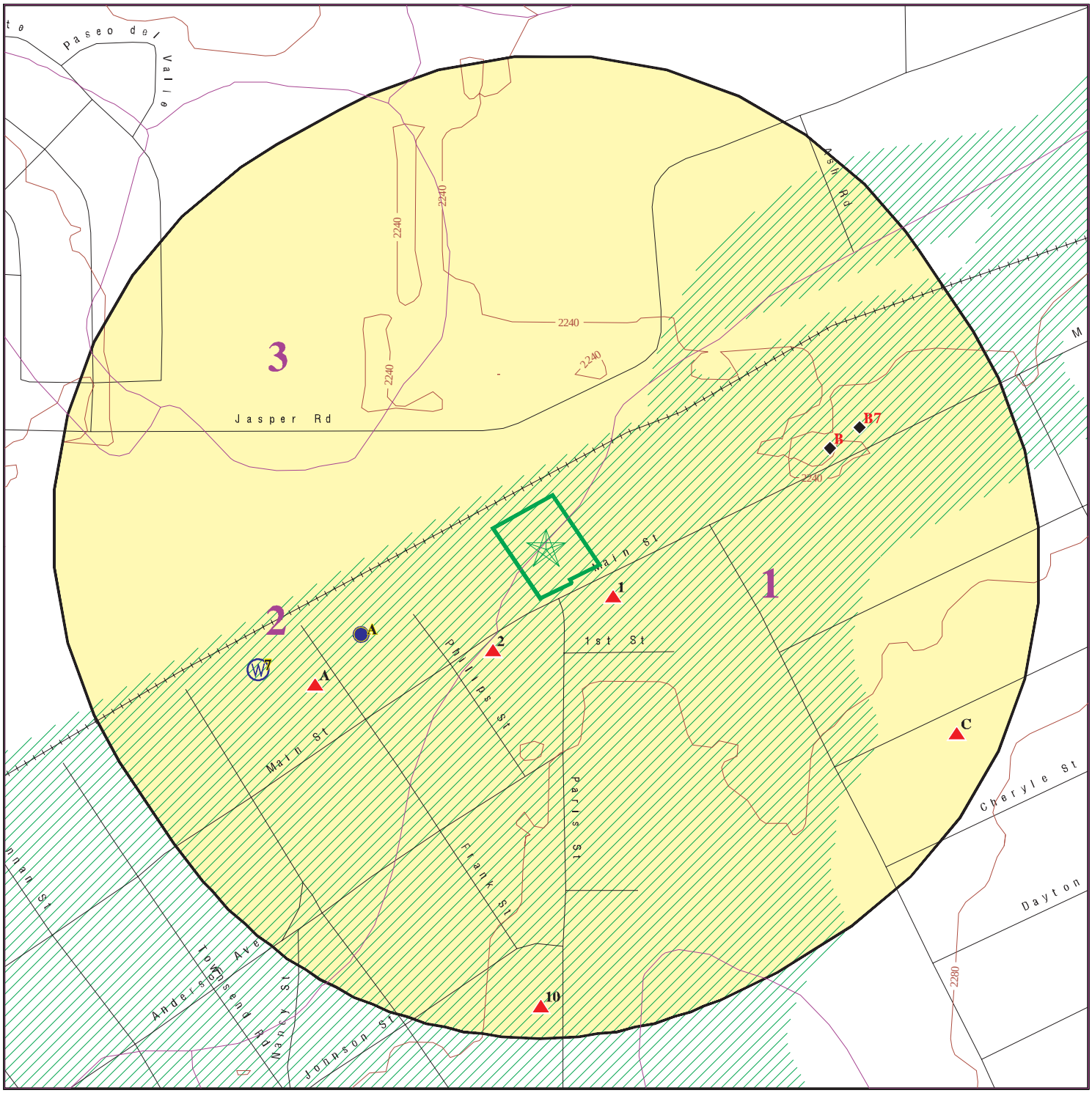

0 1/16 1/8 1/4 Miles

- Target Property
- Sites at elevations higher than or equal to the target property
- Sites at elevations lower than the target property
- Manufactured Gas Plants
- Sensitive Receptors
- National Priority List Sites
- Dept. Defense Sites
- Indian Reservations BIA
- Special Flood Hazard Area (1%)
- 0.2% Annual Chance Flood Hazard
- Areas of Concern

This report includes Interactive Map Layers to display and/or hide map information. The legend includes only those icons for the default map view.

SITE NAME:	Gomez	CLIENT:	TRC Environmental Consultants
ADDRESS:	25268 Main Street, Barstow, CA 92311	CONTACT:	Jose Maldonado
		INQUIRY #:	6907232.2s
LAT/LONG:	34.877413 / 117.110121	DATE:	March 21, 2022 5:31 pm

Copyright © 2022 EDR, Inc. © 2015 TomTom Rel. 2015.

MAP FINDINGS SUMMARY

Database	Search Distance (Miles)	Target Property	< 1/8	1/8 - 1/4	1/4 - 1/2	1/2 - 1	> 1	Total Plotted
STANDARD ENVIRONMENTAL RECORDS								
Lists of Federal NPL (Superfund) sites								
NPL	1.000		0	0	0	0	NR	0
Proposed NPL	1.000		0	0	0	0	NR	0
NPL LIENS	1.000		0	0	0	0	NR	0
Lists of Federal Delisted NPL sites								
Delisted NPL	1.000		0	0	0	0	NR	0
Lists of Federal sites subject to CERCLA removals and CERCLA orders								
FEDERAL FACILITY	0.500		0	0	0	NR	NR	0
SEMS	0.500		0	0	0	NR	NR	0
Lists of Federal CERCLA sites with NFRAP								
SEMS-ARCHIVE	0.500		0	0	0	NR	NR	0
Lists of Federal RCRA facilities undergoing Corrective Action								
CORRACTS	1.000		0	0	0	0	NR	0
Lists of Federal RCRA TSD facilities								
RCRA-TSDF	0.500		0	0	0	NR	NR	0
Lists of Federal RCRA generators								
RCRA-LQG	0.250		0	0	NR	NR	NR	0
RCRA-SQG	0.250		1	0	NR	NR	NR	1
RCRA-VSQG	0.250		0	0	NR	NR	NR	0
Federal institutional controls / engineering controls registries								
LUCIS	0.500		0	0	0	NR	NR	0
US ENG CONTROLS	0.500		0	0	0	NR	NR	0
US INST CONTROLS	0.500		0	0	0	NR	NR	0
Federal ERNS list								
ERNS	0.001		0	NR	NR	NR	NR	0
Lists of state- and tribal (Superfund) equivalent sites								
RESPONSE	1.000		0	0	0	0	NR	0
Lists of state- and tribal hazardous waste facilities								
ENVIROSTOR	1.000		0	0	0	0	NR	0
Lists of state and tribal landfills and solid waste disposal facilities								
SWF/LF	0.500		0	0	0	NR	NR	0

MAP FINDINGS SUMMARY

Database	Search Distance (Miles)	Target Property	< 1/8	1/8 - 1/4	1/4 - 1/2	1/2 - 1	> 1	Total Plotted
Lists of state and tribal leaking storage tanks								
LUST	0.500		1	0	3	NR	NR	4
INDIAN LUST	0.500		0	0	0	NR	NR	0
CPS-SLIC	0.500		0	0	0	NR	NR	0
Lists of state and tribal registered storage tanks								
FEMA UST	0.250		0	0	NR	NR	NR	0
UST	0.250		0	0	NR	NR	NR	0
AST	0.250		0	0	NR	NR	NR	0
INDIAN UST	0.250		0	0	NR	NR	NR	0
Lists of state and tribal voluntary cleanup sites								
VCP	0.500		0	0	0	NR	NR	0
INDIAN VCP	0.500		0	0	0	NR	NR	0
Lists of state and tribal brownfield sites								
BROWNFIELDS	0.500		0	0	0	NR	NR	0
ADDITIONAL ENVIRONMENTAL RECORDS								
Local Brownfield lists								
US BROWNFIELDS	0.500		0	0	0	NR	NR	0
Local Lists of Landfill / Solid Waste Disposal Sites								
WMUDS/SWAT	0.500		0	0	0	NR	NR	0
SWRCY	0.500		0	0	0	NR	NR	0
HAULERS	0.001		0	NR	NR	NR	NR	0
INDIAN ODI	0.500		0	0	0	NR	NR	0
DEBRIS REGION 9	0.500		0	0	0	NR	NR	0
ODI	0.500		0	0	0	NR	NR	0
IHS OPEN DUMPS	0.500		0	0	0	NR	NR	0
Local Lists of Hazardous waste / Contaminated Sites								
US HIST CDL	0.001		0	NR	NR	NR	NR	0
HIST Cal-Sites	1.000		0	0	0	0	NR	0
SCH	0.250		0	0	NR	NR	NR	0
CDL	0.001		0	NR	NR	NR	NR	0
CERS HAZ WASTE	0.250		0	0	NR	NR	NR	0
Toxic Pits	1.000		0	0	0	0	NR	0
US CDL	0.001		0	NR	NR	NR	NR	0
PFAS	0.500		0	0	0	NR	NR	0
AQUEOUS FOAM	TP		NR	NR	NR	NR	NR	0
Local Lists of Registered Storage Tanks								
SWEEPS UST	0.250		0	1	NR	NR	NR	1
HIST UST	0.250		0	1	NR	NR	NR	1
CA FID UST	0.250		0	1	NR	NR	NR	1

MAP FINDINGS SUMMARY

Database	Search Distance (Miles)	Target Property	< 1/8	1/8 - 1/4	1/4 - 1/2	1/2 - 1	> 1	Total Plotted
CERS TANKS	0.250		0	0	NR	NR	NR	0
Local Land Records								
LIENS	0.001		0	NR	NR	NR	NR	0
LIENS 2	0.001		0	NR	NR	NR	NR	0
DEED	0.500		0	0	0	NR	NR	0
Records of Emergency Release Reports								
HMIRS	0.001		0	NR	NR	NR	NR	0
CHMIRS	0.001		0	NR	NR	NR	NR	0
LDS	0.001		0	NR	NR	NR	NR	0
MCS	0.001		0	NR	NR	NR	NR	0
SPILLS 90	0.001		0	NR	NR	NR	NR	0
Other Ascertainable Records								
RCRA NonGen / NLR	0.250		0	4	NR	NR	NR	4
FUDS	1.000		0	0	0	0	NR	0
DOD	1.000		0	0	0	0	NR	0
SCRD DRYCLEANERS	0.500		0	0	0	NR	NR	0
US FIN ASSUR	0.001		0	NR	NR	NR	NR	0
EPA WATCH LIST	0.001		0	NR	NR	NR	NR	0
2020 COR ACTION	0.250		0	0	NR	NR	NR	0
TSCA	0.001		0	NR	NR	NR	NR	0
TRIS	0.001		0	NR	NR	NR	NR	0
SSTS	0.001		0	NR	NR	NR	NR	0
ROD	1.000		0	0	0	0	NR	0
RMP	0.001		0	NR	NR	NR	NR	0
RAATS	0.001		0	NR	NR	NR	NR	0
PRP	0.001		0	NR	NR	NR	NR	0
PADS	0.001		0	NR	NR	NR	NR	0
ICIS	0.001		0	NR	NR	NR	NR	0
FTTS	0.001		0	NR	NR	NR	NR	0
MLTS	0.001		0	NR	NR	NR	NR	0
COAL ASH DOE	0.001		0	NR	NR	NR	NR	0
COAL ASH EPA	0.500		0	0	0	NR	NR	0
PCB TRANSFORMER	0.001		0	NR	NR	NR	NR	0
RADINFO	0.001		0	NR	NR	NR	NR	0
HIST FTTS	0.001		0	NR	NR	NR	NR	0
DOT OPS	0.001		0	NR	NR	NR	NR	0
CONSENT	1.000		0	0	0	0	NR	0
INDIAN RESERV	1.000		0	0	0	0	NR	0
FUSRAP	1.000		0	0	0	0	NR	0
UMTRA	0.500		0	0	0	NR	NR	0
LEAD SMELTERS	0.001		0	NR	NR	NR	NR	0
US AIRS	0.001		0	NR	NR	NR	NR	0
US MINES	0.250		0	0	NR	NR	NR	0
ABANDONED MINES	0.250		0	0	NR	NR	NR	0
FINDS	0.001		0	NR	NR	NR	NR	0
ECHO	0.001		0	NR	NR	NR	NR	0
DOCKET HWC	0.001		0	NR	NR	NR	NR	0
UXO	1.000		0	0	0	0	NR	0

MAP FINDINGS SUMMARY

Database	Search Distance (Miles)	Target Property	< 1/8	1/8 - 1/4	1/4 - 1/2	1/2 - 1	> 1	Total Plotted
FUELS PROGRAM	0.250		0	0	NR	NR	NR	0
CA BOND EXP. PLAN	1.000		0	0	0	0	NR	0
Cortese	0.500		0	0	3	NR	NR	3
CUPA Listings	0.250		0	0	NR	NR	NR	0
DRYCLEANERS	0.250		0	0	NR	NR	NR	0
EMI	0.001		0	NR	NR	NR	NR	0
ENF	0.001		0	NR	NR	NR	NR	0
Financial Assurance	0.001		0	NR	NR	NR	NR	0
HAZNET	0.001		0	NR	NR	NR	NR	0
ICE	0.001		0	NR	NR	NR	NR	0
HIST CORTESE	0.500		1	0	3	NR	NR	4
HWP	1.000		0	0	0	0	NR	0
HWT	0.250		0	0	NR	NR	NR	0
MINES	0.250		0	0	NR	NR	NR	0
MWMP	0.250		0	0	NR	NR	NR	0
NPDES	0.001		0	NR	NR	NR	NR	0
San Bern. Co. Permit	0.250		0	2	NR	NR	NR	2
PEST LIC	0.001		0	NR	NR	NR	NR	0
PROC	0.500		0	0	0	NR	NR	0
Notify 65	1.000		0	0	0	0	NR	0
UIC	0.001		0	NR	NR	NR	NR	0
UIC GEO	0.001		0	NR	NR	NR	NR	0
WASTEWATER PITS	0.500		0	0	0	NR	NR	0
WDS	0.001		0	NR	NR	NR	NR	0
WIP	0.250		0	0	NR	NR	NR	0
MILITARY PRIV SITES	0.001		0	NR	NR	NR	NR	0
PROJECT	0.001		0	NR	NR	NR	NR	0
WDR	0.001		0	NR	NR	NR	NR	0
CIWQS	0.001		0	NR	NR	NR	NR	0
CERS	0.001		0	NR	NR	NR	NR	0
NON-CASE INFO	0.001		0	NR	NR	NR	NR	0
OTHER OIL GAS	0.001		0	NR	NR	NR	NR	0
PROD WATER PONDS	0.001		0	NR	NR	NR	NR	0
SAMPLING POINT	0.001		0	NR	NR	NR	NR	0
WELL STIM PROJ	0.001		0	NR	NR	NR	NR	0
MINES MRDS	0.001		0	NR	NR	NR	NR	0
HWTS	TP		NR	NR	NR	NR	NR	0

EDR HIGH RISK HISTORICAL RECORDS

EDR Exclusive Records

EDR MGP	1.000		0	0	0	0	NR	0
EDR Hist Auto	0.125		0	NR	NR	NR	NR	0
EDR Hist Cleaner	0.125		0	NR	NR	NR	NR	0

EDR RECOVERED GOVERNMENT ARCHIVES

Exclusive Recovered Govt. Archives

RGA LF	0.001		0	NR	NR	NR	NR	0

MAP FINDINGS SUMMARY

Database	Search Distance (Miles)	Target Property	< 1/8	1/8 - 1/4	1/4 - 1/2	1/2 - 1	> 1	Total Plotted
RGA LUST	0.001		0	NR	NR	NR	NR	0
- Totals --		0	3	9	9	0	0	21

NOTES:

TP = Target Property

NR = Not Requested at this Search Distance

Sites may be listed in more than one database

1
SE
< 1/8
0.019 mi.
101 ft.

Relative:
Higher

TSM SERVICES INC
25277 W MAIN BLDG 185
BARSTOW, CA 92311

Database(s): RCRA-SQG, FINDS, ECHO
EDR ID Number: 1000978208
EPA ID Number: CA0000967141

Click here for full text details

RCRA-SQG
EPA Id CA0000967141

FINDS
Registry ID: 110002621789

ECHO
Registry ID 110002621789

2
SSW
< 1/8
0.040 mi.
210 ft.

Relative:
Higher

WHITING BROTHERS
24645 MAIN
LENWOOD, CA 42311

Database(s): LUST, HIST CORTESE
EDR ID Number: S101301178
EPA ID Number: N/A

Click here for full text details

LUST
Status Remedial action (cleanup) Underway

HIST CORTESE
Reg Id 6B3600033T

A3
WSW
1/8-1/4
0.133 mi.
703 ft.

Relative:
Higher

H OLSON DISTRIBUTING
25151 FRANK ST
BARSTOW, CA 92311

Database(s): HIST UST
EDR ID Number: U001574486
EPA ID Number: N/A

Click here for full text details

HIST UST
Facility Id 00000013408

A4
WSW
1/8-1/4
0.133 mi.
703 ft.

Relative:
Higher

H. OLSON DISTRIBUTING
25151 FRANK ST
BARSTOW, CA 92311

Database(s): SWEEPS UST, CA FID UST, HAZNET, CIWQS, HWTS
EDR ID Number: S101619213
EPA ID Number: N/A

Click here for full text details

SWEEPS UST
Status A
Tank Status A
Comp Number 13408

CA FID UST
Facility Id 36001621

H. OLSON DISTRIBUTING (Continued) **S101619213**

Status A

HAZNET
GEPAID CAC002925594

B5
ENE
1/8-1/4
0.135 mi.
715 ft.

Relative:
Lower

STOUT BUILDING CONTRACTORS **RCRA NonGen / NLR** **1026814633**
25352 MAIN STREET **CAC003127267**
BARSTOW, CA 92311

Click here for full text details

B6
ENE
1/8-1/4
0.147 mi.
774 ft.

Relative:
Lower

JASON'S AFFORDABLE AUTO REPAIR **San Bern. Co. Permit** **S111160548**
25372 W MAIN ST **N/A**
BARSTOW, CA 92311

Click here for full text details

San Bern. Co. Permit
Facility Id FA0013986
Facility Status INACTIVE

B7
ENE
1/8-1/4
0.167 mi.
881 ft.

Relative:
Lower

SENTRY WELDING & EXHAUST **San Bern. Co. Permit** **S106229941**
25408 W MAIN ST **CERS** **N/A**
BARSTOW, CA 92311

Click here for full text details

San Bern. Co. Permit
Facility Id FA0008059
Facility Status ACTIVE
Facility Status FEE EXEMPT
Facility Status INACTIVE

C8
ESE
1/8-1/4
0.224 mi.
1184 ft.

Relative:
Higher

JUDY NESS **RCRA NonGen / NLR** **1025854501**
25425 BEJOAL ST **CAC003034729**
BARSTOW, CA 92311

Click here for full text details

RCRA NonGen / NLR
EPA Id CAC003034729

C9
ESE
1/8-1/4
0.224 mi.
1184 ft.

Relative:
Higher

JUDY NESS
25425 BEJOAL ST
BARSTOW, CA 92311

RCRA NonGen / NLR **1025854504**
CAC003034732

Click here for full text details

RCRA NonGen / NLR
EPA Id CAC003034732

10
South
1/8-1/4
0.231 mi.
1222 ft.

Relative:
Higher

ESGANISLADA JARAMILLO
34250 PARIS STREET
BARSTOW, CA 92311

RCRA NonGen / NLR **1024761460**
CAC002981320

Click here for full text details

RCRA NonGen / NLR
EPA Id CAC002981320

D11
ENE
1/4-1/2
0.306 mi.
1618 ft.

Relative:
Higher

UNKNOWN
25513 MAIN ST W
LENWOOD, CA 92310

LUST **S104232349**
Cortese **N/A**
HIST CORTESE
CERS

Click here for full text details

LUST
Status Completed - Case Closed
Status Case Closed
Global Id T0607100640
Close Date 3/31/1988

Cortese
Cleanup Status COMPLETED - CASE CLOSED

HIST CORTESE
Reg Id 6B3600014T

D12
ENE
1/4-1/2
0.321 mi.
1694 ft.

Relative:
Higher

W A THOMPSON CO
25538 MAIN ST W
BARSTOW, CA 92311

LUST **S102038175**
Cortese **N/A**
HIST CORTESE
CERS

Click here for full text details

LUST
Status Completed - Case Closed
Status Case Closed
Global Id T0607100878
Close Date 1/30/1997

Cortese
Cleanup Status COMPLETED - CASE CLOSED

W A THOMPSON CO (Continued) **S102038175**

HIST CORTESE
Reg Id 6B3600754T

13
ENE
1/4-1/2
0.497 mi.
2623 ft.

Relative:
Higher

SHIRLEY MORGAN
25644 MAIN ST W
BARSTOW, CA 92311

LUST **S103587797**
Cortese **N/A**
HIST CORTESE
CERS

Click here for full text details

LUST
Status Completed - Case Closed
Status Case Closed
Global Id T0607100927
Close Date 5/11/2000

Cortese
Cleanup Status COMPLETED - CASE CLOSED

HIST CORTESE
Reg Id 6B3600911T

GOVERNMENT RECORDS SEARCHED / DATA CURRENCY TRACKING

St	Acronym	Full Name	Government Agency	Gov Date	Arvl. Date	Active Date
CA	AQUEOUS FOAM	Former Fire Training Facility Assessments Listing	State Water Resources Control Board	02/20/2020	12/10/2021	02/25/2022
CA	AST	Aboveground Petroleum Storage Tank Facilities	California Environmental Protection Agency	07/06/2016	07/12/2016	09/19/2016
CA	BROWNFIELDS	Considered Brownfieds Sites Listing	State Water Resources Control Board	12/15/2021	12/16/2021	03/03/2022
CA	CA BOND EXP. PLAN	Bond Expenditure Plan	Department of Health Services	01/01/1989	07/27/1994	08/02/1994
CA	CA FID UST	Facility Inventory Database	California Environmental Protection Agency	10/31/1994	09/05/1995	09/29/1995
CA	CDL	Clandestine Drug Labs	Department of Toxic Substances Control	12/31/2019	01/20/2021	04/08/2021
CA	CERS	CalEPA Regulated Site Portal Data	California Environmental Protection Agency	10/18/2021	10/19/2021	01/12/2022
CA	CERS HAZ WASTE	CERS HAZ WASTE	CalEPA	10/18/2021	10/19/2021	01/12/2022
CA	CERS TANKS	California Environmental Reporting System (CERS) Tanks	California Environmental Protection Agency	10/18/2021	10/19/2021	01/12/2022
CA	CHMIRS	California Hazardous Material Incident Report System	Office of Emergency Services	09/30/2021	10/19/2021	01/12/2022
CA	CIWQS	California Integrated Water Quality System	State Water Resources Control Board	11/30/2021	11/30/2021	02/16/2022
CA	CORTESE	"Cortese" Hazardous Waste & Substances Sites List	CAL EPA/Office of Emergency Information	12/16/2021	12/16/2021	03/03/2022
CA	CPS-SLIC	Statewide SLIC Cases (GEOTRACKER)	State Water Resources Control Board	12/06/2021	12/07/2021	02/23/2022
CA	CUPA LIVERMORE-PLEASANTON	CUPA Facility Listing	Livermore-Pleasanton Fire Department	05/01/2019	05/14/2019	07/17/2019
CA	DEED	Deed Restriction Listing	DTSC and SWRCB	11/30/2021	11/30/2021	02/16/2022
CA	DRYCLEAN AVAQMD	Antelope Valley Air Quality Management District Drycleaner L	Antelope Valley Air Quality Management Distri	11/29/2021	11/29/2021	02/14/2022
CA	DRYCLEAN SOUTH COAST	South Coast Air Quality Management District Drycleaner Listi	South Coast Air Quality Management District	11/17/2021	11/18/2021	02/07/2022
CA	DRYCLEANERS	Cleaner Facilities	Department of Toxic Substance Control	08/27/2021	09/01/2021	11/19/2021
CA	EMI	Emissions Inventory Data	California Air Resources Board	12/31/2019	06/10/2021	08/27/2021
CA	ENF	Enforcement Action Listing	State Water Resoruces Control Board	11/10/2021	11/11/2021	02/03/2022
CA	ENVIROSTOR	EnviroStor Database	Department of Toxic Substances Control	10/25/2021	10/26/2021	01/14/2022
CA	Financial Assurance 1	Financial Assurance Information Listing	Department of Toxic Substances Control	10/05/2021	10/06/2021	12/29/2021
CA	Financial Assurance 2	Financial Assurance Information Listing	California Integrated Waste Management Board	11/18/2021	11/19/2021	02/07/2022
CA	HAULERS	Registered Waste Tire Haulers Listing	Integrated Waste Management Board	09/14/2021	11/11/2021	11/23/2021
CA	HAZNET	Facility and Manifest Data	California Environmental Protection Agency	12/31/2019	04/15/2020	07/02/2020
CA	HIST CAL-SITES	Calsites Database	Department of Toxic Substance Control	08/08/2005	08/03/2006	08/24/2006
CA	HIST CORTESE	Hazardous Waste & Substance Site List	Department of Toxic Substances Control	04/01/2001	01/22/2009	04/08/2009
CA	HIST UST	Hazardous Substance Storage Container Database	State Water Resources Control Board	10/15/1990	01/25/1991	02/12/1991
CA	HWP	EnviroStor Permitted Facilities Listing	Department of Toxic Substances Control	11/15/2021	11/15/2021	02/03/2022
CA	HWT	Registered Hazardous Waste Transporter Database	Department of Toxic Substances Control	01/03/2022	01/04/2022	03/18/2022
CA	HWTS	Hazardous Waste Tracking System	Department of Toxic Substances Control	07/13/2021	07/14/2021	10/06/2021
CA	ICE	ICE	Department of Toxic Subsances Control	11/15/2021	11/15/2021	02/03/2022
CA	LDS	Land Disposal Sites Listing (GEOTRACKER)	State Water Qualilty Control Board	12/06/2021	12/07/2021	02/23/2022
CA	LIENS	Environmental Liens Listing	Department of Toxic Substances Control	02/24/2022	02/25/2022	03/09/2022
CA	LUST	Leaking Underground Fuel Tank Report (GEOTRACKER)	State Water Resources Control Board	12/06/2021	12/07/2021	02/23/2022
CA	LUST REG 1	Active Toxic Site Investigation	California Regional Water Quality Control Boa	02/01/2001	02/28/2001	03/29/2001
CA	LUST REG 2	Fuel Leak List	California Regional Water Quality Control Boa	09/30/2004	10/20/2004	11/19/2004
CA	LUST REG 3	Leaking Underground Storage Tank Database	California Regional Water Quality Control Boa	05/19/2003	05/19/2003	06/02/2003
CA	LUST REG 4	Underground Storage Tank Leak List	California Regional Water Quality Control Boa	09/07/2004	09/07/2004	10/12/2004
CA	LUST REG 5	Leaking Underground Storage Tank Database	California Regional Water Quality Control Boa	07/01/2008	07/22/2008	07/31/2008
CA	LUST REG 6L	Leaking Underground Storage Tank Case Listing	California Regional Water Quality Control Boa	09/09/2003	09/10/2003	10/07/2003
CA	LUST REG 6V	Leaking Underground Storage Tank Case Listing	California Regional Water Quality Control Boa	06/07/2005	06/07/2005	06/29/2005
CA	LUST REG 7	Leaking Underground Storage Tank Case Listing	California Regional Water Quality Control Boa	02/26/2004	02/26/2004	03/24/2004
CA	LUST REG 8	Leaking Underground Storage Tanks	California Regional Water Quality Control Boa	02/14/2005	02/15/2005	03/28/2005
CA	LUST REG 9	Leaking Underground Storage Tank Report	California Regional Water Quality Control Boa	03/01/2001	04/23/2001	05/21/2001
CA	MCS	Military Cleanup Sites Listing (GEOTRACKER)	State Water Resources Control Board	12/06/2021	12/07/2021	02/23/2022
CA	MILITARY PRIV SITES	Military Privatized Sites (GEOTRACKER)	State Water Resources Control Board	12/06/2021	12/07/2021	02/23/2022

GOVERNMENT RECORDS SEARCHED / DATA CURRENCY TRACKING

St	Acronym	Full Name	Government Agency	Gov Date	Arvl. Date	Active Date
CA	MILITARY UST SITES	Military UST Sites (GEOTRACKER)	State Water Resources Control Board	12/06/2021	12/07/2021	02/23/2022
CA	MINES	Mines Site Location Listing	Department of Conservation	12/06/2021	12/07/2021	02/23/2022
CA	MWMP	Medical Waste Management Program Listing	Department of Public Health	11/18/2021	11/30/2021	02/17/2022
CA	NON-CASE INFO	Non-Case Information Sites (GEOTRACKER)	State Water Resources Control Board	12/06/2021	12/07/2021	02/23/2022
CA	NOTIFY 65	Proposition 65 Records	State Water Resources Control Board	12/13/2021	12/14/2021	03/03/2022
CA	NPDES	NPDES Permits Listing	State Water Resources Control Board	11/09/2021	11/09/2021	01/27/2022
CA	OTHER OIL GAS	Other Oil & Gas Projects Sites (GEOTRACKER)	State Water Resources Control Board	12/06/2021	12/07/2021	02/23/2022
CA	PEST LIC	Pesticide Regulation Licenses Listing	Department of Pesticide Regulation	11/30/2021	11/30/2021	02/17/2022
CA	PFAS	PFAS Contamination Site Location Listing	State Water Resources Control Board	12/06/2021	12/07/2021	02/23/2022
CA	PROC	Certified Processors Database	Department of Conservation	11/29/2021	11/29/2021	02/11/2022
CA	PROD WATER PONDS	Produced Water Ponds Sites (GEOTRACKER)	State Water Resources Control Board	12/06/2021	12/07/2021	02/23/2022
CA	PROJECT	Project Sites (GEOTRACKER)	State Water Resources Control Board	12/06/2021	12/07/2021	02/23/2022
CA	RESPONSE	State Response Sites	Department of Toxic Substances Control	10/25/2021	10/26/2021	01/14/2022
CA	RGA LF	Recovered Government Archive Solid Waste Facilities List	Department of Resources Recycling and Recover		07/01/2013	01/13/2014
CA	RGA LUST	Recovered Government Archive Leaking Underground Storage Tan	State Water Resources Control Board		07/01/2013	12/30/2013
CA	SAMPLING POINT	Sampling Point ? Public Sites (GEOTRACKER)	State Water Resources Control Board	12/06/2021	12/07/2021	02/23/2022
CA	SAN FRANCISCO AST	Aboveground Storage Tank Site Listing	San Francisco County Department of Public Hea	11/04/2021	11/05/2021	01/24/2022
CA	SCH	School Property Evaluation Program	Department of Toxic Substances Control	10/25/2021	10/26/2021	01/14/2022
CA	SLIC REG 1	Active Toxic Site Investigations	California Regional Water Quality Control Boa	04/03/2003	04/07/2003	04/25/2003
CA	SLIC REG 2	Spills, Leaks, Investigation & Cleanup Cost Recovery Listing	Regional Water Quality Control Board San Fran	09/30/2004	10/20/2004	11/19/2004
CA	SLIC REG 3	Spills, Leaks, Investigation & Cleanup Cost Recovery Listing	California Regional Water Quality Control Boa	05/18/2006	05/18/2006	06/15/2006
CA	SLIC REG 4	Spills, Leaks, Investigation & Cleanup Cost Recovery Listing	Region Water Quality Control Board Los Angele	11/17/2004	11/18/2004	01/04/2005
CA	SLIC REG 5	Spills, Leaks, Investigation & Cleanup Cost Recovery Listing	Regional Water Quality Control Board Central	04/01/2005	04/05/2005	04/21/2005
CA	SLIC REG 6L	SLIC Sites	California Regional Water Quality Control Boa	09/07/2004	09/07/2004	10/12/2004
CA	SLIC REG 6V	Spills, Leaks, Investigation & Cleanup Cost Recovery Listing	Regional Water Quality Control Board, Victorv	05/24/2005	05/25/2005	06/16/2005
CA	SLIC REG 7	SLIC List	California Regional Quality Control Board, Co	11/24/2004	11/29/2004	01/04/2005
CA	SLIC REG 8	Spills, Leaks, Investigation & Cleanup Cost Recovery Listing	California Region Water Quality Control Board	04/03/2008	04/03/2008	04/14/2008
CA	SLIC REG 9	Spills, Leaks, Investigation & Cleanup Cost Recovery Listing	California Regional Water Quality Control Boa	09/10/2007	09/11/2007	09/28/2007
CA	SPILLS 90	SPILLS90 data from FirstSearch	FirstSearch	06/06/2012	01/03/2013	02/22/2013
CA	SWEEPS UST	SWEEPS UST Listing	State Water Resources Control Board	06/01/1994	07/07/2005	08/11/2005
CA	SWF/LF (SWIS)	Solid Waste Information System	Department of Resources Recycling and Recover	11/08/2021	11/09/2021	01/28/2022
CA	SWRCY	Recycler Database	Department of Conservation	12/06/2021	12/07/2021	02/23/2022
CA	TOXIC PITS	Toxic Pits Cleanup Act Sites	State Water Resources Control Board	07/01/1995	08/30/1995	09/26/1995
CA	UIC	UIC Listing	Deaprtment of Conservation	12/03/2021	12/07/2021	02/24/2022
CA	UIC GEO	Underground Injection Control Sites (GEOTRACKER)	State Water Resource Control Board	12/06/2021	12/07/2021	02/23/2022
CA	UST	Active UST Facilities	SWRCB	12/06/2021	12/07/2021	02/23/2022
CA	UST CLOSURE	Proposed Closure of Underground Storage Tank (UST) Cases	State Water Resources Control Board	12/01/2021	12/07/2021	03/02/2022
CA	VCP	Voluntary Cleanup Program Properties	Department of Toxic Substances Control	10/25/2021	10/26/2021	01/14/2022
CA	WASTEWATER PITS	Oil Wastewater Pits Listing	RWQCB, Central Valley Region	02/11/2021	07/01/2021	09/29/2021
CA	WDR	Waste Discharge Requirements Listing	State Water Resources Control Board	12/06/2021	12/07/2021	02/23/2022
CA	WDS	Waste Discharge System	State Water Resources Control Board	06/19/2007	06/20/2007	06/29/2007
CA	WELL STIM PROJ	Well Stimulation Project (GEOTRACKER)	State Water Resources Control Board	12/06/2021	12/07/2021	02/23/2022
CA	WIP	Well Investigation Program Case List	Los Angeles Water Quality Control Board	07/03/2009	07/21/2009	08/03/2009
CA	WMUDS/SWAT	Waste Management Unit Database	State Water Resources Control Board	04/01/2000	04/10/2000	05/10/2000
US	2020 COR ACTION	2020 Corrective Action Program List	Environmental Protection Agency	09/30/2017	05/08/2018	07/20/2018
US	ABANDONED MINES	Abandoned Mines	Department of Interior	12/14/2021	12/15/2021	03/10/2022
US	BRS	Biennial Reporting System	EPA/NTIS	12/31/2019	09/15/2021	12/14/2021

GOVERNMENT RECORDS SEARCHED / DATA CURRENCY TRACKING

St	Acronym	Full Name	Government Agency	Gov Date	Arvl. Date	Active Date
US	COAL ASH DOE	Steam-Electric Plant Operation Data	Department of Energy	12/31/2020	11/30/2021	02/22/2022
US	COAL ASH EPA	Coal Combustion Residues Surface Impoundments List	Environmental Protection Agency	01/12/2017	03/05/2019	11/11/2019
US	CONSENT	Superfund (CERCLA) Consent Decrees	Department of Justice, Consent Decree Library	09/30/2021	10/13/2021	01/10/2022
US	CORRACTS	Corrective Action Report	EPA	02/28/2022	03/02/2022	03/17/2022
US	DEBRIS REGION 9	Torres Martinez Reservation Illegal Dump Site Locations	EPA, Region 9	01/12/2009	05/07/2009	09/21/2009
US	DOCKET HWC	Hazardous Waste Compliance Docket Listing	Environmental Protection Agency	05/06/2021	05/21/2021	08/11/2021
US	DOD	Department of Defense Sites	USGS	06/07/2021	07/13/2021	03/09/2022
US	DOT OPS	Incident and Accident Data	Department of Transporation, Office of Pipeli	01/02/2020	01/28/2020	04/17/2020
US	Delisted NPL	National Priority List Deletions	EPA	01/25/2022	02/03/2022	02/22/2022
US	ECHO	Enforcement & Compliance History Information	Environmental Protection Agency	01/01/2022	01/04/2022	01/10/2022
US	EDR Hist Auto	EDR Exclusive Historical Auto Stations	EDR, Inc.			
US	EDR Hist Cleaner	EDR Exclusive Historical Cleaners	EDR, Inc.			
US	EDR MGP	EDR Proprietary Manufactured Gas Plants	EDR, Inc.			
US	EPA WATCH LIST	EPA WATCH LIST	Environmental Protection Agency	08/30/2013	03/21/2014	06/17/2014
US	ERNS	Emergency Response Notification System	National Response Center, United States Coast	12/31/2021	03/01/2022	03/10/2022
US	FEDERAL FACILITY	Federal Facility Site Information listing	Environmental Protection Agency	05/25/2021	06/24/2021	09/20/2021
US	FEDLAND	Federal and Indian Lands	U.S. Geological Survey	04/02/2018	04/11/2018	11/06/2019
US	FEMA UST	Underground Storage Tank Listing	FEMA	10/14/2021	11/05/2021	02/01/2022
US	FINDS	Facility Index System/Facility Registry System	EPA	11/04/2021	11/22/2021	02/25/2022
US	FTTS	FIFRA/ TSCA Tracking System - FIFRA (Federal Insecticide, Fu	EPA/Office of Prevention, Pesticides and Toxi	04/09/2009	04/16/2009	05/11/2009
US	FTTS INSP	FIFRA/ TSCA Tracking System - FIFRA (Federal Insecticide, Fu	EPA	04/09/2009	04/16/2009	05/11/2009
US	FUDS	Formerly Used Defense Sites	U.S. Army Corps of Engineers	10/26/2021	11/16/2021	02/08/2022
US	FUELS PROGRAM	EPA Fuels Program Registered Listing	EPA	11/15/2021	11/15/2021	02/01/2022
US	FUSRAP	Formerly Utilized Sites Remedial Action Program	Department of Energy	07/26/2021	07/27/2021	10/22/2021
US	HIST FTTS	FIFRA/TSCA Tracking System Administrative Case Listing	Environmental Protection Agency	10/19/2006	03/01/2007	04/10/2007
US	HIST FTTS INSP	FIFRA/TSCA Tracking System Inspection & Enforcement Case Lis	Environmental Protection Agency	10/19/2006	03/01/2007	04/10/2007
US	HMIRS	Hazardous Materials Information Reporting System	U.S. Department of Transportation	12/15/2021	12/16/2021	03/10/2022
US	ICIS	Integrated Compliance Information System	Environmental Protection Agency	11/18/2016	11/23/2016	02/10/2017
US	IHS OPEN DUMPS	Open Dumps on Indian Land	Department of Health & Human Serivces, Indian	04/01/2014	08/06/2014	01/29/2015
US	INDIAN LUST R1	Leaking Underground Storage Tanks on Indian Land	EPA Region 1	04/28/2021	06/11/2021	09/07/2021
US	INDIAN LUST R10	Leaking Underground Storage Tanks on Indian Land	EPA Region 10	10/12/2021	11/15/2021	02/08/2022
US	INDIAN LUST R4	Leaking Underground Storage Tanks on Indian Land	EPA Region 4	05/28/2021	06/22/2021	09/20/2021
US	INDIAN LUST R5	Leaking Underground Storage Tanks on Indian Land	EPA, Region 5	10/12/2021	11/15/2021	02/08/2022
US	INDIAN LUST R6	Leaking Underground Storage Tanks on Indian Land	EPA Region 6	10/12/2021	11/15/2021	02/08/2022
US	INDIAN LUST R7	Leaking Underground Storage Tanks on Indian Land	EPA Region 7	10/12/2021	11/15/2021	02/08/2022
US	INDIAN LUST R8	Leaking Underground Storage Tanks on Indian Land	EPA Region 8	10/12/2021	11/15/2021	02/08/2022
US	INDIAN LUST R9	Leaking Underground Storage Tanks on Indian Land	Environmental Protection Agency	10/12/2021	11/15/2021	02/08/2022
US	INDIAN ODI	Report on the Status of Open Dumps on Indian Lands	Environmental Protection Agency	12/31/1998	12/03/2007	01/24/2008
US	INDIAN RESERV	Indian Reservations	USGS	12/31/2014	07/14/2015	01/10/2017
US	INDIAN UST R1	Underground Storage Tanks on Indian Land	EPA, Region 1	10/14/2021	11/15/2021	02/08/2022
US	INDIAN UST R10	Underground Storage Tanks on Indian Land	EPA Region 10	10/12/2021	11/15/2021	02/08/2022
US	INDIAN UST R4	Underground Storage Tanks on Indian Land	EPA Region 4	05/28/2021	06/22/2021	09/20/2021
US	INDIAN UST R5	Underground Storage Tanks on Indian Land	EPA Region 5	04/06/2021	06/11/2021	09/07/2021
US	INDIAN UST R6	Underground Storage Tanks on Indian Land	EPA Region 6	10/12/2021	11/15/2021	02/08/2022
US	INDIAN UST R7	Underground Storage Tanks on Indian Land	EPA Region 7	10/12/2021	11/15/2021	02/08/2022
US	INDIAN UST R8	Underground Storage Tanks on Indian Land	EPA Region 8	10/12/2021	11/15/2021	02/08/2022
US	INDIAN UST R9	Underground Storage Tanks on Indian Land	EPA Region 9	10/12/2021	11/15/2021	02/08/2022

GOVERNMENT RECORDS SEARCHED / DATA CURRENCY TRACKING

St	Acronym	Full Name	Government Agency	Gov Date	Arvl. Date	Active Date
US	INDIAN VCP R1	Voluntary Cleanup Priority Listing	EPA, Region 1	07/27/2015	09/29/2015	02/18/2016
US	INDIAN VCP R7	Voluntary Cleanup Priority Lisitng	EPA, Region 7	03/20/2008	04/22/2008	05/19/2008
US	LEAD SMELTER 1	Lead Smelter Sites	Environmental Protection Agency	01/25/2022	02/03/2022	02/22/2022
US	LEAD SMELTER 2	Lead Smelter Sites	American Journal of Public Health	04/05/2001	10/27/2010	12/02/2010
US	LIENS 2	CERCLA Lien Information	Environmental Protection Agency	01/25/2022	02/03/2022	02/22/2022
US	LUCIS	Land Use Control Information System	Department of the Navy	11/15/2021	11/16/2021	02/08/2022
US	MINES MRDS	Mineral Resources Data System	USGS	04/06/2018	10/21/2019	10/24/2019
US	MINES VIOLATIONS	MSHA Violation Assessment Data	DOL, Mine Safety & Health Admi	06/30/2021	07/01/2021	09/28/2021
US	MLTS	Material Licensing Tracking System	Nuclear Regulatory Commission	07/29/2021	08/24/2021	11/19/2021
US	NPL	National Priority List	EPA	01/25/2022	02/03/2022	02/22/2022
US	NPL LIENS	Federal Superfund Liens	EPA	10/15/1991	02/02/1994	03/30/1994
US	ODI	Open Dump Inventory	Environmental Protection Agency	06/30/1985	08/09/2004	09/17/2004
US	PADS	PCB Activity Database System	EPA	11/19/2020	01/08/2021	03/22/2021
US	PCB TRANSFORMER	PCB Transformer Registration Database	Environmental Protection Agency	09/13/2019	11/06/2019	02/10/2020
US	PCS	Permit Compliance System	EPA, Office of Water	07/14/2011	08/05/2011	09/29/2011
US	PCS ENF	Enforcement data	EPA	12/31/2014	02/05/2015	03/06/2015
US	PCS INACTIVE	Listing of Inactive PCS Permits	EPA	11/05/2014	01/06/2015	05/06/2015
US	PRP	Potentially Responsible Parties	EPA	01/25/2022	02/03/2022	02/25/2022
US	Proposed NPL	Proposed National Priority List Sites	EPA	01/25/2022	02/03/2022	02/22/2022
US	RAATS	RCRA Administrative Action Tracking System	EPA	04/17/1995	07/03/1995	08/07/1995
US	RADINFO	Radiation Information Database	Environmental Protection Agency	07/01/2019	07/01/2019	09/23/2019
US	RCRA NonGen / NLR	RCRA - Non Generators / No Longer Regulated	Environmental Protection Agency	02/28/2022	03/02/2022	03/17/2022
US	RCRA-LQG	RCRA - Large Quantity Generators	Environmental Protection Agency	02/28/2022	03/02/2022	03/17/2022
US	RCRA-SQG	RCRA - Small Quantity Generators	Environmental Protection Agency	02/28/2022	03/02/2022	03/17/2022
US	RCRA-TSDF	RCRA - Treatment, Storage and Disposal	Environmental Protection Agency	02/28/2022	03/02/2022	03/17/2022
US	RCRA-VSQG	RCRA - Very Small Quantity Generators (Formerly Conditionall	Environmental Protection Agency	02/28/2022	03/02/2022	03/17/2022
US	RMP	Risk Management Plans	Environmental Protection Agency	10/20/2021	11/05/2021	11/12/2021
US	ROD	Records Of Decision	EPA	01/25/2022	02/03/2022	02/22/2022
US	SCRD DRYCLEANERS	State Coalition for Remediation of Drycleaners Listing	Environmental Protection Agency	01/01/2017	02/03/2017	04/07/2017
US	SEMS	Superfund Enterprise Management System	EPA	01/25/2022	02/03/2022	02/22/2022
US	SEMS-ARCHIVE	Superfund Enterprise Management System Archive	EPA	01/25/2022	02/03/2022	02/22/2022
US	SSTS	Section 7 Tracking Systems	EPA	10/18/2021	10/20/2021	01/10/2022
US	TRIS	Toxic Chemical Release Inventory System	EPA	12/31/2018	08/14/2020	11/04/2020
US	TSCA	Toxic Substances Control Act	EPA	12/31/2016	06/17/2020	09/10/2020
US	UMTRA	Uranium Mill Tailings Sites	Department of Energy	08/30/2019	11/15/2019	01/28/2020
US	US AIRS (AFS)	Aerometric Information Retrieval System Facility Subsystem (	EPA	10/12/2016	10/26/2016	02/03/2017
US	US AIRS MINOR	Air Facility System Data	EPA	10/12/2016	10/26/2016	02/03/2017
US	US BROWNFIELDS	A Listing of Brownfields Sites	Environmental Protection Agency	02/23/2022	03/10/2022	03/10/2022
US	US CDL	Clandestine Drug Labs	Drug Enforcement Administration	11/16/2021	11/18/2021	02/08/2022
US	US ENG CONTROLS	Engineering Controls Sites List	Environmental Protection Agency	11/19/2021	11/19/2021	02/14/2022
US	US FIN ASSUR	Financial Assurance Information	Environmental Protection Agency	12/13/2021	12/17/2021	03/17/2022
US	US HIST CDL	National Clandestine Laboratory Register	Drug Enforcement Administration	11/16/2021	11/18/2021	02/08/2022
US	US INST CONTROLS	Institutional Controls Sites List	Environmental Protection Agency	11/19/2021	11/19/2021	02/14/2022
US	US MINES	Mines Master Index File	Department of Labor, Mine Safety and Health A	11/02/2021	11/22/2021	02/14/2022
US	US MINES 2	Ferrous and Nonferrous Metal Mines Database Listing	USGS	05/06/2020	05/27/2020	08/13/2020
US	US MINES 3	Active Mines & Mineral Plants Database Listing	USGS	04/14/2011	06/08/2011	09/13/2011
US	UXO	Unexploded Ordnance Sites	Department of Defense	12/31/2020	01/11/2022	02/14/2022

GOVERNMENT RECORDS SEARCHED / DATA CURRENCY TRACKING

St	Acronym	Full Name	Government Agency	Gov Date	Arvl. Date	Active Date
CT	CT MANIFEST	Hazardous Waste Manifest Data	Department of Energy & Environmental Protecti	11/11/2021	11/12/2021	02/01/2022
NJ	NJ MANIFEST	Manifest Information	Department of Environmental Protection	12/31/2018	04/10/2019	05/16/2019
NY	NY MANIFEST	Facility and Manifest Data	Department of Environmental Conservation	01/01/2019	10/29/2021	01/19/2022
PA	PA MANIFEST	Manifest Information	Department of Environmental Protection	06/30/2018	07/19/2019	09/10/2019
RI	RI MANIFEST	Manifest information	Department of Environmental Management	12/31/2020	11/30/2021	02/18/2022
WI	WI MANIFEST	Manifest Information	Department of Natural Resources	05/31/2018	06/19/2019	09/03/2019
US	AHA Hospitals	Sensitive Receptor: AHA Hospitals	American Hospital Association, Inc.			
US	Medical Centers	Sensitive Receptor: Medical Centers	Centers for Medicare & Medicaid Services			
US	Nursing Homes	Sensitive Receptor: Nursing Homes	National Institutes of Health			
US	Public Schools	Sensitive Receptor: Public Schools	National Center for Education Statistics			
US	Private Schools	Sensitive Receptor: Private Schools	National Center for Education Statistics			
CA	Daycare Centers	Sensitive Receptor: Licensed Facilities	Department of Social Services			
US	Flood Zones	100-year and 500-year flood zones	Emergency Management Agency (FEMA)			
US	NWI	National Wetlands Inventory	U.S. Fish and Wildlife Service			
CA	State Wetlands	Wetland Inventory	Department of Fish and Wildlife			
US	Topographic Map		U.S. Geological Survey			
US	Oil/Gas Pipelines		Endeavor Business Media			
US	Electric Power Transmission Line Data		Endeavor Business Media			

STREET AND ADDRESS INFORMATION

Â© 2015 TomTom North America, Inc. All rights reserved. This material is proprietary and the subject of copyright protection and other intellectual property rights owned by or licensed to Tele Atlas North America, Inc. The use of this material is subject to the terms of a license agreement. You will be held liable for any unauthorized copying or disclosure of this material.

GEOCHECK ®- PHYSICAL SETTING SOURCE ADDENDUM

TARGET PROPERTY ADDRESS

GOMEZ
25268 MAIN STREET, BARSTOW, CA
BARSTOW, CA 92311

TARGET PROPERTY COORDINATES

Latitude (North):	34.877413 - 34ˆ 52’ 38.69’’
Longitude (West):	117.110121 - 117ˆ 6’ 36.44’’
Universal Tranverse Mercator:	Zone 11
UTM X (Meters):	489936.1
UTM Y (Meters):	3859257.0
Elevation:	2243 ft. above sea level

USGS TOPOGRAPHIC MAP

Target Property Map:	12015955 BARSTOW, CA
Version Date:	2018
Southeast Map:	12015957 BARSTOW SE, CA
Version Date:	2018
Southwest Map:	12015985 HODGE, CA
Version Date:	2018
Northwest Map:	12015981 HINKLEY, CA
Version Date:	2018

EDR’s GeoCheck Physical Setting Source Addendum is provided to assist the environmental professional in forming an opinion about the impact of potential contaminant migration.

Assessment of the impact of contaminant migration generally has two principle investigative components:

1. Groundwater flow direction, and
2. Groundwater flow velocity.

Groundwater flow direction may be impacted by surface topography, hydrology, hydrogeology, characteristics of the soil, and nearby wells. Groundwater flow velocity is generally impacted by the nature of the geologic strata.

GEOCHECK® - PHYSICAL SETTING SOURCE SUMMARY

GROUNDWATER FLOW DIRECTION INFORMATION

Groundwater flow direction for a particular site is best determined by a qualified environmental professional using site-specific well data. If such data is not reasonably ascertainable, it may be necessary to rely on other sources of information, such as surface topographic information, hydrologic information, hydrogeologic data collected on nearby properties, and regional groundwater flow information (from deep aquifers).

TOPOGRAPHIC INFORMATION

Surface topography may be indicative of the direction of surficial groundwater flow. This information can be used to assist the environmental professional in forming an opinion about the impact of nearby contaminated properties or, should contamination exist on the target property, what downgradient sites might be impacted.

TARGET PROPERTY TOPOGRAPHY

General Topographic Gradient: General NNW

SURROUNDING TOPOGRAPHY: ELEVATION PROFILES

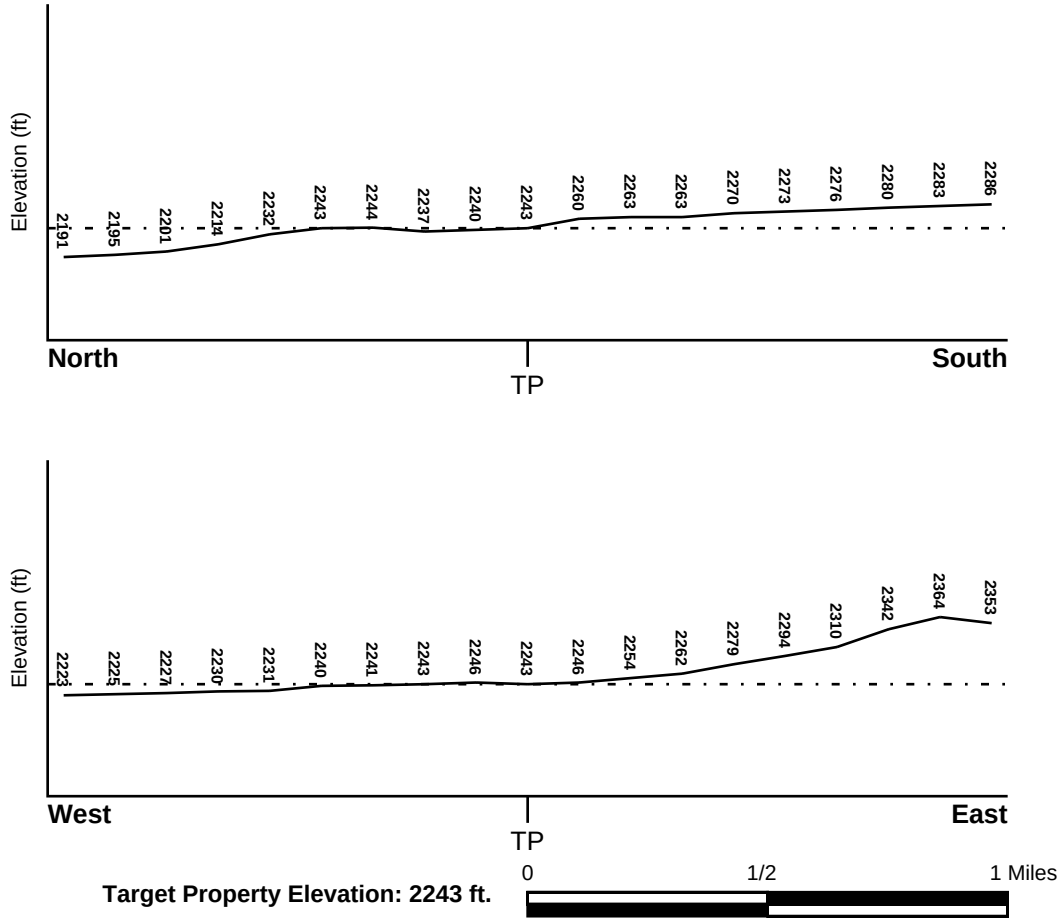

Source: Topography has been determined from the USGS 7.5' Digital Elevation Model and should be evaluated on a relative (not an absolute) basis. Relative elevation information between sites of close proximity should be field verified.

GEOCHECK® - PHYSICAL SETTING SOURCE SUMMARY

HYDROLOGIC INFORMATION

Surface water can act as a hydrologic barrier to groundwater flow. Such hydrologic information can be used to assist the environmental professional in forming an opinion about the impact of nearby contaminated properties or, should contamination exist on the target property, what downgradient sites might be impacted.

Refer to the Physical Setting Source Map following this summary for hydrologic information (major waterways and bodies of water).

FEMA FLOOD ZONE

Flood Plain Panel at Target Property	FEMA Source Type
06071C3915H	FEMA FIRM Flood data

Additional Panels in search area:	FEMA Source Type
06071C3900F	FEMA Q3 Flood data
06071C3915F	FEMA Q3 Flood data
06071C4507H	FEMA FIRM Flood data
06071C4526H	FEMA FIRM Flood data
06071C4527H	FEMA FIRM Flood data

NATIONAL WETLAND INVENTORY

NWI Quad at Target Property	NWI Electronic Data Coverage
NOT AVAILABLE	YES - refer to the Overview Map and Detail Map

HYDROGEOLOGIC INFORMATION

Hydrogeologic information obtained by installation of wells on a specific site can often be an indicator of groundwater flow direction in the immediate area. Such hydrogeologic information can be used to assist the environmental professional in forming an opinion about the impact of nearby contaminated properties or, should contamination exist on the target property, what downgradient sites might be impacted.

Site-Specific Hydrogeological Data*:

Search Radius:	1.25 miles
Status:	Not found

AQUIFLOW®

Search Radius: 1.000 Mile.

EDR has developed the AQUIFLOW Information System to provide data on the general direction of groundwater flow at specific points. EDR has reviewed reports submitted by environmental professionals to regulatory authorities at select sites and has extracted the date of the report, groundwater flow direction as determined hydrogeologically, and the depth to water table.

MAP ID	LOCATION FROM TP	GENERAL DIRECTION GROUNDWATER FLOW
Not Reported		

* ©1996 Site−specific hydrogeological data gathered by CERCLIS Alerts, Inc., Bainbridge Island, WA. All rights reserved. All of the information and opinions presented are those of the cited EPA report(s), which were completed under a Comprehensive Environmental Response Compensation and Liability Information System (CERCLIS) investigation.

GEOCHECK® - PHYSICAL SETTING SOURCE SUMMARY

GROUNDWATER FLOW VELOCITY INFORMATION

Groundwater flow velocity information for a particular site is best determined by a qualified environmental professional using site specific geologic and soil strata data. If such data are not reasonably ascertainable, it may be necessary to rely on other sources of information, including geologic age identification, rock stratigraphic unit and soil characteristics data collected on nearby properties and regional soil information. In general, contaminant plumes move more quickly through sandy-gravelly types of soils than silty-clayey types of soils.

GEOLOGIC INFORMATION IN GENERAL AREA OF TARGET PROPERTY

Geologic information can be used by the environmental professional in forming an opinion about the relative speed at which contaminant migration may be occurring.

ROCK STRATIGRAPHIC UNIT

Era:	Cenozoic
System:	Quaternary
Series:	Quaternary
Code:	Q *(decoded above as Era, System & Series)*

GEOLOGIC AGE IDENTIFICATION

Category: Stratifed Sequence

Geologic Age and Rock Stratigraphic Unit Source: P.G. Schruben, R.E. Arndt and W.J. Bawiec, Geology of the Conterminous U.S. at 1:2,500,000 Scale - a digital representation of the 1974 P.B. King and H.M. Beikman Map, USGS Digital Data Series DDS - 11 (1994).

SSURGO SOIL MAP - 6907232.2s



SITE NAME:	Gomez	CLIENT:	TRC Environmental Consultants
ADDRESS:	25268 Main Street, Barstow, CA 92311	CONTACT:	Jose Maldonado
		INQUIRY #:	6907232.2s
LAT/LONG:	34.877413 / 117.110121	DATE:	March 21, 2022 5:32 pm

Copyright © 2022 EDR, Inc. © 2015 TomTom Rel. 2015.

GEOCHECK® - PHYSICAL SETTING SOURCE SUMMARY

DOMINANT SOIL COMPOSITION IN GENERAL AREA OF TARGET PROPERTY

The U.S. Department of Agriculture's (USDA) Soil Conservation Service (SCS) leads the National Cooperative Soil Survey (NCSS) and is responsible for collecting, storing, maintaining and distributing soil survey information for privately owned lands in the United States. A soil map in a soil survey is a representation of soil patterns in a landscape. The following information is based on Soil Conservation Service SSURGO data.

Soil Map ID: 1

Soil Component Name: Cajon

Soil Surface Texture: sand

Hydrologic Group: Class A - High infiltration rates. Soils are deep, well drained to excessively drained sands and gravels.

Soil Drainage Class: Somewhat excessively drained

Hydric Status: Not hydric

Corrosion Potential - Uncoated Steel: Moderate

Depth to Bedrock Min: > 0 inches

Depth to Watertable Min: > 0 inches

Soil Layer Information							
	Boundary			Classification		Saturated hydraulic conductivity micro m/sec	Soil Reaction (pH)
Layer	Upper	Lower	Soil Texture Class	AASHTO Group	Unified Soil		
1	0 inches	5 inches	sand	Granular materials (35 pct. or less passing No. 200), Fine Sand.	COARSE-GRAINED SOILS, Sands, Clean Sands, Poorly graded sand. COARSE-GRAINED SOILS, Sands, Sands with fines, Silty Sand.	Max: 141 Min: 42	Max: 8.4 Min: 7.4
2	5 inches	25 inches	sand	Granular materials (35 pct. or less passing No. 200), Fine Sand.	COARSE-GRAINED SOILS, Sands, Clean Sands, Poorly graded sand. COARSE-GRAINED SOILS, Sands, Sands with fines, Silty Sand.	Max: 141 Min: 42	Max: 8.4 Min: 7.4
3	25 inches	59 inches	stratified gravelly sand to sand	Granular materials (35 pct. or less passing No. 200), Fine Sand.	COARSE-GRAINED SOILS, Sands, Clean Sands, Poorly graded sand. COARSE-GRAINED SOILS, Sands, Sands with fines, Silty Sand.	Max: 141 Min: 42	Max: 8.4 Min: 7.4

Soil Map ID: 2

Soil Component Name: CAJON

Soil Surface Texture:
Hydrologic Group: Class A - High infiltration rates. Soils are deep, well drained to excessively drained sands and gravels.

Soil Drainage Class: Somewhat excessively drained

Hydric Status: Not hydric

Corrosion Potential - Uncoated Steel: Moderate

Depth to Bedrock Min: > 0 inches

Depth to Watertable Min: > 0 inches

Soil Layer Information							
	Boundary			Classification		Saturated hydraulic conductivity micro m/sec	Soil Reaction (pH)
Layer	Upper	Lower	Soil Texture Class	AASHTO Group	Unified Soil		
1	0 inches	7 inches		Not reported	Not reported	Max: 141 Min: 42	Max: 8.4 Min: 7.4
2	7 inches	25 inches		Not reported	Not reported	Max: 141 Min: 42	Max: 8.4 Min: 7.4
3	25 inches	44 inches		Not reported	Not reported	Max: 141 Min: 42	Max: 8.4 Min: 7.4
4	44 inches	59 inches		Not reported	Not reported	Max: 141 Min: 42	Max: 8.4 Min: 7.4

Soil Map ID: 3

Soil Component Name: HELENDALE

Soil Surface Texture:
Hydrologic Group: Class B - Moderate infiltration rates. Deep and moderately deep, moderately well and well drained soils with moderately coarse textures.

Soil Drainage Class: Well drained

Hydric Status: Not hydric

Corrosion Potential - Uncoated Steel: High

Depth to Bedrock Min: > 0 inches

Depth to Watertable Min: > 0 inches

Soil Layer Information							
	Boundary			Classification		Saturated hydraulic conductivity micro m/sec	Soil Reaction (pH)
Layer	Upper	Lower	Soil Texture Class	AASHTO Group	Unified Soil		
1	0 inches	3 inches		Not reported	Not reported	Max: 141 Min: 42	Max: 8.4 Min: 7.4
2	3 inches	29 inches		Not reported	Not reported	Max: 141 Min: 42	Max: 8.4 Min: 7.4
3	29 inches	66 inches		Not reported	Not reported	Max: 141 Min: 42	Max: 8.4 Min: 7.4
4	66 inches	70 inches		Not reported	Not reported	Max: 141 Min: 42	Max: 8.4 Min: 7.4

Soil Map ID: 4

Soil Component Name: VICTORVILLE

Soil Surface Texture:

Hydrologic Group: Class B - Moderate infiltration rates. Deep and moderately deep, moderately well and well drained soils with moderately coarse textures.

Soil Drainage Class: Moderately well drained

Hydric Status: Not hydric

Corrosion Potential - Uncoated Steel: High

Depth to Bedrock Min: > 0 inches

Depth to Watertable Min: > 0 inches

Soil Layer Information							
	Boundary			Classification		Saturated hydraulic conductivity micro m/sec	Soil Reaction (pH)
Layer	Upper	Lower	Soil Texture Class	AASHTO Group	Unified Soil		
1	0 inches	16 inches		Not reported	Not reported	Max: 4 Min: 1.4	Max: 8.4 Min: 6.6
2	16 inches	35 inches		Not reported	Not reported	Max: 4 Min: 1.4	Max: 8.4 Min: 6.6
3	35 inches	48 inches		Not reported	Not reported	Max: 4 Min: 1.4	Max: 8.4 Min: 6.6
4	48 inches	59 inches		Not reported	Not reported	Max: 4 Min: 1.4	Max: 8.4 Min: 6.6

GEOCHECK® - PHYSICAL SETTING SOURCE SUMMARY

Soil Map ID: 5

Soil Component Name: Joshua

Soil Surface Texture: loam

Hydrologic Group: Class C - Slow infiltration rates. Soils with layers impeding downward movement of water, or soils with moderately fine or fine textures.

Soil Drainage Class: Well drained

Hydric Status: Not hydric

Corrosion Potential - Uncoated Steel: High

Depth to Bedrock Min: > 0 inches

Depth to Watertable Min: > 0 inches

Soil Layer Information

	Boundary			Classification		Saturated hydraulic conductivity micro m/sec	Soil Reaction (pH)
Layer	Upper	Lower	Soil Texture Class	AASHTO Group	Unified Soil		
1	0 inches	3 inches	loam	Silt-Clay Materials (more than 35 pct. passing No. 200), Silty Soils.	COARSE-GRAINED SOILS, Sands, Clean Sands, Poorly graded sand. COARSE-GRAINED SOILS, Sands, Sands with fines, Silty Sand.	Max: 141 Min: 14	Max: 8.4 Min: 7.4
2	3 inches	20 inches	gravelly sandy clay loam	Silt-Clay Materials (more than 35 pct. passing No. 200), Silty Soils.	COARSE-GRAINED SOILS, Sands, Clean Sands, Poorly graded sand. COARSE-GRAINED SOILS, Sands, Sands with fines, Silty Sand.	Max: 141 Min: 14	Max: 8.4 Min: 7.4
3	20 inches	59 inches	very gravelly coarse sandy loam	Silt-Clay Materials (more than 35 pct. passing No. 200), Silty Soils.	COARSE-GRAINED SOILS, Sands, Clean Sands, Poorly graded sand. COARSE-GRAINED SOILS, Sands, Sands with fines, Silty Sand.	Max: 141 Min: 14	Max: 8.4 Min: 7.4

GEOCHECK® - PHYSICAL SETTING SOURCE SUMMARY

LOCAL / REGIONAL WATER AGENCY RECORDS

EDR Local/Regional Water Agency records provide water well information to assist the environmental professional in assessing sources that may impact ground water flow direction, and in forming an opinion about the impact of contaminant migration on nearby drinking water wells.

WELL SEARCH DISTANCE INFORMATION

DATABASE	SEARCH DISTANCE (miles)
Federal USGS	1.000
Federal FRDS PWS	Nearest PWS within 1 mile
State Database	1.000

FEDERAL USGS WELL INFORMATION

MAP ID	WELL ID	LOCATION FROM TP
A1	USGS40000156244	0 - 1/8 Mile WSW
A2	USGS40000156236	0 - 1/8 Mile WSW
A3	USGS40000156245	0 - 1/8 Mile WSW
A4	USGS40000156226	0 - 1/8 Mile SW
A5	USGS40000156227	0 - 1/8 Mile SW
8	USGS40000156118	1/4 - 1/2 Mile SSW
B9	USGS40000156237	1/4 - 1/2 Mile West
B10	USGS40000156228	1/4 - 1/2 Mile WSW
B11	USGS40000156238	1/4 - 1/2 Mile West
B12	USGS40000156229	1/4 - 1/2 Mile WSW
C13	USGS40000156325	1/4 - 1/2 Mile WNW
D15	USGS40000156161	1/4 - 1/2 Mile SW
D17	USGS40000156162	1/4 - 1/2 Mile SW
D18	USGS40000156151	1/4 - 1/2 Mile SW
D19	USGS40000156152	1/4 - 1/2 Mile SW
D20	USGS40000156130	1/4 - 1/2 Mile SW
D21	USGS40000156119	1/4 - 1/2 Mile SW
22	USGS40000156110	1/4 - 1/2 Mile SW
D23	USGS40000156131	1/4 - 1/2 Mile SW
D24	USGS40000156111	1/4 - 1/2 Mile SW
F29	USGS40000156087	1/2 - 1 Mile SW
33	USGS40000156239	1/2 - 1 Mile West
G35	USGS40000156456	1/2 - 1 Mile NE
G36	USGS40000156455	1/2 - 1 Mile NE
37	USGS40000156334	1/2 - 1 Mile WNW
H38	USGS40000156132	1/2 - 1 Mile WSW
H39	USGS40000156120	1/2 - 1 Mile WSW
H40	USGS40000156133	1/2 - 1 Mile WSW
H41	USGS40000156121	1/2 - 1 Mile WSW
I47	USGS40000156022	1/2 - 1 Mile SW
J49	USGS40000156023	1/2 - 1 Mile SW
J50	USGS40000156024	1/2 - 1 Mile SW
J51	USGS40000156034	1/2 - 1 Mile SW
J52	USGS40000156025	1/2 - 1 Mile SW
J53	USGS40000156012	1/2 - 1 Mile SW
J54	USGS40000156035	1/2 - 1 Mile SW

GEOCHECK® - PHYSICAL SETTING SOURCE SUMMARY

FEDERAL USGS WELL INFORMATION

MAP ID	WELL ID	LOCATION FROM TP
J55	USGS40000156013	1/2 - 1 Mile SW
J56	USGS40000156007	1/2 - 1 Mile SW
K58	USGS40000156240	1/2 - 1 Mile West
M61	USGS40000156335	1/2 - 1 Mile WNW
N63	USGS40000156134	1/2 - 1 Mile WSW
O68	USGS40000156683	1/2 - 1 Mile North
P69	USGS40000156662	1/2 - 1 Mile NNW
P71	USGS40000156663	1/2 - 1 Mile NNW
O75	USGS40000156690	1/2 - 1 Mile North
P78	USGS40000156677	1/2 - 1 Mile NNW

FEDERAL FRDS PUBLIC WATER SUPPLY SYSTEM INFORMATION

MAP ID	WELL ID	LOCATION FROM TP
No PWS System Found		

Note: PWS System location is not always the same as well location.

STATE DATABASE WELL INFORMATION

MAP ID	WELL ID	LOCATION FROM TP
A6	CADWR9000014152	1/8 - 1/4 Mile WSW
7	CADWR9000014143	1/8 - 1/4 Mile WSW
B14	CADWR9000014144	1/4 - 1/2 Mile West
C16	CADWR9000014197	1/4 - 1/2 Mile WNW
D25	CADWR9000014098	1/4 - 1/2 Mile SW
E26	CADWR9000014081	1/2 - 1 Mile SW
E27	CADWR9000014077	1/2 - 1 Mile SW
E28	CADWR9000014078	1/2 - 1 Mile SW
F30	CAUSGSN00014421	1/2 - 1 Mile SW
G31	CADWR9000014286	1/2 - 1 Mile NE
F32	CADWR9000014068	1/2 - 1 Mile SW
F34	CADWR0000025730	1/2 - 1 Mile SW
42	CADWR9000014149	1/2 - 1 Mile West
H43	CADWR9000014086	1/2 - 1 Mile WSW
H44	CADWR9000014082	1/2 - 1 Mile WSW
45	CADWR9000014203	1/2 - 1 Mile WNW
I46	CADWR9000014031	1/2 - 1 Mile SW
48	CADWR9000014087	1/2 - 1 Mile WSW
J57	CADWR9000014032	1/2 - 1 Mile SW
J59	CADWR9000014022	1/2 - 1 Mile SW
L60	CADWR9000014036	1/2 - 1 Mile SW
L62	CADWR9000014028	1/2 - 1 Mile SW
K64	CADWR9000014150	1/2 - 1 Mile West
L65	CADWR0000018771	1/2 - 1 Mile SW
M66	CADWR9000014204	1/2 - 1 Mile WNW
N67	CADWR9000014088	1/2 - 1 Mile WSW
O70	CADWR9000014405	1/2 - 1 Mile North

GEOCHECK® - PHYSICAL SETTING SOURCE SUMMARY

STATE DATABASE WELL INFORMATION

MAP ID	WELL ID	LOCATION FROM TP
O72	CAUSGSN00007351	1/2 - 1 Mile North
O73	CADWR0000030037	1/2 - 1 Mile North
Q74	CAEDF0000139212	1/2 - 1 Mile SW
Q76	CAEDF0000084608	1/2 - 1 Mile SW
Q77	CAEDF0000120759	1/2 - 1 Mile SW
O79	CADWR9000014412	1/2 - 1 Mile North

PHYSICAL SETTING SOURCE MAP - 6907232.2s

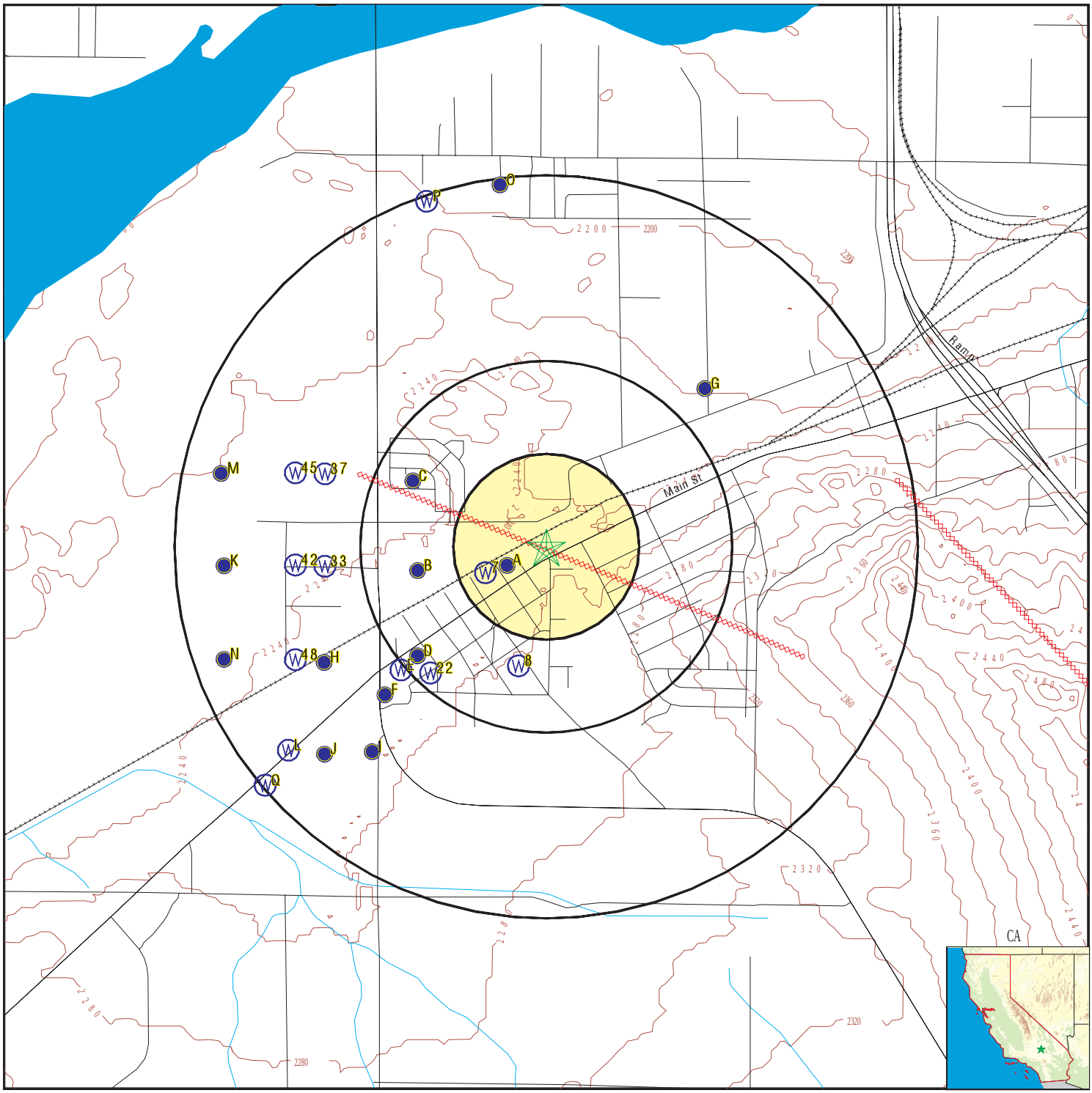

- County Boundary
- Major Roads
- Contour Lines
- Earthquake Fault Lines
- Earthquake epicenter, Richter 5 or greater
- Water Wells
- Public Water Supply Wells
- Cluster of Multiple Icons
- Groundwater Flow Direction
- Indeterminate Groundwater Flow at Location
- Groundwater Flow Varies at Location
- Closest Hydrogeological Data
- Oil, gas or related wells

SITE NAME:	Gomez	CLIENT:	TRC Environmental Consultants
ADDRESS:	25268 Main Street, Barstow, CA Barstow CA 92311	CONTACT:	Jose Maldonado
		INQUIRY #:	6907232.2s
LAT/LONG:	34.877413 / 117.110121	DATE:	March 21, 2022 5:32 pm

Copyright © 2022 EDR, Inc. © 2015 TomTom Rel. 2015.

GEOCHECK® - PHYSICAL SETTING SOURCE MAP FINDINGS

Map ID Direction Distance Elevation		Database	EDR ID Number
A1 **WSW** **0 - 1/8 Mile** **Higher**	Click here for full text details	**FED USGS**	**USGS40000156244**
A2 **WSW** **0 - 1/8 Mile** **Higher**	Click here for full text details	**FED USGS**	**USGS40000156236**
A3 **WSW** **0 - 1/8 Mile** **Higher**	Click here for full text details	**FED USGS**	**USGS40000156245**
A4 **SW** **0 - 1/8 Mile** **Higher**	Click here for full text details	**FED USGS**	**USGS40000156226**
A5 **SW** **0 - 1/8 Mile** **Higher**	Click here for full text details	**FED USGS**	**USGS40000156227**
A6 **WSW** **1/8 - 1/4 Mile** **Higher**	Click here for full text details	**CA WELLS**	**CADWR9000014152**
7 **WSW** **1/8 - 1/4 Mile** **Higher**	Click here for full text details	**CA WELLS**	**CADWR9000014143**
8 **SSW** **1/4 - 1/2 Mile** **Higher**	Click here for full text details	**FED USGS**	**USGS40000156118**

GEOCHECK® - PHYSICAL SETTING SOURCE MAP FINDINGS

Map ID Direction Distance Elevation		Database	EDR ID Number
B9 **West** **1/4 - 1/2 Mile** **Higher**	Click here for full text details	**FED USGS**	**USGS40000156237**
B10 **WSW** **1/4 - 1/2 Mile** **Higher**	Click here for full text details	**FED USGS**	**USGS40000156228**
B11 **West** **1/4 - 1/2 Mile** **Higher**	Click here for full text details	**FED USGS**	**USGS40000156238**
B12 **WSW** **1/4 - 1/2 Mile** **Higher**	Click here for full text details	**FED USGS**	**USGS40000156229**
C13 **WNW** **1/4 - 1/2 Mile** **Lower**	Click here for full text details	**FED USGS**	**USGS40000156325**
B14 **West** **1/4 - 1/2 Mile** **Higher**	Click here for full text details	**CA WELLS**	**CADWR9000014144**
D15 **SW** **1/4 - 1/2 Mile** **Higher**	Click here for full text details	**FED USGS**	**USGS40000156161**
C16 **WNW** **1/4 - 1/2 Mile** **Lower**	Click here for full text details	**CA WELLS**	**CADWR9000014197**
D17 **SW** **1/4 - 1/2 Mile** **Higher**	Click here for full text details	**FED USGS**	**USGS40000156162**

GEOCHECK® - PHYSICAL SETTING SOURCE MAP FINDINGS

Map ID Direction Distance Elevation		Database	EDR ID Number
D18 **SW** **1/4 - 1/2 Mile** **Higher**	Click here for full text details	**FED USGS**	**USGS40000156151**
D19 **SW** **1/4 - 1/2 Mile** **Higher**	Click here for full text details	**FED USGS**	**USGS40000156152**
D20 **SW** **1/4 - 1/2 Mile** **Higher**	Click here for full text details	**FED USGS**	**USGS40000156130**
D21 **SW** **1/4 - 1/2 Mile** **Higher**	Click here for full text details	**FED USGS**	**USGS40000156119**
22 **SW** **1/4 - 1/2 Mile** **Higher**	Click here for full text details	**FED USGS**	**USGS40000156110**
D23 **SW** **1/4 - 1/2 Mile** **Higher**	Click here for full text details	**FED USGS**	**USGS40000156131**
D24 **SW** **1/4 - 1/2 Mile** **Higher**	Click here for full text details	**FED USGS**	**USGS40000156111**
D25 **SW** **1/4 - 1/2 Mile** **Higher**	Click here for full text details	**CA WELLS**	**CADWR9000014098**
E26 **SW** **1/2 - 1 Mile** **Higher**	Click here for full text details	**CA WELLS**	**CADWR9000014081**

GEOCHECK® - PHYSICAL SETTING SOURCE MAP FINDINGS

Map ID Direction Distance Elevation		Database	EDR ID Number
E27 **SW** **1/2 - 1 Mile** **Higher**	Click here for full text details	**CA WELLS**	**CADWR9000014077**
E28 **SW** **1/2 - 1 Mile** **Higher**	Click here for full text details	**CA WELLS**	**CADWR9000014078**
F29 **SW** **1/2 - 1 Mile** **Higher**	Click here for full text details	**FED USGS**	**USGS40000156087**
F30 **SW** **1/2 - 1 Mile** **Higher**	Click here for full text details	**CA WELLS**	**CAUSGSN00014421**
G31 **NE** **1/2 - 1 Mile** **Lower**	Click here for full text details	**CA WELLS**	**CADWR9000014286**
F32 **SW** **1/2 - 1 Mile** **Higher**	Click here for full text details	**CA WELLS**	**CADWR9000014068**
33 **West** **1/2 - 1 Mile** **Lower**	Click here for full text details	**FED USGS**	**USGS40000156239**
F34 **SW** **1/2 - 1 Mile** **Higher**	Click here for full text details	**CA WELLS**	**CADWR0000025730**
G35 **NE** **1/2 - 1 Mile** **Lower**	Click here for full text details	**FED USGS**	**USGS40000156456**

GEOCHECK® - PHYSICAL SETTING SOURCE MAP FINDINGS

Map ID Direction Distance Elevation		Database	EDR ID Number
G36 **NE** **1/2 - 1 Mile** **Lower**	Click here for full text details	**FED USGS**	**USGS40000156455**
37 **WNW** **1/2 - 1 Mile** **Lower**	Click here for full text details	**FED USGS**	**USGS40000156334**
H38 **WSW** **1/2 - 1 Mile** **Higher**	Click here for full text details	**FED USGS**	**USGS40000156132**
H39 **WSW** **1/2 - 1 Mile** **Higher**	Click here for full text details	**FED USGS**	**USGS40000156120**
H40 **WSW** **1/2 - 1 Mile** **Higher**	Click here for full text details	**FED USGS**	**USGS40000156133**
H41 **WSW** **1/2 - 1 Mile** **Higher**	Click here for full text details	**FED USGS**	**USGS40000156121**
42 **West** **1/2 - 1 Mile** **Lower**	Click here for full text details	**CA WELLS**	**CADWR9000014149**
H43 **WSW** **1/2 - 1 Mile** **Higher**	Click here for full text details	**CA WELLS**	**CADWR9000014086**
H44 **WSW** **1/2 - 1 Mile** **Higher**	Click here for full text details	**CA WELLS**	**CADWR9000014082**

GEOCHECK® - PHYSICAL SETTING SOURCE MAP FINDINGS

Map ID Direction Distance Elevation		Database	EDR ID Number
45 WNW 1/2 - 1 Mile Lower	Click here for full text details	**CA WELLS**	**CADWR9000014203**
I46 SW 1/2 - 1 Mile Higher	Click here for full text details	**CA WELLS**	**CADWR9000014031**
I47 SW 1/2 - 1 Mile Higher	Click here for full text details	**FED USGS**	**USGS40000156022**
48 WSW 1/2 - 1 Mile Higher	Click here for full text details	**CA WELLS**	**CADWR9000014087**
J49 SW 1/2 - 1 Mile Higher	Click here for full text details	**FED USGS**	**USGS40000156023**
J50 SW 1/2 - 1 Mile Higher	Click here for full text details	**FED USGS**	**USGS40000156024**
J51 SW 1/2 - 1 Mile Higher	Click here for full text details	**FED USGS**	**USGS40000156034**
J52 SW 1/2 - 1 Mile Higher	Click here for full text details	**FED USGS**	**USGS40000156025**
J53 SW 1/2 - 1 Mile Higher	Click here for full text details	**FED USGS**	**USGS40000156012**

GEOCHECK® - PHYSICAL SETTING SOURCE MAP FINDINGS

Map ID Direction Distance Elevation		Database	EDR ID Number
J54 **SW** **1/2 - 1 Mile** **Higher**	Click here for full text details	**FED USGS**	**USGS40000156035**
J55 **SW** **1/2 - 1 Mile** **Higher**	Click here for full text details	**FED USGS**	**USGS40000156013**
J56 **SW** **1/2 - 1 Mile** **Higher**	Click here for full text details	**FED USGS**	**USGS40000156007**
J57 **SW** **1/2 - 1 Mile** **Higher**	Click here for full text details	**CA WELLS**	**CADWR9000014032**
K58 **West** **1/2 - 1 Mile** **Lower**	Click here for full text details	**FED USGS**	**USGS40000156240**
J59 **SW** **1/2 - 1 Mile** **Higher**	Click here for full text details	**CA WELLS**	**CADWR9000014022**
L60 **SW** **1/2 - 1 Mile** **Higher**	Click here for full text details	**CA WELLS**	**CADWR9000014036**
M61 **WNW** **1/2 - 1 Mile** **Lower**	Click here for full text details	**FED USGS**	**USGS40000156335**
L62 **SW** **1/2 - 1 Mile** **Higher**	Click here for full text details	**CA WELLS**	**CADWR9000014028**

GEOCHECK® - PHYSICAL SETTING SOURCE MAP FINDINGS

Map ID Direction Distance Elevation		Database	EDR ID Number
N63 **WSW** **1/2 - 1 Mile** **Lower**	Click here for full text details	**FED USGS**	**USGS40000156134**
K64 **West** **1/2 - 1 Mile** **Lower**	Click here for full text details	**CA WELLS**	**CADWR9000014150**
L65 **SW** **1/2 - 1 Mile** **Higher**	Click here for full text details	**CA WELLS**	**CADWR0000018771**
M66 **WNW** **1/2 - 1 Mile** **Lower**	Click here for full text details	**CA WELLS**	**CADWR9000014204**
N67 **WSW** **1/2 - 1 Mile** **Lower**	Click here for full text details	**CA WELLS**	**CADWR9000014088**
O68 **North** **1/2 - 1 Mile** **Lower**	Click here for full text details	**FED USGS**	**USGS40000156683**
P69 **NNW** **1/2 - 1 Mile** **Lower**	Click here for full text details	**FED USGS**	**USGS40000156662**
O70 **North** **1/2 - 1 Mile** **Lower**	Click here for full text details	**CA WELLS**	**CADWR9000014405**
P71 **NNW** **1/2 - 1 Mile** **Lower**	Click here for full text details	**FED USGS**	**USGS40000156663**

GEOCHECK® - PHYSICAL SETTING SOURCE MAP FINDINGS

Map ID Direction Distance Elevation		Database	EDR ID Number
O72 **North** **1/2 - 1 Mile** **Lower**	Click here for full text details	**CA WELLS**	**CAUSGSN00007351**
O73 **North** **1/2 - 1 Mile** **Lower**	Click here for full text details	**CA WELLS**	**CADWR0000030037**
Q74 **SW** **1/2 - 1 Mile** **Higher**	Click here for full text details	**CA WELLS**	**CAEDF0000139212**
O75 **North** **1/2 - 1 Mile** **Lower**	Click here for full text details	**FED USGS**	**USGS40000156690**
Q76 **SW** **1/2 - 1 Mile** **Higher**	Click here for full text details	**CA WELLS**	**CAEDF0000084608**
Q77 **SW** **1/2 - 1 Mile** **Higher**	Click here for full text details	**CA WELLS**	**CAEDF0000120759**
P78 **NNW** **1/2 - 1 Mile** **Lower**	Click here for full text details	**FED USGS**	**USGS40000156677**
O79 **North** **1/2 - 1 Mile** **Lower**	Click here for full text details	**CA WELLS**	**CADWR9000014412**

GEOCHECK® - PHYSICAL SETTING SOURCE MAP FINDINGS
RADON

AREA RADON INFORMATION

State Database: CA Radon

Radon Test Results

Zipcode	Num Tests	> 4 pCi/L
92311	36	2

Federal EPA Radon Zone for SAN BERNARDINO County: 2

Note: Zone 1 indoor average level > 4 pCi/L.
: Zone 2 indoor average level >= 2 pCi/L and <= 4 pCi/L.
: Zone 3 indoor average level < 2 pCi/L.

Federal Area Radon Information for Zip Code: 92311

Number of sites tested: 1

Area	Average Activity	% <4 pCi/L	% 4-20 pCi/L	% >20 pCi/L
Living Area - 1st Floor	0.800 pCi/L	100%	0%	0%
Living Area - 2nd Floor	Not Reported	Not Reported	Not Reported	Not Reported
Basement	Not Reported	Not Reported	Not Reported	Not Reported